

# **Final Summary**

## **After Action Report**

### **Kaho`olawe Island Reserve**

## **Final**

**UXO Clearance Project**  
**Kaho`olawe Island Reserve, Hawaii**  
**Contract No.: N62742-95-D-1369**

**Prepared for:**  
**Naval Facilities Engineering Command Pacific Division**

**Prepared by:**  
**Parsons-UXB Joint Venture**

**December 2004**

---

# Table of Contents

<b>SECTION 1 SUMMARY</b> .....	<b>1</b>
1.1 PROJECT BACKGROUND .....	1
1.2 PREVIOUS UXO CLEARANCE ACTIVITIES .....	2
1.3 PROJECT AUTHORIZATION .....	3
1.4 AFTER ACTION REPORT STRUCTURE.....	4
1.5 UXO CLEARANCE TERMINOLOGY.....	5
<b>SECTION 2 RECOMMENDED END USES</b> .....	<b>8</b>
2.1 TIER TWO (FOUR-FOOT REMOVAL DEPTH) .....	8
2.2 TIER ONE (SURFACE ONLY) .....	8
2.3 UNCLEARED AREAS .....	9
<b>SECTION 3 REMOVAL ACTION SUMMARY</b> .....	<b>10</b>
3.1 UXO/OE REMOVAL SUMMARY.....	10
3.2 UXO DISPOSAL SUMMARY .....	12
3.2.1 <i>Blow-in-Place Operations</i> .....	12
3.2.2 <i>Safe-to-Move Operations</i> .....	13
3.2.3 <i>Open Detonation Operations</i> .....	13
3.2.4 <i>Open Burn Operations</i> .....	14
3.3 MATERIAL MANAGEMENT SUMMARY .....	14
3.3.1 <i>UXO Remnants</i> .....	14
3.3.2 <i>Non-Hazardous Candle Mix</i> .....	17
3.3.3 <i>Other Materials (Non-UXO)</i> .....	18
3.3.4 <i>Target Materials</i> .....	18
<b>SECTION 4 QUALITY ASSURANCE/CONTROL SUMMARY</b> .....	<b>20</b>
4.1 QA/QC PROGRAM OVERVIEW .....	20
4.2 CONTRACTOR UXO CLEARANCE EFFECTIVENESS .....	20
4.2.1 <i>Contractor Detector Validation</i> .....	20
4.2.2 <i>Contractor Process Control</i> .....	20
4.2.3 <i>Contractor Acceptance Sampling Inspection</i> .....	21
4.2.4 <i>Contractor Data Validation</i> .....	21
4.3 GOVERNMENT QUALITY ASSURANCE PROGRAM.....	21
<b>SECTION 5 CLEARANCE ACTION SUMMARY</b> .....	<b>22</b>
5.1 AREA ASSESSMENT SUMMARY .....	22
5.2 UXO CLEARANCE ACTIONS COMPLETED.....	22
5.2.1 <i>Area Preparation</i> .....	23
5.2.2 <i>Tier One UXO Clearance (Surface Only) Operations</i> .....	23
5.2.3 <i>Tier Two UXO Clearance (Four Feet) Operations</i> .....	23
5.3 UXO CLEARANCE RESULTS.....	25
Notes to Table 10:.....	28
5.3.1 <i>Uncleared Exception Areas</i> .....	28
5.3.2 <i>Uncleared Areas</i> .....	28
5.3.3 <i>Exception Areas within Tier Two Areas</i> .....	28
5.4 ADDITIONAL CLEARANCES.....	28
5.4.1 <i>Risk Reduction Clearance</i> .....	28
5.4.2 <i>Shoreline Clearances</i> .....	30
5.5 LESSONS LEARNED .....	33
5.5.1 <i>Work Plan Updates</i> .....	33
5.5.2 <i>Standard Operating Procedures</i> .....	33
5.5.3 <i>BIP Package Review Procedures</i> .....	33
5.5.4 <i>Tracking of Completed Work</i> .....	34
5.5.5 <i>Nonconformance Reports</i> .....	34

---

5.5.6 Understanding of Contractual Clearance Criteria and Project Plans.....	34
5.5.7 No-work Decisions due to Inclement Weather.....	34
5.5.8 Scheduling of Activities .....	35
5.5.9 Joint Venture and Sub-contractor Organizations.....	35
5.5.10 Team Organization.....	35
5.5.11 Team Membership.....	35
5.5.12 Qualification of Team Leaders.....	36
5.5.13 Geophysical Teams .....	36
5.5.14 Geophysical Manning on Excavation Teams.....	36
5.5.15 Support Workers on Excavation Teams .....	36
5.5.16 Area Preparation.....	37
5.5.17 Surface Sweep.....	37
5.5.18 Placement of non-UXO Material Collected.....	37
5.5.19 Access and Identification .....	37
5.5.20 UXO Disposal.....	38
5.5.21 Material Management of Non-UXO Material.....	38
5.5.22 Use of handheld detectors.....	38
5.5.23 Exclusion Zones.....	38
<b>SECTION 6 DISPOSITION OF SCRAP/RANGE RESIDUE .....</b>	<b>40</b>
6.1 ON-ISLAND TRANSPORT.....	40
6.2 OFF-ISLAND TRANSPORT .....	40
<b>SECTION 7 UXO CLEARANCE BOUNDARY DESCRIPTION .....</b>	<b>41</b>
<b>SECTION 8 UNCLEARED AREAS .....</b>	<b>43</b>
<b>SECTION 9 RESIDUAL RISK .....</b>	<b>44</b>
<b>SECTION 10 INSTITUTIONAL CONTROLS .....</b>	<b>45</b>
10.1 NOTICE AND CERTIFICATION .....	45
10.2 ISLAND WIDE ENGINEERING CONTROLS.....	45
10.3 AREA SPECIFIC ENGINEERING CONTROLS .....	47
10.3.1 Tier Two Engineering Controls .....	47
10.4 TIER ONE ENGINEERING CONTROLS.....	48
10.5 UNCLEARED ENGINEERING CONTROLS.....	49
10.6 ENGINEERING CONTROLS LOCATION SURVEY .....	51
<b>SECTION 11 RECURRING REVIEW SCHEDULE .....</b>	<b>53</b>
<b>SECTION 12 ESS DEVIATIONS.....</b>	<b>54</b>
<b>SECTION 13 COST SUMMARY .....</b>	<b>56</b>
13.1 PROGRAM COST.....	56
13.2 AREA ASSESSMENT COST.....	56
13.3 UXO CLEARANCE COST .....	57
<b>SECTION 14 REFERENCES.....</b>	<b>58</b>
<b>SECTION 15 GLOSSARY OF TERMS .....</b>	<b>59</b>
<b>SUPPLEMENT A: TIER ONE AND TIER TWO UXO LISTING .....</b>	<b>A</b>
<b>SUPPLEMENT B: RISK REDUCTION UXO LISTING .....</b>	<b>B</b>
<b>SUPPLEMENT C: SHORELINE CLEARANCE UXO LISTING.....</b>	<b>C</b>

---

<b>SUPPLEMENT D: UXO REMNANT SUMMARY .....</b>	<b>D</b>
<b>SUPPLEMENT E: NON-UXO REMNANT SUMMARY .....</b>	<b>E</b>
<b>SUPPLEMENT F: QUALITY CONTROL INSPECTION SUMMARY.....</b>	<b>F</b>
<b>SUPPLEMENT G: GEOPHYSICAL DETECTOR USAGE .....</b>	<b>G</b>
<b>SUPPLEMENT H: OE SCRAP CHAIN OF CUSTODY.....</b>	<b>H</b>
<b>SUPPLEMENT I: RECURRING REVIEW SCHEDULE .....</b>	<b>I</b>
<b>SUPPLEMENT J: CONTRACT COST SUMMARY .....</b>	<b>J</b>
<b>SUPPLEMENT K: AREA ASSESSMENT COST .....</b>	<b>K</b>
<b>SUPPLEMENT L: UXO CLEARANCE COST.....</b>	<b>L</b>

## Table of Figures

Figure 1: Parsons-UXB Team.....	1
Figure 2: Report Work Area Map .....	6
Figure 3: UXO Clearance Summary Map .....	7
Figure 4: UXO Hazard Assessment.....	11
Figure 5: Blow-in-Place Operations .....	12
Figure 6: Thermal Processing Unit (TPU).....	15
Figure 7: Lightweight Ordnance and Armament Demilitarization System (LOADS).....	16
Figure 8: Non-UXO Materials (Tires) Awaiting Off-Island Shipment.....	17
Figure 9: UXO Remnant Density .....	19
Figure 10: Vegetation Density.....	26
Figure 11: Risk Reduction Clearance Areas.....	32
Figure 12: Coastal Warning Sign .....	45
Figure 13: Coastal Warning Sign Location .....	46
Figure 14. Typical Warning Signs for Tier Two Area .....	47
Figure 15: Tier Two Engineering Controls delineating Rocky Road.....	48
Figure 16: Engineering Controls Delineating a Tier One UXO-Cleared Gully .....	49
Figure 17: Typical Warning Signs for Uncleared Areas.....	50

## Table of Tables

Table 1: Kaho`olawe's UXO related history .....	2
Table 2: Work Area Specific After Action Reports .....	4
Table 3. UXO Clearance Summary – Kaho`olawe Island.....	5



---

Table 4. Permitted Uses, Tier Two (Four-Foot Removal Depth) .....	8
Table 5. Permitted Use, Tier One (Surface Only) .....	9
Table 6. UXO Summary by Type – Kaho`olawe Island .....	10
Table 7: Demolition Explosives Summary .....	13
Table 8. Material Management Summary – Kaho`olawe Island .....	18
Table 9: Reports Generated from the Area Assessment .....	22
Table 10: UXO Clearance Summary .....	27
Table 11: Risk Reduction Clearance Summary .....	28
Table 12: Minimum Risk Reduction Clearance Criteria .....	29
Table 13: Risk Reduction Clearance and Removal Summary .....	30
Table 14. List of Maps .....	41
Table 15. Residual Risk for Kaho`olawe Island Reserve .....	44
Table 16: Boundary Marker and Land Use Restriction Summary .....	51
Table 17: ESS Deviations and Addition .....	54
Table 18: Area Assessment Cost .....	56
Table 19: UXO Clearance Cost .....	57

## Section 1 Summary



Figure 1: Parsons-UXB Team

### 1.1 Project Background

Kaho`olawe is the smallest of the eight main islands in the Hawaiian Archipelago, 94 miles southwest of Honolulu. Kaho`olawe is 11 miles long, 6 miles wide and contains approximately 28,800 acres. The island is of volcanic origin with the highest elevations of 1,477 feet. The slopes are fissured with gulches 50 to 200 feet deep. Approximately 30 percent of the island is barren due to severe erosion. Formidable cliffs dominate the east and south coast. Title X of Fiscal Year (FY) 1994 Department of Defense (DoD) Appropriations Act directed the United States of America, through the Secretary of the Navy, to convey Kaho`olawe to the State of Hawaii and to enter into an Memorandum of Understanding (MOU) regarding the cleanup of the island. On May 6, 1994, the Navy signed an MOU with the State of Hawaii establishing a basic framework to accomplish the Kaho`olawe Island cleanup. Title for the land was conveyed to Hawaii on May 9, 1994, but access control remained with the Navy until November 11 2003.

On November 11, 2003 access control was transferred to the State of Hawaii. The Navy and the State of Hawaii entered into an agreement to extend limited access control to the Navy to continue UXO clearance till April 9, 2004. The extension was needed to complete the quality control and assurance inspections on areas cleared up to November 11, 2003 and to demobilize government and contractor's equipment from Kaho`olawe.

## 1.2 Previous UXO Clearance Activities

Since 1981, there have been numerous clearance activities conducted on the Island. From 1981 to early 1994, the local Explosive Ordnance Disposal (EOD) units conducted surface clearances in support of the consent decree between the Navy and the Protect Kaho`olawe Ohana (Aluli v. Brown). During that time, over 10,000 acres were surface-cleared at least once. The total amount of UXO and UXO-related materials cleared during that time and during the subsequent model clearance were thought to be indicative of the potential for the upcoming cleanup activities. For example, 96,000 UXO items (1987-1993) were surface-cleared on the same areas that were previously cleared of 38,000 UXO items (1981-1987). Clearance reports indicate that the large number of items found in previously cleared areas were due predominately to erosional effects. The 1995 Kaho`olawe Island Model Unexploded Ordnance (UXO) Clearance (Model Project) results support these findings by clearing a cross section of the island and revealing the extent and variety of UXO contamination.

In May of 1941, Kaho`olawe Ranch signed a sublease for a portion of the island with the U.S. Navy for \$1.00 a year up to 1952, when the Ranch's lease expired. Seven months later, on the day following the Japanese attack on Pearl Harbor (December 8, 1941), the Territory of Hawaii was placed under martial law. The military took over the entire island, and ranching operations ended.

Ship-to-shore bombardment of the island commenced in 1941 and intensified starting on October 21, 1943, when the USS Pennsylvania conducted rehearsals for the Gilbert Islands invasion. In preparation for additional landings across the Pacific, the Navy ran ship-to-shore fire-control training operations at Kaho`olawe. From 1942-1943, American submarine commanders tested torpedoes by firing them at the shoreline cliffs at Kanapou. Additional torpedoes were test-fired from 1943 to the 1960's. The following summary (Table 1) is a brief synopsis of Kaho`olawe's UXO-related history:

**Table 1: Kaho`olawe's UXO related history**

Date	Event
1941	Kaho`olawe was subleased to the U.S. Government by the Kaho`olawe Ranch company for use as a military training area.
1953	President Eisenhower signed an Executive Order on 20 February (No. 10136, 25 February) placing the control of the Island under the Secretary of the Navy.
1965	"Sailor Hat" tests were conducted on Kaho`olawe. Three tests of 500 tons of TNT each were detonated to simulate the blast effects of nuclear weapons on shipboard weapon systems.
1969	The center third of the Island was designated as the impact area, the remainder as troop safety zones.
1976-77	The last major road and target upgrades were made.
1976	Ironwood trees (200) were planted to create a windbreak. Follow-on planting of Tamarisk pines was conducted in the 1980's. Twelve permanent signs were erected at most likely landing sites. An underwater survey was conducted by local Navy EOD unit
1977	"Puff" rounds (non-explosive ordnance with a spotting charge) were introduced.
1978	An M83 "butterfly" bomb was found behind galley at the Navy base camp. Prior to this time, there was no recorded usage of this type weapon system near base camp.

Date	Event
1980	The DoD was taken to court through the Hawaii Legal Aid Society. The resulting consent decree, <i>Aluli v. Brown</i> , set forth-specific responsibilities and deadlines to be met by the DoD, state and local agencies. Public Law 96-418 dated 10 October, section 810(a) initiated a Decontamination Study requirement for Kaho`olawe Island.
1981	The entire Island was designated as Kaho`olawe Island Archaeological District and was listed on the National Register of Historic Places. Surface clearance operations were initiated in accordance with the Consent Agreement. 1989: During road grading of K1, three AN-M30 series HE GP 100 bombs were found by the graders.
1990	Presidential memo of 22 October 1990 immediately ceased use of Kaho`olawe as a live ordnance training area.
1993	A State underwater study was completed.
1994	Title X of FY 1994 DoD Appropriations Act directed that the United States of America, through the Secretary of the Navy, convey the Island and its surrounding waters to the State of Hawaii and enter into a MOU regarding the cleanup of the Island. On 6 May 1994 the Navy signed an MOU with the State of Hawaii establishing a basic framework to accomplish Kaho`olawe Island cleanup. Title for the land was conveyed to the State on 9 May 1994, but access control remains with the Navy until UXO cleanup operations are complete or until 11 November 2003, whichever occurs first.
1994	Base Camp was surface-swept for operations turnover from military to civilian contractors.
1995-96	The Model Action Plan (MAP) UXO clearance was performed.
1997	The Omnibus UXO clearance contract awarded. A site investigation for UXO was completed.
2003	Transfer of access control from the Navy to the State of Hawaii
2004	Navy clearance completed and departs island on April 9, 2004

### 1.3 Project Authorization

This report documents the results of unexploded ordnance (UXO) clearance activities undertaken on the Kaho`olawe Island Reserve, Hawaii, under the authorization of Public Law 103-139, 107 STAT 1418, 1479-1484 (Title X). UXO clearance activities were conducted consistent with the Cleanup Plan, dated June 30, 1998 and as modified by the Explosive Safety Submission, Amendment 1 (ESS), dated November 2001.

UXO clearance was directed by Naval Facilities Engineering Command, Pacific Division (PACDIV) under contract N62742-95-1369 and per the following Statements of Work and subsequent revisions:

- Task Order 0007, Area Assessment I (PACDIV letter dated February 27, 1998)
- Task Order 0008, UXO Clearance I (PACDIV letter Ser. 0223/0170 dated June 30, 1998)
- Task Order 0015, Area Assessment II
- Task Order 0016, UXO Clearance II (PACDIV letter Ser. 0223/0336 dated March 18, 1999) and subsequent revisions.
- Task Order 0032, Area Assessment III (PACDIV letter Ser 0223/0379 dated July 7, 1999)
- Task Order 0052, Area Assessment IV (PACDIV letter Ser ACQ0231/0508 dated July 5, 2000.

- Task Order 0054, UXO Clearance III (PACDIV letter Ser. ACQ 0231/0556 dated August 28, 2000)
- Task Order 0057, Base Camp Clearance (PACDIV letter Ser ACQ 0231/0656 dated June 6, 2001)
- Task Order 0063, Area Assessment V (PACDIV letter dated September 14, 2001)

## 1.4 After Action Report Structure

The UXO clearance on Kaho`olawe was divided into individual work areas to improve the command and control of this large project. This report is the final summary of twenty Work Area-Specific After Action Reports previously submitted to the Navy. Clearance activities and processes that encompassed multiple work areas, as well as a final summary of clearance results, are presented in this report. Clearance boundary descriptions, work area specific clearance results, and recommendations are presented in the individual Work Area-Specific After Action Reports. The following table lists the Work Area-Specific After Action Reports:

**Table 2: Work Area Specific After Action Reports**

After Action Report No.	Work Area Name
1	Lua Makika
2	Kanapou
3	Kalapakea
4	Kealaikahiki
5	Hakioawa
6	Beck's Cove
7	Seagull and Honokoa Tier Two
8	Seagull II
9	Waikahalulu
10	Kamohio
11	Naval Gunfire
12	OBOD
13	Honokanaia
14	Puu Moiwi
15	Honokoa
16	North Coast
17	Kuheia
18	K-1 Road
19	Base Camp
20	Moaulanui

## 1.5 UXO Clearance Terminology

Title X required the “establishment of a two-tiered standard of restoration and ordnance clearance, removal, restoration, and safety, taking into account the purpose for which any geographic area will be used and the nature and purpose of human access to such area, but assuring the protection of human health and the environment.” The MOU developed two UXO clearance standards – Tier One and Tier Two.

The Tier One standard was defined as clearance of all UXO from the surface of the island. The MOU states that the Cleanup Plan “shall provide for the removal or clearance of all unexploded ordnance from the surface of the island in accordance with Tier One standard.”

The Tier Two standard was identified in the MOU as the “cleanup or environmental restoration to a condition which allows the reasonably safe use of the site or area” for the purposes listed in the Kaho`olawe Use Plan. The Kaho`olawe Use Plan was prepared to identify intended use and priority areas that were to be cleared to the Tier One and Tier Two standards. For the purpose of this UXO Clearance Project, Tier Two was defined as UXO clearance of the surface plus four feet below the surface.

Additional clearance terminology that was developed specifically for this clearance includes Area Assessment and Risk Reduction Clearance.

Area Assessment was a pre-clearance activity that documented the existing, cultural, environmental and natural resources of the proposed clearance area. Additionally, the level of UXO and environmental contamination were investigated during this phase. See Section 5.1 for further information.

Risk Reduction Clearances were developed late in this project to reduce the UXO risk associated with areas that were to be left uncleared. See the details of this clearance type in Section 5.4.1.

Table 3 summarizes the net clearances completed in the Kaho`olawe Island Reserve. See Table 10 for clearance calculations by clearance level and clearance work area.

**Table 3. UXO Clearance Summary – Kaho`olawe Island**

Clearance Standard	M2	Acres
Tier Two (Surface plus 4 feet)	10,707,442	2,646.92
Tier One (Surface only)	72,111,728	17,819.53
Uncleared Exception Areas	2,909,390	718.94
Uncleared Area	23,738,000	5,972.6





# Kaho`olawe Island Reserve

## Figure 2: Report Work Areas

Produced by: ParsonsUXB Joint Venture  
Produced for: Department of the Navy  
Data as of 30 July 2004

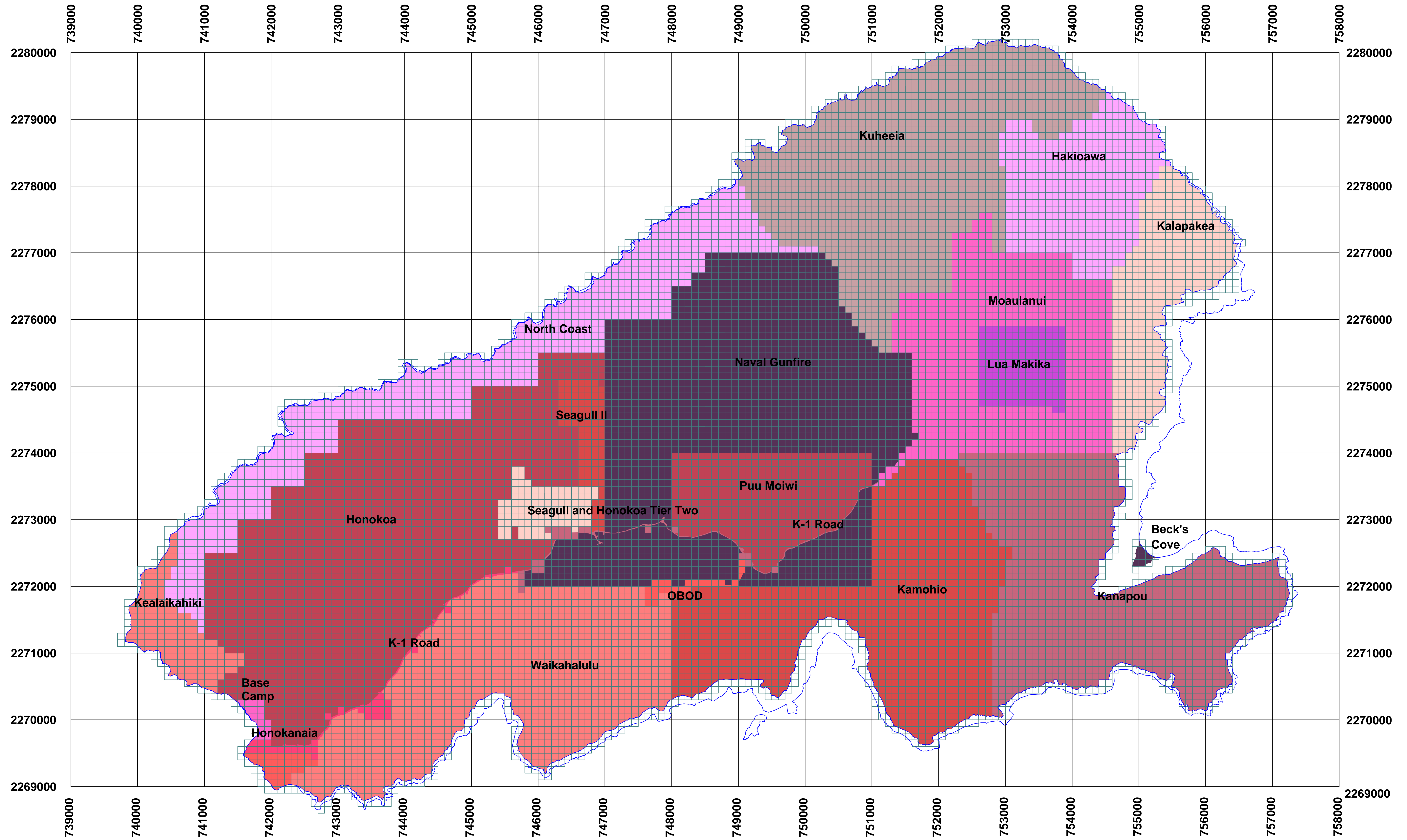
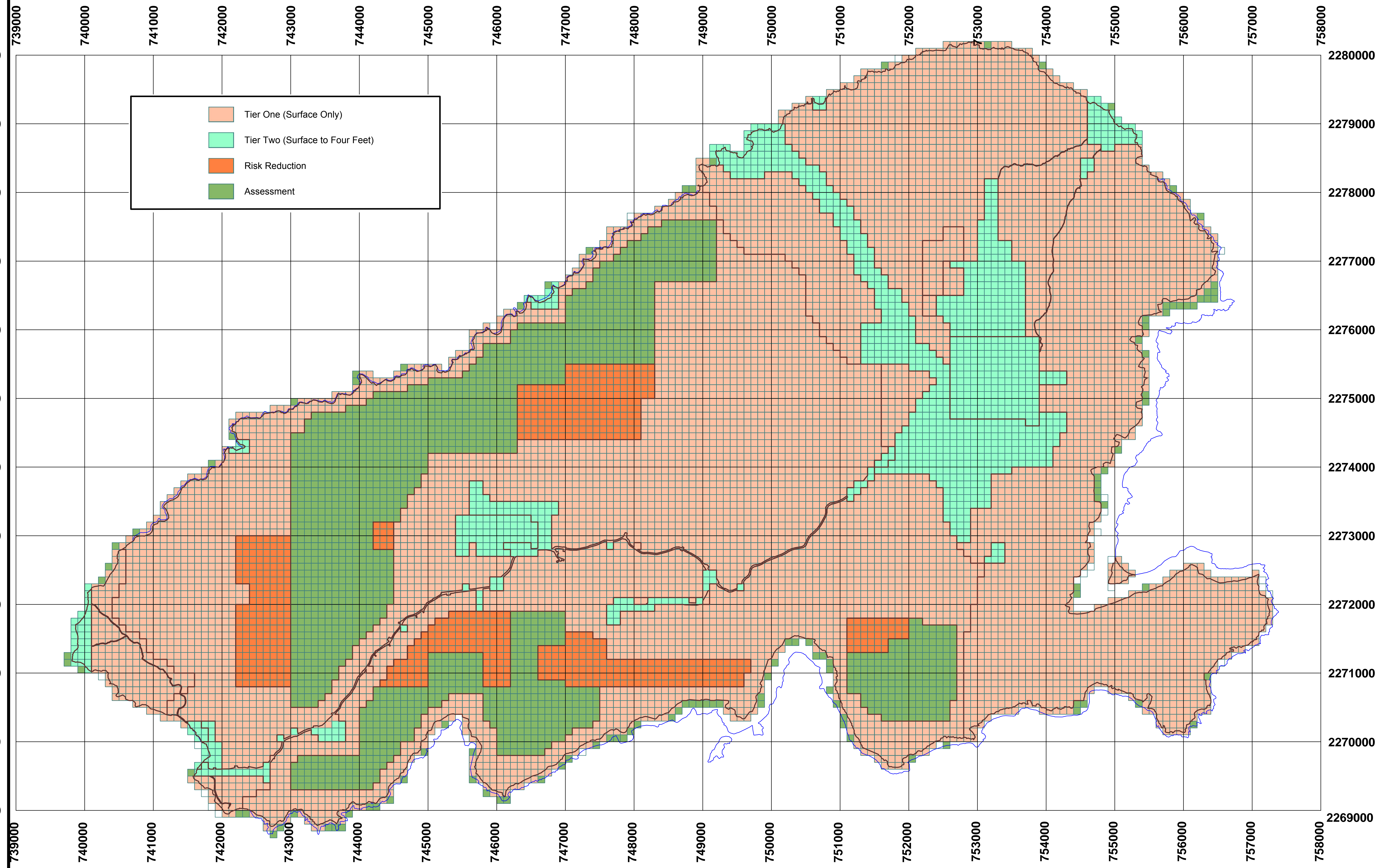




Figure 3: UXO Clearance Summary Map

Produced by: ParsonsUXB Joint Venture  
Produced for: Department of the Navy  
Data as of 30 July 2004





## Section 2 Recommended End Uses

The Quitclaim Deed<sup>1</sup> recorded that “until such time as the UNITED STATES, in accordance with provisions of the MOU, certifies in one or more documents to the STATE (of Hawaii) that ordnance clearance or removal or environmental restoration actions under Title X and the MOU have been completed, areas that are not so certified to the STATE through documents recorded in the State Bureau of Conveyance remain DANGEROUS TO THE PUBLIC AND ARE NOT SAFE.” Utilizing the Department of Defense publication DoD 6055.9 STD (Department of Defense Ammunition and Explosive Safety Standards), as well as the Navy’s Cleanup Plan<sup>2</sup> and Explosive Safety Submission, Amendment 1<sup>3</sup>, the following corresponding uses are recommended to be consistent with the levels of UXO clearance achieved in this work area.

### 2.1 Tier Two (Four-Foot Removal Depth)

Table 4 correlates the permitted DoD 6055.9-STD uses for the depth of clearance with the corresponding State of Hawaii’s Kaho`olawe Use Plan<sup>4</sup> and Cleanup Plan terminology approved in the Explosive Safety Submission.

**Table 4. Permitted Uses, Tier Two (Four-Foot Removal Depth)**

Kaho`olawe Use Plan	DoD 6055.9-STD	Cleanup Plan Allowed Use
Educational and Cultural Center	Recreation/Vehicle Parking/Surface	No intrusive activities deeper than 12 inches (Camping, Surface Recreation). No fire pits.
Nursery/Reservoir	Farming/Agriculture/Surface	Intrusive activities up to 12 inches, associated with revegetation and soil stabilization.
Revegetation/Soil Stabilization	Farming/Agriculture/Surface	Intrusive activities up to 12 inches, associated with revegetation and soil stabilization.
Trails	Recreation/Vehicle Parking/Surface	Public Access, trail maintenance activities. High erosion potential.

### 2.2 Tier One (Surface Only)

Public access to any Tier One UXO Clearance areas is only permitted with explosive ordnance disposal (EOD)/UXO escorts. DoD 6055.9-STD currently does not define a recommended end-use for surface-only clearances.

<sup>1</sup> Quitclaim Deed from the United States of America to the State of Hawaii for the Island of Kaho`olawe, Hawaii, State of Hawaii Bureau of Conveyances, Recorded May 9, 1994, Doc. No. 94-076277

<sup>2</sup> *Cleanup Plan UXO Clearance Project, Kaho`olawe Island Reserve, Hawaii*, Prepared by Parsons-UXB Joint Venture for Pacific Division, Naval Facilities Engineering Command, 1998

<sup>3</sup> *Explosive Safety Submission, Amendment 1, UXO Clearance Project, Kaho`olawe Island Reserve*, Prepared by Parsons-UXB Joint Venture for Pacific Division, Naval Facility Command, 2001

<sup>4</sup> *Palapala Ho`onohono Moku`āina o Kaho`olawe, Kaho`olawe Use Plan*, Prepared by PBR Hawaii for the Kaho`olawe Island Reserve Commission, Honolulu, Hawaii, 1995

Table 5 correlates the corresponding Kaho`olawe Use Plan and Cleanup Plan terminology approved in the Explosive Safety Submission.

**Table 5. Permitted Use, Tier One (Surface Only)**

<b>Kaho`olawe Use Plan</b>	<b>DoD 6055.9-STD</b>	<b>Cleanup Plan Allowed Use</b>
Botanical/Wildlife Preserve	Undefined	Limited access mound planting with EOD/UXO escort, low intensity, no intrusive activities.

## 2.3 Uncleared Areas

Uncleared exception areas remain hazardous, and no land use is recommended. Restricted access with EOD/UXO escorts only and no intrusive activities are recommended.

## Section 3 Removal Action Summary

### 3.1 UXO/OE Removal Summary

Table 6 summarizes unexploded ordnance/ordnance and explosives (UXO/OE) items removed from the Kaho`olawe Island Reserve by type and clearance activity. Suspected UXO/OE items were field classified by the Surface Sweep Teams into ten general categories. These items were marked and left for a specialized Identification and Assessment Team to identify more precisely. Each UXO/OE item was assigned a unique barcode number and was either transported to the Open Storage Area (OSA) for later disposal or was detonated in place (blown-in-place (BIP)). The following identifies the clearance areas indicated:

- Surface: UXO/OE items recovered from the surface of the clearance area.
- Subsurface: UXO/OE items recovered during subsurface UXO clearance.
- Risk Reduction: surface UXO-only clearance sweeps, see Section 5.4.1 for further details on the Risk Reduction Process.
- Shoreline: UXO clearances either surface or subsurface done outside of the clearance boundaries along the coastal shoreline, see Section 5.4.2 for further details on Shoreline Clearances.

**Table 6. UXO Summary by Type – Kaho`olawe Island**

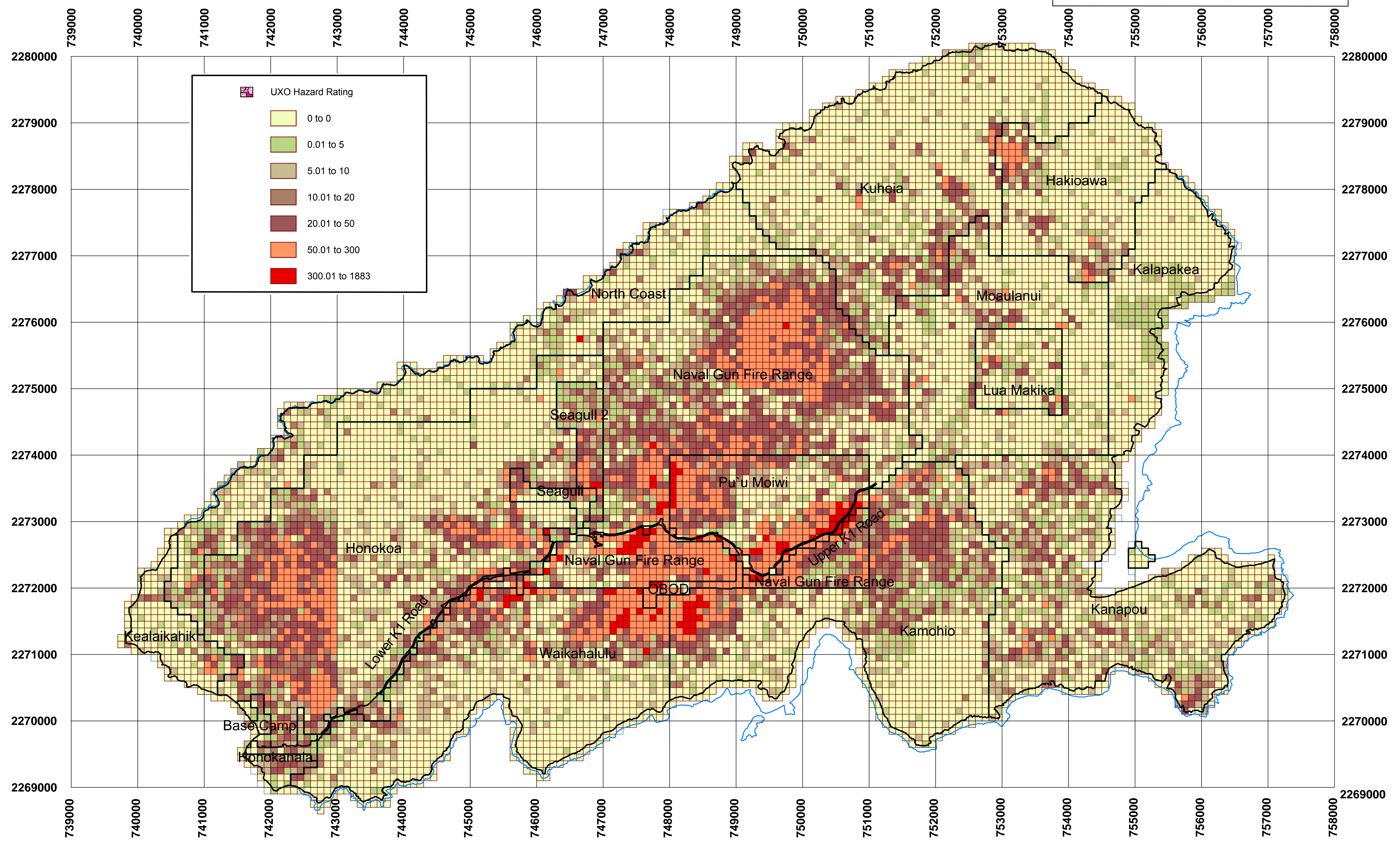
UXO Types	Surface	Subsurface	RR Area	Shoreline	Subtotal
20mm Projectiles	3,676	65	147	16	3,904
Bomb	1,944	504	319	6	2,773
Grenade	26	4	--	--	30
Guided Missile	8	--	1	--	9
Mortar	727	53	55	1	836
OE Component	4,114	108	491	7	4,720
Projectile	8,996	363	1,296	16	10,671
Propellant	927	16	35	--	978
Pyrotechnic	687	12	42	2	743
Raw Explosive	470	17	10	--	497
Rocket	1,248	266	81	2	1,597
Small Arms	1,772	18	61	7	1,858
Sub Munitions	5	--	--	--	5
<b>Total</b>	<b>24,600</b>	<b>1,426</b>	<b>2,538</b>	<b>57</b>	<b>28,621</b>

Figure 4 plots a relative UXO Hazard level based upon a weighted-distribution of UXO items found. More hazardous UXO items were given a higher weighting factor than less hazardous items. The UXO distribution patterns indicate the more heavily used training areas.



**Figure 4: UXO Hazard Assessment**

Produced by: ParsonsUXB Joint Venture  
 Produced for: Department of the Navy  
 Data as of 30 July 2004



**Multipliers:**  
 Bomb = 10    Pyrotechnic = 4  
 Grenade = 10    Rocket = 5  
 Missile = 5    Small = .2  
 Mortar = 5    Submunition = 10  
 Projectile = 7    Total OE = .1



## 3.2 UXO Disposal Summary

After specialized Identification and Assessment Team determine a suspected UXO item still possessed an explosive charge, the UXO item was then determined either Safe-to-Move or required to be destroyed in place. Items moved to the Open Storage Area (OSA) were later destroyed either through open burning or open detonation at the Open Burn/Open Detonation (OBOD) site. Each destroyed UXO item was issued a certificate of destruction that consisted of a signature by the Demolition Manager on the UXO item's record form.



**Figure 5: Blow-in-Place Operations**

### 3.2.1 Blow-in-Place Operations

UXO items determined to be unsafe to move were disposed of in place by the blow-in-place (BIP) procedures. BIP operations consist of using explosive charges to detonate any remaining explosive materials left in the UXO item. Initially BIP operations were conducted using electric detonators in conjunction with a blasting machine that provided positive firing control. These procedures were effective, but time consuming due to the need to lay out long-firing wires across the fragmentation zone of the UXO item to a safe standoff area. Additionally, NAVSEA OP 5, Volume 1, *Ammunition and Explosives Ashore: Safety Regulations for Handling, Storing, Production, Renovation and Shipping* was modified in Revision 7 that further increased the calculated fragmentation distances from those previously used. Eventually, electric procedures were replaced by non-electric detonators due to their efficiency and ease of use; however, this compromised firing control, so BIP operations were typically scheduled for Fridays when the majority of the workforce was not present.

Table 7 summarizes the explosives used for BIP, open detonation, and explosive demilitarization operations.

**Table 7: Demolition Explosives Summary**

<b>Materials Used</b>	<b>Quantities Used</b>
Detonator Electric Number 8 Manufactured by Dupont	1,145 units
Non Electric Detonators , Fuse Caps, Manufactured by Orica	2,500 units
Safety Fuse, Manufactured by Tec Harseim	91,360 units
Lighters, Fuse, Manufactured by Martin and Shaft	2,800 units
Cord, Detonating 80 grains per ft, Manufactured by Detotec North America Inc	93,000 feet
Cast Booster (1 LB units), Manufactured by Ensign Bickford	5,880 units
Shaped Charge Jet Perforator 36 Gram, Manufactured by Haliburton Energy Services	12,160 units
Cast Booster 90 Gram, Manufactured by Ensign Bickford	3,360 units
APEX Slurry 1.5 Explosives, Manufactured by Orica USA Inc	1,262 lbs
Flexible Linear Shaped Charges	4,998 feet

### 3.2.2 Safe-to-Move Operations

UXO items determined safe-to-move were initially transported to the OSA for later destruction. Later in the project, many of these UXO items were consolidated in the field with other planned BIP items and destroyed in the field. In the later phases of the clearance, the work areas were located further from the main access routes and made ground transport of UXO much more hazardous. Some of these UXO items were normally classified as safe-to-move, and were regularly moved along the graded roadways. A procedure was developed to transport UXO by commercial helicopter, but never implemented at the direction the Navy. As transportation of many of these UXO items by hand over rough terrain was considerably more dangerous than the immediate disposal of these items, efforts were made to consolidate the more hazardous items with existing BIPs for in-field destruction.

### 3.2.3 Open Detonation Operations

The Open Detonation area was described and cited in the ESS as consisting of two demolition pits. This was a reduction from the previous Phase II Site Safety Submission of six pits. The Phase III Site Safety Submission approved an explosive limit for the combined pits of 1,000 pounds net explosive weight (NEW) of Class/Division (C/D) 1.1 explosives, or 1,500 pounds when used for open burn. The Department of Defense Explosive Safety Board (DDESB) also recommended that a 5,115-foot evacuation distance be used for all detonation operations at this site.

The 5,115-foot evacuation distance prevented the concurrent operation of the OBOD and the TPU. To allow concurrent open detonations and thermal treatment operations, a second smaller Open Detonation Area (OD Area 2) site was established in the Phase IV Site Safety Submission. The OD Area 2 site was approved for 600 pounds NEW of C/D 1.1 explosives or

UXO items of 5.0 inches in diameter or less. The mandatory evacuation distance for the OD Area 2 was 2,772 feet based upon the approved explosive limit. The interline distance between OD Area 2 and the TPU was 3,477 feet, placing the TPU outside the mandatory evacuation distance of OD Area 2.

### **3.2.4 Open Burn Operations**

The Open Burn area was described and cited in the ESS as consisting of two interlocking dirt pads with the capacity for 12 burn pans, a primer pit and two incendiary cages. Establishing an elaborate open burn area was determined to be unnecessary with the introduction of the Thermal Processing Unit (TPU). Materials requiring thermal treatment were processed in the TPU, Section 3.3.1.1. Those items that could not be treated within the TPU were burned within a modified 2.5-ton steel truck bed that consisted of two nested 2.5-ton truck beds with sand used in between the metal pans to absorb fuel leakage.

## **3.3 Material Management Summary**

In addition to the UXO/OE removal actions completed, ordnance scrap and other materials were also removed during the UXO clearance process. These materials are classified in the Explosive Safety Submission categories as described below.

### **3.3.1 UXO Remnants**

This category includes all exploded UXO remains recovered during surface and subsurface clearance operations. UXO remnants were sorted into four subcategories:

- a. Metals requiring thermal treatment
- b. Metals requiring demilitarization
- c. Metals not requiring thermal treatment or demilitarization
- d. Non-hazardous candle mix not requiring thermal treatment

UXO remnants were collected during the clearance process, removed from the field, and taken to the Inspection Point for segregation. All collected UXO remnants were visually inspected at the Inspection Point to ensure that no live UXO/OE entered the UXO-remnant waste streams. A listing of UXO remnant material collected in the field by GMU is found in Supplement D. Figure 9 shows the distribution of UXO remnants across the UXO clearance areas.

#### **3.3.1.1 Thermal Treatment**

UXO remnants requiring thermal treatment were sent to the on-island Thermal Processing Unit (TPU) for thermal treatment. The TPU was a self-contained, transportable “car-bottom” furnace built by El Dorado Engineering. The TPU was designed to handle total loads containing non-combustible, explosive-contaminated (3X) metals of up to 10,000 pounds. The TPU burned the combustible constituents of the residual energetic that remained in and on any UXO remnant. Thermal treatment is the process of rendering explosive contaminated (3X) metals explosive free (5X). The 5X classification signifies that an item is clean of any residual explosives and may be released from Government control without precautions or restrictions. This was described and approved in the ESS as “raising the temperature of the metal to 1000°F.” All UXO remnants and target materials collected were planned to be subjected to the thermal treatment process. Thermally treated materials were then shipped off-island to a scrap metal vendor for recycling.



**Figure 6: Thermal Processing Unit (TPU)**

Upon initial operation of the TPU, it was discovered that an operating temperature of 1000°F was not sufficient to ensure that all portions of the UXO remnant pile reach the required temperature. Also, evidence that part of the load was not getting hot enough was found. Unburned plastic insulation, unburned wood chips and pieces of unmelted lead were observed in treated material that was being prepared for shipment. A series of test were conducted to modify the thermal treatment process. In the first study, completed in September 2002, a series of temperature measurements using thermocouples were evaluated. As a result of the temperature profiles developed during this testing, some process changes were made including changes in the distribution of materials within the furnace in order to achieve the required 1000°F throughout the UXO remnant pile. This was only achieved through increasing the operating temperature and time at temperature to insure the entire UXO remnant pile achieved the required temperature. The result was an increased cycle time as the UXO remnant pile heated up and cooled down, which reduced productivity and caused excessive wear and tear on the furnace and processing trays. The second study, conducted in November 2002, utilized test sample coupons that were contaminated with explosive residue. The levels of explosive contamination were measured prior to and after thermal treatment at varying temperatures and time duration. Based upon the results of the second study a Site Safety Submission was submitted to NOSSA requesting concurrence on a reduction of the required firing temperature to a thermocouple reading of 650°F measured mid-pile and held for ten minutes would reflect that the entire thermal mass of metal had been sufficiently heated to destroy any explosive residues for the purpose of 5X certification (NOSSA letter 8020 Ser N711/2138 of May 14, 2002). These



improvements reduced cycle time and increased productivity as well as reduce the wear and tear on the furnaces.

### 3.3.1.2 Demilitarization

UXO remnants requiring demilitarization were separated from the UXO remnant waste stream into segregated storage for demilitarization. Demilitarization was the process of manually or explosively deforming an item so that it cannot once again be retrofitted into ordnance per Defense Reutilization and Marketing Service (DRMS) Manual 4160.21-M (March 1990).

A Caterpillar 235 excavator with a 1990 Labounty UP90 hydraulic shear attachment was initially used for demilitarization of larger inert munitions and to help demolish larger target vehicles.

It was quickly determined that the quantities and types of materials that needed demilitarization would exceed the capacity of the hydraulic shear. To handle the additional demilitarization, the UXB Lightweight Ordnance and Armament Demilitarization System (LOADS) was mobilized to Kaho`olawe in December 2003. LOADS is specifically designed to demilitarize training range residue, including practice bombs and projectiles up to 155mm. LOADS operated by applying extreme impact force using a hydraulic press, which impacts the material causing dramatic disruption of the structural integrity.



**Figure 7: Lightweight Ordnance and Armament Demilitarization System (LOADS)**

### 3.3.1.3 Visual 5X

UXO remnants not requiring thermal treatment or demilitarization were separated from the UXO remnant waste stream following Parsons-UXB Standard Operating Procedure (SOP) A23-k.2, Explosive Inspection Point Operations, "Criteria and General Guidelines for Visually 5Xing Range Residue" and were placed into segregated storage and shipped off-island. This process was developed based upon the Army Publication IOCP-385-1 of July 16, 1997 and NOSSA Message DTG 171301Z DEC 02, Subject: Explosive Mishaps Involving Munitions Residue.

The 5X process ensured prior to release from DoD control, a determination was made that each munition residue was inert and did not pose an explosive safety hazard. This was accomplished by first sorting all UXO-remnants and verifying no UXO entered the UXO-remnant waste stream. UXO-remnants are then visually inspected to verify that no surface explosives are visible. If any voids or crevices are present that prevents a complete visual inspection, then the UXO-remnant is separated for thermal treatment.

### 3.3.2 Non-Hazardous Candle Mix

Non-hazardous candle mix not requiring thermal treatment was previously identified as pyrotechnic filler that was originally proposed to be destroyed through open burning. Candle mix was determined to be non-hazardous by collecting and analyzing several samples for explosives and propellants, semi-volatile organic compounds and toxic metals. Based upon the chemical test results, the material proved to be non-hazardous. This material was collected and disposed through landfilling.



**Figure 8: Non-UXO Materials (Tires) Awaiting Off-Island Shipment**

### 3.3.3 Other Materials (Non-UXO)

Materials that are not UXO-related include tires, petroleum, POL- (petroleum, oils, and lubricants) contaminated soil, non-POL-contaminated soil, and material from waste (dump) sites. These materials were separated into metals, tires, and non-metals (range trash) and were shipped off-island for disposal. A listing of non-UXO-related remnant material's weights by GMU can be found in Supplement E. All weights are field estimates.

Not included in this category were environmental hazardous wastes that were separated from the Non-UXO waste stream prior to collection in the field. In addition to some of the items listed above, additional hazardous waste included POL contaminated soils, lead-acid batteries, heavy-metals contaminated soils and Low Level Radioactive Waste (LLRW). LLRW was found in the radium instrument dials installed in some of the older military vehicles. Results of hazardous waste discovery and removal are included in the applicable work area Environmental Conditions Reports and testing memorandums submitted separately to the Navy.

Table 8 summarizes the materials collected during the UXO clearance on Kaho`olawe Island.

**Table 8. Material Management Summary – Kaho`olawe Island**

Material Type	Surface (lb)	Subsurface (lb)	BIP Generated (lb)	Total (lb)
<b>UXO Remnants</b>				
Metals Requiring Thermal Treatment	4,204,130	353,129	21,937	<b>4,579,196</b>
Metals Requiring Demilitarization	2,207,261	490,130	112,302	<b>2,809,693</b>
Metals Not Requiring Thermal Treatment or Demilitarization	2,425,966	111,778	14,266	<b>2,552,010</b>
Non-Hazardous Candle Mix	11,393	22	35	<b>11,450</b>
<b>Other Materials (Non-UXO)</b>	2,880,883	550,628	--	<b>3,431,511</b>
<b>Totals</b>	<b>11,729,633</b>	<b>1,505,687</b>	<b>148,540</b>	<b>13,383,860</b>

### 3.3.4 Target Materials

Target materials include those items used as a military target (i.e., tires, vehicles, wood, and empty drums). All targets that were inspected and found to be UXO-free were transported to on-island storage and later shipped off-island. Target materials found not to be UXO-free were treated as UXO. Not all weights were recorded in the field and are therefore not summarized in this report.

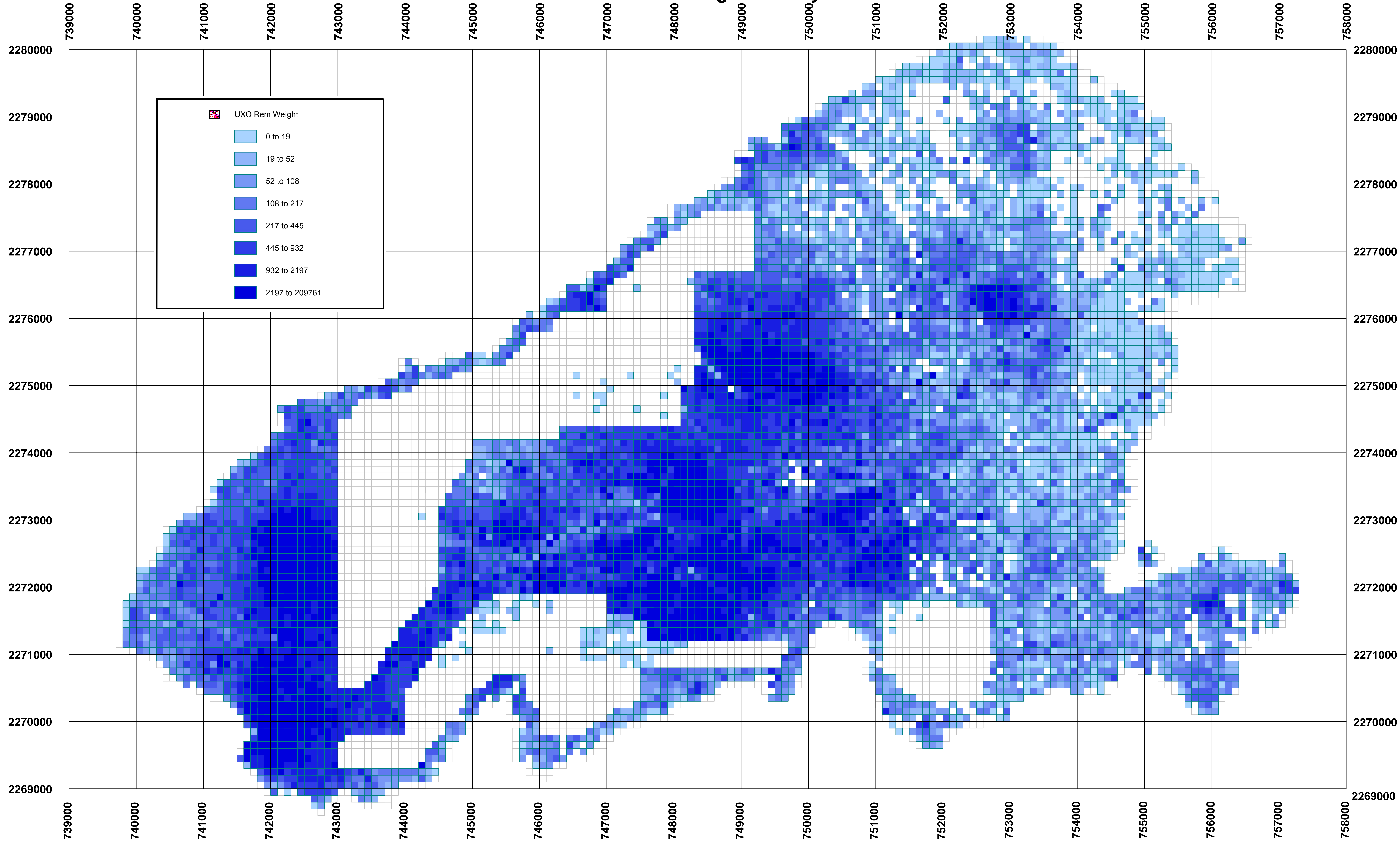




# Figure 9: UXO Remnant Distribution

Produced by: ParsonsUXB Joint Venture  
Produced for: Department of the Navy  
Data as of 30 July 2004

## UXO Remnant Weight Density



---

## Section 4 Quality Assurance/Control Summary

---

### 4.1 QA/QC Program Overview

The Quality Assurance/Quality Control (QA/QC) program used consisted of both contractor and Government QA/QC programs. The contractor's quality program conformed to and was administered in accordance with American National Standards Institute/American Society for Quality Control (ANSI/ASQC) E4-1994, Specifications and Guidelines for Quality Systems for Environmental Data Collection and Environmental Technology Programs. Additionally, on December 14, 2003, the contractor's quality program was found by an independent auditor to meet the requirements for ISO 9001 certification. ISO 9001 is a series of international standards for quality management systems created by the International Standards Organization (ISO) based in Geneva, Switzerland. ISO 9001 establishes the organizational structure and processes for assuring that a company's services meet a consistent and high level of quality.

### 4.2 Contractor UXO Clearance Effectiveness

UXO clearance requirements were specified in the Explosive Safety Submission. These requirements were based upon actual UXO penetration depths experienced on Kaho`olawe and developed from the Kaho`olawe Site Characterization Report (NAVEODTD 1998). Minimum UXO detection statistics required for UXO clearance are an 85% probability of detection with a 90% confidence level. This minimum detection criterion was achieved and maintained through a rigorous Quality Control process described below.

#### 4.2.1 Contractor Detector Validation

To certify that the Geonics EM61 Metal Detector and its operators meet the required probability of detection criteria at the minimum confidence level, Parsons-UXB Joint Venture (PUXB) developed a certification grid consistent with the geology and topography of the clearance area. This certification grid contained a statistically significant number of buried target items to provide calculation for a meaningful confidence interval for the detection capability and reliable statistical support for clearance certification. For further details of the detector validation program see the Explosive Safety Submission (November 2001) Section 6.b.(2).

Visual and/or detector-aided surface sweeps were conducted to accomplish the Tier One UXO Clearance. Each member of the surface sweep team was required to demonstrate proficiency with the White XLT Spectrum, All Metal Detector by successfully passing a Quality Control Surface Test Grid as described in the Explosive Safety Submission. For further details of the detector validation program see the Explosive Safety Submission (November 2001) Section 6.b.(2).

All detector operators were required to successfully pass the certification grid test with each detector type prior to actual field operations. Certification records were maintained on each detector operator.

#### 4.2.2 Contractor Process Control

The contractor quality program ensures process control through quality audits and surveillance. All UXO and explosive operations were documented through the use of Standard Operating Procedures (SOPs). UXO Quality Specialists periodically conducted surveillance of all UXO and explosive operations to verify compliance with applicable SOPs and safety procedures. Deviations from the documented procedures were handled through a critical fault analysis

process that determined root cause and applies appropriate corrective action or process modification as necessary.

The Government provided independent quality surveillance of UXO procedures and explosive safety operations, as well as surveillance of the contractor's quality programs.

#### **4.2.3 Contractor Acceptance Sampling Inspection**

Contractor quality acceptance of the UXO clearance process was through acceptance sampling inspections. The contractor utilized the attributes sampling plans of Department of Defense Test Method Standard MIL-STD-1916. MIL-STD-1916 provides DoD-approved sampling plans for quality acceptance inspections.

An appropriate sampling plan was selected that resulted in an average outgoing quality curve that supported the desired detector probability. Satisfactory completion of the acceptance sampling inspection confirmed that the probability of detection established during the detector validation was maintained throughout the clearance process to the final quality inspection.

Contractor Quality Control acceptance sampling was performed in accordance with the processes described in the Explosive Safety Submission (November 2001). All areas cleared were accepted as satisfactory. A summary of the Quality Control inspections performed by the contractor is found in Supplement F.

#### **4.2.4 Contractor Data Validation**

Validation of the UXO clearance data was accomplished through a series of quality checks built into the documentation process, as well as periodic data validation samples that ensured the integrity and completeness of the clearance data.

### **4.3 Government Quality Assurance Program**

The government provided independent quality oversight. The result of their Quality Assurance program is found in the Navy Quality Assurance Supplement of this document.

## Section 5 Clearance Action Summary

### 5.1 Area Assessment Summary

Before UXO clearance was conducted in a Grid Map Unit (GMU), a thorough investigation of the GMU's natural and cultural resources were documented, as well as any environmental concerns. The Area Assessment was a multi-disciplinary approach to assess the actual field conditions in relation to UXO, historic properties, environmental, and natural resources. The findings generated by the Area Assessment Team were utilized by each of the functional managers to develop mitigation plans and procedures to protect any valuable resources found in the field.

The UXO data collected include a visual assessment of numbers and types of UXO encountered on Area Assessment transects, estimates of range debris and targets, and evidence of subsurface UXO (craters and cratering).

**Table 9: Reports Generated from the Area Assessment**

Functional Area	Reports Generated	Description
Environmental	Environmental Conditions Report	Summaries of the environmental conditions as well as the natural resources found in the work areas. Individual work area reports and a final summary report generated.
Historic Preservation	Assessment Task Order Reports	Area Assessment Task Orders 7, 15, 32, 52, and 63 Final Reports. K-1 Road Section E, Kuheia Ranch Historic Preservation Reports. These reports summarize the findings relating to archaeological and historic sites found in the work areas. Task Order Reports and a Final Summary submitted.

### 5.2 UXO Clearance Actions Completed

Consistent with the Explosive Safety Submission, Amendment 1 and the Navy's Cleanup Plan, UXO clearance was completed on Kaho`olawe Island, Hawaii, in multiple work areas according to the scopes of work for each task order authorized by the Navy.

Pursuant to the Memorandum of Understanding (MOU) <sup>5</sup> and Title X<sup>6</sup>, a review of the State of Hawaii's desired land use was conducted to determine the appropriate UXO clearance standard to be implemented in this work area. Consistent with the Kaho`olawe Use Plan, a Tier Two UXO Clearance to a depth of four feet was determined to be appropriate for portions of the work area while the remaining accessible portions should be cleared to the Tier One UXO Clearance standard.

<sup>5</sup> Memorandum of Understanding Between the United States Department of the Navy and the State of Hawaii Concerning the Island of Kaho`olawe, Hawaii, May 6, 1994

<sup>6</sup> FY 94 Defense Appropriation Act, PL 103-109, 107 STAT 1418, 1479-1484, Signed November 11, 1993

### **5.2.1 Area Preparation**

Area Preparation was the process of selective pruning or complete removal of vegetation to allow the other clearance phases to proceed. The amount of vegetation that required removal depended upon the type of UXO clearance that was scheduled for each particular GMU, as well as natural resource recommendations based on types of plants and plant communities. Vegetation removal was done by hand, by mechanical means using chainsaws or by controlled burns. More vegetation was removed from Tier Two UXO-cleared GMUs than Tier One UXO-cleared GMUs. This increase in vegetation removal was necessary due to the larger detectors used during the subsurface clearance process and more stringent clearance process. Figure 10 illustrates the vegetation density across the island as determined during the Area Assessment.

### **5.2.2 Tier One UXO Clearance (Surface Only) Operations**

Tier One UXO Clearance (surface only) consisted of visual and/or detector-aided, surface UXO clearance sweeps, in accordance with the Explosive Safety Submission. This process was accomplished by a UXO Surface Sweep Team that consisted of one UXO Specialist Supervisor and multiple UXO Sweep Personnel or a Range Clearance Team that consisted of one UXO Specialist Supervisor, one UXO Specialist, and multiple UXO Support Personnel.

All UXO found during the UXO Surface Sweep was flagged for later identification and removal. All metal and trash larger than 1 inch by 2 inches were collected, bagged and staged for removal. A summary of the material collected during the surface sweep can be found in Section 3.

### **5.2.3 Tier Two UXO Clearance (Four Feet) Operations**

Tier Two UXO Clearance (Four Feet) was accomplished in selected areas by performing a subsurface UXO clearance plus removal of ammunition and explosives, which was based upon a geophysical detector survey to a depth of four feet, in accordance with the Explosive Safety Submission, with the exception of those inaccessible parcels identified in the UXO Clearance Maps. A summary of the material collected during the surface and subsurface sweeps can be found in Section 3.

Both the Geonics Time Domain Electromagnetic Induction Magnetometer (TDEM) EM-61 and the Geophysical Technology Limited (GTL) TM-5emu were used to complete the subsurface UXO clearances. The usage of these detectors is summarized in Supplement G.

Subsurface clearance operations consisted of a geophysical detection to locate possible subsurface UXO and an UXO excavation to uncover and evaluate these anomalies.

#### **5.2.3.1 Geophysical Detection**

The detection of subsurface ordnance on Kaho`olawe was complicated by the high (and varying) concentrations of iron in Kaho`olawe's basaltic rock and soil. Traditional magnetometer metal detectors had to be discarded in favor of electromagnetic detectors (EM). EM detectors locate ordnance by reading the magnetic field generated by electrical currents passing through buried metals.

Initially, the subsurface detection used the Geonics EM-61 exclusively. Detection work was conducted in the "Mag and Flag" mode, where Geophysical Detection Teams physically flagged anomalies on the ground as they were located. Quality Control inspections were conducted in a digital data collection mode, where the EM-61 readings were recorded digitally. The digital data was then analyzed using computer software to manually locate potential anomalies. These anomalies were then investigated in the field to ensure that ordnance items were not overlooked. The initial quality control data was collected without the use of GPS data.



The wheeled EM-61, while outstanding in flat and moderate terrain, was not suitable for detection work in the rougher areas that cover much of Kaho'olawe. For these areas, the GTL TM-5e was utilized. The TM-5e is a hand-held, EM detector and has the ability to detect ordnance over terrain that is not accessible with the larger EM-61. Quality Control inspections were conducted using the same type of equipment used during the original clearance.

The geophysical detection process used during UXO clearance was changed in CY2000 to a modified digital data collection mode. This mode improved on earlier digital collections by incorporating a GPS receivers in the data collection. GPS locations were now simultaneously recorded with every EM-61 reading to allow location of geophysical anomalies to within ten centimeters. The high variance in soil conductivity on the island still made automatic selection of anomalies by the computer software impossible. All anomalies were identified manually using the Geosoft Oasis Montaj software and then relocated with GPS surveying equipment for the excavation teams.

At this time, digital data collection became the preferred method of ordnance location, wherever possible. Factors limiting the use of digital data collection were terrain and tree cover. Rough terrain made it difficult to maintain the EM-61 sensor even with the ground and tree cover interfered with GPS satellite reception. A permanent record of ground clearance could now be maintained, and data could be reviewed at a later date to improve collection and processing techniques. GPS-enabled digital data collection also became the standard for Quality Control inspections. In areas unsuitable for digital data collection, the EM-61 was used in the "Mag and Flag" mode. This option was used when tree cover or uneven terrain would cause a high level of false-positives in the data. The TM-5emu continued to be utilized in gullies and other extremely difficult terrain.

For a few selected areas on the island, a towed array, consisting of three, synched EM-61 detectors behind a vehicle were used to accelerate geophysical detection operations. The process required modification to the detector's hardware and software to prevent the multiple-detector array from interfering with each other. This process allowed large areas to be covered quickly, but it was only suitable for use on flat, open areas such as roads and parking areas. The data was then processed and the anomalies were relocated similarly to other digitally collected areas.

As a process for the future clearance operations, Parsons-UXB evaluated the move toward a paperless system, using Personal Data Assistants (PDA) to record field notes, identify anomalies, and map areas cleared. Test trials were conducted using various PDAs on Kaho'olawe, but the lack of user-friendly software made the process cumbersome and inefficient.

### **5.2.3.2 UXO Excavation**

UXO excavation operations were conducted to investigate and identify subsurface target anomalies. The excavation process initially used manual excavation of anomalies to one-foot and mechanical excavation to a depth of four-feet. Mechanical excavation operations were originally planned with Bobcat mini-excavators. This small, airlift capable excavator proved useful in the softer soils, but was unable to penetrate the hard surface of the hardpan areas. Larger tracked excavations such as a Caterpillar 235 excavators were sufficient to dig in the hard pan, but were limited in maneuverability. Most of the mechanical excavations were eventually done using Case 426C Backhoes. These backhoes outfitted with foam filled tires, to prevent tire punctures from the large-thorn kiawe brush common on the island, proved to be the right combination of strength and maneuverability.

The size of the excavation team also increased during the project as the Navy allowed a greater span of control for excavation team leaders. The initial excavation teams consisted of a UXO

Specialist Supervisor as team leader and two sub-units consisting of a UXO Specialist and a UXO Support Worker as a dig team. This expanded to a larger excavation team as three dig teams were allowed under a team leader and the dig team expanded to include two UXO Support Workers. UXO Support Workers were non-EOD trained personnel, but received on-site and in-house UXO training to support the excavation process. The increased use of UXO Support Workers represented the best cost effective method to conducted UXO excavations. Traditional UXO excavation at other locations usually use an all EDO-trained dig team and therefore a higher cost.

Originally, an Em-61 unit was assigned to each excavation team to be used by the excavation personnel. It was later proved to be more effective and efficient to assign a dedicated geophysical detector operator to assist in relocation of the UXO anomalies and to verify the anomaly removed. The experienced geophysical operator with familiarity of the local soil conditions greatly added the excavation team in false positive and geophysical anomaly determinations.

Results of the excavation process were recorded in dig sheets for each GMU (Forms RCF-7 and RCF-8). Copies of these forms are not presented in this After Action Report due to the size of data collected on these forms. The data from these forms were entered into the project Data Management System and will be available electronically once the system is operational with the State of Hawaii.

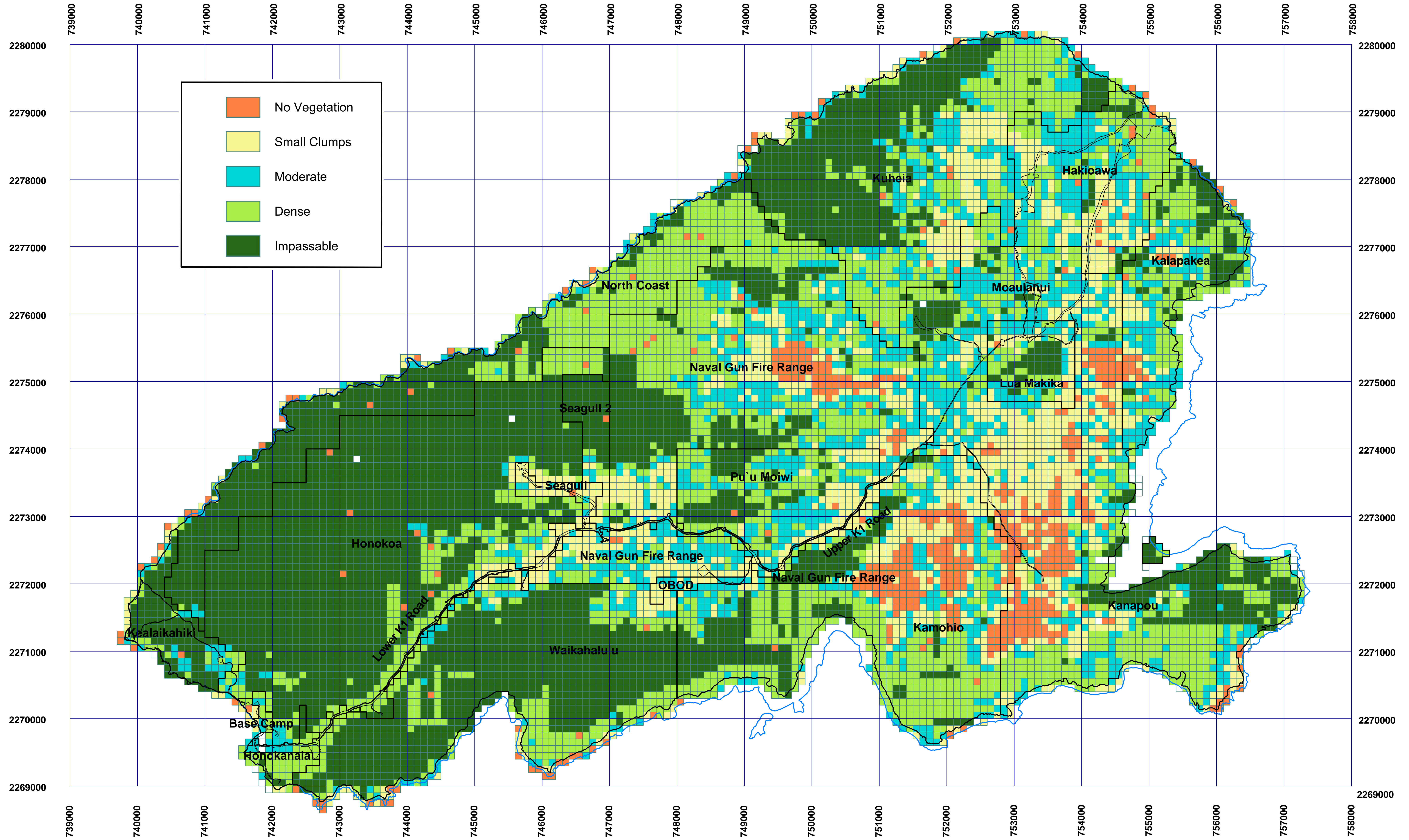
### **5.3 UXO Clearance Results**

Table 10 summarizes the clearance results for all work areas completed. The areas listed below represent only those areas within the parcels described in the Clearance Maps. Clearance acreage is calculated based upon the actual field survey descriptions as listed on the Clearance Maps. Clearance maps for each of the work areas listed were previously submitted in the individual Work Area-Specific After Action Reports.



Produced by: ParsonsUXB Joint Venture  
Produced for: Department of the Navy  
Data as of 30 July 2004

Figure 10: Vegetation Density



**Table 10: UXO Clearance Summary**

UXO Clearance Work Area	Tier Two Area		Tier One Area		Uncleared Exception Area		Uncleared Area	
	m2	Acres	m2	Acres	m2	Acres	m2	Acres
Lua Makika	1,577,679	389.9	2,321	0.6				
Kanapou	725,112	179.2	9,474,718	2,341.3	120,082	29.7		
Kalapakea			3,899,014	963.5	82,988	20.5		
Kealaikahiki	197,997	48.9	1,333,365	329.5	7,986	2.0		
Hakioawa	692,548	171.1	3,340,683	825.5	650,479	160.7		
Beck's Cove			60,378	14.9				
Seagull and Honokoa T2	1,026,772	253.7	1,821	0.4				
Seagull II			472,966	116.9			480,000	118.6
Waikahalulu			3,939,153	973.4	78,580	19.4	6,170,000	1,524.7
Kamohio			7,336,825	1,813.0	207,379	51.2	2,860,000	706.7
Naval Gunfire			13,376,200	3,305.4	191,606	47.3	2,320,000	573.3
OBOD	240,688	59.5						
Honokanaia	4,359	1.1	322,863	79.8	4,358	1.1		
Puu Moiwi			3,752,218	927.2	13,605	3.4		
Honokoa	4,654	1.1	7,972,337	1,970.0	202	0.1	8,750,000	2,162.2
North Coast	102,487	25.3	4,159,073	1,027.7	27,836	6.9	3,590,000	887.1
Kuheia	1,210,964	299.2	9,519,293	2,352.3	1,213,608	299.9		
K-1 Road	812,637	200.8	1,710	0.4				
Base Camp	145,100	35.9	11,566	2.9				
Moaulanui	3,969,412	980.9	3,129,295	773.3	313,646	77.5		
<b>Net Area</b>	<b>10,710,407</b>	<b>2,646.6</b>	<b>72,105,797</b>	<b>17,818.1</b>	<b>2,912,356</b>	<b>719.7</b>	<b>24,170,000</b>	<b>5,972.6</b>

**Notes to Table 10:**

**5.3.1 Uncleared Exception Areas**

Uncleared exception areas are those parcels of land within a work area designated for UXO clearance that were left uncleared due to terrain, existing structures or other restrictions. The surrounding areas were cleared as indicated by exception area boundaries.

**5.3.2 Uncleared Areas**

Uncleared areas represent those areas of Kaho`olawe that were not designated to be cleared, and therefore left uncleared. This calculation also includes those areas that were cleared using the Risk Reduction process described in Section 5.4.1.

**5.3.3 Exception Areas within Tier Two Areas**

Geophysical Detection Teams were not able to conduct Subsurface UXO Detection Sweeps within all areas of the designated Tier Two work areas due to inaccessibility of some gullies and ravines or interference by existing structures. These areas remain Tier One UXO cleared if UXO surface sweeps were completed or uncleared if UXO surface sweeps were not.

**5.4 Additional Clearances**

**5.4.1 Risk Reduction Clearance**

Near the completion of the Project, in July 2003, a new clearance standard was proposed and approved (PACDIV letter 8020 Ser. OPS/1435 of July 21, 2003) to treat some of the previously uncleared areas that were to remain after the Navy’s UXO clearance objectives were obtained. This new clearance standard was termed “Risk Reduction” and targeted uncleared areas with a high density of UXO based upon the Area Assessment’s UXO hazard assessment as seen in Figure 4. Risk Reduction clearance was implemented to reduce public risk as well as reduce the future UXO response requirements. Uncleared areas with a high density of UXO, as determined by the results of the Area Assessment, were cleared using the Risk Reduction process as time and funding permitted. The Navy determined there was no reasonably safe land uses associated with this type of clearance. Table 11 provides a summary of the areas that were cleared to the Risk Reduction Standards.

**Table 11: Risk Reduction Clearance Summary**

Work Area	GMUs Completed	Estimated Area (m2)	Estimated Area (Acres)
Honokoa	190	1,900,000	469.5
Kamohio	105	1,050,000	259.5
Naval Gunfire	131	1,310,000	323.7
Seagull II	48	480,000	118.6
Waikahalulu	203	2,030,000	501.6
Total	677	6,770,000	1,672.9

Note: Area and acreage calculations are estimated since final clearance boundary surveys for these areas were not within the scope of this project.

Risk Reduction clearance was defined as the removal or clearance of all unexploded ordnance from the surface of the work area. A Risk Reduction clearance surface sweep is conducted by visual and/or detector-aided operations, with a zero (0) foot subsurface investigation. Detector-aided operations will be used when visibility is restricted. The UXO team members:

- Detected and removed UXO only materials, using the minimum Risk Reduction clearance criteria in Table 12 below. Minimum UXO detection requirement for Risk Reduction was an 85% probability of detection of UXO only with a 90% confidence level.
- Inspected surface materials and removed all target materials and UXO-related remnants that required demilitarization or had voids and crevasses that could not be visually inspected explosive free in accordance with current standard operating procedures. All other UXO-related remnants and non-UXO-related materials were not removed.
- Flagged, made a preliminary identification, and recorded previously unidentified UXO by grid map units. Each item was given a unique identifier number for monitoring purposes and chain-of-custody for each item commenced.
- Environmental concerns identified during the investigation phase of the assessment process were located, and the area remediated as needed. Target vehicles were verified as UXO-free and removed. Remnant military aircraft crashes were collected, segregated, and removed.
- Areas restricting access to clearance teams due to dangers from unstable embankments, loose footing, sheer drop, or excessive slope was avoided.

**Table 12: Minimum Risk Reduction Clearance Criteria**

UXO	Minimum Size (English)
UXO*	All
Small Arms	0.22" Diameter to 50 Caliber
40mm Grenades**	1.6" Diameter
M26 Submunition	2.75" Diameter
M38 Submunition	1.75" Diameter
And Similar Items**	
Environmental Trash including tires, batteries, drums, target vehicles and aircraft crashes	All observed
Miscellaneous non-hazardous trash	All observed

\*UXO includes all items that contain explosives, such as Fuzes, Bulk Explosives, Pyrotechnics and Propellant

\*\* Nonferrous Items

Table 13 summarizes the materials that were removed as part of the Risk Reduction clearance action:

**Table 13: Risk Reduction Clearance and Removal Summary**

Item	Remove	Leave
UXO	X	
UXO remnants		X
UXO remnants requiring demilitarization		X
UXO remnants with inaccessible voids or cavities		X
Target Materials	X	
Environmental concerns	X	
Casings		X
Military airplane crash remnants	X	
Small Arms	X	

Institutional controls for these areas were consistent with ESS section 11.c.(4)(f) Special Management Areas. These areas remained hazardous and no changes to the May 1994 deed regarding land use were made for these parcels. The following summaries the land use restrictions for these parcels:

<b>Designated Use Area:</b>	Special management areas
<b>Boundary Marker Construction:</b>	Highly visible polymeric tube markers with custom-printed reflective labels.
<b>Installation Guidelines</b>	To be set along the perimeter of the area at visual sight distance of one another.
<b>Land Use Restriction:</b>	Area remains hazardous with restricted access and no intrusive activities.
<b>Access Guide Restrictions:</b>	Restricted access with EOD/UXO escorts only.

Figure 11: indicates the locations that were cleared to the Risk Reduction standards.

### 5.4.2 Shoreline Clearances

The UXO clearances described in Section 5.2 above was conducted from the surveyed shoreline, high water mark as defined by the State of Hawaii Administrative Rules, inland to the work area boundary. Areas between the surveyed shoreline and the water's edge were also cleared, but not included in the Work Area-Specific After Action Reports or as part of the Notice and Certification Documents. These areas include sandy beaches, inter-tidal regions and along the rocky coastline. Accessibility and safety limits the performance of a UXO clearance in the region from the surveyed shoreline to the water's edge. Some of these regions experienced surging tides and large swells that could have been hazardous. Additionally, the unstable nature of beach strands as well as the low water table made excavation of anomalies to the required depth difficult without shoring or cofferdams.

UXO clearance in the region from the shoreline to the water's edge was limited to the safely accessible areas. Accessibility and safety was the responsibility of the individual clearance team leader to determine on the day and time the particular Grid Map Unit was assigned for clearance. The limits of the UXO clearance, whether Tier One or Tier Two, was to the safely accessible water's edge for the tidal and surf conditions experienced by the UXO clearance team on the day and time the clearance was performed. This was necessary to mitigate the hazards associated with working in the shoreline areas. The method of clearance in this region is consistent with the methods of clearance used in other portions of the project.

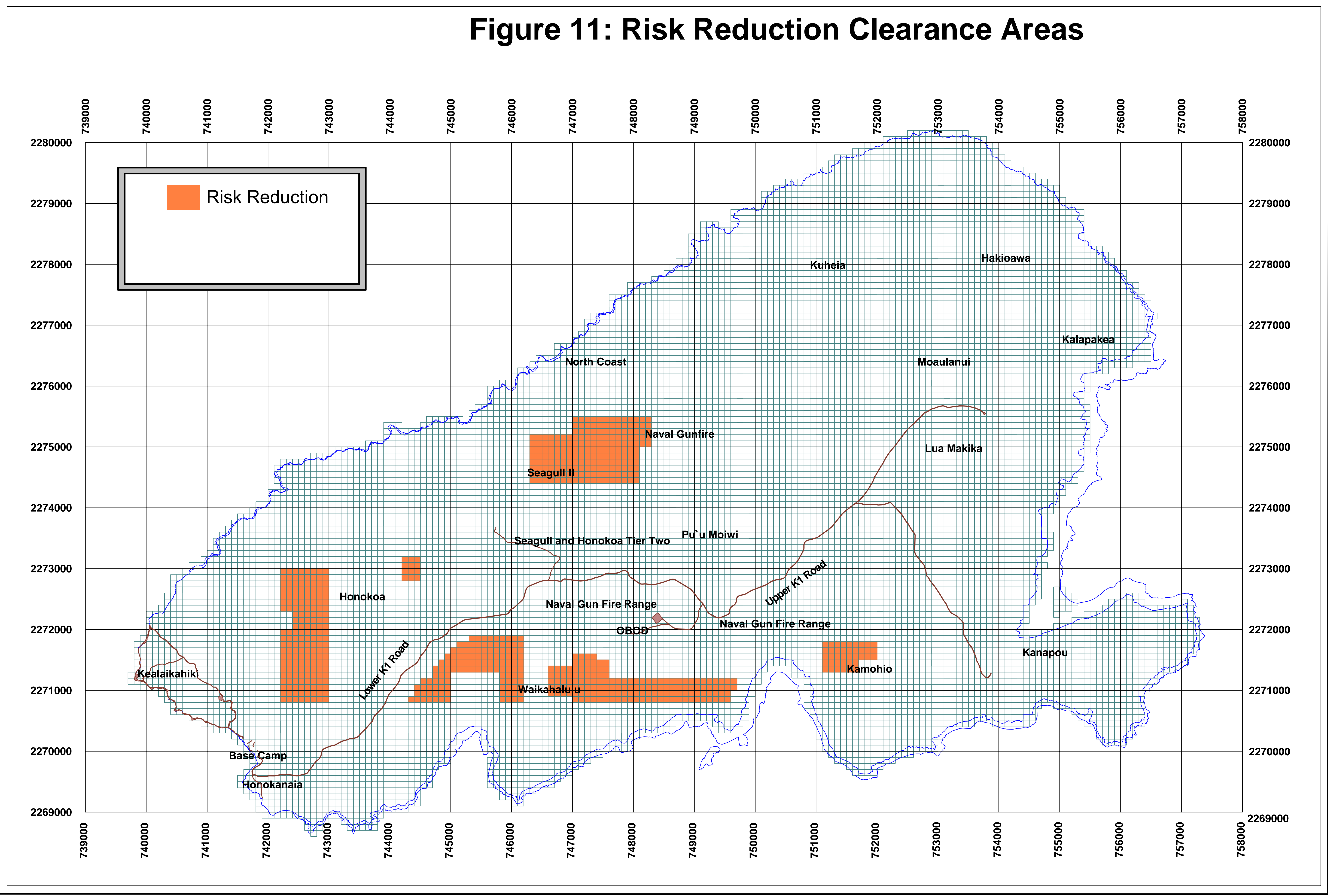
Tier Two UXO clearance was further limited in this area due to the low water table and unstable sand. Anomaly excavation proceeded to the depth of the water table or to the point where the side slope of the excavation site becomes unstable if the designated clearance depth is not reached. Any anomalies not excavated were noted in the Subsurface Detection/Excavation Forms.

Due to the unstable nature of these inter-tidal regions, clearance results of these inter-tidal regions were not included Work Area-Specific After Action Reports and the supporting Notice and Certification Documents provided by the Navy to the State of Hawaii. Records of the clearance in these inter-tidal regions are located in the project's data management system and GMU files.

UXO items removed from these areas are listed in Supplement C.



Figure 11: Risk Reduction Clearance Areas



---

## 5.5 Lessons Learned

The following are the Lessons Learned, prepared by the Project's Range Control Officer and solicited inputs from all functional areas.

### 5.5.1 Work Plan Updates

**Lesson Learned**— *The Work Plan needs to be updated on a regular basis, so that changed information is captured periodically making the writing of the final report easier and more accurate.*

This is a lesson learned that was also described in the Model Project Lessons Learned Report. While document control practices were established, periodic changes to the Work Plan appendices such as Safety and Quality needed to be incorporated into the overall Work Plan and Contract as the project progressed. For a long-term project, periodic updates are essential otherwise valuable information will be lost.

### 5.5.2 Standard Operating Procedures

**Lesson Learned**— *The approval process for the standard operating procedures needs to be streamlined with established suspense dates for completion of reviews, so that field implementation can occur faster.*

Most of the standard operating procedures were generated in the field. However, on the contractor side there were four functional manager signatures on the Review Board that were always required in the review process (Historic Properties Quality Control Manager, Natural Resources Quality Control Manager, UXO Quality Control Manager, UXO Safety Officer, and Range Control Officer). Additionally, there were three separate organizations (Maui Technical Office, Project Management Office, and the Navy) involved in the technical review. The Review Board process was important to keep all the on-island managers informed. The need for technical review was also necessary. However, the management of the process through the tracking of suspense dates was not established, thereby resulting in standard operating procedures that were delayed in implementation. During this period, teams in the field were unable to implement the revised procedures.

A system for authorizing interim field change approvals to SOP's alleviated the lag for completion of reviews. Additionally, it enabled temporary changes to be effected that did not require a permanent and formal change to the standard operating procedure. However, this practice compromised the document control procedures and some changes were not captured in the formal process.

### 5.5.3 BIP Package Review Procedures

**Lesson Learned**— *The approval process for the BIP package review procedures needs to be streamlined with established suspense dates for completion of reviews, so that the scheduling of BIPs can be more efficient.*

BIP packages were generated in the field. However, on the contractor side there were four functional manager signatures on the Review Board that were always required in the review process (Historic Properties Quality Control Manager, Natural Resources Quality Control Manager, UXO Quality Control Manager, UXO Safety Officer, and Range Control Officer). Additionally, there were three separate organizations (Maui Technical Office, Project Management Office, and the Navy) and sometimes a fourth (Kaho`olawe Island Reserve Commission) involved in the technical review. The Review Board process was important to keep all the on-island managers informed. The need for technical review was also necessary;

however, the management of the process with established suspense dates never occurred, thereby resulting in BIP packages that were delayed. This lag impacted the expedient disposal of UXO items, effective sequencing of work, and required considerable progress tracking to determine delays.

#### **5.5.4 Tracking of Completed Work**

**Lesson Learned**— *The tracking of completed work should be shared by all project databases.*

Due to the harsh environmental conditional in the field, paper data entry forms were used to track work and progress. These forms were entered into the data management systems, but the lag between the activity and availability of the data was too great to use the data management system in as real-time management tool. Various electronic entry devices were tested, but could not withstand the harsh field conditions. A faster, electronic entry system is need that could withstand harsh environmental conditions.

#### **5.5.5 Nonconformance Reports**

**Lesson Learned**— *Nonconformance reports should be used to report on systemic and/or process problems not merely subjective deficiencies.*

The nonconformance process was inundated with nonconformance reports identifying simple deficiencies rather than being focused on systemic and/or process problems. Consequently, these reports were given a low priority to correct because frequently the deficiency was based on an incorrect interpretation of contractual criteria, or required the movement of a team from one work area to another. Even though numerous attempts were made to ensure standardization of inspection criteria, adoption of a common standard was never attained. Many hours were expended correcting minor deficiencies and moving teams around to fix subjective deficiencies.

#### **5.5.6 Understanding of Contractual Clearance Criteria and Project Plans**

**Lesson Learned**— *An understanding of contractual clearance criteria and project plans should be uniform by all and not be altered due to subjective interpretations.*

The contract was very explicit as to the criteria required for clearance, but yet the criteria were still enforced at different standards due to subjective interpretations. During numerous evaluations, comments and observations reflected an incomplete understanding of particular sections of a project plan. During the commencement of the project, a partnering session was conducted which enabled an exchange of ideas and concepts to be communicated and decisions to be made as to how something was going to be accomplished. These sessions should have been continued and scheduled periodically, quarterly is recommended, to identify issues and workout agreed upon decisions for implementation.

#### **5.5.7 No-work Decisions due to Inclement Weather**

**Lesson Learned**— *The decision not to work due to inclement weather must remain with the Range Control Officer and not the transportation carrier.*

The Range Control Officer is responsible for coordinating on-island activities. The decision not to work should be a coordinated decision between the transportation carrier, on-site personnel, and the Range Control Officer. The transportation carrier should determine when it is unsafe to fly, but not be allowed to dictate when conditions were not conducive to performing work on the island.

### 5.5.8 Scheduling of Activities

**Lesson Learned**— *All activities should be incorporated into a comprehensive schedule to facilitate planning and execution of related activities.*

Even though this is a UXO clearance project, numerous non-UXO activities (e.g. survey, environmental) need to be performed in order to accomplish necessary tasks. Many of these non-UXO activities were not directly integrated into the UXO clearance process, making tracking of these activities very cumbersome and at times conflicting with operations. A coordination meeting was scheduled weekly to coordinate operations and the majority of the major activities, but smaller activities were not always discussed nor captured. A solution to this problem would have been to integrate these non-UXO processes and related paperwork into the main UXO-clearance process so that tracking included the complete effort thereby facilitating the management and oversight of the entire project process.

### 5.5.9 Joint Venture and Sub-contractor Organizations

**Lesson Learned**— *In order for a joint venture to avoid personnel issues between the two partners and sub-contractors, workers for the joint venture should be employees of the joint venture.*

Joint venture organizations are difficult to manage if each individual partner maintains their own employees as members of their own company. This problem was apparent during times in which individuals needed to be disciplined for non-performance. Individuals could side with one company or the other depending as to which company would support their position best, thereby being able to play the system and avoid the reprimand. Even though a Standards of Conduct policy document was created to attempt to standardize equal enforcement of infractions, companies still exercised their prerogative as individual organizations and enforcement continued to vary. The inability to discipline personnel, particularly those that were consistently absent, became frustrating to supervisors who eventually would give up and let their employees get away with wrongdoing.

### 5.5.10 Team Organization

**Lesson Learned**— *In order for a team leader to effectively manage an assigned team, the leader and team members of the team should be employees of the same company.*

The problem experienced is directly related to the fact that neither the team leader nor the team members were from the same company. Consequently, there existed no formal chain of command to disseminate and carryout orders. Team members were able to play both sides based on their liking. The inability to control and discipline personnel became frustrating to a team leader who eventually would give up trying to manage his or her team. This issue resulted in loss of team productivity. An interim fix to alleviate this issue was to establish a “lead sweep” which functioned as the foreman or supervisor of the team.

### 5.5.11 Team Membership

**Lesson Learned**— *The size of a UXO team should be large enough to be able to complete the tasking required, but small enough to enable the team leader to manage the team and that an acceptable ratio of UXO to non-UXO personnel be maintained.*

At the commencement of the project, the initial size of the sweep team was a total of six personnel to allow for the transport of the complete team to the work site into a 6 passenger helicopter and to maintain a ratio of five non-UXO personnel to one UXO person. This ratio provided a manageable span of control for the team leader and limited the level of safety risk per activity. As time progressed, team leaders became more familiar with their SOP's,

environment, and jobs; the Navy's confidence in the contractor's performance increased; and larger transport helicopters became available, the number of personnel per team was increased. Size of the team was based on the activity being performed and the risk activity code (RAC) level of the GMU. For example, for a surface sweep team working in a lower RAC of 3 and 4, 9 operators, 3 support, and 1 other person were authorized; for a higher RAC of 1 and 2, 9 operators, 1 UXO Specialist as the support person, and 2 other persons were authorized.

### 5.5.12 Qualification of Team Leaders

**Lesson Learned**— *Team leaders should be appointed based on previous experience as a supervisor and not merely on the number of years in the UXO industry.*

Due to the number of team leaders required, the selection process for team leaders was based on three criteria: previous experience as a team leader, UXO/EOD experience, and performance to date. Unfortunately due to the number of team leaders required, many of the team leaders were chosen based solely on the number of years of UXO/EOD experience and performance to date, which resulted in the selection of many novice individuals that were not seasoned as supervisors. This inexperience as a supervisor created additional work for middle management.

### 5.5.13 Geophysical Teams

**Lesson Learned**— *Geophysical teams should be assigned directly to the clearance organization instead of being a separate department.*

By having the geophysical teams being a separate entity from the clearance effort, inefficiencies in geophysical teamwork assignments occurred. Better coordination with the entire Tier Two UXO clearance process would have been realized if the geophysical group was directly controlled by the clearance organization. Several instances occurred in which a GMU had to be reworked by an area preparation team because of the inability to coordinate priorities between the geophysical organization and operations.

### 5.5.14 Geophysical Manning on Excavation Teams

**Lesson Learned**— *The optimum geophysical team manning on an excavation team is a ratio of one geophysical team to two excavation dig teams in a GMU (100-meter squared).*

When the project first started, a ratio of one geophysical team to each excavation team was envisioned; however, due to the number of anomalies and the increased number of dig teams necessary to complete an excavation effort in a timely fashion, additional geophysical teams were required. Unfortunately, due to manpower constraints within the geophysical organization, additional geophysical teams were not available. A system of using multiple colored flags was developed to identify those excavations that still needed geophysical verification as clean. This system was satisfactory, but was still inefficient in that the dig teams would lose time waiting for the geophysical checks.

### 5.5.15 Support Workers on Excavation Teams

**Lesson Learned**— *The use of support workers on excavation teams is a very efficient approach to save limited UXO personnel during a period of manpower shortfalls.*

Contrary to most manpower practices on other UXO projects, this project used non-EOD support workers to assist in the excavation efforts by establishing strict standard operating procedures that limited their use. These restrictions included the maintaining of a one UXO person to one support worker ratio per manual dig team and limiting the support workers to digging only up to the initial identification of an item as a UXO and then allowing the UXO

person to complete the excavation. Excavation teams were required to dig only enough to be able to categorize UXO items in a general category of bomb, projectile, 20-mm projectile, grenade, propellant, raw explosives, rocket, guided missile, mortar, small arms, OE component, submunition, small arms, or unknown. The positive identification and further excavation effort was deferred to the specialized, access and identification teams.

### 5.5.16 Area Preparation

**Lesson Learned**—*The level of pruning or cutting of vegetation required has to be clearly understood by the work crews.*

Area preparation involves the selective pruning or complete removal of vegetation to allow the other clearance phases to proceed. The level of pruning that was required was only that which impeded the conduct of future clearance efforts. Even though standard operating procedures had been developed, standardization of effort across the teams was difficult to obtain. Some of the teams felt an obligation to prune more than was necessary for the subsequent phases. This obligation was based on their relationship and devotion with the Island and was not something anyone could change. The result of this non-standardization was evident in lower production rates of those teams that elected to not comply with the standard expectation. Additionally, some teams elected to cut and stack logs of wood neatly in conspicuous locations for future use; again, this added effort consumed time.

### 5.5.17 Surface Sweep

**Lesson Learned**—*The level of removal of materials during the surface sweep phase has to be clearly understood by the work crews based on contractual specifications.*

Surface sweep involves the removal of UXO-related remnants and non-UXO related material. The contractual size specification for an UXO-related remnant is 2-inch by 1-inch. Frequently, sweep personnel felt obligated to remove material that was much smaller than that required. Additionally, the use of handheld magnets resulted in the collection of materials that was less than that required. This non-conformance not only impacted the surface sweep team's production, but also that of the material management teams in that it increased their collection and inspection efforts.

### 5.5.18 Placement of non-UXO Material Collected

**Lesson Learned**—*Teams should be afforded the flexibility to consolidate non-UXO material to the most convenient location within the GMU to reduce unnecessary movement of material.*

Initially the surface sweep SOP directed the consolidation of non-UXO material to only the southwest grid corner stake in order to standardize the staging locations of materials across the island. Due to the quantities of materials being collected, removal of the built-in error to the GPS accuracy, and issue of handheld GPS to all the teams, this restriction was lifted allowing the teams the flexibility to locate materials anywhere within the GMU. This change facilitated the consolidation of materials and eliminated the need to move materials unnecessarily.

### 5.5.19 Access and Identification

**Lesson Learned**—*Positively identifying the fuzing of UXO items is unnecessary if the intent is to just develop future risk analysis.*

Access and identification involves the positive identification of UXO items. Initially, the expectation was to positively identify both the fuzing and the ordnance item. This requirement was subsequently changed to the most hazardous and common fuze(s) found with that item. This change made sense because it eliminated the need to further excavate items that were



partially buried, which provided some tamping effect during disposal operations. For the majority of the UXO, the UXO items found were frequently the same as those that were found previously, so this activity was relatively easy. Periodically an item was found that was unique, but with additional research positive identification was attained.

### 5.5.20 UXO Disposal

**Lesson Learned**—*The use of non-electric demolition procedures greatly facilitated disposal operations.*

At the beginning of the project, disposal was conducted using electric procedures with a blasting machine that provided positive control of the shot being fired. As client confidence increased with the contractor's procedures, several remote firing devices were purchased and used. These procedures were effective, but time consuming due to the need to lay out firing wires across the fragmentation zone of the UXO item to the safe area. To further complicate matters, the Navy ordnance publication (OP-5) was modified by a revision that further increased the fragmentation distances from those previously calculated using the fragmentation formula. Eventually, electric procedures were replaced by non-electric procedures due to their efficiency and ease of use; however, this compromised firing control, so shots were typically scheduled for Fridays when the majority of the workforce was not present.

### 5.5.21 Material Management of Non-UXO Material

**Lesson Learned**—*The use of large over-sized sacks to contain non-UXO material collected greatly facilitated handling of material.*

Material management is a process that has continuously evolved since project inception due to the quantities of materials being collected that far exceeded anticipated projections. Initially it was envisioned that placing materials in sandbags was an adequate approach, but as the poundage of the materials collected increased alternate methods were pursued. Wooden boxes were constructed and placed at vehicle accessible locations to consolidate numerous sandbags within a larger container to facilitate handling. In those instances in which placement of wooden boxes was not feasible, large over-sized sacks, "super-sacks" with the dimensions of 34" x 34" x 48", were purchased to handle multiple sandbags and again to facilitate handling for those remote locations. Additionally, the super-sacks were configured with a bail to allow the on-island helicopters to retrieve the sacks without the aid of a ground crew.

### 5.5.22 Use of hand held detectors

**Lesson Learned**—*More training should have been provided on the handheld detectors.*

Teams needed more classroom and practical training with the handheld detectors during the initial indoctrination to the project. A lot of confusion existed within teams as to how the equipment needed to be setup, programmed, and used for optimum effectiveness. This was eventually overcome by standardizing detector settings and additional training.

### 5.5.23 Exclusion Zones

**Lesson Learned**—*By modifying the standard operating procedures, the exclusion zone can be reduced so that it does not impact the conduct of other activities within the vicinity of the one being performed.*

At the beginning of the project, a 400-meter exclusion zone that was based on the fragmentation distance of the most common large UXO item found on the island, the 5" projectile, was established around each clearance team. No other activities were allowable within the exclusion zone. This exclusion zone of 400-meters unnecessarily conflicted with

other activities within this zone. By modifying the standard operating procedures of clearance activities, this zone was later reduced to 100-meters. The following modified procedures enabled this change to be accepted:

- UXO clearance teams were only required to categorize UXO items in a general category of bomb, projectile, 20-mm projectile, grenade, propellant, raw explosives, rocket, guided missile, mortar, small arms, OE component, submunition, small arms, or unknown. The positive identification and further excavation effort was deferred to the specialized, access and identification teams.
- All digging by excavation teams was concentrated to the side, and at least 12 inches away from the suspected edge of the anomaly, to avoid digging on top of the item.

---

## Section 6 Disposition of Scrap/Range Residue

---

### 6.1 On-Island Transport

UXO remnants, other materials (non-UXO), and target materials collected during the UXO clearance process were transported to the Inspection Point to verify that no UXO entered the waste streams. All materials were sorted and underwent thermal treatment and/or demilitarization, if necessary, and were transported off-island. Supplements D and E list the field weights of all UXO remnant and non-UXO remnant material collected, respectfully.

### 6.2 Off-Island Transport

In March 2001, the project management decided to ship all materials collected on the range, UXO-remnants, non-UXO remnants, range vehicles and miscellaneous trash, off-island. Other options that were evaluated included the creation of an on-island landfill and use of an "Air-Curtain" burner for tires and green waste that would produce smokeless combustion. The Navy determined that land-filling was not a viable option and the use of the "Air-Curtain" burner still required dealing with non-combustible steel belts and residual ash.

Metallic materials were shipped to scrap metal vendors. This occurred after all metals were either visually verified as UXO-free or thermally treated, as well as demilitarized as necessary. Large pieces of metal were shipped to Hawaii Metals Recycling. The remainder of the materials was shipped to the Navy Recycling Center and subsequently to a Honolulu-based scrap vendor. All materials were shipped off-island in covered dump trailers. Witness seals were installed when the trailers were filled to prevent the accidental and/or intentional introduction of UXO. Witness seals were checked upon receipt in Honolulu to verify integrity of the shipment.

Tires were disposed of utilizing a subcontract with Pacific Commercial Services. The subcontract provided for the off-island processing of both unpainted tires and tires with lead paint. Processing of the lead painted tires required additional permitting. The subcontractor obtained the special operating permit from the Hawaii State Department of Health. The permit was issued in January of 2003 and expired upon completion of painted tire processing in November of 2003.

Construction debris and other non-hazardous waste materials such as wood, plastic, and concrete was shipped off-island and disposed at general landfills on Maui and Oahu. Some of the concrete debris was shipped off island to a concrete recycler for recycling.

The majority of the materials were shipped off-island in 40-foot long-body dump trailers that were filled and then staged at the Base Camp to awaiting shipment. In addition to the dump trailers, wooden boxes, drums and smaller 20-foot open containers were used to haul material off-island. Two barges were used to haul these trailers. The smaller barge was capable of loading seven trailers at once, while the larger barge had the capacity for fourteen trailers. Initially, the smaller barge was planned to ship all the material off-island. Later, when it was determined that there was going to be more materials and equipment than expected, as well after a month-long weather delay, the large barge was brought in to be used in conjunction with the smaller barge. Loading occurred at Honokanaia Bay on Kaho'olawe and off-loading was at the Victor Pier at Pearl Harbor Naval Base. Simultaneous landing of both barges at Base Camp was not possible due to the size restraints of the bay and beachhead.

Chain of custody was maintained from the on-island loading storage locations, through the off-island shipping to the off-island recipient of the scrap material. Custody records were submitted to the Navy. A summary of the Chain of Custody forms is presented in Supplement H.

## Section 7 UXO Clearance Boundary Description

The UXO clearance was documented by land survey and recorded in a set of UXO Clearance Maps submitted for each work area as part of the Work Area Specific After Action Reports.

Azimuths and coordinates were referred to Zone 4, Universal Transverse Mercator Projection (UTM), and World Geodetic System 1984 (WGS 84) ellipsoid. Horizontal controls were referenced to the North American Datum of 1983 (NAD 83) and the State of Hawaii Coordinate System – Zone Two.

For documentation and control purposes, the physically assessable portions of Kaho`olawe were surveyed into 100 meter by 100 meter Grid Map Units (GMU) using Geographic Position System (GPS) surveying equipment. Each GMU was given an identification number utilizing the coordinates of the southwest corner of each GMU. Work areas were assigned based upon the State of Hawaii clearance priority list. Clearance boundaries were established around similarly cleared parcels of land within each work area and surveyed. The corners of each clearance boundary were physically marked in the field with one-foot plastic orange hubs. Uncleared exception areas, within UXO-cleared parcels of land, were also surveyed and marked accordingly. Witness posts in the form of Engineering Control Post were used to visibly delineate these exception areas in the field. Further discussion of Engineering Controls is in Section 10.3.

Table 14 lists the maps that were submitted and their corresponding NAVFAC drawing numbers. Full-size copies of all UXO Clearance Maps were submitted to Naval Facility Engineering Command, Pacific Division (PACDIV) for distribution to the State of Hawaii and are on-file at PACDIV.

**Table 14. List of Maps**

AAR No.	Work Area	NAVFAC Drawing Numbers
1	Lua Makika	7964430 – 7964434
2	Kanapou	7965942 – 7965959
3	Kalapakea	7965860 – 7965866
4	Kealaikahiki	7966071 – 7966080
5	Hakioawa	7965960 – 7965971 7966191 – 7966202 7968573
6	Beck's Cove	7969491 – 7969492
7	Seagull and Honokoa Tier Two	7969550 – 7969554
8	Seagull II	7969555 – 7969558
9	Waikahalulu	7969559 – 7969567
10	Kamohio	7969568 – 7969576
11	Naval Gunfire	7969577 – 7969588
12	OBOD	7969589 – 7969591
13	Honokanaia	7969594 – 7969599
14	Puu Moiwi	7969600 – 7969604
15	Honokoa	7969605 – 7969613

---

<b>AAR No.</b>	<b>Work Area</b>	<b>NAVFAC Drawing Numbers</b>
16	North Coast	7969614 – 7969622
17	Kuheia	7969623 – 7969642
18	K-1 Road	7969643 – 7969650
19	Base Camp	7969652 – 7969657
20	Moaulanui	7969658 – 7969684



---

## Section 8    Uncleared Areas

---

Uncleared areas that remained were classified into two categories. The first were uncleared exception areas. These uncleared areas, located within UXO-cleared regions, were not cleared due to either terrain or existing structures that interfered with UXO Tier One Clearance operations. The document “ Guidance Document for Terrain-Based Levels of Clearance” was developed to assist the UXO Surface Sweep Teams in delineating the limits of normal UXO Surface Sweep operations. To clear beyond this delineation, special UXO clearance techniques such as rappelling, structural shoring or climbing would have been required. The additional expense to clear these little used areas was mutually determined by the State of Hawaii and the Navy as to be a low priority and were deferred by mutual agreement as the result of the CY2000 Tier One/ Tier Two Working Groups. This was later reflected in clarification letters from the State of Hawaii for the land clearance priorities.

The second category of uncleared areas was those areas that were not cleared due to funding and time constraints. The State of Hawaii determined the priority of clearance, as documented in the Land Use Plan (PBR Hawaii 1995) and subsequent KIRC letters to the Navy. UXO clearance was assigned based upon these priorities. Those areas, which were of lower priority, were assigned to be cleared last and eventually funding and time did not allow for all areas to be cleared.

Uncleared exception areas are documented in the various Work Area Specific After Action Reports and are indicated on the Work Area Clearance Maps listed in Table 14. The areas that were left uncleared due to time and funding constraints are shown in Figure 3. Areas that were cleared to the Risk Reduction standards as described in Section 5.4.1 are also considered uncleared for certification purposes.

## Section 9 Residual Risk

The UXO clearance process does not completely remove all UXO/OE items present in the parcel of land being cleared. As specified in the Explosive Safety Submission, a geophysical detector probability of detection of 85% with a confidence level of 90% was established as the minimal UXO clearance criteria. This minimum UXO clearance criteria was maintained and verified through an extensive Quality Control process and independent Quality Assurance review.

This project has developed a robust data collection and information database that in the future may provide a quantitative map of residual risk associated with the potential UXO/OE item that was not discovered and removed during the UXO clearance process. Lacking a definitive standard to develop a quantitative approach to residual UXO risk at this time, a qualitative approach has been presented to characterize residual risk for the future end users.

The residual risk associated with previously UXO/OE contaminated land is consistent with the level of UXO clearance completed. Additionally, the residual risk is also associated with the expected end use of the cleared parcel. Consistent with a qualitative approach to express the residual risk associated with the post-clearance use of this parcel of land, a graduated risk scale has been developed. Table 15 describes the residual risk associated with the UXO clearance actions completed for the Kaho`olawe Island Reserve.

**Table 15. Residual Risk for Kaho`olawe Island Reserve**

Level of Clearance	Residual Risk	Conditions
Tier Two (Surface to Four Feet)	Low	Consistent with recommended end uses and restrictions in Section 2
	Moderate	Activities not consistent with the recommended end uses and restrictions specified in Section 2
Tier One (Surface Only)	Moderate	Consistent with recommended end uses and restrictions in Section 2
	High	Activities not consistent with the recommended end uses and restrictions specified in Section 2
Uncleared Area (also Risk Reduction Clearances)	High	NA

## Section 10 Institutional Controls

### 10.1 Notice and Certification

The Explosive Safety Submission documented the use of the restrictive covenants to restrict land-use. The form of the restrictive covenant was not determined in the Explosive Safety Submission, but the final form of the restrictive covenant is a series of Notice and Certifications associated with each clearance work area. The Notice and Certification provides certification of the ordnance clearance or removal actions taken and the dates of those actions. The Notice and Certification also provides notice of those uses the Navy considers to be reasonably safe for each parcel if the applicable advisories, as stated, are implemented. Notice and Certification Documents were generated by the Navy to be filed with the State of Hawaii Bureau of Conveyance.

### 10.2 Island Wide Engineering Controls

Sixteen Coastal Warning Signs (3' X 5'-6") were established around the perimeter of Kaho`olawe. These signs were installed at locations that were the most likely points of entry to the island. Figure 12 illustrates the text used for the Coast Warning Sign. Figure 13 shows the installed locations for the Coastal Warning Signs.



Figure 12: Coastal Warning Sign

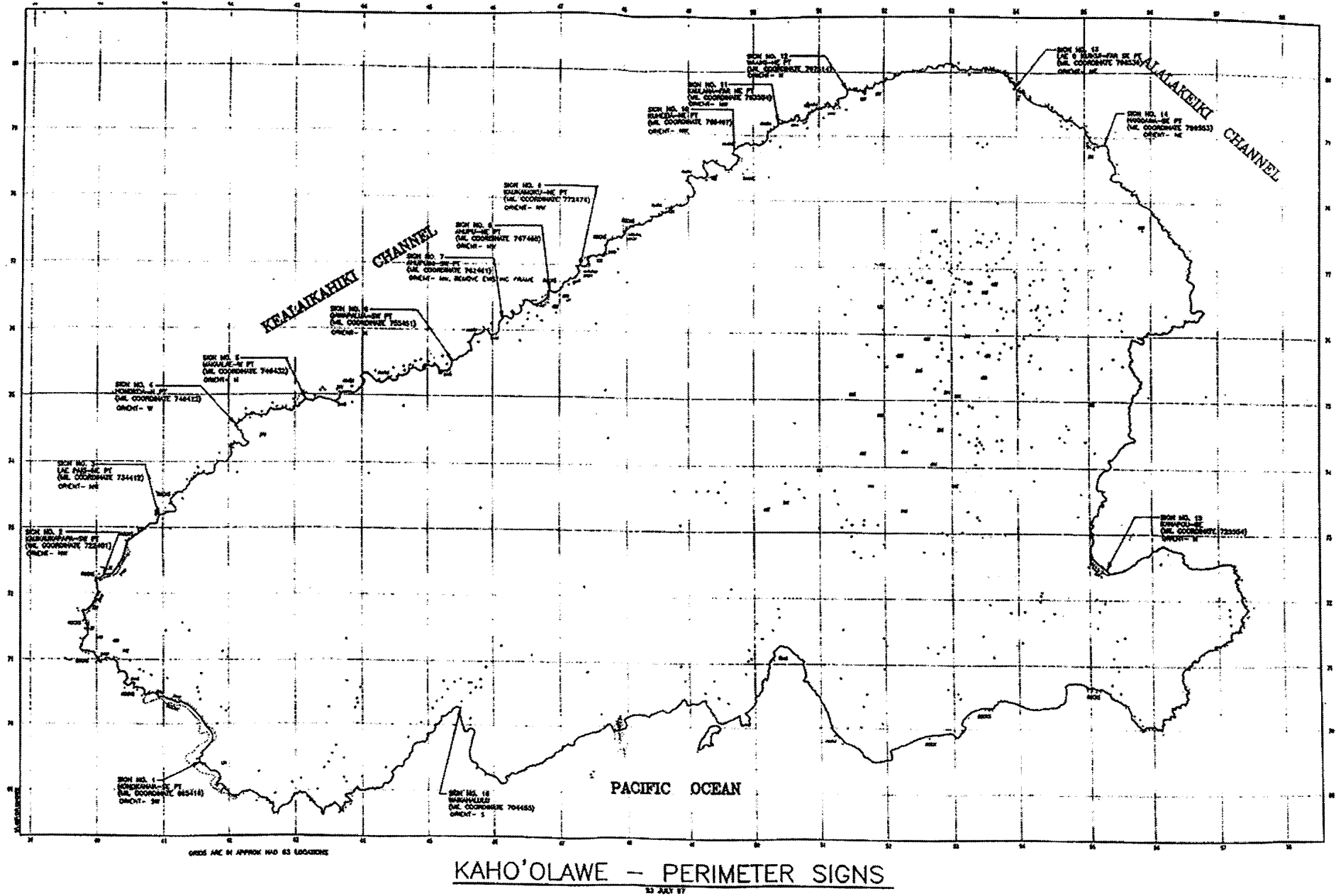


Figure 13: Coastal Warning Signs

## 10.3 Area Specific Engineering Controls

Area-specific Engineering Controls were installed around the perimeter of each clearance boundary to delineate the clearance boundary and provide in-the-field warnings of the different restrictions associated with the different UXO clearance levels. Two different polymer tubes were used to differentiate the three different clearance levels on the island. For each clearance level completed, the type and usage of the different Engineering Controls are listed below.

### 10.3.1 Tier Two Engineering Controls

The Tier Two UXO-cleared areas, shown on the various Clearance Maps of the Area Specific After Action Reports were designated as one of the following types:

- Type 1 Cultural Centers/Overnight Camp Sites as approved in Section 11.c. (4)(a) of the Explosive Safety Submission;
- Type 2B Frequent Transit Areas (Trails) as approved in Section 11.c. (4)(c) of the Explosive Safety Submission; or
- Type 2C Restoration Activities Areas as approved in Section 11.c. (4)(d) of the Explosive Safety Submission.

The corresponding boundary marker for the depth of clearance and permitted use for UXO Tier Two-cleared areas is a Type 2C, Restoration Area Boundary Marker, per Section 11.c.(4)(d) of the Explosive Safety Submission. An example of this type of Engineering Control is depicted in Figure 14. Drawings and intended use of these marker types have been reviewed by the State with no objections.

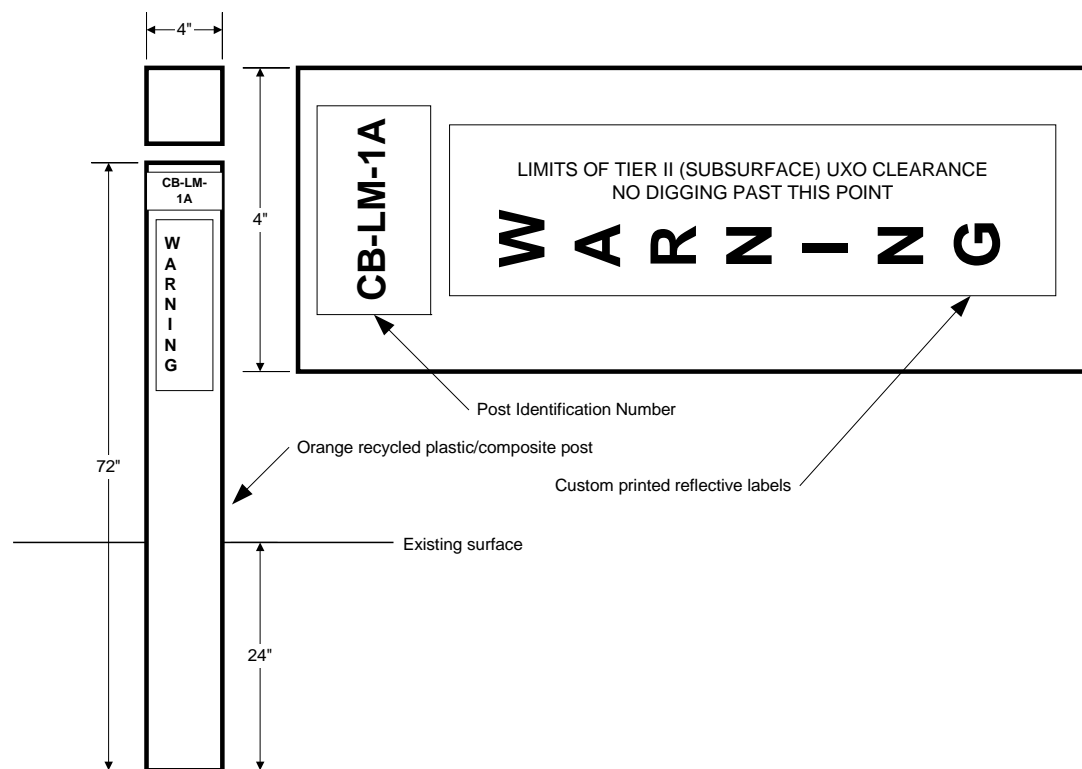


Figure 14. Typical Warning Signs for Tier Two Area



Appropriate boundary markers were established along the perimeters of the Tier Two UXO-cleared portions of Kaho`olawe that correspond to a change in UXO clearance from Tier Two to Tier One and are recorded on the Clearance Maps. The Clearance Maps indicate the planned installation locations of the Engineering Controls. Record drawings were not available for most of the Area Specific After Action Reports due to insufficient time to complete the necessary field surveys. Figure 15 shows a field application of Tier Two Engineering Controls used to delineate a Tier Two UXO-Cleared area.



**Figure 15: Tier Two Engineering Controls delineating Rocky Road**

## 10.4 Tier One Engineering Controls

The Tier One UXO-cleared areas, as depicted on the Clearance Maps, are designated as Type 3 Open Lands as approved in Section 11.c. (4)(e) of the Explosive Safety Submission. Type 3 areas are either bounded or encompassed by other use areas and are delineated by the other use area's boundary markers.

The Tier One UXO-cleared areas located within the Tier Two UXO-cleared areas as shown on the Clearance Maps are designated as Type 1 Exception Areas: Surface Cleared Exception Areas as approved in Section 11.c. (4)(g) of the Explosive Safety Submission. These areas were not subsurface cleared to the Tier Two UXO Clearance standard due to terrain inaccessibility by geophysical personnel and equipment or the presence of existing structures, , or insufficient time to complete the necessary anomaly excavations. The corresponding boundary marker for the depth of clearance and permitted use is also a Type 2C, Restoration Area Boundary Marker, per Section 11.c. (4)(d) of the Explosive Safety Submission, with the exception that the warning labels are facing toward the Tier Two UXO-cleared areas. The

wording for the boundary marker's label has been modified from the description in the ESS. The wording was changed from "Limits of Revegetation Area" to "Limits of Subsurface UXO Clearance." Drawings and intended use of these marker types have been reviewed by the State with no objections.

Engineering Controls were installed at the clearance boundary locations for each exception area as indicated on the Clearance Maps. As-Built Survey drawings are not available for most of the Area-Specific After Action Reports due to insufficient time to complete the necessary field surveys. Record drawings were produced based upon the planned installation locations. Figure 16 shows an example of engineering controls delineating a Tier One UXO-Cleared gully within a Tier Two UXO-Cleared area.



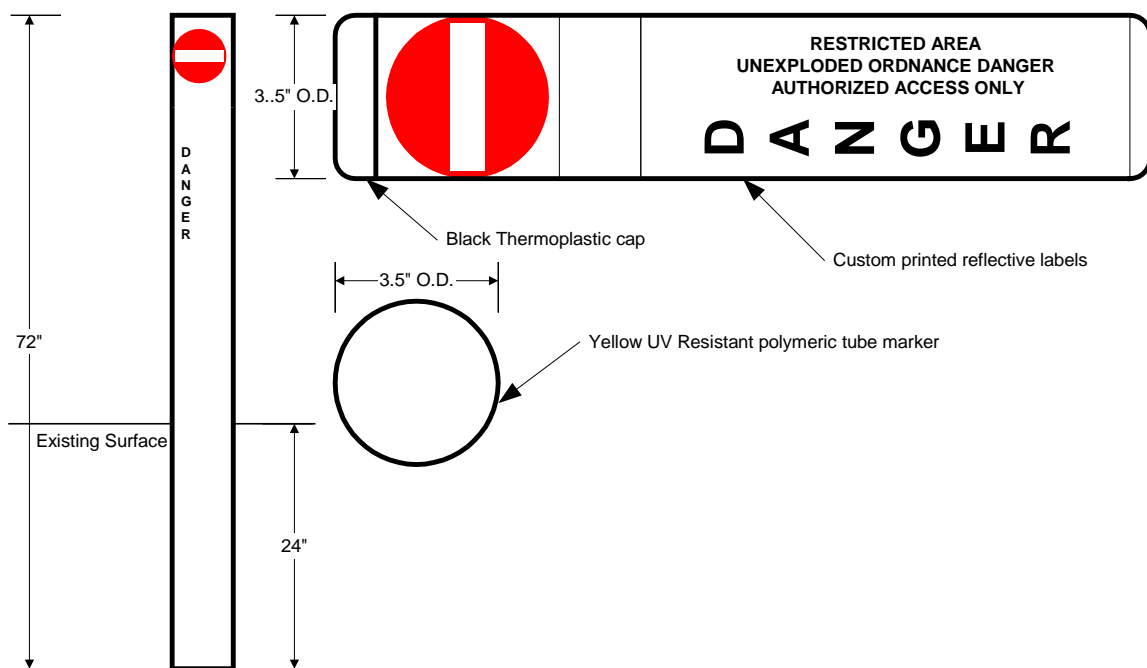
**Figure 16: Engineering Controls Delineating a Tier One UXO-Cleared Gully**

## 10.5 Uncleared Engineering Controls

The uncleared areas, located within Tier One UXO-cleared areas, depicted on the Clearance Maps, are designated as Type 2 Exception Areas: Uncleared Exception Areas as approved in Section 11.c.(4)(h) of the Explosive Safety Submission. These areas were not surface cleared to the Tier One UXO Clearance standard due to terrain inaccessibility by the UXO Surface Sweep Teams. The corresponding boundary marker for these areas is a Type 4, Special Management Area Boundary Marker, per Section 11.c. (4)(f) of the Explosive Safety

Submission, with the exception that the warning labels are facing toward the UXO cleared areas. An example of the boundary marker is illustrated in Figure 17, as described in the Explosive Safety Submission. Drawings and intended use of these marker types have been reviewed by the State with no objections.

Engineering Controls were installed at the clearance boundary locations for each uncleared exception area as indicated on the Clearance Maps. As-Built Survey drawings are not available for most of the Area-Specific After Action Reports due to insufficient time to complete the necessary field surveys. Record drawings were produced based upon the planned installation locations.



**Figure 17: Typical Warning Signs for Uncleared Areas**

Table 16 summarizes the various boundary markers, recommended land use restrictions, and UXO clearance standards used in this report.

**Table 16: Boundary Marker and Land Use Restriction Summary**

Designated Use Areas	Intended Land Use	Removal Depth	Allowed Land Use and Restrictions	Boundary Markers	Access Guide Requirements
1	Cultural centers and overnight camping	4 feet	Intrusive activities to 12 inches permitted	Type 1	None Required
2	Frequent transit areas (roads, helicopter landing zones)	4 feet	Public access, vehicular traffic, road maintenance activities permitted	Type 2A	KIRC or stewardship-organization guide
	Frequent transit areas (trails)	1 foot	Public access, no intrusive activities, surface raking less than 3 inches deep, surface rock gathering authorized	Type 2B	KIRC or stewardship-organization guide
	Restoration area	4 feet	Intrusive activities to 12 inches permitted	Type 2C	KIRC or stewardship-organization guide
3	Unspecified/ undesignated restoration areas, undeveloped coastal corridors, and open lands	Surface only	Restricted use, no intrusive activities	None*	Limited access EOD/UXO escort only
4	Special management areas	No clearance	Area remains hazardous with restricted access and no intrusive activities	Type 4	Restricted access EOD/UXO escort only
Type 1 Exception Area	Unspecified/ undesignated restoration areas, undeveloped coastal corridors and open lands	Surface only	Restricted use, no intrusive activities	Type 2C	Limited access EOD/UXO escort only
Type 2 Exception Area	None	No clearance	Area remains hazardous with restricted access and no intrusive activities	Type 4	Restricted access EOD/UXO escort only

Note: In accordance with Explosive Safety Submission – Amendment 1

## 10.6 Engineering Controls Location Survey

The locations for Engineering Controls post were predetermined to create a boundary that included the areas of interest that the Engineering Controls were providing notice.

Predetermined Engineering Controls post locations were surveyed and marked in the field with orange plastic hubs prior to installation. Installation teams then installed the appropriate Engineering Control post next to the predetermined survey pin. In some areas, installation teams were unable to install the Engineering Control post in the immediate vicinity of the surveyed hub due to rock outcroppings, archaeological sites or other interfering features. The Engineering Control posts were then installed as close as possible, as conditions permitted. The initial plan was to conduct a post-installation survey to update the actual Engineering Control post locations, but insufficient time remained on the project to perform all necessary surveys. The following work areas were surveyed and contain As-Built Engineering Controls drawings:

- Lua Makika
- Kanapou
- Kalapakea
- Kealaikahiki
- Hakioawa

All other work areas include Clearance Maps with the pre-installation survey hub locations only and have not been adjusted for the actual Engineering Control post installation locations.

---

## Section 11 Recurring Review Schedule

---

A separate Procedural Agreement regarding the means for regular internal clearance and removal of Newly Discovered, Previously Undetected Ordnance was signed by the Navy, the Kaho`olawe Island Reserve Commission, and the State of Hawaii. The agreement was recorded with the State of Hawaii Bureau of Conveyances as Document No. 2003-250978 on November 14, 2003.

In summary, this agreement provides that the Navy shall conduct regular interval clearance and removal of newly discovered, previously undetected ordnance on Kaho`olawe. The Navy shall respond to the State of Hawaii's request either as a prompt response or deferred response. A prompt response is initiated when ordnance has been found within areas in which human access occurs regularly and a prompt response to the ordnance is necessary to ensure human safety. A deferred response is initiated when Commander Navy Region Hawaii, in consultation with the State of Hawaii, determines that a sufficient number and types of ordnance have been located to warrant the mobilization of an three- or four-member ordnance response team to Kaho`olawe for a 5-day level of effort.

A copy of this agreement is provided in Supplement H.



## Section 12 ESS Deviations

The following is a list of general deviations or additions to the Explosive Safety Submission. Less significant, site specific deviations or additions were included in each Work Area Specific After Action Report.

**Table 17: ESS Deviations and Addition**

Change No.	Change Summary	Reason
1	Thermal Processing Unit (TPU) Explosive Safety Site Submission	TPU location not determined at the time of the ESS. Site submission submitted per PACDIV letter 11000 Ser ROK/733 of March 27, 2002 approving explosive safety stand-off distance and siting.
2	TPU Operating Temperature	Change in operating temperature for TPU from 1000F to 650F per PACDIV letter 11000 ROK/0029 of March 17, 2003. Temperature reduction increased productivity and reduced wear on TPU, See Section 3.3.1.1.
3	Second Open Detonation Area	Addition of a second Open Detonation area per PACDIV letter 11000.31 Ser PLN215/2469 of October 3, 2002. Second Open Detonation location allowed the concurrent operations of the TPU and open detonation. The location of the first Open Detonation Area prevented the concurrent operation of open detonation and thermal treatment at the TPU.
4	Risk Reduction Process	Addition of Risk Reduction clearance process per PACDIV letter 8020 Ser OPS/1435 of July 21, 2003. Submitted to allow the Navy to reduce the future risk associated with areas that were to remain uncleared. See Section 5.4.1.
5	LOADS	Introduction of the LOADS system for mechanical demilitarization of UXO Remnants. No Site Safety Submission was necessary. Addition of LOADS increased productivity of demilitarization of UXO remnants. See Section 3.3.1.2.
6	Flexible Linear Charges	Introduction of flexible linear charges for the explosive demilitarization of UXO remnant material. No Site Safety Submission was necessary. Linear charges increased the productivity of demilitarization of UXO remnants. See Section 3.3.1.2.

Change No.	Change Summary	Reason
7	Visual 5X Procedure	Introduction of the Visual 5X procedure to certify UXO remnants “explosives-free” by a visual inspection methodology. Army Publication IOCP-385-1 of July 16, 1997 and NOSSA Message DTG 171301Z DEC 02, Subject: Explosive Mishaps Involving Munitions Residue. Added this procedure to reduce the volume of material requiring thermal treatment and increasing productivity. See Section 3.3.1.3.
8	Disposal of OE Scrap	The ESS stated that the current plans were to have Metal Scrap Vendors take custody of the clean metallic scrap on-island. This was changed to PUXB maintaining custody and shipping off-island to metal recycler on Oahu. No Site Safety Submission was necessary. Solicitation sfor scrap vendors were unable to locate a scrap vendor willing to take custody and transport material from island.
9	Change in Blow-in-Place Standoff Distance	Changes to reflect Revision 7 to NAVSEA OP5. No Site Safety Submission was necessary. Increased stand-off distances for BIP operations.
10	Engineering Control Post Wording	Minor changes in wording for final Engineering Control labels used in the field. No Site Safety Submission was necessary. No impact to operations.
11	Deletion of Monitoring and Enforcement Provision for Institutional Controls	Provisions described in the ESS for monitoring and enforcement of institutional controls were not carried forth in the long-term management agreements. No Site Safety Submission was necessary. Decision of the Navy.
12	Change in Estimated End State	Final clearance differed from those estimated in ESS. Additional clearances were accomplished from those estimated at the submission of the ESS. No Site Safety Submission was necessary. Increase production rates and clarification of project end date allowed more work to be accomplished that estimated in ESS.

## Section 13 Cost Summary

### 13.1 Program Cost

Naval Facilities Engineering Command Pacific Division awarded Contract N62742-95-D-1339 to Parsons-UXB Joint Venture in 1997 for a contract value of \$280 million. The objective of the contract was to provide clearance of unexploded ordnance and environmental restoration which will allow for the reasonable safe use of the identified priority areas in the Kaho`olawe Island Reserve. Included in the scope of work was a wide range of services and construction projects that not only included UXO clearance, but also:

- Multi-media environmental sampling and analysis
- Range control operations
- Boundary and topographical surveys
- Protection of historical sites, endangered species and natural resources
- Design, construction and maintenance of Government Furnished Equipment, Government Furnished Facilities, and the operations and maintenance of an on-island base camp
- Transportation of contractor and Government personnel to and from the island
- Prepare Environmental Evaluation/Cost Analysis (EE/CA) documentation and/or an Engineering Evaluation/Cost Trade-off Analysis
- Other services as directed by the Government

The contract type was a Cost Contract plus Award Fee. The Award Fee was determined by an Award Fee Determining Board consisting of Government contract and technical representatives. Work was controlled through a task order process where the Government specified and controlled incremental UXO clearance by specifying the nature and extent of each task order.

The final contract value was \$344 million. A cost summary of each task order awarded is presented in Supplement J.

### 13.2 Area Assessment Cost

The Area Assessment, as described in Section 5.1, was awarded in five separate task orders over the duration of the project. The following is a summary of the Area Assessment cost:

**Table 18: Area Assessment Cost**

	Amount
Area Assessment Average Cost per GMU	\$1,306.62
Total Area Assessment Cost	\$14,266,016.59

The Area Assessment cost analysis is presented in Supplement K. Area Assessment cost includes all labor to conduct the area assessment. Not included in this cost is transportation to the work site and project management and office support to process the Area Assessment data.

### 13.3 UXO Clearance Cost

UXO Clearance was awarded in four separate task orders over the duration of the project. The following is a summary of the UXO Clearance cost:

**Table 19: UXO Clearance Cost**

	<b>Amount</b>
Tier Two UXO Clearance Average Cost per GMU	\$23,694.29
Tier One UXO Clearance Average Cost per GMU	\$11,586.55
Risk Reduction Average Cost per GMU	\$6,377.79
<b>Total UXO Clearance Cost</b>	<b>\$135,342,000.30</b>

The UXO Clearance cost analysis is presented in Supplement L. UXO Clearance cost includes all labor and field materials to conduct UXO clearance. Not included in this cost is transportation to the work site, thermal treatment of UXO remnants, off-island shipment of OE scrap, capital equipment (excavators, backhoes, trucks, geophysical detectors), project management, office and administrative support.

---

## Section 14 References

---

### Department of Defense

- 1993 Public Law 103-139, 107 STAT 1418, 1479-1484, FY 94 Defense Appropriations Act, Title X, "Conveyance of Kaho`olawe Island, Hawaii, to the State of Hawaii," signed 11 November 1993.
- 1994 Quitclaim Deed from the United States of America to the State of Hawaii for the Island of Kaho`olawe, Hawaii, State of Hawaii Bureau of Conveyances, Recorded May 9, 1994, Doc. No. 94-076277.
- 1996 DoD 6055.9-STD, *DoD Ammunition and Explosives Safety Standards*, Chapter 12, "Real Property Contaminated with Ammunition and Explosives," June 19, 1996.

### Department of Navy

- 2001 NAVSEA OP-5, *Ammunition and Explosives Ashore: Safety Regulations for Handling, Storing, Production, Renovation and Shipping*. United States Navy.

### Kaho`olawe Island Reserve Commission

- 2002 *Access and Risk Management Plan for the Kaho`olawe Island Reserve*. Prepared for the Kaho`olawe Island Reserve Commission, State of Hawaii, May 2002.
- 2003 Memorandum dated June 17, 2003 "Adoption of (Warning Signs) Task Force Recommendations." Emmett Aluli and Stanton Enomoto.

### Parsons-UXB Joint Venture

- 1998 *Cleanup Plan, UXO Clearance Project, Kaho`olawe Island Reserve, Hawaii*, Prepared for Pacific Division, Naval Facilities Engineering Command, Pearl Harbor, Hawaii.
- 2001 *Explosive Safety Submission – Amendment 1, UXO Clearance Project, Kaho`olawe Island Reserve, Hawaii*, Prepared for Pacific Division, Naval Facilities Engineering Command, Pearl Harbor, Hawaii.

### PBR Hawaii

- 1995 *Palapala Ho`onohonoho Moku`āina o Kaho`olawe, Kaho`olawe Use Plan*, Prepared by PBR Hawaii for the Kaho`olawe Island Reserve Commission, Honolulu, Hawaii, 1995.

---

## Section 15 Glossary of Terms

---

AAR	After Action Report
ANSI	American National Standards Institute
ASQC	American Society of Quality Control
BIP	Blow-in-Place
CY	Calendar Year
DDESB	Department of Defense Explosive Safety Board
DoD	Department of Defense
EOD	Explosive Ordnance Disposal
EM	Electromagnetic
ESS	Explosive Safety Submission
FY	Fiscal Year
GMU	Grid Map Unit
IP	Inspection Point
ISO	International Standards Organization
LLRW	Low Level Radioactive Waste
LOADS	Light weight Ordnance and Armament Demilitarization System
MIL-STD	Military Standard
MOU	Memorandum of Understanding
NAVEODTD	Naval Explosive Ordnance Technical Division
NEW	Net Explosive Weight
NOSSA	Navy Ordnance Safety and Security Activity
OB	Open Burn
OBOD	Open Burn/Open Detonation
OD	Open Detonation
OE	Ordnance and Explosives
OSA	Open Storage Area
PACDIV	Naval Facilities Engineering Command, Pacific Division
PDA	Personal Data Assistant
POL	Petroleum, Oils and Lubricants
PUXB	Parsons-UXB Joint Venture
QA	Quality Assurance
QC	Quality Control
RR	Risk Reduction



SOP	Standard Operating Procedure
Title X	Public Law 103-139, 107 STAT 1418, 1479-1484
TPU	Thermal Processing Unit
UXO	Unexploded Ordnance

---

# Supplement A: Tier One and Tier Two UXO Listing

---

UXO Summary  
Tier One and Tier Two UXO-Cleared Areas

Work Area	GMU	Barcode ID	UTMX	UTMY	Depth (Inches)	UXO Type	UXO Nomenclature
Kealaikahiki	73992711	15899	739900.40	2271199.00	0	20mm Projectile	U.S. PROJECTILE, 20-MM, HE, M97
Kealaikahiki	73992711	18621	739926.27	2271158.80	20	Bomb	U.S. BOMB, 100-LB, GP, AN-M30
Kealaikahiki	73992711	15898	739900.17	2271199.10	0	Small Arms	SMALL ARMS
Kealaikahiki	73992714	13071	739909.84	2271401.40	0	20mm Projectile	U.S. PROJECTILE, 20-MM, HE, M97
Kealaikahiki	73992714	13070	739909.94	2271401.70	0	OE Component	BURSTER TUBE
Kealaikahiki	73992714	13072	739909.84	2271401.10	0	OE Component	U.S. FUZE, PROJECTILE, PD, MK 27
Kealaikahiki	73992714	13075	739973.27	2271482.00	0	Projectile	U.S. PROJECTILE, 5-IN, HE, MK 35
Kealaikahiki	73992714	13069	739907.11	2271400.10	0	Propellant	PROPELLANT
Kealaikahiki	73992714	13073	739909.54	2271401.50	0	Small Arms	SMALL ARMS
Kealaikahiki	73992715	17223	740000.83	2271598.70	0	20mm Projectile	U.S. PROJECTILE, 20-MM, HE, M97
Kealaikahiki	73992716	17431	739998.13	2271698.20	0	20mm Projectile	U.S. PROJECTILE, 20-MM, HE, M97
Kealaikahiki	73992716	18849	739999.00	2271699.00	0	20mm Projectile	U.S. PROJECTILE, 20-MM, HE, M97
Kealaikahiki	73992716	18855	739999.00	2271699.00	0	Bomb	U.S. BOMB, 500-LB, DEMOLITION, HE, AN-M43 & AN-M64
Kealaikahiki	73992716	18850	739999.00	2271699.00	0	OE Component	BOOSTER
Kealaikahiki	73992716	18856	739999.00	2271698.00	0	OE Component	U.S. FUZE, ROCKET, POINT DETONATING, MK 133 & MK 155
Kealaikahiki	73992716	18852	739999.00	2271699.00	0	Raw Explosives	RAW EXPLOSIVES
Kealaikahiki	73992716	18851	739978.00	2271698.00	12	Rocket	U.S. ROCKET, 5.0-IN, BOMBARDMENT, MK 50 (BOMBROC) with WARHEAD. MK 10
Kealaikahiki	73992716	18848	739999.00	2271699.00	0	Small Arms	SMALL ARMS
Kealaikahiki	73992717	17433	739999.00	2271710.00	0	20mm Projectile	U.S. PROJECTILE, 20-MM, HE, M97
Kealaikahiki	73992717	17434	739996.06	2271704.80	0	OE Component	U.S. FUZE, PROJECTILE, AD, MK 43, MK 54, MK 55, AND MK 89
Kealaikahiki	73992717	17435	739998.75	2271701.40	0	OE Component	U.S. FUZE, PROJECTILE, PD, MK 27
Kealaikahiki	73992717	17436	739995.47	2271705.50	0	Projectile	U.S. PROJECTILE, 5-IN, HE, MK 35
Kealaikahiki	74002711	30783	740022.00	2271182.00	6	OE Component	U.S. FUZE, PROJECTILE, PD, MK 27
Kealaikahiki	74002711	16174	740001.66	2271115.90	0	Propellant	PROPELLANT
Kealaikahiki	74002711	16175	740001.19	2271115.80	0	Pyrotechnics	U.S. SIGNAL, FLARE, MARINE, MK 13
Kealaikahiki	74002715	15815	740097.99	2271501.90	0	20mm Projectile	U.S. PROJECTILE, 20-MM, HE, M97
Kealaikahiki	74002716	14962	740194.98	2271697.70	0	20mm Projectile	U.S. PROJECTILE, 20-MM, HE, M97
Kealaikahiki	74002716	30784	740060.00	2271643.00	6	20mm Projectile	U.S. PROJECTILE, 20-MM, HE, M97
Kealaikahiki	74002716	14963	740195.04	2271697.70	0	OE Component	U.S. FUZE, PROJECTILE, PD, MK 27
Kealaikahiki	74002716	14964	740194.95	2271697.80	0	Projectile	U.S. PROJECTILE, 40-MM, HE, MK 1, MK 2, & MK 3
Kealaikahiki	74002720	18854	740099.02	2272000.00	0	20mm Projectile	U.S. PROJECTILE, 20-MM, HE, M97
Kealaikahiki	74002720	18853	740099.02	2272000.00	0	Projectile	U.S. PROJECTILE, 3-IN, AA, MK 27 (HE)
Kealaikahiki	74002720	17222	740098.27	2272099.30	0	Small Arms	SMALL ARMS
Kealaikahiki	74002721	17221	740099.57	2272100.40	0	20mm Projectile	U.S. PROJECTILE, 20-MM, HE, M97
Kealaikahiki	74012710	16173	740100.16	2271026.40	0	Propellant	PROPELLANT
Kealaikahiki	74012714	15814	740101.97	2271401.00	0	20mm Projectile	U.S. PROJECTILE, 20-MM, HE, M97
Kealaikahiki	74012714	15813	740101.91	2271400.80	0	Small Arms	SMALL ARMS
Kealaikahiki	74012718	13129	740194.43	2271898.40	0	20mm Projectile	U.S. PROJECTILE, 20-MM, HE, M97
Kealaikahiki	74012718	13130	740193.68	2271899.10	0	OE Component	U.S. FUZE, PROJECTILE, PD, MK 27
Kealaikahiki	74012719	13131	740192.10	2271988.90	0	Projectile	U.S. PROJECTILE, 3-IN, AA, MK 27 (HE)
Kealaikahiki	74012720	13220	740101.15	2272000.20	0	20mm Projectile	U.S. PROJECTILE, 20-MM, HE, M97
Kealaikahiki	74012720	13222	740142.01	2272007.70	0	OE Component	U.S. BOMB, IGNITER, WP, M23
Kealaikahiki	74012720	13221	740101.11	2272000.40	0	Small Arms	SMALL ARMS
Kealaikahiki	74022711	16176	740200.15	2271100.40	0	Small Arms	SMALL ARMS

Data query completed 9/7/04  
Sorted by GMU

UXO Summary  
Tier One and Tier Two UXO-Cleared Areas

Work Area	GMU	Barcode ID	UTMX	UTMY	Depth (Inches)	UXO Type	UXO Nomenclature
Kealaikahiki	74022716	15817	740298.97	2271603.10	0	20mm Projectile	U.S. PROJECTILE, 20-MM, HE, M97
Kealaikahiki	74022722	15960	740199.83	2272200.40	0	20mm Projectile	U.S. PROJECTILE, 20-MM, HE, M97
Kealaikahiki	74022722	15962	740204.97	2272201.90	0	OE Component	U.S. FUZE, PROJECTILE, BD, MK 19, MK 20, MK 21, MK 28, MK 48, & MK 64
Kealaikahiki	74022722	15961	740199.51	2272200.30	0	Small Arms	SMALL ARMS
Kealaikahiki	74032709	16037	740399.31	2270901.40	0	20mm Projectile	PROJECTILE, 20-MM (UNKNOWN MK)
Kealaikahiki	74032709	16038	740399.33	2270901.50	0	Small Arms	SMALL ARMS
Kealaikahiki	74032710	16288	740300.21	2271038.20	0	20mm Projectile	U.S. PROJECTILE, 20-MM, HE, M97
Kealaikahiki	74032710	16290	740300.25	2271037.90	0	OE Component	U.S. FUZE, PROJECTILE, BD, MK 19, MK 20, MK 21, MK 28, MK 48, & MK 64
Kealaikahiki	74032710	16291	740301.87	2271048.70	0	OE Component	U.S. FUZE, PROJECTILE, AD, MK 43, MK 54, MK 55, AND MK 89
Kealaikahiki	74032710	16287	740373.17	2271038.90	0	Projectile	U.S. PROJECTILE, 3-IN, APHE, MK 29
Kealaikahiki	74032710	16289	740300.28	2271037.90	0	Small Arms	SMALL ARMS
Kealaikahiki	74032712	16281	740396.47	2271205.80	0	OE Component	U.S. FUZE, PROJECTILE, PD, MK 27
Kealaikahiki	74032714	16283	740300.71	2271402.30	0	20mm Projectile	PROJECTILE, 20-MM (UNKNOWN MK)
Kealaikahiki	74032716	15821	740398.51	2271701.70	0	20mm Projectile	U.S. PROJECTILE, 20-MM, HE, M97
Kealaikahiki	74032718	13133	740399.33	2271899.40	0	20mm Projectile	U.S. PROJECTILE, 20-MM, HE, M97
Kealaikahiki	74032718	13132	740399.22	2271899.30	0	Rocket	U.S. WARHEAD, ROCKET, 2.75-IN, FRAG, MK 1
Kealaikahiki	74032722	15963	740312.32	2272210.90	0	OE Component	U.S. FUZE, PROJECTILE, BD, MK 19, MK 20, MK 21, MK 28, MK 48, & MK 64
Kealaikahiki	74032722	15964	740389.23	2272201.70	0	OE Component	U.S. FUZE, PROJECTILE, PD, MK 27
Kealaikahiki	74032723	13261	740399.23	2272399.50	0	Projectile	U.S. PROJECTILE, 40-MM, HE, MK 1, MK 2, & MK 3
Kealaikahiki	74042710	16172	740408.10	2271061.40	0	Mortar	U.S. PROJECTILE, 4.2-IN, (107-MM), HE, M3
Kealaikahiki	74042712	16279	740458.56	2271283.20	0	OE Component	U.S. FUZE, PROJECTILE, PD, MK 27
Kealaikahiki	74042712	16280	740433.69	2271208.10	0	Projectile	U.S. PROJECTILE, 5-IN, HE, MK 35
Kealaikahiki	74042713	16277	740444.76	2271408.10	0	20mm Projectile	U.S. PROJECTILE, 20-MM, HE, M97
Kealaikahiki	74042713	16371	740498.68	2271355.40	0	Bomb	BOMB, 2-LB, INCENDIARY, AN-M52
Kealaikahiki	74042713	16278	740444.91	2271407.90	0	Projectile	U.S. PROJECTILE, 40-MM, HE, MK 1, MK 2, & MK 3
Kealaikahiki	74042714	16276	740440.20	2271407.30	0	20mm Projectile	U.S. PROJECTILE, 20-MM, HE, M97
Kealaikahiki	74042715	16285	740512.25	2271607.00	0	20mm Projectile	U.S. PROJECTILE, 20-MM, HE, M97
Kealaikahiki	74042715	16286	740477.13	2271558.30	0	Projectile	U.S. PROJECTILE, 3-IN, APHE, MK 29
Kealaikahiki	74042717	15819	740487.71	2271704.60	0	20mm Projectile	U.S. PROJECTILE, 20-MM, HE, M97
North Coast	74042719	31676	740481.00	2271927.00	0	Projectile	PROJECTILE, 5-IN, HE, MK 28
North Coast	74042720	28238	740497.00	2272003.00	0	20mm Projectile	U.S. PROJECTILE, 20-MM, HE, M97
North Coast	74042720	28237	740497.00	2272003.00	0	OE Component	U.S. FUZE, PROJECTILE, PD, MK 27
North Coast	74042720	28239	740451.00	2272020.00	0	OE Component	BOOSTER
Kealaikahiki	74042721	15965	740469.29	2272200.40	0	OE Component	U.S. FUZE, PROJECTILE, PD, MK 27
Kealaikahiki	74042723	17107	740401.31	2272399.10	0	20mm Projectile	U.S. PROJECTILE, 20-MM, HE, M97
Kealaikahiki	74042723	17108	740429.81	2272315.00	0	Rocket	ROCKET, 4.5-IN, BARRAGE, MK 3
Kealaikahiki	74042725	17095	740424.03	2272500.00	0	20mm Projectile	U.S. PROJECTILE, 20-MM, HE, M97
Kealaikahiki	74052707	16040	740500.66	2270701.50	0	20mm Projectile	PROJECTILE, 20-MM (UNKNOWN MK)
Kealaikahiki	74052707	16042	740500.62	2270701.40	0	OE Component	BOOSTER
Kealaikahiki	74052708	16057	740507.77	2270801.50	0	Projectile	U.S. PROJECTILE, 6-IN, HE, MK 34
Kealaikahiki	74052713	14915	740501.56	2271301.40	0	20mm Projectile	U.S. PROJECTILE, 20-MM, HE, M97
Kealaikahiki	74052713	14913	740500.62	2271313.10	0	OE Component	U.S. FUZE, PROJECTILE, PD, MK 27
Kealaikahiki	74052715	14916	740569.77	2271525.50	0	Projectile	U.S. PROJECTILE, 40-MM, HE, MK 1, MK 2, & MK 3
Kealaikahiki	74052716	14986	740501.12	2271602.80	0	20mm Projectile	U.S. PROJECTILE, 20-MM, HE, M97

Data query completed 9/7/04  
Sorted by GMU

UXO Summary  
Tier One and Tier Two UXO-Cleared Areas

Work Area	GMU	Barcode ID	UTMX	UTMY	Depth (Inches)	UXO Type	UXO Nomenclature
Kealaikahiki	74052716	14983	740555.07	2271672.40	0	OE Component	U.S. FUZE, PROJECTILE, PD, MK 27
Kealaikahiki	74052716	14984	740566.92	2271617.00	0	OE Component	U.S. FUZE, PROJECTILE, PD, MK 27
North Coast	74052717	31669	740573.00	2271754.00	0	OE Component	U.S. FUZE, PROJECTILE, AD, MK 43, MK 54, MK 55, AND MK 89
North Coast	74052717	31670	740534.00	2271757.00	0	Projectile	U.S. PROJECTILE, 5-IN, HE, MK 35
North Coast	74052718	31675	740501.00	2271899.00	0	20mm Projectile	U.S. PROJECTILE, 20-MM, HE, M97
North Coast	74052718	31674	740547.00	2271862.00	0	OE Component	U.S. FUZE, PROJECTILE, PD, MK 27
North Coast	74052718	31672	740547.00	2271862.00	0	Projectile	PROJECTILE, 37-MM, APHE (UNKNOWN MK)
North Coast	74052718	31673	740547.00	2271862.00	0	Projectile	U.S. PROJECTILE, 40-MM, HE, MK 1, MK 2, & MK 3
North Coast	74052719	29428	740599.00	2271899.00	0	20mm Projectile	U.S. PROJECTILE, 20-MM, HE, M97
North Coast	74052720	31677	740543.00	2272012.00	0	OE Component	U.S. FUZE, PROJECTILE, PD, MK 27
Kealaikahiki	74052723	13244	740502.55	2272399.10	0	20mm Projectile	U.S. PROJECTILE, 20-MM, HE, M97
Kealaikahiki	74052723	13245	740502.56	2272399.10	0	OE Component	U.S. FUZE, PROJECTILE, BD, MK 19, MK 20, MK 21, MK 28, MK 48, & MK 64
Kealaikahiki	74052723	13246	740585.32	2272356.50	0	OE Component	U.S. FUZE, PROJECTILE, PD, MK 27
Kealaikahiki	74052723	13243	740502.53	2272399.10	0	Small Arms	SMALL ARMS
Kealaikahiki	74052726	17110	740596.98	2272601.10	0	Projectile	U.S. PROJECTILE, 3-IN, APHE, MK 29
Kealaikahiki	74052726	17111	740500.39	2272601.90	0	Projectile	PROJECTILE, 40-MM, HE (UNKNOWN MK)
Kealaikahiki	74052726	17109	740500.41	2272601.50	0	Raw Explosives	RAW EXPLOSIVES
Kealaikahiki	74052727	17112	740599.34	2272700.10	0	20mm Projectile	U.S. PROJECTILE, 20-MM, HE, M97
Kealaikahiki	74052727	17115	740595.59	2272760.20	0	OE Component	U.S. FUZE, PROJECTILE, PD, MK 27
Kealaikahiki	74052727	17116	740598.01	2272701.20	0	OE Component	U.S. FUZE, PROJECTILE, BD, MK 19, MK 20, MK 21, MK 28, MK 48, & MK 64
Kealaikahiki	74052727	17113	740599.05	2272701.10	0	Small Arms	SMALL ARMS
Kealaikahiki	74062709	14958	740600.36	2270900.40	0	20mm Projectile	U.S. PROJECTILE, 20-MM, HE, M97
Kealaikahiki	74062709	14959	740600.53	2270900.10	0	Small Arms	SMALL ARMS
Kealaikahiki	74062710	14956	740697.66	2271000.30	0	20mm Projectile	U.S. PROJECTILE, 20-MM, HE, M97
Kealaikahiki	74062711	15901	740697.00	2271202.70	0	20mm Projectile	U.S. PROJECTILE, 20-MM, HE, M97
Kealaikahiki	74062711	15900	740605.35	2271159.10	0	Projectile	U.S. PROJECTILE, 5-IN, HE, MK 35
Kealaikahiki	74062712	15846	740698.21	2271205.70	0	20mm Projectile	U.S. PROJECTILE, 20-MM, HE, M97
Kealaikahiki	74062712	15847	740697.74	2271206.10	0	Bomb	U.S. BOMB, 6-LB, INCENDIARY, AN-M69
Kealaikahiki	74062712	15848	740697.52	2271206.20	0	Bomb	U.S. BOMB, 6-LB, INCENDIARY, AN-M69
Kealaikahiki	74062712	15849	740697.41	2271206.30	0	Bomb	U.S. BOMB, 6-LB, INCENDIARY, AN-M69
Kealaikahiki	74062712	15850	740697.27	2271206.40	0	Bomb	U.S. BOMB, 6-LB, INCENDIARY, AN-M69
Kealaikahiki	74062713	16369	740664.79	2271353.90	0	Projectile	U.S. PROJECTILE, 40-MM, HE, MK 1, MK 2, & MK 3
Kealaikahiki	74062713	16370	740615.07	2271382.80	0	Projectile	U.S. PROJECTILE, 5-IN, HE, MK 35
Kealaikahiki	74062714	16566	740612.06	2271411.50	0	20mm Projectile	U.S. PROJECTILE, 20-MM, HE, M97
Kealaikahiki	74062715	13241	740698.70	2271500.80	0	20mm Projectile	U.S. PROJECTILE, 20-MM, HE, M97
Kealaikahiki	74062715	13240	740698.95	2271500.80	0	Projectile	U.S. PROJECTILE, 40-MM, HE, MK 1, MK 2, & MK 3
North Coast	74062718	29479	740600.02	2271899.00	0	20mm Projectile	U.S. PROJECTILE, 20-MM, HE, M97
North Coast	74062718	29480	740692.56	2271809.30	0	Projectile	U.S. PROJECTILE, 40-MM, HE, MK 1, MK 2, & MK 3
North Coast	74062719	29423	740699.02	2271900.00	0	20mm Projectile	U.S. PROJECTILE, 20-MM, HE, M97
North Coast	74062719	29425	740699.02	2271900.00	0	OE Component	U.S. FUZE, PROJECTILE, PD, MK 27
North Coast	74062719	29422	740679.37	2271990.60	0	Projectile	U.S. PROJECTILE, 3-IN, APHE, MK 29
North Coast	74062719	29424	740699.02	2271900.00	0	Small Arms	SMALL ARMS
North Coast	74062720	29427	740699.00	2272099.00	0	20mm Projectile	U.S. PROJECTILE, 20-MM, HE, M97
North Coast	74062720	29426	740624.06	2272055.30	0	Projectile	U.S. PROJECTILE, 3-IN, APHE, MK 29
North Coast	74062725	20239	740643.00	2272544.00	0	Projectile	U.S. PROJECTILE, 37MM, GUN, HE, M54

Data query completed 9/7/04  
Sorted by GMU

UXO Summary  
Tier One and Tier Two UXO-Cleared Areas

Work Area	GMU	Barcode ID	UTMX	UTMY	Depth (Inches)	UXO Type	UXO Nomenclature
North Coast	74062725	20238	740647.99	2272500.80	0	Rocket	ROCKET, 4.5-IN, BARRAGE, MK 3
North Coast	74062726	20220	740699.00	2272699.00	0	20mm Projectile	U.S. PROJECTILE, 20-MM, HE, M97
North Coast	74062726	20221	740607.00	2272627.00	0	OE Component	U.S. FUZE, PROJECTILE, PD, MK 27
North Coast	74062727	20227	740653.00	2272760.00	0	OE Component	U.S. FUZE, PROJECTILE, PD, MK 27
Kealaikahiki	74072706	14642	740701.33	2270604.40	0	20mm Projectile	U.S. PROJECTILE, 20-MM, HE, M97
Kealaikahiki	74072706	14641	740713.01	2270624.00	0	Rocket	ROCKET, 4.5-IN, BARRAGE, MK 3
Kealaikahiki	74072709	15742	740798.23	2270901.60	0	20mm Projectile	U.S. PROJECTILE, 20-MM, HE, M97
Kealaikahiki	74072709	15740	740753.98	2270937.70	0	Pyrotechnics	CANDLE MIX
Kealaikahiki	74072711	15904	740799.81	2271197.00	0	Projectile	U.S. PROJECTILE, 40-MM, HE, MK 1, MK 2, & MK 3
Kealaikahiki	74072711	15905	740799.64	2271197.00	0	Projectile	U.S. PROJECTILE, 40-MM, HE, MK 1, MK 2, & MK 3
Kealaikahiki	74072711	15906	740799.54	2271197.00	0	Projectile	U.S. PROJECTILE, 40-MM, HE, MK 1, MK 2, & MK 3
Kealaikahiki	74072712	15851	740701.00	2271205.40	0	Bomb	U.S. BOMB, 6-LB, INCENDIARY, AN-M69
Kealaikahiki	74072712	15852	740700.87	2271205.40	0	Bomb	U.S. BOMB, 6-LB, INCENDIARY, AN-M69
Kealaikahiki	74072712	15853	740700.80	2271205.30	0	Bomb	U.S. BOMB, 6-LB, INCENDIARY, AN-M69
Kealaikahiki	74072712	15854	740700.73	2271205.30	0	Bomb	U.S. BOMB, 6-LB, INCENDIARY, AN-M69
Kealaikahiki	74072712	15855	740700.69	2271205.30	0	Bomb	U.S. BOMB, 6-LB, INCENDIARY, AN-M69
Kealaikahiki	74072712	15856	740700.61	2271205.20	0	Bomb	U.S. BOMB, 6-LB, INCENDIARY, AN-M69
Kealaikahiki	74072713	16562	740789.38	2271403.80	0	20mm Projectile	U.S. PROJECTILE, 20-MM, HE, M97
Kealaikahiki	74072714	15973	740799.87	2271402.00	0	20mm Projectile	U.S. PROJECTILE, 20-MM, HE, M97
Kealaikahiki	74072715	16563	740729.13	2271569.60	0	Projectile	U.S. PROJECTILE, 5-IN, HE, MK 35
Kealaikahiki	74072715	16564	740788.88	2271572.40	0	Projectile	U.S. PROJECTILE, 3-IN, APHE, MK 29
North Coast	74072716	31666	740797.00	2271615.00	0	Projectile	U.S. PROJECTILE, 5-IN, HE, MK 35
North Coast	74072717	29482	740751.37	2271756.40	0	Bomb	U.S. BOMB, 500-LB, GPLD, MK 82 & BLU-111A/B
North Coast	74072717	29481	740755.67	2271750.10	0	Projectile	U.S. PROJECTILE, 3-IN, AA, MK 27 (HE)
North Coast	74072718	29478	740700.02	2271899.00	0	20mm Projectile	U.S. PROJECTILE, 20-MM, HE, M97
North Coast	74072718	29475	740712.57	2271856.00	0	Projectile	U.S. PROJECTILE, 3-IN, AA, MK 27 (HE)
North Coast	74072718	29476	740715.37	2271844.20	0	Projectile	U.S. PROJECTILE, 40-MM, HE, MK 1, MK 2, & MK 3
North Coast	74072718	29477	740790.22	2271807.50	0	Projectile	U.S. PROJECTILE, 40-MM, HE, MK 1, MK 2, & MK 3
North Coast	74072719	29421	740784.26	2271948.60	0	Rocket	U.S. WARHEAD, ROCKET, 2.75-IN, FRAG, MK 1
North Coast	74072723	29388	740794.51	2272338.60	0	Projectile	U.S. PROJECTILE, 3-IN, AA, MK 27 (HE)
North Coast	74072724	29386	740700.02	2272400.00	0	20mm Projectile	U.S. PROJECTILE, 20-MM, HE, M97
North Coast	74072724	29387	740700.02	2272400.00	0	Small Arms	SMALL ARMS
North Coast	74072725	28196	740799.99	2272576.40	0	OE Component	U.S. FUZE, PROJECTILE, AD, MK 43, MK 54, MK 55, AND MK 89
North Coast	74072726	20229	740799.00	2272699.00	0	20mm Projectile	U.S. PROJECTILE, 20-MM, HE, M97
North Coast	74072726	20230	740772.00	2272675.00	0	OE Component	U.S. FUZE, PROJECTILE, AD, MK 43, MK 54, MK 55, AND MK 89
North Coast	74072726	20231	740782.00	2272686.00	0	OE Component	U.S. FUZE, PROJECTILE, BD, MK 19, MK 20, MK 21, MK 28, MK 48, & MK 64
North Coast	74072727	20223	740717.00	2272732.00	0	OE Component	U.S. FUZE, PROJECTILE, PD, MK 27
North Coast	74072727	20224	740744.00	2272742.00	0	OE Component	U.S. FUZE, PROJECTILE, PD, MK 27
North Coast	74072727	20225	740774.00	2272747.00	0	OE Component	U.S. FUZE, PROJECTILE, BD, MK 19, MK 20, MK 21, MK 28, MK 48, & MK 64
North Coast	74072727	20226	740788.00	2272787.00	0	OE Component	U.S. FUZE, PROJECTILE, BD, MK 19, MK 20, MK 21, MK 28, MK 48, & MK 64
North Coast	74072727	20222	740733.00	2272731.00	0	Projectile	U.S. PROJECTILE, 3-IN, AA, MK 27 (HE)
North Coast	74072727	20228	740798.10	2272714.00	0	Rocket	ROCKET, 4.5-IN, BARRAGE, MK 3
North Coast	74072728	20235	740799.00	2272801.00	0	20mm Projectile	U.S. PROJECTILE, 20-MM, HE, M97

Data query completed 9/7/04  
Sorted by GMU

UXO Summary  
Tier One and Tier Two UXO-Cleared Areas

Work Area	GMU	Barcode ID	UTMX	UTMY	Depth (Inches)	UXO Type	UXO Nomenclature
Kealaikahiki	74082706	14636	740806.22	2270620.30	0	Rocket	ROCKET, 4.5-IN, BARRAGE, MK 3
Kealaikahiki	74082707	14586	740877.88	2270710.90	0	OE Component	U.S. BOMB, IGNITER, WP, M13, M14, & AN-M15
Kealaikahiki	74082707	14587	740823.06	2270756.00	0	Raw Explosives	RAW EXPLOSIVES
Kealaikahiki	74082707	14588	740817.54	2270794.40	0	Rocket	ROCKET, 4.5-IN, BARRAGE, MK 3
Kealaikahiki	74082708	14580	740862.59	2270804.10	0	OE Component	U.S. FUZE, PROJECTILE, PD, MK 27
Kealaikahiki	74082709	15837	740800.34	2270900.60	0	20mm Projectile	U.S. PROJECTILE, 20-MM, HE, M97
Kealaikahiki	74082709	15838	740800.34	2270900.80	0	OE Component	U.S. FUZE, PROJECTILE, PD, MK 27
Kealaikahiki	74082711	13177	740801.13	2271101.00	0	20mm Projectile	U.S. PROJECTILE, 20-MM, HE, M97
Kealaikahiki	74082711	13175	740900.28	2271122.50	0	OE Component	U.S. FUZE, PROJECTILE, PD, MK 27
Kealaikahiki	74082711	13176	740827.94	2271130.70	0	Projectile	U.S. PROJECTILE, 40-MM, HE, MK 1, MK 2, & MK 3
Kealaikahiki	74082711	13179	740801.11	2271101.10	0	Propellant	PROPELLANT
Kealaikahiki	74082712	13180	740801.25	2271199.50	0	20mm Projectile	U.S. PROJECTILE, 20-MM, HE, M97
Kealaikahiki	74082712	13183	740875.63	2271267.70	0	Projectile	U.S. PROJECTILE, 40-MM, HE, MK 1, MK 2, & MK 3
Kealaikahiki	74082712	13181	740801.24	2271199.50	0	Small Arms	SMALL ARMS
Kealaikahiki	74082713	15974	740804.31	2271398.90	0	20mm Projectile	PROJECTILE, 20-MM (UNKNOWN MK)
Kealaikahiki	74082713	15975	740802.91	2271337.30	0	Bomb	U.S. BOMB, 4-LB, INCENDIARY, AN-M50 SERIES & M126
Kealaikahiki	74082714	15970	740803.38	2271402.60	0	20mm Projectile	U.S. PROJECTILE, 20-MM, HE, M97
Kealaikahiki	74082714	15971	740803.32	2271402.70	0	Projectile	U.S. PROJECTILE, 37MM, GUN, HE, M54
North Coast	74082716	31665	740899.00	2271601.00	0	20mm Projectile	U.S. PROJECTILE, 20-MM, HE, M97
North Coast	74082717	29470	740854.72	2271780.40	0	Mortar	U.S. PROJECTILE, 4.2-IN, (107-MM), HE, M3
North Coast	74082717	29471	740812.29	2271723.10	0	Projectile	U.S. PROJECTILE, 40-MM, HE, MK 1, MK 2, & MK 3
North Coast	74082717	29472	740850.33	2271745.90	0	Projectile	U.S. PROJECTILE, 40-MM, HE, MK 1, MK 2, & MK 3
North Coast	74082717	29473	740884.21	2271763.60	0	Projectile	U.S. PROJECTILE, 40-MM, HE, MK 1, MK 2, & MK 3
North Coast	74082718	29474	740899.00	2271899.00	0	20mm Projectile	U.S. PROJECTILE, 20-MM, HE, M97
North Coast	74082719	29419	740899.02	2271900.00	0	20mm Projectile	U.S. PROJECTILE, 20-MM, HE, M97
North Coast	74082719	29410	740878.31	2271966.60	0	Mortar	U.S. CARTRIDGE, 4.2-IN, (107-MM), SMOKE, WP, M2
North Coast	74082719	29413	740878.16	2271966.20	0	Mortar	U.S. PROJECTILE, 4.2-IN, (107-MM), HE, M329
North Coast	74082719	29414	740878.19	2271966.20	0	Mortar	U.S. PROJECTILE, 4.2-IN, (107-MM), HE, M329
North Coast	74082719	29411	740835.16	2271900.10	0	Projectile	U.S. PROJECTILE, 5-IN, ILLUMINATION, MK 30
North Coast	74082719	29412	740878.13	2271966.20	0	Projectile	U.S. PROJECTILE, 5-IN, HE, MK 35
North Coast	74082719	29415	740878.22	2271966.20	0	Projectile	U.S. PROJECTILE, 5-IN, HE, MK 35
North Coast	74082721	29406	740899.02	2272100.00	0	20mm Projectile	U.S. PROJECTILE, 20-MM, HE, M97
North Coast	74082721	29408	740899.02	2272100.00	0	Projectile	U.S. PROJECTILE, 40-MM, HE, MK 1, MK 2, & MK 3
North Coast	74082721	29409	740899.02	2272100.00	0	Projectile	U.S. PROJECTILE, 40-MM, HE, MK 1, MK 2, & MK 3
North Coast	74082723	29389	740800.02	2272300.00	0	20mm Projectile	U.S. PROJECTILE, 20-MM, HE, M97
North Coast	74082724	29390	740880.00	2272480.00	0	Projectile	U.S. PROJECTILE, 40-MM, HE, MK 1, MK 2, & MK 3
North Coast	74082727	20232	740801.00	2272799.00	0	20mm Projectile	U.S. PROJECTILE, 20-MM, HE, M97
North Coast	74082727	20234	740868.00	2272730.00	0	Projectile	U.S. PROJECTILE, 3-IN, APHE, MK 29
North Coast	74082728	20233	740801.00	2272801.00	0	20mm Projectile	U.S. PROJECTILE, 20-MM, HE, M97
North Coast	74082728	20236	740861.50	2272852.00	0	Rocket	ROCKET, 4.5-IN, BARRAGE, MK 3
North Coast	74082729	20455	740874.00	2272968.00	0	OE Component	U.S. FUZE, PROJECTILE, PD, MK 30
Kealaikahiki	74092704	14616	740976.68	2270498.90	0	Projectile	U.S. PROJECTILE, 40-MM, HE, MK 1, MK 2, & MK 3
Kealaikahiki	74092705	14615	740898.20	2270552.30	0	20mm Projectile	U.S. PROJECTILE, 20-MM, HE, M97
Kealaikahiki	74092707	14550	740937.52	2270748.00	0	Bomb	U.S. BOMB, 6-LB, INCENDIARY, AN-M69
Kealaikahiki	74092709	15839	740911.53	2270984.30	0	Projectile	U.S. PROJECTILE, 5-IN, HE, MK 35
Kealaikahiki	74092709	15840	740968.07	2270965.20	0	Projectile	U.S. PROJECTILE, 5-IN, HE, MK 35

Data query completed 9/7/04  
Sorted by GMU



UXO Summary  
Tier One and Tier Two UXO-Cleared Areas

Work Area	GMU	Barcode ID	UTMX	UTMY	Depth (Inches)	UXO Type	UXO Nomenclature
Kealaikahiki	74092709	15841	740982.94	2270963.60	0	Projectile	U.S. PROJECTILE, 5-IN, HE, MK 35
Kealaikahiki	74092710	15835	740899.83	2271000.10	0	20mm Projectile	U.S. PROJECTILE, 20-MM, HE, M97
Kealaikahiki	74092711	16560	740899.74	2271103.10	0	20mm Projectile	U.S. PROJECTILE, 20-MM, HE, M97
Kealaikahiki	74092711	16559	740955.17	2271172.10	0	OE Component	BOOSTER
Kealaikahiki	74092712	13171	740900.15	2271200.70	0	20mm Projectile	U.S. PROJECTILE, 20-MM, HE, M97
Kealaikahiki	74092712	13172	740901.19	2271202.70	0	Bomb	U.S. BOMB, 6-LB, INCENDIARY, AN-M69
Kealaikahiki	74092712	13174	740900.17	2271255.80	0	Bomb	U.S. BOMB, 6-LB, INCENDIARY, AN-M69
Kealaikahiki	74092712	13173	740983.38	2271287.60	0	OE Component	U.S. FUZE, PROJECTILE, PD, MK 27
North Coast	74092713	31659	740971.00	2271340.00	0	OE Component	BOOSTER
North Coast	74092713	31660	740948.00	2271317.00	0	Projectile	U.S. PROJECTILE, 40-MM, HE, MK 1, MK 2, & MK 3
North Coast	74092713	31661	740984.00	2271327.00	0	Projectile	U.S. PROJECTILE, 40-MM, HE, MK 1, MK 2, & MK 3
North Coast	74092713	31658	740901.00	2271399.00	0	Small Arms	SMALL ARMS
North Coast	74092715	31663	740912.00	2271590.00	0	Projectile	U.S. PROJECTILE, 3-IN, AA, MK 27 (HE)
North Coast	74092715	31664	740903.00	2271576.00	0	Rocket	ROCKET, 5-IN, AIRCRAFT, HE, MK 1
North Coast	74092716	29464	740999.00	2271699.00	0	20mm Projectile	U.S. PROJECTILE, 20-MM, HE, M97
North Coast	74092717	29465	740902.31	2271711.60	0	Projectile	U.S. PROJECTILE, 5-IN, HE, MK 35
North Coast	74092717	29466	740937.74	2271749.30	0	Projectile	U.S. PROJECTILE, 40-MM, HE, MK 1, MK 2, & MK 3
North Coast	74092717	29467	740974.39	2271760.80	0	Projectile	U.S. PROJECTILE, 40-MM, HE, MK 1, MK 2, & MK 3
North Coast	74092718	29468	740906.74	2271815.40	0	Projectile	U.S. PROJECTILE, 5-IN, HE, MK 35
North Coast	74092718	29469	740986.74	2271877.30	0	Projectile	U.S. PROJECTILE, 5-IN, HE, MK 35
North Coast	74092719	29417	740900.02	2271900.00	0	20mm Projectile	U.S. PROJECTILE, 20-MM, HE, M97
North Coast	74092719	29416	740960.74	2271918.90	0	Projectile	U.S. PROJECTILE, 3-IN, AA, MK 27 (HE)
North Coast	74092720	29405	740900.02	2272099.00	0	20mm Projectile	U.S. PROJECTILE, 20-MM, HE, M97
North Coast	74092720	29404	740959.37	2272039.20	0	Projectile	U.S. PROJECTILE, 5-IN, HE, MK 35
North Coast	74092721	29402	740999.02	2272100.00	0	20mm Projectile	U.S. PROJECTILE, 20-MM, HE, M97
North Coast	74092721	29403	740999.02	2272100.00	0	OE Component	U.S. FUZE, PROJECTILE, BD, M66
North Coast	74092721	29401	740991.67	2272116.50	0	Projectile	U.S. PROJECTILE, 40-MM, HE, MK 1, MK 2, & MK 3
North Coast	74092722	29399	740999.02	2272200.00	0	20mm Projectile	U.S. PROJECTILE, 20-MM, HE, M97
North Coast	74092722	29397	740994.21	2272290.60	0	Mortar	U.S. PROJECTILE, 4.2-IN, (107-MM), HE, M329
North Coast	74092722	29398	740999.02	2272200.00	0	OE Component	U.S. FUZE, PROJECTILE, PD, MK 27
North Coast	74092723	29396	740901.00	2272399.00	0	20mm Projectile	U.S. PROJECTILE, 20-MM, HE, M97
North Coast	74092723	29395	740974.00	2272382.00	0	Projectile	U.S. PROJECTILE, 40-MM, HE, MK 1, MK 2, & MK 3
North Coast	74092724	29392	740951.00	2272451.00	0	20mm Projectile	U.S. PROJECTILE, 20-MM, HE, M97
North Coast	74092724	29391	740987.00	2272485.00	0	Projectile	U.S. PROJECTILE, 40-MM, HE, MK 1, MK 2, & MK 3
North Coast	74092724	29394	740951.00	2272451.00	0	Small Arms	SMALL ARMS
North Coast	74092725	28192	740920.11	2272574.10	0	OE Component	U.S. FUZE, PROJECTILE, PD, MK 27
North Coast	74092725	28193	740920.97	2272574.10	0	OE Component	U.S. FUZE, PROJECTILE, PD, MK 27
North Coast	74092725	28194	740920.44	2272574.60	0	OE Component	U.S. FUZE, PROJECTILE, PD, MK 27
North Coast	74092726	28191	740901.53	2272610.70	0	OE Component	U.S. FUZE, PROJECTILE, PD, MK 27
North Coast	74092728	20237	740901.00	2272801.00	0	20mm Projectile	U.S. PROJECTILE, 20-MM, HE, M97
North Coast	74092729	20453	740901.00	2272901.00	0	20mm Projectile	U.S. PROJECTILE, 20-MM, HE, M97
North Coast	74092729	20450	740901.00	2272901.00	0	OE Component	U.S. FUZE, PROJECTILE, BD, M66
North Coast	74092729	20451	740901.00	2272901.00	0	OE Component	BOOSTER
North Coast	74092729	20452	740901.00	2272901.00	0	OE Component	BOOSTER
Kealaikahiki	74102704	15842	741096.76	2270472.40	0	Rocket	ROCKET, 4.5-IN, BARRAGE, MK 3
Kealaikahiki	74102705	15843	740999.45	2270499.40	0	20mm Projectile	U.S. PROJECTILE, 20-MM, HE, M97
Kealaikahiki	74102706	14889	741098.42	2270615.50	0	OE Component	U.S. FUZE, PROJECTILE, AD, MK 17, MK 35, MK 37, MK 38, AND MK 46

Data query completed 9/7/04  
Sorted by GMU

UXO Summary  
Tier One and Tier Two UXO-Cleared Areas

Work Area	GMU	Barcode ID	UTMX	UTMY	Depth (Inches)	UXO Type	UXO Nomenclature
Kealaikahiki	74102706	14888	741058.24	2270601.50	0	Projectile	U.S. PROJECTILE, 40-MM, HE, MK 1, MK 2, & MK 3
Kealaikahiki	74102706	14890	741098.25	2270615.00	0	Projectile	U.S. PROJECTILE, 40-MM, HE, MK 1, MK 2, & MK 3
Kealaikahiki	74102707	16156	741033.19	2270764.20	0	Bomb	U.S. BOMB, 6-LB, INCENDIARY, AN-M69
Kealaikahiki	74102707	16166	741088.28	2270753.40	0	Bomb	U.S. BOMB, 6-LB, INCENDIARY, AN-M69
Kealaikahiki	74102707	16167	741088.15	2270753.20	0	Bomb	U.S. BOMB, 6-LB, INCENDIARY, AN-M69
Kealaikahiki	74102707	16168	741088.10	2270753.00	0	Bomb	U.S. BOMB, 6-LB, INCENDIARY, AN-M69
Kealaikahiki	74102707	16169	741088.10	2270752.80	0	Bomb	U.S. BOMB, 6-LB, INCENDIARY, AN-M69
Kealaikahiki	74102707	16153	741060.97	2270747.90	0	OE Component	U.S. FUZE, ROCKET, NOSE, MK132, MK137, MK145, & MK154
Kealaikahiki	74102707	16158	741020.41	2270771.50	0	OE Component	U.S. FUZE, PROJECTILE, PD, MK 27
Kealaikahiki	74102707	16160	741047.50	2270769.60	0	Projectile	U.S. PROJECTILE, 5-IN, HE, MK 35
Kealaikahiki	74102707	16163	741064.13	2270760.30	0	Rocket	U.S. WARHEAD, ROCKET, 2.75-IN, FRAG, MK 1
Kealaikahiki	74102708	14589	741000.26	2270800.70	0	20mm Projectile	U.S. PROJECTILE, 20-MM, HE, M97
Kealaikahiki	74102708	14591	741004.01	2270869.50	0	OE Component	U.S. FUZE, PROJECTILE, PD, MK 27
Kealaikahiki	74102708	14592	741023.74	2270887.20	0	OE Component	U.S. FUZE, PROJECTILE, PD, MK 27
Kealaikahiki	74102708	14595	741070.44	2270848.50	0	OE Component	U.S. FUZE, PROJECTILE, PD, MK 27
Kealaikahiki	74102708	14599	741096.94	2270898.60	0	OE Component	U.S. FUZE, PROJECTILE, BD, MK 19, MK 20, MK 21, MK 28, MK 48, & MK 64
Kealaikahiki	74102708	14596	741063.21	2270811.80	0	Projectile	U.S. PROJECTILE, 40-MM, HE, MK 1, MK 2, & MK 3
Kealaikahiki	74102709	14578	741098.79	2270901.00	0	20mm Projectile	U.S. PROJECTILE, 20-MM, HE, M97
Kealaikahiki	74102709	14575	741002.97	2270903.20	0	Bomb	U.S. BOMB, 6-LB, INCENDIARY, AN-M69
Kealaikahiki	74102709	14576	741071.03	2270930.20	0	OE Component	U.S. FUZE, PROJECTILE, BD, MK 19, MK 20, MK 21, MK 28, MK 48, & MK 64
Kealaikahiki	74102709	14577	741068.37	2270931.40	0	OE Component	U.S. FUZE, PROJECTILE, BD, MK 19, MK 20, MK 21, MK 28, MK 48, & MK 64
Kealaikahiki	74102710	14541	741003.96	2271003.10	0	20mm Projectile	U.S. PROJECTILE, 20-MM, HE, M97
Kealaikahiki	74102710	14536	741013.09	2271099.10	0	OE Component	U.S. FUZE, PROJECTILE, PD, MK 27
Kealaikahiki	74102711	16648	741000.84	2271100.70	0	20mm Projectile	PROJECTILE, 20-MM (UNKNOWN MK)
Kealaikahiki	74102711	16649	741000.90	2271100.60	0	OE Component	U.S. FUZE, PROJECTILE, PD, MK 27
Kealaikahiki	74102711	16650	741000.90	2271100.30	0	OE Component	U.S. FUZE, PROJECTILE, PD, MK 27
Kealaikahiki	74102711	16652	741008.16	2271175.20	0	Projectile	U.S. PROJECTILE, 5-IN, ILLUMINATION OR WHITE PHOSPHOROUS. MK 50
Kealaikahiki	74102711	16647	741000.87	2271100.90	0	Small Arms	SMALL ARMS
Honokoa	74102712	35923	741008.00	2271295.00	0	20mm Projectile	U.S. PROJECTILE, 20-MM, HE, M97
Honokoa	74102713	35920	741052.00	2271353.00	0	20mm Projectile	U.S. PROJECTILE, 20-MM, HE, M97
Honokoa	74102713	35921	741073.00	2271352.00	0	Projectile	U.S. PROJECTILE, 37MM, GUN, HE, M54
Honokoa	74102713	35922	741052.00	2271353.00	0	Small Arms	SMALL ARMS
Honokoa	74102714	29548	741001.00	2271464.00	0	Propellant	PROPELLANT
Honokoa	74102714	29549	741006.31	2271485.30	0	Rocket	U.S. WARHEAD, ROCKET, 2.75-IN, HE-FRAG, M151
Honokoa	74102715	29486	741099.00	2271599.00	0	20mm Projectile	U.S. PROJECTILE, 20-MM, HE, M97
Honokoa	74102715	29487	741074.00	2271565.00	0	Projectile	U.S. PROJECTILE, 40-MM, HE, MK 1, MK 2, & MK 3
Honokoa	74102715	29488	741082.00	2271524.00	0	Projectile	U.S. PROJECTILE, 40-MM, HE, MK 1, MK 2, & MK 3
Honokoa	74102717	29496	741099.02	2271700.00	0	20mm Projectile	U.S. PROJECTILE, 20-MM, HE, M97
Honokoa	74102717	29495	741051.32	2271766.90	0	Projectile	U.S. PROJECTILE, 5-IN, HE, MK 35
Honokoa	74102718	29506	741000.02	2271899.00	0	20mm Projectile	U.S. PROJECTILE, 20-MM, HE, M97
Honokoa	74102718	29508	741005.00	2271895.00	0	Projectile	U.S. PROJECTILE, 40-MM, HE, MK 1, MK 2, & MK 3
Honokoa	74102719	29503	741000.02	2271900.00	0	20mm Projectile	U.S. PROJECTILE, 20-MM, HE, M97
Honokoa	74102719	29502	741095.00	2271994.00	0	Projectile	U.S. PROJECTILE, 40-MM, HE, MK 1, MK 2, & MK 3

Data query completed 9/7/04  
Sorted by GMU

UXO Summary  
Tier One and Tier Two UXO-Cleared Areas

Work Area	GMU	Barcode ID	UTMX	UTMY	Depth (Inches)	UXO Type	UXO Nomenclature
Honokoa	74102719	29504	741064.29	2271961.70	0	Projectile	U.S. PROJECTILE, 3-IN, AA, MK 27 (HE)
Honokoa	74102721	27788	741091.38	2272111.70	0	Projectile	U.S. PROJECTILE, 5-IN, HE, MK 35
Honokoa	74102722	27787	741056.00	2272255.00	0	20mm Projectile	U.S. PROJECTILE, 20-MM, HE, M97
Honokoa	74102723	27789	741036.02	2272345.20	0	Projectile	U.S. PROJECTILE, 3-IN, AA, MK 27 (HE)
Honokoa	74102724	27790	741052.00	2272432.00	0	Projectile	U.S. PROJECTILE, 3-IN, APHE, MK 29
North Coast	74102725	28180	741001.00	2272599.00	0	20mm Projectile	U.S. PROJECTILE, 20-MM, HE, M97
North Coast	74102725	28179	741046.12	2272568.50	0	Projectile	U.S. PROJECTILE, 3-IN, AA, MK 27 (HE)
North Coast	74102726	28173	741074.63	2272636.20	0	Projectile	U.S. PROJECTILE, 5-IN, HE, MK 35
North Coast	74102727	28188	741003.54	2272714.90	0	OE Component	U.S. FUZE, PROJECTILE, PD, MK 27
North Coast	74102728	28186	741085.27	2272893.10	0	OE Component	BURSTER TUBE
North Coast	74102728	28187	741085.15	2272898.20	0	OE Component	U.S. FUZE, ROCKET, NOSE, MK132, MK137, MK145, & MK154
North Coast	74102729	20459	741035.00	2272975.00	0	Projectile	U.S. PROJECTILE, 3-IN, AA, MK 27 (HE)
North Coast	74102731	20462	741099.00	2273101.00	0	20mm Projectile	U.S. PROJECTILE, 20-MM, HE, M97
North Coast	74102731	20463	741048.00	2273148.00	0	Projectile	U.S. PROJECTILE, 3-IN, APHE, MK 29
Kealaikahiki	74112706	15734	741128.18	2270638.20	0	Mortar	U.S. PROJECTILE, 4.2-IN, (107-MM), HE, M3
Kealaikahiki	74112706	15733	741149.03	2270642.00	0	OE Component	U.S. FUZE, PROJECTILE, PD, MK 27
Kealaikahiki	74112706	15736	741115.35	2270679.20	0	OE Component	U.S. FUZE, BOMB, M157
Kealaikahiki	74112706	15737	741190.72	2270687.20	0	OE Component	U.S. FUZE, PROJECTILE, AD, MK 43, MK 54, MK 55, AND MK 89
Kealaikahiki	74112706	15732	741151.68	2270652.80	0	Pyrotechnics	U.S. SIGNAL, ILLUM, GROUND: CLUSTERS, M125, M158, M159; PARACHUTES: M126, M127, M195, & M207
Kealaikahiki	74112707	16034	741098.56	2270707.10	0	20mm Projectile	U.S. PROJECTILE, 20-MM, HE, M97
Kealaikahiki	74112707	16032	741107.09	2270773.00	0	Bomb	U.S. BOMB, 6-LB, INCENDIARY, AN-M69
Kealaikahiki	74112708	40403	741102.00	2270804.00	0	Small Arms	SMALL ARMS
Kealaikahiki	74112710	14515	741197.84	2271001.30	0	20mm Projectile	U.S. PROJECTILE, 20-MM, HE, M97
Kealaikahiki	74112710	14517	741174.03	2271070.60	0	Projectile	U.S. PROJECTILE, 40-MM, HE, MK 1, MK 2, & MK 3
Kealaikahiki	74112711	16645	741100.68	2271101.90	0	20mm Projectile	U.S. PROJECTILE, 20-MM, HE, M97
Honokoa	74112712	35925	741159.00	2271248.00	0	20mm Projectile	U.S. PROJECTILE, 20-MM, HE, M97
Honokoa	74112712	35926	741167.00	2271298.00	0	OE Component	BURSTER TUBE
Honokoa	74112712	35924	741135.00	2271243.00	0	Projectile	U.S. PROJECTILE, 40-MM, HE, MK 1, MK 2, & MK 3
Honokoa	74112713	29556	741100.02	2271399.00	0	20mm Projectile	U.S. PROJECTILE, 20-MM, HE, M97
Honokoa	74112713	29562	741107.39	2271337.60	0	Mortar	U.S. PROJECTILE, 4.2-IN, (107-MM), HE, M3
Honokoa	74112713	29555	741104.00	2271390.00	0	Projectile	U.S. PROJECTILE, 40-MM, HE, MK 1, MK 2, & MK 3
Honokoa	74112713	29557	741100.02	2271399.00	0	Small Arms	SMALL ARMS
Honokoa	74112714	29551	741192.13	2271454.60	0	Projectile	U.S. PROJECTILE, 5-IN, HE, MK 35
Honokoa	74112715	29483	741131.67	2271552.30	0	Projectile	U.S. PROJECTILE, 5-IN, HE, MK 35
Honokoa	74112715	29485	741122.00	2271595.00	0	Projectile	U.S. PROJECTILE, 40-MM, HE, MK 1, MK 2, & MK 3
Honokoa	74112716	29494	741182.44	2271639.20	0	Mortar	U.S. PROJECTILE, 4.2-IN, (107-MM), HE, M3
Honokoa	74112716	29489	741105.00	2271670.00	0	OE Component	U.S. FUZE, PROJECTILE, AD, MK 43, MK 54, MK 55, AND MK 89
Honokoa	74112716	29490	741122.00	2271637.00	0	Projectile	U.S. PROJECTILE, 40-MM, HE, MK 1, MK 2, & MK 3
Honokoa	74112716	29491	741156.00	2271652.00	0	Projectile	U.S. PROJECTILE, 40-MM, HE, MK 1, MK 2, & MK 3
Honokoa	74112716	29492	741135.00	2271670.00	0	Projectile	U.S. PROJECTILE, 40-MM, HE, MK 1, MK 2, & MK 3
Honokoa	74112716	29493	741106.92	2271691.30	0	Projectile	U.S. PROJECTILE, 3-IN, AA, MK 27 (HE)
Honokoa	74112718	29498	741137.24	2271822.00	0	Mortar	U.S. PROJECTILE, 4.2-IN, (107-MM), HE, M3
Honokoa	74112718	29499	741159.39	2271854.10	0	Mortar	U.S. PROJECTILE, 4.2-IN, (107-MM), HE, M3

Data query completed 9/7/04  
Sorted by GMU

UXO Summary  
Tier One and Tier Two UXO-Cleared Areas

Work Area	GMU	Barcode ID	UTMX	UTMY	Depth (Inches)	UXO Type	UXO Nomenclature
Honokoa	74112718	29500	741139.13	2271897.30	0	Projectile	U.S. PROJECTILE, 5-IN, HE, MK 35
Honokoa	74112719	29505	741100.02	2271900.00	0	20mm Projectile	U.S. PROJECTILE, 20-MM, HE, M97
Honokoa	74112720	27791	741159.91	2272068.40	0	Mortar	U.S. PROJECTILE, 4.2-IN, (107-MM), HE, M3
Honokoa	74112721	27761	741162.44	2272108.80	0	Projectile	U.S. PROJECTILE, 40-MM, HE, MK 1, MK 2, & MK 3
Honokoa	74112721	27762	741168.21	2272178.80	0	Projectile	U.S. PROJECTILE, 3-IN, AA, MK 27 (HE)
Honokoa	74112721	27763	741166.18	2272148.80	0	Projectile	U.S. PROJECTILE, 5-IN, HE, MK 35
Honokoa	74112721	27764	741125.82	2272165.60	0	Projectile	U.S. PROJECTILE, 5-IN, HE, MK 35
Honokoa	74112722	27792	741175.76	2272205.90	0	OE Component	U.S. FUZE, PROJECTILE, AD, MK 43, MK 54, MK 55, AND MK 89
Honokoa	74112722	27793	741149.32	2272209.60	0	OE Component	U.S. FUZE, PROJECTILE, MT, MK 25 & MK 51
Honokoa	74112722	27794	741121.88	2272292.10	0	Projectile	U.S. PROJECTILE, 3-IN, AA, MK 27 (HE)
Honokoa	74112723	27795	741109.93	2272369.80	0	Projectile	U.S. PROJECTILE, 5-IN, HE, MK 35
Honokoa	74112723	27796	741135.26	2272341.10	0	Projectile	U.S. PROJECTILE, 40-MM, HE, MK 1, MK 2, & MK 3
Honokoa	74112724	27783	741152.00	2272452.00	0	Small Arms	SMALL ARMS
North Coast	74112725	28182	741146.54	2272545.40	0	Projectile	PROJECTILE, 5-IN, HE, TYPE EX-1
North Coast	74112726	28175	741168.21	2272628.60	0	Projectile	U.S. PROJECTILE, 3-IN, AA, MK 27 (HE)
North Coast	74112726	28176	741174.34	2272638.20	0	Projectile	U.S. PROJECTILE, 5-IN, HE, MK 35
North Coast	74112726	28177	741119.00	2272658.00	0	Projectile	U.S. PROJECTILE, 40-MM, HE, MK 1, MK 2, & MK 3
North Coast	74112729	20460	741105.00	2272954.00	0	Projectile	U.S. PROJECTILE, 40-MM, HE, MK 1, MK 2, & MK 3
North Coast	74112729	20461	741159.21	2272962.50	0	Rocket	ROCKET, 4.5-IN, BARRAGE, MK 3
North Coast	74112730	20465	741199.00	2273099.00	0	20mm Projectile	U.S. PROJECTILE, 20-MM, HE, M97
North Coast	74112730	20466	741189.00	2273068.00	0	Projectile	U.S. PROJECTILE, 5-IN, HE, MK 35
North Coast	74112731	20464	741101.00	2273101.00	0	20mm Projectile	U.S. PROJECTILE, 20-MM, HE, M97
Kealaikahiki	74122706	28897	741289.00	2270617.00	0	20mm Projectile	U.S. PROJECTILE, 20-MM, HE, M97
Kealaikahiki	74122707	16151	741304.08	2270794.60	0	20mm Projectile	U.S. PROJECTILE, 20-MM, HE, M97
Kealaikahiki	74122707	16146	741275.80	2270755.10	0	Mortar	U.S. PROJECTILE, 4.2-IN, (107-MM), HE, M3
Kealaikahiki	74122707	16152	741303.91	2270794.70	0	Small Arms	SMALL ARMS
Kealaikahiki	74122708	9436	741250.14	2270852.40	0	20mm Projectile	PROJECTILE, 20-MM (UNKNOWN MK)
Kealaikahiki	74122708	15828	741299.72	2270798.30	0	20mm Projectile	U.S. PROJECTILE, 20-MM, HE, M97
Kealaikahiki	74122708	41914	741287.00	2270896.00	48	20mm Projectile	U.S. PROJECTILE, 20-MM, HE, M97
Kealaikahiki	74122708	9435	741250.66	2270852.80	0	Bomb	U.S. BOMB, 3-LB, PRACTICE, MK 3, MK 4, MK 5, AN-MK 23, & MK 43
Kealaikahiki	74122708	9443	741249.21	2270833.50	0	Bomb	U.S. BOMB, 6-LB, INCENDIARY, AN-M69
Kealaikahiki	74122708	9444	741249.21	2270853.50	0	Bomb	U.S. BOMB, 6-LB, INCENDIARY, AN-M69
Kealaikahiki	74122708	9445	741249.21	2270853.50	0	Bomb	U.S. BOMB, 6-LB, INCENDIARY, AN-M69
Kealaikahiki	74122708	9446	741249.21	2270853.50	0	Bomb	U.S. BOMB, 6-LB, INCENDIARY, AN-M69
Kealaikahiki	74122708	9447	741249.21	2270853.50	0	Bomb	U.S. BOMB, 6-LB, INCENDIARY, AN-M69
Kealaikahiki	74122708	9448	741249.21	2270853.50	0	Bomb	U.S. BOMB, 6-LB, INCENDIARY, AN-M69
Kealaikahiki	74122708	15831	741208.42	2270801.70	0	Bomb	NUCLEAR SIMULATOR MOD 2
Kealaikahiki	74122708	41917	741286.00	2270896.00	48	Bomb	U.S. BOMB, 25-LB, PRACTICE, MK 76
Kealaikahiki	74122708	9441	741250.39	2270851.60	0	OE Component	U.S. FUZE, PROJECTILE, PD, MK 27
Kealaikahiki	74122708	9449	741248.52	2270853.50	0	OE Component	U.S. BOMB, IGNITER, WP, M23
Kealaikahiki	74122708	15826	741266.41	2270854.30	0	OE Component	ELECTRIC SQUIB
Kealaikahiki	74122708	15832	741200.30	2270825.20	0	OE Component	U.S. FUZE, PROJECTILE, AD, MK 43, MK 54, MK 55, AND MK 89
Kealaikahiki	74122708	15833	741239.67	2270825.10	0	OE Component	U.S. FUZE, PROJECTILE, PD, M3 & M9
Kealaikahiki	74122708	9433	741250.84	2270852.90	0	Projectile	U.S. PROJECTILE, 5-IN, ILLUMINATION, MK 25
Kealaikahiki	74122708	9434	741250.99	2270852.90	0	Projectile	U.S. PROJECTILE, 5-IN, HE, MK 35

Data query completed 9/7/04  
Sorted by GMU

UXO Summary  
Tier One and Tier Two UXO-Cleared Areas

Work Area	GMU	Barcode ID	UTMX	UTMY	Depth (Inches)	UXO Type	UXO Nomenclature
Kealaikahiki	74122708	41916	741286.00	2270896.00	48	Propellant	PROPELLANT
Kealaikahiki	74122708	9440	741250.38	2270851.80	0	Pyrotechnics	U.S. SIMULATOR, EXPLOSIVE BOOBYTRAP: FLASH, M117; ILLUM, M118; WHISTLING, M119
Kealaikahiki	74122708	15824	741266.65	2270854.20	0	Pyrotechnics	U.S. SIMULATOR, FLASH, ARTILLERY, M110
Kealaikahiki	74122708	15825	741266.63	2270854.30	0	Pyrotechnics	U.S. SIMULATOR, FLASH, ARTILLERY, M110
Kealaikahiki	74122708	15827	741266.28	2270852.60	0	Pyrotechnics	U.S. SIMULATOR, FLASH, ARTILLERY, M110
Kealaikahiki	74122708	41919	741286.00	2270896.00	48	Pyrotechnics	PYROTECHNIC
Kealaikahiki	74122708	15830	741275.89	2270803.00	0	Rocket	U.S. WARHEAD, ROCKET, 2.75-IN, HE-FRAG, M151
Kealaikahiki	74122708	41918	741286.00	2270896.00	48	Rocket	U.S. WARHEAD, ROCKET, 2.75-IN, HE-FRAG, M151
Kealaikahiki	74122708	9437	741250.34	2270852.00	0	Small Arms	SMALL ARMS
Kealaikahiki	74122708	15829	741299.91	2270798.10	0	Small Arms	SMALL ARMS
Kealaikahiki	74122708	41915	741286.00	2270896.00	48	Small Arms	SMALL ARMS
Kealaikahiki	74122709	15015	741200.98	2270910.30	0	20mm Projectile	PROJECTILE, 20-MM (UNKNOWN MK)
Kealaikahiki	74122709	10518	741247.74	2270901.20	0	20mm Projectile	PROJECTILE, 20-MM (UNKNOWN MK)
Kealaikahiki	74122709	10513	741259.59	2270974.50	0	Projectile	U.S. PROJECTILE, 40-MM, HE, MK 1, MK 2, & MK 3
Kealaikahiki	74122709	10107	741260.00	2270920.00	0	Projectile	U.S. PROJECTILE, 40-MM, HE, MK 1, MK 2, & MK 3
Kealaikahiki	74122709	15014	741202.36	2270909.30	2	Projectile	U.S. PROJECTILE, 40-MM, HE, MK 1, MK 2, & MK 3
Kealaikahiki	74122709	10514	741267.33	2270897.70	13	Projectile	PROJECTILE, 5-IN, HE (UNKNOWN MK)
Kealaikahiki	74122709	10515	741211.36	2270949.30	18	Projectile	U.S. PROJECTILE, 3-IN, AA, MK 27 (HE)
Kealaikahiki	74122709	10516	741210.59	2270951.60	24	Projectile	U.S. PROJECTILE, 5-IN, HE, MK 47
Kealaikahiki	74122709	10517	741210.59	2270951.60	24	Projectile	U.S. PROJECTILE, 3-IN, APHE, MK 29
Kealaikahiki	74122709	10520	741210.59	2270951.60	24	Projectile	U.S. PROJECTILE, 3-IN, APHE, MK 29
Kealaikahiki	74122709	11077	741200.02	2270900.00	0	Raw Explosives	DETONATING CORD, M456 AND DEMOLITION BLOCK, M3 (COMPOSITION C-3, C-4) (MK 35 DEMO KIT)
Kealaikahiki	74122709	15016	741201.31	2270911.70	0	Raw Explosives	RAW EXPLOSIVES
Kealaikahiki	74122709	11076	741200.02	2270900.00	0	Small Arms	SMALL ARMS
Kealaikahiki	74122710	14505	741201.68	2271001.40	0	20mm Projectile	U.S. PROJECTILE, 20-MM, HE, M97
Kealaikahiki	74122710	14511	741249.52	2271099.40	0	OE Component	U.S. FUZE, PROJECTILE, AD, MK 43, MK 54, MK 55, AND MK 89
Kealaikahiki	74122710	14509	741246.53	2271037.40	0	Projectile	U.S. PROJECTILE, 40-MM, HE, MK 1, MK 2, & MK 3
Kealaikahiki	74122710	14513	741270.24	2271077.00	0	Projectile	U.S. PROJECTILE, 40-MM, HE, MK 1, MK 2, & MK 3
Kealaikahiki	74122710	14506	741202.28	2271001.00	0	Small Arms	SMALL ARMS
Honokoa	74122711	35748	741245.00	2271152.00	0	20mm Projectile	U.S. PROJECTILE, 20-MM, HE, M97
Honokoa	74122712	35750	741276.00	2271244.00	0	20mm Projectile	U.S. PROJECTILE, 20-MM, HE, M97
Honokoa	74122712	35752	741276.00	2271244.00	0	Mortar	U.S. PROJECTILE, 4.2-IN, (107-MM), HE, M3
Honokoa	74122712	35751	741238.00	2271226.00	0	Projectile	U.S. PROJECTILE, 40-MM, HE, MK 1, MK 2, & MK 3
Honokoa	74122712	35749	741276.00	2271244.00	0	Small Arms	SMALL ARMS
Honokoa	74122714	29561	741245.27	2271405.40	0	Projectile	U.S. PROJECTILE, 5-IN, HE, MK 35
Honokoa	74122715	29543	741200.02	2271500.00	0	20mm Projectile	U.S. PROJECTILE, 20-MM, HE, M97
Honokoa	74122715	29540	741257.00	2271582.00	0	Projectile	U.S. PROJECTILE, 40-MM, HE, MK 1, MK 2, & MK 3
Honokoa	74122716	29534	741200.02	2271600.00	0	20mm Projectile	U.S. PROJECTILE, 20-MM, HE, M97
Honokoa	74122718	29527	741200.02	2271800.00	0	20mm Projectile	U.S. PROJECTILE, 20-MM, HE, M97
Honokoa	74122719	29510	741200.02	2271900.00	0	20mm Projectile	U.S. PROJECTILE, 20-MM, HE, M97
Honokoa	74122719	29512	741253.00	2271963.00	0	Projectile	U.S. PROJECTILE, 40-MM, HE, MK 1, MK 2, & MK 3
Honokoa	74122719	29511	741200.02	2271900.00	0	Small Arms	SMALL ARMS
Honokoa	74122720	27797	741218.13	2272074.90	0	Projectile	U.S. PROJECTILE, 3-IN, AA, MK 27 (HE)
Honokoa	74122720	27798	741271.38	2272010.00	0	Projectile	U.S. PROJECTILE, 3-IN, AA, MK 27 (HE)

Data query completed 9/7/04  
Sorted by GMU

UXO Summary  
Tier One and Tier Two UXO-Cleared Areas

Work Area	GMU	Barcode ID	UTMX	UTMY	Depth (Inches)	UXO Type	UXO Nomenclature
Honokoa	74122722	27799	741229.81	2272231.20	0	Projectile	U.S. PROJECTILE, 3-IN, APHE, MK 29
Honokoa	74122722	27800	741233.67	2272259.70	0	Projectile	U.S. PROJECTILE, 3-IN, AA, MK 27 (HE)
Honokoa	74122723	27802	741229.23	2272341.50	0	Projectile	U.S. PROJECTILE, 5-IN, HE, MK 35
Honokoa	74122723	27803	741265.08	2272380.30	0	Projectile	U.S. PROJECTILE, 3-IN, APHE, MK 29
Honokoa	74122723	27804	741278.48	2272349.60	0	Projectile	U.S. PROJECTILE, 3-IN, APHE, MK 29
Honokoa	74122724	27805	741243.88	2272418.40	0	Projectile	U.S. PROJECTILE, 3-IN, AA, MK 27 (HE)
North Coast	74122725	29622	741299.00	2272501.00	0	20mm Projectile	U.S. PROJECTILE, 20-MM, HE, M97
North Coast	74122725	29620	741229.00	2272535.00	0	Projectile	U.S. PROJECTILE, 40-MM, HE, MK 1, MK 2, & MK 3
North Coast	74122725	29623	741218.57	2272520.20	0	Projectile	U.S. PROJECTILE, 3-IN, APHE, MK 29
North Coast	74122726	29618	741246.00	2272528.00	0	Projectile	U.S. PROJECTILE, 40-MM, HE, MK 1, MK 2, & MK 3
North Coast	74122728	29385	741200.02	2272899.00	0	20mm Projectile	U.S. PROJECTILE, 20-MM, HE, M97
North Coast	74122728	29382	741293.04	2272846.30	0	Projectile	U.S. PROJECTILE, 76-MM, HE, MK 165 & MK 166
North Coast	74122728	29383	741200.02	2272899.00	0	Projectile	U.S. PROJECTILE, 40-MM, HE, MK 1, MK 2, & MK 3
North Coast	74122730	29628	741201.00	2273099.00	0	20mm Projectile	U.S. PROJECTILE, 20-MM, HE, M97
North Coast	74122730	29626	741271.00	2273016.00	0	Projectile	U.S. PROJECTILE, 40-MM, HE, MK 1, MK 2, & MK 3
North Coast	74122731	20287	741299.00	2273101.00	0	20mm Projectile	U.S. PROJECTILE, 20-MM, HE, M97
North Coast	74122731	20285	741240.00	2273186.00	0	Projectile	U.S. PROJECTILE, 40-MM, HE, MK 1, MK 2, & MK 3
North Coast	74122731	20286	741260.00	2273181.00	0	Projectile	U.S. PROJECTILE, 3-IN, AA, MK 27 (HE)
North Coast	74122733	20244	741299.00	2273301.00	0	20mm Projectile	U.S. PROJECTILE, 20-MM, HE, M97
North Coast	74122734	20250	741299.00	2273499.00	0	20mm Projectile	U.S. PROJECTILE, 20-MM, HE, M97
Honokoa	74132703	39123	741379.79	2270366.00	4	Projectile	U.S. PROJECTILE, 5-IN, HE, MK 35
Honokoa	74132703	35039	741397.29	2270350.10	0	Rocket	ROCKET, 4.5-IN, BARRAGE, MK 3
Honokoa	74132704	36366	741339.00	2270401.00	0	20mm Projectile	U.S. PROJECTILE, 20-MM, HE, M97
Honokoa	74132704	40849	741323.00	2270412.00	0	OE Component	U.S. FUZE, PROJECTILE, PD, MK 27
Honokoa	74132704	35089	741343.00	2270405.00	0	Small Arms	SMALL ARMS
Honokoa	74132704	40848	741323.00	2270412.00	0	Small Arms	SMALL ARMS
Honokoa	74132705	35097	741399.00	2270501.00	0	20mm Projectile	U.S. PROJECTILE, 20-MM, HE, M97
Honokoa	74132706	35203	741369.00	2270615.00	0	OE Component	U.S. FUZE, PROJECTILE, BD, MK 19, MK 20, MK 21, MK 28, MK 48, & MK 64
Kealaikahiki	74132707	28895	741399.00	2270799.00	0	20mm Projectile	U.S. PROJECTILE, 20-MM, HE, M97
Kealaikahiki	74132707	28894	741391.74	2270734.50	0	Rocket	U.S. ROCKET, 3.5-IN, HEAT M28 AND M29
Kealaikahiki	74132707	28896	741399.00	2270799.00	0	Small Arms	SMALL ARMS
Kealaikahiki	74132708	15559	741299.68	2270798.60	0	20mm Projectile	U.S. PROJECTILE, 20-MM, HE, M97
Kealaikahiki	74132708	15557	741352.03	2270874.50	0	Projectile	U.S. PROJECTILE, 5-IN, HE, MK 35
Kealaikahiki	74132708	15558	741354.83	2270885.80	0	Propellant	PROPELLANT
Kealaikahiki	74132708	15560	741299.90	2270798.50	0	Small Arms	SMALL ARMS
Kealaikahiki	74132709	35744	741345.00	2270960.00	0	20mm Projectile	U.S. PROJECTILE, 20-MM, HE, M97
Kealaikahiki	74132709	35743	741307.00	2270913.00	0	OE Component	U.S. FUZE, PROJECTILE, BD, MK 19, MK 20, MK 21, MK 28, MK 48, & MK 64
Honokoa	74132710	35746	741362.00	2271069.00	0	20mm Projectile	U.S. PROJECTILE, 20-MM, HE, M97
Honokoa	74132710	35745	741398.00	2271056.00	0	OE Component	U.S. FUZE, PROJECTILE, AD, MK 43, MK 54, MK 55, AND MK 89
Honokoa	74132710	35747	741362.00	2271069.00	0	Projectile	U.S. PROJECTILE, 5-IN, HE, MK 35
Honokoa	74132711	35754	741346.00	2271147.00	0	20mm Projectile	U.S. PROJECTILE, 20-MM, HE, M97
Honokoa	74132711	35753	741349.00	2271186.00	0	OE Component	BOOSTER
Honokoa	74132712	28893	741348.00	2271250.00	0	20mm Projectile	U.S. PROJECTILE, 20-MM, HE, M97
Honokoa	74132713	29564	741354.00	2271334.00	0	Projectile	U.S. PROJECTILE, 40-MM, HE, MK 1, MK 2, & MK 3
Honokoa	74132714	29566	741301.00	2271499.00	0	OE Component	BOOSTER

Data query completed 9/7/04  
Sorted by GMU

UXO Summary  
Tier One and Tier Two UXO-Cleared Areas

Work Area	GMU	Barcode ID	UTMX	UTMY	Depth (Inches)	UXO Type	UXO Nomenclature
Honokoa	74132714	29565	741355.19	2271429.70	0	Projectile	U.S. PROJECTILE, 3-IN, AA, MK 27 (HE)
Honokoa	74132716	29535	741333.00	2271602.00	0	Projectile	U.S. PROJECTILE, 40-MM, HE, MK 1, MK 2, & MK 3
Honokoa	74132716	29536	741389.00	2271690.00	0	Projectile	U.S. PROJECTILE, 40-MM, HE, MK 1, MK 2, & MK 3
Honokoa	74132717	29528	741300.02	2271700.00	0	20mm Projectile	U.S. PROJECTILE, 20-MM, HE, M97
Honokoa	74132718	29524	741300.02	2271800.00	0	20mm Projectile	U.S. PROJECTILE, 20-MM, HE, M97
Honokoa	74132718	29520	741362.00	2271803.00	0	OE Component	U.S. FUZE, PROJECTILE, AD, MK 43, MK 54, MK 55, AND MK 89
Honokoa	74132718	29521	741363.00	2271831.00	0	OE Component	BOOSTER
Honokoa	74132718	29519	741312.24	2271871.10	0	Projectile	U.S. PROJECTILE, 3-IN, APHE, MK 29
Honokoa	74132718	29522	741394.00	2271860.00	0	Propellant	MOTOR, ROCKET, 2.75-IN, MK 43 & MK 31
Honokoa	74132718	29517	741372.16	2271844.80	0	Rocket	U.S. WARHEAD, ROCKET, 2.75-IN, FRAG, MK 1
Honokoa	74132718	29518	741396.92	2271864.40	0	Rocket	U.S. WARHEAD, ROCKET, 2.75-IN, FRAG, MK 1
Honokoa	74132719	29515	741300.02	2271900.00	0	20mm Projectile	U.S. PROJECTILE, 20-MM, HE, M97
Honokoa	74132719	29513	741339.00	2271968.00	0	Projectile	U.S. PROJECTILE, 40-MM, HE, MK 1, MK 2, & MK 3
Honokoa	74132720	27801	741375.15	2272089.90	0	OE Component	U.S. FUZE, PROJECTILE, BD, MK 19, MK 20, MK 21, MK 28, MK 48, & MK 64
Honokoa	74132722	27806	741325.61	2272252.00	0	OE Component	BURSTER TUBE
Honokoa	74132722	27807	741311.08	2272268.20	0	OE Component	U.S. FUZE, BOMB, NOSE, M103, M139, & M140
Honokoa	74132723	27773	741354.00	2272355.00	0	20mm Projectile	U.S. PROJECTILE, 20-MM, HE, M97
Honokoa	74132723	27811	741375.58	2272341.80	0	Bomb	U.S. BOMB, 100-LB, GP, AN-M30
Honokoa	74132723	27810	741348.17	2272379.00	0	OE Component	U.S. FUZE, PROJECTILE, AD, MK 43, MK 54, MK 55, AND MK 89
Honokoa	74132723	27808	741308.21	2272320.20	0	Projectile	U.S. PROJECTILE, 40-MM, HE, MK 1, MK 2, & MK 3
Honokoa	74132723	27809	741309.98	2272321.90	0	Projectile	BRITISH PROJECTILE, 4.5-IN, ILLUMINATION,
Honokoa	74132723	27812	741375.95	2272342.10	0	Projectile	U.S. PROJECTILE, 3-IN, APHE, MK 29
Honokoa	74132724	27776	741354.00	2272459.00	0	20mm Projectile	U.S. PROJECTILE, 20-MM, HE, M97
Honokoa	74132724	27813	741391.62	2272417.20	0	OE Component	U.S. FUZE, PROJECTILE, BD, MK 19, MK 20, MK 21, MK 28, MK 48, & MK 64
Honokoa	74132724	27815	741321.69	2272445.80	0	OE Component	U.S. FUZE, PROJECTILE, BD, MK 19, MK 20, MK 21, MK 28, MK 48, & MK 64
Honokoa	74132724	27814	741357.78	2272485.10	0	Projectile	U.S. PROJECTILE, 3-IN, AA, MK 27 (HE)
Honokoa	74132724	27816	741329.71	2272428.50	0	Projectile	U.S. PROJECTILE, 5-IN, HE, MK 35
Honokoa	74132724	27777	741354.00	2272459.00	0	Small Arms	SMALL ARMS
North Coast	74132725	28171	741333.00	2272521.00	0	Projectile	U.S. PROJECTILE, 40-MM, HE, MK 1, MK 2, & MK 3
North Coast	74132726	28170	741396.00	2272697.00	0	OE Component	BURSTER TUBE
North Coast	74132726	28169	741355.00	2272693.00	0	Projectile	U.S. PROJECTILE, 40-MM, HE, MK 1, MK 2, & MK 3
North Coast	74132728	29375	741399.02	2272800.00	0	Projectile	U.S. PROJECTILE, 40-MM, HE, MK 1, MK 2, & MK 3
North Coast	74132729	29380	741399.00	2272999.00	0	20mm Projectile	U.S. PROJECTILE, 20-MM, HE, M97
North Coast	74132729	29381	741399.00	2272999.00	0	OE Component	BOOSTER
North Coast	74132729	29377	741399.00	2272999.00	0	Projectile	U.S. PROJECTILE, 40-MM, HE, MK 1, MK 2, & MK 3
North Coast	74132729	29378	741399.00	2272999.00	0	Projectile	U.S. PROJECTILE, 40-MM, HE, MK 1, MK 2, & MK 3
North Coast	74132731	20240	741303.00	2273103.00	0	20mm Projectile	U.S. PROJECTILE, 20-MM, HE, M97
North Coast	74132731	20241	741386.00	2273122.00	0	Projectile	U.S. PROJECTILE, 3-IN, APHE, MK 29
North Coast	74132732	20242	741301.00	2273299.00	0	20mm Projectile	U.S. PROJECTILE, 20-MM, HE, M97
North Coast	74132733	20243	741303.00	2273303.00	0	20mm Projectile	U.S. PROJECTILE, 20-MM, HE, M97
North Coast	74132734	20247	741399.00	2273401.00	0	20mm Projectile	U.S. PROJECTILE, 20-MM, HE, M97
North Coast	74132735	20248	741301.00	2273501.00	0	20mm Projectile	U.S. PROJECTILE, 20-MM, HE, M97
North Coast	74132735	20249	741329.00	2273538.00	0	Raw Explosives	RAW EXPLOSIVES

Data query completed 9/7/04  
Sorted by GMU



UXO Summary  
Tier One and Tier Two UXO-Cleared Areas

Work Area	GMU	Barcode ID	UTMX	UTMY	Depth (Inches)	UXO Type	UXO Nomenclature
Honokoa	74142703	35091	741401.00	2270399.00	0	20mm Projectile	U.S. PROJECTILE, 20-MM, HE, M97
Honokoa	74142703	35094	741429.50	2270360.80	0	Bomb	U.S. BOMB, 4-LB, FRAG, M83 (BUTTERFLY)
Honokoa	74142703	35095	741429.18	2270351.80	0	Bomb	U.S. BOMB, 4-LB, FRAG, M83 (BUTTERFLY)
Honokoa	74142703	35093	741481.00	2270379.00	0	OE Component	BOOSTER
Honokoa	74142703	35092	741415.00	2270334.00	0	Pyrotechnics	PYROTECHNIC
Honokoa	74142704	11022	741400.02	2270400.00	0	20mm Projectile	PROJECTILE, 20-MM (UNKNOWN MK)
Honokoa	74142704	10014	741418.20	2270494.00	0	OE Component	U.S. FUZE, PROJECTILE, BD, M66
Honokoa	74142706	35100	741465.00	2270605.00	0	20mm Projectile	U.S. PROJECTILE, 20-MM, HE, M97
Honokoa	74142706	35101	741451.00	2270618.00	0	OE Component	U.S. FUZE, PROJECTILE, PD, MK 27
Honokoa	74142706	35098	741465.00	2270605.00	0	Small Arms	SMALL ARMS
Kealaikahiki	74142707	10011	741410.00	2270720.00	0	Raw Explosives	RAW EXPLOSIVES
Kealaikahiki	74142708	40004	741401.00	2270801.00	0	20mm Projectile	U.S. PROJECTILE, 20-MM, HE, M97
Kealaikahiki	74142708	40001	741461.00	2270846.00	0	Bomb	U.S. BOMB, 25-LB, PRACTICE, MK 76
Kealaikahiki	74142708	40002	741433.00	2270840.00	0	Bomb	U.S. BOMB, 25-LB, PRACTICE, MK 76
Kealaikahiki	74142708	40005	741401.00	2270801.00	0	OE Component	U.S. FUZE, PROJECTILE, PD, MK 27
Kealaikahiki	74142708	40003	741401.00	2270801.00	0	Small Arms	SMALL ARMS
Kealaikahiki	74142709	35729	741458.00	2270958.00	0	20mm Projectile	U.S. PROJECTILE, 20-MM, HE, M97
Kealaikahiki	74142709	35730	741456.00	2270991.00	0	Projectile	U.S. PROJECTILE, 40-MM, HE, MK 1, MK 2, & MK 3
Honokoa	74142710	20468	741496.00	2271092.00	0	OE Component	U.S. FUZE, PROJECTILE, BD, MK 19, MK 20, MK 21, MK 28, MK 48, & MK 64
Honokoa	74142710	20469	741484.00	2271099.00	0	Projectile	U.S. PROJECTILE, 5-IN, HE, MK 35
Honokoa	74142711	29573	741428.00	2271124.00	0	OE Component	U.S. FUZE, PROJECTILE, AD, MK 43, MK 54, MK 55, AND MK 89
Honokoa	74142712	29571	741400.02	2271200.00	0	20mm Projectile	U.S. PROJECTILE, 20-MM, HE, M97
Honokoa	74142712	29572	741400.02	2271200.00	0	OE Component	BOOSTER
Honokoa	74142712	29570	741440.00	2271229.00	0	Projectile	U.S. PROJECTILE, 40-MM, HE, MK 1, MK 2, & MK 3
Honokoa	74142713	29591	741445.27	2271376.50	0	OE Component	U.S. FUZE, PROJECTILE, MT, MK 18, MK 42, & MK 63
Honokoa	74142714	29593	741482.00	2271420.00	0	OE Component	U.S. FUZE, PROJECTILE, AD, MK 43, MK 54, MK 55, AND MK 89
Honokoa	74142715	24285	741401.00	2271501.00	0	20mm Projectile	U.S. PROJECTILE, 20-MM, HE, M97
Honokoa	74142715	24286	741408.00	2271554.00	0	Projectile	U.S. PROJECTILE, 40-MM, HE, MK 1, MK 2, & MK 3
Honokoa	74142716	24288	741401.00	2271601.00	0	20mm Projectile	U.S. PROJECTILE, 20-MM, HE, M97
Honokoa	74142717	24291	741401.00	2271701.00	0	20mm Projectile	U.S. PROJECTILE, 20-MM, HE, M97
Honokoa	74142717	24292	741446.00	2271790.00	0	Projectile	U.S. PROJECTILE, 40-MM, HE, MK 1, MK 2, & MK 3
Honokoa	74142718	24294	741401.00	2271801.00	0	20mm Projectile	U.S. PROJECTILE, 20-MM, HE, M97
Honokoa	74142718	24296	741470.00	2271880.00	0	Projectile	U.S. PROJECTILE, 40-MM, HE, MK 1, MK 2, & MK 3
Honokoa	74142719	24299	741401.00	2271901.00	0	20mm Projectile	U.S. PROJECTILE, 20-MM, HE, M97
Honokoa	74142719	24300	741424.00	2271937.00	0	Projectile	U.S. PROJECTILE, 40-MM, HE, MK 1, MK 2, & MK 3
Honokoa	74142719	24301	741488.00	2271983.00	0	Projectile	U.S. PROJECTILE, 40-MM, HE, MK 1, MK 2, & MK 3
Honokoa	74142722	27837	741448.69	2272241.30	0	Bomb	U.S. BOMB, 3-LB, PRACTICE, MK 3, MK 4, MK 5, AN-MK 23, & MK 43
Honokoa	74142722	27838	741458.87	2272265.10	0	OE Component	BURSTER TUBE
Honokoa	74142723	27863	741494.79	2272317.30	1	Bomb	U.S. BOMB, 100-LB, GP, AN-M30
Honokoa	74142723	27839	741486.33	2272319.50	0	OE Component	BOOSTER
Honokoa	74142724	27840	741455.99	2272498.80	0	Projectile	U.S. PROJECTILE, 3-IN, AA, MK 27 (HE)
North Coast	74142726	29613	741401.00	2272699.00	0	20mm Projectile	U.S. PROJECTILE, 20-MM, HE, M97
North Coast	74142727	29631	741401.00	2272799.00	0	20mm Projectile	U.S. PROJECTILE, 20-MM, HE, M97

Data query completed 9/7/04  
Sorted by GMU

UXO Summary  
Tier One and Tier Two UXO-Cleared Areas

Work Area	GMU	Barcode ID	UTMX	UTMY	Depth (Inches)	UXO Type	UXO Nomenclature
North Coast	74142727	29632	741401.00	2272799.00	0	OE Component	BOOSTER
North Coast	74142727	29615	741414.67	2272752.30	0	Projectile	U.S. PROJECTILE, 5-IN, HE, MK 35
North Coast	74142727	29616	741447.27	2272768.40	0	Projectile	U.S. PROJECTILE, 40-MM, HE, MK 1, MK 2, & MK 3
North Coast	74142727	29617	741436.58	2272788.90	0	Projectile	U.S. PROJECTILE, 40-MM, HE, MK 1, MK 2, & MK 3
North Coast	74142728	29371	741454.00	2272806.00	0	OE Component	U.S. FUZE, PROJECTILE, AD, MK 43, MK 54, MK 55, AND MK 89
North Coast	74142729	29373	741445.31	2272931.60	0	Projectile	U.S. PROJECTILE, 3-IN, AA, MK 27 (HE)
North Coast	74142733	28437	741473.21	2273361.70	0	OE Component	U.S. FUZE, PROJECTILE, BD, MK 19, MK 20, MK 21, MK 28, MK 48, & MK 64
North Coast	74142734	20245	741401.00	2273401.00	0	20mm Projectile	U.S. PROJECTILE, 20-MM, HE, M97
North Coast	74142734	20246	741499.00	2273467.00	0	OE Component	U.S. FUZE, PROJECTILE, BD, MK 19, MK 20, MK 21, MK 28, MK 48, & MK 64
North Coast	74142735	20251	741499.00	2273599.00	0	20mm Projectile	U.S. PROJECTILE, 20-MM, HE, M97
North Coast	74142735	20254	741428.11	2273566.20	0	Rocket	ROCKET, 4.5-IN, BARRAGE, MK 3
North Coast	74142736	20252	741499.00	2273601.00	0	20mm Projectile	U.S. PROJECTILE, 20-MM, HE, M97
North Coast	74142736	20253	741442.00	2273694.00	0	Projectile	U.S. PROJECTILE, 40-MM, HE, MK 1, MK 2, & MK 3
Base Camp	74152702	17530	741535.05	2270233.10	0	20mm Projectile	U.S. PROJECTILE, 20-MM, HE, M97
Base Camp	74152702	17527	741565.20	2270202.40	0	OE Component	BOOSTER
Base Camp	74152702	17528	741565.31	2270202.50	0	OE Component	BOOSTER
Base Camp	74152702	17531	741535.05	2270233.30	0	OE Component	BURSTER TUBE
Honokoa	74152704	35566	741599.00	2270499.00	0	20mm Projectile	U.S. PROJECTILE, 20-MM, HE, M97
Honokoa	74152704	35562	741597.00	2270497.00	0	Bomb	U.S. BOMB, 100-LB, GP, AN-M30
Honokoa	74152704	35567	741591.00	2270498.00	0	OE Component	U.S. FUZE, PROJECTILE, PD, MK 27
Honokoa	74152704	35568	741573.00	2270490.00	0	OE Component	U.S. FUZE, PROJECTILE, BD, MK 19, MK 20, MK 21, MK 28, MK 48, & MK 64
Honokoa	74152704	35564	741597.00	2270497.00	0	Projectile	U.S. PROJECTILE, 5-IN, HE, MK 35
Honokoa	74152704	35563	741597.00	2270497.00	0	Rocket	ROCKET, 4.5-IN, BARRAGE, MK 3
Honokoa	74152704	35565	741597.00	2270497.00	0	Rocket	ROCKET, 4.5-IN, BARRAGE, MK 3
Honokoa	74152704	35569	741573.05	2270490.20	0	Rocket	U.S. WARHEAD, ROCKET, 5.0-IN, HE, MK 6
Honokoa	74152705	41446	741598.00	2270598.00	0	20mm Projectile	U.S. PROJECTILE, 20-MM, HE, M97
Honokoa	74152705	35582	741567.00	2270514.00	0	Projectile	U.S. PROJECTILE, 3-IN, AA, MK 27 (HE)
Honokoa	74152706	35357	741501.00	2270601.00	0	Bomb	U.S. BOMB, 10-LB, INCENDIARY, PT1, M74
Honokoa	74152706	35358	741501.00	2270601.00	0	Bomb	U.S. BOMB, 10-LB, INCENDIARY, PT1, M74
Honokoa	74152706	35359	741501.00	2270601.00	0	Bomb	U.S. BOMB, 10-LB, INCENDIARY, PT1, M74
Honokoa	74152706	35360	741501.00	2270601.00	0	Bomb	U.S. BOMB, 10-LB, INCENDIARY, PT1, M74
Honokoa	74152706	35361	741501.00	2270601.00	0	Bomb	U.S. BOMB, 10-LB, INCENDIARY, PT1, M74
Honokoa	74152706	35362	741501.00	2270601.00	0	Bomb	U.S. BOMB, 10-LB, INCENDIARY, PT1, M74
Honokoa	74152706	35364	741572.64	2270626.20	0	Rocket	U.S. WARHEAD, ROCKET, 5.0-IN, HE, MK 6
Honokoa	74152707	35738	741550.00	2270750.00	0	20mm Projectile	U.S. PROJECTILE, 20-MM, HE, M97
Honokoa	74152707	35366	741502.00	2270702.00	0	Bomb	U.S. BOMB, 10-LB, INCENDIARY, PT1, M74
Honokoa	74152707	35367	741502.00	2270702.00	0	Bomb	U.S. BOMB, 10-LB, INCENDIARY, PT1, M74
Honokoa	74152707	35368	741594.00	2270711.00	0	OE Component	U.S. FUZE, PROJECTILE, BD, MK 19, MK 20, MK 21, MK 28, MK 48, & MK 64
Honokoa	74152707	35739	741587.00	2270790.00	0	OE Component	U.S. FUZE, PROJECTILE, BD, MK 19, MK 20, MK 21, MK 28, MK 48, & MK 64
Honokoa	74152707	35741	741563.00	2270785.00	0	OE Component	U.S. FUZE, PROJECTILE, AD, MK 43, MK 54, MK 55, AND MK 89
Honokoa	74152707	35742	741533.00	2270740.00	0	OE Component	BOOSTER

Data query completed 9/7/04  
Sorted by GMU

UXO Summary  
Tier One and Tier Two UXO-Cleared Areas

Work Area	GMU	Barcode ID	UTMX	UTMY	Depth (Inches)	UXO Type	UXO Nomenclature
Honokoa	74152707	35737	741543.00	2270761.00	0	Projectile	U.S. PROJECTILE, 5-IN, HE, MK 35
Honokoa	74152707	35740	741550.00	2270750.00	0	Small Arms	SMALL ARMS
Kealaikahiki	74152708	35735	741546.00	2270862.00	0	20mm Projectile	U.S. PROJECTILE, 20-MM, HE, M97
Kealaikahiki	74152708	35736	741546.00	2270862.00	0	Small Arms	SMALL ARMS
Kealaikahiki	74152709	35732	741597.00	2270908.00	0	20mm Projectile	U.S. PROJECTILE, 20-MM, HE, M97
Kealaikahiki	74152709	35734	741597.00	2270975.00	0	OE Component	U.S. FUZE, PROJECTILE, AD, MK 43, MK 54, MK 55, AND MK 89
Kealaikahiki	74152709	35731	741595.00	2270933.00	0	Projectile	U.S. PROJECTILE, 5-IN, HE, MK 35
Kealaikahiki	74152709	35733	741508.00	2270927.00	0	Projectile	U.S. PROJECTILE, 40-MM, HE, MK 1, MK 2, & MK 3
Honokoa	74152710	20470	741501.00	2271001.00	0	20mm Projectile	U.S. PROJECTILE, 20-MM, HE, M97
Honokoa	74152710	20472	741586.00	2271071.00	0	Projectile	U.S. PROJECTILE, 5-IN, HE, MK 35
Honokoa	74152711	29575	741501.00	2271101.00	0	20mm Projectile	U.S. PROJECTILE, 20-MM, HE, M97
Honokoa	74152711	29577	741503.00	2271112.00	0	OE Component	U.S. FUZE, PROJECTILE, AD, MK 43, MK 54, MK 55, AND MK 89
Honokoa	74152711	29579	741559.67	2271115.40	0	OE Component	U.S. BOMB, IGNITER, WP, M23
Honokoa	74152711	29576	741501.00	2271101.00	0	Small Arms	SMALL ARMS
Honokoa	74152712	29580	741501.02	2271200.00	0	20mm Projectile	U.S. PROJECTILE, 20-MM, HE, M97
Honokoa	74152713	29582	741594.34	2271325.00	0	Projectile	U.S. PROJECTILE, 3-IN, AA, MK 27 (HE)
Honokoa	74152714	29596	741500.02	2271400.00	0	20mm Projectile	U.S. PROJECTILE, 20-MM, HE, M97
Honokoa	74152714	29594	741559.33	2271422.60	0	OE Component	BURSTER TUBE
Honokoa	74152715	24304	741595.00	2271530.00	0	Projectile	U.S. PROJECTILE, 40-MM, HE, MK 1, MK 2, & MK 3
Honokoa	74152716	24306	741501.00	2271601.00	0	20mm Projectile	U.S. PROJECTILE, 20-MM, HE, M97
Honokoa	74152716	24307	741501.00	2271664.00	0	OE Component	U.S. FUZE, PROJECTILE, BD, MK 19, MK 20, MK 21, MK 28, MK 48, & MK 64
Honokoa	74152716	24308	741570.00	2271686.00	0	Projectile	U.S. PROJECTILE, 40-MM, HE, MK 1, MK 2, & MK 3
Honokoa	74152717	24309	741501.00	2271701.00	0	20mm Projectile	U.S. PROJECTILE, 20-MM, HE, M97
Honokoa	74152718	24313	741501.00	2271801.00	0	20mm Projectile	U.S. PROJECTILE, 20-MM, HE, M97
Honokoa	74152719	24316	741571.00	2271927.00	0	Projectile	U.S. PROJECTILE, 40-MM, HE, MK 1, MK 2, & MK 3
Honokoa	74152719	24317	741597.00	2271912.00	0	Projectile	U.S. PROJECTILE, 3-IN, AA, MK 27 (HE)
Honokoa	74152720	27841	741572.38	2272081.60	0	Projectile	U.S. PROJECTILE, 5-IN, HE, MK 35
Honokoa	74152720	27842	741589.95	2272071.30	0	Projectile	U.S. PROJECTILE, 40-MM, HE, MK 1, MK 2, & MK 3
Honokoa	74152721	27844	741588.05	2272129.60	0	OE Component	U.S. FUZE, PROJECTILE, BD, M66
Honokoa	74152721	27843	741566.34	2272181.30	0	Projectile	U.S. PROJECTILE, 3-IN, AA, MK 27 (HE)
Honokoa	74152721	27845	741558.08	2272136.00	0	Projectile	U.S. PROJECTILE, 3-IN, AA, MK 27 (HE)
Honokoa	74152722	30098	741562.00	2272255.00	0	20mm Projectile	U.S. PROJECTILE, 20-MM, HE, M97
Honokoa	74152722	30097	741509.67	2272234.10	0	Projectile	U.S. PROJECTILE, 3-IN, AA, MK 27 (HE)
Honokoa	74152724	27825	741548.00	2272456.00	0	20mm Projectile	U.S. PROJECTILE, 20-MM, HE, M97
Honokoa	74152725	29341	741599.00	2272599.00	0	20mm Projectile	U.S. PROJECTILE, 20-MM, HE, M97
Honokoa	74152725	29343	741568.00	2272599.00	0	OE Component	U.S. FUZE, PROJECTILE, PD, MK 27
Honokoa	74152725	29342	741553.00	2272546.00	0	Projectile	U.S. PROJECTILE, 40-MM, HE, MK 1, MK 2, & MK 3
Honokoa	74152726	29347	741569.34	2272632.60	0	Projectile	U.S. PROJECTILE, 76-MM, HE, MK 165 & MK 166
Honokoa	74152726	29348	741575.00	2272687.00	0	Projectile	U.S. PROJECTILE, 40-MM, HE, MK 1, MK 2, & MK 3
Honokoa	74152727	29351	741522.37	2272774.60	0	Projectile	U.S. PROJECTILE, 3-IN, APHE, MK 29
Honokoa	74152728	29367	741503.00	2272886.00	0	OE Component	U.S. FUZE, PROJECTILE, AD, MK 43, MK 54, MK 55, AND MK 89
Honokoa	74152729	29369	741538.72	2272927.00	0	Projectile	U.S. PROJECTILE, 5-IN, HE, MK 35
Honokoa	74152729	29370	741594.09	2272908.10	0	Rocket	U.S. WARHEAD, ROCKET, 5.0-IN, HE, MK 6
North Coast	74152730	28402	741563.29	2273088.20	0	Projectile	U.S. PROJECTILE, 40-MM, HE, MK 1, MK 2, & MK 3

Data query completed 9/7/04  
Sorted by GMU

UXO Summary  
Tier One and Tier Two UXO-Cleared Areas

Work Area	GMU	Barcode ID	UTMX	UTMY	Depth (Inches)	UXO Type	UXO Nomenclature
North Coast	74152731	28256	741502.78	2273115.00	0	OE Component	U.S. FUZE, PROJECTILE, MT, MK 342
North Coast	74152731	28257	741519.26	2273161.70	0	Projectile	U.S. PROJECTILE, 3-IN, APHE, MK 29
North Coast	74152732	30272	741500.02	2273200.00	0	20mm Projectile	U.S. PROJECTILE, 20-MM, HE, M97
North Coast	74152732	30270	741554.39	2273238.70	0	Mortar	U.S. PROJECTILE, 4.2-IN, (107-MM), HE, M3
North Coast	74152733	28434	741565.29	2273397.10	0	Projectile	U.S. PROJECTILE, 5-IN, HE, MK 35
North Coast	74152734	28435	741524.63	2273417.40	0	OE Component	U.S. FUZE, PROJECTILE, PD, MK 27
North Coast	74152735	22714	741529.56	2273583.90	0	Rocket	ROCKET, 4.5-IN, BARRAGE, MK 3
North Coast	74152737	22717	741599.00	2273799.00	0	20mm Projectile	U.S. PROJECTILE, 20-MM, HE, M97
Honokanaia	74162694	35987	741695.00	2269495.00	0	20mm Projectile	U.S. PROJECTILE, 20-MM, HE, M97
Honokanaia	74162694	35988	741695.00	2269495.00	0	Projectile	U.S. PROJECTILE, 40-MM, HE, MK 1, MK 2, & MK 3
Honokanaia	74162694	35989	741695.00	2269495.00	0	Projectile	U.S. PROJECTILE, 40-MM, HE, MK 1, MK 2, & MK 3
K-1 Road	74162695	7031	741698.26	2269599.20	0	20mm Projectile	U.S. PROJECTILE, 20-MM, HE, M97
K-1 Road	74162695	7032	741698.26	2269599.20	0	20mm Projectile	U.S. PROJECTILE, 20-MM, HE, M97
K-1 Road	74162695	7033	741698.26	2269599.20	0	20mm Projectile	U.S. PROJECTILE, 20-MM, HE, M97
K-1 Road	74162695	7034	741698.26	2269599.20	0	20mm Projectile	U.S. PROJECTILE, 20-MM, HE, M97
K-1 Road	74162695	10473	741600.59	2269500.30	0	20mm Projectile	PROJECTILE, 20-MM (UNKNOWN MK)
K-1 Road	74162695	10770	741603.83	2269511.80	24	Bomb	U.S. BOMB, 250-LB, GP, AN-M57
K-1 Road	74162695	7029	741687.19	2269541.10	0	OE Component	U.S. FUZE, PROJECTILE, PD, MK 27
K-1 Road	74162695	7028	741645.43	2269562.10	4	OE Component	U.S. FUZE, PROJECTILE, PD, MK 27
K-1 Road	74162695	10471	741669.29	2269509.50	0	Projectile	U.S. PROJECTILE, 40-MM, HE, MK 1, MK 2, & MK 3
K-1 Road	74162695	7030	741673.18	2269537.20	1	Projectile	U.S. PROJECTILE, 3-IN, AA, MK 27 (HE)
K-1 Road	74162696	35990	741699.00	2269601.00	0	20mm Projectile	U.S. PROJECTILE, 20-MM, HE, M97
K-1 Road	74162696	36648	741689.00	2269603.00	0	20mm Projectile	U.S. PROJECTILE, 20-MM, HE, M97
K-1 Road	74162696	10143	741644.80	2269606.70	0	OE Component	U.S. FUZE, PROJECTILE, PD, MK 27
K-1 Road	74162696	35991	741681.00	2269603.00	0	OE Component	U.S. FUZE, PROJECTILE, PD, MK 27
K-1 Road	74162696	35992	741679.00	2269604.00	0	OE Component	U.S. FUZE, PROJECTILE, PD, MK 27
K-1 Road	74162696	35993	741679.00	2269606.00	0	OE Component	BOOSTER
K-1 Road	74162696	10142	741695.08	2269669.90	0	Projectile	U.S. PROJECTILE, 3-IN, AA, MK 27 (HE)
K-1 Road	74162696	10139	741644.80	2269606.70	1	Projectile	U.S. PROJECTILE, 3-IN, AA, MK 27 (HE)
Base Camp	74162700	10219	741687.18	2270030.80	0	OE Component	U.S. FUZE, ROCKET, NOSE, PD, MK 176 AND MK 178
Base Camp	74162700	17449	741691.75	2270065.50	30	OE Component	BOOSTER
Base Camp	74162700	10221	741696.52	2270022.60	0	Projectile	U.S. PROJECTILE, 40-MM, HE, MK 1, MK 2, & MK 3
Base Camp	74162700	10222	741696.52	2270022.60	0	Projectile	PROJECTILE, 40-MM, HE (UNKNOWN MK)
Base Camp	74162700	10150	741696.48	2270097.00	7	Projectile	U.S. PROJECTILE, 5-IN, HE, MK 47
Base Camp	74162700	17446	741699.32	2270037.00	24	Projectile	U.S. PROJECTILE, 5-IN, HE, MK 35
Base Camp	74162700	10223	741696.63	2270022.60	0	Rocket	ROCKET, 5-IN, AIRCRAFT, HE, MK 1
Base Camp	74162700	18007	741683.31	2270071.30	6	Rocket	ROCKET, 4.5-IN, BARRAGE, MK 3
Base Camp	74162700	17447	741652.35	2270091.80	12	Rocket	U.S. WARHEAD, ROCKET, 2.75-IN, HE-FRAG, M151
Base Camp	74162700	17448	741691.33	2270065.30	30	Rocket	U.S. WARHEAD, ROCKET, 2.75-IN, HE-FRAG, M151
Base Camp	74162700	10220	741696.52	2270022.60	0	Small Arms	SMALL ARMS
Base Camp	74162701	17215	741698.35	2270173.50	0	20mm Projectile	U.S. PROJECTILE, 20-MM, HE, M97
Base Camp	74162701	18185	741662.00	2270147.00	0	20mm Projectile	U.S. PROJECTILE, 20-MM, HE, M97
Base Camp	74162701	17218	741635.28	2270140.80	0	OE Component	U.S. FUZE, PROJECTILE, PD, MK 27
Base Camp	74162701	17219	741635.01	2270141.00	0	OE Component	U.S. FUZE, PROJECTILE, PD, MK 27
Base Camp	74162701	18184	741654.00	2270125.00	0	OE Component	U.S. FUZE, PROJECTILE, PD, M75
Base Camp	74162701	17217	741698.37	2270173.00	0	Projectile	PROJECTILE, 40-MM, HE (UNKNOWN MK)
Base Camp	74162701	17220	741660.34	2270168.20	0	Projectile	U.S. PROJECTILE, 5-IN, HE, MK 35

Data query completed 9/7/04  
Sorted by GMU

UXO Summary  
Tier One and Tier Two UXO-Cleared Areas

Work Area	GMU	Barcode ID	UTMX	UTMY	Depth (Inches)	UXO Type	UXO Nomenclature
Base Camp	74162701	18182	741654.00	2270125.00	0	Projectile	U.S. PROJECTILE, 5-IN, HE, MK 35
Base Camp	74162701	18183	741686.00	2270150.00	0	Projectile	U.S. CARTRIDGE, 30-MM, HEI, PGU-13/B
Base Camp	74162701	17216	741698.55	2270173.10	0	Small Arms	SMALL ARMS
Base Camp	74162701	18186	741662.00	2270147.00	0	Small Arms	SMALL ARMS
Base Camp	74162702	17171	741601.33	2270200.90	0	20mm Projectile	U.S. PROJECTILE, 20-MM, HE, M97
Base Camp	74162702	18111	741699.02	2270200.00	0	20mm Projectile	U.S. PROJECTILE, 20-MM, HE, M97
Base Camp	74162702	8274	741700.56	2270258.40	0	OE Component	U.S. FUZE, PROJECTILE, PD, MK 27
Base Camp	74162702	18114	741699.02	2270200.00	0	OE Component	BURSTER TUBE
Base Camp	74162702	18112	741699.02	2270200.00	0	Projectile	U.S. PROJECTILE, 40-MM, HE, MK 1, MK 2, & MK 3
Base Camp	74162702	8277	741697.88	2270216.20	0	Propellant	PROPELLANT
Base Camp	74162702	8276	741697.68	2270216.40	0	Small Arms	SMALL ARMS
Base Camp	74162702	17172	741601.87	2270201.20	0	Small Arms	SMALL ARMS
Base Camp	74162702	18113	741699.02	2270200.00	0	Small Arms	SMALL ARMS
Honokoa	74162703	35578	741601.00	2270301.00	0	20mm Projectile	U.S. PROJECTILE, 20-MM, HE, M97
Honokoa	74162703	41434	741601.00	2270301.00	0	20mm Projectile	U.S. PROJECTILE, 20-MM, HE, M97
Honokoa	74162703	35579	741623.00	2270318.00	0	OE Component	U.S. FUZE, PROJECTILE, AD, MK 43, MK 54, MK 55, AND MK 89
Honokoa	74162703	35581	741687.00	2270330.00	0	Projectile	U.S. PROJECTILE, 3-IN, AA, MK 27 (HE)
Honokoa	74162703	41433	741639.00	2270355.00	0	Projectile	U.S. PROJECTILE, 40-MM, HE, MK 1, MK 2, & MK 3
Honokoa	74162704	35208	741601.00	2270499.00	0	20mm Projectile	U.S. PROJECTILE, 20-MM, HE, M97
Honokoa	74162704	35207	741618.00	2270495.00	0	OE Component	U.S. FUZE, PROJECTILE, PD, MK 27
Honokoa	74162704	35209	741654.00	2270466.00	0	OE Component	U.S. FUZE, PROJECTILE, PD, MK 27
Honokoa	74162704	35210	741683.00	2270463.00	0	OE Component	U.S. FUZE, PROJECTILE, BD, MK 19, MK 20, MK 21, MK 28, MK 48, & MK 64
Honokoa	74162704	35211	741654.00	2270401.00	0	OE Component	U.S. FUZE, PROJECTILE, BD, MK 19, MK 20, MK 21, MK 28, MK 48, & MK 64
Honokoa	74162704	35212	741654.00	2270406.00	0	OE Component	U.S. FUZE, PROJECTILE, PD, MK 27
Honokoa	74162704	35215	741690.00	2270495.00	0	OE Component	U.S. FUZE, PROJECTILE, BD, MK 19, MK 20, MK 21, MK 28, MK 48, & MK 64
Honokoa	74162704	35216	741693.00	2270466.00	0	OE Component	U.S. FUZE, PROJECTILE, BD, MK 19, MK 20, MK 21, MK 28, MK 48, & MK 64
Honokoa	74162704	35205	741654.00	2270481.00	0	Projectile	U.S. PROJECTILE, 40-MM, HE, MK 1, MK 2, & MK 3
Honokoa	74162704	35206	741650.00	2270450.00	0	Projectile	U.S. PROJECTILE, 40-MM, HE, MK 1, MK 2, & MK 3
Honokoa	74162704	35213	741685.00	2270475.00	0	Projectile	U.S. PROJECTILE, 3-IN, AA, MK 27 (HE)
Honokoa	74162704	35214	741654.00	2270406.00	0	Projectile	U.S. PROJECTILE, 3-IN, AA, MK 27 (HE)
Honokoa	74162704	35217	741603.24	2270489.00	0	Rocket	ROCKET, 4.5-IN, BARRAGE, MK 3
Honokoa	74162705	35580	741601.00	2270501.00	0	20mm Projectile	U.S. PROJECTILE, 20-MM, HE, M97
Honokoa	74162705	35570	741687.00	2270535.00	0	OE Component	U.S. FUZE, PROJECTILE, AD, MK 43, MK 54, MK 55, AND MK 89
Honokoa	74162705	35571	741644.00	2270529.00	0	OE Component	OE COMPONENT, MISCELLANEOUS
Honokoa	74162705	35572	741678.00	2270584.00	0	OE Component	U.S. FUZE, PROJECTILE, PD, MK 27
Honokoa	74162705	35575	741668.00	2270584.00	0	OE Component	U.S. FUZE, PROJECTILE, BD, MK 19, MK 20, MK 21, MK 28, MK 48, & MK 64
Honokoa	74162705	35576	741674.00	2270578.00	0	OE Component	U.S. FUZE, PROJECTILE, BD, MK 19, MK 20, MK 21, MK 28, MK 48, & MK 64
Honokoa	74162705	35574	741641.00	2270521.00	0	Projectile	U.S. PROJECTILE, 3-IN, AA, MK 27 (HE)
Honokoa	74162705	35577	741699.00	2270521.00	0	Projectile	U.S. PROJECTILE, 5-IN, HE, MK 35
Honokoa	74162705	35573	741617.00	2270552.00	0	Rocket	U.S. WARHEAD, ROCKET, 2.75-IN, FRAG, MK 1

Data query completed 9/7/04  
Sorted by GMU

UXO Summary  
Tier One and Tier Two UXO-Cleared Areas

Work Area	GMU	Barcode ID	UTMX	UTMY	Depth (Inches)	UXO Type	UXO Nomenclature
Honokoa	74162706	35523	741697.00	2270697.00	0	20mm Projectile	U.S. PROJECTILE, 20-MM, HE, M97
Honokoa	74162706	41448	741699.00	2270699.00	0	20mm Projectile	U.S. PROJECTILE, 20-MM, HE, M97
Honokoa	74162706	35525	741687.00	2270674.00	0	Bomb	U.S. BOMB, 10-LB, INCENDIARY, PT1, M74
Honokoa	74162706	35519	741614.00	2270668.00	0	OE Component	U.S. FUZE, PROJECTILE, BD, MK 19, MK 20, MK 21, MK 28, MK 48, & MK 64
Honokoa	74162706	35520	741687.00	2270696.00	0	OE Component	BOOSTER
Honokoa	74162706	35521	741612.00	2270668.00	0	OE Component	U.S. FUZE, PROJECTILE, BD, MK 19, MK 20, MK 21, MK 28, MK 48, & MK 64
Honokoa	74162706	35524	741697.00	2270697.00	0	OE Component	U.S. FUZE, PROJECTILE, BD, MK 19, MK 20, MK 21, MK 28, MK 48, & MK 64
Honokoa	74162706	41447	741681.03	2270689.50	0	OE Component	U.S. FUZE, ROCKET, BASE, MK 146, MK 157, & MK 159
Honokoa	74162706	35522	741654.00	2270617.00	0	Projectile	U.S. PROJECTILE, 40-MM, HE, MK 1, MK 2, & MK 3
Honokoa	74162707	41426	741698.00	2270702.00	0	20mm Projectile	U.S. PROJECTILE, 20-MM, HE, M97
Honokoa	74162707	35509	741627.00	2270770.00	0	OE Component	BOOSTER
Honokoa	74162707	35510	741638.00	2270761.00	0	OE Component	BOOSTER
Honokoa	74162707	41425	741652.00	2270728.00	0	OE Component	U.S. FUZE, PROJECTILE, PD, MK 27
Honokoa	74162708	35504	741699.00	2270801.00	0	20mm Projectile	U.S. PROJECTILE, 20-MM, HE, M97
Honokoa	74162708	35501	741663.00	2270886.00	0	OE Component	U.S. BOMB, IGNITER, WP, M13, M14, & AN-M15
Honokoa	74162708	35503	741663.00	2270897.00	0	OE Component	U.S. BOMB, IGNITER, WP, M23
Honokoa	74162708	35505	741654.00	2270890.00	0	OE Component	BOOSTER
Honokoa	74162708	35502	741679.00	2270818.00	0	Rocket	U.S. WARHEAD, ROCKET, 2.75-IN, FRAG, MK 1
Honokoa	74162709	20473	741601.00	2270901.00	0	20mm Projectile	U.S. PROJECTILE, 20-MM, HE, M97
Honokoa	74162709	20477	741690.00	2270952.00	0	OE Component	U.S. FUZE, PROJECTILE, AD, MK 43, MK 54, MK 55, AND MK 89
Honokoa	74162710	20476	741601.00	2271001.00	0	20mm Projectile	U.S. PROJECTILE, 20-MM, HE, M97
Honokoa	74162710	20478	741632.00	2271029.00	0	OE Component	U.S. FUZE, PROJECTILE, AD, MK 43, MK 54, MK 55, AND MK 89
Honokoa	74162710	20479	741676.00	2271092.00	0	OE Component	U.S. FUZE, PROJECTILE, BD, MK 19, MK 20, MK 21, MK 28, MK 48, & MK 64
Honokoa	74162711	20481	741667.00	2271172.00	0	Projectile	U.S. PROJECTILE, 5-IN, HE, MK 35
Honokoa	74162713	29585	741600.02	2271300.00	0	20mm Projectile	U.S. PROJECTILE, 20-MM, HE, M97
Honokoa	74162714	29586	741604.93	2271415.60	0	Mortar	U.S. PROJECTILE, 60-MM, HE, M49
Honokoa	74162715	24331	741603.55	2271504.70	0	OE Component	U.S. FUZE, PROJECTILE, BD, MK 19, MK 20, MK 21, MK 28, MK 48, & MK 64
Honokoa	74162715	24332	741604.04	2271504.60	0	Rocket	ROCKET, 5-IN, AIRCRAFT, HE, MK 1
Honokoa	74162716	24333	741653.39	2271649.00	0	Mortar	U.S. PROJECTILE, 4.2-IN, (107-MM), HE, M3
Honokoa	74162716	24334	741678.00	2271626.00	0	Rocket	U.S. WARHEAD, ROCKET, 2.75-IN, HE-FRAG, M151
Honokoa	74162717	24337	741601.00	2271701.00	0	20mm Projectile	U.S. PROJECTILE, 20-MM, HE, M97
Honokoa	74162717	24339	741681.00	2271718.00	0	Projectile	U.S. PROJECTILE, 5-IN, HE, MK 35
Honokoa	74162717	24338	741625.00	2271743.00	0	Propellant	PROPELLANT
Honokoa	74162718	24328	741601.00	2271801.00	0	20mm Projectile	U.S. PROJECTILE, 20-MM, HE, M97
Honokoa	74162718	24329	741671.00	2271832.00	0	Rocket	U.S. WARHEAD, ROCKET, 2.75-IN, HE-FRAG, M151
Honokoa	74162719	24318	741672.00	2271975.00	0	Projectile	U.S. PROJECTILE, 5-IN, HE, MK 35
Honokoa	74162719	24319	741690.00	2271953.00	0	Projectile	U.S. PROJECTILE, 3-IN, AA, MK 27 (HE)
Honokoa	74162720	27831	741650.00	2272050.00	0	20mm Projectile	U.S. PROJECTILE, 20-MM, HE, M97
Honokoa	74162720	27846	741603.07	2272002.10	0	Projectile	U.S. PROJECTILE, 5-IN, ILLUMINATION OR WHITE PHOSPHOROUS, MK 50

Data query completed 9/7/04  
Sorted by GMU

UXO Summary  
Tier One and Tier Two UXO-Cleared Areas

Work Area	GMU	Barcode ID	UTMX	UTMY	Depth (Inches)	UXO Type	UXO Nomenclature
Honokoa	74162721	27847	741620.02	2272119.40	0	Projectile	U.S. PROJECTILE, 3-IN, APHE, MK 29
Honokoa	74162721	27848	741621.15	2272119.70	0	Projectile	U.S. PROJECTILE, 3-IN, AA, MK 27 (HE)
Honokoa	74162721	27849	741662.00	2272160.00	0	Projectile	U.S. PROJECTILE, 5-IN, HE, MK 35
Honokoa	74162722	27850	741631.84	2272270.70	0	OE Component	BOOSTER
Honokoa	74162722	27851	741681.22	2272211.80	0	OE Component	U.S. FUZE, PROJECTILE, AD, MK 43, MK 54, MK 55, AND MK 89
Honokoa	74162723	27852	741645.87	2272380.00	0	OE Component	U.S. FUZE, PROJECTILE, AD, MK 43, MK 54, MK 55, AND MK 89
Honokoa	74162723	27854	741685.75	2272398.40	0	OE Component	U.S. FUZE, PROJECTILE, PD, MK 27
Honokoa	74162723	27853	741621.24	2272384.70	0	Projectile	U.S. PROJECTILE, 3-IN, AA, MK 27 (HE)
Honokoa	74162723	27855	741648.23	2272378.70	0	Projectile	U.S. PROJECTILE, 40-MM, HE, MK 1, MK 2, & MK 3
Honokoa	74162724	27856	741677.38	2272455.60	0	OE Component	U.S. FUZE, PROJECTILE, BD, M66
Honokoa	74162724	27857	741672.04	2272450.10	0	OE Component	BURSTER TUBE
Honokoa	74162725	29344	741610.00	2272570.00	0	Projectile	U.S. PROJECTILE, 40-MM, HE, MK 1, MK 2, & MK 3
Honokoa	74162726	29345	741652.57	2272638.80	0	Projectile	U.S. PROJECTILE, 3-IN, AA, MK 27 (HE)
Honokoa	74162726	29346	741638.15	2272615.50	0	Projectile	U.S. PROJECTILE, 5-IN, HE, MK 35
Honokoa	74162727	29352	741688.00	2272795.00	0	OE Component	U.S. FUZE, PROJECTILE, PD, MK 27
Honokoa	74162727	29353	741666.00	2272766.00	0	Projectile	U.S. PROJECTILE, 40-MM, HE, MK 1, MK 2, & MK 3
Honokoa	74162728	29358	741600.02	2272899.00	0	20mm Projectile	U.S. PROJECTILE, 20-MM, HE, M97
Honokoa	74162728	29355	741632.00	2272882.00	0	Projectile	U.S. PROJECTILE, 40-MM, HE, MK 1, MK 2, & MK 3
Honokoa	74162728	29356	741604.00	2272828.00	0	Projectile	U.S. PROJECTILE, 40-MM, HE, MK 1, MK 2, & MK 3
Honokoa	74162729	29362	741639.12	2272970.60	0	Projectile	U.S. PROJECTILE, 40-MM, HE, MK 1, MK 2, & MK 3
Honokoa	74162729	29363	741666.37	2272931.50	0	Projectile	U.S. PROJECTILE, 40-MM, HE, MK 1, MK 2, & MK 3
Honokoa	74162729	29364	741666.40	2272910.50	0	Projectile	U.S. PROJECTILE, 40-MM, HE, MK 1, MK 2, & MK 3
Honokoa	74162729	29365	741666.34	2272931.60	0	Projectile	U.S. PROJECTILE, 5-IN, HE, MK 35
Honokoa	74162729	29366	741611.31	2272931.60	0	Projectile	U.S. PROJECTILE, 5-IN, HE, MK 35
Honokoa	74162729	29359	741639.61	2272970.50	0	Rocket	U.S. WARHEAD, ROCKET, 2.75-IN, FRAG, MK 1
Honokoa	74162729	29360	741639.04	2272970.60	0	Rocket	U.S. WARHEAD, ROCKET, 2.75-IN, FRAG, MK 1
Honokoa	74162729	29361	741639.09	2272970.60	0	Rocket	U.S. WARHEAD, ROCKET, 2.75-IN, FRAG, MK 1
North Coast	74162731	28259	741636.43	2273125.20	0	OE Component	U.S. FUZE, PROJECTILE, AD, MK 43, MK 54, MK 55, AND MK 89
North Coast	74162732	28407	741601.00	2273201.00	0	20mm Projectile	U.S. PROJECTILE, 20-MM, HE, M97
North Coast	74162733	28405	741692.47	2273346.30	0	OE Component	U.S. FUZE, PROJECTILE, PD, MK 27
North Coast	74162734	28432	741677.23	2273419.00	0	OE Component	U.S. FUZE, PROJECTILE, PD, MK 27
North Coast	74162735	28606	741699.00	2273599.00	0	20mm Projectile	U.S. PROJECTILE, 20-MM, HE, M97
North Coast	74162735	28604	741699.00	2273599.00	0	Raw Explosives	RAW EXPLOSIVES
North Coast	74162736	22715	741600.02	2273600.00	0	20mm Projectile	U.S. PROJECTILE, 20-MM, HE, M97
North Coast	74162737	22716	741600.02	2273700.00	0	20mm Projectile	U.S. PROJECTILE, 20-MM, HE, M97
North Coast	74162737	22718	741674.81	2273795.20	0	Rocket	ROCKET, 4.5-IN, BARRAGE, MK 3
Honokanaia	74172693	13511	741701.55	2269372.50	0	20mm Projectile	U.S. PROJECTILE, 20-MM, HE, M97
Honokanaia	74172693	13512	741786.17	2269339.80	0	OE Component	U.S. FUZE, PROJECTILE, PD, MK 27
Honokanaia	74172693	13513	741726.03	2269359.10	0	OE Component	U.S. FUZE, PROJECTILE, BD, MK 19, MK 20, MK 21, MK 28, MK 48, & MK 64
Honokanaia	74172694	35871	741776.00	2269405.00	0	20mm Projectile	U.S. PROJECTILE, 20-MM, HE, M97
Honokanaia	74172694	35872	741778.00	2269408.00	0	Projectile	U.S. PROJECTILE, 40-MM, HE, MK 1, MK 2, & MK 3
K-1 Road	74172695	7171	741700.26	2269600.30	0	20mm Projectile	U.S. PROJECTILE, 20-MM, HE, M97
K-1 Road	74172695	7172	741700.53	2269600.20	0	20mm Projectile	U.S. PROJECTILE, 20-MM, HE, M97
K-1 Road	74172695	7173	741700.53	2269600.20	0	20mm Projectile	U.S. PROJECTILE, 20-MM, HE, M97

Data query completed 9/7/04  
Sorted by GMU



UXO Summary  
Tier One and Tier Two UXO-Cleared Areas

Work Area	GMU	Barcode ID	UTMX	UTMY	Depth (Inches)	UXO Type	UXO Nomenclature
K-1 Road	74172695	7236	741762.83	2269536.50	0	20mm Projectile	U.S. PROJECTILE, 20-MM, HE, M97
K-1 Road	74172695	10469	741700.25	2269504.30	0	20mm Projectile	PROJECTILE, 20-MM (UNKNOWN MK)
K-1 Road	74172695	10913	741798.51	2269597.00	2	20mm Projectile	PROJECTILE, 20-MM (UNKNOWN MK)
K-1 Road	74172695	7175	741700.53	2269600.20	0	OE Component	U.S. FUZE, PROJECTILE, PD, MK 27
K-1 Road	74172695	10470	741731.97	2269595.90	0	OE Component	BOOSTER
K-1 Road	74172695	7169	741793.67	2269562.80	1	OE Component	U.S. FUZE, PROJECTILE, BD, MK 19, MK 20, MK 21, MK 28, MK 48, & MK 64
K-1 Road	74172695	7168	741742.11	2269509.60	4	OE Component	U.S. FUZE, PROJECTILE, PD, M52
K-1 Road	74172695	10675	741739.40	2269518.00	0	Projectile	PROJECTILE, 40-MM, HE (UNKNOWN MK)
K-1 Road	74172695	7164	741717.31	2269586.30	2	Projectile	U.S. PROJECTILE, 40-MM, HE, MK 1, MK 2, & MK 3
K-1 Road	74172695	7167	741741.94	2269553.70	2	Projectile	U.S. PROJECTILE, 40-MM, HE, MK 1, MK 2, & MK 3
K-1 Road	74172695	7170	741794.33	2269565.50	8	Projectile	U.S. PROJECTILE, 40-MM, HE, MK 1, MK 2, & MK 3
K-1 Road	74172695	7165	741734.46	2269575.00	12	Projectile	U.S. PROJECTILE, 5-IN, SMOKE-PUFF, MK 52
K-1 Road	74172695	7166	741738.02	2269562.40	20	Projectile	U.S. PROJECTILE, 5-IN, SMOKE-PUFF, MK 52
K-1 Road	74172695	7174	741700.53	2269600.20	0	Small Arms	SMALL ARMS
K-1 Road	74172695	10914	741797.75	2269597.70	3	Small Arms	SMALL ARMS
K-1 Road	74172695	10915	741797.82	2269597.20	3	Small Arms	SMALL ARMS
Base Camp	74172696	8705	741766.17	2269713.80	0	20mm Projectile	PROJECTILE, 20-MM (UNKNOWN MK)
Base Camp	74172696	8706	741766.35	2269713.80	0	Small Arms	SMALL ARMS
K-1 Road	74172696	10860	741743.89	2269616.60	0	20mm Projectile	PROJECTILE, 20-MM (UNKNOWN MK)
K-1 Road	74172696	11082	741644.80	2269606.50	0	20mm Projectile	U.S. PROJECTILE, 20-MM, HE, M97
K-1 Road	74172696	35994	741705.00	2269605.00	0	20mm Projectile	U.S. PROJECTILE, 20-MM, HE, M97
K-1 Road	74172696	36951	741702.00	2269602.00	4	20mm Projectile	U.S. PROJECTILE, 20-MM, HE, M97
K-1 Road	74172696	35996	741757.00	2269672.00	0	OE Component	U.S. FUZE, PROJECTILE, PD, MK 27
K-1 Road	74172696	35997	741798.00	2269677.00	0	OE Component	U.S. FUZE, PROJECTILE, PD, MK 27
K-1 Road	74172696	36000	741775.00	2269672.00	0	OE Component	OE COMPONENT, MISCELLANEOUS
K-1 Road	74172696	36946	741785.00	2269689.00	30	OE Component	U.S. FUZE, PROJECTILE, PD, MK 27
K-1 Road	74172696	36949	741785.00	2269689.00	30	OE Component	U.S. FUZE, PROJECTILE, PD, MK 27
K-1 Road	74172696	36947	741733.00	2269614.00	36	OE Component	U.S. FUZE, PROJECTILE, PD, MK 27
K-1 Road	74172696	36948	741733.00	2269614.00	36	OE Component	U.S. FUZE, PROJECTILE, PD, MK 27
K-1 Road	74172696	35995	741752.00	2269646.00	0	Projectile	U.S. PROJECTILE, 40-MM, HE, MK 1, MK 2, & MK 3
K-1 Road	74172696	35998	741703.00	2269683.00	0	Projectile	U.S. PROJECTILE, 5-IN, HE, MK 35
K-1 Road	74172696	36953	741712.00	2269681.00	10	Projectile	U.S. PROJECTILE, 3-IN, AA, MK 27 (HE)
K-1 Road	74172696	36952	741735.00	2269621.00	30	Projectile	U.S. PROJECTILE, 5-IN, HE, MK 35
K-1 Road	74172696	36945	741733.00	2269614.00	36	Projectile	U.S. PROJECTILE, 40-MM, HE, MK 1, MK 2, & MK 3
K-1 Road	74172696	10141	741760.74	2269639.20	0	Pyrotechnics	FLARE, MISCELLANEOUS (UNKNOWN MK)
K-1 Road	74172696	10859	741756.65	2269626.10	0	Pyrotechnics	TRACER
K-1 Road	74172696	35999	741707.00	2269660.00	0	Pyrotechnics	FLARE, TRIP, M49
K-1 Road	74172696	36944	741712.00	2269652.00	2	Pyrotechnics	FLARE, TRIP, M49
K-1 Road	74172696	36954	741715.00	2269625.00	12	Rocket	U.S. WARHEAD, ROCKET, 2.75-IN, FRAG, MK 1
K-1 Road	74172696	10861	741743.89	2269616.60	0	Small Arms	SMALL ARMS
K-1 Road	74172696	36950	741702.00	2269602.00	4	Small Arms	SMALL ARMS
Base Camp	74172697	36066	741746.00	2269722.00	0	OE Component	U.S. FUZE, PROJECTILE, BD, MK 19, MK 20, MK 21, MK 28, MK 48, & MK 64
Base Camp	74172697	36956	741772.00	2269707.00	18	OE Component	BOOSTER
Base Camp	74172697	9569	741779.18	2269737.90	0	Projectile	U.S. PROJECTILE, 3-IN, AA, MK 27 (HE)
Base Camp	74172697	36957	741752.00	2269724.00	18	Projectile	U.S. PROJECTILE, 5-IN, HE, MK 35
Base Camp	74172697	36955	741744.00	2269703.00	24	Projectile	U.S. PROJECTILE, 5-IN, HE, MK 35

Data query completed 9/7/04  
Sorted by GMU

UXO Summary  
Tier One and Tier Two UXO-Cleared Areas

Work Area	GMU	Barcode ID	UTMX	UTMY	Depth (Inches)	UXO Type	UXO Nomenclature
Base Camp	74172699	10229	741800.02	2269900.00	0	20mm Projectile	PROJECTILE, 20-MM (UNKNOWN MK)
Base Camp	74172699	36612	741791.00	2269941.00	0	20mm Projectile	U.S. PROJECTILE, 20-MM, HE, M97
Base Camp	74172699	36613	741786.00	2269936.00	0	OE Component	U.S. FUZE, PROJECTILE, BD, MK 19, MK 20, MK 21, MK 28, MK 48, & MK 64
Base Camp	74172699	36614	741786.00	2269938.00	0	OE Component	U.S. FUZE, PROJECTILE, BD, MK 19, MK 20, MK 21, MK 28, MK 48, & MK 64
Base Camp	74172699	10224	741792.26	2269948.70	0	Projectile	U.S. PROJECTILE, 40-MM, HE, MK 1, MK 2, & MK 3
Base Camp	74172699	10225	741775.83	2269979.40	0	Projectile	U.S. PROJECTILE, 40-MM, HE, MK 1, MK 2, & MK 3
Base Camp	74172699	10226	741697.32	2270018.30	0	Projectile	PROJECTILE, 40-MM, HE (UNKNOWN MK)
Base Camp	74172699	10227	741708.35	2270003.40	0	Projectile	PROJECTILE, 5-IN, HE (UNKNOWN MK)
Base Camp	74172699	36615	741798.00	2269935.00	0	Projectile	U.S. PROJECTILE, 40-MM, HE, MK 1, MK 2, & MK 3
Base Camp	74172699	36617	741795.00	2269913.00	0	Projectile	U.S. PROJECTILE, 5-IN, HE, MK 35
Base Camp	74172699	36618	741791.00	2269933.00	0	Projectile	U.S. PROJECTILE, 3-IN, AA, MK 27 (HE)
Base Camp	74172699	36619	741793.00	2269929.00	0	Projectile	U.S. PROJECTILE, 5-IN, HE, MK 35
Base Camp	74172699	36620	741789.00	2269958.00	0	Projectile	U.S. PROJECTILE, 3-IN, AA, MK 27 (HE)
Base Camp	74172699	36621	741793.00	2269936.00	0	Projectile	U.S. PROJECTILE, 5-IN, HE, MK 35
Base Camp	74172699	36622	741785.00	2269943.00	0	Projectile	U.S. PROJECTILE, 5-IN, HE, MK 35
Base Camp	74172699	36623	741793.00	2269941.00	0	Projectile	U.S. PROJECTILE, 5-IN, APHE, MK 32
Base Camp	74172699	36616	741794.00	2269921.00	0	Raw Explosives	RAW EXPLOSIVES
Base Camp	74172699	10228	741800.02	2269900.00	0	Small Arms	SMALL ARMS
Base Camp	74172700	9326	741765.22	2270009.80	0	20mm Projectile	U.S. PROJECTILE, 20-MM, HE, M97
Base Camp	74172700	17453	741799.32	2270001.00	0	20mm Projectile	U.S. PROJECTILE, 20-MM, HE, M97
Base Camp	74172700	9327	741765.10	2270010.00	0	OE Component	U.S. FUZE, PROJECTILE, PD, MK 27
Base Camp	74172700	10232	741699.57	2270061.80	0	OE Component	U.S. FUZE, PROJECTILE, PD, MK 27
Base Camp	74172700	10236	741782.61	2270089.80	0	OE Component	U.S. FUZE, PROJECTILE, PD, MK 27
Base Camp	74172700	10237	741788.16	2270092.80	0	OE Component	FUZE, PD (UNKNOWN MK)
Base Camp	74172700	10238	741770.07	2270068.30	0	OE Component	U.S. FUZE, PROJECTILE, PD, MK 27
Base Camp	74172700	13313	741710.21	2270032.20	0	OE Component	U.S. FUZE, PROJECTILE, PD, MK 27
Base Camp	74172700	10233	741713.47	2270056.40	0	Projectile	U.S. PROJECTILE, 40-MM, HE, MK 1, MK 2, & MK 3
Base Camp	74172700	10234	741774.93	2270054.00	0	Projectile	U.S. PROJECTILE, 40-MM, HE, MK 1, MK 2, & MK 3
Base Camp	74172700	17450	741749.29	2270006.30	3	Projectile	PROJECTILE, 40-MM, HE (UNKNOWN MK)
Base Camp	74172700	17452	741708.98	2270007.90	8	Projectile	U.S. PROJECTILE, 5-IN, HE, MK 35
Base Camp	74172700	17451	741761.25	2270002.00	14	Projectile	PROJECTILE, 40-MM, HE (UNKNOWN MK)
Base Camp	74172700	9325	741765.11	2270010.00	0	Small Arms	SMALL ARMS
Base Camp	74172700	17454	741799.00	2270000.40	0	Small Arms	SMALL ARMS
Base Camp	74172701	8764	741739.68	2270188.30	0	20mm Projectile	PROJECTILE, 20-MM (UNKNOWN MK)
Base Camp	74172701	9358	741699.66	2270199.70	0	20mm Projectile	U.S. PROJECTILE, 20-MM, HE, M97
Base Camp	74172701	9430	741710.84	2270176.90	0	20mm Projectile	PROJECTILE, 20-MM (UNKNOWN MK)
Base Camp	74172701	10209	741700.02	2270100.00	0	20mm Projectile	PROJECTILE, 20-MM (UNKNOWN MK)
Base Camp	74172701	13311	741799.02	2270100.00	0	20mm Projectile	U.S. PROJECTILE, 20-MM, HE, M97
Base Camp	74172701	16941	741800.02	2270100.00	0	20mm Projectile	U.S. PROJECTILE, 20-MM, HE, M97
Base Camp	74172701	8765	741739.95	2270188.30	0	OE Component	U.S. FUZE, PROJECTILE, PD, MK 27
Base Camp	74172701	9429	741711.34	2270176.90	0	OE Component	U.S. FUZE, PROJECTILE, PD, MK 27
Base Camp	74172701	10215	741774.43	2270145.30	0	OE Component	U.S. FUZE, PROJECTILE, PD, MK 27
Base Camp	74172701	10218	741717.38	2270157.80	0	OE Component	FUZE, PTT (UNKNOWN MK)
Base Camp	74172701	16942	741764.00	2270142.00	0	OE Component	U.S. FUZE, PROJECTILE, PD, MK 27
Base Camp	74172701	16943	741757.00	2270132.00	18	OE Component	U.S. FUZE, PROJECTILE, PD, MK 27
Base Camp	74172701	9198	741785.10	2270135.20	0	Projectile	U.S. PROJECTILE, 40-MM, HE, MK 1, MK 2, & MK 3

Data query completed 9/7/04  
Sorted by GMU

UXO Summary  
Tier One and Tier Two UXO-Cleared Areas

Work Area	GMU	Barcode ID	UTMX	UTMY	Depth (Inches)	UXO Type	UXO Nomenclature
Base Camp	74172701	10210	741740.40	2270112.70	0	Projectile	U.S. PROJECTILE, 40-MM, HE, MK 1, MK 2, & MK 3
Base Camp	74172701	10212	741781.37	2270139.50	0	Projectile	U.S. PROJECTILE, 40-MM, HE, MK 1, MK 2, & MK 3
Base Camp	74172701	10213	741786.22	2270151.80	0	Projectile	PROJECTILE, 3-IN, PRACTICE (UNKNOWN MK)
Base Camp	74172701	10214	741777.04	2270147.10	0	Projectile	PROJECTILE, 40-MM, HE (UNKNOWN MK)
Base Camp	74172701	10217	741749.31	2270145.80	0	Projectile	PROJECTILE, 40-MM, HE (UNKNOWN MK)
Base Camp	74172701	13312	741799.02	2270100.00	0	Projectile	U.S. PROJECTILE, 40-MM, HE, MK 1, MK 2, & MK 3
Base Camp	74172701	14181	741796.29	2270198.10	0	Projectile	U.S. PROJECTILE, 40-MM, HE, MK 1, MK 2, & MK 3
Base Camp	74172701	16945	741792.00	2270124.00	12	Projectile	U.S. PROJECTILE, 40-MM, HE, MK 1, MK 2, & MK 3
Base Camp	74172701	16944	741785.00	2270131.00	16	Projectile	U.S. PROJECTILE, 40-MM, HE, MK 1, MK 2, & MK 3
Base Camp	74172701	16946	741763.00	2270144.00	36	Projectile	CANADIAN PROJECTILE, 3-IN, HE, MK 33
Base Camp	74172701	8767	741740.03	2270188.10	0	Small Arms	SMALL ARMS
Base Camp	74172701	9199	741778.89	2270155.60	0	Small Arms	SMALL ARMS
Base Camp	74172701	9359	741699.63	2270199.70	0	Small Arms	SMALL ARMS
Base Camp	74172701	10208	741700.02	2270100.00	0	Small Arms	SMALL ARMS
Base Camp	74172701	13310	741799.02	2270100.00	0	Small Arms	SMALL ARMS
Base Camp	74172701	16939	741800.02	2270100.00	0	Small Arms	SMALL ARMS
Base Camp	74172701	16940	741800.02	2270100.00	0	Small Arms	SMALL ARMS
Base Camp	74172702	7277	741713.43	2270210.10	0	20mm Projectile	U.S. PROJECTILE, 20-MM, HE, M97
Base Camp	74172702	8725	741729.50	2270199.90	0	20mm Projectile	U.S. PROJECTILE, 20-MM, HE, M97
Base Camp	74172702	9263	741724.83	2270191.80	0	20mm Projectile	PROJECTILE, 20-MM (UNKNOWN MK)
Base Camp	74172702	14178	741798.92	2270200.10	0	20mm Projectile	PROJECTILE, 20-MM (UNKNOWN MK)
Base Camp	74172702	9161	741772.28	2270243.20	39	20mm Projectile	PROJECTILE, 20-MM (UNKNOWN MK)
Base Camp	74172702	7041	741770.95	2270289.10	0	Bomb	U.S. BOMB, 4-LB, FRAG, M83 (BUTTERFLY)
Base Camp	74172702	10937	741766.90	2270241.80	0	Bomb	U.S. BOMB, 4-LB, FRAG, M83 (BUTTERFLY)
Base Camp	74172702	8729	741728.14	2270199.80	0	OE Component	U.S. FUZE, PROJECTILE, BD, MK 19, MK 20, MK 21, MK 28, MK 48, & MK 64
Base Camp	74172702	9163	741772.41	2270243.00	39	OE Component	U.S. FUZE, ROCKET, NOSE, MK132, MK137, MK145, & MK154
Base Camp	74172702	8728	741729.12	2270200.00	0	Projectile	U.S. CARTRIDGE, 40-MM, PRACTICE, M382 & M407
Base Camp	74172702	14180	741727.37	2270254.90	10	Projectile	PROJECTILE, 5-IN, HE (UNKNOWN MK)
Base Camp	74172702	8730	741757.54	2270256.50	12	Projectile	U.S. PROJECTILE, 5-IN, HE, MK 35
Base Camp	74172702	8731	741747.82	2270237.60	0	Rocket	ROCKET, 4.5-IN, BARRAGE, MK 3
Base Camp	74172702	7278	741713.82	2270210.40	0	Small Arms	SMALL ARMS
Base Camp	74172702	8726	741729.28	2270199.90	0	Small Arms	SMALL ARMS
Base Camp	74172702	9264	741724.97	2270191.50	0	Small Arms	SMALL ARMS
Base Camp	74172702	14179	741799.56	2270199.60	0	Small Arms	SMALL ARMS
Base Camp	74172702	9162	741772.36	2270243.10	39	Small Arms	SMALL ARMS
Honokoa	74172703	7460	741703.18	2270303.80	0	20mm Projectile	U.S. PROJECTILE, 20-MM, HE, M97
Honokoa	74172703	7449	741715.44	2270367.50	0	OE Component	FUZE, AD FOR U.S. FLARE, AIRCRAFT, PARACHUTE, MK 45
Honokoa	74172703	7452	741733.83	2270381.40	0	OE Component	U.S. FUZE, PROJECTILE, AD, MK 43, MK 54, MK 55, AND MK 89
Honokoa	74172703	7451	741730.99	2270382.40	0	Projectile	PROJECTILE, 5-IN, HE (UNKNOWN MK)
Base Camp	74172704	36977	741705.00	2270105.00	0	20mm Projectile	U.S. PROJECTILE, 20-MM, HE, M97
Honokoa	74172704	35589	741799.00	2270406.00	0	20mm Projectile	U.S. PROJECTILE, 20-MM, HE, M97
Honokoa	74172704	35590	741784.00	2270475.00	0	OE Component	BOOSTER
Honokoa	74172704	35594	741792.00	2270415.00	0	OE Component	U.S. FUZE, PROJECTILE, PD, MK 27

Data query completed 9/7/04  
Sorted by GMU

UXO Summary  
Tier One and Tier Two UXO-Cleared Areas

Work Area	GMU	Barcode ID	UTMX	UTMY	Depth (Inches)	UXO Type	UXO Nomenclature
Honokoa	74172704	36978	741789.00	2270413.00	0	OE Component	U.S. FUZE, PROJECTILE, AD, MK 43, MK 54, MK 55, AND MK 89
Honokoa	74172704	35592	741723.00	2270418.00	0	Projectile	U.S. PROJECTILE, 40-MM, HE, MK 1, MK 2, & MK 3
Honokoa	74172704	35593	741780.00	2270420.00	0	Projectile	U.S. PROJECTILE, 5-IN, APHE, MK 46
Honokoa	74172704	35595	741792.00	2270415.00	0	Projectile	U.S. PROJECTILE, 5-IN, HE, MK 35
Honokoa	74172704	35591	741799.00	2270406.00	0	Propellant	PROPELLANT
Honokoa	74172705	40007	741701.00	2270599.00	0	20mm Projectile	U.S. PROJECTILE, 20-MM, HE, M97
Honokoa	74172705	40006	741738.00	2270589.00	0	OE Component	U.S. FUZE, PROJECTILE, BD, MK 19, MK 20, MK 21, MK 28, MK 48, & MK 64
Honokoa	74172705	35558	741799.00	2270526.00	0	Projectile	U.S. PROJECTILE, 40-MM, HE, MK 1, MK 2, & MK 3
Honokoa	74172705	35559	741701.00	2270599.00	0	Projectile	U.S. PROJECTILE, 40-MM, HE, MK 1, MK 2, & MK 3
Honokoa	74172705	35560	741773.00	2270515.00	0	Projectile	U.S. PROJECTILE, 3-IN, AA, MK 27 (HE)
Honokoa	74172705	35561	741787.00	2270571.00	0	Projectile	U.S. PROJECTILE, 5-IN, HE, MK 35
Honokoa	74172706	35552	741701.00	2270601.00	0	20mm Projectile	U.S. PROJECTILE, 20-MM, HE, M97
Honokoa	74172706	35553	741727.00	2270682.00	0	OE Component	BOOSTER
Honokoa	74172706	35555	741791.00	2270619.00	0	OE Component	U.S. BOMB, IGNITER, WP, M23
Honokoa	74172706	35557	741711.00	2270696.00	0	OE Component	U.S. FUZE, PROJECTILE, PD, MK 27
Honokoa	74172706	35554	741768.00	2270639.00	0	Projectile	U.S. PROJECTILE, 40-MM, HE, MK 1, MK 2, & MK 3
Honokoa	74172706	35556	741792.00	2270687.00	0	Projectile	U.S. PROJECTILE, 5-IN, HE, MK 35
Honokoa	74172707	35517	741701.00	2270799.00	0	20mm Projectile	U.S. PROJECTILE, 20-MM, HE, M97
Honokoa	74172707	41429	741701.00	2270701.00	0	20mm Projectile	U.S. PROJECTILE, 20-MM, HE, M97
Honokoa	74172707	35514	741791.00	2270787.00	0	Bomb	U.S. BOMB, 25-LB, PRACTICE, MK 76
Honokoa	74172707	41427	741704.93	2270723.00	0	Bomb	U.S. BOMB, 250-LB, GPLD, MK 81
Honokoa	74172707	35511	741743.00	2270716.00	0	OE Component	BOOSTER
Honokoa	74172707	35513	741702.00	2270798.00	0	OE Component	U.S. FUZE, BOMB, NOSE, M103, M139, & M140
Honokoa	74172707	35515	741792.00	2270784.00	0	OE Component	U.S. BOMB, IGNITER, WP, M23
Honokoa	74172707	35516	741713.00	2270730.00	0	OE Component	U.S. FUZE, PROJECTILE, BD, MK 19, MK 20, MK 21, MK 28, MK 48, & MK 64
Honokoa	74172707	35518	741764.00	2270776.00	0	OE Component	BURSTER TUBE
Honokoa	74172707	35512	741717.00	2270739.00	0	Projectile	U.S. PROJECTILE, 3-IN, AA, MK 27 (HE)
Honokoa	74172707	41428	741751.00	2270768.00	0	Projectile	U.S. PROJECTILE, 37-MM, TP, M63
Honokoa	74172708	35506	741701.00	2270801.00	0	20mm Projectile	U.S. PROJECTILE, 20-MM, HE, M97
Honokoa	74172708	35508	741795.23	2270827.00	0	OE Component	U.S. BOMB, IGNITER, WP, M23
Honokoa	74172708	35507	741759.00	2270822.00	0	Projectile	U.S. PROJECTILE, 5-IN, HE, MK 35
Honokoa	74172709	20495	741799.00	2270899.00	0	Bomb	U.S. BOMB, 25-LB, PRACTICE, MK 76
Honokoa	74172709	20501	741791.77	2270996.10	0	OE Component	U.S. BOMB, IGNITER, WP, M23
Honokoa	74172709	20502	741773.06	2270958.90	0	OE Component	U.S. BOMB, IGNITER, WP, M23
Honokoa	74172710	20488	741701.00	2271001.00	0	20mm Projectile	U.S. PROJECTILE, 20-MM, HE, M97
Honokoa	74172710	20493	741724.00	2271074.00	0	OE Component	U.S. FUZE, PROJECTILE, BD, MK 19, MK 20, MK 21, MK 28, MK 48, & MK 64
Honokoa	74172710	20494	741698.00	2271080.00	0	OE Component	U.S. FUZE, PROJECTILE, BD, MK 19, MK 20, MK 21, MK 28, MK 48, & MK 64
Honokoa	74172710	20503	741777.35	2271027.90	0	OE Component	U.S. BOMB, IGNITER, WP, M23
Honokoa	74172710	20492	741780.00	2271077.00	0	Propellant	MOTOR, ROCKET (UNKNOWN MK)
Honokoa	74172711	20482	741701.00	2271101.00	0	20mm Projectile	U.S. PROJECTILE, 20-MM, HE, M97
Honokoa	74172711	20498	741719.55	2271140.50	0	Bomb	U.S. BOMB, 100-LB, GP, AN-M30
Honokoa	74172711	20485	741755.00	2271118.00	0	OE Component	U.S. FUZE, PROJECTILE, BD, MK 19, MK 20, MK 21, MK 28, MK 48, & MK 64

Data query completed 9/7/04  
Sorted by GMU

UXO Summary  
Tier One and Tier Two UXO-Cleared Areas

Work Area	GMU	Barcode ID	UTMX	UTMY	Depth (Inches)	UXO Type	UXO Nomenclature
Honokoa	74172711	20486	741752.00	2271151.00	0	OE Component	U.S. FUZE, PROJECTILE, BD, MK 19, MK 20, MK 21, MK 28, MK 48, & MK 64
Honokoa	74172711	20497	741720.01	2271142.00	0	OE Component	U.S. FUZE, PROJECTILE, BD, MK 19, MK 20, MK 21, MK 28, MK 48, & MK 64
Honokoa	74172711	20499	741723.63	2271145.30	0	OE Component	U.S. FUZE, BOMB, AN-M173 & M918
Honokoa	74172711	20500	741745.68	2271179.00	0	OE Component	U.S. BOMB, IGNITER, WP, M23
Honokoa	74172711	20487	741735.00	2271187.00	0	Projectile	U.S. PROJECTILE, 5-IN, HE, MK 35
Honokoa	74172711	20483	741701.00	2271101.00	0	Small Arms	SMALL ARMS
Honokoa	74172712	29599	741780.32	2271256.70	0	Projectile	U.S. PROJECTILE, 5-IN, HE, MK 35
Honokoa	74172713	29602	741701.00	2271301.00	0	20mm Projectile	U.S. PROJECTILE, 20-MM, HE, M97
Honokoa	74172713	29603	741714.00	2271324.00	0	OE Component	U.S. FUZE, PROJECTILE, AD, MK 43, MK 54, MK 55, AND MK 89
Honokoa	74172713	29604	741750.76	2271339.00	0	OE Component	U.S. FUZE, BOMB, TAIL, IMPACT-INERTIA, M100
Honokoa	74172715	24344	741701.00	2271501.00	0	20mm Projectile	U.S. PROJECTILE, 20-MM, HE, M97
Honokoa	74172715	24345	741774.00	2271551.00	0	Projectile	U.S. PROJECTILE, 40-MM, HE, MK 1, MK 2, & MK 3
Honokoa	74172716	36267	741702.00	2271602.00	0	20mm Projectile	U.S. PROJECTILE, 20-MM, HE, M97
Honokoa	74172716	24342	741701.35	2271640.90	0	OE Component	U.S. BOMB, IGNITER, WP, M23
Honokoa	74172716	36268	741772.00	2271608.00	0	OE Component	U.S. FUZE, PROJECTILE, PD, MK 27
Honokoa	74172716	24341	741772.00	2271702.00	0	Projectile	U.S. PROJECTILE, 5-IN, HE, MK 35
Honokoa	74172717	27938	741752.89	2271779.30	0	OE Component	U.S. FUZE, BOMB, NOSE, MT, M128, M144, M145, M146, & M147
Honokoa	74172717	27939	741755.61	2271793.30	0	Projectile	U.S. PROJECTILE, 5-IN, HE, MK 35
Honokoa	74172717	27937	741701.00	2271701.00	0	Small Arms	SMALL ARMS
Honokoa	74172718	24324	741701.00	2271801.00	0	20mm Projectile	U.S. PROJECTILE, 20-MM, HE, M97
Honokoa	74172718	24325	741790.00	2271889.00	0	OE Component	U.S. FUZE, PROJECTILE, AD, MK 43, MK 54, MK 55, AND MK 89
Honokoa	74172718	24326	741726.00	2271872.00	0	Projectile	U.S. PROJECTILE, 40-MM, HE, MK 1, MK 2, & MK 3
Honokoa	74172719	24320	741701.00	2271901.00	0	20mm Projectile	U.S. PROJECTILE, 20-MM, HE, M97
Honokoa	74172719	24323	741781.00	2271974.00	0	Projectile	U.S. PROJECTILE, 40-MM, HE, MK 1, MK 2, & MK 3
Honokoa	74172719	24321	741702.00	2271909.00	0	Rocket	WARHEAD, ROCKET, 5-IN, HE, (UNKNOWN MK)
Honokoa	74172720	27862	741767.20	2272051.50	0	Projectile	U.S. PROJECTILE, 5-IN, APHE, MK 32
Honokoa	74172721	30143	741756.00	2272155.00	0	20mm Projectile	U.S. PROJECTILE, 20-MM, HE, M97
Honokoa	74172721	30142	741726.11	2272193.40	0	OE Component	U.S. FUZE, ROCKET, BASE, MK 146, MK 157, & MK 159
Honokoa	74172721	30101	741759.16	2272187.40	0	Rocket	U.S. WARHEAD, ROCKET, 2.75-IN, FRAG, MK 1
Honokoa	74172721	30102	741759.19	2272189.40	0	Rocket	U.S. WARHEAD, ROCKET, 2.75-IN, FRAG, MK 1
Honokoa	74172722	27835	741756.00	2272261.00	0	20mm Projectile	U.S. PROJECTILE, 20-MM, HE, M97
Honokoa	74172722	27861	741752.08	2272269.40	0	OE Component	U.S. FUZE, PROJECTILE, BD, MK 19, MK 20, MK 21, MK 28, MK 48, & MK 64
Honokoa	74172722	27858	741751.37	2272231.10	0	Projectile	U.S. PROJECTILE, 3-IN, AA, MK 27 (HE)
Honokoa	74172722	27859	741763.29	2272231.10	0	Projectile	U.S. PROJECTILE, 40-MM, HE, MK 1, MK 2, & MK 3
Honokoa	74172722	27860	741771.34	2272280.60	0	Projectile	U.S. PROJECTILE, 5-IN, HE, MK 35
Honokoa	74172724	27875	741769.28	2272470.00	0	Projectile	U.S. PROJECTILE, 5-IN, HE, MK 35
Honokoa	74172725	36940	741795.00	2272595.00	0	20mm Projectile	U.S. PROJECTILE, 20-MM, HE, M97
Honokoa	74172725	29455	741737.12	2272579.70	0	OE Component	U.S. FUZE, PROJECTILE, AD, MK 43, MK 54, MK 55, AND MK 89
Honokoa	74172725	29454	741712.92	2272573.10	0	Projectile	U.S. PROJECTILE, 5-IN, HE, MK 35
Honokoa	74172725	36270	741783.00	2272559.00	0	Projectile	U.S. PROJECTILE, 3-IN, AA, MK 27 (HE)

Data query completed 9/7/04  
Sorted by GMU

UXO Summary  
Tier One and Tier Two UXO-Cleared Areas

Work Area	GMU	Barcode ID	UTMX	UTMY	Depth (Inches)	UXO Type	UXO Nomenclature
Honokoa	74172726	29450	741794.00	2272681.60	0	Projectile	U.S. PROJECTILE, 3-IN, APHE, MK 29
Honokoa	74172727	29433	741700.02	2272700.00	0	20mm Projectile	U.S. PROJECTILE, 20-MM, HE, M97
Honokoa	74172727	29432	741705.11	2272716.30	0	OE Component	U.S. FUZE, PROJECTILE, BD, MK 19, MK 20, MK 21, MK 28, MK 48, & MK 64
Honokoa	74172727	29429	741793.31	2272796.20	0	Projectile	U.S. PROJECTILE, 40-MM, HE, MK 1, MK 2, & MK 3
Honokoa	74172727	29430	741731.91	2272716.70	0	Projectile	U.S. PROJECTILE, 3-IN, APHE, MK 29
Honokoa	74172727	29431	741709.64	2272724.10	0	Projectile	U.S. PROJECTILE, 40-MM, HE, MK 1, MK 2, & MK 3
Honokoa	74172727	29434	741700.02	2272700.00	0	Small Arms	SMALL ARMS
Honokoa	74172728	27751	741742.00	2272847.00	0	20mm Projectile	U.S. PROJECTILE, 20-MM, HE, M97
Honokoa	74172728	27756	741731.60	2272875.00	0	Projectile	U.S. PROJECTILE, 5-IN, HE, MK 35
Honokoa	74172728	27757	741746.32	2272841.80	0	Projectile	U.S. PROJECTILE, 40-MM, HE, MK 1, MK 2, & MK 3
Honokoa	74172728	27758	741746.55	2272842.00	0	Projectile	U.S. PROJECTILE, 40-MM, HE, MK 1, MK 2, & MK 3
Honokoa	74172729	29445	741700.02	2272900.00	0	20mm Projectile	U.S. PROJECTILE, 20-MM, HE, M97
Honokoa	74172729	29442	741716.00	2272969.00	0	OE Component	U.S. FUZE, PROJECTILE, AD, MK 43, MK 54, MK 55, AND MK 89
Honokoa	74172729	29449	741755.62	2272988.30	0	OE Component	BURSTER TUBE
Honokoa	74172729	29446	741711.39	2272935.60	0	Projectile	U.S. PROJECTILE, 40-MM, HE, MK 1, MK 2, & MK 3
Honokoa	74172729	29447	741711.37	2272935.70	0	Projectile	U.S. PROJECTILE, 40-MM, HE, MK 1, MK 2, & MK 3
Honokoa	74172729	29448	741711.39	2272935.60	0	Projectile	U.S. PROJECTILE, 40-MM, HE, MK 1, MK 2, & MK 3
North Coast	74172732	28404	741700.09	2273208.80	0	Bomb	U.S. BOMB, 350-LB, DEPTH, AN-MK 47
North Coast	74172733	28409	741779.13	2273331.20	0	OE Component	BOOSTER
North Coast	74172734	28431	741701.00	2273401.00	0	20mm Projectile	U.S. PROJECTILE, 20-MM, HE, M97
North Coast	74172734	28429	741707.83	2273493.40	0	Projectile	U.S. PROJECTILE, 5-IN, HE, MK 35
North Coast	74172734	28430	741745.00	2273426.00	0	Projectile	U.S. PROJECTILE, 40-MM, HE, MK 1, MK 2, & MK 3
North Coast	74172735	30268	741701.00	2273501.00	0	20mm Projectile	U.S. PROJECTILE, 20-MM, HE, M97
North Coast	74172736	30265	741789.31	2273654.60	0	Projectile	U.S. PROJECTILE, 3-IN, APHE, MK 29
North Coast	74172737	22977	741700.02	2273799.00	0	20mm Projectile	U.S. PROJECTILE, 20-MM, HE, M97
North Coast	74172737	22978	741704.37	2273790.70	0	Mortar	U.S. PROJECTILE, 4.2-IN, (107-MM), HE, M3
North Coast	74172737	22979	741703.57	2273793.80	0	Rocket	ROCKET, 4.5-IN, BARRAGE, MK 3
Honokanaia	74182693	17315	741800.54	2269329.60	0	20mm Projectile	U.S. PROJECTILE, 20-MM, HE, M97
Honokanaia	74182693	17313	741875.08	2269346.70	0	OE Component	U.S. FUZE, PROJECTILE, BD, MK 19, MK 20, MK 21, MK 28, MK 48, & MK 64
Honokanaia	74182693	17314	741854.47	2269346.70	0	OE Component	BOOSTER
Honokanaia	74182693	17316	741798.24	2269330.30	0	Small Arms	SMALL ARMS
Honokanaia	74182694	15522	741800.16	2269400.00	0	20mm Projectile	U.S. PROJECTILE, 20-MM, HE, M97
Honokanaia	74182694	15521	741844.88	2269470.30	0	OE Component	U.S. FUZE, PROJECTILE, MT, MK 50, MK 61, MK 62 AND MK 349
Honokanaia	74182694	15523	741800.07	2269400.20	0	Pyrotechnics	CANDLE MIX
Honokanaia	74182695	10615	741800.97	2269499.90	0	20mm Projectile	PROJECTILE, 20-MM (UNKNOWN MK)
K-1 Road	74182695	7728	741800.52	2269503.00	0	20mm Projectile	U.S. PROJECTILE, 20-MM, HE, M97
K-1 Road	74182695	7726	741864.24	2269548.50	6	Mortar	U.S. PROJECTILE, 4.2-IN, (107-MM), HE, M3
K-1 Road	74182695	10607	741836.66	2269525.30	0	OE Component	U.S. FUZE, PROJECTILE, PD, M75
K-1 Road	74182695	7729	741800.46	2269503.00	0	Small Arms	SMALL ARMS
K-1 Road	74182695	10616	741800.51	2269500.30	0	Small Arms	SMALL ARMS
K-1 Road	74182696	10662	741898.37	2269608.60	0	20mm Projectile	PROJECTILE, 20-MM (UNKNOWN MK)
K-1 Road	74182696	35831	741814.00	2269656.00	0	20mm Projectile	U.S. PROJECTILE, 20-MM, HE, M97
K-1 Road	74182696	45386	741868.00	2269699.00	6	20mm Projectile	U.S. PROJECTILE, 20-MM, HE, M97
K-1 Road	74182696	45396	741860.75	2269615.50	6	Mortar	U.S. PROJECTILE, 4.2-IN, (107-MM), HE, M3

Data query completed 9/7/04  
Sorted by GMU

UXO Summary  
Tier One and Tier Two UXO-Cleared Areas

Work Area	GMU	Barcode ID	UTMX	UTMY	Depth (Inches)	UXO Type	UXO Nomenclature
K-1 Road	74182696	10652	741867.58	2269599.00	0	OE Component	U.S. FUZE, PROJECTILE, PD, MK 27
K-1 Road	74182696	10653	741870.40	2269610.20	0	OE Component	FUZE, BD (UNKNOWN MK)
K-1 Road	74182696	10655	741890.26	2269631.70	0	OE Component	U.S. FUZE, PROJECTILE, PD, M75
K-1 Road	74182696	10658	741888.28	2269619.20	0	OE Component	U.S. FUZE, PROJECTILE, PD, MK 27
K-1 Road	74182696	10844	741867.81	2269602.30	0	OE Component	U.S. FUZE, PROJECTILE, PD, M52
K-1 Road	74182696	35835	741801.00	2269682.00	0	OE Component	U.S. FUZE, PROJECTILE, PD, MK 27
K-1 Road	74182696	35836	741809.00	2269695.00	0	OE Component	U.S. FUZE, PROJECTILE, PD, MK 27
K-1 Road	74182696	35837	741821.00	2269650.00	0	OE Component	U.S. FUZE, PROJECTILE, PD, MK 27
K-1 Road	74182696	35838	741816.00	2269658.00	0	OE Component	U.S. FUZE, PROJECTILE, PD, MK 27
K-1 Road	74182696	35839	741814.00	2269656.00	0	OE Component	BOOSTER
K-1 Road	74182696	45393	741897.00	2269650.00	0	OE Component	U.S. FUZE, PROJECTILE, PD, MK 27
K-1 Road	74182696	45392	741850.00	2269688.00	2	OE Component	U.S. FUZE, PROJECTILE, PD, MK 27
K-1 Road	74182696	45394	741882.00	2269673.00	6	OE Component	U.S. FUZE, PROJECTILE, PD, MK 27
K-1 Road	74182696	10842	741879.29	2269609.80	0	Projectile	U.S. PROJECTILE, 40-MM, AP, M81
K-1 Road	74182696	35832	741801.00	2269682.00	0	Projectile	U.S. PROJECTILE, 40-MM, HE, MK 1, MK 2, & MK 3
K-1 Road	74182696	35833	741824.00	2269658.00	0	Projectile	U.S. PROJECTILE, 40-MM, HE, MK 1, MK 2, & MK 3
K-1 Road	74182696	35834	741820.00	2269657.00	0	Projectile	U.S. PROJECTILE, 40-MM, HE, MK 1, MK 2, & MK 3
K-1 Road	74182696	45391	741866.00	2269601.00	0	Projectile	U.S. PROJECTILE, 40-MM, HE, MK 1, MK 2, & MK 3
K-1 Road	74182696	10843	741875.46	2269639.30	1	Projectile	PROJECTILE, 5-IN, PRACTICE (UNKNOWN MK)
K-1 Road	74182696	45388	741850.00	2269688.00	2	Projectile	U.S. PROJECTILE, 40-MM, HE, MK 1, MK 2, & MK 3
K-1 Road	74182696	10841	741893.85	2269602.00	6	Projectile	U.S. PROJECTILE, 40-MM, HE, MK 1, MK 2, & MK 3
K-1 Road	74182696	45387	741868.00	2269699.00	6	Projectile	U.S. PROJECTILE, 40-MM, HE, MK 1, MK 2, & MK 3
K-1 Road	74182696	45389	741897.00	2269650.00	6	Projectile	U.S. PROJECTILE, 40-MM, HE, MK 1, MK 2, & MK 3
K-1 Road	74182696	45390	741882.00	2269673.00	6	Projectile	U.S. PROJECTILE, 40-MM, HE, MK 1, MK 2, & MK 3
K-1 Road	74182696	45395	741805.00	2269658.00	10	Projectile	U.S. PROJECTILE, 5-IN, HE, MK 35
K-1 Road	74182696	35840	741819.25	2269696.90	0	Rocket	ROCKET, 4.5-IN, BARRAGE, MK 3
K-1 Road	74182696	10661	741898.58	2269608.20	0	Small Arms	SMALL ARMS
K-1 Road	74182696	35830	741814.00	2269656.00	0	Small Arms	SMALL ARMS
K-1 Road	74182696	45385	741868.02	2269600.00	6	Small Arms	SMALL ARMS
Base Camp	74182697	10242	741800.02	2269700.00	0	20mm Projectile	PROJECTILE, 20-MM (UNKNOWN MK)
Base Camp	74182697	13318	741878.84	2269701.70	0	20mm Projectile	PROJECTILE, 20-MM (UNKNOWN MK)
Base Camp	74182697	36076	741895.00	2269795.00	0	20mm Projectile	U.S. PROJECTILE, 20-MM, HE, M97
Base Camp	74182697	41920	741801.00	2269701.00	0	20mm Projectile	U.S. PROJECTILE, 20-MM, HE, M97
Base Camp	74182697	36084	741876.45	2269738.00	0	Mortar	U.S. CARTRIDGE, 60-MM, SMOKE, WP, M302
Base Camp	74182697	10244	741887.97	2269783.20	0	OE Component	U.S. FUZE, PROJECTILE, PD, MK 27
Base Camp	74182697	36078	741822.00	2269720.00	0	OE Component	U.S. FUZE, PROJECTILE, BD, MK 19, MK 20, MK 21, MK 28, MK 48, & MK 64
Base Camp	74182697	36081	741869.00	2269725.00	0	OE Component	BOOSTER
Base Camp	74182697	36082	741803.00	2269710.00	0	OE Component	U.S. FUZE, PROJECTILE, PD, MK 27
Base Camp	74182697	36083	741835.00	2269720.00	0	OE Component	U.S. FUZE, PROJECTILE, PD, MK 27
Base Camp	74182697	41922	741808.00	2269732.00	6	OE Component	BURSTER TUBE
Base Camp	74182697	41935	741869.00	2269746.00	6	OE Component	U.S. FUZE, PROJECTILE, PD, MK 27
Base Camp	74182697	41936	741826.00	2269780.00	6	OE Component	U.S. FUZE, PROJECTILE, PD, MK 27
Base Camp	74182697	41937	741861.00	2269724.00	12	OE Component	U.S. FUZE, PROJECTILE, PD, MK 27
Base Camp	74182697	41938	741847.00	2269737.00	12	OE Component	U.S. FUZE, PROJECTILE, PD, MK 27
Base Camp	74182697	41928	741893.00	2269782.00	24	OE Component	U.S. FUZE, PROJECTILE, BD, MK 19, MK 20, MK 21, MK 28, MK 48, & MK 64
Base Camp	74182697	41939	741851.00	2269757.00	24	OE Component	U.S. FUZE, PROJECTILE, PD, MK 27

Data query completed 9/7/04  
Sorted by GMU



UXO Summary  
Tier One and Tier Two UXO-Cleared Areas

Work Area	GMU	Barcode ID	UTMX	UTMY	Depth (Inches)	UXO Type	UXO Nomenclature
Base Camp	74182697	10245	741886.82	2269706.40	0	Projectile	U.S. PROJECTILE, 40-MM, HE, MK 1, MK 2, & MK 3
Base Camp	74182697	36079	741867.00	2269726.00	0	Projectile	U.S. PROJECTILE, 40-MM, HE, MK 1, MK 2, & MK 3
Base Camp	74182697	36080	741869.00	2269738.00	0	Projectile	U.S. PROJECTILE, 40-MM, HE, MK 1, MK 2, & MK 3
Base Camp	74182697	41944	741803.00	2269720.00	1	Projectile	U.S. PROJECTILE, 40-MM, HE, MK 1, MK 2, & MK 3
Base Camp	74182697	41940	741866.00	2269745.00	6	Projectile	U.S. PROJECTILE, 40-MM, HE, MK 1, MK 2, & MK 3
Base Camp	74182697	41941	741894.00	2269740.00	6	Projectile	U.S. PROJECTILE, 40-MM, HE, MK 1, MK 2, & MK 3
Base Camp	74182697	41930	741866.00	2269723.00	8	Projectile	U.S. PROJECTILE, 5-IN, HE, MK 41
Base Camp	74182697	41933	741867.00	2269730.00	8	Projectile	U.S. PROJECTILE, 40-MM, HE, MK 1, MK 2, & MK 3
Base Camp	74182697	41934	741835.00	2269713.00	8	Projectile	U.S. PROJECTILE, 40-MM, HE, MK 1, MK 2, & MK 3
Base Camp	74182697	41942	741834.00	2269749.00	8	Projectile	U.S. PROJECTILE, 40-MM, HE, MK 1, MK 2, & MK 3
Base Camp	74182697	41943	741804.00	2269715.00	12	Projectile	U.S. PROJECTILE, 40-MM, HE, MK 1, MK 2, & MK 3
Base Camp	74182697	41945	741836.00	2269762.00	20	Projectile	U.S. PROJECTILE, 40-MM, HE, MK 1, MK 2, & MK 3
Base Camp	74182697	41929	741879.90	2269765.80	24	Projectile	U.S. PROJECTILE, 5-IN, HE, MK 41
Base Camp	74182697	41946	741804.00	2269717.00	24	Projectile	U.S. PROJECTILE, 40-MM, HE, MK 1, MK 2, & MK 3
Base Camp	74182697	41932	741808.00	2269765.00	30	Projectile	U.S. PROJECTILE, 5-IN, APHE, MK 32
Base Camp	74182697	41927	741859.68	2269747.00	36	Projectile	U.S. PROJECTILE, 5-IN, HE, MK 35
Base Camp	74182697	41931	741848.00	2269792.00	36	Projectile	U.S. PROJECTILE, 5-IN, HE, MK 35
Base Camp	74182697	41923	741803.00	2269732.00	6	Raw Explosives	RAW EXPLOSIVES
Base Camp	74182697	41924	741805.00	2269729.00	6	Raw Explosives	RAW EXPLOSIVES
Base Camp	74182697	41925	741802.00	2269730.00	6	Raw Explosives	RAW EXPLOSIVES
Base Camp	74182697	41926	741803.00	2269729.00	6	Raw Explosives	RAW EXPLOSIVES
Base Camp	74182697	10243	741800.02	2269700.00	0	Small Arms	SMALL ARMS
Base Camp	74182697	36077	741895.00	2269795.00	0	Small Arms	SMALL ARMS
Base Camp	74182697	41921	741801.00	2269701.00	0	Small Arms	SMALL ARMS
Base Camp	74182698	8388	741891.86	2269881.10	0	20mm Projectile	U.S. PROJECTILE, 20-MM, HE, M97
Base Camp	74182698	8851	741863.50	2269883.60	0	20mm Projectile	PROJECTILE, 20-MM (UNKNOWN MK)
Base Camp	74182698	10587	741886.56	2269809.90	0	20mm Projectile	PROJECTILE, 20-MM (UNKNOWN MK)
Base Camp	74182698	14048	741876.08	2269951.20	0	20mm Projectile	PROJECTILE, 20-MM (UNKNOWN MK)
Base Camp	74182698	14222	741900.22	2269900.00	0	20mm Projectile	PROJECTILE, 20-MM (UNKNOWN MK)
Base Camp	74182698	8384	741865.19	2269813.90	12	Bomb	U.S. BOMB, 25-LB, PRACTICE, MK 76
Base Camp	74182698	9211	741877.80	2269888.50	0	OE Component	U.S. FUZE, PROJECTILE, BD, MK 19, MK 20, MK 21, MK 28, MK 48, & MK 64
Base Camp	74182698	8386	741887.88	2269841.90	12	OE Component	U.S. FUZE, PROJECTILE, BD, MK 19, MK 20, MK 21, MK 28, MK 48, & MK 64
Base Camp	74182698	8387	741888.68	2269841.70	12	OE Component	U.S. FUZE, PROJECTILE, PD, MK 27
Base Camp	74182698	8390	741891.57	2269881.20	0	Projectile	U.S. PROJECTILE, 40-MM, HE, MK 1, MK 2, & MK 3
Base Camp	74182698	8853	741863.50	2269883.80	0	Projectile	U.S. PROJECTILE, 40-MM, HE, MK 1, MK 2, & MK 3
Base Camp	74182698	8854	741863.52	2269883.90	0	Projectile	U.S. PROJECTILE, 40-MM, HE, MK 1, MK 2, & MK 3
Base Camp	74182698	9209	741877.80	2269888.50	0	Projectile	U.S. PROJECTILE, 5-IN, APHE, MK 32
Base Camp	74182698	9210	741877.80	2269888.50	0	Projectile	U.S. PROJECTILE, 40-MM, HE, MK 1, MK 2, & MK 3
Base Camp	74182698	9213	741877.80	2269888.50	0	Projectile	U.S. PROJECTILE, 5-IN, SMOKE-PUFF, MK 41
Base Camp	74182698	9214	741877.80	2269888.50	0	Projectile	U.S. PROJECTILE, 5-IN, PRACTICE, MK61
Base Camp	74182698	9215	741877.80	2269888.50	0	Projectile	U.S. PROJECTILE, 5-IN, PRACTICE, MK61
Base Camp	74182698	9216	741877.80	2269888.50	0	Projectile	U.S. PROJECTILE, 5-IN, PRACTICE, MK61
Base Camp	74182698	9217	741877.80	2269888.50	0	Projectile	U.S. PROJECTILE, 3-IN, ILLUMINATION, MK 25
Base Camp	74182698	10595	741885.82	2269841.10	0	Projectile	U.S. PROJECTILE, 40-MM, HE, MK 1, MK 2, & MK 3
Base Camp	74182698	10596	741884.46	2269856.30	0	Projectile	PROJECTILE, 40-MM, HE (UNKNOWN MK)
Base Camp	74182698	40851	741880.00	2269870.00	0	Projectile	U.S. PROJECTILE, 1.1-IN, AA, MK 1

Data query completed 9/7/04  
Sorted by GMU

UXO Summary  
Tier One and Tier Two UXO-Cleared Areas

Work Area	GMU	Barcode ID	UTMX	UTMY	Depth (Inches)	UXO Type	UXO Nomenclature
Base Camp	74182698	40852	741880.00	2269870.00	0	Projectile	U.S. PROJECTILE, 5-IN, HE, MK 36
Base Camp	74182698	8383	741858.57	2269821.60	3	Projectile	U.S. PROJECTILE, 5-IN, HE, MK 35
Base Camp	74182698	8382	741828.33	2269840.80	12	Projectile	U.S. PROJECTILE, 5-IN, HE, MK 36
Base Camp	74182698	8385	741872.75	2269858.50	12	Projectile	U.S. PROJECTILE, 40-MM, GROUND MARKER, RED. M713: GREEN. M715: & YELLOW. M716
Base Camp	74182698	8391	741891.77	2269881.20	0	Pyrotechnics	TRACER
Base Camp	74182698	40850	741880.00	2269870.00	0	Raw Explosives	RAW EXPLOSIVES
Base Camp	74182698	8381	741821.99	2269854.90	4	Rocket	U.S. WARHEAD, ROCKET, 2.75-IN, FRAG, MK 1
Base Camp	74182698	8389	741891.70	2269881.40	0	Small Arms	SMALL ARMS
Base Camp	74182698	8852	741863.50	2269883.60	0	Small Arms	SMALL ARMS
Base Camp	74182698	9212	741877.80	2269888.50	0	Small Arms	SMALL ARMS
Base Camp	74182698	10597	741886.56	2269809.90	0	Small Arms	SMALL ARMS
Base Camp	74182699	8416	741875.69	2269920.00	0	20mm Projectile	U.S. PROJECTILE, 20-MM, HE, M97
Base Camp	74182699	8662	741900.55	2269948.90	0	20mm Projectile	PROJECTILE, 20-MM (UNKNOWN MK)
Base Camp	74182699	8844	741874.35	2269881.60	0	20mm Projectile	U.S. PROJECTILE, 20-MM, HE, M97
Base Camp	74182699	9104	741851.28	2269933.00	0	20mm Projectile	PROJECTILE, 20-MM (UNKNOWN MK)
Base Camp	74182699	9323	741831.59	2269925.50	0	20mm Projectile	PROJECTILE, 20-MM (UNKNOWN MK)
Base Camp	74182699	10253	741883.84	2269950.50	0	20mm Projectile	PROJECTILE, 20-MM (UNKNOWN MK)
Base Camp	74182699	14224	741898.68	2269900.40	0	20mm Projectile	PROJECTILE, 20-MM (UNKNOWN MK)
Base Camp	74182699	8429	741878.73	2269920.40	0	Bomb	U.S. BOMB, 4-LB, INCENDIARY, AN-M50 SERIES & M126
Base Camp	74182699	8446	741875.01	2269920.70	0	Bomb	U.S. BOMB, 6-LB, INCENDIARY, AN-M69
Base Camp	74182699	8395	741830.67	2269997.20	6	Mortar	U.S. PROJECTILE, 4.2-IN, (107-MM), HE, M3
Base Camp	74182699	8419	741876.30	2269920.30	0	OE Component	U.S. FUZE, PROJECTILE, PD, MK 27
Base Camp	74182699	8420	741876.51	2269920.40	0	OE Component	U.S. FUZE, PROJECTILE, PD, MK 27
Base Camp	74182699	8421	741876.75	2269920.40	0	OE Component	U.S. FUZE, PROJECTILE, PD, MK 27
Base Camp	74182699	8422	741877.01	2269920.40	0	OE Component	U.S. FUZE, PROJECTILE, PD, MK 27
Base Camp	74182699	8423	741877.34	2269920.40	0	OE Component	U.S. FUZE, PROJECTILE, PD, MK 27
Base Camp	74182699	8424	741877.58	2269920.40	0	OE Component	U.S. FUZE, PROJECTILE, BD, MK 19, MK 20, MK 21, MK 28, MK 48, & MK 64
Base Camp	74182699	8425	741877.77	2269920.30	0	OE Component	U.S. FUZE, PROJECTILE, BD, MK 19, MK 20, MK 21, MK 28, MK 48, & MK 64
Base Camp	74182699	8426	741878.00	2269920.40	0	OE Component	U.S. FUZE, PROJECTILE, BD, MK 19, MK 20, MK 21, MK 28, MK 48, & MK 64
Base Camp	74182699	8427	741878.23	2269920.40	0	OE Component	U.S. FUZE, PROJECTILE, BD, MK 19, MK 20, MK 21, MK 28, MK 48, & MK 64
Base Camp	74182699	8428	741878.41	2269920.40	0	OE Component	U.S. FUZE, PROJECTILE, PD, M56
Base Camp	74182699	8430	741878.95	2269920.10	0	OE Component	U.S. FUZE, PROJECTILE, BD, MK 19, MK 20, MK 21, MK 28, MK 48, & MK 64
Base Camp	74182699	8431	741878.99	2269920.60	0	OE Component	U.S. FUZE, PROJECTILE, PD, MK 27
Base Camp	74182699	8432	741878.61	2269920.70	0	OE Component	U.S. FUZE, PROJECTILE, PD, MK 27
Base Camp	74182699	8433	741878.39	2269920.60	0	OE Component	U.S. FUZE, PROJECTILE, PD, MK 27
Base Camp	74182699	8434	741878.20	2269920.60	0	OE Component	U.S. FUZE, PROJECTILE, PD, MK 27
Base Camp	74182699	8435	741877.93	2269920.50	0	OE Component	U.S. FUZE, PROJECTILE, PD, MK 27
Base Camp	74182699	8436	741877.73	2269920.60	0	OE Component	U.S. FUZE, PROJECTILE, PD, MK 27
Base Camp	74182699	8437	741877.48	2269920.50	0	OE Component	U.S. FUZE, PROJECTILE, PD, MK 27
Base Camp	74182699	8660	741900.97	2269949.10	0	OE Component	U.S. FUZE, PROJECTILE, PD, MK 27
Base Camp	74182699	8661	741900.82	2269949.10	0	OE Component	U.S. FUZE, PROJECTILE, PD, MK 27

Data query completed 9/7/04  
Sorted by GMU

UXO Summary  
Tier One and Tier Two UXO-Cleared Areas

Work Area	GMU	Barcode ID	UTMX	UTMY	Depth (Inches)	UXO Type	UXO Nomenclature
Base Camp	74182699	8848	741868.34	2269887.00	0	OE Component	U.S. FUZE, PROJECTILE, BD, MK 19, MK 20, MK 21, MK 28, MK 48, & MK 64
Base Camp	74182699	9103	741851.59	2269933.20	0	OE Component	U.S. FUZE, PROJECTILE, PD, MK 27
Base Camp	74182699	10077	741889.90	2269706.60	0	OE Component	U.S. BOMB, IGNITER, WP, M23
Base Camp	74182699	10247	741838.66	2269966.10	0	OE Component	U.S. FUZE, PROJECTILE, BD, MK 19, MK 20, MK 21, MK 28, MK 48, & MK 64
Base Camp	74182699	10249	741882.30	2269927.10	0	OE Component	BOOSTER
Base Camp	74182699	8404	741873.71	2269918.50	0	Projectile	U.S. PROJECTILE, 40-MM, HE, MK 1, MK 2, & MK 3
Base Camp	74182699	8405	741873.83	2269918.70	0	Projectile	U.S. PROJECTILE, 40-MM, HE, MK 1, MK 2, & MK 3
Base Camp	74182699	8406	741873.95	2269918.90	0	Projectile	U.S. PROJECTILE, 40-MM, HE, MK 1, MK 2, & MK 3
Base Camp	74182699	8407	741874.07	2269919.00	0	Projectile	U.S. PROJECTILE, 40-MM, HE, MK 1, MK 2, & MK 3
Base Camp	74182699	8408	741874.25	2269919.20	0	Projectile	U.S. PROJECTILE, 40-MM, HE, MK 1, MK 2, & MK 3
Base Camp	74182699	8409	741874.40	2269919.30	0	Projectile	U.S. PROJECTILE, 40-MM, HE, MK 1, MK 2, & MK 3
Base Camp	74182699	8410	741874.52	2269919.40	0	Projectile	U.S. PROJECTILE, 40-MM, HE, MK 1, MK 2, & MK 3
Base Camp	74182699	8411	741874.65	2269919.60	0	Projectile	U.S. PROJECTILE, 40-MM, HE, MK 1, MK 2, & MK 3
Base Camp	74182699	8412	741874.81	2269919.70	0	Projectile	U.S. PROJECTILE, 40-MM, HE, MK 1, MK 2, & MK 3
Base Camp	74182699	8413	741875.01	2269919.80	0	Projectile	U.S. PROJECTILE, 40-MM, HE, MK 1, MK 2, & MK 3
Base Camp	74182699	8414	741875.19	2269919.90	0	Projectile	U.S. PROJECTILE, 40-MM, HE, MK 1, MK 2, & MK 3
Base Camp	74182699	8418	741876.12	2269920.00	0	Projectile	U.S. PROJECTILE, 3-IN, ILLUMINATION, MK 25
Base Camp	74182699	8438	741877.22	2269920.60	0	Projectile	U.S. PROJECTILE, 5-IN, HE, MK 35
Base Camp	74182699	8439	741876.91	2269920.70	0	Projectile	U.S. PROJECTILE, 5-IN, HE, MK 35
Base Camp	74182699	8440	741876.59	2269920.60	0	Projectile	U.S. PROJECTILE, 5-IN, HE, MK 35
Base Camp	74182699	8441	741876.25	2269920.80	0	Projectile	U.S. PROJECTILE, 6-IN, HC, MK 39
Base Camp	74182699	8442	741875.90	2269920.80	0	Projectile	U.S. PROJECTILE, 5-IN, HE, MK 35
Base Camp	74182699	8443	741875.50	2269920.80	0	Projectile	U.S. PROJECTILE, 5-IN, HE, MK 35
Base Camp	74182699	8444	741875.17	2269920.80	0	Projectile	U.S. PROJECTILE, 1.1-IN, AA, MK 1
Base Camp	74182699	8657	741901.44	2269949.40	0	Projectile	U.S. PROJECTILE, 40-MM, HE, MK 1, MK 2, & MK 3
Base Camp	74182699	8658	741901.29	2269949.30	0	Projectile	U.S. PROJECTILE, 40-MM, HE, MK 1, MK 2, & MK 3
Base Camp	74182699	8659	741901.14	2269949.20	0	Projectile	U.S. PROJECTILE, 40-MM, HE, MK 1, MK 2, & MK 3
Base Camp	74182699	8846	741868.78	2269887.10	0	Projectile	U.S. PROJECTILE, 40-MM, HE, MK 1, MK 2, & MK 3
Base Camp	74182699	8847	741868.49	2269887.30	0	Projectile	U.S. PROJECTILE, 40-MM, HE, MK 1, MK 2, & MK 3
Base Camp	74182699	8849	741868.75	2269887.10	0	Projectile	U.S. PROJECTILE, 5-IN, HE, MK 35
Base Camp	74182699	8850	741868.04	2269887.20	0	Projectile	U.S. PROJECTILE, 5-IN, HE, MK 35
Base Camp	74182699	9105	741912.81	2269893.00	0	Projectile	U.S. PROJECTILE, 5-IN, HE, MK 35
Base Camp	74182699	9324	741831.52	2269925.40	0	Projectile	U.S. PROJECTILE, 40-MM, HE, MK 1, MK 2, & MK 3
Base Camp	74182699	10248	741848.51	2269927.30	0	Projectile	U.S. PROJECTILE, 40-MM, HE, MK 1, MK 2, & MK 3
Base Camp	74182699	10250	741826.93	2269928.70	0	Projectile	PROJECTILE, 5-IN, PRACTICE (UNKNOWN MK)
Base Camp	74182699	10251	741890.61	2269991.50	0	Projectile	PROJECTILE, 5-IN, PRACTICE (UNKNOWN MK)
Base Camp	74182699	8393	741875.24	2269991.20	6	Projectile	U.S. PROJECTILE, 40-MM, HE, MK 1, MK 2, & MK 3
Base Camp	74182699	8394	741824.97	2269982.90	8	Projectile	U.S. PROJECTILE, 5-IN, APHE, MK 46
Base Camp	74182699	14164	741880.54	2269962.10	8	Projectile	U.S. PROJECTILE, 5-IN, HE, MK 35
Base Camp	74182699	8392	741842.67	2269924.50	12	Projectile	U.S. PROJECTILE, 5-IN, APHE, MK 32
Base Camp	74182699	14165	741888.55	2269900.70	12	Projectile	U.S. PROJECTILE, 5-IN, HE, MK 35
Base Camp	74182699	8845	741874.47	2269881.70	0	Rocket	U.S. WARHEAD, ROCKET, 2.75-IN, FRAG, MK 1
Base Camp	74182699	10252	741828.53	2269942.70	0	Rocket	U.S. WARHEAD, ROCKET, 2.75-IN, FRAG, MK 1
Base Camp	74182699	8396	741875.34	2269916.10	48	Rocket	U.S. WARHEAD, ROCKET, 2.75-IN, FRAG, MK 1
Base Camp	74182699	8397	741875.42	2269916.30	48	Rocket	U.S. WARHEAD, ROCKET, 2.75-IN, FRAG, MK 1
Base Camp	74182699	8398	741875.46	2269916.60	48	Rocket	U.S. WARHEAD, ROCKET, 2.75-IN, FRAG, MK 1

Data query completed 9/7/04  
Sorted by GMU

UXO Summary  
Tier One and Tier Two UXO-Cleared Areas

Work Area	GMU	Barcode ID	UTMX	UTMY	Depth (Inches)	UXO Type	UXO Nomenclature
Base Camp	74182699	8399	741875.78	2269916.40	48	Rocket	U.S. WARHEAD, ROCKET, 2.75-IN, FRAG, MK 1
Base Camp	74182699	8400	741875.94	2269916.10	48	Rocket	U.S. WARHEAD, ROCKET, 2.75-IN, FRAG, MK 1
Base Camp	74182699	8401	741875.75	2269915.70	48	Rocket	U.S. WARHEAD, ROCKET, 2.75-IN, FRAG, MK 1
Base Camp	74182699	8403	741875.21	2269915.60	48	Rocket	U.S. WARHEAD, ROCKET, 2.75-IN, FRAG, MK 1
Base Camp	74182699	8415	741875.43	2269920.10	48	Rocket	U.S. WARHEAD, ROCKET, 2.75-IN, FRAG, MK 1
Base Camp	74182699	8402	741875.46	2269915.60	48	Rocket	U.S. WARHEAD, ROCKET, 2.75-IN, FRAG, MK 1
Base Camp	74182699	8417	741875.92	2269920.00	0	Small Arms	SMALL ARMS
Base Camp	74182699	10254	741838.66	2269966.20	0	Small Arms	SMALL ARMS
Base Camp	74182700	10271	741800.59	2270050.30	0	20mm Projectile	PROJECTILE, 20-MM (UNKNOWN MK)
Base Camp	74182700	35724	741801.00	2270001.00	0	20mm Projectile	U.S. PROJECTILE, 20-MM, HE, M97
Base Camp	74182700	45049	741855.00	2270001.00	0	20mm Projectile	U.S. PROJECTILE, 20-MM, HE, M97
Base Camp	74182700	35728	741802.45	2270098.60	0	Bomb	U.S. BOMB, 4-LB, FRAG, M83 (BUTTERFLY)
Base Camp	74182700	35723	741863.00	2270091.00	0	OE Component	U.S. FUZE, PROJECTILE, PD, MK 27
Base Camp	74182700	45032	741890.00	2270021.00	0	OE Component	U.S. FUZE, PROJECTILE, PD, MK 27
Base Camp	74182700	45033	741884.00	2270075.00	0	OE Component	U.S. FUZE, PROJECTILE, PD, MK 27
Base Camp	74182700	45034	741887.00	2270020.00	0	OE Component	U.S. FUZE, PROJECTILE, PD, MK 27
Base Camp	74182700	45035	741879.00	2270016.00	0	OE Component	U.S. FUZE, PROJECTILE, PD, MK 27
Base Camp	74182700	45036	741872.00	2270016.00	0	OE Component	U.S. FUZE, PROJECTILE, PD, MK 27
Base Camp	74182700	45037	741870.00	2270019.00	0	OE Component	U.S. FUZE, PROJECTILE, PD, MK 27
Base Camp	74182700	45038	741865.00	2270022.00	0	OE Component	U.S. FUZE, PROJECTILE, PD, MK 27
Base Camp	74182700	45039	741859.00	2270023.00	0	OE Component	BOOSTER
Base Camp	74182700	45040	741884.00	2270020.00	0	OE Component	BOOSTER
Base Camp	74182700	45043	741880.00	2270027.00	0	OE Component	BOOSTER
Base Camp	74182700	45044	741879.00	2270015.00	0	OE Component	BOOSTER
Base Camp	74182700	45045	741895.00	2270040.00	0	OE Component	BOOSTER
Base Camp	74182700	45046	741851.00	2270047.00	0	OE Component	U.S. FUZE, PROJECTILE, BD, MK 19, MK 20, MK 21, MK 28, MK 48, & MK 64
Base Camp	74182700	45047	741890.00	2270072.00	0	OE Component	U.S. FUZE, PROJECTILE, BD, MK 19, MK 20, MK 21, MK 28, MK 48, & MK 64
Base Camp	74182700	45048	741884.00	2270012.00	0	OE Component	BOOSTER
Base Camp	74182700	41976	741826.00	2270012.00	4	OE Component	U.S. ADAPTER, BOOSTER, TAIL, M102
Base Camp	74182700	8768	741875.67	2270068.30	0	Projectile	U.S. PROJECTILE, 5-IN, HE, MK 35
Base Camp	74182700	10256	741863.44	2270015.80	0	Projectile	PROJECTILE, 5-IN, PRACTICE (UNKNOWN MK)
Base Camp	74182700	10257	741826.83	2270095.50	0	Projectile	PROJECTILE, 5-IN, PRACTICE (UNKNOWN MK)
Base Camp	74182700	10258	741829.68	2270056.30	0	Projectile	PROJECTILE, 5-IN, PRACTICE (UNKNOWN MK)
Base Camp	74182700	10259	741810.45	2270033.00	0	Projectile	U.S. PROJECTILE, 40-MM, HE, MK 1, MK 2, & MK 3
Base Camp	74182700	10260	741889.58	2270039.20	0	Projectile	U.S. PROJECTILE, 40-MM, HE, MK 1, MK 2, & MK 3
Base Camp	74182700	10261	741889.53	2270002.30	0	Projectile	U.S. PROJECTILE, 40-MM, HE, MK 1, MK 2, & MK 3
Base Camp	74182700	10262	741800.64	2270018.60	0	Projectile	PROJECTILE, 5-IN, PRACTICE (UNKNOWN MK)
Base Camp	74182700	10263	741883.36	2270064.10	0	Projectile	U.S. PROJECTILE, 40-MM, HE, MK 1, MK 2, & MK 3
Base Camp	74182700	10266	741826.73	2270061.00	0	Projectile	PROJECTILE, 5-IN, HE (UNKNOWN MK)
Base Camp	74182700	10267	741840.63	2270028.60	0	Projectile	U.S. PROJECTILE, 40-MM, HE, MK 1, MK 2, & MK 3
Base Camp	74182700	10269	741805.72	2270092.10	0	Projectile	U.S. PROJECTILE, 40-MM, HE, MK 1, MK 2, & MK 3
Base Camp	74182700	35725	741816.00	2270087.00	0	Projectile	U.S. PROJECTILE, 40-MM, HE, MK 1, MK 2, & MK 3
Base Camp	74182700	35726	741848.00	2270032.00	0	Projectile	U.S. PROJECTILE, 40-MM, HE, MK 1, MK 2, & MK 3
Base Camp	74182700	45029	741829.00	2270024.00	0	Projectile	U.S. PROJECTILE, 40-MM, HE, MK 1, MK 2, & MK 3
Base Camp	74182700	45030	741827.00	2270020.00	0	Projectile	U.S. PROJECTILE, 40-MM, HE, MK 1, MK 2, & MK 3
Base Camp	74182700	45031	741895.00	2270027.00	0	Projectile	U.S. PROJECTILE, 5-IN, HE, MK 35

Data query completed 9/7/04  
Sorted by GMU

UXO Summary  
Tier One and Tier Two UXO-Cleared Areas

Work Area	GMU	Barcode ID	UTMX	UTMY	Depth (Inches)	UXO Type	UXO Nomenclature
Base Camp	74182700	45041	741881.00	2270010.00	0	Projectile	U.S. PROJECTILE, 40-MM, HE, MK 1, MK 2, & MK 3
Base Camp	74182700	45042	741889.00	2270081.00	0	Projectile	U.S. PROJECTILE, 5-IN, HE, MK 35
Base Camp	74182700	41970	741881.00	2270049.00	6	Projectile	U.S. PROJECTILE, 40-MM, HE, MK 1, MK 2, & MK 3
Base Camp	74182700	41971	741881.00	2270049.00	6	Projectile	U.S. PROJECTILE, 40-MM, HE, MK 1, MK 2, & MK 3
Base Camp	74182700	41968	741896.71	2270037.00	10	Projectile	U.S. PROJECTILE, 5-IN, HE, MK 35
Base Camp	74182700	41975	741806.00	2270062.00	10	Projectile	U.S. PROJECTILE, 3-IN, AA, MK 27 (HE)
Base Camp	74182700	41972	741833.68	2270061.70	27	Projectile	U.S. PROJECTILE, 5-IN, HE, MK 41
Base Camp	74182700	41973	741811.39	2270064.20	30	Projectile	U.S. PROJECTILE, 5-IN, HE, MK 35
Base Camp	74182700	41974	741830.00	2270069.00	18	Raw Explosives	RAW EXPLOSIVES
Base Camp	74182700	35727	741893.00	2270013.00	0	Rocket	U.S. WARHEAD, ROCKET, 2.75-IN, FRAG, MK 1
Base Camp	74182700	10270	741801.51	2270092.80	0	Small Arms	SMALL ARMS
Base Camp	74182700	45050	741855.00	2270001.00	0	Small Arms	SMALL ARMS
Base Camp	74182701	7462	741803.03	2270094.20	0	20mm Projectile	U.S. PROJECTILE, 20-MM, HE, M97
Base Camp	74182701	7480	741811.67	2270195.90	0	20mm Projectile	PROJECTILE, 20-MM (UNKNOWN MK)
Base Camp	74182701	8565	741813.00	2270193.70	0	20mm Projectile	U.S. PROJECTILE, 20-MM, HE, M97
Base Camp	74182701	30663	741800.02	2270100.00	0	20mm Projectile	U.S. PROJECTILE, 20-MM, HE, M97
Base Camp	74182701	7342	741823.81	2270123.00	0	Bomb	U.S. BOMB, 4-LB, FRAG, M83 (BUTTERFLY)
Base Camp	74182701	8561	741885.26	2270153.10	10	Bomb	U.S. BOMB, 500-LB, DEMOLITION, HE, AN-M43 & AN-M64
Base Camp	74182701	8562	741879.60	2270152.20	12	Bomb	U.S. BOMB, 500-LB, DEMOLITION, HE, AN-M43 & AN-M64
Base Camp	74182701	7475	741810.74	2270166.70	0	OE Component	U.S. FUZE, PROJECTILE, PD, MK 27
Base Camp	74182701	7477	741821.25	2270178.30	0	OE Component	BOOSTER
Base Camp	74182701	8570	741812.46	2270192.70	0	OE Component	U.S. FUZE, PROJECTILE, PD, MK 27
Base Camp	74182701	30664	741800.02	2270100.00	0	OE Component	U.S. FUZE, PROJECTILE, PD, MK 27
Base Camp	74182701	7465	741831.55	2270126.10	0	Projectile	PROJECTILE, 5-IN, HE (UNKNOWN MK)
Base Camp	74182701	7469	741895.15	2270141.10	0	Projectile	U.S. PROJECTILE, 40-MM, HE, MK 1, MK 2, & MK 3
Base Camp	74182701	7471	741881.32	2270125.00	0	Projectile	U.S. PROJECTILE, 40-MM, HE, MK 1, MK 2, & MK 3
Base Camp	74182701	7474	741858.33	2270105.80	0	Projectile	U.S. PROJECTILE, 40-MM, HE, MK 1, MK 2, & MK 3
Base Camp	74182701	7476	741821.63	2270178.40	0	Projectile	U.S. PROJECTILE, 40-MM, HE, MK 1, MK 2, & MK 3
Base Camp	74182701	8563	741851.30	2270145.60	0	Projectile	U.S. PROJECTILE, 3-IN, AA, MK 27 (HE)
Base Camp	74182701	8571	741812.43	2270192.40	0	Projectile	U.S. PROJECTILE, 40-MM, HE, MK 1, MK 2, & MK 3
Base Camp	74182701	8572	741812.26	2270192.20	0	Projectile	U.S. PROJECTILE, 40-MM, HE, MK 1, MK 2, & MK 3
Base Camp	74182701	8573	741812.09	2270192.00	0	Projectile	U.S. PROJECTILE, 40-MM, HE, MK 1, MK 2, & MK 3
Base Camp	74182701	8574	741812.65	2270193.80	0	Projectile	U.S. PROJECTILE, 40-MM, HE, MK 1, MK 2, & MK 3
Base Camp	74182701	8575	741812.58	2270193.60	0	Projectile	U.S. PROJECTILE, 40-MM, HE, MK 1, MK 2, & MK 3
Base Camp	74182701	8576	741812.46	2270193.20	0	Projectile	U.S. PROJECTILE, 40-MM, HE, MK 1, MK 2, & MK 3
Base Camp	74182701	14183	741809.17	2270196.50	0	Projectile	U.S. PROJECTILE, 40-MM, HE, MK 1, MK 2, & MK 3
Base Camp	74182701	14184	741800.77	2270170.20	0	Projectile	U.S. PROJECTILE, 40-MM, HE, MK 1, MK 2, & MK 3
Base Camp	74182701	36273	741830.00	2270152.00	12	Projectile	U.S. PROJECTILE, 5-IN, HE, MK 35
Base Camp	74182701	36274	741853.00	2270158.00	12	Projectile	U.S. PROJECTILE, 3-IN, AA, MK 27 (HE)
Base Camp	74182701	36275	741805.00	2270124.00	24	Projectile	U.S. PROJECTILE, 5-IN, HE, MK 35
Base Camp	74182701	7463	741802.55	2270094.30	0	Small Arms	SMALL ARMS
Base Camp	74182701	8569	741812.52	2270192.80	0	Small Arms	SMALL ARMS
Base Camp	74182701	30665	741800.02	2270100.00	0	Small Arms	SMALL ARMS
Base Camp	74182702	7442	741811.81	2270203.20	0	20mm Projectile	U.S. PROJECTILE, 20-MM, HE, M97
Base Camp	74182702	8552	741810.33	2270200.40	0	20mm Projectile	U.S. PROJECTILE, 20-MM, HE, M97
Base Camp	74182702	14182	741800.29	2270199.80	0	20mm Projectile	PROJECTILE, 20-MM (UNKNOWN MK)

Data query completed 9/7/04  
Sorted by GMU

UXO Summary  
Tier One and Tier Two UXO-Cleared Areas

Work Area	GMU	Barcode ID	UTMX	UTMY	Depth (Inches)	UXO Type	UXO Nomenclature
Base Camp	74182702	8557	741822.62	2270240.40	8	Bomb	U.S. BOMB, 100-LB, GP, AN-M30
Base Camp	74182702	8542	741858.12	2270233.80	4	Mortar	U.S. PROJECTILE, 81-MM, HE, M56
Base Camp	74182702	7294	741826.26	2270264.90	0	OE Component	U.S. FUZE, PROJECTILE, PD, MK 27
Base Camp	74182702	7436	741896.68	2270273.00	0	OE Component	U.S. FUZE, PROJECTILE, AD, MK 43, MK 54, MK 55, AND MK 89
Base Camp	74182702	7287	741854.75	2270291.00	0	Projectile	PROJECTILE, 5-IN, PRACTICE (UNKNOWN MK)
Base Camp	74182702	7292	741815.08	2270238.00	0	Projectile	U.S. CARTRIDGE, 40-MM, HE, M383, M384, & M677
Base Camp	74182702	7437	741898.27	2270241.70	0	Projectile	U.S. PROJECTILE, 40-MM, HE, MK 1, MK 2, & MK 3
Base Camp	74182702	7440	741891.81	2270207.90	0	Projectile	U.S. PROJECTILE, 3-IN, AA, MK 27 (HE)
Base Camp	74182702	8554	741811.04	2270200.10	0	Projectile	U.S. PROJECTILE, 5-IN, HE, MK 35
Base Camp	74182702	8555	741811.14	2270200.20	0	Projectile	U.S. PROJECTILE, 5-IN, HE, MK 35
Base Camp	74182702	8556	741811.19	2270200.30	0	Projectile	U.S. PROJECTILE, 5-IN, HE, MK 35
Base Camp	74182702	8558	741831.71	2270213.50	2	Projectile	U.S. PROJECTILE, 3-IN, AA, MK 27 (HE)
Base Camp	74182702	8560	741891.05	2270243.50	3	Projectile	U.S. PROJECTILE, 5-IN, HE, MK 35
Base Camp	74182702	8559	741892.80	2270246.10	5	Projectile	U.S. PROJECTILE, 5-IN, SMOKE, MK 30 (WP)
Base Camp	74182702	8564	741815.11	2270222.50	12	Projectile	U.S. PROJECTILE, 5-IN, HE, MK 35
Base Camp	74182702	7443	741811.87	2270203.70	0	Small Arms	SMALL ARMS
Base Camp	74182702	8553	741810.39	2270200.10	0	Small Arms	SMALL ARMS
Honokoa	74182703	9469	741801.43	2270301.50	0	20mm Projectile	U.S. PROJECTILE, 20-MM, HE, M97
Honokoa	74182703	9467	741810.00	2270340.00	0	Grenade	U.S. GRENADE, SMOKE, (WP), M15
Honokoa	74182703	9458	741840.60	2270321.00	0	OE Component	U.S. FUZE, PROJECTILE, AD, MK 43, MK 54, MK 55, AND MK 89
Honokoa	74182703	9459	741864.23	2270345.80	0	Projectile	U.S. PROJECTILE, 5-IN, HE, MK 35
Honokoa	74182703	9460	741850.37	2270377.70	0	Projectile	U.S. PROJECTILE, 5-IN, HE, MK 35
Honokoa	74182703	9466	741814.07	2270369.40	0	Projectile	U.S. PROJECTILE, 3-IN, AA, MK 27 (HE)
Honokoa	74182703	9468	741831.77	2270313.00	0	Projectile	U.S. PROJECTILE, 5-IN, HE, MK 35
Honokoa	74182703	9471	741800.44	2270303.00	0	Projectile	U.S. PROJECTILE, 5-IN, ILLUMINATION, MK 25
Honokoa	74182703	9470	741801.92	2270301.70	0	Small Arms	SMALL ARMS
Honokoa	74182704	35583	741801.00	2270401.00	0	20mm Projectile	U.S. PROJECTILE, 20-MM, HE, M97
Honokoa	74182704	35585	741885.00	2270480.00	0	OE Component	U.S. FUZE, PROJECTILE, PD, MK 27
Honokoa	74182704	35586	741852.00	2270486.00	0	OE Component	U.S. FUZE, PROJECTILE, BD, MK 19, MK 20, MK 21, MK 28, MK 48, & MK 64
Honokoa	74182704	35587	741877.00	2270478.00	0	Projectile	U.S. PROJECTILE, 40-MM, HE, MK 1, MK 2, & MK 3
Honokoa	74182704	35588	741860.00	2270427.00	0	Projectile	U.S. CARTRIDGE, 40-MM, PRACTICE, M382 & M407
Honokoa	74182704	35584	741801.00	2270401.00	0	Small Arms	SMALL ARMS
Honokoa	74182705	35254	741801.00	2270501.00	0	20mm Projectile	U.S. PROJECTILE, 20-MM, HE, M97
Honokoa	74182705	35250	741887.00	2270536.00	0	OE Component	U.S. FUZE, PROJECTILE, BD, MK 19, MK 20, MK 21, MK 28, MK 48, & MK 64
Honokoa	74182705	35253	741884.00	2270546.00	0	OE Component	BOOSTER
Honokoa	74182705	35251	741880.00	2270543.00	0	Projectile	U.S. PROJECTILE, 40-MM, HE, MK 1, MK 2, & MK 3
Honokoa	74182705	35252	741824.00	2270563.00	0	Projectile	U.S. PROJECTILE, 40-MM, HE, MK 1, MK 2, & MK 3
Honokoa	74182706	35370	741801.00	2270601.00	0	20mm Projectile	U.S. PROJECTILE, 20-MM, HE, M97
Honokoa	74182706	35377	741883.00	2270624.00	0	Bomb	U.S. BOMB, 10-LB, INCENDIARY, PT1, M74
Honokoa	74182706	35379	741878.99	2270625.80	0	Mortar	U.S. PROJECTILE, 4.2-IN, (107-MM), HE, M3
Honokoa	74182706	35371	741859.00	2270633.00	0	OE Component	U.S. FUZE, PROJECTILE, PD, MK 27
Honokoa	74182706	35374	741883.00	2270624.00	0	OE Component	U.S. FUZE, PROJECTILE, AD, MK 43, MK 54, MK 55, AND MK 89

Data query completed 9/7/04  
Sorted by GMU

UXO Summary  
Tier One and Tier Two UXO-Cleared Areas

Work Area	GMU	Barcode ID	UTMX	UTMY	Depth (Inches)	UXO Type	UXO Nomenclature
Honokoa	74182706	35375	741864.00	2270633.00	0	OE Component	U.S. FUZE, PROJECTILE, AD, MK 43, MK 54, MK 55, AND MK 89
Honokoa	74182706	35380	741883.49	2270627.60	0	OE Component	U.S. FUZE, PROJECTILE, BD, MK 19, MK 20, MK 21, MK 28, MK 48, & MK 64
Honokoa	74182706	35381	741860.15	2270636.90	0	OE Component	U.S. FUZE, PROJECTILE, BD, MK 19, MK 20, MK 21, MK 28, MK 48, & MK 64
Honokoa	74182706	35372	741818.00	2270682.00	0	Projectile	U.S. PROJECTILE, 40-MM, HE, MK 1, MK 2, & MK 3
Honokoa	74182706	35373	741883.00	2270624.00	0	Projectile	U.S. PROJECTILE, 40-MM, HE, MK 1, MK 2, & MK 3
Honokoa	74182706	35378	741883.02	2270629.50	0	Projectile	U.S. PROJECTILE, 5-IN, HE, MK 35
Honokoa	74182706	35376	741801.00	2270601.00	0	Small Arms	SMALL ARMS
Honokoa	74182707	35526	741801.00	2270701.00	0	20mm Projectile	U.S. PROJECTILE, 20-MM, HE, M97
Honokoa	74182707	35530	741885.00	2270795.00	0	OE Component	U.S. FUZE, BOMB, NOSE, M103, M139, & M140
Honokoa	74182707	35531	741808.00	2270786.00	0	OE Component	U.S. FUZE, PROJECTILE, BD, MK 19, MK 20, MK 21, MK 28, MK 48, & MK 64
Honokoa	74182707	35532	741810.00	2270718.00	0	OE Component	U.S. FUZE, PROJECTILE, AD, MK 43, MK 54, MK 55, AND MK 89
Honokoa	74182707	35535	741877.00	2270796.00	0	OE Component	U.S. BOMB, IGNITER, WP, M23
Honokoa	74182707	35536	741849.00	2270798.00	0	OE Component	U.S. BOMB, IGNITER, WP, M23
Honokoa	74182707	35537	741840.00	2270771.00	0	OE Component	U.S. BOMB, IGNITER, WP, M23
Honokoa	74182707	35538	741814.00	2270797.00	0	OE Component	U.S. FUZE, BOMB, NOSE, M103, M139, & M140
Honokoa	74182707	35539	741820.00	2270755.00	0	OE Component	U.S. BOMB, IGNITER, WP, M23
Honokoa	74182707	35542	741885.00	2270776.00	0	OE Component	BOOSTER
Honokoa	74182707	35527	741815.00	2270737.00	0	Projectile	U.S. PROJECTILE, 40-MM, HE, MK 1, MK 2, & MK 3
Honokoa	74182707	35528	741887.00	2270747.00	0	Projectile	U.S. PROJECTILE, 40-MM, HE, MK 1, MK 2, & MK 3
Honokoa	74182707	35529	741805.00	2270795.00	0	Projectile	U.S. PROJECTILE, 40-MM, HE, MK 1, MK 2, & MK 3
Honokoa	74182707	35533	741890.00	2270734.00	0	Projectile	U.S. PROJECTILE, 5-IN, HE, MK 35
Honokoa	74182707	35534	741892.00	2270788.00	0	Projectile	U.S. PROJECTILE, 5-IN, HE, MK 35
Honokoa	74182707	35540	741855.00	2270719.00	0	Projectile	U.S. PROJECTILE, 3-IN, APHE, MK 29
Honokoa	74182707	35541	741833.00	2270772.00	0	Projectile	U.S. PROJECTILE, 3-IN, APHE, MK 29
Honokoa	74182708	35102	741899.00	2270801.00	0	20mm Projectile	U.S. PROJECTILE, 20-MM, HE, M97
Honokoa	74182708	35106	741839.00	2270852.00	0	OE Component	U.S. BOMB, SIGNAL CARTRIDGE, CXU-3/B, MK 4 & MK 5
Honokoa	74182708	35107	741883.00	2270886.00	0	OE Component	BOOSTER
Honokoa	74182708	35108	741879.19	2270805.70	0	OE Component	U.S. BOMB, IGNITER, WP, M23
Honokoa	74182708	35111	741870.84	2270830.10	0	OE Component	U.S. BOMB, IGNITER, WP, M13, M14, & AN-M15
Honokoa	74182708	35112	741866.47	2270834.40	0	OE Component	U.S. BOMB, IGNITER, WP, M23
Honokoa	74182708	35113	741834.02	2270839.80	0	OE Component	U.S. FUZE, PROJECTILE, BD, MK 19, MK 20, MK 21, MK 28, MK 48, & MK 64
Honokoa	74182708	35114	741825.99	2270899.60	0	OE Component	U.S. BOMB, IGNITER, WP, M23
Honokoa	74182708	35115	741835.27	2270889.20	0	OE Component	U.S. BOMB, IGNITER, WP, M23
Honokoa	74182708	35116	741830.56	2270864.40	0	OE Component	U.S. BOMB, IGNITER, WP, M23
Honokoa	74182708	35117	741848.25	2270830.80	0	OE Component	U.S. BOMB, IGNITER, WP, M23
Honokoa	74182708	35119	741878.17	2270853.80	0	OE Component	U.S. BOMB, IGNITER, WP, M23
Honokoa	74182708	35121	741875.67	2270845.10	0	OE Component	U.S. BOMB, IGNITER, WP, M23
Honokoa	74182708	35122	741829.15	2270846.20	0	OE Component	U.S. BOMB, IGNITER, WP, M23
Honokoa	74182708	35124	741841.27	2270845.50	0	OE Component	U.S. BOMB, IGNITER, WP, M23
Honokoa	74182708	35125	741863.02	2270861.40	0	OE Component	U.S. BOMB, IGNITER, WP, M23
Honokoa	74182708	35104	741818.00	2270821.00	0	Projectile	U.S. PROJECTILE, 40-MM, HE, MK 1, MK 2, & MK 3

Data query completed 9/7/04  
Sorted by GMU

UXO Summary  
Tier One and Tier Two UXO-Cleared Areas

Work Area	GMU	Barcode ID	UTMX	UTMY	Depth (Inches)	UXO Type	UXO Nomenclature
Honokoa	74182708	35109	741822.45	2270805.00	0	Projectile	U.S. PROJECTILE, 3-IN, APHE, MK 29
Honokoa	74182708	35110	741806.70	2270812.40	0	Projectile	U.S. PROJECTILE, 3-IN, AA, MK 27 (HE)
Honokoa	74182708	35118	741839.25	2270836.10	0	Projectile	U.S. PROJECTILE, 5-IN, HE, MK 35
Honokoa	74182708	35120	741881.77	2270841.10	0	Projectile	U.S. PROJECTILE, 5-IN, HE, MK 35
Honokoa	74182708	35123	741847.34	2270848.70	0	Projectile	U.S. PROJECTILE, 3-IN, AA, MK 27 (HE)
Honokoa	74182708	35126	741860.32	2270861.20	0	Projectile	U.S. PROJECTILE, 5-IN, HE, MK 35
Honokoa	74182708	35127	741836.18	2270878.20	0	Projectile	U.S. PROJECTILE, 3-IN, AA, MK 27 (HE)
Honokoa	74182708	35105	741899.00	2270801.00	0	Propellant	PROPELLANT
Honokoa	74182709	22861	741888.00	2270919.00	0	Bomb	U.S. BOMB, 25-LB, PRACTICE, MK 76
Honokoa	74182709	22853	741878.23	2270980.40	0	OE Component	U.S. BOMB, IGNITER, WP, M23
Honokoa	74182709	22855	741886.62	2270925.40	0	OE Component	U.S. BOMB, IGNITER, WP, M23
Honokoa	74182709	22856	741894.41	2270902.30	0	OE Component	U.S. BOMB, IGNITER, WP, M13, M14, & AN-M15
Honokoa	74182709	22857	741888.23	2270912.80	0	OE Component	U.S. BOMB, IGNITER, WP, M23
Honokoa	74182709	22858	741846.37	2270921.60	0	OE Component	U.S. BOMB, IGNITER, WP, M23
Honokoa	74182709	22859	741803.52	2270915.10	0	OE Component	U.S. BOMB, IGNITER, WP, M23
Honokoa	74182709	22860	741816.94	2270953.10	0	OE Component	U.S. BOMB, IGNITER, WP, M23
Honokoa	74182709	36942	741860.00	2270962.00	0	OE Component	BOOSTER
Honokoa	74182709	36943	741895.17	2270999.90	0	OE Component	U.S. FUZE, BOMB, AN-M173 & M918
Honokoa	74182709	22854	741878.56	2270978.90	0	Projectile	U.S. PROJECTILE, 5-IN, HE, MK 35
Honokoa	74182710	20509	741801.00	2271001.00	0	20mm Projectile	U.S. PROJECTILE, 20-MM, HE, M97
Honokoa	74182710	20515	741883.69	2271028.70	0	OE Component	U.S. BOMB, IGNITER, WP, M23
Honokoa	74182710	20516	741876.86	2271063.00	0	OE Component	U.S. BOMB, IGNITER, WP, M23
Honokoa	74182710	20517	741850.45	2271009.60	0	OE Component	U.S. BOMB, IGNITER, WP, M23
Honokoa	74182710	20512	741889.00	2271022.00	0	Projectile	U.S. PROJECTILE, 5-IN, HE, MK 35
Honokoa	74182710	20513	741872.00	2271031.00	0	Projectile	U.S. PROJECTILE, 5-IN, HE, MK 35
Honokoa	74182710	20514	741875.00	2271010.00	0	Projectile	U.S. PROJECTILE, 3-IN, AA, MK 27 (HE)
Honokoa	74182711	20505	741801.00	2271101.00	0	20mm Projectile	U.S. PROJECTILE, 20-MM, HE, M97
Honokoa	74182711	20506	741889.00	2271183.00	0	OE Component	U.S. FUZE, PROJECTILE, BD, MK 19, MK 20, MK 21, MK 28, MK 48, & MK 64
Honokoa	74182711	20508	741835.00	2271157.00	0	OE Component	U.S. FUZE, PROJECTILE, BD, MK 19, MK 20, MK 21, MK 28, MK 48, & MK 64
Honokoa	74182711	20507	741892.00	2271112.00	0	Projectile	U.S. PROJECTILE, 5-IN, HE, MK 35
Honokoa	74182711	20522	741894.81	2271106.80	0	Projectile	U.S. PROJECTILE, 5-IN, HE, MK 35
Honokoa	74182712	29609	741800.02	2271200.00	0	20mm Projectile	U.S. PROJECTILE, 20-MM, HE, M97
Honokoa	74182712	29611	741809.00	2271214.00	0	OE Component	U.S. FUZE, PROJECTILE, AD, MK 43, MK 54, MK 55, AND MK 89
Honokoa	74182714	29606	741815.00	2271446.00	0	OE Component	BOOSTER
Honokoa	74182714	29608	741885.00	2271480.00	0	Projectile	U.S. PROJECTILE, 40-MM, HE, MK 1, MK 2, & MK 3
Honokoa	74182716	27946	741801.00	2271601.00	0	20mm Projectile	U.S. PROJECTILE, 20-MM, HE, M97
Honokoa	74182716	27942	741871.50	2271694.30	0	Mortar	U.S. CARTRIDGE, 60-MM, SMOKE, WP, M302
Honokoa	74182716	27940	741842.02	2271610.30	0	Projectile	U.S. PROJECTILE, 40-MM, HE, MK 1, MK 2, & MK 3
Honokoa	74182716	27941	741849.13	2271679.60	0	Projectile	U.S. PROJECTILE, 40-MM, HE, MK 1, MK 2, & MK 3
Honokoa	74182716	27943	741871.37	2271675.80	0	Projectile	U.S. PROJECTILE, 5-IN, HE, MK 35
Honokoa	74182717	27935	741801.00	2271701.00	0	20mm Projectile	U.S. PROJECTILE, 20-MM, HE, M97
Honokoa	74182718	27951	741859.93	2271861.00	0	OE Component	U.S. FUZE, PROJECTILE, BD, MK 19, MK 20, MK 21, MK 28, MK 48, & MK 64
Honokoa	74182718	27952	741881.72	2271839.90	0	Projectile	U.S. PROJECTILE, 5-IN, HE, MK 35
Honokoa	74182719	27948	741801.00	2271901.00	0	20mm Projectile	U.S. PROJECTILE, 20-MM, HE, M97

Data query completed 9/7/04  
Sorted by GMU



UXO Summary  
Tier One and Tier Two UXO-Cleared Areas

Work Area	GMU	Barcode ID	UTMX	UTMY	Depth (Inches)	UXO Type	UXO Nomenclature
Honokoa	74182719	27949	741801.00	2271901.00	0	Small Arms	SMALL ARMS
Honokoa	74182721	27876	741839.97	2272118.20	0	Projectile	U.S. PROJECTILE, 3-IN, AA, MK 27 (HE)
Honokoa	74182722	27879	741871.22	2272264.30	0	OE Component	U.S. FUZE, PROJECTILE, BD, MK 19, MK 20, MK 21, MK 28, MK 48, & MK 64
Honokoa	74182722	27878	741859.11	2272239.80	0	Projectile	U.S. PROJECTILE, 5-IN, HE, MK 35
Honokoa	74182722	27877	741815.39	2272224.80	0	Rocket	U.S. WARHEAD, ROCKET, 2.75-IN, FRAG, MK 1
Honokoa	74182723	30182	741800.02	2272300.00	0	20mm Projectile	U.S. PROJECTILE, 20-MM, HE, M97
Honokoa	74182723	30179	741879.19	2272371.40	0	OE Component	BURSTER TUBE
Honokoa	74182723	30181	741819.44	2272339.30	0	OE Component	U.S. FUZE, BOMB, AN-M173 & M918
Honokoa	74182723	30183	741824.00	2272339.00	0	OE Component	U.S. FUZE, PROJECTILE, AD, MK 43, MK 54, MK 55, AND MK 89
Honokoa	74182723	30184	741847.00	2272341.00	0	OE Component	U.S. FUZE, PROJECTILE, AD, MK 43, MK 54, MK 55, AND MK 89
Honokoa	74182723	30176	741881.16	2272317.50	0	Projectile	U.S. PROJECTILE, 5-IN, ILLUMINATION, MK 30
Honokoa	74182723	30177	741817.67	2272338.50	0	Projectile	U.S. PROJECTILE, 3-IN, AA, MK 27 (HE)
Honokoa	74182723	30178	741807.59	2272350.00	0	Projectile	U.S. PROJECTILE, 5-IN, HE, MK 35
Honokoa	74182723	30180	741896.11	2272371.80	0	Projectile	U.S. PROJECTILE, 40-MM, HE, MK 1, MK 2, & MK 3
Honokoa	74182724	30174	741800.02	2272400.00	0	20mm Projectile	U.S. PROJECTILE, 20-MM, HE, M97
Honokoa	74182724	30173	741887.00	2272479.00	0	OE Component	U.S. FUZE, PROJECTILE, BD, MK 19, MK 20, MK 21, MK 28, MK 48, & MK 64
Honokoa	74182724	30175	741817.00	2272471.00	0	OE Component	U.S. FUZE, PROJECTILE, AD, MK 43, MK 54, MK 55, AND MK 89
Honokoa	74182725	29463	741800.02	2272500.00	0	20mm Projectile	U.S. PROJECTILE, 20-MM, HE, M97
Honokoa	74182725	29456	741869.31	2272519.50	0	OE Component	BURSTER TUBE
Honokoa	74182725	29458	741876.91	2272544.10	0	OE Component	U.S. FUZE, PROJECTILE, AD, MK 43, MK 54, MK 55, AND MK 89
Honokoa	74182725	29461	741844.39	2272580.50	0	OE Component	BURSTER TUBE
Honokoa	74182725	29457	741813.64	2272539.20	0	Projectile	U.S. PROJECTILE, 3-IN, AA, MK 27 (HE)
Honokoa	74182725	29459	741824.67	2272555.00	0	Projectile	U.S. PROJECTILE, 5-IN, HE, MK 35
Honokoa	74182725	29460	741874.55	2272569.20	0	Projectile	U.S. PROJECTILE, 5-IN, HE, MK 35
Honokoa	74182725	39175	741885.00	2272589.00	0	Projectile	U.S. PROJECTILE, 3-IN, AA, MK 27 (HE)
Honokoa	74182726	29452	741839.51	2272654.20	0	Projectile	U.S. PROJECTILE, 3-IN, APHE, MK 29
Honokoa	74182726	36938	741836.07	2272617.10	0	Projectile	U.S. PROJECTILE, 5-IN, HE, MK 35
Honokoa	74182726	36939	741847.00	2272699.00	0	Projectile	U.S. PROJECTILE, 3-IN, AA, MK 27 (HE)
Honokoa	74182727	27741	741826.21	2272742.90	0	Projectile	U.S. PROJECTILE, 40-MM, HE, MK 1, MK 2, & MK 3
Honokoa	74182727	27738	741801.00	2272701.00	0	Small Arms	SMALL ARMS
Honokoa	74182728	27728	741875.33	2272868.20	0	OE Component	U.S. FUZE, PROJECTILE, PD, MK 27
Honokoa	74182729	27753	741841.29	2272902.00	0	Projectile	U.S. PROJECTILE, 3-IN, AA, MK 27 (HE)
North Coast	74182730	28603	741885.63	2273009.80	0	OE Component	U.S. FUZE, PROJECTILE, PD, MK 27
North Coast	74182730	28602	741884.29	2273053.20	0	Projectile	U.S. PROJECTILE, 5-IN, HE, MK 35
North Coast	74182732	28709	741899.00	2273205.00	0	20mm Projectile	U.S. PROJECTILE, 20-MM, HE, M97
North Coast	74182732	28707	741869.73	2273275.20	0	OE Component	U.S. FUZE, PROJECTILE, AD, MK 43, MK 54, MK 55, AND MK 89
North Coast	74182732	28708	741848.29	2273281.20	0	OE Component	U.S. FUZE, PROJECTILE, BD, MK 19, MK 20, MK 21, MK 28, MK 48, & MK 64
North Coast	74182732	28712	741891.47	2273211.70	0	OE Component	U.S. FUZE, PROJECTILE, AD, MK 43, MK 54, MK 55, AND MK 89
North Coast	74182732	28713	741897.00	2273205.00	0	Projectile	U.S. PROJECTILE, 40-MM, HE, MK 1, MK 2, & MK 3

Data query completed 9/7/04  
Sorted by GMU

UXO Summary  
Tier One and Tier Two UXO-Cleared Areas

Work Area	GMU	Barcode ID	UTMX	UTMY	Depth (Inches)	UXO Type	UXO Nomenclature
North Coast	74182732	28714	741897.00	2273205.00	0	Projectile	U.S. PROJECTILE, 40-MM, HE, MK 1, MK 2, & MK 3
North Coast	74182732	28710	741897.00	2273205.00	0	Raw Explosives	RAW EXPLOSIVES
North Coast	74182732	28715	741897.00	2273205.00	0	Rocket	U.S. WARHEAD, ROCKET, 2.75-IN, FRAG, MK 1
North Coast	74182732	28711	741899.00	2273205.00	0	Small Arms	SMALL ARMS
North Coast	74182733	28559	741835.62	2273352.10	0	Mortar	U.S. PROJECTILE, 4.2-IN, (107-MM), HE, M3
North Coast	74182735	28568	741801.00	2273501.00	0	20mm Projectile	U.S. PROJECTILE, 20-MM, HE, M97
North Coast	74182735	28567	741849.38	2273547.10	0	Projectile	U.S. PROJECTILE, 3-IN, AA, MK 27 (HE)
North Coast	74182735	28566	741868.39	2273591.50	0	Rocket	ROCKET, 4.5-IN, BARRAGE, MK 3
North Coast	74182736	28607	741896.13	2273628.30	0	OE Component	U.S. FUZE, PROJECTILE, PD, MK 30
North Coast	74182736	28608	741895.34	2273624.20	0	OE Component	U.S. FUZE, PROJECTILE, PD, MK 27
North Coast	74182737	22719	741800.02	2273799.00	0	20mm Projectile	U.S. PROJECTILE, 20-MM, HE, M97
North Coast	74182737	22720	741827.00	2273765.00	0	Projectile	U.S. PROJECTILE, 40-MM, HE, MK 1, MK 2, & MK 3
North Coast	74182738	22736	741800.02	2273899.00	0	20mm Projectile	U.S. PROJECTILE, 20-MM, HE, M97
Honokanaia	74192693	13410	741897.35	2269301.90	0	20mm Projectile	U.S. PROJECTILE, 20-MM, HE, M97
Honokanaia	74192693	13412	741897.62	2269301.40	0	OE Component	U.S. FUZE, PROJECTILE, AD, MK 43, MK 54, MK 55, AND MK 89
Honokanaia	74192693	13414	741897.47	2269302.60	0	OE Component	U.S. FUZE, PROJECTILE, MT, MK 18, MK 42, & MK 63
Honokanaia	74192693	13411	741897.35	2269301.90	0	Small Arms	SMALL ARMS
Honokanaia	74192694	35718	741960.00	2269456.00	0	20mm Projectile	U.S. PROJECTILE, 20-MM, HE, M97
Honokanaia	74192694	35721	741954.00	2269448.00	0	OE Component	U.S. FUZE, PROJECTILE, BD, MK 19, MK 20, MK 21, MK 28, MK 48, & MK 64
Honokanaia	74192694	35719	741953.00	2269447.00	0	Projectile	U.S. PROJECTILE, 40-MM, HE, MK 1, MK 2, & MK 3
Honokanaia	74192694	35720	741953.00	2269447.00	0	Projectile	U.S. PROJECTILE, 40-MM, HE, MK 1, MK 2, & MK 3
K-1 Road	74192695	7613	741902.10	2269570.80	0	20mm Projectile	U.S. PROJECTILE, 20-MM, HE, M97
K-1 Road	74192695	10589	741899.13	2269500.50	0	20mm Projectile	PROJECTILE, 20-MM (UNKNOWN MK)
K-1 Road	74192695	10849	741899.78	2269599.60	0	20mm Projectile	U.S. PROJECTILE, 20-MM, HE, M97
K-1 Road	74192695	7614	741902.70	2269571.10	0	OE Component	U.S. FUZE, PROJECTILE, AD, MK 17, MK 35, MK 37, MK 38, AND MK 46
K-1 Road	74192695	10588	741907.70	2269535.60	0	OE Component	U.S. FUZE, PROJECTILE, MT, MK 22
K-1 Road	74192695	10850	741889.63	2269579.30	0	OE Component	FUZE, GRENADE, M201 & M202
K-1 Road	74192695	10585	741950.56	2269544.60	0	Projectile	PROJECTILE, 5-IN, PRACTICE (UNKNOWN MK)
K-1 Road	74192695	10845	741941.82	2269577.40	0	Projectile	U.S. PROJECTILE, 40-MM, HE, MK 1, MK 2, & MK 3
K-1 Road	74192695	10846	741950.96	2269597.40	18	Projectile	U.S. PROJECTILE, 5-IN, SMOKE-PUFF, MK 52
K-1 Road	74192695	10590	741898.85	2269500.70	0	Small Arms	SMALL ARMS
K-1 Road	74192695	10848	741944.95	2269599.90	0	Small Arms	SMALL ARMS
K-1 Road	74192696	10687	741900.14	2269610.90	0	20mm Projectile	PROJECTILE, 20-MM (UNKNOWN MK)
K-1 Road	74192696	35827	741902.00	2269602.00	0	20mm Projectile	U.S. PROJECTILE, 20-MM, HE, M97
K-1 Road	74192696	36624	741984.00	2269602.30	0	20mm Projectile	U.S. PROJECTILE, 20-MM, HE, M97
K-1 Road	74192696	10840	741899.78	2269599.60	6	20mm Projectile	U.S. PROJECTILE, 20-MM, HE, M97
K-1 Road	74192696	35813	741936.00	2269640.00	0	Bomb	U.S. BOMB, 3-LB, PRACTICE, MK 3, MK 4, MK 5, AN-MK 23, & MK 43
K-1 Road	74192696	10685	741910.47	2269631.60	0	Mortar	MORTAR, 60-MM, HE (UNKNOWN MK)
K-1 Road	74192696	35815	741902.00	2269602.00	0	Mortar	U.S. PROJECTILE, 4.2-IN, (107-MM), HE, M3
K-1 Road	74192696	35811	741926.00	2269682.00	0	OE Component	U.S. ADAPTER, BOOSTER, TAIL, M102
K-1 Road	74192696	35816	741932.00	2269686.00	0	OE Component	U.S. FUZE, PROJECTILE, PD, MK 27
K-1 Road	74192696	35817	741942.00	2269696.00	0	OE Component	U.S. FUZE, PROJECTILE, PD, MK 27
K-1 Road	74192696	35818	741962.00	2269691.00	0	OE Component	U.S. FUZE, PROJECTILE, PD, MK 27

Data query completed 9/7/04  
Sorted by GMU

UXO Summary  
Tier One and Tier Two UXO-Cleared Areas

Work Area	GMU	Barcode ID	UTMX	UTMY	Depth (Inches)	UXO Type	UXO Nomenclature
K-1 Road	74192696	35819	741957.00	2269662.00	0	OE Component	U.S. FUZE, PROJECTILE, PD, MK 27
K-1 Road	74192696	35820	741929.00	2269679.00	0	OE Component	U.S. FUZE, PROJECTILE, PD, MK 27
K-1 Road	74192696	35821	741911.00	2269627.00	0	OE Component	U.S. FUZE, PROJECTILE, PD, MK 27
K-1 Road	74192696	35824	741917.00	2269647.00	0	OE Component	U.S. FUZE, PROJECTILE, AD, MK 43, MK 54, MK 55, AND MK 89
K-1 Road	74192696	35825	741939.00	2269621.00	0	OE Component	U.S. FUZE, PROJECTILE, AD, MK 43, MK 54, MK 55, AND MK 89
K-1 Road	74192696	35826	741989.00	2269649.00	0	OE Component	U.S. FUZE, PROJECTILE, AD, MK 43, MK 54, MK 55, AND MK 89
K-1 Road	74192696	36625	741906.00	2269653.00	0	OE Component	U.S. FUZE, PROJECTILE, PD, MK 27
K-1 Road	74192696	36626	741909.00	2269607.00	0	OE Component	U.S. FUZE, PROJECTILE, PD, MK 27
K-1 Road	74192696	36627	741911.00	2269654.00	0	OE Component	U.S. FUZE, PROJECTILE, PD, MK 27
K-1 Road	74192696	36628	741917.00	2269610.00	0	OE Component	U.S. FUZE, PROJECTILE, PD, MK 27
K-1 Road	74192696	10839	741914.00	2269640.00	2	OE Component	U.S. FUZE, PROJECTILE, PD, MK 27
K-1 Road	74192696	35812	741918.00	2269686.00	0	Projectile	U.S. PROJECTILE, 40-MM, HE, MK 1, MK 2, & MK 3
K-1 Road	74192696	35822	741921.00	2269668.00	0	Projectile	U.S. PROJECTILE, 40-MM, HE, MK 1, MK 2, & MK 3
K-1 Road	74192696	35823	741979.00	2269641.00	0	Projectile	U.S. PROJECTILE, 40-MM, HE, MK 1, MK 2, & MK 3
K-1 Road	74192696	36629	741976.00	2269680.00	12	Projectile	U.S. PROJECTILE, 5-IN, HE, MK 35
K-1 Road	74192696	36630	741957.00	2269629.00	12	Projectile	U.S. PROJECTILE, 5-IN, HE, MK 35
K-1 Road	74192696	35814	741902.00	2269602.00	0	Small Arms	SMALL ARMS
Base Camp	74192697	10155	741944.70	2269703.20	0	20mm Projectile	PROJECTILE, 20-MM (UNKNOWN MK)
Base Camp	74192697	36067	741905.00	2269705.00	0	20mm Projectile	U.S. PROJECTILE, 20-MM, HE, M97
Base Camp	74192697	40396	741901.00	2269799.00	0	20mm Projectile	U.S. PROJECTILE, 20-MM, HE, M97
Base Camp	74192697	10166	741995.40	2269800.30	0	Bomb	U.S. BOMB, 4-LB, FRAG, M83 (BUTTERFLY)
Base Camp	74192697	40395	741996.41	2269716.00	8	Bomb	U.S. BOMB, 4-LB, FRAG, M83 (BUTTERFLY)
Base Camp	74192697	10154	741905.14	2269723.00	0	OE Component	U.S. FUZE, PROJECTILE, PD, MK 27
Base Camp	74192697	10158	741924.17	2269702.60	0	OE Component	U.S. FUZE, PROJECTILE, PD, MK 27
Base Camp	74192697	10174	741956.15	2269741.90	0	OE Component	U.S. FUZE, PROJECTILE, PD, MK 27
Base Camp	74192697	10178	741981.36	2269760.40	0	OE Component	BOOSTER
Base Camp	74192697	10179	741977.70	2269772.80	0	OE Component	U.S. FUZE, PROJECTILE, PD, MK 27
Base Camp	74192697	10181	741965.64	2269758.50	0	OE Component	U.S. FUZE, PROJECTILE, PD, MK 27
Base Camp	74192697	10183	741957.66	2269767.60	0	OE Component	U.S. FUZE, PROJECTILE, PD, MK 27
Base Camp	74192697	10194	741931.84	2269788.60	0	OE Component	BOOSTER
Base Camp	74192697	10199	741927.11	2269779.50	0	OE Component	U.S. FUZE, PROJECTILE, PD, MK 27
Base Camp	74192697	36072	741960.00	2269707.00	0	OE Component	U.S. FUZE, PROJECTILE, PD, MK 27
Base Camp	74192697	36073	741956.00	2269727.00	0	OE Component	U.S. FUZE, PROJECTILE, PD, MK 27
Base Camp	74192697	36074	741954.00	2269748.00	0	OE Component	U.S. FUZE, PROJECTILE, PD, MK 27
Base Camp	74192697	36075	741969.00	2269745.00	0	OE Component	U.S. FUZE, PROJECTILE, AD, MK 43, MK 54, MK 55, AND MK 89
Base Camp	74192697	40398	741999.00	2269701.00	6	OE Component	U.S. FUZE, PROJECTILE, BD, MK 19, MK 20, MK 21, MK 28, MK 48, & MK 64
Base Camp	74192697	10157	741984.49	2269748.40	0	Projectile	U.S. PROJECTILE, 40-MM, HE, MK 1, MK 2, & MK 3
Base Camp	74192697	10162	741955.10	2269731.60	0	Projectile	U.S. PROJECTILE, 40-MM, HE, MK 1, MK 2, & MK 3
Base Camp	74192697	10163	741959.11	2269729.20	0	Projectile	U.S. PROJECTILE, 40-MM, HE, MK 1, MK 2, & MK 3
Base Camp	74192697	10171	741971.70	2269743.10	0	Projectile	U.S. PROJECTILE, 40-MM, HE, MK 1, MK 2, & MK 3
Base Camp	74192697	10176	741938.74	2269747.80	0	Projectile	PROJECTILE, 40-MM, HE (UNKNOWN MK)
Base Camp	74192697	10177	741962.15	2269746.80	0	Projectile	U.S. PROJECTILE, 40-MM, HE, MK 1, MK 2, & MK 3
Base Camp	74192697	10182	741951.34	2269765.50	0	Projectile	PROJECTILE, 40-MM, HE (UNKNOWN MK)

Data query completed 9/7/04  
Sorted by GMU

UXO Summary  
Tier One and Tier Two UXO-Cleared Areas

Work Area	GMU	Barcode ID	UTMX	UTMY	Depth (Inches)	UXO Type	UXO Nomenclature
Base Camp	74192697	10185	741967.87	2269767.50	0	Projectile	U.S. PROJECTILE, 40-MM, HE, MK 1, MK 2, & MK 3
Base Camp	74192697	10186	741964.41	2269727.70	0	Projectile	U.S. PROJECTILE, 40-MM, HE, MK 1, MK 2, & MK 3
Base Camp	74192697	10187	741971.61	2269776.70	0	Projectile	U.S. PROJECTILE, 40-MM, HE, MK 1, MK 2, & MK 3
Base Camp	74192697	10188	741963.77	2269778.70	0	Projectile	U.S. PROJECTILE, 40-MM, HE, MK 1, MK 2, & MK 3
Base Camp	74192697	10189	741961.95	2269783.60	0	Projectile	U.S. PROJECTILE, 40-MM, HE, MK 1, MK 2, & MK 3
Base Camp	74192697	10193	741939.93	2269788.30	0	Projectile	PROJECTILE, 40-MM, HE (UNKNOWN MK)
Base Camp	74192697	10195	741932.13	2269788.50	0	Projectile	PROJECTILE, 40-MM, HE (UNKNOWN MK)
Base Camp	74192697	10196	741932.13	2269788.50	0	Projectile	PROJECTILE, 40-MM, HE (UNKNOWN MK)
Base Camp	74192697	10197	741936.71	2269777.90	0	Projectile	PROJECTILE, 3-IN, PRACTICE (UNKNOWN MK)
Base Camp	74192697	10198	741933.54	2269772.60	0	Projectile	U.S. PROJECTILE, 40-MM, HE, MK 1, MK 2, & MK 3
Base Camp	74192697	10200	741918.10	2269763.00	0	Projectile	PROJECTILE, 40-MM, HE (UNKNOWN MK)
Base Camp	74192697	36069	741913.00	2269708.00	0	Projectile	U.S. PROJECTILE, 40-MM, HE, MK 1, MK 2, & MK 3
Base Camp	74192697	36070	741928.00	2269755.00	0	Projectile	U.S. PROJECTILE, 40-MM, HE, MK 1, MK 2, & MK 3
Base Camp	74192697	36071	741945.00	2269769.00	0	Projectile	U.S. PROJECTILE, 40-MM, HE, MK 1, MK 2, & MK 3
Base Camp	74192697	40400	741999.00	2269701.00	0	Projectile	U.S. PROJECTILE, 40-MM, HE, MK 1, MK 2, & MK 3
Base Camp	74192697	40401	741999.00	2269701.00	0	Projectile	U.S. PROJECTILE, 40-MM, HE, MK 1, MK 2, & MK 3
Base Camp	74192697	40402	741999.00	2269701.00	0	Projectile	U.S. PROJECTILE, 40-MM, HE, MK 1, MK 2, & MK 3
Base Camp	74192697	40397	741999.00	2269701.00	6	Projectile	U.S. PROJECTILE, 40-MM, HE, MK 1, MK 2, & MK 3
Base Camp	74192697	40399	741962.00	2269799.00	12	Projectile	U.S. PROJECTILE, 5-IN, HE, MK 35
Base Camp	74192697	10180	741956.77	2269759.90	0	Rocket	U.S. WARHEAD, ROCKET, 2.75-IN, FRAG, MK 1
Base Camp	74192697	10184	741964.42	2269770.00	0	Rocket	U.S. WARHEAD, ROCKET, 2.75-IN, FRAG, MK 1
Base Camp	74192697	10156	741912.83	2269702.60	0	Small Arms	SMALL ARMS
Base Camp	74192697	36068	741905.00	2269705.00	0	Small Arms	SMALL ARMS
K-1 Road	74192697	10165	741981.63	2269688.60	0	Projectile	U.S. PROJECTILE, 40-MM, HE, MK 1, MK 2, & MK 3
Base Camp	74192698	8505	741899.88	2269898.50	0	20mm Projectile	U.S. PROJECTILE, 20-MM, HE, M97
Base Camp	74192698	10275	741903.42	2269892.00	0	20mm Projectile	PROJECTILE, 20-MM (UNKNOWN MK)
Base Camp	74192698	10287	741900.02	2269800.00	0	20mm Projectile	PROJECTILE, 20-MM (UNKNOWN MK)
Base Camp	74192698	14223	741900.81	2269899.80	0	20mm Projectile	PROJECTILE, 20-MM (UNKNOWN MK)
Base Camp	74192698	14388	741996.65	2269894.40	0	20mm Projectile	U.S. PROJECTILE, 20-MM, HE, M97
Base Camp	74192698	8483	741960.64	2269832.70	0	OE Component	U.S. FUZE, PROJECTILE, PD, MK 27
Base Camp	74192698	8495	741932.46	2269872.20	0	OE Component	U.S. FUZE, PROJECTILE, PD, MK 27
Base Camp	74192698	10276	741913.50	2269890.50	0	OE Component	BOOSTER
Base Camp	74192698	10277	741901.17	2269883.70	0	OE Component	U.S. FUZE, PROJECTILE, PD, MK 27
Base Camp	74192698	10282	741950.23	2269830.50	0	OE Component	U.S. FUZE, PROJECTILE, PD, MK 27
Base Camp	74192698	10284	741990.93	2269823.60	0	OE Component	U.S. FUZE, PROJECTILE, PD, MK 27
Base Camp	74192698	10285	741996.95	2269809.90	0	OE Component	U.S. FUZE, PROJECTILE, PD, MK 27
Base Camp	74192698	10286	741920.69	2269830.50	0	OE Component	U.S. FUZE, BOMB, NOSE, M103, M139, & M140
Base Camp	74192698	14389	741997.04	2269894.60	0	OE Component	U.S. FUZE, PROJECTILE, PD, MK 27
Base Camp	74192698	8485	741983.44	2269853.30	3	OE Component	U.S. FUZE, PROJECTILE, PD, MK 27
Base Camp	74192698	8498	741933.18	2269891.50	3	OE Component	U.S. FUZE, PROJECTILE, PD, MK 27
Base Camp	74192698	8484	741969.98	2269835.60	10	OE Component	U.S. FUZE, PROJECTILE, PD, MK 27
Base Camp	74192698	8493	741961.84	2269876.50	0	Projectile	U.S. PROJECTILE, 40-MM, HE, MK 1, MK 2, & MK 3
Base Camp	74192698	8503	741906.39	2269895.10	0	Projectile	U.S. PROJECTILE, 3-IN, AA, MK 27 (HE)
Base Camp	74192698	10281	741926.15	2269884.90	0	Projectile	PROJECTILE, 5-IN, PRACTICE (UNKNOWN MK)
Base Camp	74192698	15331	741996.58	2269900.50	0	Projectile	U.S. PROJECTILE, 40-MM, HE, MK 1, MK 2, & MK 3
Base Camp	74192698	15332	741996.83	2269900.60	0	Projectile	U.S. PROJECTILE, 1.1-IN, AA, MK 1
Base Camp	74192698	15333	741996.99	2269900.70	0	Projectile	U.S. PROJECTILE, 40-MM, HE, MK 1, MK 2, & MK 3
Base Camp	74192698	15425	741898.57	2269902.90	0	Projectile	U.S. PROJECTILE, 40-MM, HE, MK 1, MK 2, & MK 3

Data query completed 9/7/04  
Sorted by GMU

UXO Summary  
Tier One and Tier Two UXO-Cleared Areas

Work Area	GMU	Barcode ID	UTMX	UTMY	Depth (Inches)	UXO Type	UXO Nomenclature
Base Camp	74192698	8479	741927.26	2269847.20	1	Projectile	U.S. PROJECTILE, 40-MM, HE, MK 1, MK 2, & MK 3
Base Camp	74192698	8486	741986.98	2269856.70	1	Projectile	U.S. PROJECTILE, 40-MM, HE, MK 1, MK 2, & MK 3
Base Camp	74192698	8487	741996.49	2269858.80	1	Projectile	U.S. PROJECTILE, 40-MM, HE, MK 1, MK 2, & MK 3
Base Camp	74192698	8488	741994.57	2269852.90	1	Projectile	U.S. PROJECTILE, 40-MM, HE, MK 1, MK 2, & MK 3
Base Camp	74192698	8489	741975.33	2269866.00	2	Projectile	U.S. PROJECTILE, 40-MM, HE, MK 1, MK 2, & MK 3
Base Camp	74192698	8490	741975.79	2269886.40	2	Projectile	U.S. PROJECTILE, 40-MM, HE, MK 1, MK 2, & MK 3
Base Camp	74192698	8491	741975.76	2269889.40	2	Projectile	U.S. PROJECTILE, 40-MM, HE, MK 1, MK 2, & MK 3
Base Camp	74192698	8499	741934.35	2269857.30	2	Projectile	U.S. PROJECTILE, 40-MM, HE, MK 1, MK 2, & MK 3
Base Camp	74192698	8482	741926.95	2269810.20	3	Projectile	U.S. PROJECTILE, 5-IN, HE, MK 35
Base Camp	74192698	8494	741954.36	2269874.90	3	Projectile	U.S. PROJECTILE, 40-MM, HE, MK 1, MK 2, & MK 3
Base Camp	74192698	8502	741905.01	2269887.20	3	Projectile	U.S. PROJECTILE, 5-IN, HE, MK 35
Base Camp	74192698	8480	741906.37	2269846.70	6	Projectile	PROJECTILE, 5-IN, HE, MK 28
Base Camp	74192698	8481	741930.38	2269804.60	6	Projectile	U.S. PROJECTILE, 40-MM, HE, MK 1, MK 2, & MK 3
Base Camp	74192698	8496	741931.66	2269872.30	6	Projectile	U.S. PROJECTILE, 40-MM, HE, MK 1, MK 2, & MK 3
Base Camp	74192698	8497	741928.80	2269871.00	12	Projectile	U.S. PROJECTILE, 40-MM, HE, MK 1, MK 2, & MK 3
Base Camp	74192698	8504	741906.63	2269895.60	12	Projectile	U.S. PROJECTILE, 5-IN, HE, MK 35
Base Camp	74192698	8500	741915.37	2269869.20	14	Projectile	U.S. PROJECTILE, 40-MM, HE, MK 1, MK 2, & MK 3
Base Camp	74192698	8506	741900.24	2269898.60	0	Raw Explosives	RAW EXPLOSIVES
Base Camp	74192698	10288	741900.02	2269800.00	0	Small Arms	SMALL ARMS
Base Camp	74192699	8447	741903.36	2269900.80	0	20mm Projectile	PROJECTILE, 20-MM (UNKNOWN MK)
Base Camp	74192699	8663	741903.39	2269947.60	0	20mm Projectile	PROJECTILE, 20-MM (UNKNOWN MK)
Base Camp	74192699	10239	741900.98	2269900.70	0	20mm Projectile	PROJECTILE, 20-MM (UNKNOWN MK)
Base Camp	74192699	10311	741900.56	2269900.40	0	20mm Projectile	PROJECTILE, 20-MM (UNKNOWN MK)
Base Camp	74192699	14390	741997.11	2269901.70	0	20mm Projectile	U.S. PROJECTILE, 20-MM, HE, M97
Base Camp	74192699	15421	741900.21	2269902.10	0	20mm Projectile	U.S. PROJECTILE, 20-MM, HE, M97
Base Camp	74192699	10320	741900.02	2269900.00	0	Bomb	U.S. BOMB, 25-LB, PRACTICE, MK 76
Base Camp	74192699	10321	741900.02	2269900.00	0	Bomb	U.S. BOMB, 25-LB, PRACTICE, MK 76
Base Camp	74192699	10322	741900.02	2269900.00	0	Bomb	U.S. BOMB, 25-LB, PRACTICE, MK 76
Base Camp	74192699	10323	741900.02	2269900.00	0	Bomb	U.S. BOMB, 25-LB, PRACTICE, MK 76
Base Camp	74192699	10324	741900.02	2269900.00	0	Bomb	U.S. BOMB, 25-LB, PRACTICE, MK 76
Base Camp	74192699	10325	741900.02	2269900.00	0	Bomb	U.S. BOMB, 25-LB, PRACTICE, MK 76
Base Camp	74192699	10326	741900.02	2269900.00	0	Bomb	U.S. BOMB, 25-LB, PRACTICE, MK 76
Base Camp	74192699	10327	741900.02	2269900.00	0	Bomb	U.S. BOMB, 25-LB, PRACTICE, MK 76
Base Camp	74192699	10328	741900.02	2269900.00	0	Bomb	U.S. BOMB, 25-LB, PRACTICE, MK 76
Base Camp	74192699	10329	741900.02	2269900.00	0	Bomb	U.S. BOMB, 25-LB, PRACTICE, MK 76
Base Camp	74192699	10330	741900.02	2269900.00	0	Bomb	U.S. BOMB, 25-LB, PRACTICE, MK 76
Base Camp	74192699	10331	741900.02	2269900.00	0	Bomb	U.S. BOMB, 25-LB, PRACTICE, MK 76
Base Camp	74192699	10332	741900.02	2269900.00	0	Bomb	U.S. BOMB, 25-LB, PRACTICE, MK 76
Base Camp	74192699	10333	741900.02	2269900.00	0	Bomb	U.S. BOMB, 25-LB, PRACTICE, MK 76
Base Camp	74192699	10334	741900.02	2269900.00	0	Bomb	U.S. BOMB, 25-LB, PRACTICE, MK 76
Base Camp	74192699	10335	741900.02	2269900.00	0	Bomb	U.S. BOMB, 25-LB, PRACTICE, MK 76
Base Camp	74192699	10336	741900.02	2269900.00	0	Bomb	U.S. BOMB, 25-LB, PRACTICE, MK 76
Base Camp	74192699	10337	741900.02	2269900.00	0	Bomb	U.S. BOMB, 25-LB, PRACTICE, MK 76
Base Camp	74192699	10338	741900.02	2269900.00	0	Bomb	U.S. BOMB, 25-LB, PRACTICE, MK 76
Base Camp	74192699	10339	741900.02	2269900.00	0	Bomb	U.S. BOMB, 25-LB, PRACTICE, MK 76
Base Camp	74192699	10340	741900.02	2269900.00	0	Bomb	U.S. BOMB, 25-LB, PRACTICE, MK 76
Base Camp	74192699	10341	741900.02	2269900.00	0	Bomb	U.S. BOMB, 25-LB, PRACTICE, MK 76
Base Camp	74192699	10342	741900.02	2269900.00	0	Bomb	U.S. BOMB, 25-LB, PRACTICE, MK 76

Data query completed 9/7/04  
Sorted by GMU



UXO Summary  
Tier One and Tier Two UXO-Cleared Areas

Work Area	GMU	Barcode ID	UTMX	UTMY	Depth (Inches)	UXO Type	UXO Nomenclature
Base Camp	74192699	10391	741900.02	2269900.00	0	Bomb	U.S. BOMB, 25-LB, PRACTICE, MK 76
Base Camp	74192699	10392	741900.02	2269900.00	0	Bomb	U.S. BOMB, 25-LB, PRACTICE, MK 76
Base Camp	74192699	10393	741900.02	2269900.00	0	Bomb	U.S. BOMB, 25-LB, PRACTICE, MK 76
Base Camp	74192699	10394	741900.02	2269900.00	0	Bomb	U.S. BOMB, 25-LB, PRACTICE, MK 76
Base Camp	74192699	10395	741900.02	2269900.00	0	Bomb	U.S. BOMB, 25-LB, PRACTICE, MK 76
Base Camp	74192699	10396	741900.02	2269900.00	0	Bomb	U.S. BOMB, 25-LB, PRACTICE, MK 76
Base Camp	74192699	10397	741900.02	2269900.00	0	Bomb	U.S. BOMB, 25-LB, PRACTICE, MK 76
Base Camp	74192699	10398	741900.02	2269900.00	0	Bomb	U.S. BOMB, 25-LB, PRACTICE, MK 76
Base Camp	74192699	10399	741900.02	2269900.00	0	Bomb	U.S. BOMB, 25-LB, PRACTICE, MK 76
Base Camp	74192699	10400	741900.02	2269900.00	0	Bomb	U.S. BOMB, 25-LB, PRACTICE, MK 76
Base Camp	74192699	10401	741900.02	2269900.00	0	Bomb	U.S. BOMB, 25-LB, PRACTICE, MK 76
Base Camp	74192699	10402	741900.02	2269900.00	0	Bomb	U.S. BOMB, 25-LB, PRACTICE, MK 76
Base Camp	74192699	10403	741900.02	2269900.00	0	Bomb	U.S. BOMB, 25-LB, PRACTICE, MK 76
Base Camp	74192699	10404	741900.02	2269900.00	0	Bomb	U.S. BOMB, 25-LB, PRACTICE, MK 76
Base Camp	74192699	10405	741900.02	2269900.00	0	Bomb	U.S. BOMB, 25-LB, PRACTICE, MK 76
Base Camp	74192699	10406	741900.02	2269900.00	0	Bomb	U.S. BOMB, 25-LB, PRACTICE, MK 76
Base Camp	74192699	10407	741900.02	2269900.00	0	Bomb	U.S. BOMB, 25-LB, PRACTICE, MK 76
Base Camp	74192699	10408	741900.02	2269900.00	0	Bomb	U.S. BOMB, 25-LB, PRACTICE, MK 76
Base Camp	74192699	10409	741900.02	2269900.00	0	Bomb	U.S. BOMB, 25-LB, PRACTICE, MK 76
Base Camp	74192699	10410	741900.02	2269900.00	0	Bomb	U.S. BOMB, 25-LB, PRACTICE, MK 76
Base Camp	74192699	10411	741900.02	2269900.00	0	Bomb	U.S. BOMB, 25-LB, PRACTICE, MK 76
Base Camp	74192699	10412	741900.02	2269900.00	0	Bomb	U.S. BOMB, 25-LB, PRACTICE, MK 76
Base Camp	74192699	10413	741900.02	2269900.00	0	Bomb	U.S. BOMB, 25-LB, PRACTICE, MK 76
Base Camp	74192699	10414	741900.02	2269900.00	0	Bomb	U.S. BOMB, 25-LB, PRACTICE, MK 76
Base Camp	74192699	10415	741900.02	2269900.00	0	Bomb	U.S. BOMB, 25-LB, PRACTICE, MK 76
Base Camp	74192699	10416	741900.02	2269900.00	0	Bomb	U.S. BOMB, 25-LB, PRACTICE, MK 76
Base Camp	74192699	10417	741900.02	2269900.00	0	Bomb	U.S. BOMB, 25-LB, PRACTICE, MK 76
Base Camp	74192699	10418	741900.02	2269900.00	0	Bomb	U.S. BOMB, 25-LB, PRACTICE, MK 76
Base Camp	74192699	10419	741900.02	2269900.00	0	Bomb	U.S. BOMB, 25-LB, PRACTICE, MK 76
Base Camp	74192699	10420	741900.02	2269900.00	0	Bomb	U.S. BOMB, 25-LB, PRACTICE, MK 76
Base Camp	74192699	10421	741900.02	2269900.00	0	Bomb	U.S. BOMB, 25-LB, PRACTICE, MK 76
Base Camp	74192699	10422	741900.02	2269900.00	0	Bomb	U.S. BOMB, 25-LB, PRACTICE, MK 76
Base Camp	74192699	10423	741900.02	2269900.00	0	Bomb	U.S. BOMB, 25-LB, PRACTICE, MK 76
Base Camp	74192699	10424	741900.02	2269900.00	0	Bomb	U.S. BOMB, 25-LB, PRACTICE, MK 76
Base Camp	74192699	10425	741900.02	2269900.00	0	Bomb	U.S. BOMB, 10-LB, PRACTICE, BDU-48/B
Base Camp	74192699	10426	741900.02	2269900.00	0	Bomb	U.S. BOMB, 10-LB, PRACTICE, BDU-48/B
Base Camp	74192699	10427	741900.02	2269900.00	0	Bomb	U.S. BOMB, 10-LB, PRACTICE, BDU-48/B
Base Camp	74192699	10428	741900.02	2269900.00	0	Bomb	U.S. BOMB, 10-LB, PRACTICE, BDU-48/B
Base Camp	74192699	10429	741900.02	2269900.00	0	Bomb	U.S. BOMB, 10-LB, PRACTICE, BDU-48/B
Base Camp	74192699	10430	741900.02	2269900.00	0	Bomb	U.S. BOMB, 25-LB, PRACTICE, MK 76
Base Camp	74192699	10431	741900.02	2269900.00	0	Bomb	U.S. BOMB, 25-LB, PRACTICE, MK 76
Base Camp	74192699	10432	741900.02	2269900.00	0	Bomb	U.S. BOMB, 3-LB, PRACTICE, MK 3, MK 4, MK 5, AN- MK 23, & MK 43
Base Camp	74192699	10433	741900.02	2269900.00	0	Bomb	U.S. BOMB, 3-LB, PRACTICE, MK 3, MK 4, MK 5, AN- MK 23, & MK 43
Base Camp	74192699	10434	741900.02	2269900.00	0	Bomb	U.S. BOMB, 3-LB, PRACTICE, MK 3, MK 4, MK 5, AN- MK 23, & MK 43

Data query completed 9/7/04  
Sorted by GMU

UXO Summary  
Tier One and Tier Two UXO-Cleared Areas

Work Area	GMU	Barcode ID	UTMX	UTMY	Depth (Inches)	UXO Type	UXO Nomenclature
Base Camp	74192699	10435	741900.02	2269900.00	0	Bomb	U.S. BOMB, 3-LB, PRACTICE, MK 3, MK 4, MK 5, AN- MK 23, & MK 43
Base Camp	74192699	10436	741900.02	2269900.00	0	Bomb	U.S. BOMB, 3-LB, PRACTICE, MK 3, MK 4, MK 5, AN- MK 23, & MK 43
Base Camp	74192699	10437	741900.02	2269900.00	0	Bomb	U.S. BOMB, 3-LB, PRACTICE, MK 3, MK 4, MK 5, AN- MK 23, & MK 43
Base Camp	74192699	10438	741900.02	2269900.00	0	Bomb	U.S. BOMB, 3-LB, PRACTICE, MK 3, MK 4, MK 5, AN- MK 23, & MK 43
Base Camp	74192699	10439	741900.02	2269900.00	0	Bomb	U.S. BOMB, 3-LB, PRACTICE, MK 3, MK 4, MK 5, AN- MK 23, & MK 43
Base Camp	74192699	10440	741900.02	2269900.00	0	Bomb	U.S. BOMB, 3-LB, PRACTICE, MK 3, MK 4, MK 5, AN- MK 23, & MK 43
Base Camp	74192699	10441	741900.02	2269900.00	0	Bomb	U.S. BOMB, 3-LB, PRACTICE, MK 3, MK 4, MK 5, AN- MK 23, & MK 43
Base Camp	74192699	10442	741900.02	2269900.00	0	Bomb	U.S. BOMB, 3-LB, PRACTICE, MK 3, MK 4, MK 5, AN- MK 23, & MK 43
Base Camp	74192699	10443	741900.02	2269900.00	0	Bomb	U.S. BOMB, 3-LB, PRACTICE, MK 3, MK 4, MK 5, AN- MK 23, & MK 43
Base Camp	74192699	10444	741900.02	2269900.00	0	Bomb	U.S. BOMB, 3-LB, PRACTICE, MK 3, MK 4, MK 5, AN- MK 23, & MK 43
Base Camp	74192699	10445	741900.02	2269900.00	0	Bomb	U.S. BOMB, 3-LB, PRACTICE, MK 3, MK 4, MK 5, AN- MK 23, & MK 43
Base Camp	74192699	10446	741900.02	2269900.00	0	Bomb	U.S. BOMB, 3-LB, PRACTICE, MK 3, MK 4, MK 5, AN- MK 23, & MK 43
Base Camp	74192699	10447	741900.02	2269900.00	0	Bomb	U.S. BOMB, 3-LB, PRACTICE, MK 3, MK 4, MK 5, AN- MK 23, & MK 43
Base Camp	74192699	10448	741900.02	2269900.00	0	Bomb	U.S. BOMB, 3-LB, PRACTICE, MK 3, MK 4, MK 5, AN- MK 23, & MK 43
Base Camp	74192699	10449	741900.02	2269900.00	0	Bomb	U.S. BOMB, 3-LB, PRACTICE, MK 3, MK 4, MK 5, AN- MK 23, & MK 43
Base Camp	74192699	15260	741996.00	2269950.30	0	Mortar	U.S. PROJECTILE, 81-MM, HE, M56
Base Camp	74192699	8451	741942.30	2269927.00	0	OE Component	U.S. FUZE, ROCKET, NOSE, (PD), MK 185
Base Camp	74192699	8467	741944.83	2269966.80	0	OE Component	U.S. FUZE, PROJECTILE, PD, MK 27
Base Camp	74192699	8469	741948.89	2269950.90	0	OE Component	U.S. FUZE, PROJECTILE, AD, MK 17, MK 35, MK 37, MK 38, AND MK 46
Base Camp	74192699	8475	741917.28	2269980.90	0	OE Component	U.S. FUZE, PROJECTILE, PD, MK 27
Base Camp	74192699	8478	741978.24	2269903.20	0	OE Component	U.S. FUZE, PROJECTILE, PD, MK 27
Base Camp	74192699	8667	741903.80	2269948.40	0	OE Component	U.S. FUZE, PROJECTILE, BD, MK 19, MK 20, MK 21, MK 28, MK 48, & MK 64
Base Camp	74192699	10055	741915.00	2269905.00	0	OE Component	U.S. BOMB, IGNITER, WP, M13, M14, & AN-M15
Base Camp	74192699	10289	741998.67	2269920.50	0	OE Component	U.S. FUZE, PROJECTILE, PD, MK 27
Base Camp	74192699	10290	741981.24	2269947.80	0	OE Component	U.S. FUZE, PROJECTILE, PD, MK 27
Base Camp	74192699	10291	741968.95	2269934.40	0	OE Component	U.S. FUZE, PROJECTILE, PD, MK 27
Base Camp	74192699	10294	741984.80	2269965.10	0	OE Component	U.S. FUZE, PROJECTILE, PD, MK 27
Base Camp	74192699	10295	741997.72	2269983.80	0	OE Component	U.S. FUZE, PROJECTILE, PD, MK 27
Base Camp	74192699	10296	741971.91	2269975.00	0	OE Component	U.S. FUZE, PROJECTILE, PD, MK 27
Base Camp	74192699	10299	741955.69	2269995.30	0	OE Component	U.S. FUZE, PROJECTILE, PD, MK 27
Base Camp	74192699	10303	741906.05	2269968.10	0	OE Component	U.S. FUZE, PROJECTILE, PD, MK 27

Data query completed 9/7/04  
Sorted by GMU



UXO Summary  
Tier One and Tier Two UXO-Cleared Areas

Work Area	GMU	Barcode ID	UTMX	UTMY	Depth (Inches)	UXO Type	UXO Nomenclature
Base Camp	74192699	10306	741951.78	2269971.30	0	OE Component	BOOSTER
Base Camp	74192699	10308	741960.88	2269959.60	0	OE Component	U.S. FUZE, PROJECTILE, PD, MK 27
Base Camp	74192699	10317	741900.02	2269900.00	0	OE Component	U.S. FUZE, PROJECTILE, PD, MK 27
Base Camp	74192699	10318	741900.56	2269900.40	0	OE Component	FUZE, BD (UNKNOWN MK)
Base Camp	74192699	10319	741900.56	2269900.40	0	OE Component	BOOSTER
Base Camp	74192699	10451	741900.02	2269900.00	0	OE Component	U.S. LANDMINE, PRACTICE, M8
Base Camp	74192699	10455	741900.02	2269900.00	0	OE Component	FUZE, BD (UNKNOWN MK)
Base Camp	74192699	10457	741900.02	2269900.00	0	OE Component	U.S. FUZE, PROJECTILE, BD, MK 19, MK 20, MK 21, MK 28, MK 48, & MK 64
Base Camp	74192699	10628	741900.78	2269921.40	0	OE Component	U.S. FUZE, BOMB, AN-M173 & M918
Base Camp	74192699	14225	741900.43	2269901.80	0	OE Component	U.S. FUZE, PROJECTILE, BD, MK 19, MK 20, MK 21, MK 28, MK 48, & MK 64
Base Camp	74192699	14391	741997.44	2269902.00	0	OE Component	U.S. FUZE, PROJECTILE, PD, MK 27
Base Camp	74192699	15263	741998.07	2269943.70	0	OE Component	U.S. FUZE, PROJECTILE, PD, MK 27
Base Camp	74192699	15422	741900.34	2269902.20	0	OE Component	U.S. FUZE, PROJECTILE, PD, MK 27
Base Camp	74192699	15423	741900.47	2269902.30	0	OE Component	U.S. FUZE, PROJECTILE, PD, MK 27
Base Camp	74192699	8455	741990.38	2269969.50	1	OE Component	U.S. FUZE, PROJECTILE, AD, MK 17, MK 35, MK 37, MK 38, AND MK 46
Base Camp	74192699	8468	741949.70	2269952.40	1	OE Component	U.S. FUZE, PROJECTILE, PD, MK 27
Base Camp	74192699	8459	741986.28	2269971.30	2	OE Component	U.S. FUZE, PROJECTILE, PD, MK 27
Base Camp	74192699	8463	741975.79	2269993.90	2	OE Component	U.S. FUZE, PROJECTILE, AD, MK 43, MK 54, MK 55, AND MK 89
Base Camp	74192699	8450	741942.63	2269926.40	3	OE Component	U.S. FUZE, PROJECTILE, PD, MK 27
Base Camp	74192699	8457	741992.35	2269969.20	4	OE Component	U.S. FUZE, PROJECTILE, PD, MK 27
Base Camp	74192699	8460	741992.11	2269975.20	8	OE Component	U.S. FUZE, PROJECTILE, PD, MK 27
Base Camp	74192699	8462	741995.93	2269993.30	0	Projectile	U.S. PROJECTILE, 40-MM, HE, MK 1, MK 2, & MK 3
Base Camp	74192699	8472	741934.05	2269949.10	0	Projectile	U.S. PROJECTILE, 40-MM, HE, MK 1, MK 2, & MK 3
Base Camp	74192699	8474	741911.71	2269962.70	0	Projectile	U.S. PROJECTILE, 40-MM, HE, MK 1, MK 2, & MK 3
Base Camp	74192699	8476	741922.24	2269987.60	0	Projectile	U.S. PROJECTILE, 5-IN, HE, MK 35
Base Camp	74192699	8477	741908.32	2269918.40	0	Projectile	U.S. PROJECTILE, 40-MM, HE, MK 1, MK 2, & MK 3
Base Camp	74192699	8665	741903.71	2269948.00	0	Projectile	U.S. PROJECTILE, 40-MM, HE, MK 1, MK 2, & MK 3
Base Camp	74192699	8666	741903.74	2269948.20	0	Projectile	U.S. PROJECTILE, 40-MM, HE, MK 1, MK 2, & MK 3
Base Camp	74192699	10054	741915.00	2269905.00	0	Projectile	U.S. PROJECTILE, 3-IN, AA, MK 27 (HE)
Base Camp	74192699	10298	741970.54	2269979.50	0	Projectile	U.S. PROJECTILE, 40-MM, HE, MK 1, MK 2, & MK 3
Base Camp	74192699	10302	741907.74	2269980.30	0	Projectile	U.S. PROJECTILE, 40-MM, HE, MK 1, MK 2, & MK 3
Base Camp	74192699	10304	741933.43	2269953.50	0	Projectile	U.S. PROJECTILE, 40-MM, HE, MK 1, MK 2, & MK 3
Base Camp	74192699	10307	741953.23	2269962.70	0	Projectile	U.S. PROJECTILE, 40-MM, HE, MK 1, MK 2, & MK 3
Base Camp	74192699	10309	741963.02	2269944.60	0	Projectile	U.S. PROJECTILE, 40-MM, HE, MK 1, MK 2, & MK 3
Base Camp	74192699	10315	741900.56	2269900.40	0	Projectile	U.S. PROJECTILE, 40-MM, HE, MK 1, MK 2, & MK 3
Base Camp	74192699	10316	741900.02	2269900.40	0	Projectile	U.S. PROJECTILE, 40-MM, HE, MK 1, MK 2, & MK 3
Base Camp	74192699	10456	741900.02	2269900.00	0	Projectile	PROJECTILE, 155-MM, HOWITZER, ILLUMINATION, M485
Base Camp	74192699	10458	741900.02	2269900.00	0	Projectile	U.S. PROJECTILE, 5-IN, HE, MK 35
Base Camp	74192699	10459	741900.02	2269900.00	0	Projectile	U.S. PROJECTILE, 5-IN, SMOKE-PUFF, MK 41
Base Camp	74192699	10460	741900.02	2269900.00	0	Projectile	U.S. PROJECTILE, 5-IN, SMOKE-PUFF, MK 41
Base Camp	74192699	10461	741900.02	2269900.00	0	Projectile	U.S. PROJECTILE, 5-IN, SMOKE-PUFF, MK 41
Base Camp	74192699	10462	741900.02	2269900.00	0	Projectile	U.S. PROJECTILE, 5-IN, SMOKE-PUFF, MK 41
Base Camp	74192699	10463	741900.02	2269900.00	0	Projectile	U.S. PROJECTILE, 5-IN, SMOKE-PUFF, MK 41

Data query completed 9/7/04  
Sorted by GMU

UXO Summary  
Tier One and Tier Two UXO-Cleared Areas

Work Area	GMU	Barcode ID	UTMX	UTMY	Depth (Inches)	UXO Type	UXO Nomenclature
Base Camp	74192699	15261	741995.46	2269950.80	0	Projectile	U.S. PROJECTILE, 5-IN, HE, MK 35
Base Camp	74192699	15262	741998.77	2269943.60	0	Projectile	U.S. PROJECTILE, 40-MM, HE, MK 1, MK 2, & MK 3
Base Camp	74192699	15264	741997.95	2269944.30	0	Projectile	U.S. PROJECTILE, 3-IN, AA, MK 27 (HE)
Base Camp	74192699	15424	741900.67	2269902.40	0	Projectile	U.S. PROJECTILE, 40-MM, HE, MK 1, MK 2, & MK 3
Base Camp	74192699	40607	741943.00	2269945.00	0	Projectile	U.S. PROJECTILE, 40-MM, HE, MK 1, MK 2, & MK 3
Base Camp	74192699	8466	741954.29	2269963.00	1	Projectile	U.S. PROJECTILE, 5-IN, HE, MK 35
Base Camp	74192699	8458	741985.87	2269971.20	2	Projectile	U.S. PROJECTILE, 40-MM, HE, MK 1, MK 2, & MK 3
Base Camp	74192699	8464	741976.11	2269952.20	2	Projectile	U.S. PROJECTILE, 40-MM, HE, MK 1, MK 2, & MK 3
Base Camp	74192699	8453	741990.76	2269942.00	3	Projectile	U.S. PROJECTILE, 40-MM, HE, MK 1, MK 2, & MK 3
Base Camp	74192699	8454	741985.94	2269958.60	3	Projectile	U.S. PROJECTILE, 40-MM, HE, MK 1, MK 2, & MK 3
Base Camp	74192699	8470	741956.92	2269940.80	3	Projectile	U.S. PROJECTILE, 40-MM, HE, MK 1, MK 2, & MK 3
Base Camp	74192699	8452	741963.94	2269925.30	4	Projectile	U.S. PROJECTILE, 40-MM, HE, MK 1, MK 2, & MK 3
Base Camp	74192699	8456	741992.13	2269969.20	4	Projectile	U.S. PROJECTILE, 40-MM, HE, MK 1, MK 2, & MK 3
Base Camp	74192699	8465	741962.62	2269963.10	4	Projectile	U.S. PROJECTILE, 5-IN, APHE, MK 32
Base Camp	74192699	8471	741935.20	2269936.00	6	Projectile	U.S. PROJECTILE, 40-MM, HE, MK 1, MK 2, & MK 3
Base Camp	74192699	8473	741921.25	2269952.10	6	Projectile	U.S. PROJECTILE, 8-IN, HC, MK 25
Base Camp	74192699	14393	741995.26	2269902.40	6	Projectile	U.S. PROJECTILE, 40-MM, HE, MK 1, MK 2, & MK 3
Base Camp	74192699	14392	741983.09	2269960.70	12	Projectile	U.S. PROJECTILE, 5-IN, HE, MK 35
Base Camp	74192699	8461	741991.46	2269986.20	36	Projectile	U.S. PROJECTILE, 5-IN, HE, MK 35
Base Camp	74192699	10240	741900.54	2269900.20	0	Propellant	PROPELLANT
Base Camp	74192699	10313	741900.56	2269900.40	0	Propellant	PROPELLANT
Base Camp	74192699	10454	741900.02	2269900.00	0	Propellant	MOTOR, ROCKET (UNKNOWN MK)
Base Camp	74192699	10056	741915.00	2269905.00	0	Pyrotechnics	SIGNAL, DRIFT, AN-MK4, AN-MK5, AND AN-MK6
Base Camp	74192699	10450	741900.92	2269900.00	0	Pyrotechnics	U.S. SIMULATOR, HAND GRENADE, M116
Base Camp	74192699	10058	741920.11	2269909.00	0	Rocket	ROCKET, 6.5-IN, ANTI-TANK AIRCRAFT, MK 2 (ATAR)
Base Camp	74192699	10314	741900.02	2269900.00	0	Rocket	U.S. WARHEAD, ROCKET, 2.75-IN, FRAG, MK 1
Base Camp	74192699	8448	741903.04	2269900.70	0	Small Arms	SMALL ARMS
Base Camp	74192699	8664	741903.61	2269947.80	0	Small Arms	SMALL ARMS
Base Camp	74192699	10241	741900.56	2269900.40	0	Small Arms	SMALL ARMS
Base Camp	74192699	10312	741900.56	2269900.40	0	Small Arms	SMALL ARMS
Honokoa	74192700	9425	741900.12	2270099.80	0	20mm Projectile	U.S. PROJECTILE, 20-MM, HE, M97
Honokoa	74192700	9411	741956.02	2270088.60	0	Mortar	MORTAR, 4.2-IN, HE, M486
Honokoa	74192700	9389	741955.93	2270003.40	0	OE Component	U.S. FUZE, PROJECTILE, PD, MK 27
Honokoa	74192700	9392	741966.25	2270013.70	0	OE Component	U.S. FUZE, PROJECTILE, PD, MK 27
Honokoa	74192700	9393	741966.18	2270013.60	0	OE Component	U.S. FUZE, PROJECTILE, PD, MK 27
Honokoa	74192700	9394	741966.11	2270013.70	0	OE Component	U.S. FUZE, PROJECTILE, PD, MK 27
Honokoa	74192700	9395	741966.34	2270013.60	0	OE Component	U.S. FUZE, PROJECTILE, PD, MK 27
Honokoa	74192700	9396	741966.16	2270013.50	0	OE Component	U.S. FUZE, PROJECTILE, PD, MK 27
Honokoa	74192700	9397	741966.17	2270013.60	0	OE Component	U.S. FUZE, PROJECTILE, PD, MK 27
Honokoa	74192700	9414	741905.53	2270087.60	0	OE Component	U.S. FUZE, PROJECTILE, BD, MK 19, MK 20, MK 21, MK 28, MK 48, & MK 64
Honokoa	74192700	9421	741917.85	2270018.00	0	OE Component	U.S. FUZE, PROJECTILE, PD, MK 27
Honokoa	74192700	9424	741918.74	2270017.90	0	OE Component	U.S. FUZE, PROJECTILE, PD, MK 27
Honokoa	74192700	9427	741916.26	2270054.80	0	OE Component	U.S. FUZE, PROJECTILE, PD, MK 27
Honokoa	74192700	9428	741978.12	2270055.70	0	OE Component	U.S. FUZE, PROJECTILE, PD, MK 27
Honokoa	74192700	15211	741901.00	2270001.00	0	OE Component	U.S. FUZE, PROJECTILE, PD, MK 27
Honokoa	74192700	9386	741944.37	2270028.70	0	Projectile	U.S. PROJECTILE, 5-IN, APHE, MK 32

Data query completed 9/7/04  
Sorted by GMU

UXO Summary  
Tier One and Tier Two UXO-Cleared Areas

Work Area	GMU	Barcode ID	UTMX	UTMY	Depth (Inches)	UXO Type	UXO Nomenclature
Honokoa	74192700	9387	741940.80	2270031.60	0	Projectile	U.S. PROJECTILE, 5-IN, HE, MK 35
Honokoa	74192700	9388	741955.87	2270003.40	0	Projectile	U.S. PROJECTILE, 40-MM, HE, MK 1, MK 2, & MK 3
Honokoa	74192700	9390	741966.28	2270013.30	0	Projectile	U.S. PROJECTILE, 5-IN, HE, MK 31
Honokoa	74192700	9398	741966.09	2270013.70	0	Projectile	U.S. PROJECTILE, 5-IN, HE, MK 36
Honokoa	74192700	9399	741995.06	2270038.30	0	Projectile	U.S. PROJECTILE, 40-MM, HE, MK 1, MK 2, & MK 3
Honokoa	74192700	9400	741978.19	2270056.30	0	Projectile	U.S. PROJECTILE, 5-IN, HE, MK 35
Honokoa	74192700	9401	741977.90	2270056.30	0	Projectile	U.S. PROJECTILE, 5-IN, HE, MK 35
Honokoa	74192700	9402	741977.89	2270056.50	0	Projectile	U.S. PROJECTILE, 5-IN, HE, MK 35
Honokoa	74192700	9404	741960.44	2270054.50	0	Projectile	U.S. PROJECTILE, 40-MM, HE, MK 1, MK 2, & MK 3
Honokoa	74192700	9405	741960.25	2270054.90	0	Projectile	CANADIAN PROJECTILE, 3-IN, HE, MK 33
Honokoa	74192700	9406	741975.30	2270081.30	0	Projectile	U.S. PROJECTILE, 5-IN, HE, MK 35
Honokoa	74192700	9408	741975.36	2270081.50	0	Projectile	U.S. PROJECTILE, 40-MM, HE, MK 1, MK 2, & MK 3
Honokoa	74192700	9409	741959.78	2270092.00	0	Projectile	U.S. PROJECTILE, 3-IN, APHE, MK 29
Honokoa	74192700	9410	741955.36	2270088.60	0	Projectile	U.S. PROJECTILE, 5-IN, ILLUMINATION, MK 25
Honokoa	74192700	9412	741906.35	2270087.90	0	Projectile	U.S. PROJECTILE, 40-MM, HE, MK 1, MK 2, & MK 3
Honokoa	74192700	9413	741906.17	2270087.70	0	Projectile	U.S. PROJECTILE, 40-MM, HE, MK 1, MK 2, & MK 3
Honokoa	74192700	9416	741936.93	2270045.50	0	Projectile	U.S. PROJECTILE, 40-MM, HE, MK 1, MK 2, & MK 3
Honokoa	74192700	9417	741928.71	2270053.40	0	Projectile	U.S. PROJECTILE, 40-MM, HE, MK 1, MK 2, & MK 3
Honokoa	74192700	9420	741918.06	2270018.10	0	Projectile	U.S. PROJECTILE, 40-MM, HE, MK 1, MK 2, & MK 3
Honokoa	74192700	9474	741976.92	2270057.00	0	Projectile	CANADIAN PROJECTILE, 3-IN, HE, MK 33
Honokoa	74192700	9426	741900.14	2270099.80	0	Small Arms	SMALL ARMS
Honokoa	74192701	31047	741934.00	2270144.00	0	20mm Projectile	U.S. PROJECTILE, 20-MM, HE, M97
Honokoa	74192701	31045	741975.61	2270199.90	0	OE Component	U.S. FUZE, PROJECTILE, BD, MK 19, MK 20, MK 21, MK 28, MK 48, & MK 64
Honokoa	74192701	31049	741934.00	2270140.00	0	OE Component	BOOSTER
Honokoa	74192701	31050	741943.00	2270193.00	0	OE Component	U.S. FUZE, PROJECTILE, PD, MK 27
Honokoa	74192701	31051	741938.00	2270191.00	0	OE Component	U.S. FUZE, PROJECTILE, BD, MK 19, MK 20, MK 21, MK 28, MK 48, & MK 64
Honokoa	74192701	31044	741942.34	2270181.70	0	Projectile	U.S. PROJECTILE, 3-IN, AA, MK 27 (HE)
Honokoa	74192701	31046	741959.14	2270176.90	0	Projectile	U.S. PROJECTILE, 5-IN, HE, MK 35
Honokoa	74192702	24984	741937.00	2270242.00	0	20mm Projectile	U.S. PROJECTILE, 20-MM, HE, M97
Honokoa	74192702	24985	741950.00	2270245.00	0	OE Component	U.S. FUZE, PROJECTILE, PD, MK 27
Honokoa	74192702	24988	741955.64	2270290.20	0	OE Component	U.S. FUZE, PROJECTILE, BD, MK 19, MK 20, MK 21, MK 28, MK 48, & MK 64
Honokoa	74192702	24990	741950.04	2270299.90	0	OE Component	U.S. FUZE, PROJECTILE, BD, MK 19, MK 20, MK 21, MK 28, MK 48, & MK 64
Honokoa	74192702	24986	741953.00	2270299.00	0	Projectile	U.S. PROJECTILE, 40-MM, HE, MK 1, MK 2, & MK 3
Honokoa	74192702	24987	741970.00	2270285.00	0	Projectile	U.S. PROJECTILE, 40-MM, HE, MK 1, MK 2, & MK 3
Honokoa	74192702	24989	741987.86	2270251.10	0	Projectile	U.S. PROJECTILE, 5-IN, HE, MK 35
Honokoa	74192702	24991	741903.17	2270204.10	0	Projectile	U.S. PROJECTILE, 3-IN, AA, MK 27 (HE)
Honokoa	74192703	24979	741954.00	2270340.00	0	20mm Projectile	U.S. PROJECTILE, 20-MM, HE, M97
Honokoa	74192703	24980	741955.49	2270399.40	0	Mortar	U.S. PROJECTILE, 4.2-IN, (107-MM), HE, M3
Honokoa	74192703	45542	741970.00	2270370.00	0	Mortar	U.S. CARTRIDGE, 81-MM, ILLUMINATION, M301
Honokoa	74192703	24977	741927.00	2270338.00	0	OE Component	BOOSTER
Honokoa	74192703	24981	741963.98	2270345.20	0	OE Component	U.S. FUZE, PROJECTILE, BD, MK 19, MK 20, MK 21, MK 28, MK 48, & MK 64
Honokoa	74192703	24982	741949.73	2270317.50	0	OE Component	U.S. FUZE, PROJECTILE, BD, MK 19, MK 20, MK 21, MK 28, MK 48, & MK 64

Data query completed 9/7/04  
Sorted by GMU

UXO Summary  
Tier One and Tier Two UXO-Cleared Areas

Work Area	GMU	Barcode ID	UTMX	UTMY	Depth (Inches)	UXO Type	UXO Nomenclature
Honokoa	74192703	24983	741959.44	2270399.50	0	OE Component	U.S. FUZE, PROJECTILE, BD, MK 19, MK 20, MK 21, MK 28, MK 48, & MK 64
Honokoa	74192703	24978	741954.00	2270340.00	0	Propellant	PROPELLANT
Honokoa	74192704	35303	741901.00	2270401.00	0	20mm Projectile	U.S. PROJECTILE, 20-MM, HE, M97
Honokoa	74192704	35313	741986.00	2270417.00	0	Mortar	U.S. PROJECTILE, 4.2-IN, (107-MM), HE, M3
Honokoa	74192704	35315	741990.00	2270461.00	0	Mortar	U.S. PROJECTILE, 4.2-IN, (107-MM), HE, M3
Honokoa	74192704	35304	741905.00	2270405.00	0	OE Component	BOOSTER
Honokoa	74192704	35305	741930.00	2270458.00	0	OE Component	U.S. FUZE, PROJECTILE, PD, MK 27
Honokoa	74192704	35309	741914.00	2270488.00	0	OE Component	U.S. FUZE, PROJECTILE, AD, MK 43, MK 54, MK 55, AND MK 89
Honokoa	74192704	35312	741996.00	2270435.00	0	OE Component	BURSTER TUBE
Honokoa	74192704	35306	741923.00	2270497.00	0	Projectile	U.S. PROJECTILE, 40-MM, HE, MK 1, MK 2, & MK 3
Honokoa	74192704	35307	741933.00	2270412.00	0	Projectile	U.S. PROJECTILE, 40-MM, HE, MK 1, MK 2, & MK 3
Honokoa	74192704	35308	741942.00	2270409.00	0	Projectile	U.S. PROJECTILE, 40-MM, HE, MK 1, MK 2, & MK 3
Honokoa	74192704	35310	741951.00	2270411.00	0	Projectile	U.S. PROJECTILE, 40-MM, HE, MK 1, MK 2, & MK 3
Honokoa	74192704	35311	741947.00	2270458.00	0	Projectile	U.S. PROJECTILE, 40-MM, HE, MK 1, MK 2, & MK 3
Honokoa	74192704	35314	741950.00	2270490.00	0	Projectile	U.S. PROJECTILE, 5-IN, HE, MK 35
Honokoa	74192704	35302	741901.00	2270401.00	0	Small Arms	SMALL ARMS
Honokoa	74192705	35282	741901.00	2270501.00	0	20mm Projectile	U.S. PROJECTILE, 20-MM, HE, M97
Honokoa	74192705	35294	741990.20	2270551.30	0	Bomb	U.S. BOMB, 10-LB, INCENDIARY, PT1, M74
Honokoa	74192705	35295	741990.05	2270551.80	0	Bomb	U.S. BOMB, 10-LB, INCENDIARY, PT1, M74
Honokoa	74192705	35293	741990.18	2270551.50	0	Mortar	U.S. PROJECTILE, 4.2-IN, (107-MM), HE, M3
Honokoa	74192705	35296	741960.25	2270534.20	0	Mortar	U.S. CARTRIDGE, 81-MM, SMOKE, WP, M375
Honokoa	74192705	35297	741955.25	2270539.30	0	Mortar	U.S. CARTRIDGE, 81-MM, SMOKE, WP, M375
Honokoa	74192705	35286	741921.00	2270547.00	0	OE Component	U.S. FUZE, PROJECTILE, PD, MK 27
Honokoa	74192705	35287	741952.00	2270558.00	0	OE Component	U.S. FUZE, PROJECTILE, AD, MK 43, MK 54, MK 55, AND MK 89
Honokoa	74192705	35288	741979.00	2270587.00	0	OE Component	U.S. FUZE, PROJECTILE, AD, MK 43, MK 54, MK 55, AND MK 89
Honokoa	74192705	35290	741953.00	2270516.00	0	OE Component	BURSTER TUBE
Honokoa	74192705	35291	741952.00	2270577.00	0	OE Component	BURSTER TUBE
Honokoa	74192705	35292	741910.00	2270510.00	0	OE Component	BURSTER TUBE
Honokoa	74192705	35298	741937.68	2270517.20	0	OE Component	U.S. FUZE, PROJECTILE, BD, MK 19, MK 20, MK 21, MK 28, MK 48, & MK 64
Honokoa	74192705	35299	741927.95	2270576.80	0	OE Component	U.S. FUZE, BOMB, AN-M173 & M918
Honokoa	74192705	35300	741902.15	2270533.20	0	OE Component	U.S. FUZE, PROJECTILE, BD, MK 19, MK 20, MK 21, MK 28, MK 48, & MK 64
Honokoa	74192705	35283	741983.00	2270529.00	0	Projectile	U.S. PROJECTILE, 40-MM, HE, MK 1, MK 2, & MK 3
Honokoa	74192705	35284	741976.00	2270591.00	0	Projectile	U.S. PROJECTILE, 40-MM, HE, MK 1, MK 2, & MK 3
Honokoa	74192705	35285	741945.00	2270509.00	0	Projectile	U.S. PROJECTILE, 40-MM, HE, MK 1, MK 2, & MK 3
Honokoa	74192705	35289	741901.00	2270501.00	0	Small Arms	SMALL ARMS
Honokoa	74192706	35543	741901.00	2270601.00	0	20mm Projectile	U.S. PROJECTILE, 20-MM, HE, M97
Honokoa	74192706	35549	741987.00	2270639.00	0	Bomb	U.S. BOMB, 10-LB, INCENDIARY, PT1, M74
Honokoa	74192706	35550	741987.00	2270639.00	0	Bomb	U.S. BOMB, 10-LB, INCENDIARY, PT1, M74
Honokoa	74192706	35544	741953.00	2270624.00	0	OE Component	U.S. FUZE, PROJECTILE, BD, MK 19, MK 20, MK 21, MK 28, MK 48, & MK 64
Honokoa	74192706	35545	741901.00	2270619.00	0	OE Component	BOOSTER

Data query completed 9/7/04  
Sorted by GMU

UXO Summary  
Tier One and Tier Two UXO-Cleared Areas

Work Area	GMU	Barcode ID	UTMX	UTMY	Depth (Inches)	UXO Type	UXO Nomenclature
Honokoa	74192706	35546	741961.00	2270654.00	0	OE Component	U.S. FUZE, PROJECTILE, AD, MK 43, MK 54, MK 55, AND MK 89
Honokoa	74192706	35547	741903.00	2270613.00	0	Projectile	U.S. PROJECTILE, 40-MM, HE, MK 1, MK 2, & MK 3
Honokoa	74192706	35548	741992.00	2270657.00	0	Projectile	U.S. PROJECTILE, 40-MM, HE, MK 1, MK 2, & MK 3
Honokoa	74192706	35551	741947.00	2270658.00	0	Projectile	U.S. PROJECTILE, 3-IN, AA, MK 27 (HE)
Honokoa	74192707	31463	741901.00	2270799.00	0	20mm Projectile	U.S. PROJECTILE, 20-MM, HE, M97
Honokoa	74192707	31464	741922.00	2270717.00	0	OE Component	BOOSTER
Honokoa	74192707	31465	741909.00	2270778.00	0	OE Component	U.S. FUZE, PROJECTILE, AD, MK 43, MK 54, MK 55, AND MK 89
Honokoa	74192707	31466	741968.00	2270747.00	0	OE Component	U.S. FUZE, PROJECTILE, AD, MK 43, MK 54, MK 55, AND MK 89
Honokoa	74192707	31469	741979.24	2270763.60	0	OE Component	U.S. BOMB, IGNITER, WP, M23
Honokoa	74192707	31470	741930.02	2270751.50	0	OE Component	U.S. FUZE, BOMB, TAIL, IMPACT-INERTIA, M100
Honokoa	74192707	31467	741998.09	2270796.10	0	Projectile	U.S. PROJECTILE, 5-IN, HE, MK 35
Honokoa	74192707	31468	741903.55	2270742.40	0	Projectile	U.S. PROJECTILE, 5-IN, APHE, MK 32
Honokoa	74192708	31475	741901.00	2270801.00	0	20mm Projectile	U.S. PROJECTILE, 20-MM, HE, M97
Honokoa	74192708	36358	741902.00	2270802.00	0	20mm Projectile	U.S. PROJECTILE, 20-MM, HE, M97
Honokoa	74192708	31472	741905.00	2270803.00	0	OE Component	U.S. FUZE, PROJECTILE, BD, MK 19, MK 20, MK 21, MK 28, MK 48. & MK 64
Honokoa	74192708	31473	741913.00	2270891.00	0	OE Component	BOOSTER
Honokoa	74192708	31476	741910.23	2270899.40	0	OE Component	U.S. BOMB, IGNITER, WP, M23
Honokoa	74192708	31477	741987.39	2270899.80	0	OE Component	U.S. BOMB, IGNITER, WP, M23
Honokoa	74192708	31478	741938.22	2270819.00	0	Projectile	U.S. PROJECTILE, 3-IN, AA, MK 27 (HE)
Honokoa	74192708	31479	741964.32	2270846.70	0	Projectile	U.S. PROJECTILE, 3-IN, AA, MK 27 (HE)
Honokoa	74192708	36359	741922.00	2270819.00	0	Projectile	U.S. PROJECTILE, 3-IN, AA, MK 27 (HE)
Honokoa	74192708	31474	741941.00	2270858.00	0	Propellant	PROPELLANT
Honokoa	74192709	22849	741901.00	2270999.00	0	20mm Projectile	U.S. PROJECTILE, 20-MM, HE, M97
Honokoa	74192709	22846	741912.00	2270968.00	0	Grenade	U.S. GRENADE, SMOKE, (WP), M15
Honokoa	74192709	22847	741947.00	2270929.00	0	Grenade	U.S. GRENADE, SMOKE, (WP), M15
Honokoa	74192709	22844	741974.00	2270990.00	0	OE Component	U.S. BOMB, SIGNAL CARTRIDGE, CXU-3/B, MK 4 & MK 5
Honokoa	74192709	22845	741981.00	2270983.00	0	OE Component	U.S. BOMB, SIGNAL CARTRIDGE, CXU-3/B, MK 4 & MK 5
Honokoa	74192709	22848	741935.00	2270963.00	0	Projectile	U.S. PROJECTILE, 40-MM, HE, MK 1, MK 2, & MK 3
Honokoa	74192709	22851	741973.10	2270991.20	0	Projectile	U.S. PROJECTILE, 5-IN, HE, MK 35
Honokoa	74192709	22843	741984.00	2270918.00	0	Propellant	U.S. MOTOR, ROCKET, 2.75-IN, MKS 1, 2, 3, AND 4, AND MK 40
Honokoa	74192710	22840	741951.21	2271071.40	0	OE Component	U.S. BOMB, IGNITER, WP, M23
Honokoa	74192710	22841	741984.00	2271010.00	0	Projectile	U.S. PROJECTILE, 3-IN, AA, MK 27 (HE)
Honokoa	74192711	20519	741918.00	2271176.00	0	Bomb	U.S. BOMB, 25-LB, PRACTICE, MK 76
Honokoa	74192711	20520	741918.00	2271176.00	0	Bomb	U.S. BOMB, 25-LB, PRACTICE, MK 76
Honokoa	74192711	20523	741920.42	2271150.50	0	OE Component	U.S. BOMB, IGNITER, WP, M23
Honokoa	74192711	20521	741958.00	2271097.00	0	Projectile	U.S. PROJECTILE, 3-IN, AA, MK 27 (HE)
Honokoa	74192712	29633	741947.13	2271226.50	0	Projectile	U.S. PROJECTILE, 5-IN, HE, MK 35
Honokoa	74192713	29643	741900.02	2271300.00	0	20mm Projectile	U.S. PROJECTILE, 20-MM, HE, M97
Honokoa	74192713	29641	741987.00	2271394.00	0	OE Component	U.S. FUZE, PROJECTILE, AD, MK 43, MK 54, MK 55, AND MK 89

Data query completed 9/7/04  
Sorted by GMU

UXO Summary  
Tier One and Tier Two UXO-Cleared Areas

Work Area	GMU	Barcode ID	UTMX	UTMY	Depth (Inches)	UXO Type	UXO Nomenclature
Honokoa	74192713	29644	741900.02	2271324.00	0	OE Component	U.S. FUZE, PROJECTILE, AD, MK 43, MK 54, MK 55, AND MK 89
Honokoa	74192713	29642	741916.00	2271383.00	0	Projectile	U.S. PROJECTILE, 40-MM, HE, MK 1, MK 2, & MK 3
Honokoa	74192714	29647	741900.02	2271400.00	0	20mm Projectile	U.S. PROJECTILE, 20-MM, HE, M97
Honokoa	74192714	29646	741900.02	2271400.00	1	OE Component	U.S. FUZE, PROJECTILE, PD, MK 27
Honokoa	74192714	29649	741987.63	2271455.40	0	Projectile	U.S. PROJECTILE, 5-IN, HE, MK 35
Honokoa	74192715	29650	741900.02	2271501.00	0	20mm Projectile	U.S. PROJECTILE, 20-MM, HE, M97
Honokoa	74192715	29652	741969.09	2271594.30	0	Projectile	U.S. PROJECTILE, 5-IN, HE, MK 35
Honokoa	74192715	29653	741986.32	2271564.30	0	Projectile	U.S. PROJECTILE, 5-IN, HE, MK 35
Honokoa	74192715	29654	741947.84	2271533.20	0	Rocket	U.S. WARHEAD, ROCKET, 5.0-IN, HE, MK 6
Honokoa	74192716	29655	741976.55	2271687.50	0	OE Component	BOOSTER
Honokoa	74192716	29656	741934.19	2271656.30	0	OE Component	U.S. FUZE, PROJECTILE, AD, MK 43, MK 54, MK 55, AND MK 89
Honokoa	74192716	29658	741903.16	2271667.50	0	OE Component	U.S. FUZE, PROJECTILE, BD, MK 19, MK 20, MK 21, MK 28, MK 48, & MK 64
Honokoa	74192717	27932	741901.00	2271701.00	0	20mm Projectile	U.S. PROJECTILE, 20-MM, HE, M97
Honokoa	74192717	27958	741981.83	2271741.30	0	Bomb	U.S. BOMB, 500-LB, DEMOLITION, HE, AN-M43 & AN-M64
Honokoa	74192717	27953	741906.08	2271793.00	0	OE Component	U.S. FUZE, PROJECTILE, AD, MK 43, MK 54, MK 55, AND MK 89
Honokoa	74192717	27954	741911.53	2271718.80	0	OE Component	U.S. FUZE, PROJECTILE, BD, MK 19, MK 20, MK 21, MK 28, MK 48, & MK 64
Honokoa	74192717	27956	741935.88	2271776.00	0	OE Component	U.S. FUZE, PROJECTILE, BD, MK 19, MK 20, MK 21, MK 28, MK 48, & MK 64
Honokoa	74192717	27955	741908.82	2271785.20	0	Projectile	U.S. PROJECTILE, 40-MM, HE, MK 1, MK 2, & MK 3
Honokoa	74192717	27957	741908.95	2271711.60	0	Projectile	U.S. PROJECTILE, 40-MM, HE, MK 1, MK 2, & MK 3
Honokoa	74192717	27959	741956.39	2271785.10	0	Projectile	U.S. PROJECTILE, 3-IN, AA, MK 27 (HE)
Honokoa	74192718	27923	741974.93	2271848.10	0	Projectile	U.S. PROJECTILE, 5-IN, HE, MK 35
Honokoa	74192718	27922	741991.02	2271835.60	0	Rocket	U.S. WARHEAD, ROCKET, 2.75-IN, FRAG, MK 1
Honokoa	74192718	27924	741971.35	2271827.20	0	Rocket	U.S. WARHEAD, ROCKET, 2.75-IN, FRAG, MK 1
Honokoa	74192719	27914	741901.00	2271901.00	0	20mm Projectile	U.S. PROJECTILE, 20-MM, HE, M97
Honokoa	74192719	27918	741949.88	2271959.00	0	OE Component	U.S. FUZE, PROJECTILE, BD, MK 19, MK 20, MK 21, MK 28, MK 48, & MK 64
Honokoa	74192719	27919	741965.39	2271981.20	0	OE Component	U.S. FUZE, PROJECTILE, BD, MK 19, MK 20, MK 21, MK 28, MK 48, & MK 64
Honokoa	74192719	27920	741958.46	2271938.00	0	OE Component	U.S. FUZE, PROJECTILE, AD, MK 43, MK 54, MK 55, AND MK 89
Honokoa	74192719	27921	741911.08	2271951.20	0	Projectile	U.S. PROJECTILE, 5-IN, HE, MK 35
Honokoa	74192719	27915	741901.00	2271901.00	0	Small Arms	SMALL ARMS
Honokoa	74192720	27873	741901.00	2272001.00	0	20mm Projectile	U.S. PROJECTILE, 20-MM, HE, M97
Honokoa	74192720	27880	741916.00	2272027.00	0	OE Component	U.S. FUZE, PROJECTILE, AD, MK 43, MK 54, MK 55, AND MK 89
Honokoa	74192721	27884	741974.00	2272118.00	0	OE Component	U.S. FUZE, PROJECTILE, AD, MK 43, MK 54, MK 55, AND MK 89
Honokoa	74192721	27881	741915.06	2272151.70	0	Projectile	U.S. PROJECTILE, 5-IN, HE, MK 35
Honokoa	74192721	27882	741921.23	2272145.20	0	Projectile	U.S. PROJECTILE, 3-IN, AA, MK 27 (HE)
Honokoa	74192721	27883	741940.01	2272165.80	0	Projectile	U.S. PROJECTILE, 3-IN, AA, MK 27 (HE)
Honokoa	74192722	27885	741941.58	2272274.40	0	Projectile	U.S. PROJECTILE, 3-IN, AA, MK 27 (HE)

Data query completed 9/7/04  
Sorted by GMU

UXO Summary  
Tier One and Tier Two UXO-Cleared Areas

Work Area	GMU	Barcode ID	UTMX	UTMY	Depth (Inches)	UXO Type	UXO Nomenclature
Honokoa	74192722	27886	741968.29	2272291.70	0	Projectile	U.S. PROJECTILE, 5-IN, HE, MK 35
Honokoa	74192723	30188	741900.02	2272300.00	0	20mm Projectile	U.S. PROJECTILE, 20-MM, HE, M97
Honokoa	74192723	30187	741985.67	2272381.10	0	OE Component	BURSTER TUBE
Honokoa	74192723	30189	741916.00	2272329.00	0	OE Component	U.S. FUZE, PROJECTILE, AD, MK 43, MK 54, MK 55, AND MK 89
Honokoa	74192723	30190	741946.00	2272318.00	0	OE Component	U.S. FUZE, PROJECTILE, AD, MK 43, MK 54, MK 55, AND MK 89
Honokoa	74192723	30186	741989.37	2272307.10	0	Projectile	U.S. PROJECTILE, 5-IN, HE, MK 35
Honokoa	74192724	30194	741900.02	2272400.00	0	20mm Projectile	U.S. PROJECTILE, 20-MM, HE, M97
Honokoa	74192724	30193	741966.00	2272491.00	0	OE Component	U.S. FUZE, PROJECTILE, PD, MK 30
Honokoa	74192724	30195	741914.00	2272429.00	0	OE Component	BOOSTER
Honokoa	74192724	30196	741974.00	2272417.00	0	OE Component	BOOSTER
Honokoa	74192724	30192	741909.19	2272406.60	0	Projectile	U.S. PROJECTILE, 3-IN, APHE, MK 29
Honokoa	74192725	29948	741900.02	2272599.00	0	20mm Projectile	U.S. PROJECTILE, 20-MM, HE, M97
Honokoa	74192725	29951	741921.04	2272589.60	0	Mortar	U.S. PROJECTILE, 4.2-IN, (107-MM), HE, M3
Honokoa	74192725	29950	741981.77	2272587.60	0	OE Component	U.S. FUZE, PROJECTILE, BD, MK 19, MK 20, MK 21, MK 28, MK 48, & MK 64
Honokoa	74192725	29987	741987.61	2272521.50	0	OE Component	U.S. FUZE, PROJECTILE, AD, MK 43, MK 54, MK 55, AND MK 89
Honokoa	74192725	29949	741981.16	2272587.60	0	Projectile	U.S. PROJECTILE, 5-IN, HE, MK 35
Honokoa	74192725	29952	741922.64	2272589.50	0	Projectile	U.S. PROJECTILE, 5-IN, APHE, MK 32
Honokoa	74192725	29953	741947.32	2272562.30	0	Projectile	U.S. PROJECTILE, 5-IN, HE, MK 35
Honokoa	74192725	29954	741937.42	2272576.20	0	Projectile	U.S. PROJECTILE, 3-IN, AA, MK 27 (HE)
Honokoa	74192725	29955	741921.69	2272580.30	0	Projectile	U.S. PROJECTILE, 5-IN, HE, MK 35
Honokoa	74192725	29956	741927.14	2272509.30	0	Projectile	U.S. PROJECTILE, 37-MM, TP, M63
Honokoa	74192726	29943	741900.02	2272699.00	0	20mm Projectile	U.S. PROJECTILE, 20-MM, HE, M97
Honokoa	74192726	36936	741995.00	2272695.00	0	20mm Projectile	U.S. PROJECTILE, 20-MM, HE, M97
Honokoa	74192726	29944	741937.22	2272681.10	0	Projectile	U.S. PROJECTILE, 40-MM, HE, MK 1, MK 2, & MK 3
Honokoa	74192726	29945	741976.49	2272628.20	0	Projectile	U.S. PROJECTILE, 5-IN, HE, MK 35
Honokoa	74192726	29946	741934.06	2272626.70	0	Projectile	U.S. PROJECTILE, 5-IN, HE, MK 35
Honokoa	74192726	36937	741985.25	2272663.50	0	Projectile	U.S. PROJECTILE, 5-IN, HE, MK 35
Honokoa	74192727	27742	741903.52	2272748.20	0	OE Component	U.S. FUZE, PROJECTILE OR ROCKET, AD, MK 44 & MK 52
Honokoa	74192727	27744	741989.93	2272778.30	0	OE Component	U.S. FUZE, BOMB, NOSE, M103, M139, & M140
Honokoa	74192727	27743	741908.39	2272747.10	0	Projectile	U.S. PROJECTILE, 3-IN, AA, MK 27 (HE)
Honokoa	74192727	27745	741978.41	2272781.40	0	Projectile	U.S. PROJECTILE, 40-MM, HE, MK 1, MK 2, & MK 3
Honokoa	74192727	27746	741959.87	2272783.00	0	Projectile	U.S. PROJECTILE, 40-MM, HE, MK 1, MK 2, & MK 3
Honokoa	74192727	27747	741952.61	2272726.80	0	Projectile	U.S. PROJECTILE, 5-IN, HE, MK 35
Honokoa	74192727	27748	741929.71	2272728.80	0	Projectile	CANADIAN PROJECTILE, 3-IN, HE, MK 33
Honokoa	74192728	27733	741986.72	2272808.00	0	Projectile	U.S. PROJECTILE, 40-MM, HE, MK 1, MK 2, & MK 3
Honokoa	74192728	27734	741975.31	2272809.20	0	Projectile	U.S. PROJECTILE, 40-MM, HE, MK 1, MK 2, & MK 3
Honokoa	74192728	27735	741981.06	2272879.70	0	Projectile	U.S. PROJECTILE, 40-MM, HE, MK 1, MK 2, & MK 3
Honokoa	74192728	27736	741985.26	2272871.40	0	Projectile	U.S. PROJECTILE, 5-IN, HE, MK 35
Honokoa	74192728	27737	741971.11	2272809.00	0	Projectile	U.S. PROJECTILE, 3-IN, AA, MK 27 (HE)
Honokoa	74192728	27730	741901.00	2272899.00	0	Small Arms	SMALL ARMS
Honokoa	74192729	27755	741985.62	2272943.80	0	OE Component	U.S. FUZE, PROJECTILE, BD, MK 19, MK 20, MK 21, MK 28, MK 48, & MK 64
Honokoa	74192729	27754	741995.04	2272952.70	0	Projectile	U.S. PROJECTILE, 3-IN, AA, MK 27 (HE)

Data query completed 9/7/04  
Sorted by GMU

UXO Summary  
Tier One and Tier Two UXO-Cleared Areas

Work Area	GMU	Barcode ID	UTMX	UTMY	Depth (Inches)	UXO Type	UXO Nomenclature
North Coast	74192730	28630	741903.00	2273098.00	0	20mm Projectile	U.S. PROJECTILE, 20-MM, HE, M97
North Coast	74192730	28631	741903.00	2273098.00	0	Projectile	U.S. PROJECTILE, 40-MM, HE, MK 1, MK 2, & MK 3
North Coast	74192731	28628	741957.34	2273117.20	0	20mm Projectile	U.S. PROJECTILE, 20-MM, HE, M97
North Coast	74192731	28627	741959.13	2273109.40	0	OE Component	U.S. FUZE, PROJECTILE, BD, MK 19, MK 20, MK 21, MK 28, MK 48, & MK 64
North Coast	74192731	28626	741983.71	2273109.60	0	Projectile	U.S. PROJECTILE, 5-IN, HE, MK 35
North Coast	74192731	28629	741957.34	2273117.20	0	Small Arms	SMALL ARMS
North Coast	74192732	28716	741900.02	2273218.00	0	Projectile	U.S. PROJECTILE, 40-MM, HE, MK 1, MK 2, & MK 3
North Coast	74192733	28557	741940.00	2273336.00	0	Projectile	U.S. PROJECTILE, 40-MM, HE, MK 1, MK 2, & MK 3
North Coast	74192734	28561	741979.00	2273472.00	0	Projectile	U.S. PROJECTILE, 40-MM, HE, MK 1, MK 2, & MK 3
North Coast	74192734	28562	741958.00	2273476.00	0	Projectile	U.S. PROJECTILE, 40-MM, HE, MK 1, MK 2, & MK 3
North Coast	74192734	28563	741942.00	2273410.00	0	Projectile	U.S. PROJECTILE, 40-MM, HE, MK 1, MK 2, & MK 3
North Coast	74192735	28573	741901.00	2273598.00	0	20mm Projectile	U.S. PROJECTILE, 20-MM, HE, M97
North Coast	74192735	28570	741956.11	2273506.80	0	Bomb	U.S. BOMB, 1,000-LB, DEMOLITION, HE, AN-M44 & AN-M65
North Coast	74192735	28569	741945.00	2273523.00	0	Projectile	U.S. PROJECTILE, 40-MM, HE, MK 1, MK 2, & MK 3
North Coast	74192735	28571	741922.51	2273538.30	0	Rocket	U.S. ROCKET, 5.0-IN, BOMBARDMENT, MK 50 (BOMBROC) with WARHEAD, MK 10
North Coast	74192736	28579	741902.00	2273602.00	0	20mm Projectile	U.S. PROJECTILE, 20-MM, HE, M97
North Coast	74192736	28577	741956.33	2273686.40	0	OE Component	U.S. FUZE, PROJECTILE, PD, MK 30
North Coast	74192736	28574	741943.00	2273613.00	0	Projectile	U.S. PROJECTILE, 40-MM, HE, MK 1, MK 2, & MK 3
North Coast	74192736	28576	741918.73	2273674.20	0	Projectile	U.S. PROJECTILE, 3-IN, APHE, MK 29
North Coast	74192736	28575	741922.73	2273629.50	0	Rocket	ROCKET, 4.5-IN, BARRAGE, MK 3
North Coast	74192737	22727	741900.02	2273700.00	0	20mm Projectile	U.S. PROJECTILE, 20-MM, HE, M97
North Coast	74192737	22728	741922.71	2273704.30	0	OE Component	U.S. FUZE, PROJECTILE, BD, MK 19, MK 20, MK 21, MK 28, MK 48, & MK 64
North Coast	74192737	22730	741922.00	2273732.00	0	OE Component	U.S. FUZE, PROJECTILE, AD, MK 43, MK 54, MK 55, AND MK 89
North Coast	74192737	22729	741999.17	2273712.60	0	Projectile	U.S. PROJECTILE, 3-IN, AA, MK 27 (HE)
North Coast	74192737	22725	741945.21	2273775.20	0	Rocket	ROCKET, 4.5-IN, BARRAGE, MK 3
North Coast	74192737	22726	741922.10	2273774.20	0	Rocket	ROCKET, 4.5-IN, BARRAGE, MK 3
North Coast	74192738	22721	741900.02	2273800.00	0	20mm Projectile	U.S. PROJECTILE, 20-MM, HE, M97
North Coast	74192738	22723	741902.10	2273835.20	0	OE Component	U.S. FUZE, ROCKET, NOSE, MK132, MK137, MK145, & MK154
North Coast	74192738	22722	741940.10	2273865.10	0	Projectile	U.S. PROJECTILE, 40-MM, HE, MK 1, MK 2, & MK 3
North Coast	74192738	22724	741940.20	2273870.80	0	Projectile	U.S. PROJECTILE, 3-IN, APHE, MK 29
North Coast	74192739	22735	741900.02	2273900.00	0	20mm Projectile	U.S. PROJECTILE, 20-MM, HE, M97
North Coast	74192739	22734	741908.23	2273907.50	0	OE Component	U.S. FUZE, PROJECTILE, PD, MK 30
North Coast	74192739	22731	741904.56	2273932.70	0	Rocket	U.S. ROCKET, 5.0-IN, BOMBARDMENT, MK 50 (BOMBROC) with WARHEAD, MK 10
North Coast	74192739	22732	741927.34	2273970.80	0	Rocket	ROCKET, 4.5-IN, BARRAGE, MK 3
North Coast	74192739	22733	741998.16	2273925.60	0	Rocket	ROCKET, 4.5-IN, BARRAGE, MK 3
Honokanaia	74202691	16504	742015.99	2269198.70	0	Projectile	U.S. PROJECTILE, 3-IN, AA, MK 27 (HE)
Honokanaia	74202692	17211	742091.60	2269300.50	0	20mm Projectile	U.S. PROJECTILE, 20-MM, HE, M97
Honokanaia	74202692	17210	742091.38	2269300.90	0	Raw Explosives	RAW EXPLOSIVES
Honokanaia	74202692	17209	742090.91	2269300.60	0	Small Arms	SMALL ARMS
Honokanaia	74202693	17173	742007.06	2269301.30	0	20mm Projectile	U.S. PROJECTILE, 20-MM, HE, M97
Honokanaia	74202693	17176	742080.88	2269364.40	0	OE Component	OE COMPONENT, MISCELLANEOUS

Data query completed 9/7/04  
Sorted by GMU



UXO Summary  
Tier One and Tier Two UXO-Cleared Areas

Work Area	GMU	Barcode ID	UTMX	UTMY	Depth (Inches)	UXO Type	UXO Nomenclature
Honokanaia	74202693	17177	742017.26	2269303.70	0	OE Component	U.S. FUZE, ROCKET, POINT DETONATING, MK 149
Honokanaia	74202693	17178	742068.51	2269329.90	0	OE Component	BOOSTER
Honokanaia	74202693	17179	742071.16	2269318.60	0	OE Component	U.S. FUZE, PROJECTILE, BD, MK 19, MK 20, MK 21, MK 28, MK 48, & MK 64
Honokanaia	74202694	35841	742016.00	2269471.00	0	20mm Projectile	U.S. PROJECTILE, 20-MM, HE, M97
Honokanaia	74202694	35842	742073.00	2269419.00	0	Mortar	U.S. PROJECTILE, 4.2-IN, (107-MM), HE, M3
Honokanaia	74202694	35843	742002.00	2269462.00	0	OE Component	U.S. FUZE, ROCKET, NOSE, PD, MK 176 AND MK 178
Honokanaia	74202694	35844	742022.00	2269487.00	0	OE Component	U.S. FUZE, PROJECTILE, AD, MK 43, MK 54, MK 55, AND MK 89
Honokanaia	74202694	35845	742006.00	2269409.00	0	OE Component	U.S. FUZE, PROJECTILE, PD, MK 27
K-1 Road	74202695	7708	742000.02	2269599.00	0	20mm Projectile	PROJECTILE, 20-MM (UNKNOWN MK)
K-1 Road	74202695	10625	742023.07	2269583.30	0	20mm Projectile	PROJECTILE, 20-MM (UNKNOWN MK)
K-1 Road	74202695	10792	742010.83	2269579.30	0	20mm Projectile	PROJECTILE, 20-MM (UNKNOWN MK)
K-1 Road	74202695	10618	742060.71	2269569.00	0	OE Component	U.S. FUZE, PROJECTILE, PD, M75
K-1 Road	74202695	10626	742022.75	2269583.20	0	OE Component	BOOSTER
K-1 Road	74202695	9497	741998.33	2269546.90	0	Projectile	U.S. PROJECTILE, 40-MM, HE, MK 1, MK 2, & MK 3
K-1 Road	74202695	10627	742049.41	2269573.40	0	Projectile	U.S. PROJECTILE, 40-MM, HE, MK 1, MK 2, & MK 3
K-1 Road	74202695	15640	742000.02	2269500.00	0	Projectile	U.S. PROJECTILE, 5-IN, HE, MK 35
K-1 Road	74202695	10621	742053.55	2269527.50	0	Pyrotechnics	U.S. SIGNAL, FLARE, MARINE, MK 13
Honokoa	74202696	10692	742046.02	2269605.70	0	Mortar	MORTAR, 4.2-IN, HE (UNKNOWN MK)
Honokoa	74202696	40580	742048.00	2269694.00	0	Mortar	U.S. PROJECTILE, 81-MM, HE, M56
K-1 Road	74202696	10688	742001.16	2269601.70	0	20mm Projectile	PROJECTILE, 20-MM (UNKNOWN MK)
K-1 Road	74202696	10809	742099.69	2269600.40	0	20mm Projectile	PROJECTILE, 20-MM (UNKNOWN MK)
K-1 Road	74202696	40578	742001.00	2269601.00	0	20mm Projectile	U.S. PROJECTILE, 20-MM, HE, M97
K-1 Road	74202696	10807	742099.13	2269602.10	8	Projectile	U.S. PROJECTILE, 40-MM, HE, MK 1, MK 2, & MK 3
K-1 Road	74202696	10689	742000.93	2269601.80	0	Small Arms	SMALL ARMS
K-1 Road	74202696	10808	742099.33	2269600.80	0	Small Arms	SMALL ARMS
K-1 Road	74202696	40579	742099.00	2269601.00	0	Small Arms	SMALL ARMS
Honokoa	74202697	15811	742070.07	2269768.80	0	20mm Projectile	PROJECTILE, 20-MM (UNKNOWN MK)
Honokoa	74202697	40474	742084.00	2269799.00	0	20mm Projectile	U.S. PROJECTILE, 20-MM, HE, M97
Honokoa	74202697	40480	742091.00	2269754.00	0	Bomb	U.S. BOMB, 3-LB, PRACTICE, MK 3, MK 4, MK 5, AND MK 23, & MK 43
Honokoa	74202697	45538	742000.70	2269772.90	0	Bomb	U.S. BOMB, 4-LB, FRAG, M83 (BUTTERFLY)
Honokoa	74202697	40470	742069.15	2269788.40	0	OE Component	U.S. FUZE, PROJECTILE, MT, MK 18, MK 42, & MK 63
Honokoa	74202697	40475	742090.00	2269793.00	0	OE Component	U.S. FUZE, PROJECTILE, BD, MK 19, MK 20, MK 21, MK 28, MK 48, & MK 64
Honokoa	74202697	40476	742090.00	2269792.00	0	OE Component	U.S. FUZE, PROJECTILE, BD, MK 19, MK 20, MK 21, MK 28, MK 48, & MK 64
Honokoa	74202697	40477	742095.00	2269779.00	0	OE Component	BURSTER TUBE
Honokoa	74202697	40478	742091.00	2269771.00	0	OE Component	U.S. FUZE, PROJECTILE, AD, MK 43, MK 54, MK 55, AND MK 89
Honokoa	74202697	40481	742035.00	2269740.00	0	OE Component	U.S. FUZE, PROJECTILE, PD, MK 27
Honokoa	74202697	40482	742017.00	2269724.00	0	OE Component	U.S. FUZE, PROJECTILE, BD, MK 19, MK 20, MK 21, MK 28, MK 48, & MK 64
Honokoa	74202697	40484	742032.00	2269768.00	0	OE Component	U.S. FUZE, PROJECTILE, PD, MK 27
Honokoa	74202697	40485	742032.00	2269760.00	0	OE Component	U.S. FUZE, PROJECTILE, PD, MK 27

Data query completed 9/7/04  
Sorted by GMU

UXO Summary  
Tier One and Tier Two UXO-Cleared Areas

Work Area	GMU	Barcode ID	UTMX	UTMY	Depth (Inches)	UXO Type	UXO Nomenclature
Honokoa	74202697	40486	742035.00	2269766.00	0	OE Component	U.S. FUZE, PROJECTILE, AD, MK 43, MK 54, MK 55, AND MK 89
Honokoa	74202697	15809	742069.93	2269795.30	0	Projectile	U.S. PROJECTILE, 5-IN, HE, MK 35
Honokoa	74202697	15810	742069.42	2269795.60	0	Projectile	U.S. PROJECTILE, 40-MM, HE, MK 1, MK 2, & MK 3
Honokoa	74202697	40479	742092.00	2269755.00	0	Projectile	U.S. PROJECTILE, 5-IN, HE, MK 35
Honokoa	74202697	40483	742009.00	2269759.00	0	Projectile	U.S. PROJECTILE, 3-IN, AA, MK 27 (HE)
Honokoa	74202697	40487	742016.00	2269785.00	0	Projectile	U.S. PROJECTILE, 40-MM, HE, MK 1, MK 2, & MK 3
Honokoa	74202697	40488	742011.00	2269782.00	0	Projectile	U.S. PROJECTILE, 40-MM, HE, MK 1, MK 2, & MK 3
Honokoa	74202697	40489	742005.00	2269789.00	0	Projectile	U.S. PROJECTILE, 40-MM, HE, MK 1, MK 2, & MK 3
Honokoa	74202697	40490	742005.00	2269799.00	0	Projectile	U.S. PROJECTILE, 40-MM, HE, MK 1, MK 2, & MK 3
Honokoa	74202697	40491	742018.00	2269786.00	0	Projectile	U.S. PROJECTILE, 40-MM, HE, MK 1, MK 2, & MK 3
Honokoa	74202697	40492	742084.00	2269799.00	0	Projectile	U.S. PROJECTILE, 40-MM, HE, MK 1, MK 2, & MK 3
Honokoa	74202697	40493	742047.00	2269796.00	0	Projectile	U.S. PROJECTILE, 40-MM, HE, MK 1, MK 2, & MK 3
Honokoa	74202697	40494	742050.00	2269792.00	0	Projectile	U.S. PROJECTILE, 40-MM, HE, MK 1, MK 2, & MK 3
Honokoa	74202697	40495	742080.00	2269799.00	0	Projectile	U.S. PROJECTILE, 40-MM, HE, MK 1, MK 2, & MK 3
Honokoa	74202697	40496	742084.00	2269799.00	0	Projectile	U.S. PROJECTILE, 5-IN, HE, MK 35
Honokoa	74202697	40497	742070.00	2269790.00	0	Projectile	U.S. PROJECTILE, 40-MM, HE, MK 1, MK 2, & MK 3
Honokoa	74202697	40498	742075.00	2269785.00	0	Projectile	U.S. PROJECTILE, 40-MM, HE, MK 1, MK 2, & MK 3
Honokoa	74202697	40499	742077.00	2269786.00	0	Projectile	U.S. PROJECTILE, 40-MM, HE, MK 1, MK 2, & MK 3
Honokoa	74202697	40500	742089.00	2269789.00	0	Projectile	U.S. PROJECTILE, 40-MM, HE, MK 1, MK 2, & MK 3
Honokoa	74202697	40473	742084.00	2269799.00	0	Propellant	PROPELLANT
Honokoa	74202697	40472	742084.00	2269799.00	0	Raw Explosives	RAW EXPLOSIVES
Honokoa	74202697	15812	742068.78	2269795.70	0	Small Arms	SMALL ARMS
Honokoa	74202697	40471	742084.00	2269799.00	0	Small Arms	SMALL ARMS
Honokoa	74202698	10576	742005.79	2269835.80	0	20mm Projectile	PROJECTILE, 20-MM (UNKNOWN MK)
Honokoa	74202698	10572	742010.75	2269849.50	0	Mortar	MORTAR, 4.2-IN, HE (UNKNOWN MK)
Honokoa	74202698	10532	742039.71	2269813.40	0	OE Component	U.S. FUZE, PROJECTILE, PD, MK 27
Honokoa	74202698	10533	742028.64	2269808.20	0	OE Component	U.S. FUZE, PROJECTILE, PD, MK 27
Honokoa	74202698	10540	742067.32	2269847.10	0	OE Component	U.S. FUZE, BOMB, NOSE, M103, M139, & M140
Honokoa	74202698	10545	742094.28	2269869.10	0	OE Component	FUZE, NOSE, 20-MM (UNKNOWN MK)
Honokoa	74202698	10547	742083.15	2269891.60	0	OE Component	U.S. FUZE, PROJECTILE, PD, MK 27
Honokoa	74202698	10548	742086.65	2269894.70	0	OE Component	U.S. FUZE, PROJECTILE, PD, MK 27
Honokoa	74202698	10549	742085.44	2269901.30	0	OE Component	U.S. FUZE, PROJECTILE, PD, MK 27
Honokoa	74202698	10556	742067.24	2269875.20	0	OE Component	U.S. FUZE, PROJECTILE, PD, MK 27
Honokoa	74202698	10557	742069.64	2269883.30	0	OE Component	U.S. FUZE, PROJECTILE, PD, MK 27
Honokoa	74202698	10564	742045.09	2269873.20	0	OE Component	U.S. FUZE, PROJECTILE, PD, MK 27
Honokoa	74202698	10570	742008.44	2269872.90	0	OE Component	U.S. FUZE, PROJECTILE, PD, MK 27
Honokoa	74202698	10535	742085.53	2269802.10	0	Projectile	U.S. PROJECTILE, 40-MM, HE, MK 1, MK 2, & MK 3
Honokoa	74202698	10536	742087.30	2269824.50	0	Projectile	U.S. PROJECTILE, 40-MM, HE, MK 1, MK 2, & MK 3
Honokoa	74202698	10537	742090.00	2269837.30	0	Projectile	U.S. PROJECTILE, 40-MM, HE, MK 1, MK 2, & MK 3
Honokoa	74202698	10541	742061.15	2269840.90	0	Projectile	U.S. PROJECTILE, 40-MM, HE, MK 1, MK 2, & MK 3
Honokoa	74202698	10542	742061.15	2269840.90	0	Projectile	U.S. PROJECTILE, 40-MM, HE, MK 1, MK 2, & MK 3
Honokoa	74202698	10543	742094.02	2269849.40	0	Projectile	PROJECTILE, 5-IN, HE OR WP, MK 27
Honokoa	74202698	10546	742083.01	2269883.80	0	Projectile	U.S. PROJECTILE, 40-MM, HE, MK 1, MK 2, & MK 3
Honokoa	74202698	10554	742076.81	2269876.50	0	Projectile	U.S. PROJECTILE, 40-MM, HE, MK 1, MK 2, & MK 3
Honokoa	74202698	10555	742076.83	2269876.50	0	Projectile	U.S. PROJECTILE, 40-MM, HE, MK 1, MK 2, & MK 3
Honokoa	74202698	10558	742065.51	2269881.90	0	Projectile	PROJECTILE, 5-IN, PRACTICE (UNKNOWN MK)
Honokoa	74202698	10559	742078.89	2269871.10	0	Projectile	U.S. PROJECTILE, 40-MM, HE, MK 1, MK 2, & MK 3

Data query completed 9/7/04  
Sorted by GMU

UXO Summary  
Tier One and Tier Two UXO-Cleared Areas

Work Area	GMU	Barcode ID	UTMX	UTMY	Depth (Inches)	UXO Type	UXO Nomenclature
Honokoa	74202698	10562	742039.92	2269893.60	0	Projectile	U.S. PROJECTILE, 40-MM, HE, MK 1, MK 2, & MK 3
Honokoa	74202698	10563	742052.47	2269879.70	0	Projectile	U.S. PROJECTILE, 40-MM, HE, MK 1, MK 2, & MK 3
Honokoa	74202698	10565	742046.96	2269863.20	0	Projectile	U.S. PROJECTILE, 40-MM, HE, MK 1, MK 2, & MK 3
Honokoa	74202698	10566	742035.44	2269877.20	0	Projectile	U.S. PROJECTILE, 40-MM, HE, MK 1, MK 2, & MK 3
Honokoa	74202698	10569	742002.60	2269895.30	0	Projectile	U.S. PROJECTILE, 40-MM, HE, MK 1, MK 2, & MK 3
Honokoa	74202698	10571	742022.37	2269872.70	0	Projectile	U.S. PROJECTILE, 40-MM, HE, MK 1, MK 2, & MK 3
Honokoa	74202698	10573	742042.64	2269822.70	0	Projectile	U.S. PROJECTILE, 40-MM, HE, MK 1, MK 2, & MK 3
Honokoa	74202698	10574	742005.79	2269835.80	0	Propellant	PROPELLANT
Honokoa	74202698	10560	742073.40	2269866.40	0	Rocket	U.S. WARHEAD, ROCKET, 2.75-IN, FRAG, MK 1
Honokoa	74202698	10575	742005.79	2269835.80	0	Small Arms	SMALL ARMS
Honokoa	74202699	45318	742066.00	2269980.00	0	Mortar	U.S. PROJECTILE, 4.2-IN, (107-MM), HE, M3
Honokoa	74202699	45307	742068.00	2269979.00	0	OE Component	U.S. FUZE, PROJECTILE, BD, MK 19, MK 20, MK 21, MK 28, MK 48, & MK 64
Honokoa	74202699	45308	742091.00	2269944.00	0	OE Component	U.S. FUZE, PROJECTILE, PD, MK 27
Honokoa	74202699	45309	742039.00	2269950.00	0	OE Component	U.S. FUZE, PROJECTILE, PD, MK 27
Honokoa	74202699	45310	742001.00	2269961.00	0	OE Component	U.S. FUZE, PROJECTILE, PD, MK 27
Honokoa	74202699	45311	742001.00	2269930.00	0	OE Component	U.S. FUZE, PROJECTILE, PD, MK 27
Honokoa	74202699	45313	742053.00	2269932.00	0	OE Component	U.S. FUZE, PROJECTILE, BD, MK 19, MK 20, MK 21, MK 28, MK 48, & MK 64
Honokoa	74202699	45315	742056.00	2269935.00	0	OE Component	U.S. FUZE, PROJECTILE, PD, MK 30
Honokoa	74202699	45316	742001.00	2269969.00	0	OE Component	U.S. FUZE, PROJECTILE, AD, MK 43, MK 54, MK 55, AND MK 89
Honokoa	74202699	45317	742094.00	2269949.00	0	OE Component	BURSTER TUBE
Honokoa	74202699	45320	742063.00	2269983.00	0	OE Component	U.S. FUZE, PROJECTILE, BD, MK 19, MK 20, MK 21, MK 28, MK 48, & MK 64
Honokoa	74202699	45323	742063.00	2269981.00	0	OE Component	U.S. FUZE, PROJECTILE, PD, MK 27
Honokoa	74202699	45324	742018.00	2269986.00	0	OE Component	U.S. FUZE, PROJECTILE, PD, MK 27
Honokoa	74202699	45325	742000.02	2269999.00	0	OE Component	U.S. FUZE, PROJECTILE, PD, MK 27
Honokoa	74202699	45326	742015.00	2269941.00	0	OE Component	U.S. FUZE, PROJECTILE, PD, MK 27
Honokoa	74202699	45312	742051.00	2269951.00	0	Projectile	U.S. PROJECTILE, 5-IN, HE, MK 35
Honokoa	74202699	45314	742080.00	2269994.00	0	Projectile	U.S. PROJECTILE, 3-IN, AA, MK 27 (HE)
Honokoa	74202699	45319	742039.00	2269985.00	0	Projectile	U.S. PROJECTILE, 5-IN, HE, MK 35
Honokoa	74202699	45321	742035.00	2269969.00	0	Projectile	U.S. PROJECTILE, 3-IN, AA, MK 27 (HE)
Honokoa	74202699	45322	742045.00	2269934.00	0	Projectile	U.S. PROJECTILE, 5-IN, HE, MK 35
Honokoa	74202699	45327	742090.00	2269988.00	0	Projectile	U.S. PROJECTILE, 40-MM, HE, MK 1, MK 2, & MK 3
Honokoa	74202699	45328	742013.00	2269986.00	0	Projectile	U.S. PROJECTILE, 40-MM, HE, MK 1, MK 2, & MK 3
Honokoa	74202699	45329	742003.00	2269992.00	0	Projectile	U.S. PROJECTILE, 40-MM, HE, MK 1, MK 2, & MK 3
Honokoa	74202699	45330	742006.00	2269967.00	0	Projectile	U.S. PROJECTILE, 40-MM, HE, MK 1, MK 2, & MK 3
Honokoa	74202699	45331	742052.00	2269961.00	0	Projectile	U.S. PROJECTILE, 40-MM, HE, MK 1, MK 2, & MK 3
Honokoa	74202699	45332	742035.00	2269961.00	0	Projectile	U.S. PROJECTILE, 40-MM, HE, MK 1, MK 2, & MK 3
Honokoa	74202699	45333	742037.00	2269956.00	0	Projectile	U.S. PROJECTILE, 40-MM, HE, MK 1, MK 2, & MK 3
Honokoa	74202699	45334	742056.00	2269967.00	0	Projectile	U.S. PROJECTILE, 40-MM, HE, MK 1, MK 2, & MK 3
Honokoa	74202699	45335	742066.00	2269970.00	0	Projectile	U.S. PROJECTILE, 40-MM, HE, MK 1, MK 2, & MK 3
Honokoa	74202699	45336	742078.00	2269964.00	0	Projectile	U.S. PROJECTILE, 40-MM, HE, MK 1, MK 2, & MK 3
Honokoa	74202699	45337	742078.00	2269936.00	0	Projectile	U.S. PROJECTILE, 40-MM, HE, MK 1, MK 2, & MK 3
Honokoa	74202699	45338	742038.00	2269931.00	0	Projectile	U.S. PROJECTILE, 40-MM, HE, MK 1, MK 2, & MK 3
Honokoa	74202699	45339	742025.00	2269941.00	0	Projectile	U.S. PROJECTILE, 40-MM, HE, MK 1, MK 2, & MK 3
Honokoa	74202699	45340	742012.00	2269950.00	0	Projectile	U.S. PROJECTILE, 40-MM, HE, MK 1, MK 2, & MK 3

Data query completed 9/7/04  
Sorted by GMU

UXO Summary  
Tier One and Tier Two UXO-Cleared Areas

Work Area	GMU	Barcode ID	UTMX	UTMY	Depth (Inches)	UXO Type	UXO Nomenclature
Honokoa	74202699	45341	742001.00	2269962.00	0	Projectile	U.S. PROJECTILE, 40-MM, HE, MK 1, MK 2, & MK 3
Honokoa	74202699	45342	742004.00	2269954.00	0	Projectile	U.S. PROJECTILE, 40-MM, HE, MK 1, MK 2, & MK 3
Honokoa	74202699	45343	742007.00	2269917.00	0	Projectile	U.S. PROJECTILE, 40-MM, HE, MK 1, MK 2, & MK 3
Honokoa	74202699	45344	742021.00	2269921.00	0	Projectile	U.S. PROJECTILE, 40-MM, HE, MK 1, MK 2, & MK 3
Honokoa	74202699	45345	742029.00	2269918.00	0	Projectile	U.S. PROJECTILE, 40-MM, HE, MK 1, MK 2, & MK 3
Honokoa	74202699	45346	742051.00	2269921.00	0	Projectile	U.S. PROJECTILE, 40-MM, HE, MK 1, MK 2, & MK 3
Honokoa	74202699	45347	742061.00	2269924.00	0	Projectile	U.S. PROJECTILE, 40-MM, HE, MK 1, MK 2, & MK 3
Honokoa	74202700	31036	742050.00	2270050.00	0	20mm Projectile	U.S. PROJECTILE, 20-MM, HE, M97
Honokoa	74202700	31029	742048.26	2270069.40	0	Mortar	U.S. PROJECTILE, 4.2-IN, (107-MM), HE, M3
Honokoa	74202700	31030	742022.63	2270051.40	0	OE Component	U.S. FUZE, PROJECTILE, BD, MK 19, MK 20, MK 21, MK 28, MK 48, & MK 64
Honokoa	74202700	31031	742087.61	2270023.10	0	OE Component	U.S. FUZE, PROJECTILE, BD, MK 19, MK 20, MK 21, MK 28, MK 48, & MK 64
Honokoa	74202700	31032	742034.19	2270060.20	0	OE Component	U.S. FUZE, PROJECTILE, BD, MK 19, MK 20, MK 21, MK 28, MK 48, & MK 64
Honokoa	74202700	31033	742092.59	2270067.90	0	OE Component	U.S. FUZE, PROJECTILE, BD, MK 19, MK 20, MK 21, MK 28, MK 48, & MK 64
Honokoa	74202700	31037	742081.00	2270046.00	0	OE Component	BOOSTER
Honokoa	74202700	31038	742090.00	2270017.00	0	OE Component	U.S. FUZE, PROJECTILE, BD, MK 19, MK 20, MK 21, MK 28, MK 48, & MK 64
Honokoa	74202700	31040	742069.00	2270084.00	0	OE Component	BURSTER TUBE
Honokoa	74202700	31041	742094.00	2270036.00	0	OE Component	U.S. FUZE, PROJECTILE, PD, MK 27
Honokoa	74202700	31042	742014.00	2270064.00	0	OE Component	U.S. FUZE, PROJECTILE, PD, MK 27
Honokoa	74202700	31043	742047.00	2270008.00	0	OE Component	U.S. FUZE, PROJECTILE, PD, MK 27
Honokoa	74202700	31027	742043.53	2270009.40	0	Projectile	U.S. PROJECTILE, 3-IN, AA, MK 27 (HE)
Honokoa	74202700	31028	742087.63	2270023.50	0	Projectile	U.S. PROJECTILE, 5-IN, APHE, MK 32
Honokoa	74202700	31034	742026.86	2270025.40	0	Projectile	U.S. PROJECTILE, 3-IN, AA, MK 27 (HE)
Honokoa	74202700	31039	742031.00	2270021.00	0	Projectile	U.S. PROJECTILE, 40-MM, HE, MK 1, MK 2, & MK 3
Honokoa	74202700	31026	742050.00	2270050.00	0	Small Arms	SMALL ARMS
Honokoa	74202701	35236	742099.00	2270199.00	0	20mm Projectile	U.S. PROJECTILE, 20-MM, HE, M97
Honokoa	74202701	31019	742050.51	2270144.00	0	OE Component	U.S. FUZE, PROJECTILE, BD, MK 19, MK 20, MK 21, MK 28, MK 48, & MK 64
Honokoa	74202701	31023	742000.02	2270199.00	0	OE Component	U.S. FUZE, PROJECTILE, PD, MK 27
Honokoa	74202701	31024	742051.00	2270136.00	0	OE Component	U.S. FUZE, PROJECTILE, PD, MK 27
Honokoa	74202701	31025	742050.00	2270141.00	0	OE Component	BURSTER TUBE
Honokoa	74202701	35234	742099.00	2270199.00	0	OE Component	BOOSTER
Honokoa	74202701	35237	742099.00	2270199.00	0	OE Component	U.S. FUZE, PROJECTILE, PD, MK 27
Honokoa	74202701	35238	742099.00	2270199.00	0	OE Component	U.S. FUZE, PROJECTILE, PD, MK 27
Honokoa	74202701	35239	742099.00	2270199.00	0	OE Component	U.S. FUZE, PROJECTILE, PD, MK 27
Honokoa	74202701	35240	742099.00	2270199.00	0	OE Component	U.S. FUZE, PROJECTILE, PD, MK 27
Honokoa	74202701	35241	742099.00	2270199.00	0	OE Component	U.S. FUZE, PROJECTILE, PD, MK 27
Honokoa	74202701	35242	742099.00	2270199.00	0	OE Component	U.S. FUZE, PROJECTILE, PD, MK 27
Honokoa	74202701	35243	742099.00	2270199.00	0	OE Component	U.S. FUZE, PROJECTILE, PD, MK 27
Honokoa	74202701	35244	742099.00	2270199.00	0	OE Component	U.S. FUZE, PROJECTILE, PD, MK 27
Honokoa	74202701	31016	742062.83	2270154.40	0	Projectile	U.S. PROJECTILE, 5-IN, HE, MK 35
Honokoa	74202701	31017	742030.43	2270105.70	0	Projectile	U.S. PROJECTILE, 5-IN, HE, MK 35
Honokoa	74202701	31018	742023.41	2270120.70	0	Projectile	U.S. PROJECTILE, 3-IN, AA, MK 27 (HE)
Honokoa	74202701	31020	742035.64	2270175.00	0	Projectile	U.S. PROJECTILE, 3-IN, AA, MK 27 (HE)

Data query completed 9/7/04  
Sorted by GMU

UXO Summary  
Tier One and Tier Two UXO-Cleared Areas

Work Area	GMU	Barcode ID	UTMX	UTMY	Depth (Inches)	UXO Type	UXO Nomenclature
Honokoa	74202701	31022	742029.00	2270166.00	0	Projectile	U.S. PROJECTILE, 40-MM, HE, MK 1, MK 2, & MK 3
Honokoa	74202701	35235	742099.00	2270199.00	0	Projectile	U.S. PROJECTILE, 3-IN, APHE, MK 29
Honokoa	74202702	24998	742054.00	2270237.00	0	20mm Projectile	U.S. PROJECTILE, 20-MM, HE, M97
Honokoa	74202702	35248	742061.00	2270244.00	0	20mm Projectile	U.S. PROJECTILE, 20-MM, HE, M97
Honokoa	74202702	24995	742019.63	2270259.80	0	OE Component	U.S. FUZE, PROJECTILE, BD, MK 19, MK 20, MK 21, MK 28, MK 48, & MK 64
Honokoa	74202702	24997	742033.00	2270220.00	0	OE Component	BURSTER TUBE
Honokoa	74202702	25000	742017.34	2270292.60	0	OE Component	U.S. FUZE, ROCKET, BASE, MK 146, MK 157, & MK 159
Honokoa	74202702	31001	742085.00	2270225.00	0	OE Component	U.S. FUZE, PROJECTILE, BD, MK 19, MK 20, MK 21, MK 28, MK 48, & MK 64
Honokoa	74202702	31002	742021.00	2270256.00	0	OE Component	U.S. FUZE, PROJECTILE, BD, MK 19, MK 20, MK 21, MK 28, MK 48, & MK 64
Honokoa	74202702	31003	742040.00	2270235.00	0	OE Component	U.S. FUZE, PROJECTILE, AD, MK 43, MK 54, MK 55, AND MK 89
Honokoa	74202702	31004	742061.00	2270212.00	0	OE Component	U.S. FUZE, PROJECTILE, PD, MK 27
Honokoa	74202702	31005	742019.00	2270217.00	0	OE Component	U.S. FUZE, PROJECTILE, PD, MK 27
Honokoa	74202702	31006	742091.00	2270234.00	0	OE Component	U.S. FUZE, PROJECTILE, PD, MK 27
Honokoa	74202702	31007	742077.00	2270210.00	0	OE Component	U.S. FUZE, PROJECTILE, PD, MK 27
Honokoa	74202702	31329	742018.00	2270217.00	0	OE Component	U.S. FUZE, PROJECTILE, BD, MK 19, MK 20, MK 21, MK 28, MK 48, & MK 64
Honokoa	74202702	35246	742042.00	2270271.00	0	OE Component	U.S. FUZE, PROJECTILE, PD, MK 27
Honokoa	74202702	24992	742012.83	2270294.60	0	Projectile	U.S. PROJECTILE, 5-IN, HE, MK 35
Honokoa	74202702	24993	742068.34	2270268.80	0	Projectile	U.S. PROJECTILE, 5-IN, ILLUMINATION OR WHITE PHOSPHOROUS, MK 50
Honokoa	74202702	24994	742057.43	2270209.20	0	Projectile	U.S. PROJECTILE, 5-IN, SMOKE-PUFF, MK 52
Honokoa	74202702	24996	742022.61	2270241.40	0	Projectile	U.S. PROJECTILE, 5-IN, HE, MK 35
Honokoa	74202702	31008	742012.00	2270261.00	0	Projectile	U.S. PROJECTILE, 40-MM, HE, MK 1, MK 2, & MK 3
Honokoa	74202702	31009	742020.00	2270232.00	0	Projectile	U.S. PROJECTILE, 40-MM, HE, MK 1, MK 2, & MK 3
Honokoa	74202702	31010	742072.00	2270221.00	0	Projectile	U.S. PROJECTILE, 40-MM, HE, MK 1, MK 2, & MK 3
Honokoa	74202702	31011	742013.00	2270212.00	0	Projectile	U.S. PROJECTILE, 40-MM, HE, MK 1, MK 2, & MK 3
Honokoa	74202702	31012	742045.00	2270272.00	0	Projectile	U.S. PROJECTILE, 40-MM, HE, MK 1, MK 2, & MK 3
Honokoa	74202702	31013	742016.00	2270250.00	0	Projectile	U.S. PROJECTILE, 40-MM, HE, MK 1, MK 2, & MK 3
Honokoa	74202702	31014	742038.00	2270236.00	0	Projectile	U.S. PROJECTILE, 40-MM, HE, MK 1, MK 2, & MK 3
Honokoa	74202702	31015	742010.00	2270203.00	0	Projectile	U.S. PROJECTILE, 40-MM, HE, MK 1, MK 2, & MK 3
Honokoa	74202702	35245	742021.00	2270258.00	0	Projectile	U.S. PROJECTILE, 40-MM, HE, MK 1, MK 2, & MK 3
Honokoa	74202702	24999	742054.00	2270237.00	0	Raw Explosives	RAW EXPLOSIVES
Honokoa	74202702	35247	742082.00	2270211.00	0	Raw Explosives	RAW EXPLOSIVES
Honokoa	74202703	24971	742031.00	2270330.00	0	20mm Projectile	U.S. PROJECTILE, 20-MM, HE, M97
Honokoa	74202703	24967	742010.00	2270396.00	0	OE Component	BURSTER TUBE
Honokoa	74202703	24968	742030.00	2270377.00	0	OE Component	U.S. FUZE, PROJECTILE, AD, MK 43, MK 54, MK 55, AND MK 89
Honokoa	74202703	24969	742020.00	2270317.00	0	OE Component	U.S. FUZE, PROJECTILE, PD, MK 27
Honokoa	74202703	24972	742078.63	2270335.60	0	OE Component	U.S. FUZE, PROJECTILE, BD, MK 19, MK 20, MK 21, MK 28, MK 48, & MK 64
Honokoa	74202703	24975	742085.66	2270385.90	0	OE Component	U.S. FUZE, PROJECTILE, BD, MK 19, MK 20, MK 21, MK 28, MK 48, & MK 64
Honokoa	74202703	24973	742082.49	2270354.60	0	Projectile	U.S. PROJECTILE, 3-IN, AA, MK 27 (HE)

Data query completed 9/7/04  
Sorted by GMU

UXO Summary  
Tier One and Tier Two UXO-Cleared Areas

Work Area	GMU	Barcode ID	UTMX	UTMY	Depth (Inches)	UXO Type	UXO Nomenclature
Honokoa	74202703	24974	742020.37	2270375.60	0	Projectile	U.S. PROJECTILE, 5-IN, APHE, MK 32
Honokoa	74202703	24976	742089.59	2270390.40	0	Projectile	U.S. PROJECTILE, 5-IN, HE, MK 35
Honokoa	74202703	24970	742031.00	2270330.00	0	Raw Explosives	RAW EXPLOSIVES
Honokoa	74202704	35256	742001.00	2270401.00	0	20mm Projectile	U.S. PROJECTILE, 20-MM, HE, M97
Honokoa	74202704	35260	742089.00	2270451.00	0	OE Component	U.S. FUZE, PROJECTILE, BD, MK 19, MK 20, MK 21, MK 28, MK 48, & MK 64
Honokoa	74202704	35262	742018.00	2270430.00	0	OE Component	BURSTER TUBE
Honokoa	74202704	35263	742006.00	2270485.00	0	OE Component	BURSTER TUBE
Honokoa	74202704	35264	742044.00	2270451.00	0	OE Component	U.S. FUZE, PROJECTILE, AD, MK 43, MK 54, MK 55, AND MK 89
Honokoa	74202704	35265	742032.00	2270459.00	0	OE Component	U.S. FUZE, PROJECTILE, AD, MK 43, MK 54, MK 55, AND MK 89
Honokoa	74202704	35266	742044.00	2270467.00	0	OE Component	U.S. FUZE, PROJECTILE, PD, MK 27
Honokoa	74202704	35257	742012.00	2270407.00	0	Projectile	U.S. PROJECTILE, 40-MM, HE, MK 1, MK 2, & MK 3
Honokoa	74202704	35258	742076.00	2270411.00	0	Projectile	U.S. PROJECTILE, 40-MM, HE, MK 1, MK 2, & MK 3
Honokoa	74202704	35259	742001.00	2270401.00	0	Projectile	U.S. PROJECTILE, 5-IN, HE, MK 35
Honokoa	74202704	35261	742044.00	2270415.00	0	Projectile	U.S. PROJECTILE, 3-IN, AA, MK 27 (HE)
Honokoa	74202705	35272	742001.00	2270501.00	0	20mm Projectile	U.S. PROJECTILE, 20-MM, HE, M97
Honokoa	74202705	41432	742001.00	2270501.00	0	20mm Projectile	U.S. PROJECTILE, 20-MM, HE, M97
Honokoa	74202705	35278	742004.00	2270528.00	0	Bomb	U.S. BOMB, 10-LB, INCENDIARY, PT1, M74
Honokoa	74202705	35276	742022.00	2270512.00	0	OE Component	U.S. FUZE, PROJECTILE, AD, MK 43, MK 54, MK 55, AND MK 89
Honokoa	74202705	35277	742072.00	2270573.00	0	OE Component	BURSTER TUBE
Honokoa	74202705	35268	742084.00	2270509.00	0	Projectile	U.S. PROJECTILE, 40-MM, HE, MK 1, MK 2, & MK 3
Honokoa	74202705	35269	742083.00	2270511.00	0	Projectile	U.S. PROJECTILE, 40-MM, HE, MK 1, MK 2, & MK 3
Honokoa	74202705	35270	742071.00	2270576.00	0	Projectile	U.S. PROJECTILE, 40-MM, HE, MK 1, MK 2, & MK 3
Honokoa	74202705	35271	742073.00	2270535.00	0	Projectile	U.S. PROJECTILE, 40-MM, HE, MK 1, MK 2, & MK 3
Honokoa	74202705	35273	742061.00	2270518.00	0	Projectile	U.S. PROJECTILE, 40-MM, HE, MK 1, MK 2, & MK 3
Honokoa	74202705	35274	742039.00	2270519.00	0	Projectile	U.S. PROJECTILE, 40-MM, HE, MK 1, MK 2, & MK 3
Honokoa	74202705	35279	742065.00	2270543.00	0	Projectile	U.S. PROJECTILE, 5-IN, HE, MK 35
Honokoa	74202705	35280	742010.00	2270421.00	0	Projectile	U.S. PROJECTILE, 3-IN, AA, MK 27 (HE)
Honokoa	74202705	41430	742097.00	2270511.00	0	Projectile	U.S. PROJECTILE, 40-MM, HE, MK 1, MK 2, & MK 3
Honokoa	74202705	41431	742080.00	2270526.00	0	Projectile	U.S. PROJECTILE, 40-MM, HE, MK 1, MK 2, & MK 3
Honokoa	74202705	35275	742089.00	2270596.00	0	Raw Explosives	RAW EXPLOSIVES
Honokoa	74202706	31416	742099.00	2270601.00	0	20mm Projectile	U.S. PROJECTILE, 20-MM, HE, M97
Honokoa	74202706	31417	742052.00	2270687.00	0	OE Component	BOOSTER
Honokoa	74202706	31418	742043.00	2270658.00	0	OE Component	U.S. FUZE, PROJECTILE, AD, MK 43, MK 54, MK 55, AND MK 89
Honokoa	74202706	31419	742027.00	2270616.00	0	OE Component	U.S. FUZE, PROJECTILE, AD, MK 43, MK 54, MK 55, AND MK 89
Honokoa	74202706	31420	742070.00	2270642.00	0	OE Component	U.S. FUZE, PROJECTILE, AD, MK 43, MK 54, MK 55, AND MK 89
Honokoa	74202706	31421	742067.32	2270694.20	0	Projectile	U.S. PROJECTILE, 5-IN, HE, MK 35
Honokoa	74202706	31422	742062.45	2270695.80	0	Projectile	U.S. PROJECTILE, 5-IN, APHE, MK 32
Honokoa	74202706	31423	742087.01	2270699.30	0	Projectile	U.S. PROJECTILE, 5-IN, APHE, MK 46
Honokoa	74202706	35596	742059.00	2270694.00	0	Projectile	U.S. PROJECTILE, 5-IN, HE, MK 35
Honokoa	74202707	31441	742099.00	2270799.00	0	20mm Projectile	U.S. PROJECTILE, 20-MM, HE, M97
Honokoa	74202707	31443	742024.00	2270780.00	0	OE Component	BURSTER TUBE

Data query completed 9/7/04  
Sorted by GMU

UXO Summary  
Tier One and Tier Two UXO-Cleared Areas

Work Area	GMU	Barcode ID	UTMX	UTMY	Depth (Inches)	UXO Type	UXO Nomenclature
Honokoa	74202707	31449	742044.93	2270714.40	0	OE Component	U.S. FUZE, PROJECTILE, BD, MK 19, MK 20, MK 21, MK 28, MK 48, & MK 64
Honokoa	74202707	31442	742051.00	2270737.00	0	Projectile	U.S. PROJECTILE, 40-MM, HE, MK 1, MK 2, & MK 3
Honokoa	74202707	31450	742031.20	2270744.40	0	Projectile	U.S. PROJECTILE, 5-IN, HE, MK 35
Honokoa	74202707	31451	742094.07	2270758.30	0	Projectile	U.S. PROJECTILE, 5-IN, HE, MK 35
Honokoa	74202707	31452	742087.15	2270799.30	0	Projectile	U.S. PROJECTILE, 5-IN, HE, MK 35
Honokoa	74202708	36364	742088.00	2270831.00	0	20mm Projectile	U.S. PROJECTILE, 20-MM, HE, M97
Honokoa	74202708	31453	742026.00	2270871.00	0	OE Component	U.S. FUZE, PROJECTILE, AD, MK 43, MK 54, MK 55, AND MK 89
Honokoa	74202708	31458	742098.67	2270805.30	0	OE Component	U.S. FUZE, PROJECTILE, BD, MK 19, MK 20, MK 21, MK 28, MK 48, & MK 64
Honokoa	74202708	36360	742049.00	2270817.00	0	OE Component	U.S. FUZE, PROJECTILE, AD, MK 43, MK 54, MK 55, AND MK 89
Honokoa	74202708	36363	742035.00	2270853.00	0	OE Component	U.S. FUZE, PROJECTILE, BD, MK 19, MK 20, MK 21, MK 28, MK 48, & MK 64
Honokoa	74202708	31455	742064.00	2270827.00	0	Projectile	U.S. PROJECTILE, 40-MM, HE, MK 1, MK 2, & MK 3
Honokoa	74202708	31456	742038.00	2270840.00	0	Projectile	U.S. PROJECTILE, 40-MM, HE, MK 1, MK 2, & MK 3
Honokoa	74202708	36361	742090.00	2270826.00	0	Projectile	U.S. PROJECTILE, 40-MM, HE, MK 1, MK 2, & MK 3
Honokoa	74202708	36362	742067.00	2270856.00	0	Projectile	U.S. PROJECTILE, 3-IN, AA, MK 27 (HE)
Honokoa	74202708	36365	742016.75	2270832.30	0	Projectile	U.S. PROJECTILE, 3-IN, AA, MK 27 (HE)
Honokoa	74202708	31457	742099.00	2270801.00	0	Raw Explosives	RAW EXPLOSIVES
Honokoa	74202709	22884	742099.00	2270999.00	0	20mm Projectile	U.S. PROJECTILE, 20-MM, HE, M97
Honokoa	74202709	22885	742075.00	2270961.00	0	OE Component	U.S. FUZE, PROJECTILE, AD, MK 43, MK 54, MK 55, AND MK 89
Honokoa	74202709	22886	742086.00	2270918.00	0	OE Component	BOOSTER
Honokoa	74202709	22893	742069.00	2270959.00	0	OE Component	FUZE, BOMB, MK 233
Honokoa	74202709	22882	742080.00	2270905.00	0	Projectile	U.S. PROJECTILE, 3-IN, AA, MK 27 (HE)
Honokoa	74202709	22883	742084.00	2270922.00	0	Projectile	U.S. PROJECTILE, 3-IN, AA, MK 27 (HE)
Honokoa	74202709	22888	742003.17	2270980.40	0	Projectile	PROJECTILE, 5-IN, HE, MK 49
Honokoa	74202709	22889	742046.32	2270988.50	0	Projectile	U.S. PROJECTILE, 5-IN, HE, MK 35
Honokoa	74202709	22890	742088.00	2270937.00	0	Projectile	U.S. PROJECTILE, 3-IN, APHE, MK 29
Honokoa	74202709	22891	742062.00	2270944.00	0	Projectile	U.S. PROJECTILE, 3-IN, APHE, MK 29
Honokoa	74202709	22892	742070.00	2270985.00	0	Projectile	U.S. PROJECTILE, 3-IN, AA, MK 27 (HE)
Honokoa	74202709	22894	742016.00	2270906.00	0	Projectile	U.S. PROJECTILE, 3-IN, AA, MK 27 (HE)
Honokoa	74202710	22864	742099.00	2271099.00	0	20mm Projectile	U.S. PROJECTILE, 20-MM, HE, M97
Honokoa	74202710	22865	742092.00	2271027.00	0	OE Component	U.S. FUZE, PROJECTILE, AD, MK 43, MK 54, MK 55, AND MK 89
Honokoa	74202710	22868	742027.21	2271009.40	0	OE Component	U.S. BOMB, IGNITER, WP, M23
Honokoa	74202710	22863	742077.17	2271045.40	0	Projectile	U.S. PROJECTILE, 3-IN, APHE, MK 29
Honokoa	74202710	22866	742099.00	2271099.00	0	Small Arms	SMALL ARMS
Honokoa	74202711	22906	742081.74	2271138.10	0	OE Component	U.S. FUZE, PROJECTILE, BD, MK 19, MK 20, MK 21, MK 28, MK 48, & MK 64
Honokoa	74202711	22904	742057.00	2271114.00	0	Projectile	U.S. PROJECTILE, 5-IN, HE, MK 35
Honokoa	74202711	22905	742039.00	2271180.00	0	Projectile	U.S. PROJECTILE, 5-IN, HE, MK 35
Honokoa	74202711	22903	742099.00	2271199.00	0	Raw Explosives	RAW EXPLOSIVES
Honokoa	74202712	29636	742016.22	2271288.70	0	Projectile	U.S. PROJECTILE, 5-IN, HE, MK 35
Honokoa	74202712	29637	742084.37	2271295.60	0	Projectile	U.S. PROJECTILE, 3-IN, AA, MK 27 (HE)

Data query completed 9/7/04  
Sorted by GMU

UXO Summary  
Tier One and Tier Two UXO-Cleared Areas

Work Area	GMU	Barcode ID	UTMX	UTMY	Depth (Inches)	UXO Type	UXO Nomenclature
Honokoa	74202713	29638	742021.04	2271317.40	0	OE Component	U.S. FUZE, ROCKET, BASE, MK 146, MK 157, & MK 159
Honokoa	74202713	29639	742028.00	2271351.00	0	OE Component	U.S. FUZE, PROJECTILE, AD, MK 43, MK 54, MK 55, AND MK 89
Honokoa	74202714	29671	742095.31	2271405.10	0	Bomb	U.S. BOMB, 4-LB, FRAG, M83 (BUTTERFLY)
Honokoa	74202714	29672	742094.59	2271413.10	0	Projectile	CANADIAN PROJECTILE, 3-IN, HE, MK 33
Honokoa	74202714	29673	742094.55	2271412.60	0	Projectile	CANADIAN PROJECTILE, 3-IN, HE, MK 33
Honokoa	74202714	29674	742058.67	2271464.50	0	Projectile	U.S. PROJECTILE, 3-IN, AA, MK 27 (HE)
Honokoa	74202714	29669	742093.09	2271412.30	0	Rocket	U.S. WARHEAD, ROCKET, 2.75-IN, FRAG, MK 1
Honokoa	74202714	29670	742093.41	2271411.50	0	Rocket	U.S. WARHEAD, ROCKET, 2.75-IN, FRAG, MK 1
Honokoa	74202715	29663	742000.02	2271501.00	0	20mm Projectile	U.S. PROJECTILE, 20-MM, HE, M97
Honokoa	74202715	29665	742077.64	2271572.20	0	OE Component	U.S. FUZE, PROJECTILE, BD, MK 19, MK 20, MK 21, MK 28, MK 48, & MK 64
Honokoa	74202715	29666	742077.55	2271564.30	0	OE Component	U.S. FUZE, PROJECTILE, BD, MK 19, MK 20, MK 21, MK 28, MK 48, & MK 64
Honokoa	74202715	29668	742071.55	2271543.20	0	OE Component	U.S. FUZE, PROJECTILE, BD, MK 19, MK 20, MK 21, MK 28, MK 48, & MK 64
Honokoa	74202715	29662	742039.00	2271566.00	0	Projectile	U.S. PROJECTILE, 40-MM, HE, MK 1, MK 2, & MK 3
Honokoa	74202715	29667	742046.11	2271552.10	0	Projectile	U.S. PROJECTILE, 3-IN, AA, MK 27 (HE)
Honokoa	74202716	29659	742000.02	2271600.00	0	20mm Projectile	U.S. PROJECTILE, 20-MM, HE, M97
Honokoa	74202716	29661	742005.31	2271694.10	0	OE Component	U.S. FUZE, BOMB, AN-M173 & M918
Honokoa	74202717	27930	742039.98	2271795.10	0	Bomb	U.S. BOMB, 4-LB, FRAG, M83 (BUTTERFLY)
Honokoa	74202717	27931	742078.21	2271776.60	0	Bomb	U.S. BOMB, 500-LB, DEMOLITION, HE, AN-M43 & AN-M64
Honokoa	74202717	27927	742008.54	2271709.00	0	OE Component	U.S. FUZE, PROJECTILE, BD, MK 19, MK 20, MK 21, MK 28, MK 48, & MK 64
Honokoa	74202717	27928	742019.48	2271755.20	0	OE Component	BOOSTER
Honokoa	74202717	27929	742041.12	2271752.80	0	OE Component	BOOSTER
Honokoa	74202717	27926	742009.84	2271731.60	0	Projectile	U.S. PROJECTILE, 5-IN, HE, MK 35
Honokoa	74202718	36920	742097.00	2271903.00	0	20mm Projectile	U.S. PROJECTILE, 20-MM, HE, M97
Honokoa	74202718	27897	742072.38	2271856.80	0	Bomb	U.S. BOMB, 100-LB, GP, AN-M30
Honokoa	74202718	27898	742064.91	2271833.80	0	Bomb	BOMB, 260-LB, FRAG, AN-M81
Honokoa	74202718	27904	742063.11	2271862.30	0	Bomb	U.S. BOMB, 4-LB, FRAG, M83 (BUTTERFLY)
Honokoa	74202718	27905	742066.38	2271862.50	0	Bomb	U.S. BOMB, 4-LB, FRAG, M83 (BUTTERFLY)
Honokoa	74202718	27906	742061.84	2271863.70	0	Bomb	U.S. BOMB, 4-LB, FRAG, M83 (BUTTERFLY)
Honokoa	74202718	27907	742060.83	2271864.20	0	Bomb	U.S. BOMB, 4-LB, FRAG, M83 (BUTTERFLY)
Honokoa	74202718	27908	742059.88	2271860.00	0	Bomb	U.S. BOMB, 4-LB, FRAG, M83 (BUTTERFLY)
Honokoa	74202718	27909	742033.65	2271835.70	0	Bomb	U.S. BOMB, 4-LB, FRAG, M83 (BUTTERFLY)
Honokoa	74202718	27899	742089.08	2271878.30	0	OE Component	U.S. FUZE, PROJECTILE, BD, MK 19, MK 20, MK 21, MK 28, MK 48, & MK 64
Honokoa	74202718	27900	742060.04	227180287.00	0	OE Component	BOOSTER
Honokoa	74202718	27901	742036.75	2271835.10	0	OE Component	BOOSTER
Honokoa	74202718	27902	742038.61	2271885.90	0	OE Component	BOOSTER
Honokoa	74202718	27903	742031.72	2271839.80	0	OE Component	U.S. FUZE, PROJECTILE, BD, MK 19, MK 20, MK 21, MK 28, MK 48, & MK 64
Honokoa	74202718	27894	742082.35	2271826.70	0	Propellant	MOTOR, ROCKET, 2.75-IN, MK 43 & MK 31
Honokoa	74202719	27895	742001.00	2271901.00	0	20mm Projectile	U.S. PROJECTILE, 20-MM, HE, M97

Data query completed 9/7/04  
Sorted by GMU



UXO Summary  
Tier One and Tier Two UXO-Cleared Areas

Work Area	GMU	Barcode ID	UTMX	UTMY	Depth (Inches)	UXO Type	UXO Nomenclature
Honokoa	74202719	27910	742064.92	2271918.10	0	OE Component	U.S. FUZE, PROJECTILE, BD, MK 19, MK 20, MK 21, MK 28, MK 48, & MK 64
Honokoa	74202719	27911	742055.21	2271906.60	0	OE Component	U.S. FUZE, PROJECTILE, BD, MK 19, MK 20, MK 21, MK 28, MK 48, & MK 64
Honokoa	74202719	27912	742078.58	2271945.30	0	OE Component	U.S. FUZE, PROJECTILE, BD, MK 19, MK 20, MK 21, MK 28, MK 48, & MK 64
Honokoa	74202719	27913	742079.25	2271946.60	0	OE Component	BOOSTER
Honokoa	74202720	30156	742000.02	2272000.00	0	20mm Projectile	U.S. PROJECTILE, 20-MM, HE, M97
Honokoa	74202720	30153	742047.41	2272016.30	0	Mortar	U.S. CARTRIDGE, 60-MM, SMOKE, WP, M302
Honokoa	74202720	30154	742011.22	2272029.70	0	OE Component	BURSTER TUBE
Honokoa	74202720	30155	742076.29	2272016.10	0	Projectile	U.S. PROJECTILE, 40-MM, HE, MK 1, MK 2, & MK 3
Honokoa	74202720	30152	742020.27	2272007.60	0	Rocket	U.S. WARHEAD, ROCKET, 5.0-IN, HE, MK 6
Honokoa	74202720	30157	742000.02	2272000.00	0	Small Arms	SMALL ARMS
Honokoa	74202721	27887	742019.35	2272160.00	0	OE Component	U.S. FUZE, PROJECTILE, AD, MK 43, MK 54, MK 55, AND MK 89
Honokoa	74202722	27889	742021.20	2272276.10	0	OE Component	U.S. FUZE, BOMB, AN-M173 & M918
Honokoa	74202722	27888	742014.63	2272232.40	0	Projectile	U.S. PROJECTILE, 5-IN, HE, MK 35
Honokoa	74202722	27890	742034.72	2272215.00	0	Projectile	U.S. PROJECTILE, 5-IN, HE, MK 35
Honokoa	74202722	27891	742094.59	2272254.60	0	Projectile	CANADIAN PROJECTILE, 3-IN, HE, MK 33
Honokoa	74202722	27892	742076.00	2272289.00	0	Projectile	U.S. PROJECTILE, 40-MM, HE, MK 1, MK 2, & MK 3
Honokoa	74202722	27865	742001.00	2272201.00	0	Small Arms	SMALL ARMS
Honokoa	74202723	30210	742000.02	2272300.00	0	20mm Projectile	U.S. PROJECTILE, 20-MM, HE, M97
Honokoa	74202723	30211	742086.00	2272366.00	0	OE Component	U.S. FUZE, PROJECTILE, AD, MK 43, MK 54, MK 55, AND MK 89
Honokoa	74202723	30206	742012.55	2272364.10	0	Projectile	U.S. PROJECTILE, 3-IN, AA, MK 27 (HE)
Honokoa	74202723	30207	742024.33	2272377.30	0	Projectile	U.S. PROJECTILE, 5-IN, HE, MK 35
Honokoa	74202723	30208	742086.71	2272340.10	0	Projectile	U.S. PROJECTILE, 5-IN, HE, MK 35
Honokoa	74202723	30209	742078.64	2272351.10	0	Projectile	U.S. PROJECTILE, 37MM, GUN, HE, M54
Honokoa	74202723	30212	742000.02	2272300.00	0	Small Arms	SMALL ARMS
Honokoa	74202724	30202	742000.02	2272400.00	0	20mm Projectile	U.S. PROJECTILE, 20-MM, HE, M97
Honokoa	74202724	30200	742066.74	2272484.20	0	OE Component	BURSTER TUBE
Honokoa	74202724	30201	742077.02	2272420.20	0	OE Component	BURSTER TUBE
Honokoa	74202724	30203	742026.00	2272439.00	0	OE Component	U.S. FUZE, PROJECTILE, AD, MK 43, MK 54, MK 55, AND MK 89
Honokoa	74202724	30204	742053.00	2272472.00	0	OE Component	U.S. FUZE, PROJECTILE, AD, MK 43, MK 54, MK 55, AND MK 89
Honokoa	74202724	30198	742038.14	2272491.80	0	Projectile	U.S. PROJECTILE, 5-IN, HE, MK 35
Honokoa	74202724	30199	742003.31	2272496.10	0	Rocket	U.S. ROCKET, 5.0-IN, BOMBARDMENT, MK 50 (BOMBROC) with WARHEAD, MK 10
Honokoa	74202725	29958	742087.51	2272517.90	0	OE Component	U.S. FUZE, PROJECTILE, BD, MK 19, MK 20, MK 21, MK 28, MK 48, & MK 64
Honokoa	74202725	29961	742090.39	2272559.70	0	OE Component	U.S. FUZE, PROJECTILE, AD, MK 43, MK 54, MK 55, AND MK 89
Honokoa	74202725	29959	742077.63	2272527.10	0	Projectile	U.S. PROJECTILE, 5-IN, HE, MK 35
Honokoa	74202725	29960	742051.16	2272557.30	0	Projectile	U.S. PROJECTILE, 40-MM, HE, MK 1, MK 2, & MK 3
Honokoa	74202725	29962	742070.86	2272564.20	0	Projectile	U.S. PROJECTILE, 40-MM, HE, MK 1, MK 2, & MK 3
Honokoa	74202726	22781	742094.57	2272611.30	0	Grenade	U.S. GRENADE, SMOKE, (WP), M15

Data query completed 9/7/04  
Sorted by GMU

UXO Summary  
Tier One and Tier Two UXO-Cleared Areas

Work Area	GMU	Barcode ID	UTMX	UTMY	Depth (Inches)	UXO Type	UXO Nomenclature
Honokoa	74202726	22780	742075.41	2272640.70	0	OE Component	U.S. FUZE, PROJECTILE, BD, MK 19, MK 20, MK 21, MK 28, MK 48, & MK 64
Honokoa	74202726	22784	742098.17	2272665.20	0	OE Component	U.S. FUZE, PROJECTILE, BD, MK 19, MK 20, MK 21, MK 28, MK 48, & MK 64
Honokoa	74202726	22777	742012.57	2272685.70	0	Projectile	U.S. PROJECTILE, 3-IN, AA, MK 27 (HE)
Honokoa	74202726	22778	742037.34	2272617.10	0	Projectile	U.S. PROJECTILE, 5-IN, HE, MK 35
Honokoa	74202726	22782	742079.88	2272665.10	0	Projectile	U.S. PROJECTILE, 3-IN, AA, MK 27 (HE)
Honokoa	74202726	22783	742078.22	2272675.40	0	Projectile	U.S. PROJECTILE, 3-IN, AA, MK 27 (HE)
Honokoa	74202727	27697	742025.96	2272774.60	0	OE Component	U.S. FUZE, PROJECTILE, BD, MK 19, MK 20, MK 21, MK 28, MK 48, & MK 64
Honokoa	74202727	27693	742007.95	2272719.30	0	Projectile	U.S. PROJECTILE, 5-IN, HE, MK 35
Honokoa	74202727	27694	742035.28	2272764.20	0	Projectile	U.S. PROJECTILE, 5-IN, HE, MK 35
Honokoa	74202727	27695	742035.81	2272765.10	0	Projectile	U.S. PROJECTILE, 3-IN, AA, MK 27 (HE)
Honokoa	74202727	27696	742025.41	2272774.60	0	Projectile	U.S. PROJECTILE, 3-IN, APHE, MK 29
Honokoa	74202727	27698	742047.00	2272799.00	0	Small Arms	SMALL ARMS
Honokoa	74202728	27700	742059.17	2272885.60	0	OE Component	U.S. FUZE, PROJECTILE, BD, MK 19, MK 20, MK 21, MK 28, MK 48, & MK 64
Honokoa	74202728	27701	742081.79	2272860.00	0	Projectile	U.S. PROJECTILE, 5-IN, HE, MK 35
Honokoa	74202729	27702	742055.76	2272957.10	0	Projectile	U.S. PROJECTILE, 5-IN, HE, MK 35
Honokoa	74202729	27703	742099.02	2272900.00	0	Small Arms	SMALL ARMS
Honokoa	74202730	27652	742087.73	2273069.90	0	OE Component	U.S. FUZE, PROJECTILE, BD, M66
Honokoa	74202730	27650	742036.18	2273029.70	0	Projectile	U.S. PROJECTILE, 40-MM, HE, MK 1, MK 2, & MK 3
Honokoa	74202730	27651	742071.28	2273035.10	0	Projectile	U.S. PROJECTILE, 3-IN, APHE, MK 29
Honokoa	74202731	27654	742072.01	2273130.10	0	OE Component	U.S. FUZE, PROJECTILE, AD, MK 43, MK 54, MK 55, AND MK 89
Honokoa	74202731	27655	742072.85	2273122.30	0	Projectile	U.S. PROJECTILE, 5-IN, HE, MK 35
Honokoa	74202732	27657	742035.98	2273231.60	0	Projectile	U.S. PROJECTILE, 40-MM, HE, MK 1, MK 2, & MK 3
Honokoa	74202733	28412	742045.00	2273353.00	0	20mm Projectile	U.S. PROJECTILE, 20-MM, HE, M97
Honokoa	74202733	28413	742040.00	2273327.00	0	OE Component	BOOSTER
Honokoa	74202733	28414	742056.00	2273369.00	0	OE Component	BOOSTER
Honokoa	74202734	28427	742050.00	2273456.00	0	20mm Projectile	U.S. PROJECTILE, 20-MM, HE, M97
Honokoa	74202734	28423	742029.37	2273439.70	0	OE Component	U.S. FUZE, ROCKET, BASE, MK 146, MK 157, & MK 159
Honokoa	74202734	28424	742034.00	2273423.00	0	Projectile	U.S. PROJECTILE, 40-MM, HE, MK 1, MK 2, & MK 3
Honokoa	74202734	28425	742035.00	2273486.00	0	Projectile	U.S. PROJECTILE, 40-MM, HE, MK 1, MK 2, & MK 3
Honokoa	74202734	28428	742075.00	2273497.00	0	Projectile	U.S. PROJECTILE, 40-MM, HE, MK 1, MK 2, & MK 3
North Coast	74202735	28583	742003.00	2273503.00	0	20mm Projectile	U.S. PROJECTILE, 20-MM, HE, M97
North Coast	74202735	28581	742011.57	2273536.20	0	OE Component	U.S. FUZE, PROJECTILE, PD, MK 30
North Coast	74202735	28580	742008.00	2273542.00	0	Projectile	U.S. PROJECTILE, 40-MM, HE, MK 1, MK 2, & MK 3
North Coast	74202736	28611	742098.00	2273698.00	0	20mm Projectile	U.S. PROJECTILE, 20-MM, HE, M97
North Coast	74202736	28609	742098.00	2273670.00	0	Projectile	U.S. PROJECTILE, 40-MM, HE, MK 1, MK 2, & MK 3
North Coast	74202737	28615	742099.00	2273701.00	0	20mm Projectile	U.S. PROJECTILE, 20-MM, HE, M97
North Coast	74202737	28612	742099.00	2273701.00	0	Projectile	U.S. PROJECTILE, 40-MM, HE, MK 1, MK 2, & MK 3
North Coast	74202737	28613	742034.41	2273797.40	0	Projectile	U.S. PROJECTILE, 3-IN, APHE, MK 29
North Coast	74202738	22942	742001.00	2273801.00	0	20mm Projectile	U.S. PROJECTILE, 20-MM, HE, M97
North Coast	74202738	22943	742001.33	2273809.60	0	OE Component	U.S. FUZE, PROJECTILE, PD, MK 30
North Coast	74202738	22944	742019.26	2273872.60	0	OE Component	U.S. FUZE, PROJECTILE OR ROCKET, PD, MK 29
North Coast	74202738	22945	742042.77	2273847.40	0	OE Component	U.S. FUZE, PROJECTILE, PD, MK 27

Data query completed 9/7/04  
Sorted by GMU

UXO Summary  
Tier One and Tier Two UXO-Cleared Areas

Work Area	GMU	Barcode ID	UTMX	UTMY	Depth (Inches)	UXO Type	UXO Nomenclature
North Coast	74202738	22946	742042.77	2273847.40	0	OE Component	U.S. FUZE, PROJECTILE, PD, MK 27
North Coast	74202738	22947	742042.00	2273847.00	0	OE Component	BOOSTER
North Coast	74202738	22941	742026.04	2273811.60	0	Projectile	U.S. PROJECTILE, 40-MM, HE, MK 1, MK 2, & MK 3
North Coast	74202739	22949	742027.65	2273915.40	0	Rocket	U.S. ROCKET, 5.0-IN, BOMBARDMENT, MK 50 (BOMBROC) with WARHEAD. MK 10
North Coast	74202740	22951	742099.02	2274000.00	0	20mm Projectile	U.S. PROJECTILE, 20-MM, HE, M97
North Coast	74202740	22950	742084.17	2274040.30	0	Rocket	ROCKET, 4.5-IN, BARRAGE, MK 3
North Coast	74202740	22952	742098.13	2274055.50	0	Rocket	WARHEAD, ROCKET, 4.5-IN, WP, MK 5
North Coast	74202741	22976	742099.02	2274100.00	0	20mm Projectile	U.S. PROJECTILE, 20-MM, HE, M97
North Coast	74202742	39126	742049.00	2274224.00	0	20mm Projectile	U.S. PROJECTILE, 20-MM, HE, M97
Honokanaia	74212690	16672	742097.05	2269093.10	0	Propellant	PROPELLANT
Honokanaia	74212691	15891	742148.37	2269115.40	0	OE Component	U.S. FUZE, PROJECTILE, BD, MK 19, MK 20, MK 21, MK 28, MK 48, & MK 64
Honokanaia	74212691	15892	742111.02	2269122.70	0	OE Component	BURSTER TUBE
Honokanaia	74212692	17097	742192.23	2269228.30	0	OE Component	U.S. FUZE, PROJECTILE, PD, MK 27
Honokanaia	74212692	17098	742126.83	2269260.00	0	OE Component	BOOSTER
Honokanaia	74212692	17096	742192.78	2269254.20	0	Projectile	U.S. PROJECTILE, 3-IN, AA, MK 27 (HE)
Honokanaia	74212693	13230	742101.46	2269301.60	0	20mm Projectile	U.S. PROJECTILE, 20-MM, HE, M97
Honokanaia	74212693	13234	742166.59	2269398.20	0	Mortar	U.S. CARTRIDGE, 81-MM, SMOKE, WP, M57
Honokanaia	74212693	13232	742103.57	2269399.60	0	OE Component	U.S. FUZE, PROJECTILE, PD, MK 27
Honokanaia	74212693	13233	742102.24	2269399.50	0	OE Component	BOOSTER
Honokanaia	74212693	13235	742172.04	2269392.00	0	OE Component	BOOSTER
Honokanaia	74212694	36333	742110.00	2269497.00	0	20mm Projectile	U.S. PROJECTILE, 20-MM, HE, M97
Honokanaia	74212694	36335	742109.00	2269454.00	0	OE Component	U.S. FUZE, PROJECTILE, AD, MK 43, MK 54, MK 55, AND MK 89
Honokanaia	74212694	36334	742141.00	2269416.00	0	Projectile	U.S. PROJECTILE, 40-MM, HE, MK 1, MK 2, & MK 3
K-1 Road	74212695	7720	742198.68	2269599.80	0	20mm Projectile	U.S. PROJECTILE, 20-MM, HE, M97
K-1 Road	74212695	10531	742100.23	2269600.40	0	20mm Projectile	PROJECTILE, 20-MM (UNKNOWN MK)
K-1 Road	74212695	7722	742177.97	2269572.60	0	OE Component	U.S. FUZE, PROJECTILE, BD, MK 19, MK 20, MK 21, MK 28, MK 48, & MK 64
K-1 Road	74212695	10522	742146.95	2269520.90	0	OE Component	U.S. FUZE, PROJECTILE, MTSQ, M502
K-1 Road	74212695	10523	742168.12	2269518.60	0	OE Component	BOOSTER
K-1 Road	74212695	10527	742109.65	2269562.40	0	OE Component	U.S. FUZE, PROJECTILE, BD, MK 19, MK 20, MK 21, MK 28, MK 48, & MK 64
K-1 Road	74212695	7721	742186.45	2269556.20	0	Projectile	PROJECTILE, 5-IN, PRACTICE (UNKNOWN MK)
K-1 Road	74212695	10529	742126.01	2269577.40	0	Projectile	PROJECTILE, 40-MM, HE (UNKNOWN MK)
K-1 Road	74212695	10778	742190.94	2269530.50	0	Projectile	U.S. PROJECTILE, 5-IN, HE, MK 35
K-1 Road	74212695	7723	742153.45	2269518.80	3	Projectile	U.S. PROJECTILE, 3-IN, HE, MK 31
K-1 Road	74212695	7725	742109.09	2269555.60	4	Projectile	U.S. PROJECTILE, 3-IN, AA, MK 27 (HE)
K-1 Road	74212695	7724	742166.02	2269500.60	8	Projectile	U.S. PROJECTILE, 5-IN, HE, MK 35
K-1 Road	74212695	10528	742126.19	2269574.80	0	Rocket	WARHEAD, ROCKET, 2.75-IN, HE (UNKNOWN MK)
K-1 Road	74212695	10530	742100.23	2269600.40	0	Small Arms	SMALL ARMS
Honokoa	74212696	40501	742120.00	2269680.00	0	Projectile	U.S. PROJECTILE, 5-IN, HE, MK 35
Honokoa	74212696	10779	742170.89	2269621.50	24	Projectile	U.S. PROJECTILE, 40-MM, HE, MK 1, MK 2, & MK 3
K-1 Road	74212696	40506	742199.00	2269601.00	0	20mm Projectile	U.S. PROJECTILE, 20-MM, HE, M97
K-1 Road	74212696	40507	742199.00	2269601.00	0	OE Component	U.S. FUZE, PROJECTILE, PD, MK 27
K-1 Road	74212696	40508	742199.00	2269601.00	0	OE Component	U.S. FUZE, PROJECTILE, PD, MK 27
K-1 Road	74212696	40509	742199.00	2269601.00	0	OE Component	U.S. FUZE, PROJECTILE, PD, MK 27

Data query completed 9/7/04  
Sorted by GMU

UXO Summary  
Tier One and Tier Two UXO-Cleared Areas

Work Area	GMU	Barcode ID	UTMX	UTMY	Depth (Inches)	UXO Type	UXO Nomenclature
K-1 Road	74212696	40510	742199.00	2269601.00	0	OE Component	U.S. FUZE, PROJECTILE, BD, MK 19, MK 20, MK 21, MK 28, MK 48, & MK 64
K-1 Road	74212696	40512	742199.00	2269601.00	0	OE Component	U.S. FUZE, PROJECTILE, AD, MK 43, MK 54, MK 55, AND MK 89
K-1 Road	74212696	10780	742104.85	2269599.20	0	Projectile	U.S. PROJECTILE, 40-MM, HE, MK 1, MK 2, & MK 3
K-1 Road	74212696	40502	742199.00	2269601.00	0	Projectile	U.S. PROJECTILE, 40-MM, HE, MK 1, MK 2, & MK 3
K-1 Road	74212696	40503	742199.00	2269601.00	0	Projectile	U.S. PROJECTILE, 40-MM, HE, MK 1, MK 2, & MK 3
K-1 Road	74212696	40504	742199.00	2269601.00	0	Projectile	U.S. PROJECTILE, 40-MM, HE, MK 1, MK 2, & MK 3
K-1 Road	74212696	40505	742199.00	2269601.00	0	Projectile	U.S. PROJECTILE, 5-IN, HE, MK 35
K-1 Road	74212696	40511	742199.00	2269601.00	0	Small Arms	SMALL ARMS
Honokoa	74212697	40406	742122.36	2269769.20	0	Bomb	U.S. BOMB, 4-LB, FRAG, M83 (BUTTERFLY)
Honokoa	74212697	40407	742131.62	2269758.60	0	Bomb	U.S. BOMB, 4-LB, FRAG, M83 (BUTTERFLY)
Honokoa	74212697	40409	742124.29	2269751.20	0	Bomb	U.S. BOMB, 4-LB, FRAG, M83 (BUTTERFLY)
Honokoa	74212697	40405	742125.42	2269776.90	0	OE Component	U.S. FUZE, PROJECTILE, MT, MK 18, MK 42, & MK 63
Honokoa	74212697	40408	742175.01	2269732.50	0	OE Component	U.S. FUZE, PROJECTILE, MT, MK 18, MK 42, & MK 63
Honokoa	74212697	40412	742170.00	2269798.00	0	OE Component	IGNITER, M1 & M2
Honokoa	74212697	40413	742148.00	2269795.00	0	OE Component	U.S. FUZE, PROJECTILE, PD, MK 27
Honokoa	74212697	40416	742162.00	2269794.00	0	OE Component	U.S. FUZE, PROJECTILE, BD, MK 19, MK 20, MK 21, MK 28, MK 48, & MK 64
Honokoa	74212697	40404	742104.63	2269796.00	0	Projectile	U.S. PROJECTILE, 3-IN, AA, MK 27 (HE)
Honokoa	74212697	40410	742124.00	2269746.00	0	Projectile	U.S. PROJECTILE, 5-IN, HE, MK 35
Honokoa	74212697	40411	742181.00	2269756.00	0	Projectile	U.S. PROJECTILE, 40-MM, HE, MK 1, MK 2, & MK 3
Honokoa	74212697	40414	742146.00	2269788.00	0	Projectile	U.S. PROJECTILE, 40-MM, HE, MK 1, MK 2, & MK 3
Honokoa	74212697	40415	742110.00	2269784.00	0	Projectile	U.S. PROJECTILE, 40-MM, HE, MK 1, MK 2, & MK 3
Honokoa	74212697	40417	742196.00	2269798.00	0	Projectile	U.S. PROJECTILE, 40-MM, HE, MK 1, MK 2, & MK 3
Honokoa	74212698	10106	742100.02	2269825.00	0	20mm Projectile	PROJECTILE, 20-MM (UNKNOWN MK)
Honokoa	74212698	10083	742187.90	2269812.20	0	OE Component	U.S. FUZE, PROJECTILE, PD, MK 27
Honokoa	74212698	10095	742135.70	2269813.30	0	OE Component	FUZE, BD (UNKNOWN MK)
Honokoa	74212698	10101	742187.80	2269818.10	0	OE Component	U.S. FUZE, PROJECTILE, PD, MK 27
Honokoa	74212698	10103	742180.90	2269804.90	0	OE Component	U.S. FUZE, PROJECTILE, PD, MK 27
Honokoa	74212698	10104	742110.40	2269813.30	0	OE Component	U.S. FUZE, PROJECTILE, PD, MK 27
Honokoa	74212698	10111	742114.50	2269834.00	0	OE Component	U.S. FUZE, PROJECTILE, PD, MK 27
Honokoa	74212698	10112	742117.70	2269863.70	0	OE Component	U.S. FUZE, PROJECTILE, MT, MK 18, MK 42, & MK 63
Honokoa	74212698	10114	742106.70	2269832.50	0	OE Component	U.S. FUZE, PROJECTILE, PD, MK 27
Honokoa	74212698	10117	742122.30	2269864.20	0	OE Component	U.S. FUZE, PROJECTILE, PD, MK 27
Honokoa	74212698	10118	742122.30	2269864.20	0	OE Component	U.S. FUZE, PROJECTILE, PD, MK 27
Honokoa	74212698	10122	742168.40	2269894.90	0	OE Component	BOOSTER
Honokoa	74212698	10137	742100.02	2269800.00	0	OE Component	U.S. FUZE, PROJECTILE, PD, MK 27
Honokoa	74212698	10138	742193.70	2269803.20	0	OE Component	U.S. FUZE, PROJECTILE, PD, MK 27
Honokoa	74212698	10093	742135.70	2269813.30	0	Projectile	PROJECTILE, 40-MM, HE (UNKNOWN MK)
Honokoa	74212698	10094	742135.70	2269813.30	0	Projectile	U.S. PROJECTILE, 40-MM, HE, MK 1, MK 2, & MK 3
Honokoa	74212698	10109	742116.50	2269834.80	0	Projectile	PROJECTILE, 40-MM, HE (UNKNOWN MK)
Honokoa	74212698	10110	742117.20	2269836.20	0	Projectile	PROJECTILE, 40-MM, HE (UNKNOWN MK)
Honokoa	74212698	10115	742122.90	2269864.60	0	Projectile	U.S. PROJECTILE, 40-MM, HE, MK 1, MK 2, & MK 3
Honokoa	74212698	10116	742122.90	2269864.60	0	Projectile	U.S. PROJECTILE, 40-MM, HE, MK 1, MK 2, & MK 3

Data query completed 9/7/04  
Sorted by GMU

UXO Summary  
Tier One and Tier Two UXO-Cleared Areas

Work Area	GMU	Barcode ID	UTMX	UTMY	Depth (Inches)	UXO Type	UXO Nomenclature
Honokoa	74212698	10123	742168.37	2269894.90	0	Projectile	PROJECTILE, 5-IN, HE (UNKNOWN MK)
Honokoa	74212698	10124	742175.80	2269899.70	0	Projectile	U.S. PROJECTILE, 40-MM, HE, MK 1, MK 2, & MK 3
Honokoa	74212698	10125	742175.80	2269899.30	0	Projectile	U.S. PROJECTILE, 40-MM, HE, MK 1, MK 2, & MK 3
Honokoa	74212698	10126	742198.40	2269899.70	0	Projectile	PROJECTILE, 30-MM, HE (UNKNOWN MK)
Honokoa	74212698	10127	742200.02	2269850.00	0	Projectile	U.S. PROJECTILE, 40-MM, HE, MK 1, MK 2, & MK 3
Honokoa	74212698	10128	742187.20	2269853.50	0	Projectile	U.S. PROJECTILE, 40-MM, HE, MK 1, MK 2, & MK 3
Honokoa	74212698	10133	742190.20	2269847.90	0	Projectile	U.S. PROJECTILE, 40-MM, HE, MK 1, MK 2, & MK 3
Honokoa	74212698	10134	742187.70	2269847.10	0	Projectile	U.S. PROJECTILE, 40-MM, HE, MK 1, MK 2, & MK 3
Honokoa	74212698	10135	742153.39	2269882.60	0	Projectile	U.S. PROJECTILE, 40-MM, HE, MK 1, MK 2, & MK 3
Honokoa	74212698	10100	742182.40	2269850.80	0	Projectile	U.S. PROJECTILE, 40-MM, HE, MK 1, MK 2, & MK 3
Honokoa	74212698	10105	742100.02	2269800.00	0	Raw Explosives	RAW EXPLOSIVES
Honokoa	74212698	11083	742100.02	2269825.00	0	Small Arms	SMALL ARMS
Honokoa	74212699	45242	742173.00	2269919.00	0	OE Component	U.S. FUZE, PROJECTILE, PD, MK 27
Honokoa	74212699	45243	742125.00	2269925.00	0	OE Component	U.S. FUZE, PROJECTILE, PD, MK 27
Honokoa	74212699	45244	742117.00	2269919.00	0	OE Component	U.S. FUZE, PROJECTILE, PD, MK 27
Honokoa	74212699	45245	742191.00	2269938.00	0	OE Component	U.S. FUZE, PROJECTILE, PD, MK 27
Honokoa	74212699	45246	742114.00	2269956.00	0	OE Component	U.S. FUZE, PROJECTILE, PD, MK 27
Honokoa	74212699	45247	742169.00	2269987.00	0	OE Component	U.S. FUZE, PROJECTILE, PD, MK 27
Honokoa	74212699	45248	742175.00	2269987.00	0	OE Component	U.S. FUZE, PROJECTILE, PD, MK 27
Honokoa	74212699	45249	742186.00	2269979.00	0	OE Component	U.S. FUZE, PROJECTILE, PD, MK 27
Honokoa	74212699	45250	742187.00	2269984.00	0	OE Component	U.S. FUZE, PROJECTILE, PD, MK 27
Honokoa	74212699	45251	742186.00	2269992.00	0	OE Component	U.S. FUZE, PROJECTILE, PD, MK 27
Honokoa	74212699	45252	742137.00	2269902.00	0	OE Component	U.S. FUZE, PROJECTILE, PD, MK 27
Honokoa	74212699	45253	742161.00	2269918.00	0	OE Component	U.S. FUZE, PROJECTILE, BD, MK 19, MK 20, MK 21, MK 28, MK 48, & MK 64
Honokoa	74212699	45254	742150.00	2269928.00	0	OE Component	U.S. FUZE, PROJECTILE, BD, MK 19, MK 20, MK 21, MK 28, MK 48, & MK 64
Honokoa	74212699	45255	742105.00	2269942.00	0	OE Component	U.S. FUZE, PROJECTILE, BD, MK 19, MK 20, MK 21, MK 28, MK 48, & MK 64
Honokoa	74212699	45258	742162.00	2269931.00	0	OE Component	U.S. FUZE, PROJECTILE, AD, MK 43, MK 54, MK 55, AND MK 89
Honokoa	74212699	45259	742118.00	2269924.00	0	OE Component	U.S. FUZE, PROJECTILE, AD, MK 43, MK 54, MK 55, AND MK 89
Honokoa	74212699	45263	742161.00	2269949.00	0	OE Component	U.S. FUZE, PROJECTILE, BD, MK 19, MK 20, MK 21, MK 28, MK 48, & MK 64
Honokoa	74212699	45264	742171.00	2269940.00	0	OE Component	U.S. FUZE, PROJECTILE, BD, MK 19, MK 20, MK 21, MK 28, MK 48, & MK 64
Honokoa	74212699	45265	742179.00	2269963.00	0	OE Component	U.S. FUZE, PROJECTILE, BD, MK 19, MK 20, MK 21, MK 28, MK 48, & MK 64
Honokoa	74212699	45267	742179.00	2269968.00	0	OE Component	U.S. FUZE, PROJECTILE, BD, MK 19, MK 20, MK 21, MK 28, MK 48, & MK 64
Honokoa	74212699	45268	742171.00	2269959.00	0	OE Component	U.S. FUZE, PROJECTILE, BD, MK 19, MK 20, MK 21, MK 28, MK 48, & MK 64
Honokoa	74212699	45269	742146.00	2269958.00	0	OE Component	U.S. FUZE, PROJECTILE, BD, MK 19, MK 20, MK 21, MK 28, MK 48, & MK 64
Honokoa	74212699	45271	742138.00	2269961.00	0	OE Component	U.S. FUZE, PROJECTILE, BD, MK 19, MK 20, MK 21, MK 28, MK 48, & MK 64

Data query completed 9/7/04  
Sorted by GMU

UXO Summary  
Tier One and Tier Two UXO-Cleared Areas

Work Area	GMU	Barcode ID	UTMX	UTMY	Depth (Inches)	UXO Type	UXO Nomenclature
Honokoa	74212699	45272	742123.00	2269966.00	0	OE Component	U.S. FUZE, PROJECTILE, BD, MK 19, MK 20, MK 21, MK 28, MK 48, & MK 64
Honokoa	74212699	45273	742160.00	2269990.00	0	OE Component	U.S. FUZE, PROJECTILE, BD, MK 19, MK 20, MK 21, MK 28, MK 48, & MK 64
Honokoa	74212699	45277	742167.00	2269981.00	0	OE Component	U.S. FUZE, PROJECTILE, BD, MK 19, MK 20, MK 21, MK 28, MK 48, & MK 64
Honokoa	74212699	45278	742117.59	2269917.20	0	OE Component	U.S. FUZE, PROJECTILE, MT, MK 18, MK 42, & MK 63
Honokoa	74212699	45224	742147.00	2269981.00	0	Projectile	U.S. PROJECTILE, 5-IN, HE, MK 35
Honokoa	74212699	45225	742150.00	2269925.00	0	Projectile	U.S. PROJECTILE, 40-MM, HE, MK 1, MK 2, & MK 3
Honokoa	74212699	45226	742162.00	2269932.00	0	Projectile	U.S. PROJECTILE, 40-MM, HE, MK 1, MK 2, & MK 3
Honokoa	74212699	45227	742161.00	2269931.00	0	Projectile	U.S. PROJECTILE, 40-MM, HE, MK 1, MK 2, & MK 3
Honokoa	74212699	45228	742144.00	2269928.00	0	Projectile	U.S. PROJECTILE, 40-MM, HE, MK 1, MK 2, & MK 3
Honokoa	74212699	45229	742138.00	2269921.00	0	Projectile	U.S. PROJECTILE, 40-MM, HE, MK 1, MK 2, & MK 3
Honokoa	74212699	45230	742142.00	2269931.00	0	Projectile	U.S. PROJECTILE, 40-MM, HE, MK 1, MK 2, & MK 3
Honokoa	74212699	45231	742101.00	2269921.00	0	Projectile	U.S. PROJECTILE, 40-MM, HE, MK 1, MK 2, & MK 3
Honokoa	74212699	45232	742161.00	2269946.00	0	Projectile	U.S. PROJECTILE, 40-MM, HE, MK 1, MK 2, & MK 3
Honokoa	74212699	45233	742181.00	2269950.00	0	Projectile	U.S. PROJECTILE, 40-MM, HE, MK 1, MK 2, & MK 3
Honokoa	74212699	45234	742199.00	2269962.00	0	Projectile	U.S. PROJECTILE, 40-MM, HE, MK 1, MK 2, & MK 3
Honokoa	74212699	45235	742195.00	2269965.00	0	Projectile	U.S. PROJECTILE, 40-MM, HE, MK 1, MK 2, & MK 3
Honokoa	74212699	45236	742169.00	2269961.00	0	Projectile	U.S. PROJECTILE, 40-MM, HE, MK 1, MK 2, & MK 3
Honokoa	74212699	45237	742153.00	2269966.00	0	Projectile	U.S. PROJECTILE, 40-MM, HE, MK 1, MK 2, & MK 3
Honokoa	74212699	45238	742149.00	2269965.00	0	Projectile	U.S. PROJECTILE, 40-MM, HE, MK 1, MK 2, & MK 3
Honokoa	74212699	45239	742116.00	2269964.00	0	Projectile	U.S. PROJECTILE, 40-MM, HE, MK 1, MK 2, & MK 3
Honokoa	74212699	45240	742104.00	2269949.00	0	Projectile	U.S. PROJECTILE, 40-MM, HE, MK 1, MK 2, & MK 3
Honokoa	74212699	45241	742173.00	2269996.00	0	Projectile	U.S. PROJECTILE, 40-MM, HE, MK 1, MK 2, & MK 3
Honokoa	74212699	45256	742176.00	2269943.00	0	Projectile	PROJECTILE, 30-MM, HE, M1
Honokoa	74212699	45257	742190.00	2269901.00	0	Projectile	PROJECTILE, 30-MM, HE, M1
Honokoa	74212699	45260	742160.00	2269998.00	0	Projectile	U.S. PROJECTILE, 3-IN, AA, MK 27 (HE)
Honokoa	74212699	45261	742146.00	2269950.00	0	Projectile	U.S. PROJECTILE, 5-IN, HE, MK 35
Honokoa	74212699	45262	742180.00	2269976.00	0	Projectile	U.S. PROJECTILE, 5-IN, APHE, MK 32
Honokoa	74212699	45266	742142.00	2269984.00	0	Projectile	U.S. PROJECTILE, 5-IN, APHE, MK 32
Honokoa	74212699	45270	742179.00	2269955.00	0	Projectile	U.S. PROJECTILE, 5-IN, HE, MK 35
Honokoa	74212699	45274	742179.00	2269969.00	0	Projectile	U.S. PROJECTILE, 5-IN, APHE, MK 32
Honokoa	74212699	45275	742174.00	2269996.00	0	Projectile	U.S. PROJECTILE, 5-IN, HE, MK 35
Honokoa	74212699	45276	742102.00	2269978.00	0	Projectile	U.S. PROJECTILE, 5-IN, HE, MK 35
Honokoa	74212700	24911	742159.00	2270059.00	0	20mm Projectile	U.S. PROJECTILE, 20-MM, HE, M97
Honokoa	74212700	36980	742195.00	2270095.00	0	20mm Projectile	U.S. PROJECTILE, 20-MM, HE, M97
Honokoa	74212700	24938	742186.77	2270060.60	0	Mortar	U.S. PROJECTILE, 4.2-IN, (107-MM), HE, M3
Honokoa	74212700	24939	742193.42	2270026.80	0	Mortar	U.S. CARTRIDGE, 81-MM, SMOKE, WP, M57
Honokoa	74212700	24919	742168.00	2270007.00	0	OE Component	U.S. FUZE, PROJECTILE, PD, MK 27
Honokoa	74212700	24920	742119.00	2270063.00	0	OE Component	U.S. FUZE, PROJECTILE, PD, MK 27
Honokoa	74212700	24921	742118.00	2270044.00	0	OE Component	U.S. FUZE, PROJECTILE, PD, MK 27
Honokoa	74212700	24922	742122.00	2270011.00	0	OE Component	U.S. FUZE, PROJECTILE, PD, MK 27
Honokoa	74212700	24923	742198.00	2270026.00	0	OE Component	U.S. FUZE, PROJECTILE, PD, MK 27
Honokoa	74212700	24924	742166.00	2270033.00	0	OE Component	U.S. FUZE, PROJECTILE, PD, MK 27
Honokoa	74212700	24925	742141.00	2270035.00	0	OE Component	U.S. FUZE, PROJECTILE, AD, MK 43, MK 54, MK 55, AND MK 89

Data query completed 9/7/04  
Sorted by GMU

UXO Summary  
Tier One and Tier Two UXO-Cleared Areas

Work Area	GMU	Barcode ID	UTMX	UTMY	Depth (Inches)	UXO Type	UXO Nomenclature
Honokoa	74212700	24926	742181.00	2270090.00	0	OE Component	U.S. FUZE, PROJECTILE, AD, MK 43, MK 54, MK 55, AND MK 89
Honokoa	74212700	24927	742112.00	2270073.00	0	OE Component	U.S. FUZE, PROJECTILE, BD, MK 19, MK 20, MK 21, MK 28, MK 48, & MK 64
Honokoa	74212700	24928	742140.00	2270086.00	0	OE Component	U.S. FUZE, PROJECTILE, BD, MK 19, MK 20, MK 21, MK 28, MK 48, & MK 64
Honokoa	74212700	24929	742154.00	2270061.00	0	OE Component	U.S. FUZE, PROJECTILE, BD, MK 19, MK 20, MK 21, MK 28, MK 48, & MK 64
Honokoa	74212700	24930	742113.00	2270066.00	0	OE Component	U.S. FUZE, PROJECTILE, BD, MK 19, MK 20, MK 21, MK 28, MK 48, & MK 64
Honokoa	74212700	24932	742175.39	2270060.90	0	OE Component	U.S. ADAPTER, BOOSTER, TAIL, M102
Honokoa	74212700	24934	742113.53	2270026.20	0	OE Component	U.S. ADAPTER, BOOSTER, TAIL, M102
Honokoa	74212700	24935	742186.93	2270014.60	0	OE Component	U.S. FUZE, PROJECTILE, BD, MK 19, MK 20, MK 21, MK 28, MK 48, & MK 64
Honokoa	74212700	24940	742162.91	2270045.30	0	OE Component	U.S. FUZE, BOMB, NOSE, M103, M139, & M140
Honokoa	74212700	24941	742148.71	2270031.40	0	OE Component	U.S. FUZE, BOMB, NOSE, M103, M139, & M140
Honokoa	74212700	24942	742138.62	2270065.80	0	OE Component	U.S. FUZE, PROJECTILE, BD, MK 19, MK 20, MK 21, MK 28, MK 48, & MK 64
Honokoa	74212700	35218	742140.00	2270063.00	0	OE Component	U.S. FUZE, PROJECTILE, PD, MK 27
Honokoa	74212700	35219	742171.00	2270080.00	0	OE Component	U.S. FUZE, PROJECTILE, PD, MK 27
Honokoa	74212700	35220	742106.00	2270052.00	0	OE Component	U.S. FUZE, PROJECTILE, PD, MK 27
Honokoa	74212700	35221	742128.00	2270031.00	0	OE Component	U.S. FUZE, PROJECTILE, PD, MK 27
Honokoa	74212700	35222	742154.00	2270082.00	0	OE Component	U.S. FUZE, PROJECTILE, PD, MK 27
Honokoa	74212700	35223	742161.00	2270075.00	0	OE Component	U.S. FUZE, PROJECTILE, PD, MK 27
Honokoa	74212700	35224	742188.00	2270032.00	0	OE Component	U.S. FUZE, PROJECTILE, PD, MK 27
Honokoa	74212700	35225	742115.00	2270025.00	0	OE Component	U.S. FUZE, PROJECTILE, PD, MK 27
Honokoa	74212700	36981	742183.00	2270106.00	0	OE Component	BOOSTER
Honokoa	74212700	36982	742107.00	2270043.00	0	OE Component	U.S. FUZE, PROJECTILE, AD, MK 43, MK 54, MK 55, AND MK 89
Honokoa	74212700	36983	742158.00	2270057.00	0	OE Component	U.S. FUZE, PROJECTILE, PD, MK 27
Honokoa	74212700	36984	742107.00	2270098.00	0	OE Component	U.S. FUZE, PROJECTILE, PD, MK 27
Honokoa	74212700	36985	742126.00	2270052.00	0	OE Component	U.S. FUZE, PROJECTILE, PD, MK 27
Honokoa	74212700	36986	742172.00	2270020.00	0	OE Component	U.S. FUZE, PROJECTILE, PD, MK 27
Honokoa	74212700	24912	742116.00	2270020.00	0	Projectile	U.S. PROJECTILE, 40-MM, HE, MK 1, MK 2, & MK 3
Honokoa	74212700	24913	742192.00	2270096.00	0	Projectile	U.S. PROJECTILE, 40-MM, HE, MK 1, MK 2, & MK 3
Honokoa	74212700	24914	742105.00	2270095.00	0	Projectile	U.S. PROJECTILE, 40-MM, HE, MK 1, MK 2, & MK 3
Honokoa	74212700	24915	742126.00	2270006.00	0	Projectile	U.S. PROJECTILE, 40-MM, HE, MK 1, MK 2, & MK 3
Honokoa	74212700	24916	742173.00	2270021.00	0	Projectile	U.S. PROJECTILE, 40-MM, HE, MK 1, MK 2, & MK 3
Honokoa	74212700	24917	742128.00	2270046.00	0	Projectile	U.S. PROJECTILE, 40-MM, HE, MK 1, MK 2, & MK 3
Honokoa	74212700	24918	742122.00	2270098.00	0	Projectile	U.S. PROJECTILE, 40-MM, HE, MK 1, MK 2, & MK 3
Honokoa	74212700	24936	742156.81	2270075.40	0	Projectile	U.S. PROJECTILE, 5-IN, HE, MK 35
Honokoa	74212700	24937	742172.69	2270021.90	0	Projectile	U.S. PROJECTILE, 5-IN, HE, MK 35
Honokoa	74212700	35226	742121.00	2270032.00	0	Projectile	U.S. PROJECTILE, 40-MM, HE, MK 1, MK 2, & MK 3
Honokoa	74212700	35227	742155.00	2270048.00	0	Projectile	U.S. PROJECTILE, 40-MM, HE, MK 1, MK 2, & MK 3
Honokoa	74212700	35228	742161.00	2270071.00	0	Projectile	U.S. PROJECTILE, 40-MM, HE, MK 1, MK 2, & MK 3
Honokoa	74212700	35229	742161.00	2270071.00	0	Projectile	U.S. PROJECTILE, 40-MM, HE, MK 1, MK 2, & MK 3
Honokoa	74212700	35230	742189.00	2270027.00	0	Projectile	U.S. PROJECTILE, 40-MM, HE, MK 1, MK 2, & MK 3
Honokoa	74212700	24931	742159.00	2270059.00	0	Propellant	PROPELLANT

Data query completed 9/7/04  
Sorted by GMU

UXO Summary  
Tier One and Tier Two UXO-Cleared Areas

Work Area	GMU	Barcode ID	UTMX	UTMY	Depth (Inches)	UXO Type	UXO Nomenclature
Honokoa	74212700	24933	742159.49	2270059.10	0	Raw Explosives	RAW EXPLOSIVES
Honokoa	74212700	35232	742156.00	2270061.00	0	Raw Explosives	RAW EXPLOSIVES
Honokoa	74212700	35233	742115.00	2270035.00	0	Rocket	U.S. WARHEAD, ROCKET, 2.75-IN, FRAG, MK 1
Honokoa	74212700	24910	742159.00	2270059.00	0	Small Arms	SMALL ARMS
Honokoa	74212700	35231	742156.00	2270061.00	0	Small Arms	SMALL ARMS
Honokoa	74212701	24945	742153.00	2270148.00	0	20mm Projectile	U.S. PROJECTILE, 20-MM, HE, M97
Honokoa	74212701	24953	742148.00	2270161.00	0	Mortar	U.S. PROJECTILE, 4.2-IN, (107-MM), HE, M3
Honokoa	74212701	24946	742166.00	2270187.00	0	OE Component	U.S. FUZE, PROJECTILE, BD, MK 19, MK 20, MK 21, MK 28, MK 48, & MK 64
Honokoa	74212701	24947	742127.00	2270180.00	0	OE Component	U.S. FUZE, PROJECTILE, BD, MK 19, MK 20, MK 21, MK 28, MK 48, & MK 64
Honokoa	74212701	24948	742131.00	2270140.00	0	OE Component	U.S. FUZE, PROJECTILE, BD, MK 19, MK 20, MK 21, MK 28, MK 48, & MK 64
Honokoa	74212701	24949	742172.00	2270114.00	0	OE Component	U.S. FUZE, PROJECTILE, PD, MK 27
Honokoa	74212701	24950	742189.00	2270166.00	0	OE Component	U.S. FUZE, PROJECTILE, PD, MK 27
Honokoa	74212701	24951	742166.00	2270128.00	0	OE Component	U.S. FUZE, PROJECTILE, PD, MK 27
Honokoa	74212701	24952	742150.00	2270119.00	0	OE Component	U.S. FUZE, PROJECTILE, AD, MK 43, MK 54, MK 55, AND MK 89
Honokoa	74212701	24956	742161.00	2270187.00	0	OE Component	U.S. FUZE, PROJECTILE, BD, MK 19, MK 20, MK 21, MK 28, MK 48, & MK 64
Honokoa	74212701	24954	742127.00	2270116.00	0	Projectile	U.S. PROJECTILE, 5-IN, HE, MK 35
Honokoa	74212701	24955	742198.00	2270125.00	0	Projectile	U.S. PROJECTILE, 5-IN, HE, MK 35
Honokoa	74212701	24944	742153.00	2270148.00	0	Raw Explosives	RAW EXPLOSIVES
Honokoa	74212702	20680	742108.00	2270243.00	0	OE Component	U.S. FUZE, PROJECTILE, PD, MK 27
Honokoa	74212702	20681	742132.00	2270251.00	0	OE Component	U.S. FUZE, PROJECTILE, PD, MK 27
Honokoa	74212702	20682	742109.00	2270255.00	0	OE Component	BOOSTER
Honokoa	74212702	20686	742174.00	2270290.00	0	OE Component	U.S. FUZE, PROJECTILE, BD, MK 19, MK 20, MK 21, MK 28, MK 48, & MK 64
Honokoa	74212702	20687	742148.00	2270261.00	0	OE Component	U.S. FUZE, PROJECTILE, PD, MK 30
Honokoa	74212702	20688	742158.00	2270248.00	0	OE Component	U.S. FUZE, PROJECTILE, BD, MK 19, MK 20, MK 21, MK 28, MK 48, & MK 64
Honokoa	74212702	20689	742144.00	2270224.00	0	OE Component	BOOSTER
Honokoa	74212702	20690	742121.00	2270260.00	0	OE Component	U.S. FUZE, PROJECTILE, PD, MK 27
Honokoa	74212702	20696	742175.00	2270265.00	0	OE Component	BOOSTER
Honokoa	74212702	20697	742193.00	2270216.00	0	OE Component	U.S. FUZE, PROJECTILE, PD, MK 27
Honokoa	74212702	20683	742104.00	2270249.00	0	Projectile	U.S. PROJECTILE, 40-MM, HE, MK 1, MK 2, & MK 3
Honokoa	74212702	20684	742125.00	2270264.00	0	Projectile	U.S. PROJECTILE, 5-IN, HE, MK 35
Honokoa	74212702	20685	742183.00	2270292.00	0	Projectile	U.S. PROJECTILE, 5-IN, HE, MK 35
Honokoa	74212702	20691	742155.00	2270268.00	0	Projectile	U.S. PROJECTILE, 40-MM, HE, MK 1, MK 2, & MK 3
Honokoa	74212702	20692	742129.00	2270274.00	0	Projectile	U.S. PROJECTILE, 40-MM, HE, MK 1, MK 2, & MK 3
Honokoa	74212702	20693	742134.00	2270221.00	0	Projectile	U.S. PROJECTILE, 40-MM, HE, MK 1, MK 2, & MK 3
Honokoa	74212702	20694	742136.00	2270206.00	0	Projectile	U.S. PROJECTILE, 40-MM, HE, MK 1, MK 2, & MK 3
Honokoa	74212702	20695	742195.00	2270275.00	0	Projectile	U.S. PROJECTILE, 3-IN, AA, MK 27 (HE)
Honokoa	74212702	20698	742180.00	2270267.00	0	Projectile	U.S. PROJECTILE, 40-MM, HE, MK 1, MK 2, & MK 3
Honokoa	74212703	20700	742101.00	2270303.00	0	20mm Projectile	U.S. PROJECTILE, 20-MM, HE, M97
Honokoa	74212703	20702	742125.00	2270323.00	0	OE Component	U.S. FUZE, PROJECTILE, BD, MK 19, MK 20, MK 21, MK 28, MK 48, & MK 64
Honokoa	74212703	20704	742161.00	2270341.00	0	OE Component	BURSTER TUBE

Data query completed 9/7/04  
Sorted by GMU



UXO Summary  
Tier One and Tier Two UXO-Cleared Areas

Work Area	GMU	Barcode ID	UTMX	UTMY	Depth (Inches)	UXO Type	UXO Nomenclature
Honokoa	74212703	20705	742183.00	2270312.00	0	OE Component	U.S. FUZE, PROJECTILE, BD, MK 19, MK 20, MK 21, MK 28, MK 48, & MK 64
Honokoa	74212703	20706	742147.00	2270310.00	0	OE Component	U.S. FUZE, PROJECTILE, PD, MK 27
Honokoa	74212703	20707	742162.00	2270330.00	0	OE Component	U.S. FUZE, PROJECTILE, PD, MK 27
Honokoa	74212703	20708	742179.00	2270359.00	0	OE Component	U.S. FUZE, PROJECTILE, PD, MK 27
Honokoa	74212703	20709	742188.00	2270328.00	0	OE Component	U.S. FUZE, PROJECTILE, PD, MK 27
Honokoa	74212703	20711	742170.00	2270386.00	0	OE Component	U.S. FUZE, PROJECTILE, PD, MK 27
Honokoa	74212703	20712	742181.00	2270397.00	0	OE Component	U.S. FUZE, PROJECTILE, AD, MK 43, MK 54, MK 55, AND MK 89
Honokoa	74212703	20713	742118.00	2270352.00	0	OE Component	U.S. FUZE, PROJECTILE, BD, MK 19, MK 20, MK 21, MK 28, MK 48, & MK 64
Honokoa	74212703	20714	742136.00	2270304.00	0	OE Component	U.S. FUZE, PROJECTILE, BD, MK 19, MK 20, MK 21, MK 28, MK 48, & MK 64
Honokoa	74212703	20715	742186.00	2270394.00	0	OE Component	U.S. FUZE, PROJECTILE, BD, MK 19, MK 20, MK 21, MK 28, MK 48, & MK 64
Honokoa	74212703	20724	742115.00	2270378.00	0	OE Component	U.S. FUZE, PROJECTILE, PD, MK 27
Honokoa	74212703	20737	742162.00	2270337.00	0	OE Component	BOOSTER
Honokoa	74212703	20703	742102.00	2270332.00	0	Projectile	U.S. PROJECTILE, 5-IN, HE, MK 35
Honokoa	74212703	20710	742172.00	2270359.00	0	Projectile	U.S. PROJECTILE, 40-MM, HE, MK 1, MK 2, & MK 3
Honokoa	74212703	20716	742185.00	2270336.00	0	Projectile	U.S. PROJECTILE, 40-MM, HE, MK 1, MK 2, & MK 3
Honokoa	74212703	20717	742180.00	2270316.00	0	Projectile	U.S. PROJECTILE, 40-MM, HE, MK 1, MK 2, & MK 3
Honokoa	74212703	20718	742162.00	2270349.00	0	Projectile	U.S. PROJECTILE, 40-MM, HE, MK 1, MK 2, & MK 3
Honokoa	74212703	20719	742112.00	2270343.00	0	Projectile	U.S. PROJECTILE, 40-MM, HE, MK 1, MK 2, & MK 3
Honokoa	74212703	20720	742141.00	2270322.00	0	Projectile	U.S. PROJECTILE, 40-MM, HE, MK 1, MK 2, & MK 3
Honokoa	74212703	20721	742116.00	2270278.00	0	Projectile	U.S. PROJECTILE, 40-MM, HE, MK 1, MK 2, & MK 3
Honokoa	74212703	20722	742188.00	2270357.00	0	Projectile	U.S. PROJECTILE, 40-MM, HE, MK 1, MK 2, & MK 3
Honokoa	74212703	20725	742188.00	2270339.00	0	Projectile	U.S. PROJECTILE, 40-MM, HE, MK 1, MK 2, & MK 3
Honokoa	74212703	20726	742107.00	2270304.00	0	Projectile	U.S. PROJECTILE, 40-MM, HE, MK 1, MK 2, & MK 3
Honokoa	74212703	20727	742172.00	2270359.00	0	Projectile	U.S. PROJECTILE, 40-MM, HE, MK 1, MK 2, & MK 3
Honokoa	74212703	20728	742172.00	2270376.00	0	Projectile	U.S. PROJECTILE, 40-MM, HE, MK 1, MK 2, & MK 3
Honokoa	74212703	20729	742196.00	2270392.00	0	Projectile	U.S. PROJECTILE, 40-MM, HE, MK 1, MK 2, & MK 3
Honokoa	74212703	20730	742145.00	2270367.00	0	Projectile	U.S. PROJECTILE, 40-MM, HE, MK 1, MK 2, & MK 3
Honokoa	74212703	20731	742190.00	2270399.00	0	Projectile	U.S. PROJECTILE, 40-MM, HE, MK 1, MK 2, & MK 3
Honokoa	74212703	20732	742118.00	2270356.00	0	Projectile	U.S. PROJECTILE, 40-MM, HE, MK 1, MK 2, & MK 3
Honokoa	74212703	20733	742184.00	2270392.00	0	Projectile	U.S. PROJECTILE, 40-MM, HE, MK 1, MK 2, & MK 3
Honokoa	74212703	20734	742110.00	2270312.00	0	Projectile	U.S. PROJECTILE, 40-MM, HE, MK 1, MK 2, & MK 3
Honokoa	74212703	20735	742143.00	2270359.00	0	Projectile	U.S. PROJECTILE, 5-IN, HE, MK 35
Honokoa	74212703	20736	742143.00	2270360.00	0	Projectile	U.S. PROJECTILE, 5-IN, HE, MK 35
Honokoa	74212703	20699	742101.00	2270301.00	0	Raw Explosives	RAW EXPLOSIVES
Honokoa	74212704	24958	742137.00	2270495.00	0	20mm Projectile	U.S. PROJECTILE, 20-MM, HE, M97
Honokoa	74212704	24963	742198.00	2270423.00	0	OE Component	U.S. FUZE, PROJECTILE, AD, MK 43, MK 54, MK 55, AND MK 89
Honokoa	74212704	24964	742196.49	2270415.40	0	OE Component	U.S. FUZE, PROJECTILE, BD, MK 19, MK 20, MK 21, MK 28, MK 48, & MK 64
Honokoa	74212704	24966	742111.72	2270489.30	0	OE Component	U.S. FUZE, PROJECTILE, BD, MK 19, MK 20, MK 21, MK 28, MK 48, & MK 64
Honokoa	74212704	24960	742170.00	2270489.00	0	Projectile	U.S. PROJECTILE, 40-MM, HE, MK 1, MK 2, & MK 3
Honokoa	74212704	24961	742176.00	2270427.00	0	Projectile	U.S. PROJECTILE, 40-MM, HE, MK 1, MK 2, & MK 3

Data query completed 9/7/04  
Sorted by GMU

UXO Summary  
Tier One and Tier Two UXO-Cleared Areas

Work Area	GMU	Barcode ID	UTMX	UTMY	Depth (Inches)	UXO Type	UXO Nomenclature
Honokoa	74212704	24962	742170.00	2270489.00	0	Projectile	U.S. PROJECTILE, 40-MM, HE, MK 1, MK 2, & MK 3
Honokoa	74212704	24965	742140.68	2270492.40	0	Projectile	U.S. PROJECTILE, 5-IN, HE, MK 35
Honokoa	74212704	24957	742137.00	2270495.00	0	Pyrotechnics	CANDLE MIX
Honokoa	74212704	24959	742137.00	2270495.00	0	Small Arms	SMALL ARMS
Honokoa	74212705	31385	742199.00	2270598.00	0	20mm Projectile	U.S. PROJECTILE, 20-MM, HE, M97
Honokoa	74212705	31387	742164.00	2270557.00	0	OE Component	BURSTER TUBE
Honokoa	74212705	31388	742176.00	2270589.00	0	OE Component	BURSTER TUBE
Honokoa	74212705	31389	742147.00	2270525.00	0	OE Component	BOOSTER
Honokoa	74212705	31390	742115.00	2270570.00	0	OE Component	BOOSTER
Honokoa	74212705	31391	742171.00	2270568.00	0	OE Component	BOOSTER
Honokoa	74212705	31392	742199.00	2270599.00	0	OE Component	BOOSTER
Honokoa	74212705	31393	742199.00	2270599.00	0	OE Component	BOOSTER
Honokoa	74212705	31394	742188.00	2270547.00	0	OE Component	U.S. FUZE, PROJECTILE, BD, MK 19, MK 20, MK 21, MK 28, MK 48, & MK 64
Honokoa	74212705	31395	742132.00	2270553.00	0	OE Component	U.S. FUZE, PROJECTILE, BD, MK 19, MK 20, MK 21, MK 28, MK 48, & MK 64
Honokoa	74212705	31398	742195.00	2270598.00	0	OE Component	U.S. FUZE, PROJECTILE, PD, MK 27
Honokoa	74212705	31399	742163.00	2270581.00	0	OE Component	U.S. FUZE, PROJECTILE, AD, MK 43, MK 54, MK 55, AND MK 89
Honokoa	74212705	31400	742152.00	2270516.00	0	OE Component	U.S. FUZE, PROJECTILE, AD, MK 43, MK 54, MK 55, AND MK 89
Honokoa	74212705	31401	742134.00	2270527.00	0	OE Component	U.S. FUZE, PROJECTILE, AD, MK 43, MK 54, MK 55, AND MK 89
Honokoa	74212705	31402	742189.33	2270595.30	0	OE Component	U.S. FUZE, PROJECTILE, BD, MK 19, MK 20, MK 21, MK 28, MK 48, & MK 64
Honokoa	74212705	31404	742109.50	2270559.80	0	OE Component	U.S. FUZE, PROJECTILE, BD, MK 19, MK 20, MK 21, MK 28, MK 48, & MK 64
Honokoa	74212705	31396	742147.00	2270556.00	0	Projectile	U.S. PROJECTILE, 40-MM, HE, MK 1, MK 2, & MK 3
Honokoa	74212705	31397	742174.00	2270520.00	0	Projectile	U.S. PROJECTILE, 40-MM, HE, MK 1, MK 2, & MK 3
Honokoa	74212705	31403	742118.27	2270541.50	0	Projectile	U.S. PROJECTILE, 3-IN, AA, MK 27 (HE)
Honokoa	74212705	31405	742168.65	2270563.40	0	Projectile	U.S. PROJECTILE, 5-IN, HE, MK 35
Honokoa	74212705	31386	742199.00	2270598.00	0	Small Arms	SMALL ARMS
Honokoa	74212706	31406	742199.00	2270601.00	0	20mm Projectile	U.S. PROJECTILE, 20-MM, HE, M97
Honokoa	74212706	31407	742182.00	2270616.00	0	OE Component	U.S. FUZE, PROJECTILE, AD, MK 43, MK 54, MK 55, AND MK 89
Honokoa	74212706	31410	742143.00	2270674.00	0	OE Component	BOOSTER
Honokoa	74212706	31411	742177.00	2270699.00	0	OE Component	U.S. FUZE, PROJECTILE, BD, MK 19, MK 20, MK 21, MK 28, MK 48, & MK 64
Honokoa	74212706	31412	742104.17	2270652.30	0	OE Component	U.S. FUZE, PROJECTILE, BD, MK 19, MK 20, MK 21, MK 28, MK 48, & MK 64
Honokoa	74212706	31408	742135.00	2270651.00	0	Projectile	U.S. PROJECTILE, 40-MM, HE, MK 1, MK 2, & MK 3
Honokoa	74212706	31413	742178.86	2270663.80	0	Projectile	U.S. PROJECTILE, 5-IN, HE, MK 35
Honokoa	74212707	31425	742101.00	2270799.00	0	20mm Projectile	U.S. PROJECTILE, 20-MM, HE, M97
Honokoa	74212707	41424	742198.00	2270798.00	0	20mm Projectile	U.S. PROJECTILE, 20-MM, HE, M97
Honokoa	74212707	31440	742174.22	2270757.40	0	Mortar	U.S. PROJECTILE, 4.2-IN, (107-MM), HE, M3
Honokoa	74212707	31429	742133.00	2270747.00	0	OE Component	BOOSTER
Honokoa	74212707	31430	742165.00	2270782.00	0	OE Component	BOOSTER

Data query completed 9/7/04  
Sorted by GMU

UXO Summary  
Tier One and Tier Two UXO-Cleared Areas

Work Area	GMU	Barcode ID	UTMX	UTMY	Depth (Inches)	UXO Type	UXO Nomenclature
Honokoa	74212707	31431	742155.00	2270779.00	0	OE Component	U.S. FUZE, PROJECTILE, AD, MK 43, MK 54, MK 55, AND MK 89
Honokoa	74212707	31432	742148.00	2270760.00	0	OE Component	U.S. FUZE, PROJECTILE, AD, MK 43, MK 54, MK 55, AND MK 89
Honokoa	74212707	31433	742135.00	2270739.00	0	OE Component	U.S. FUZE, PROJECTILE, AD, MK 43, MK 54, MK 55, AND MK 89
Honokoa	74212707	31434	742121.00	2270764.00	0	OE Component	U.S. FUZE, PROJECTILE, AD, MK 43, MK 54, MK 55, AND MK 89
Honokoa	74212707	31435	742108.00	2270751.00	0	OE Component	U.S. FUZE, PROJECTILE, AD, MK 43, MK 54, MK 55, AND MK 89
Honokoa	74212707	31436	742181.00	2270706.00	0	OE Component	U.S. FUZE, PROJECTILE, BD, MK 19, MK 20, MK 21, MK 28, MK 48, & MK 64
Honokoa	74212707	31439	742192.37	2270719.40	0	OE Component	U.S. FUZE, PROJECTILE, BD, MK 19, MK 20, MK 21, MK 28, MK 48, & MK 64
Honokoa	74212707	41418	742164.00	2270724.00	0	OE Component	U.S. FUZE, PROJECTILE, BD, MK 19, MK 20, MK 21, MK 28, MK 48, & MK 64
Honokoa	74212707	41420	742141.00	2270726.00	0	OE Component	U.S. FUZE, PROJECTILE, BD, MK 19, MK 20, MK 21, MK 28, MK 48, & MK 64
Honokoa	74212707	41422	742127.00	2270742.00	0	OE Component	U.S. FUZE, PROJECTILE, PD, MK 27
Honokoa	74212707	41423	742169.00	2270754.00	0	OE Component	U.S. FUZE, PROJECTILE, AD, MK 43, MK 54, MK 55, AND MK 89
Honokoa	74212707	31426	742186.00	2270730.00	0	Projectile	U.S. PROJECTILE, 40-MM, HE, MK 1, MK 2, & MK 3
Honokoa	74212707	31427	742184.00	2270719.00	0	Projectile	U.S. PROJECTILE, 40-MM, HE, MK 1, MK 2, & MK 3
Honokoa	74212707	31428	742176.00	2270728.00	0	Projectile	U.S. PROJECTILE, 40-MM, HE, MK 1, MK 2, & MK 3
Honokoa	74212707	31437	742125.18	2270719.80	0	Projectile	U.S. PROJECTILE, 5-IN, HE, MK 35
Honokoa	74212707	31438	742182.97	2270762.00	0	Projectile	U.S. PROJECTILE, 5-IN, HE, MK 35
Honokoa	74212707	41417	742175.00	2270725.00	0	Projectile	U.S. PROJECTILE, 40-MM, HE, MK 1, MK 2, & MK 3
Honokoa	74212707	41419	742155.00	2270726.00	0	Projectile	U.S. PROJECTILE, 40-MM, HE, MK 1, MK 2, & MK 3
Honokoa	74212707	41421	742133.00	2270782.00	0	Projectile	U.S. PROJECTILE, 40-MM, HE, MK 1, MK 2, & MK 3
Honokoa	74212708	41416	742198.00	2270802.00	0	20mm Projectile	U.S. PROJECTILE, 20-MM, HE, M97
Honokoa	74212708	31446	742142.00	2270878.00	0	OE Component	U.S. FUZE, PROJECTILE, AD, MK 43, MK 54, MK 55, AND MK 89
Honokoa	74212708	31447	742165.00	2270880.00	0	OE Component	U.S. FUZE, PROJECTILE, AD, MK 43, MK 54, MK 55, AND MK 89
Honokoa	74212708	31448	742129.00	2270853.00	0	OE Component	U.S. FUZE, PROJECTILE, AD, MK 43, MK 54, MK 55, AND MK 89
Honokoa	74212708	41412	742187.00	2270811.00	0	OE Component	U.S. FUZE, PROJECTILE, AD, MK 43, MK 54, MK 55, AND MK 89
Honokoa	74212708	41413	742154.00	2270828.00	0	OE Component	U.S. FUZE, PROJECTILE, AD, MK 43, MK 54, MK 55, AND MK 89
Honokoa	74212708	31459	742133.75	2270818.60	0	Projectile	U.S. PROJECTILE, 5-IN, APHE, MK 32
Honokoa	74212708	31460	742128.80	2270847.40	0	Projectile	U.S. PROJECTILE, 5-IN, HE, MK 35
Honokoa	74212708	31461	742128.63	2270847.70	0	Projectile	U.S. PROJECTILE, 5-IN, HE, MK 35
Honokoa	74212708	41414	742198.00	2270802.00	0	Raw Explosives	RAW EXPLOSIVES
Honokoa	74212708	41415	742198.00	2270802.00	0	Small Arms	SMALL ARMS
Honokoa	74212709	22877	742181.00	2270979.00	0	OE Component	U.S. FUZE, PROJECTILE, AD, MK 43, MK 54, MK 55, AND MK 89

Data query completed 9/7/04  
Sorted by GMU

UXO Summary  
Tier One and Tier Two UXO-Cleared Areas

Work Area	GMU	Barcode ID	UTMX	UTMY	Depth (Inches)	UXO Type	UXO Nomenclature
Honokoa	74212709	22878	742167.00	2270942.00	0	OE Component	U.S. FUZE, PROJECTILE, AD, MK 43, MK 54, MK 55, AND MK 89
Honokoa	74212709	22879	742129.00	2270923.00	0	OE Component	U.S. FUZE, PROJECTILE, BD, MK 19, MK 20, MK 21, MK 28, MK 48, & MK 64
Honokoa	74212709	22880	742115.00	2270974.00	0	Projectile	U.S. PROJECTILE, 40-MM, HE, MK 1, MK 2, & MK 3
Honokoa	74212710	22869	742199.00	2271099.00	0	20mm Projectile	U.S. PROJECTILE, 20-MM, HE, M97
Honokoa	74212710	22872	742177.00	2271009.00	0	OE Component	U.S. FUZE, PROJECTILE, AD, MK 43, MK 54, MK 55, AND MK 89
Honokoa	74212710	22873	742143.00	2271063.00	0	OE Component	U.S. FUZE, PROJECTILE, AD, MK 43, MK 54, MK 55, AND MK 89
Honokoa	74212710	22870	742116.00	2271058.00	0	Projectile	U.S. PROJECTILE, 40-MM, HE, MK 1, MK 2, & MK 3
Honokoa	74212710	22871	742140.00	2271023.00	0	Projectile	U.S. PROJECTILE, 40-MM, HE, MK 1, MK 2, & MK 3
Honokoa	74212710	22876	742174.00	2271052.00	0	Projectile	U.S. PROJECTILE, 3-IN, AA, MK 27 (HE)
Honokoa	74212710	22875	742123.00	2271081.00	0	Pyrotechnics	TRACER
Honokoa	74212711	22895	742148.00	2271140.00	0	OE Component	OE COMPONENT, MISCELLANEOUS
Honokoa	74212711	22896	742150.00	2271187.00	0	OE Component	BURSTER TUBE
Honokoa	74212711	22899	742166.10	2271144.20	0	OE Component	U.S. FUZE, PROJECTILE, MT, MK 342
Honokoa	74212711	22897	742101.00	2271199.00	0	Pyrotechnics	CANDLE MIX
Honokoa	74212712	36927	742105.00	2271205.00	0	20mm Projectile	U.S. PROJECTILE, 20-MM, HE, M97
Honokoa	74212712	22901	742171.26	2271297.30	0	Bomb	U.S. BOMB, 4-LB, FRAG, M83 (BUTTERFLY)
Honokoa	74212712	22900	742167.15	2271236.30	0	OE Component	U.S. FUZE, PROJECTILE, BD, MK 19, MK 20, MK 21, MK 28, MK 48, & MK 64
Honokoa	74212712	36928	742129.00	2271272.00	0	OE Component	U.S. FUZE, PROJECTILE, AD, MK 43, MK 54, MK 55, AND MK 89
Honokoa	74212712	36929	742182.00	2271216.00	0	Raw Explosives	RAW EXPLOSIVES
Honokoa	74212713	36921	742105.00	2271305.00	0	20mm Projectile	U.S. PROJECTILE, 20-MM, HE, M97
Honokoa	74212713	29684	742174.63	2271370.20	0	Bomb	U.S. BOMB, 4-LB, FRAG, M83 (BUTTERFLY)
Honokoa	74212713	29686	742141.74	2271367.40	0	Bomb	U.S. BOMB, 4-LB, FRAG, M83 (BUTTERFLY)
Honokoa	74212713	29687	742151.76	2271353.40	0	Bomb	U.S. BOMB, 4-LB, FRAG, M83 (BUTTERFLY)
Honokoa	74212713	29688	742155.32	2271346.00	0	Bomb	U.S. BOMB, 4-LB, FRAG, M83 (BUTTERFLY)
Honokoa	74212713	29689	742102.76	2271388.20	0	Bomb	U.S. BOMB, 4-LB, FRAG, M83 (BUTTERFLY)
Honokoa	74212713	36925	742118.25	2271367.90	0	Bomb	U.S. BOMB, 4-LB, FRAG, M83 (BUTTERFLY)
Honokoa	74212713	36926	742161.42	2271342.80	0	Bomb	U.S. BOMB, 4-LB, FRAG, M83 (BUTTERFLY)
Honokoa	74212713	29685	742155.69	2271390.40	0	OE Component	U.S. FUZE, PROJECTILE, BD, MK 19, MK 20, MK 21, MK 28, MK 48, & MK 64
Honokoa	74212713	29708	742107.00	2271346.00	0	OE Component	U.S. FUZE, PROJECTILE, AD, MK 43, MK 54, MK 55, AND MK 89
Honokoa	74212713	36922	742156.00	2271350.00	0	OE Component	BOOSTER
Honokoa	74212713	36923	742119.00	2271372.00	0	OE Component	BOOSTER
Honokoa	74212713	36924	742124.13	2271324.90	0	OE Component	U.S. FUZE, BOMB, NOSE, M103, M139, & M140
Honokoa	74212713	29683	742196.13	2271377.50	0	Projectile	CANADIAN PROJECTILE, 3-IN, HE, MK 33
Honokoa	74212714	36930	742105.00	2271405.00	0	20mm Projectile	U.S. PROJECTILE, 20-MM, HE, M97
Honokoa	74212714	29681	742179.09	2271469.30	0	OE Component	U.S. BOMB, IGNITER, WP, M23
Honokoa	74212714	36931	742182.00	2271430.00	0	OE Component	U.S. FUZE, PROJECTILE, PD, MK 27
Honokoa	74212714	29680	742152.74	2271455.40	0	Projectile	U.S. PROJECTILE, 5-IN, HE, MK 35
Honokoa	74212714	36932	742193.00	2271418.00	0	Projectile	U.S. PROJECTILE, 40-MM, HE, MK 1, MK 2, & MK 3
Honokoa	74212714	36933	742133.00	2271428.00	0	Projectile	U.S. PROJECTILE, 3-IN, APHE, MK 29
Honokoa	74212715	29678	742106.00	2271501.00	0	20mm Projectile	U.S. PROJECTILE, 20-MM, HE, M97

Data query completed 9/7/04  
Sorted by GMU

UXO Summary  
Tier One and Tier Two UXO-Cleared Areas

Work Area	GMU	Barcode ID	UTMX	UTMY	Depth (Inches)	UXO Type	UXO Nomenclature
Honokoa	74212715	29679	742126.00	2271574.00	0	OE Component	U.S. FUZE, PROJECTILE, AD, MK 43, MK 54, MK 55, AND MK 89
Honokoa	74212717	36917	742195.00	2271705.00	0	20mm Projectile	U.S. PROJECTILE, 20-MM, HE, M97
Honokoa	74212717	28022	742146.40	2271791.00	0	Bomb	U.S. BOMB, 4-LB, FRAG, M83 (BUTTERFLY)
Honokoa	74212717	28021	742161.38	2271715.80	0	OE Component	U.S. FUZE, PROJECTILE, BD, MK 19, MK 20, MK 21, MK 28, MK 48, & MK 64
Honokoa	74212717	28024	742158.35	2271708.30	0	OE Component	U.S. FUZE, PROJECTILE, AD, MK 43, MK 54, MK 55, AND MK 89
Honokoa	74212717	28025	742161.75	2271765.40	0	OE Component	BOOSTER
Honokoa	74212717	36918	742196.00	2271706.00	0	OE Component	U.S. FUZE, PROJECTILE, BD, MK 19, MK 20, MK 21, MK 28, MK 48, & MK 64
Honokoa	74212717	28023	742160.93	2271739.10	0	Projectile	U.S. PROJECTILE, 3-IN, AA, MK 27 (HE)
Honokoa	74212717	28026	742145.37	2271755.00	0	Projectile	U.S. PROJECTILE, 5-IN, HE, MK 35
Honokoa	74212717	36919	742190.00	2271711.00	0	Projectile	U.S. PROJECTILE, 40-MM, HE, MK 1, MK 2, & MK 3
Honokoa	74212718	28010	742101.00	2271801.00	0	20mm Projectile	U.S. PROJECTILE, 20-MM, HE, M97
Honokoa	74212718	36912	742195.00	2271895.00	0	20mm Projectile	U.S. PROJECTILE, 20-MM, HE, M97
Honokoa	74212718	28015	742142.89	2271817.00	0	Bomb	U.S. BOMB, 4-LB, FRAG, M83 (BUTTERFLY)
Honokoa	74212718	28018	742125.68	2271810.20	0	OE Component	U.S. FUZE, BOMB, AN-M173 & M918
Honokoa	74212718	36913	742147.00	2271883.00	0	OE Component	BOOSTER
Honokoa	74212718	36914	742175.00	2271827.00	0	OE Component	BOOSTER
Honokoa	74212718	28016	742155.17	2271834.10	0	Projectile	U.S. PROJECTILE, 5-IN, HE, MK 35
Honokoa	74212718	28017	742131.45	2271889.70	0	Projectile	U.S. PROJECTILE, 3-IN, AA, MK 27 (HE)
Honokoa	74212718	28019	742107.38	2271817.40	0	Projectile	U.S. PROJECTILE, 5-IN, HE, MK 35
Honokoa	74212718	36915	742139.00	2271897.00	0	Projectile	U.S. PROJECTILE, 3-IN, AA, MK 27 (HE)
Honokoa	74212718	36916	742119.00	2271899.00	0	Projectile	U.S. PROJECTILE, 5-IN, HE, MK 35
Honokoa	74212718	28011	742101.00	2271801.00	0	Raw Explosives	RAW EXPLOSIVES
Honokoa	74212719	28008	742101.00	2271901.00	0	20mm Projectile	U.S. PROJECTILE, 20-MM, HE, M97
Honokoa	74212719	28012	742171.37	2271934.90	0	Projectile	U.S. PROJECTILE, 3-IN, AA, MK 27 (HE)
Honokoa	74212719	28013	742128.64	2271960.40	0	Projectile	U.S. PROJECTILE, 3-IN, AA, MK 27 (HE)
Honokoa	74212719	28014	742129.71	2271913.00	0	Projectile	U.S. PROJECTILE, 3-IN, AA, MK 27 (HE)
Honokoa	74212720	30281	742103.00	2272004.00	0	20mm Projectile	U.S. PROJECTILE, 20-MM, HE, M97
Honokoa	74212720	30276	742182.13	2272019.70	0	OE Component	U.S. FUZE, PROJECTILE, AD, MK 43, MK 54, MK 55, AND MK 89
Honokoa	74212720	30278	742167.34	2272072.40	0	OE Component	U.S. FUZE, PROJECTILE, BD, MK 19, MK 20, MK 21, MK 28, MK 48, & MK 64
Honokoa	74212720	30279	742109.21	2272079.10	0	OE Component	U.S. FUZE, PROJECTILE, BD, MK 19, MK 20, MK 21, MK 28, MK 48, & MK 64
Honokoa	74212720	30280	742157.19	2272017.30	0	OE Component	U.S. FUZE, PROJECTILE, BD, MK 19, MK 20, MK 21, MK 28, MK 48, & MK 64
Honokoa	74212720	30277	742189.24	2272071.20	0	Projectile	U.S. PROJECTILE, 3-IN, AA, MK 27 (HE)
Honokoa	74212721	30323	742100.02	2272100.00	0	20mm Projectile	U.S. PROJECTILE, 20-MM, HE, M97
Honokoa	74212721	30324	742119.00	2272137.00	0	OE Component	U.S. FUZE, PROJECTILE, AD, MK 43, MK 54, MK 55, AND MK 89
Honokoa	74212721	30321	742191.31	2272146.10	0	Projectile	U.S. PROJECTILE, 5-IN, HE, MK 35
Honokoa	74212721	30322	742194.13	2272106.10	0	Projectile	U.S. PROJECTILE, 5-IN, HE, MK 35
Honokoa	74212721	30326	742100.02	2272100.00	0	Small Arms	SMALL ARMS
Honokoa	74212722	30370	742121.34	2272237.10	0	OE Component	BURSTER TUBE
Honokoa	74212722	30375	742134.37	2272277.10	0	OE Component	U.S. FUZE, BOMB, NOSE, M103, M139, & M140

Data query completed 9/7/04  
Sorted by GMU

UXO Summary  
Tier One and Tier Two UXO-Cleared Areas

Work Area	GMU	Barcode ID	UTMX	UTMY	Depth (Inches)	UXO Type	UXO Nomenclature
Honokoa	74212722	30376	742176.39	2272244.10	0	OE Component	U.S. FUZE, PROJECTILE, AD, MK 43, MK 54, MK 55, AND MK 89
Honokoa	74212722	30369	742159.13	2272287.60	0	Projectile	U.S. PROJECTILE, 5-IN, HE, MK 35
Honokoa	74212722	30371	742126.44	2272269.30	0	Projectile	U.S. PROJECTILE, 40-MM, HE, MK 1, MK 2, & MK 3
Honokoa	74212722	30372	742154.22	2272219.50	0	Projectile	U.S. PROJECTILE, 3-IN, AA, MK 27 (HE)
Honokoa	74212722	30373	742166.82	2272285.10	0	Projectile	U.S. PROJECTILE, 5-IN, HE, MK 35
Honokoa	74212722	30374	742117.26	2272287.10	0	Projectile	U.S. PROJECTILE, 5-IN, HE, MK 35
Honokoa	74212723	30218	742100.02	2272300.00	0	20mm Projectile	U.S. PROJECTILE, 20-MM, HE, M97
Honokoa	74212723	30214	742169.43	2272332.10	0	OE Component	U.S. BOMB, IGNITER, WP, M23
Honokoa	74212723	30215	742168.27	2272359.40	0	OE Component	U.S. FUZE, PROJECTILE, MT, MK 18, MK 42, & MK 63
Honokoa	74212723	30217	742166.03	2272321.80	0	OE Component	BOOSTER
Honokoa	74212723	30219	742171.00	2272366.00	0	OE Component	U.S. FUZE, PROJECTILE, AD, MK 43, MK 54, MK 55, AND MK 89
Honokoa	74212723	30422	742102.31	2272399.10	0	Projectile	U.S. PROJECTILE, 8-IN, HC, MK 25
Honokoa	74212723	30216	742163.76	2272314.30	0	Rocket	U.S. ROCKET, 5.0-IN, BOMBARDMENT, MK 50 (BOMBROC) with WARHEAD, MK 10
Honokoa	74212724	30228	742100.02	2272400.00	0	20mm Projectile	U.S. PROJECTILE, 20-MM, HE, M97
Honokoa	74212724	30223	742147.39	2272467.20	0	OE Component	U.S. FUZE, PROJECTILE, BD, MK 19, MK 20, MK 21, MK 28, MK 48, & MK 64
Honokoa	74212724	30225	742107.09	2272492.20	0	OE Component	U.S. FUZE, PROJECTILE, MT, MK 18, MK 42, & MK 63
Honokoa	74212724	30230	742185.00	2272416.00	0	OE Component	U.S. FUZE, PROJECTILE, AD, MK 43, MK 54, MK 55, AND MK 89
Honokoa	74212724	30221	742104.23	2272496.10	0	Projectile	U.S. PROJECTILE, 5-IN, HE, MK 35
Honokoa	74212724	30222	742187.66	2272491.70	0	Projectile	U.S. PROJECTILE, 5-IN, HE, MK 35
Honokoa	74212724	30224	742109.79	2272412.40	0	Projectile	U.S. PROJECTILE, 5-IN, HE, MK 35
Honokoa	74212724	30229	742117.00	2272470.00	0	Projectile	U.S. PROJECTILE, 40-MM, HE, MK 1, MK 2, & MK 3
Honokoa	74212724	30226	742124.00	2272467.00	0	Pyrotechnics	SIGNAL, DRIFT, AN-MK4, AN-MK5, AND AN-MK6
Honokoa	74212724	30227	742167.00	2272457.00	0	Pyrotechnics	SIGNAL, DRIFT, AN-MK4, AN-MK5, AND AN-MK6
Honokoa	74212725	29926	742145.05	2272591.10	0	OE Component	U.S. FUZE, PROJECTILE, BD, MK 19, MK 20, MK 21, MK 28, MK 48, & MK 64
Honokoa	74212725	29928	742191.64	2272594.10	0	OE Component	U.S. FUZE, PROJECTILE, BD, MK 19, MK 20, MK 21, MK 28, MK 48, & MK 64
Honokoa	74212725	29929	742171.32	2272574.90	0	OE Component	U.S. FUZE, PROJECTILE, BD, MK 19, MK 20, MK 21, MK 28, MK 48, & MK 64
Honokoa	74212725	29933	742176.83	2272547.50	0	OE Component	U.S. FUZE, PROJECTILE, BD, MK 19, MK 20, MK 21, MK 28, MK 48, & MK 64
Honokoa	74212725	29927	742154.37	2272590.20	0	Projectile	U.S. PROJECTILE, 40-MM, HE, MK 1, MK 2, & MK 3
Honokoa	74212725	29930	742117.46	2272551.10	0	Projectile	U.S. PROJECTILE, 40-MM, HE, MK 1, MK 2, & MK 3
Honokoa	74212725	29931	742129.65	2272544.30	0	Projectile	U.S. PROJECTILE, 5-IN, HE, MK 35
Honokoa	74212725	29932	742139.02	2272535.20	0	Projectile	U.S. PROJECTILE, 5-IN, HE, MK 35
Honokoa	74212725	29934	742155.26	2272507.90	0	Projectile	PROJECTILE, 5-IN, HE, TYPE EX-1
Honokoa	74212726	29941	742100.02	2272600.00	0	20mm Projectile	U.S. PROJECTILE, 20-MM, HE, M97
Honokoa	74212726	29935	742181.39	2272618.50	0	Bomb	U.S. BOMB, 4-LB, FRAG, M83 (BUTTERFLY)
Honokoa	74212726	29937	742131.31	2272674.60	0	OE Component	BURSTER TUBE
Honokoa	74212726	29938	742107.21	2272674.10	0	OE Component	U.S. FUZE, BOMB, TAIL, IMPACT-INERTIA, M100
Honokoa	74212726	29936	742136.15	2272622.40	0	Projectile	U.S. PROJECTILE, 5-IN, HE, MK 35

Data query completed 9/7/04  
Sorted by GMU

UXO Summary  
Tier One and Tier Two UXO-Cleared Areas

Work Area	GMU	Barcode ID	UTMX	UTMY	Depth (Inches)	UXO Type	UXO Nomenclature
Honokoa	74212726	29939	742194.31	2272695.40	0	Rocket	U.S. WARHEAD, ROCKET, 2.75-IN, FRAG, MK 1
Honokoa	74212727	27683	742182.91	2272714.30	0	Bomb	U.S. BOMB, 100-LB, GP, AN-M30
Honokoa	74212727	27688	742175.18	2272755.00	0	Bomb	U.S. BOMB, 4-LB, FRAG, M83 (BUTTERFLY)
Honokoa	74212727	27690	742189.45	2272773.20	0	Bomb	U.S. BOMB, 4-LB, FRAG, M83 (BUTTERFLY)
Honokoa	74212727	27691	742195.46	2272769.80	0	Bomb	U.S. BOMB, 4-LB, FRAG, M83 (BUTTERFLY)
Honokoa	74212727	27692	742180.52	2272778.60	0	Bomb	U.S. BOMB, 4-LB, FRAG, M83 (BUTTERFLY)
Honokoa	74212727	27684	742121.77	2272701.90	0	OE Component	U.S. FUZE, PROJECTILE, AD, MK 43, MK 54, MK 55, AND MK 89
Honokoa	74212727	27685	742105.08	2272714.00	0	OE Component	BOOSTER
Honokoa	74212727	36473	742128.00	2272755.00	0	OE Component	BOOSTER
Honokoa	74212727	27686	742118.21	2272736.50	0	Projectile	CANADIAN PROJECTILE, 3-IN, HE, MK 33
Honokoa	74212727	27687	742171.12	2272739.90	0	Projectile	U.S. PROJECTILE, 3-IN, APHE, MK 29
Honokoa	74212727	27689	742109.09	2272778.20	0	Projectile	U.S. PROJECTILE, 3-IN, AA, MK 27 (HE)
Honokoa	74212727	36472	742152.00	2272770.00	0	Projectile	U.S. PROJECTILE, 40-MM, HE, MK 1, MK 2, & MK 3
Honokoa	74212727	36474	742137.97	2272795.10	0	Projectile	U.S. PROJECTILE, 5-IN, HE, MK 35
Honokoa	74212727	36475	742184.00	2272709.00	0	Projectile	U.S. PROJECTILE, 5-IN, HE, MK 35
Honokoa	74212728	27680	742118.00	2272832.00	0	20mm Projectile	U.S. PROJECTILE, 20-MM, HE, M97
Honokoa	74212728	27677	742191.26	2272819.20	0	Bomb	U.S. BOMB, 4-LB, FRAG, M83 (BUTTERFLY)
Honokoa	74212728	27678	742177.45	2272801.90	0	Bomb	U.S. BOMB, 100-LB, GP, AN-M30
Honokoa	74212728	27679	742161.08	2272809.20	0	OE Component	U.S. FUZE, PROJECTILE, BD, MK 19, MK 20, MK 21, MK 28, MK 48. & MK 64
Honokoa	74212728	27681	742111.62	2272829.20	0	Projectile	U.S. PROJECTILE, 40-MM, HE, MK 1, MK 2, & MK 3
Honokoa	74212729	27705	742171.85	2272969.20	0	Projectile	U.S. PROJECTILE, 3-IN, AA, MK 27 (HE)
Honokoa	74212729	27706	742152.82	2272995.80	0	Projectile	U.S. PROJECTILE, 3-IN, AA, MK 27 (HE)
Honokoa	74212729	27707	742152.48	2272995.10	0	Projectile	U.S. PROJECTILE, 5-IN, HE, MK 35
Honokoa	74212729	27708	742126.79	2272912.00	0	Projectile	U.S. PROJECTILE, 3-IN, AA, MK 27 (HE)
Honokoa	74212729	27709	742119.01	2272991.10	0	Projectile	U.S. PROJECTILE, 5-IN, HE, MK 35
Honokoa	74212729	27710	742119.23	2272992.00	0	Projectile	U.S. PROJECTILE, 3-IN, APHE, MK 29
Honokoa	74212730	27659	742105.89	2273033.80	0	Projectile	U.S. PROJECTILE, 3-IN, APHE, MK 29
Honokoa	74212731	27676	742109.00	2273149.00	0	20mm Projectile	U.S. PROJECTILE, 20-MM, HE, M97
Honokoa	74212732	27661	742191.50	2273293.60	0	Projectile	PROJECTILE, 5-IN, HE, TYPE EX-1
Honokoa	74212732	27662	742158.09	2273255.20	0	Rocket	U.S. WARHEAD, ROCKET, 2.75-IN, HE-FRAG, M151
Honokoa	74212733	28417	742148.00	2273351.00	0	20mm Projectile	U.S. PROJECTILE, 20-MM, HE, M97
Honokoa	74212733	28415	742155.64	2273310.90	0	OE Component	U.S. FUZE, PROJECTILE, PD, MK 30
Honokoa	74212733	28418	742193.00	2273378.00	0	OE Component	BOOSTER
Honokoa	74212734	28420	742142.00	2273460.00	0	20mm Projectile	U.S. PROJECTILE, 20-MM, HE, M97
Honokoa	74212734	28422	742194.00	2273432.00	0	OE Component	U.S. FUZE, PROJECTILE, PD, MK 27
Honokoa	74212734	28421	742162.00	2273469.00	0	Projectile	U.S. PROJECTILE, 40-MM, HE, MK 1, MK 2, & MK 3
North Coast	74212735	28343	742102.00	2273596.00	0	20mm Projectile	U.S. PROJECTILE, 20-MM, HE, M97
North Coast	74212735	28340	742191.57	2273592.20	0	OE Component	U.S. FUZE, PROJECTILE, PD, MK 30
North Coast	74212735	28341	742108.92	2273585.60	0	Projectile	U.S. PROJECTILE, 3-IN, AA, MK 27 (HE)
North Coast	74212735	28339	742179.23	2273597.10	0	Rocket	U.S. ROCKET, 5.0-IN, BOMBARDMENT, MK 50 (BOMBROC) with WARHEAD, MK 10
North Coast	74212737	28345	742101.00	2273701.00	0	20mm Projectile	U.S. PROJECTILE, 20-MM, HE, M97
North Coast	74212737	28347	742167.89	2273795.20	0	OE Component	U.S. FUZE, PROJECTILE, PD, MK 30
North Coast	74212737	28346	742155.19	2273791.20	0	Projectile	U.S. PROJECTILE, 3-IN, AA, MK 27 (HE)
North Coast	74212737	28348	742162.43	2273708.20	0	Projectile	U.S. PROJECTILE, 5-IN, HE, MK 35
North Coast	74212738	28474	742103.00	2273898.00	0	20mm Projectile	U.S. PROJECTILE, 20-MM, HE, M97

Data query completed 9/7/04  
Sorted by GMU

UXO Summary  
Tier One and Tier Two UXO-Cleared Areas

Work Area	GMU	Barcode ID	UTMX	UTMY	Depth (Inches)	UXO Type	UXO Nomenclature
North Coast	74212738	28471	742183.61	2273889.20	0	OE Component	U.S. FUZE, PROJECTILE, PD, MK 27
North Coast	74212738	28470	742181.54	2273890.10	0	Projectile	U.S. PROJECTILE, 40-MM, HE, MK 1, MK 2, & MK 3
North Coast	74212738	28472	742198.21	2273874.30	0	Projectile	U.S. PROJECTILE, 40-MM, HE, MK 1, MK 2, & MK 3
North Coast	74212739	22953	742160.15	2273970.30	0	Projectile	U.S. PROJECTILE, 40-MM, HE, MK 1, MK 2, & MK 3
North Coast	74212740	22956	742199.00	2274099.00	0	20mm Projectile	U.S. PROJECTILE, 20-MM, HE, M97
North Coast	74212740	22955	742196.23	2274058.50	0	OE Component	U.S. FUZE, BOMB, NOSE, M105
North Coast	74212740	22954	742184.33	2274039.30	0	Projectile	U.S. PROJECTILE, 40-MM, HE, MK 1, MK 2, & MK 3
North Coast	74212740	22957	742145.00	2274065.00	0	Projectile	U.S. PROJECTILE, 40-MM, HE, MK 1, MK 2, & MK 3
North Coast	74212740	22958	742199.00	2274001.00	0	Projectile	U.S. PROJECTILE, 40-MM, HE, MK 1, MK 2, & MK 3
North Coast	74212746	28469	742183.19	2274610.40	0	Rocket	U.S. WARHEAD, ROCKET, 2.75-IN, FRAG, MK 1
Honokanaia	74222690	17540	742200.37	2269098.50	0	20mm Projectile	U.S. PROJECTILE, 20-MM, HE, M97
Honokanaia	74222690	17541	742201.37	2269098.80	0	Small Arms	SMALL ARMS
Honokanaia	74222692	17542	742201.23	2269201.30	0	20mm Projectile	U.S. PROJECTILE, 20-MM, HE, M97
Honokanaia	74222693	17533	742299.30	2269300.20	0	20mm Projectile	U.S. PROJECTILE, 20-MM, HE, M97
Honokanaia	74222693	17532	742286.13	2269347.30	0	OE Component	U.S. FUZE, PROJECTILE, BD, MK 19, MK 20, MK 21, MK 28, MK 48, & MK 64
Honokanaia	74222693	17534	742299.75	2269300.50	0	OE Component	BOOSTER
Honokanaia	74222693	17536	742298.75	2269300.10	0	Small Arms	SMALL ARMS
Honokanaia	74222694	36468	742206.00	2269499.00	0	20mm Projectile	U.S. PROJECTILE, 20-MM, HE, M97
Honokanaia	74222694	36469	742206.00	2269499.00	0	Projectile	U.S. PROJECTILE, 40-MM, HE, MK 1, MK 2, & MK 3
Honokanaia	74222694	36470	742206.00	2269499.00	0	Small Arms	SMALL ARMS
Honokoa	74222695	10600	742201.72	2269898.30	0	Projectile	PROJECTILE, 5-IN, PRACTICE (UNKNOWN MK)
K-1 Road	74222695	7344	742212.10	2269598.20	0	20mm Projectile	U.S. PROJECTILE, 20-MM, HE, M97
K-1 Road	74222695	10598	742202.40	2269598.80	0	20mm Projectile	PROJECTILE, 20-MM (UNKNOWN MK)
K-1 Road	74222695	10605	742280.91	2269580.50	0	OE Component	BOOSTER
K-1 Road	74222695	10606	742204.88	2269501.20	0	OE Component	U.S. FUZE, PROJECTILE, PD, MK 27
K-1 Road	74222695	10601	742251.76	2269581.60	0	Projectile	U.S. PROJECTILE, 40-MM, HE, MK 1, MK 2, & MK 3
K-1 Road	74222695	10603	742278.91	2269542.60	0	Projectile	PROJECTILE, 5-IN, PRACTICE (UNKNOWN MK)
K-1 Road	74222695	10604	742290.11	2269576.00	0	Projectile	U.S. PROJECTILE, 40-MM, HE, MK 1, MK 2, & MK 3
K-1 Road	74222695	10781	742237.34	2269596.70	5	Projectile	U.S. PROJECTILE, 40-MM, HE, MK 1, MK 2, & MK 3
K-1 Road	74222695	7348	742287.95	2269555.30	24	Projectile	U.S. PROJECTILE, 5-IN, ILLUMINATION, MK 45
K-1 Road	74222695	7347	742290.75	2269589.70	38	Projectile	U.S. PROJECTILE, 40-MM, HE, MK 1, MK 2, & MK 3
K-1 Road	74222695	10602	742258.48	2269593.70	0	Pyrotechnics	FLARE, MISCELLANEOUS (UNKNOWN MK)
K-1 Road	74222695	10599	742201.72	2269598.30	0	Small Arms	SMALL ARMS
K-1 Road	74222695	7345	742212.63	2269598.60	5	Small Arms	SMALL ARMS
K-1 Road	74222695	7343	742212.40	2269598.00	12	Small Arms	SMALL ARMS
Honokoa	74222696	10720	742220.59	2269648.40	0	Projectile	U.S. PROJECTILE, 40-MM, HE, MK 1, MK 2, & MK 3
Honokoa	74222696	40672	742216.00	2269673.00	0	Projectile	U.S. PROJECTILE, 3-IN, AA, MK 27 (HE)
K-1 Road	74222696	10717	742200.40	2269600.80	0	20mm Projectile	PROJECTILE, 20-MM (UNKNOWN MK)
K-1 Road	74222696	40673	742201.00	2269601.00	0	20mm Projectile	U.S. PROJECTILE, 20-MM, HE, M97
K-1 Road	74222696	10716	742200.53	2269600.90	0	OE Component	BOOSTER
Honokoa	74222697	36632	742210.00	2269701.00	0	20mm Projectile	U.S. PROJECTILE, 20-MM, HE, M97
Honokoa	74222697	36634	742234.00	2269788.00	0	OE Component	U.S. FUZE, PROJECTILE, AD, MK 43, MK 54, MK 55, AND MK 89
Honokoa	74222697	36638	742202.00	2269735.00	0	OE Component	U.S. FUZE, PROJECTILE, PD, MK 27
Honokoa	74222697	36639	742204.00	2269732.00	0	OE Component	U.S. FUZE, PROJECTILE, PD, MK 27
Honokoa	74222697	36640	742204.00	2269732.00	0	OE Component	U.S. FUZE, PROJECTILE, PD, MK 27
Honokoa	74222697	36641	742204.00	2269732.00	0	OE Component	U.S. FUZE, PROJECTILE, PD, MK 27

Data query completed 9/7/04  
Sorted by GMU



UXO Summary  
Tier One and Tier Two UXO-Cleared Areas

Work Area	GMU	Barcode ID	UTMX	UTMY	Depth (Inches)	UXO Type	UXO Nomenclature
Honokoa	74222697	36642	742204.00	2269732.00	0	OE Component	U.S. FUZE, PROJECTILE, PD, MK 27
Honokoa	74222697	36643	742204.00	2269732.00	0	OE Component	U.S. FUZE, PROJECTILE, PD, MK 27
Honokoa	74222697	36644	742204.00	2269732.00	0	OE Component	U.S. FUZE, PROJECTILE, PD, MK 27
Honokoa	74222697	36645	742204.00	2269732.00	0	OE Component	U.S. FUZE, PROJECTILE, PD, MK 27
Honokoa	74222697	36646	742204.00	2269732.00	0	OE Component	U.S. FUZE, PROJECTILE, PD, MK 27
Honokoa	74222697	36647	742204.00	2269732.00	0	OE Component	U.S. FUZE, PROJECTILE, PD, MK 27
Honokoa	74222697	36635	742234.00	2269788.00	0	Projectile	U.S. PROJECTILE, 40-MM, HE, MK 1, MK 2, & MK 3
Honokoa	74222697	36636	742234.00	2269788.00	0	Projectile	U.S. PROJECTILE, 40-MM, HE, MK 1, MK 2, & MK 3
Honokoa	74222697	36637	742234.00	2269788.00	0	Projectile	U.S. PROJECTILE, 40-MM, HE, MK 1, MK 2, & MK 3
Honokoa	74222697	36631	742260.00	2269799.00	0	Raw Explosives	RAW EXPLOSIVES
Honokoa	74222697	36633	742210.00	2269705.00	0	Small Arms	SMALL ARMS
Honokoa	74222698	45086	742220.00	2269865.00	0	20mm Projectile	U.S. PROJECTILE, 20-MM, HE, M97
Honokoa	74222698	45090	742226.00	2269834.00	0	Mortar	U.S. PROJECTILE, 4.2-IN, (107-MM), HE, M3
Honokoa	74222698	45092	742263.00	2269842.00	0	OE Component	U.S. FUZE, PROJECTILE, BD, MK 19, MK 20, MK 21, MK 28, MK 48, & MK 64
Honokoa	74222698	45095	742292.00	2269871.00	0	OE Component	U.S. FUZE, PROJECTILE, AD, MK 43, MK 54, MK 55, AND MK 89
Honokoa	74222698	45096	742228.00	2269805.00	0	OE Component	U.S. FUZE, PROJECTILE, PD, MK 27
Honokoa	74222698	45097	742262.00	2269864.00	0	OE Component	U.S. FUZE, PROJECTILE, PD, MK 27
Honokoa	74222698	45098	742217.00	2269883.00	0	OE Component	U.S. FUZE, PROJECTILE, PD, MK 27
Honokoa	74222698	45099	742237.00	2269891.00	0	OE Component	U.S. FUZE, PROJECTILE, PD, MK 27
Honokoa	74222698	45100	742241.00	2269895.00	0	OE Component	U.S. FUZE, PROJECTILE, PD, MK 27
Honokoa	74222698	45101	742280.00	2269895.00	0	OE Component	U.S. FUZE, PROJECTILE, PD, MK 27
Honokoa	74222698	45066	742267.00	2269863.00	0	Projectile	U.S. PROJECTILE, 40-MM, HE, MK 1, MK 2, & MK 3
Honokoa	74222698	45067	742284.00	2269864.00	0	Projectile	U.S. PROJECTILE, 40-MM, HE, MK 1, MK 2, & MK 3
Honokoa	74222698	45068	742250.00	2269859.00	0	Projectile	U.S. PROJECTILE, 40-MM, HE, MK 1, MK 2, & MK 3
Honokoa	74222698	45069	742208.00	2269820.00	0	Projectile	U.S. PROJECTILE, 40-MM, HE, MK 1, MK 2, & MK 3
Honokoa	74222698	45070	742220.00	2269818.00	0	Projectile	U.S. PROJECTILE, 40-MM, HE, MK 1, MK 2, & MK 3
Honokoa	74222698	45071	742224.00	2269807.00	0	Projectile	U.S. PROJECTILE, 40-MM, HE, MK 1, MK 2, & MK 3
Honokoa	74222698	45072	742275.00	2269840.00	0	Projectile	U.S. PROJECTILE, 40-MM, HE, MK 1, MK 2, & MK 3
Honokoa	74222698	45073	742290.00	2269830.00	0	Projectile	U.S. PROJECTILE, 40-MM, HE, MK 1, MK 2, & MK 3
Honokoa	74222698	45074	742290.00	2269879.00	0	Projectile	U.S. PROJECTILE, 40-MM, HE, MK 1, MK 2, & MK 3
Honokoa	74222698	45075	742210.00	2269871.00	0	Projectile	U.S. PROJECTILE, 40-MM, HE, MK 1, MK 2, & MK 3
Honokoa	74222698	45076	742257.00	2269890.00	0	Projectile	U.S. PROJECTILE, 40-MM, HE, MK 1, MK 2, & MK 3
Honokoa	74222698	45077	742210.00	2269890.00	0	Projectile	U.S. PROJECTILE, 40-MM, HE, MK 1, MK 2, & MK 3
Honokoa	74222698	45078	742220.00	2269891.00	0	Projectile	U.S. PROJECTILE, 40-MM, HE, MK 1, MK 2, & MK 3
Honokoa	74222698	45079	742215.00	2269875.00	0	Projectile	U.S. PROJECTILE, 40-MM, HE, MK 1, MK 2, & MK 3
Honokoa	74222698	45080	742224.00	2269890.00	0	Projectile	U.S. PROJECTILE, 40-MM, HE, MK 1, MK 2, & MK 3
Honokoa	74222698	45081	742226.00	2269895.00	0	Projectile	U.S. PROJECTILE, 40-MM, HE, MK 1, MK 2, & MK 3
Honokoa	74222698	45082	742223.00	2269882.00	0	Projectile	U.S. PROJECTILE, 40-MM, HE, MK 1, MK 2, & MK 3
Honokoa	74222698	45083	742285.00	2269899.00	0	Projectile	U.S. PROJECTILE, 40-MM, HE, MK 1, MK 2, & MK 3
Honokoa	74222698	45084	742288.00	2269899.00	0	Projectile	U.S. PROJECTILE, 40-MM, HE, MK 1, MK 2, & MK 3
Honokoa	74222698	45085	742279.00	2269834.00	0	Projectile	U.S. PROJECTILE, 40-MM, HE, MK 1, MK 2, & MK 3
Honokoa	74222698	45089	742259.00	2269868.00	0	Projectile	U.S. PROJECTILE, 3-IN, AA, MK 27 (HE)
Honokoa	74222698	45091	742259.00	2269881.00	0	Projectile	U.S. PROJECTILE, 5-IN, HE, MK 35
Honokoa	74222698	45094	742283.00	2269866.00	0	Projectile	U.S. PROJECTILE, 3-IN, AA, MK 27 (HE)
Honokoa	74222698	45087	742220.00	2269865.00	0	Raw Explosives	RAW EXPLOSIVES
Honokoa	74222698	45093	742255.00	2269828.00	0	Rocket	U.S. WARHEAD, ROCKET, 2.75-IN, HE-FRAG, M151

Data query completed 9/7/04  
Sorted by GMU

UXO Summary  
Tier One and Tier Two UXO-Cleared Areas

Work Area	GMU	Barcode ID	UTMX	UTMY	Depth (Inches)	UXO Type	UXO Nomenclature
Honokoa	74222698	45088	742220.00	2269865.00	0	Small Arms	SMALL ARMS
Honokoa	74222699	45143	742207.00	2269908.00	0	20mm Projectile	U.S. PROJECTILE, 20-MM, HE, M97
Honokoa	74222699	45148	742237.00	2269987.00	0	Mortar	U.S. PROJECTILE, 4.2-IN, (107-MM), HE, M3
Honokoa	74222699	45155	742215.00	2269931.00	0	Mortar	U.S. PROJECTILE, 4.2-IN, (107-MM), HE, M3
Honokoa	74222699	45144	742254.00	2269999.00	0	OE Component	U.S. FUZE, PROJECTILE, BD, MK 19, MK 20, MK 21, MK 28, MK 48, & MK 64
Honokoa	74222699	45145	742240.00	2269906.00	0	OE Component	U.S. FUZE, PROJECTILE, AD, MK 43, MK 54, MK 55, AND MK 89
Honokoa	74222699	45151	742265.00	2269943.00	0	OE Component	U.S. FUZE, PROJECTILE, BD, MK 19, MK 20, MK 21, MK 28, MK 48, & MK 64
Honokoa	74222699	45152	742227.00	2269906.00	0	OE Component	U.S. FUZE, PROJECTILE, BD, MK 19, MK 20, MK 21, MK 28, MK 48, & MK 64
Honokoa	74222699	45156	742223.00	2269992.00	0	OE Component	BURSTER TUBE
Honokoa	74222699	45157	742212.00	2269918.00	0	OE Component	U.S. FUZE, PROJECTILE, AD, MK 43, MK 54, MK 55, AND MK 89
Honokoa	74222699	45158	742298.00	2269924.00	0	OE Component	U.S. FUZE, PROJECTILE, BD, MK 19, MK 20, MK 21, MK 28, MK 48, & MK 64
Honokoa	74222699	45160	742269.00	2269940.00	0	OE Component	U.S. FUZE, PROJECTILE, BD, MK 19, MK 20, MK 21, MK 28, MK 48, & MK 64
Honokoa	74222699	45161	742210.00	2269913.00	0	OE Component	U.S. FUZE, PROJECTILE, PD, MK 27
Honokoa	74222699	45162	742231.00	2269914.00	0	OE Component	U.S. FUZE, PROJECTILE, PD, MK 27
Honokoa	74222699	45163	742241.00	2269909.00	0	OE Component	U.S. FUZE, PROJECTILE, PD, MK 27
Honokoa	74222699	45164	742245.00	2269911.00	0	OE Component	U.S. FUZE, PROJECTILE, PD, MK 27
Honokoa	74222699	45165	742250.00	2269915.00	0	OE Component	U.S. FUZE, PROJECTILE, PD, MK 27
Honokoa	74222699	45166	742228.00	2269933.00	0	OE Component	U.S. FUZE, PROJECTILE, PD, MK 27
Honokoa	74222699	45167	742256.00	2269961.00	0	OE Component	U.S. FUZE, PROJECTILE, PD, MK 27
Honokoa	74222699	45168	742259.00	2269962.00	0	OE Component	U.S. FUZE, PROJECTILE, PD, MK 27
Honokoa	74222699	45169	742263.00	2269904.00	0	OE Component	U.S. FUZE, PROJECTILE, PD, MK 27
Honokoa	74222699	45170	742280.00	2269990.00	0	OE Component	U.S. FUZE, PROJECTILE, PD, MK 27
Honokoa	74222699	45171	742291.00	2269901.00	0	OE Component	U.S. FUZE, PROJECTILE, PD, MK 27
Honokoa	74222699	45172	742297.00	2269951.00	0	OE Component	U.S. FUZE, PROJECTILE, PD, MK 30
Honokoa	74222699	45146	742228.00	2269933.00	0	Projectile	U.S. PROJECTILE, 5-IN, HE, MK 35
Honokoa	74222699	45149	742261.00	2269926.00	0	Projectile	U.S. PROJECTILE, 5-IN, HE, MK 35
Honokoa	74222699	45150	742247.00	2269968.00	0	Projectile	U.S. PROJECTILE, 3-IN, AA, MK 27 (HE)
Honokoa	74222699	45153	742236.00	2269949.00	0	Projectile	U.S. PROJECTILE, 5-IN, HE, MK 35
Honokoa	74222699	45154	742247.00	2269958.00	0	Projectile	U.S. PROJECTILE, 5-IN, HE, MK 35
Honokoa	74222699	45159	742204.00	2269915.00	0	Projectile	U.S. PROJECTILE, 5-IN, HE, MK 35
Honokoa	74222699	45173	742208.00	2269920.00	0	Projectile	U.S. PROJECTILE, 40-MM, HE, MK 1, MK 2, & MK 3
Honokoa	74222699	45174	742211.00	2269918.00	0	Projectile	U.S. PROJECTILE, 40-MM, HE, MK 1, MK 2, & MK 3
Honokoa	74222699	45175	742208.00	2269914.00	0	Projectile	U.S. PROJECTILE, 40-MM, HE, MK 1, MK 2, & MK 3
Honokoa	74222699	45176	742225.00	2269919.00	0	Projectile	U.S. PROJECTILE, 40-MM, HE, MK 1, MK 2, & MK 3
Honokoa	74222699	45177	742225.00	2269910.00	0	Projectile	U.S. PROJECTILE, 40-MM, HE, MK 1, MK 2, & MK 3
Honokoa	74222699	45178	742261.00	2269923.00	0	Projectile	U.S. PROJECTILE, 40-MM, HE, MK 1, MK 2, & MK 3
Honokoa	74222699	45179	742275.00	2269920.00	0	Projectile	U.S. PROJECTILE, 40-MM, HE, MK 1, MK 2, & MK 3
Honokoa	74222699	45180	742275.00	2269915.00	0	Projectile	U.S. PROJECTILE, 40-MM, HE, MK 1, MK 2, & MK 3
Honokoa	74222699	45181	742263.00	2269943.00	0	Projectile	U.S. PROJECTILE, 40-MM, HE, MK 1, MK 2, & MK 3
Honokoa	74222699	45182	742227.00	2269925.00	0	Projectile	U.S. PROJECTILE, 40-MM, HE, MK 1, MK 2, & MK 3
Honokoa	74222699	45183	742216.00	2269934.00	0	Projectile	U.S. PROJECTILE, 40-MM, HE, MK 1, MK 2, & MK 3

Data query completed 9/7/04  
Sorted by GMU

UXO Summary  
Tier One and Tier Two UXO-Cleared Areas

Work Area	GMU	Barcode ID	UTMX	UTMY	Depth (Inches)	UXO Type	UXO Nomenclature
Honokoa	74222699	45184	742214.00	2269931.00	0	Projectile	U.S. PROJECTILE, 40-MM, HE, MK 1, MK 2, & MK 3
Honokoa	74222699	45185	742239.00	2269950.00	0	Projectile	U.S. PROJECTILE, 40-MM, HE, MK 1, MK 2, & MK 3
Honokoa	74222699	45186	742242.00	2269981.00	0	Projectile	U.S. PROJECTILE, 40-MM, HE, MK 1, MK 2, & MK 3
Honokoa	74222699	45187	742230.00	2269958.00	0	Projectile	U.S. PROJECTILE, 40-MM, HE, MK 1, MK 2, & MK 3
Honokoa	74222699	45188	742205.00	2269955.00	0	Projectile	U.S. PROJECTILE, 40-MM, HE, MK 1, MK 2, & MK 3
Honokoa	74222699	45189	742213.00	2269965.00	0	Projectile	U.S. PROJECTILE, 40-MM, HE, MK 1, MK 2, & MK 3
Honokoa	74222699	45190	742249.00	2269960.00	0	Projectile	U.S. PROJECTILE, 40-MM, HE, MK 1, MK 2, & MK 3
Honokoa	74222699	45191	742260.00	2269968.00	0	Projectile	U.S. PROJECTILE, 40-MM, HE, MK 1, MK 2, & MK 3
Honokoa	74222699	45192	742260.00	2269967.00	0	Projectile	U.S. PROJECTILE, 40-MM, HE, MK 1, MK 2, & MK 3
Honokoa	74222699	45193	742279.00	2269952.00	0	Projectile	U.S. PROJECTILE, 40-MM, HE, MK 1, MK 2, & MK 3
Honokoa	74222699	45194	742289.00	2269973.00	0	Projectile	U.S. PROJECTILE, 40-MM, HE, MK 1, MK 2, & MK 3
Honokoa	74222699	45147	742251.00	2269946.00	0	Raw Explosives	RAW EXPLOSIVES
Honokoa	74222700	28308	742258.00	2270047.00	0	20mm Projectile	U.S. PROJECTILE, 20-MM, HE, M97
Honokoa	74222700	24230	742257.00	2270016.00	0	Bomb	U.S. BOMB, 25-LB, PRACTICE, MK 76
Honokoa	74222700	24229	742215.00	2270025.00	0	OE Component	U.S. FUZE, PROJECTILE, BD, MK 19, MK 20, MK 21, MK 28, MK 48, & MK 64
Honokoa	74222700	24237	742289.00	2270090.00	0	OE Component	U.S. FUZE, PROJECTILE, PD, MK 27
Honokoa	74222700	24238	742276.00	2270015.00	0	OE Component	U.S. FUZE, PROJECTILE, PD, MK 27
Honokoa	74222700	28301	742232.00	2270051.00	0	OE Component	U.S. FUZE, PROJECTILE, PD, MK 27
Honokoa	74222700	28302	742271.00	2270060.00	0	OE Component	U.S. FUZE, PROJECTILE, PD, MK 27
Honokoa	74222700	28303	742232.00	2270051.00	0	OE Component	U.S. FUZE, PROJECTILE, PD, MK 27
Honokoa	74222700	28304	742252.00	2270076.00	0	OE Component	U.S. FUZE, PROJECTILE, PD, MK 27
Honokoa	74222700	28305	742290.00	2270095.00	0	OE Component	U.S. FUZE, PROJECTILE, AD, MK 43, MK 54, MK 55, AND MK 89
Honokoa	74222700	24228	742241.00	2270012.00	0	Projectile	U.S. PROJECTILE, 5-IN, HE, MK 35
Honokoa	74222700	24234	742209.00	2270046.00	0	Projectile	U.S. PROJECTILE, 3-IN, AA, MK 27 (HE)
Honokoa	74222700	24235	742220.00	2270041.00	0	Projectile	U.S. PROJECTILE, 3-IN, APHE, MK 29
Honokoa	74222700	24236	742253.00	2270015.00	0	Projectile	U.S. PROJECTILE, 3-IN, APHE, MK 29
Honokoa	74222700	24239	742253.27	2270061.60	0	Projectile	U.S. PROJECTILE, 5-IN, HE, MK 35
Honokoa	74222700	28293	742217.00	2270065.00	0	Projectile	U.S. PROJECTILE, 40-MM, HE, MK 1, MK 2, & MK 3
Honokoa	74222700	28294	742243.00	2270021.00	0	Projectile	U.S. PROJECTILE, 40-MM, HE, MK 1, MK 2, & MK 3
Honokoa	74222700	28295	742271.00	2270032.00	0	Projectile	U.S. PROJECTILE, 40-MM, HE, MK 1, MK 2, & MK 3
Honokoa	74222700	28296	742262.00	2270085.00	0	Projectile	U.S. PROJECTILE, 40-MM, HE, MK 1, MK 2, & MK 3
Honokoa	74222700	28297	742290.00	2270025.00	0	Projectile	U.S. PROJECTILE, 40-MM, HE, MK 1, MK 2, & MK 3
Honokoa	74222700	28298	742275.00	2270025.00	0	Projectile	U.S. PROJECTILE, 40-MM, HE, MK 1, MK 2, & MK 3
Honokoa	74222700	28299	742285.00	2270015.00	0	Projectile	U.S. PROJECTILE, 40-MM, HE, MK 1, MK 2, & MK 3
Honokoa	74222700	28300	742239.00	2270060.00	0	Projectile	U.S. PROJECTILE, 40-MM, HE, MK 1, MK 2, & MK 3
Honokoa	74222700	28310	742231.00	2270055.00	0	Projectile	U.S. PROJECTILE, 5-IN, HE, MK 35
Honokoa	74222700	28309	742258.00	2270047.00	0	Pyrotechnics	CANDLE MIX
Honokoa	74222700	28306	742258.00	2270047.00	0	Raw Explosives	RAW EXPLOSIVES
Honokoa	74222700	28307	742258.00	2270047.00	0	Small Arms	SMALL ARMS
Honokoa	74222701	24223	742200.02	2270199.00	0	20mm Projectile	U.S. PROJECTILE, 20-MM, HE, M97
Honokoa	74222701	24207	742232.00	2270175.00	0	Bomb	U.S. BOMB, 25-LB, PRACTICE, MK 76
Honokoa	74222701	24225	742259.31	2270174.50	0	Mortar	U.S. CARTRIDGE, 81-MM, SMOKE, WP, M57
Honokoa	74222701	24226	742265.34	2270163.70	0	Mortar	U.S. PROJECTILE, 81-MM, HE, M56
Honokoa	74222701	24243	742255.26	2270113.30	0	Mortar	U.S. CARTRIDGE, 4.2-IN, (107-MM), SMOKE, WP, M2

Data query completed 9/7/04  
Sorted by GMU

UXO Summary  
Tier One and Tier Two UXO-Cleared Areas

Work Area	GMU	Barcode ID	UTMX	UTMY	Depth (Inches)	UXO Type	UXO Nomenclature
Honokoa	74222701	24208	742212.00	2270131.00	0	OE Component	U.S. FUZE, PROJECTILE, BD, MK 19, MK 20, MK 21, MK 28, MK 48, & MK 64
Honokoa	74222701	24216	742291.00	2270141.00	0	OE Component	U.S. FUZE, PROJECTILE, BD, MK 19, MK 20, MK 21, MK 28, MK 48, & MK 64
Honokoa	74222701	24217	742278.00	2270104.00	0	OE Component	U.S. FUZE, PROJECTILE, PD, MK 27
Honokoa	74222701	24218	742248.00	2270141.00	0	OE Component	U.S. FUZE, PROJECTILE, PD, MK 27
Honokoa	74222701	24220	742256.00	2270165.00	0	OE Component	BOOSTER
Honokoa	74222701	24224	742203.00	2270192.00	0	OE Component	BURSTER TUBE
Honokoa	74222701	28311	742239.00	2270121.00	0	OE Component	U.S. FUZE, PROJECTILE, BD, MK 19, MK 20, MK 21, MK 28, MK 48, & MK 64
Honokoa	74222701	24206	742226.00	2270119.00	0	Projectile	U.S. PROJECTILE, 3-IN, AA, MK 27 (HE)
Honokoa	74222701	24219	742289.00	2270183.00	0	Projectile	U.S. PROJECTILE, 40-MM, HE, MK 1, MK 2, & MK 3
Honokoa	74222701	24221	742284.00	2270108.00	0	Projectile	U.S. PROJECTILE, 40-MM, HE, MK 1, MK 2, & MK 3
Honokoa	74222701	24222	742203.00	2270192.00	0	Projectile	U.S. PROJECTILE, 40-MM, HE, MK 1, MK 2, & MK 3
Honokoa	74222701	24227	742254.07	2270108.20	0	Projectile	U.S. PROJECTILE, 5-IN, HE, MK 35
Honokoa	74222701	28312	742201.00	2270101.00	0	Small Arms	SMALL ARMS
Honokoa	74222702	24196	742290.00	2270220.00	0	20mm Projectile	U.S. PROJECTILE, 20-MM, HE, M97
Honokoa	74222702	24240	742201.33	2270232.50	0	Mortar	U.S. PROJECTILE, 81-MM, HE, M56
Honokoa	74222702	24241	742229.54	2270243.90	0	Mortar	U.S. CARTRIDGE, 81-MM, SMOKE, WP, M57
Honokoa	74222702	24195	742221.00	2270299.00	0	OE Component	U.S. FUZE, PROJECTILE, BD, MK 19, MK 20, MK 21, MK 28, MK 48, & MK 64
Honokoa	74222702	24197	742216.00	2270243.00	0	OE Component	U.S. FUZE, PROJECTILE, BD, MK 19, MK 20, MK 21, MK 28, MK 48, & MK 64
Honokoa	74222702	24199	742269.00	2270281.00	0	OE Component	BOOSTER
Honokoa	74222702	24200	742281.00	2270288.00	0	OE Component	U.S. FUZE, PROJECTILE, PD, MK 27
Honokoa	74222702	24201	742272.00	2270242.00	0	OE Component	U.S. FUZE, PROJECTILE, PD, MK 27
Honokoa	74222702	24202	742293.00	2270209.00	0	OE Component	U.S. FUZE, PROJECTILE, BD, MK 19, MK 20, MK 21, MK 28, MK 48, & MK 64
Honokoa	74222702	24191	742242.00	2270228.00	0	Projectile	U.S. PROJECTILE, 5-IN, HE, MK 35
Honokoa	74222702	24192	742214.00	2270237.00	0	Projectile	U.S. PROJECTILE, 5-IN, HE, MK 35
Honokoa	74222702	24193	742211.00	2270206.00	0	Projectile	U.S. PROJECTILE, 5-IN, HE, MK 35
Honokoa	74222702	24194	742288.00	2270254.00	0	Projectile	U.S. PROJECTILE, 5-IN, HE, MK 35
Honokoa	74222702	24203	742206.00	2270225.00	0	Projectile	U.S. PROJECTILE, 40-MM, HE, MK 1, MK 2, & MK 3
Honokoa	74222702	24204	742226.00	2270215.00	0	Projectile	U.S. PROJECTILE, 40-MM, HE, MK 1, MK 2, & MK 3
Honokoa	74222702	24242	742298.15	2270240.70	0	Projectile	U.S. PROJECTILE, 5-IN, HE, MK 35
Honokoa	74222702	24198	742290.00	2270220.00	0	Small Arms	SMALL ARMS
Honokoa	74222703	24890	742294.00	2270362.00	0	OE Component	U.S. FUZE, PROJECTILE, BD, MK 19, MK 20, MK 21, MK 28, MK 48, & MK 64
Honokoa	74222703	24884	742220.00	2270381.00	0	Projectile	U.S. PROJECTILE, 40-MM, HE, MK 1, MK 2, & MK 3
Honokoa	74222703	24885	742290.00	2270312.00	0	Projectile	U.S. PROJECTILE, 40-MM, HE, MK 1, MK 2, & MK 3
Honokoa	74222703	24886	742273.00	2270325.00	0	Projectile	U.S. PROJECTILE, 40-MM, HE, MK 1, MK 2, & MK 3
Honokoa	74222703	24887	742232.00	2270365.00	0	Projectile	U.S. PROJECTILE, 3-IN, AA, MK 27 (HE)
Honokoa	74222703	24888	742277.00	2270348.00	0	Projectile	U.S. PROJECTILE, 3-IN, AA, MK 27 (HE)
Honokoa	74222703	24889	742256.00	2270382.00	0	Projectile	U.S. PROJECTILE, 5-IN, HE, MK 35
Honokoa	74222704	24892	742298.00	2270404.00	0	20mm Projectile	U.S. PROJECTILE, 20-MM, HE, M97
Honokoa	74222704	24898	742231.00	2270416.00	0	OE Component	U.S. FUZE, PROJECTILE, AD, MK 43, MK 54, MK 55, AND MK 89
Honokoa	74222704	24900	742289.00	2270452.00	0	OE Component	U.S. FUZE, PROJECTILE, PD, MK 27

Data query completed 9/7/04  
Sorted by GMU

UXO Summary  
Tier One and Tier Two UXO-Cleared Areas

Work Area	GMU	Barcode ID	UTMX	UTMY	Depth (Inches)	UXO Type	UXO Nomenclature
Honokoa	74222704	24901	742268.00	2270422.00	0	OE Component	U.S. FUZE, PROJECTILE, PD, MK 27
Honokoa	74222704	24902	742276.00	2270432.00	0	OE Component	U.S. FUZE, PROJECTILE, PD, MK 27
Honokoa	74222704	24903	742234.00	2270456.00	0	OE Component	BURSTER TUBE
Honokoa	74222704	24904	742258.00	2270464.00	0	OE Component	U.S. FUZE, PROJECTILE, BD, MK 19, MK 20, MK 21, MK 28, MK 48, & MK 64
Honokoa	74222704	24905	742226.00	2270432.00	0	OE Component	U.S. FUZE, PROJECTILE, BD, MK 19, MK 20, MK 21, MK 28, MK 48, & MK 64
Honokoa	74222704	24908	742248.00	2270406.00	0	OE Component	U.S. FUZE, PROJECTILE, BD, MK 19, MK 20, MK 21, MK 28, MK 48, & MK 64
Honokoa	74222704	24893	742292.00	2270405.00	0	Projectile	U.S. PROJECTILE, 3-IN, AA, MK 27 (HE)
Honokoa	74222704	24894	742286.00	2270411.00	0	Projectile	U.S. PROJECTILE, 3-IN, AA, MK 27 (HE)
Honokoa	74222704	24895	742294.00	2270414.00	0	Projectile	U.S. PROJECTILE, 40-MM, HE, MK 1, MK 2, & MK 3
Honokoa	74222704	24897	742274.00	2270413.00	0	Projectile	U.S. PROJECTILE, 40-MM, HE, MK 1, MK 2, & MK 3
Honokoa	74222704	24899	742265.00	2270493.00	0	Projectile	U.S. PROJECTILE, 40-MM, HE, MK 1, MK 2, & MK 3
Honokoa	74222704	24907	742292.00	2270443.00	0	Projectile	U.S. PROJECTILE, 5-IN, HE, MK 61
Honokoa	74222704	24896	742298.00	2270404.00	0	Raw Explosives	RAW EXPLOSIVES
Honokoa	74222704	24906	742281.00	2270411.00	0	Rocket	U.S. WARHEAD, ROCKET, 2.75-IN, FRAG, MK 1
Honokoa	74222705	31625	742201.00	2270501.00	0	20mm Projectile	U.S. PROJECTILE, 20-MM, HE, M97
Honokoa	74222705	31631	742251.00	2270506.00	0	OE Component	BURSTER TUBE
Honokoa	74222705	31633	742252.00	2270562.00	0	OE Component	U.S. FUZE, PROJECTILE, PD, MK 27
Honokoa	74222705	31636	742284.67	2270592.30	0	OE Component	U.S. FUZE, PROJECTILE, BD, MK 19, MK 20, MK 21, MK 28, MK 48, & MK 64
Honokoa	74222705	31638	742298.06	2270544.40	0	OE Component	U.S. FUZE, PROJECTILE, BD, MK 19, MK 20, MK 21, MK 28, MK 48, & MK 64
Honokoa	74222705	31626	742288.00	2270597.00	0	Projectile	U.S. PROJECTILE, 40-MM, HE, MK 1, MK 2, & MK 3
Honokoa	74222705	31627	742289.00	2270552.00	0	Projectile	U.S. PROJECTILE, 40-MM, HE, MK 1, MK 2, & MK 3
Honokoa	74222705	31628	742263.00	2270537.00	0	Projectile	U.S. PROJECTILE, 40-MM, HE, MK 1, MK 2, & MK 3
Honokoa	74222705	31629	742214.00	2270543.00	0	Projectile	U.S. PROJECTILE, 40-MM, HE, MK 1, MK 2, & MK 3
Honokoa	74222705	31634	742287.43	2270514.70	0	Projectile	U.S. PROJECTILE, 5-IN, ILLUMINATION OR WHITE PHOSPHOROUS, MK 50
Honokoa	74222705	31635	742281.53	2270587.80	0	Projectile	U.S. PROJECTILE, 5-IN, HE, MK 35
Honokoa	74222705	31637	742298.43	2270544.30	0	Projectile	U.S. PROJECTILE, 8-IN, HC, MK 25
Honokoa	74222705	31632	742201.00	2270501.00	0	Pyrotechnics	CANDLE MIX
Honokoa	74222705	31630	742201.00	2270501.00	0	Raw Explosives	RAW EXPLOSIVES
Honokoa	74222706	31556	742201.00	2270601.00	0	20mm Projectile	U.S. PROJECTILE, 20-MM, HE, M97
Honokoa	74222706	31564	742234.00	2270630.00	0	OE Component	U.S. FUZE, PROJECTILE, AD, MK 43, MK 54, MK 55, AND MK 89
Honokoa	74222706	31565	742227.00	2270625.00	0	OE Component	U.S. FUZE, PROJECTILE, AD, MK 43, MK 54, MK 55, AND MK 89
Honokoa	74222706	31566	742226.00	2270667.00	0	OE Component	U.S. FUZE, PROJECTILE, AD, MK 43, MK 54, MK 55, AND MK 89
Honokoa	74222706	31567	742220.00	2270692.00	0	OE Component	U.S. FUZE, PROJECTILE, AD, MK 43, MK 54, MK 55, AND MK 89
Honokoa	74222706	31568	742261.00	2270614.00	0	OE Component	U.S. FUZE, PROJECTILE, BD, MK 19, MK 20, MK 21, MK 28, MK 48, & MK 64
Honokoa	74222706	31569	742258.00	2270672.00	0	OE Component	U.S. FUZE, PROJECTILE, BD, MK 19, MK 20, MK 21, MK 28, MK 48, & MK 64

Data query completed 9/7/04  
Sorted by GMU

UXO Summary  
Tier One and Tier Two UXO-Cleared Areas

Work Area	GMU	Barcode ID	UTMX	UTMY	Depth (Inches)	UXO Type	UXO Nomenclature
Honokoa	74222706	31570	742265.00	2270649.00	0	OE Component	U.S. FUZE, PROJECTILE, BD, MK 19, MK 20, MK 21, MK 28, MK 48, & MK 64
Honokoa	74222706	31573	742242.71	2270607.40	0	OE Component	U.S. FUZE, ROCKET, POINT DETONATING, MK 149
Honokoa	74222706	31575	742288.38	2270618.80	0	OE Component	U.S. FUZE, PROJECTILE, BD, MK 19, MK 20, MK 21, MK 28, MK 48, & MK 64
Honokoa	74222706	31557	742231.00	2270618.00	0	Projectile	U.S. PROJECTILE, 40-MM, HE, MK 1, MK 2, & MK 3
Honokoa	74222706	31558	742256.00	2270642.00	0	Projectile	U.S. PROJECTILE, 40-MM, HE, MK 1, MK 2, & MK 3
Honokoa	74222706	31559	742268.00	2270640.00	0	Projectile	U.S. PROJECTILE, 40-MM, HE, MK 1, MK 2, & MK 3
Honokoa	74222706	31560	742201.00	2270656.00	0	Projectile	U.S. PROJECTILE, 40-MM, HE, MK 1, MK 2, & MK 3
Honokoa	74222706	31561	742209.00	2270678.00	0	Projectile	U.S. PROJECTILE, 40-MM, HE, MK 1, MK 2, & MK 3
Honokoa	74222706	31562	742202.00	2270681.00	0	Projectile	U.S. PROJECTILE, 40-MM, HE, MK 1, MK 2, & MK 3
Honokoa	74222706	31563	742236.00	2270679.00	0	Projectile	U.S. PROJECTILE, 40-MM, HE, MK 1, MK 2, & MK 3
Honokoa	74222706	31574	742285.56	2270615.40	0	Projectile	U.S. PROJECTILE, 5-IN, HE, MK 35
Honokoa	74222706	31576	742211.64	2270640.90	0	Projectile	U.S. PROJECTILE, 5-IN, HE, MK 35
Honokoa	74222706	31577	742206.39	2270686.10	0	Projectile	U.S. PROJECTILE, 5-IN, HE, MK 35
Honokoa	74222707	31645	742201.00	2270701.00	0	20mm Projectile	U.S. PROJECTILE, 20-MM, HE, M97
Honokoa	74222707	31649	742204.00	2270781.00	0	OE Component	U.S. FUZE, PROJECTILE, BD, MK 19, MK 20, MK 21, MK 28, MK 48, & MK 64
Honokoa	74222707	31651	742288.00	2270720.00	0	OE Component	U.S. FUZE, PROJECTILE, AD, MK 43, MK 54, MK 55, AND MK 89
Honokoa	74222707	31652	742246.00	2270755.00	0	OE Component	U.S. FUZE, PROJECTILE, AD, MK 43, MK 54, MK 55, AND MK 89
Honokoa	74222707	31653	742232.00	2270747.00	0	OE Component	U.S. FUZE, PROJECTILE, AD, MK 43, MK 54, MK 55, AND MK 89
Honokoa	74222707	31655	742215.43	2270758.20	0	OE Component	U.S. FUZE, PROJECTILE, BD, MK 19, MK 20, MK 21, MK 28, MK 48, & MK 64
Honokoa	74222707	31656	742291.07	2270783.50	0	OE Component	U.S. FUZE, PROJECTILE, BD, MK 19, MK 20, MK 21, MK 28, MK 48, & MK 64
Honokoa	74222707	31647	742271.00	2270796.00	0	Projectile	U.S. PROJECTILE, 40-MM, HE, MK 1, MK 2, & MK 3
Honokoa	74222707	31648	742261.00	2270727.00	0	Projectile	U.S. PROJECTILE, 40-MM, HE, MK 1, MK 2, & MK 3
Honokoa	74222707	31654	742255.93	2270757.30	0	Projectile	U.S. PROJECTILE, 5-IN, HE, MK 35
Honokoa	74222707	31650	742201.23	2270701.00	0	Raw Explosives	RAW EXPLOSIVES
Honokoa	74222720	39183	742201.00	2272001.00	0	20mm Projectile	U.S. PROJECTILE, 20-MM, HE, M97
Honokoa	74222720	39184	742201.00	2272001.00	0	OE Component	U.S. FUZE, PROJECTILE, AD, MK 43, MK 54, MK 55, AND MK 89
Honokoa	74222720	39185	742272.00	2272018.00	0	OE Component	U.S. FUZE, PROJECTILE, PD, MK 30
Honokoa	74222721	39177	742201.00	2272101.00	0	20mm Projectile	U.S. PROJECTILE, 20-MM, HE, M97
Honokoa	74222721	39179	742263.00	2272111.00	0	OE Component	BOOSTER
Honokoa	74222721	39176	742251.00	2272131.00	0	Projectile	U.S. PROJECTILE, 5-IN, HE, MK 35
Honokoa	74222721	39178	742218.00	2272172.00	0	Projectile	U.S. PROJECTILE, 40-MM, HE, MK 1, MK 2, & MK 3
Honokoa	74222722	39190	742201.00	2272201.00	0	20mm Projectile	U.S. PROJECTILE, 20-MM, HE, M97
Honokoa	74222722	39187	742288.00	2272231.00	0	OE Component	U.S. FUZE, BOMB, AN-M173 & M918
Honokoa	74222722	39192	742274.00	2272268.00	0	OE Component	U.S. FUZE, ROCKET, POINT DETONATING, MK 133 & MK 155
Honokoa	74222722	39186	742231.00	2272266.00	0	Projectile	U.S. PROJECTILE, 3-IN, AA, MK 27 (HE)
Honokoa	74222722	39188	742275.00	2272229.00	0	Projectile	U.S. PROJECTILE, 5-IN, HE, MK 35
Honokoa	74222722	39189	742243.00	2272238.00	0	Projectile	U.S. PROJECTILE, 3-IN, AA, MK 27 (HE)
Honokoa	74222722	39191	742238.00	2272232.00	0	Projectile	U.S. PROJECTILE, 40-MM, HE, MK 1, MK 2, & MK 3

Data query completed 9/7/04  
Sorted by GMU

UXO Summary  
Tier One and Tier Two UXO-Cleared Areas

Work Area	GMU	Barcode ID	UTMX	UTMY	Depth (Inches)	UXO Type	UXO Nomenclature
Honokoa	74222730	27665	742272.63	2273018.50	0	OE Component	U.S. FUZE, PROJECTILE, BD, MK 19, MK 20, MK 21, MK 28, MK 48, & MK 64
Honokoa	74222730	27664	742274.27	2273032.80	0	Projectile	U.S. PROJECTILE, 3-IN, AA, MK 27 (HE)
Honokoa	74222730	27666	742243.88	2273090.00	0	Projectile	U.S. PROJECTILE, 3-IN, AA, MK 27 (HE)
Honokoa	74222730	27667	742240.00	2273050.00	0	Projectile	U.S. PROJECTILE, 40-MM, HE, MK 1, MK 2, & MK 3
Honokoa	74222731	27669	742251.63	2273162.10	0	OE Component	U.S. FUZE, PROJECTILE, AD, MK 43, MK 54, MK 55, AND MK 89
Honokoa	74222732	27671	742279.92	2273284.10	0	Projectile	U.S. PROJECTILE, 5-IN, HE, MK 35
Honokoa	74222732	27672	742279.01	2273285.30	0	Projectile	U.S. PROJECTILE, 5-IN, HE, MK 51
Honokoa	74222732	27673	742245.35	2273264.20	0	Projectile	U.S. PROJECTILE, 40-MM, HE, MK 1, MK 2, & MK 3
Honokoa	74222733	28327	742251.00	2273352.00	0	20mm Projectile	U.S. PROJECTILE, 20-MM, HE, M97
Honokoa	74222734	28330	742256.00	2273445.00	0	20mm Projectile	U.S. PROJECTILE, 20-MM, HE, M97
Honokoa	74222734	28329	742290.00	2273487.00	0	Projectile	U.S. PROJECTILE, 40-MM, HE, MK 1, MK 2, & MK 3
Honokoa	74222734	28331	742226.11	2273404.80	0	Projectile	U.S. PROJECTILE, 3-IN, AA, MK 27 (HE)
North Coast	74222735	28338	742205.00	2273595.00	0	20mm Projectile	U.S. PROJECTILE, 20-MM, HE, M97
North Coast	74222735	28332	742241.28	2273552.70	0	Bomb	U.S. BOMB, 100-LB, GP, MK 4
North Coast	74222735	28333	742241.71	2273554.10	0	OE Component	U.S. FUZE, BOMB, NOSE, MK 219, MK 19, & MK XIX
North Coast	74222735	28334	742244.29	2273549.60	0	Projectile	U.S. PROJECTILE, 40-MM, HE, MK 1, MK 2, & MK 3
North Coast	74222735	28335	742241.16	2273549.20	0	Projectile	U.S. PROJECTILE, 3-IN, APHE, MK 29
North Coast	74222735	28337	742205.00	2273595.00	0	Small Arms	SMALL ARMS
North Coast	74222736	28355	742201.00	2273603.00	0	20mm Projectile	U.S. PROJECTILE, 20-MM, HE, M97
North Coast	74222736	28352	742210.29	2273602.90	0	OE Component	U.S. FUZE, PROJECTILE, PD, MK 27
North Coast	74222736	28354	742202.00	2273601.00	0	OE Component	BOOSTER
North Coast	74222736	28356	742201.00	2273603.00	0	Projectile	U.S. PROJECTILE, 40-MM, HE, MK 1, MK 2, & MK 3
North Coast	74222736	28357	742201.00	2273603.00	0	Projectile	U.S. PROJECTILE, 40-MM, HE, MK 1, MK 2, & MK 3
North Coast	74222737	28351	742204.00	2273796.00	0	20mm Projectile	U.S. PROJECTILE, 20-MM, HE, M97
North Coast	74222737	28349	742242.51	2273792.50	0	Rocket	ROCKET, 4.5-IN, BARRAGE, MK 3
North Coast	74222738	28479	742205.97	2273892.80	0	20mm Projectile	U.S. PROJECTILE, 20-MM, HE, M97
North Coast	74222738	28478	742210.21	2273896.70	0	OE Component	U.S. FUZE, PROJECTILE, PD, MK 27
North Coast	74222738	28475	742204.67	2273875.20	0	Projectile	U.S. PROJECTILE, 40-MM, HE, MK 1, MK 2, & MK 3
North Coast	74222738	28476	742268.33	2273859.10	0	Projectile	U.S. PROJECTILE, 40-MM, HE, MK 1, MK 2, & MK 3
North Coast	74222738	28477	742289.11	2273818.20	0	Projectile	U.S. PROJECTILE, 40-MM, HE, MK 1, MK 2, & MK 3
North Coast	74222739	28486	742229.76	2273924.20	0	OE Component	U.S. FUZE, PROJECTILE, PD, MK 30
North Coast	74222739	28487	742210.32	2273997.10	0	OE Component	U.S. FUZE, PROJECTILE, PD, MK 30
North Coast	74222740	28492	742202.00	2274098.00	0	20mm Projectile	U.S. PROJECTILE, 20-MM, HE, M97
North Coast	74222740	28489	742255.17	2274006.40	0	Projectile	U.S. PROJECTILE, 40-MM, HE, MK 1, MK 2, & MK 3
North Coast	74222740	28490	742287.64	2274002.20	0	Projectile	U.S. PROJECTILE, 40-MM, HE, MK 1, MK 2, & MK 3
North Coast	74222744	28468	742299.02	2274400.00	0	20mm Projectile	U.S. PROJECTILE, 20-MM, HE, M97
Waikahalulu	74232690	45301	742304.00	2269083.00	0	20mm Projectile	U.S. PROJECTILE, 20-MM, HE, M97
Waikahalulu	74232690	45300	742320.00	2269084.00	0	Pyrotechnics	PYROTECHNIC
Waikahalulu	74232690	45302	742304.00	2269083.00	0	Small Arms	SMALL ARMS
Waikahalulu	74232691	45287	742307.00	2269186.00	0	20mm Projectile	U.S. PROJECTILE, 20-MM, HE, M97
Waikahalulu	74232691	45286	742348.00	2269170.00	0	OE Component	U.S. FUZE, PROJECTILE, AD, MK 43, MK 54, MK 55, AND MK 89
Honokanaia	74232692	17537	742300.10	2269299.20	0	20mm Projectile	U.S. PROJECTILE, 20-MM, HE, M97
Honokanaia	74232692	17538	742300.15	2269299.50	0	Small Arms	SMALL ARMS
Honokanaia	74232693	17572	742301.00	2269301.00	0	20mm Projectile	U.S. PROJECTILE, 20-MM, HE, M97

Data query completed 9/7/04  
Sorted by GMU

UXO Summary  
Tier One and Tier Two UXO-Cleared Areas

Work Area	GMU	Barcode ID	UTMX	UTMY	Depth (Inches)	UXO Type	UXO Nomenclature
Honokanaia	74232694	17574	742301.00	2269401.00	0	20mm Projectile	U.S. PROJECTILE, 20-MM, HE, M97
Honokanaia	74232694	17575	742301.00	2269401.00	0	Projectile	PROJECTILE, 40-MM, HE (UNKNOWN MK)
Honokanaia	74232694	17573	742301.00	2269401.00	0	Small Arms	SMALL ARMS
K-1 Road	74232695	8256	742411.77	2269589.00	0	20mm Projectile	PROJECTILE, 20-MM (UNKNOWN MK)
K-1 Road	74232695	10509	742304.69	2269597.00	0	20mm Projectile	PROJECTILE, 20-MM (UNKNOWN MK)
K-1 Road	74232695	10502	742334.73	2269569.30	0	OE Component	U.S. FUZE, PROJECTILE, PD, MK 27
K-1 Road	74232695	10503	742334.73	2269569.30	0	OE Component	FUZE, BD (UNKNOWN MK)
K-1 Road	74232695	10504	742298.97	2269548.00	0	OE Component	FUZE, BD (UNKNOWN MK)
K-1 Road	74232695	10505	742314.06	2269563.30	0	OE Component	FUZE, BD (UNKNOWN MK)
K-1 Road	74232695	8255	742411.58	2269589.30	0	Projectile	U.S. PROJECTILE, 40-MM, HE, MK 1, MK 2, & MK 3
K-1 Road	74232695	10507	742309.06	2269570.30	0	Projectile	U.S. PROJECTILE, 40-MM, HE, MK 1, MK 2, & MK 3
K-1 Road	74232695	10508	742334.73	2269569.30	0	Projectile	PROJECTILE, 40-MM, HE (UNKNOWN MK)
K-1 Road	74232695	10512	742304.69	2269597.00	0	Raw Explosives	RAW EXPLOSIVES
K-1 Road	74232695	10511	742304.69	2269597.00	0	Small Arms	SMALL ARMS
Honokoa	74232696	49032	742377.00	2269683.00	0	OE Component	U.S. FUZE, PROJECTILE, BD, MK 19, MK 20, MK 21, MK 28, MK 48, & MK 64
K-1 Road	74232696	10782	742300.21	2269600.10	0	20mm Projectile	PROJECTILE, 20-MM (UNKNOWN MK)
K-1 Road	74232696	49031	742301.00	2269601.00	0	20mm Projectile	U.S. PROJECTILE, 20-MM, HE, M97
K-1 Road	74232696	49030	742301.00	2269601.00	0	Small Arms	SMALL ARMS
Honokoa	74232697	20899	742399.00	2269799.00	0	20mm Projectile	U.S. PROJECTILE, 20-MM, HE, M97
Honokoa	74232697	35016	742397.00	2269798.00	0	20mm Projectile	U.S. PROJECTILE, 20-MM, HE, M97
Honokoa	74232697	20900	742324.00	2269792.00	0	OE Component	U.S. FUZE, PROJECTILE, BD, MK 19, MK 20, MK 21, MK 28, MK 48, & MK 64
Honokoa	74232697	20901	742370.00	2269794.00	0	OE Component	U.S. FUZE, PROJECTILE, PD, MK 27
Honokoa	74232697	20902	742316.00	2269777.00	0	OE Component	BURSTER TUBE
Honokoa	74232697	35019	742342.00	2269737.00	0	OE Component	BOOSTER
Honokoa	74232697	35020	742353.00	2269763.00	0	OE Component	U.S. FUZE, PROJECTILE, PD, MK 27
Honokoa	74232697	20903	742389.00	2269789.00	0	Projectile	U.S. PROJECTILE, 40-MM, HE, MK 1, MK 2, & MK 3
Honokoa	74232697	20904	742323.00	2269707.00	0	Projectile	U.S. PROJECTILE, 40-MM, HE, MK 1, MK 2, & MK 3
Honokoa	74232697	20905	742341.00	2269735.00	0	Projectile	U.S. PROJECTILE, 40-MM, HE, MK 1, MK 2, & MK 3
Honokoa	74232697	20906	742364.00	2269714.00	0	Projectile	U.S. PROJECTILE, 40-MM, HE, MK 1, MK 2, & MK 3
Honokoa	74232697	20907	742379.00	2269752.00	0	Projectile	U.S. PROJECTILE, 40-MM, HE, MK 1, MK 2, & MK 3
Honokoa	74232697	20908	742368.00	2269791.00	0	Projectile	U.S. PROJECTILE, 40-MM, HE, MK 1, MK 2, & MK 3
Honokoa	74232697	35017	742336.00	2269739.00	0	Projectile	U.S. PROJECTILE, 40-MM, HE, MK 1, MK 2, & MK 3
Honokoa	74232697	35018	742307.00	2269760.00	0	Projectile	U.S. PROJECTILE, 40-MM, HE, MK 1, MK 2, & MK 3
Honokoa	74232698	31125	742399.00	2269801.00	0	20mm Projectile	U.S. PROJECTILE, 20-MM, HE, M97
Honokoa	74232698	35031	742391.00	2269808.00	0	20mm Projectile	U.S. PROJECTILE, 20-MM, HE, M97
Honokoa	74232698	45062	742355.00	2269899.00	0	20mm Projectile	U.S. PROJECTILE, 20-MM, HE, M97
Honokoa	74232698	31139	742307.00	2269886.00	0	Mortar	U.S. PROJECTILE, 4.2-IN, (107-MM), HE, M3
Honokoa	74232698	31143	742398.17	2269810.60	0	Mortar	U.S. CARTRIDGE, 81-MM, SMOKE, WP, M57
Honokoa	74232698	31126	742318.00	2269884.00	0	OE Component	U.S. FUZE, PROJECTILE, AD, MK 43, MK 54, MK 55, AND MK 89
Honokoa	74232698	31127	742357.00	2269840.00	0	OE Component	BOOSTER
Honokoa	74232698	31134	742301.00	2269828.00	0	OE Component	U.S. FUZE, PROJECTILE, PD, MK 27
Honokoa	74232698	31135	742359.00	2269901.00	0	OE Component	U.S. FUZE, PROJECTILE, BD, MK 19, MK 20, MK 21, MK 28, MK 48, & MK 64
Honokoa	74232698	31136	742307.00	2269886.00	0	OE Component	U.S. FUZE, PROJECTILE, BD, MK 19, MK 20, MK 21, MK 28, MK 48, & MK 64

Data query completed 9/7/04  
Sorted by GMU



UXO Summary  
Tier One and Tier Two UXO-Cleared Areas

Work Area	GMU	Barcode ID	UTMX	UTMY	Depth (Inches)	UXO Type	UXO Nomenclature
Honokoa	74232698	31141	742328.00	2269831.00	0	OE Component	U.S. FUZE, PROJECTILE, BD, MK 19, MK 20, MK 21, MK 28, MK 48, & MK 64
Honokoa	74232698	31142	742307.00	2269886.00	0	OE Component	U.S. FUZE, PROJECTILE, BD, MK 19, MK 20, MK 21, MK 28, MK 48, & MK 64
Honokoa	74232698	35021	742376.00	2269872.00	0	OE Component	U.S. FUZE, PROJECTILE, PD, MK 27
Honokoa	74232698	35022	742355.00	2269845.00	0	OE Component	U.S. FUZE, PROJECTILE, PD, MK 27
Honokoa	74232698	35023	742340.00	2269830.00	0	OE Component	BOOSTER
Honokoa	74232698	35024	742333.00	2269873.00	0	OE Component	BOOSTER
Honokoa	74232698	35025	742366.00	2269829.00	0	OE Component	BOOSTER
Honokoa	74232698	35027	742343.00	2269850.00	0	OE Component	U.S. FUZE, PROJECTILE, BD, MK 19, MK 20, MK 21, MK 28, MK 48, & MK 64
Honokoa	74232698	35028	742307.00	2269856.00	0	OE Component	U.S. FUZE, PROJECTILE, BD, MK 19, MK 20, MK 21, MK 28, MK 48, & MK 64
Honokoa	74232698	35029	742303.00	2269829.00	0	OE Component	U.S. FUZE, PROJECTILE, AD, MK 43, MK 54, MK 55, AND MK 89
Honokoa	74232698	35030	742311.00	2269874.00	0	OE Component	U.S. FUZE, PROJECTILE, AD, MK 43, MK 54, MK 55, AND MK 89
Honokoa	74232698	45063	742370.00	2269884.00	0	OE Component	BOOSTER
Honokoa	74232698	31128	742377.00	2269843.00	0	Projectile	U.S. PROJECTILE, 40-MM, HE, MK 1, MK 2, & MK 3
Honokoa	74232698	31129	742348.00	2269880.00	0	Projectile	U.S. PROJECTILE, 40-MM, HE, MK 1, MK 2, & MK 3
Honokoa	74232698	31130	742323.00	2269815.00	0	Projectile	U.S. PROJECTILE, 40-MM, HE, MK 1, MK 2, & MK 3
Honokoa	74232698	31131	742398.00	2269816.00	0	Projectile	U.S. PROJECTILE, 40-MM, HE, MK 1, MK 2, & MK 3
Honokoa	74232698	31132	742390.00	2269859.00	0	Projectile	U.S. PROJECTILE, 40-MM, HE, MK 1, MK 2, & MK 3
Honokoa	74232698	31133	742395.00	2269832.00	0	Projectile	U.S. PROJECTILE, 40-MM, HE, MK 1, MK 2, & MK 3
Honokoa	74232698	31137	742325.00	2269886.00	0	Projectile	U.S. PROJECTILE, 3-IN, APHE, MK 29
Honokoa	74232698	31138	742330.00	2269827.00	0	Projectile	U.S. PROJECTILE, 3-IN, AA, MK 27 (HE)
Honokoa	74232698	31140	742353.00	2269827.00	0	Projectile	U.S. PROJECTILE, 5-IN, HE, MK 35
Honokoa	74232698	35026	742312.00	2269876.00	0	Projectile	U.S. PROJECTILE, 40-MM, HE, MK 1, MK 2, & MK 3
Honokoa	74232698	45064	742340.00	2269861.00	0	Projectile	U.S. PROJECTILE, 40-MM, HE, MK 1, MK 2, & MK 3
Honokoa	74232698	45065	742330.00	2269897.00	0	Projectile	U.S. PROJECTILE, 40-MM, HE, MK 1, MK 2, & MK 3
Honokoa	74232698	31124	742399.00	2269801.00	0	Small Arms	SMALL ARMS
Honokoa	74232698	35033	742391.00	2269808.00	0	Small Arms	SMALL ARMS
Honokoa	74232699	35146	742374.00	2269949.00	0	20mm Projectile	U.S. PROJECTILE, 20-MM, HE, M97
Honokoa	74232699	31145	742309.00	2269997.00	0	OE Component	BOOSTER
Honokoa	74232699	31146	742366.00	2269992.00	0	OE Component	U.S. FUZE, PROJECTILE, BD, MK 19, MK 20, MK 21, MK 28, MK 48, & MK 64
Honokoa	74232699	31147	742388.00	2269940.00	0	OE Component	U.S. FUZE, PROJECTILE, PD, MK 27
Honokoa	74232699	31148	742336.00	2269971.00	0	Projectile	U.S. PROJECTILE, 5-IN, HE, MK 35
Honokoa	74232699	31150	742364.00	2269979.00	0	Projectile	U.S. PROJECTILE, 5-IN, HE, MK 35
Honokoa	74232699	31151	742380.00	2269932.00	0	Projectile	U.S. PROJECTILE, 3-IN, AA, MK 27 (HE)
Honokoa	74232699	31152	742312.00	2269963.00	0	Projectile	U.S. PROJECTILE, 5-IN, HE, MK 35
Honokoa	74232699	31153	742347.00	2269976.00	0	Propellant	PROPELLANT
Honokoa	74232699	31144	742352.00	2269927.00	0	Raw Explosives	RAW EXPLOSIVES
Honokoa	74232699	35145	742374.00	2269949.00	0	Raw Explosives	RAW EXPLOSIVES
Honokoa	74232700	31162	742399.00	2270099.00	0	20mm Projectile	U.S. PROJECTILE, 20-MM, HE, M97
Honokoa	74232700	35071	742395.00	2270099.00	0	20mm Projectile	U.S. PROJECTILE, 20-MM, HE, M97
Honokoa	74232700	31155	742346.00	2270054.00	0	OE Component	U.S. FUZE, PROJECTILE, BD, MK 19, MK 20, MK 21, MK 28, MK 48, & MK 64

Data query completed 9/7/04  
Sorted by GMU

UXO Summary  
Tier One and Tier Two UXO-Cleared Areas

Work Area	GMU	Barcode ID	UTMX	UTMY	Depth (Inches)	UXO Type	UXO Nomenclature
Honokoa	74232700	31163	742306.00	2270085.00	0	OE Component	U.S. FUZE, PROJECTILE, BD, MK 19, MK 20, MK 21, MK 28, MK 48, & MK 64
Honokoa	74232700	31166	742360.00	2270025.00	0	OE Component	U.S. FUZE, PROJECTILE, AD, MK 43, MK 54, MK 55, AND MK 89
Honokoa	74232700	31168	742305.00	2270011.00	0	OE Component	U.S. FUZE, PROJECTILE, AD, MK 43, MK 54, MK 55, AND MK 89
Honokoa	74232700	31170	742312.00	2270055.00	0	OE Component	U.S. FUZE, PROJECTILE, AD, MK 43, MK 54, MK 55, AND MK 89
Honokoa	74232700	31172	742372.00	2270069.00	0	OE Component	U.S. FUZE, PROJECTILE, PD, MK 27
Honokoa	74232700	31174	742366.00	2270045.00	0	OE Component	BOOSTER
Honokoa	74232700	31175	742348.00	2270078.00	0	OE Component	U.S. FUZE, PROJECTILE, PD, MK 27
Honokoa	74232700	31176	742396.00	2270041.00	0	OE Component	U.S. FUZE, PROJECTILE, PD, MK 27
Honokoa	74232700	31177	742361.00	2270086.00	0	OE Component	U.S. FUZE, PROJECTILE, PD, MK 27
Honokoa	74232700	31178	742315.00	2270040.00	0	OE Component	U.S. FUZE, PROJECTILE, PD, MK 27
Honokoa	74232700	31179	742354.00	2270052.00	0	OE Component	FUZE, GRENADE (UNKNOWN MK)
Honokoa	74232700	35060	742390.00	2270030.00	0	OE Component	U.S. FUZE, PROJECTILE, PD, MK 27
Honokoa	74232700	35061	742381.00	2270096.00	0	OE Component	U.S. FUZE, PROJECTILE, PD, MK 27
Honokoa	74232700	35062	742321.00	2270085.00	0	OE Component	U.S. FUZE, PROJECTILE, PD, MK 27
Honokoa	74232700	35063	742304.00	2270084.00	0	OE Component	U.S. FUZE, PROJECTILE, PD, MK 27
Honokoa	74232700	35064	742365.00	2270018.00	0	OE Component	U.S. FUZE, PROJECTILE, PD, MK 27
Honokoa	74232700	35065	742317.00	2270018.00	0	OE Component	U.S. FUZE, PROJECTILE, PD, MK 27
Honokoa	74232700	35066	742321.00	2270020.00	0	OE Component	U.S. FUZE, PROJECTILE, PD, MK 27
Honokoa	74232700	35067	742321.00	2270048.00	0	OE Component	U.S. FUZE, PROJECTILE, PD, MK 27
Honokoa	74232700	35068	742378.00	2270049.00	0	OE Component	U.S. FUZE, PROJECTILE, PD, MK 27
Honokoa	74232700	35069	742326.00	2270018.00	0	OE Component	U.S. FUZE, PROJECTILE, PD, MK 27
Honokoa	74232700	35078	742308.00	2270063.00	0	OE Component	U.S. FUZE, PROJECTILE, AD, MK 43, MK 54, MK 55, AND MK 89
Honokoa	74232700	35079	742394.00	2270068.00	0	OE Component	BOOSTER
Honokoa	74232700	35080	742392.00	2270080.00	0	OE Component	BOOSTER
Honokoa	74232700	35081	742387.00	2270084.00	0	OE Component	BOOSTER
Honokoa	74232700	35082	742383.00	2270062.00	0	OE Component	BOOSTER
Honokoa	74232700	35083	742371.00	2270054.00	0	OE Component	BOOSTER
Honokoa	74232700	35084	742362.00	2270025.00	0	OE Component	BOOSTER
Honokoa	74232700	35085	742372.00	2270041.00	0	OE Component	BOOSTER
Honokoa	74232700	35086	742311.00	2270081.00	0	OE Component	BOOSTER
Honokoa	74232700	35087	742395.00	2270099.00	0	OE Component	BOOSTER
Honokoa	74232700	35088	742395.00	2270099.00	0	OE Component	BOOSTER
Honokoa	74232700	31154	742323.00	2270027.00	0	Projectile	U.S. PROJECTILE, 5-IN, HE, MK 35
Honokoa	74232700	31156	742361.00	2270004.00	0	Projectile	U.S. PROJECTILE, 5-IN, HE, MK 35
Honokoa	74232700	31157	742358.00	2270010.00	0	Projectile	U.S. PROJECTILE, 3-IN, AA, MK 27 (HE)
Honokoa	74232700	31158	742373.00	2270008.00	0	Projectile	U.S. PROJECTILE, 3-IN, AA, MK 27 (HE)
Honokoa	74232700	31164	742336.00	2270021.00	0	Projectile	U.S. PROJECTILE, 40-MM, HE, MK 1, MK 2, & MK 3
Honokoa	74232700	31165	742362.00	2270035.00	0	Projectile	U.S. PROJECTILE, 40-MM, HE, MK 1, MK 2, & MK 3
Honokoa	74232700	31167	742310.00	2270099.00	0	Projectile	U.S. PROJECTILE, 40-MM, HE, MK 1, MK 2, & MK 3
Honokoa	74232700	31169	742389.00	2270043.00	0	Projectile	U.S. PROJECTILE, 40-MM, HE, MK 1, MK 2, & MK 3
Honokoa	74232700	31171	742342.00	2270031.00	0	Projectile	U.S. PROJECTILE, 40-MM, HE, MK 1, MK 2, & MK 3
Honokoa	74232700	31173	742351.00	2270040.00	0	Projectile	U.S. PROJECTILE, 40-MM, HE, MK 1, MK 2, & MK 3
Honokoa	74232700	35057	742355.00	2270068.00	0	Projectile	U.S. PROJECTILE, 3-IN, AA, MK 27 (HE)

Data query completed 9/7/04  
Sorted by GMU

UXO Summary  
Tier One and Tier Two UXO-Cleared Areas

Work Area	GMU	Barcode ID	UTMX	UTMY	Depth (Inches)	UXO Type	UXO Nomenclature
Honokoa	74232700	35070	742365.00	2270080.00	0	Projectile	U.S. PROJECTILE, 40-MM, HE, MK 1, MK 2, & MK 3
Honokoa	74232700	35072	742354.00	2270075.00	0	Projectile	U.S. PROJECTILE, 40-MM, HE, MK 1, MK 2, & MK 3
Honokoa	74232700	35073	742382.00	2270012.00	0	Projectile	U.S. PROJECTILE, 40-MM, HE, MK 1, MK 2, & MK 3
Honokoa	74232700	35074	742348.00	2270078.00	0	Projectile	U.S. PROJECTILE, 40-MM, HE, MK 1, MK 2, & MK 3
Honokoa	74232700	35075	742325.00	2270031.00	0	Projectile	U.S. PROJECTILE, 40-MM, HE, MK 1, MK 2, & MK 3
Honokoa	74232700	35076	742374.00	2270046.00	0	Projectile	U.S. PROJECTILE, 40-MM, HE, MK 1, MK 2, & MK 3
Honokoa	74232700	35077	742302.00	2270005.00	0	Projectile	U.S. PROJECTILE, 40-MM, HE, MK 1, MK 2, & MK 3
Honokoa	74232700	31160	742351.00	2270026.00	0	Rocket	U.S. WARHEAD, ROCKET, 2.75-IN, HE-FRAG, M151
Honokoa	74232700	31161	742399.00	2270099.00	0	Small Arms	SMALL ARMS
Honokoa	74232700	35059	742395.00	2270099.00	0	Small Arms	SMALL ARMS
Honokoa	74232701	35162	742399.00	2270101.00	0	20mm Projectile	U.S. PROJECTILE, 20-MM, HE, M97
Honokoa	74232701	31215	742380.00	2270171.00	0	OE Component	U.S. FUZE, PROJECTILE, PD, MK 27
Honokoa	74232701	31218	742372.00	2270111.00	0	OE Component	U.S. FUZE, PROJECTILE, AD, MK 43, MK 54, MK 55, AND MK 89
Honokoa	74232701	31219	742351.00	2270188.00	0	OE Component	U.S. FUZE, PROJECTILE, BD, MK 19, MK 20, MK 21, MK 28, MK 48, & MK 64
Honokoa	74232701	31220	742363.00	2270146.00	0	OE Component	BOOSTER
Honokoa	74232701	31222	742386.00	2270151.00	0	OE Component	BURSTER TUBE
Honokoa	74232701	31223	742376.00	2270121.00	0	OE Component	U.S. FUZE, PROJECTILE, BD, MK 19, MK 20, MK 21, MK 28, MK 48, & MK 64
Honokoa	74232701	35164	742350.00	2270148.00	0	OE Component	OE COMPONENT, MISCELLANEOUS
Honokoa	74232701	35166	742394.00	2270196.00	0	OE Component	U.S. FUZE, PROJECTILE, AD, MK 43, MK 54, MK 55, AND MK 89
Honokoa	74232701	35167	742329.00	2270141.00	0	OE Component	U.S. FUZE, PROJECTILE, AD, MK 43, MK 54, MK 55, AND MK 89
Honokoa	74232701	35168	742335.00	2270190.00	0	OE Component	U.S. FUZE, PROJECTILE, AD, MK 43, MK 54, MK 55, AND MK 89
Honokoa	74232701	35169	742356.00	2270141.00	0	OE Component	U.S. FUZE, PROJECTILE, PD, MK 27
Honokoa	74232701	35170	742339.00	2270121.00	0	OE Component	U.S. FUZE, PROJECTILE, PD, MK 27
Honokoa	74232701	35171	742316.00	2270142.00	0	OE Component	U.S. FUZE, PROJECTILE, PD, MK 27
Honokoa	74232701	35172	742341.00	2270162.00	0	OE Component	U.S. FUZE, PROJECTILE, PD, MK 27
Honokoa	74232701	35173	742324.00	2270174.00	0	OE Component	U.S. FUZE, PROJECTILE, PD, MK 27
Honokoa	74232701	31214	742368.00	2270118.00	0	Projectile	U.S. PROJECTILE, 40-MM, HE, MK 1, MK 2, & MK 3
Honokoa	74232701	31216	742396.00	2270146.00	0	Projectile	U.S. PROJECTILE, 40-MM, HE, MK 1, MK 2, & MK 3
Honokoa	74232701	31217	742381.00	2270164.00	0	Projectile	U.S. PROJECTILE, 40-MM, HE, MK 1, MK 2, & MK 3
Honokoa	74232701	31221	742348.00	2270112.00	0	Projectile	U.S. PROJECTILE, 5-IN, HE, MK 35
Honokoa	74232701	31224	742388.00	2270119.00	0	Projectile	U.S. PROJECTILE, 3-IN, AA, MK 27 (HE)
Honokoa	74232701	31225	742398.00	2270113.00	0	Projectile	U.S. PROJECTILE, 3-IN, AA, MK 27 (HE)
Honokoa	74232701	35149	742321.00	2270155.00	0	Projectile	U.S. PROJECTILE, 40-MM, HE, MK 1, MK 2, & MK 3
Honokoa	74232701	35150	742342.00	2270137.00	0	Projectile	U.S. PROJECTILE, 40-MM, HE, MK 1, MK 2, & MK 3
Honokoa	74232701	35151	742309.00	2270115.00	0	Projectile	U.S. PROJECTILE, 40-MM, HE, MK 1, MK 2, & MK 3
Honokoa	74232701	35152	742343.00	2270125.00	0	Projectile	U.S. PROJECTILE, 40-MM, HE, MK 1, MK 2, & MK 3
Honokoa	74232701	35153	742323.00	2270140.00	0	Projectile	U.S. PROJECTILE, 40-MM, HE, MK 1, MK 2, & MK 3
Honokoa	74232701	35154	742344.00	2270181.00	0	Projectile	U.S. PROJECTILE, 40-MM, HE, MK 1, MK 2, & MK 3
Honokoa	74232701	35155	742305.00	2270137.00	0	Projectile	U.S. PROJECTILE, 40-MM, HE, MK 1, MK 2, & MK 3
Honokoa	74232701	35156	742316.00	2270124.00	0	Projectile	U.S. PROJECTILE, 40-MM, HE, MK 1, MK 2, & MK 3
Honokoa	74232701	35157	742315.00	2270115.00	0	Projectile	U.S. PROJECTILE, 40-MM, HE, MK 1, MK 2, & MK 3
Honokoa	74232701	35158	742317.00	2270155.00	0	Projectile	U.S. PROJECTILE, 40-MM, HE, MK 1, MK 2, & MK 3

Data query completed 9/7/04  
Sorted by GMU

UXO Summary  
Tier One and Tier Two UXO-Cleared Areas

Work Area	GMU	Barcode ID	UTMX	UTMY	Depth (Inches)	UXO Type	UXO Nomenclature
Honokoa	74232701	35159	742331.00	2270142.00	0	Projectile	U.S. PROJECTILE, 40-MM, HE, MK 1, MK 2, & MK 3
Honokoa	74232701	35160	742315.00	2270195.00	0	Projectile	U.S. PROJECTILE, 40-MM, HE, MK 1, MK 2, & MK 3
Honokoa	74232701	35161	742351.00	2270122.00	0	Projectile	U.S. PROJECTILE, 40-MM, HE, MK 1, MK 2, & MK 3
Honokoa	74232701	35163	742362.00	2270158.00	0	Projectile	U.S. PROJECTILE, 40-MM, HE, MK 1, MK 2, & MK 3
Honokoa	74232701	35148	742301.00	2270199.00	0	Raw Explosives	RAW EXPLOSIVES
Honokoa	74232701	35165	742399.00	2270102.00	0	Small Arms	SMALL ARMS
Honokoa	74232702	24151	742399.02	2270200.00	0	20mm Projectile	U.S. PROJECTILE, 20-MM, HE, M97
Honokoa	74232702	35196	742350.00	2270262.00	0	20mm Projectile	U.S. PROJECTILE, 20-MM, HE, M97
Honokoa	74232702	24158	742307.00	2270269.00	0	OE Component	U.S. FUZE, PROJECTILE, PD, MK 27
Honokoa	74232702	24159	742322.00	2270271.00	0	OE Component	U.S. FUZE, PROJECTILE, PD, MK 27
Honokoa	74232702	24160	742396.00	2270226.00	0	OE Component	U.S. FUZE, PROJECTILE, PD, MK 27
Honokoa	74232702	24162	742328.00	2270271.00	0	OE Component	BURSTER TUBE
Honokoa	74232702	24168	742339.00	2270213.00	0	OE Component	U.S. FUZE, PROJECTILE, BD, MK 19, MK 20, MK 21, MK 28, MK 48, & MK 64
Honokoa	74232702	24170	742321.00	2270244.00	0	OE Component	U.S. FUZE, PROJECTILE, BD, MK 19, MK 20, MK 21, MK 28, MK 48, & MK 64
Honokoa	74232702	24172	742369.00	2270216.00	0	OE Component	U.S. FUZE, PROJECTILE, BD, MK 19, MK 20, MK 21, MK 28, MK 48, & MK 64
Honokoa	74232702	24173	742316.00	2270212.00	0	OE Component	U.S. FUZE, PROJECTILE, BD, MK 19, MK 20, MK 21, MK 28, MK 48, & MK 64
Honokoa	74232702	24174	742335.00	2270212.00	0	OE Component	U.S. FUZE, PROJECTILE, BD, MK 19, MK 20, MK 21, MK 28, MK 48, & MK 64
Honokoa	74232702	24178	742311.00	2270235.00	0	OE Component	U.S. FUZE, PROJECTILE, PD, MK 27
Honokoa	74232702	24181	742308.00	2270296.00	0	OE Component	U.S. FUZE, PROJECTILE, AD, MK 43, MK 54, MK 55, AND MK 89
Honokoa	74232702	24182	742326.00	2270228.00	0	OE Component	BOOSTER
Honokoa	74232702	24183	742364.00	2270269.00	0	OE Component	U.S. FUZE, PROJECTILE, BD, MK 19, MK 20, MK 21, MK 28, MK 48, & MK 64
Honokoa	74232702	24184	742311.00	2270271.00	0	OE Component	U.S. FUZE, PROJECTILE, AD, MK 43, MK 54, MK 55, AND MK 89
Honokoa	74232702	24185	742310.00	2270280.00	0	OE Component	U.S. FUZE, PROJECTILE, BD, MK 19, MK 20, MK 21, MK 28, MK 48, & MK 64
Honokoa	74232702	24186	742323.00	2270281.00	0	OE Component	U.S. FUZE, PROJECTILE, AD, MK 43, MK 54, MK 55, AND MK 89
Honokoa	74232702	24187	742328.00	2270264.00	0	OE Component	U.S. FUZE, PROJECTILE, AD, MK 43, MK 54, MK 55, AND MK 89
Honokoa	74232702	24188	742396.00	2270298.00	0	OE Component	U.S. FUZE, PROJECTILE, BD, MK 19, MK 20, MK 21, MK 28, MK 48, & MK 64
Honokoa	74232702	24189	742390.00	2270221.00	0	OE Component	U.S. FUZE, PROJECTILE, AD, MK 43, MK 54, MK 55, AND MK 89
Honokoa	74232702	24190	742371.00	2270237.00	0	OE Component	U.S. FUZE, PROJECTILE, AD, MK 43, MK 54, MK 55, AND MK 89
Honokoa	74232702	24154	742356.00	2270218.00	0	Projectile	U.S. PROJECTILE, 40-MM, HE, MK 1, MK 2, & MK 3
Honokoa	74232702	24155	742381.00	2270281.00	0	Projectile	U.S. PROJECTILE, 40-MM, HE, MK 1, MK 2, & MK 3
Honokoa	74232702	24156	742372.00	2270298.00	0	Projectile	U.S. PROJECTILE, 40-MM, HE, MK 1, MK 2, & MK 3
Honokoa	74232702	24157	742314.00	2270225.00	0	Projectile	U.S. PROJECTILE, 40-MM, HE, MK 1, MK 2, & MK 3
Honokoa	74232702	24161	742366.00	2270256.00	0	Projectile	U.S. PROJECTILE, 40-MM, HE, MK 1, MK 2, & MK 3
Honokoa	74232702	24163	742305.00	2270224.00	0	Projectile	U.S. PROJECTILE, 40-MM, HE, MK 1, MK 2, & MK 3

Data query completed 9/7/04  
Sorted by GMU

UXO Summary  
Tier One and Tier Two UXO-Cleared Areas

Work Area	GMU	Barcode ID	UTMX	UTMY	Depth (Inches)	UXO Type	UXO Nomenclature
Honokoa	74232702	24164	742381.00	2270246.00	0	Projectile	U.S. PROJECTILE, 3-IN, AA, MK 27 (HE)
Honokoa	74232702	24165	742398.00	2270219.00	0	Projectile	U.S. PROJECTILE, 3-IN, APHE, MK 29
Honokoa	74232702	24166	742311.00	2270245.00	0	Projectile	U.S. PROJECTILE, 3-IN, AA, MK 27 (HE)
Honokoa	74232702	24167	742337.00	2270250.00	0	Projectile	U.S. PROJECTILE, 3-IN, AA, MK 27 (HE)
Honokoa	74232702	24169	742380.00	2270238.00	0	Projectile	U.S. PROJECTILE, 5-IN, APHE, MK 32
Honokoa	74232702	24171	742312.00	2270272.00	0	Projectile	U.S. PROJECTILE, 40-MM, HE, MK 1, MK 2, & MK 3
Honokoa	74232702	24175	742326.00	2270213.00	0	Projectile	U.S. PROJECTILE, 40-MM, HE, MK 1, MK 2, & MK 3
Honokoa	74232702	24176	742372.00	2270255.00	0	Projectile	U.S. PROJECTILE, 40-MM, HE, MK 1, MK 2, & MK 3
Honokoa	74232702	24177	742388.00	2270216.00	0	Projectile	U.S. PROJECTILE, 40-MM, HE, MK 1, MK 2, & MK 3
Honokoa	74232702	24179	742312.00	2270224.00	0	Projectile	U.S. PROJECTILE, 40-MM, HE, MK 1, MK 2, & MK 3
Honokoa	74232702	24180	742313.00	2270226.00	0	Projectile	U.S. PROJECTILE, 40-MM, HE, MK 1, MK 2, & MK 3
Honokoa	74232702	35198	742330.00	2270242.00	0	Projectile	U.S. PROJECTILE, 40-MM, HE, MK 1, MK 2, & MK 3
Honokoa	74232702	35199	742317.00	2270223.00	0	Projectile	U.S. PROJECTILE, 40-MM, HE, MK 1, MK 2, & MK 3
Honokoa	74232702	35200	742381.00	2270235.00	0	Projectile	U.S. PROJECTILE, 40-MM, HE, MK 1, MK 2, & MK 3
Honokoa	74232702	35201	742321.00	2270263.00	0	Projectile	U.S. PROJECTILE, 40-MM, HE, MK 1, MK 2, & MK 3
Honokoa	74232702	35197	742350.00	2270262.00	0	Raw Explosives	RAW EXPLOSIVES
Honokoa	74232702	24153	742399.02	2270200.00	0	Small Arms	SMALL ARMS
Honokoa	74232703	31092	742340.00	2270356.00	0	20mm Projectile	U.S. PROJECTILE, 20-MM, HE, M97
Honokoa	74232703	31088	742330.00	2270301.00	0	OE Component	U.S. FUZE, PROJECTILE, AD, MK 43, MK 54, MK 55, AND MK 89
Honokoa	74232703	31089	742349.00	2270390.00	0	OE Component	U.S. FUZE, PROJECTILE, AD, MK 43, MK 54, MK 55, AND MK 89
Honokoa	74232703	31090	742295.00	2270312.00	0	OE Component	U.S. FUZE, PROJECTILE, AD, MK 43, MK 54, MK 55, AND MK 89
Honokoa	74232703	31091	742349.00	2270307.00	0	OE Component	U.S. FUZE, PROJECTILE, AD, MK 43, MK 54, MK 55, AND MK 89
Honokoa	74232703	31093	742311.00	2270381.00	0	OE Component	U.S. FUZE, PROJECTILE, PD, MK 27
Honokoa	74232703	31094	742322.00	2270330.00	0	OE Component	U.S. FUZE, PROJECTILE, AD, MK 43, MK 54, MK 55, AND MK 89
Honokoa	74232703	31095	742350.00	2270377.00	0	OE Component	U.S. FUZE, PROJECTILE, AD, MK 43, MK 54, MK 55, AND MK 89
Honokoa	74232703	31096	742386.00	2270344.00	0	OE Component	U.S. FUZE, PROJECTILE, AD, MK 43, MK 54, MK 55, AND MK 89
Honokoa	74232703	31098	742381.00	2270406.00	0	OE Component	U.S. FUZE, PROJECTILE, PD, MK 27
Honokoa	74232703	31099	742372.00	2270396.00	0	OE Component	U.S. FUZE, PROJECTILE, PD, MK 27
Honokoa	74232703	31100	742301.00	2270316.00	0	OE Component	U.S. FUZE, PROJECTILE, BD, MK 19, MK 20, MK 21, MK 28, MK 48, & MK 64
Honokoa	74232703	31106	742305.27	2270329.00	0	OE Component	U.S. FUZE, PROJECTILE, PROXIMITY (VT), MK 59 & MK 71
Honokoa	74232703	31082	742333.00	2270353.00	0	Projectile	U.S. PROJECTILE, 40-MM, HE, MK 1, MK 2, & MK 3
Honokoa	74232703	31083	742354.00	2270380.00	0	Projectile	U.S. PROJECTILE, 40-MM, HE, MK 1, MK 2, & MK 3
Honokoa	74232703	31084	742337.00	2270306.00	0	Projectile	U.S. PROJECTILE, 40-MM, HE, MK 1, MK 2, & MK 3
Honokoa	74232703	31085	742360.00	2270361.00	0	Projectile	U.S. PROJECTILE, 40-MM, HE, MK 1, MK 2, & MK 3
Honokoa	74232703	31086	742386.00	2270370.00	0	Projectile	U.S. PROJECTILE, 40-MM, HE, MK 1, MK 2, & MK 3
Honokoa	74232703	31087	742377.00	2270352.00	0	Projectile	U.S. PROJECTILE, 40-MM, HE, MK 1, MK 2, & MK 3
Honokoa	74232703	31101	742370.00	2270396.00	0	Projectile	U.S. PROJECTILE, 5-IN, HE, MK 35
Honokoa	74232703	31102	742299.00	2270315.00	0	Projectile	U.S. PROJECTILE, 3-IN, AA, MK 27 (HE)
Honokoa	74232703	31103	742390.00	2270354.00	0	Projectile	U.S. PROJECTILE, 5-IN, APHE, MK 32

Data query completed 9/7/04  
Sorted by GMU

UXO Summary  
Tier One and Tier Two UXO-Cleared Areas

Work Area	GMU	Barcode ID	UTMX	UTMY	Depth (Inches)	UXO Type	UXO Nomenclature
Honokoa	74232703	31104	742357.00	2270379.00	0	Projectile	U.S. PROJECTILE, 5-IN, ILLUMINATION, MK 30
Honokoa	74232703	31105	742308.19	2270343.80	0	Rocket	ROCKET, 4.5-IN, BARRAGE, MK 3
Honokoa	74232703	31097	742340.00	2270356.00	0	Small Arms	SMALL ARMS
Honokoa	74232704	31111	742371.00	2270429.00	0	20mm Projectile	U.S. PROJECTILE, 20-MM, HE, M97
Honokoa	74232704	31122	742311.00	2270503.00	0	Mortar	U.S. PROJECTILE, 4.2-IN, (107-MM), HE, M3
Honokoa	74232704	31108	742370.00	2270499.00	0	OE Component	U.S. FUZE, PROJECTILE, AD, MK 43, MK 54, MK 55, AND MK 89
Honokoa	74232704	31110	742308.00	2270449.00	0	OE Component	U.S. FUZE, PROJECTILE, PD, MK 27
Honokoa	74232704	31118	742363.00	2270469.00	0	OE Component	U.S. FUZE, PROJECTILE, BD, MK 19, MK 20, MK 21, MK 28, MK 48, & MK 64
Honokoa	74232704	31119	742321.00	2270471.00	0	OE Component	U.S. FUZE, PROJECTILE, BD, MK 19, MK 20, MK 21, MK 28, MK 48, & MK 64
Honokoa	74232704	31109	742367.00	2270409.00	0	Projectile	U.S. PROJECTILE, 40-MM, HE, MK 1, MK 2, & MK 3
Honokoa	74232704	31112	742366.00	2270471.00	0	Projectile	U.S. PROJECTILE, 40-MM, HE, MK 1, MK 2, & MK 3
Honokoa	74232704	31113	742390.00	2270455.00	0	Projectile	U.S. PROJECTILE, 40-MM, HE, MK 1, MK 2, & MK 3
Honokoa	74232704	31114	742333.00	2270434.00	0	Projectile	U.S. PROJECTILE, 5-IN, HE, MK 35
Honokoa	74232704	31115	742346.00	2270453.00	0	Projectile	U.S. PROJECTILE, 40-MM, HE, MK 1, MK 2, & MK 3
Honokoa	74232704	31116	742337.00	2270460.00	0	Projectile	U.S. PROJECTILE, 40-MM, HE, MK 1, MK 2, & MK 3
Honokoa	74232704	31117	742347.00	2270493.00	0	Projectile	U.S. PROJECTILE, 5-IN, APHE, MK 32
Honokoa	74232704	31120	742392.00	2270446.00	0	Projectile	U.S. PROJECTILE, 5-IN, HE, MK 35
Honokoa	74232704	31121	742372.00	2270446.00	0	Projectile	U.S. PROJECTILE, 5-IN, HE, MK 35
Honokoa	74232704	31107	742371.00	2270429.00	0	Pyrotechnics	CANDLE MIX
Honokoa	74232705	31608	742301.00	2270501.00	0	20mm Projectile	U.S. PROJECTILE, 20-MM, HE, M97
Honokoa	74232705	31615	742386.00	2270535.00	0	OE Component	U.S. FUZE, PROJECTILE, AD, MK 43, MK 54, MK 55, AND MK 89
Honokoa	74232705	31616	742389.00	2270526.00	0	OE Component	U.S. FUZE, PROJECTILE, AD, MK 43, MK 54, MK 55, AND MK 89
Honokoa	74232705	31617	742386.00	2270548.00	0	OE Component	U.S. FUZE, PROJECTILE, PD, MK 27
Honokoa	74232705	31619	742370.10	2270556.50	0	OE Component	U.S. FUZE, PROJECTILE, BD, MK 19, MK 20, MK 21, MK 28, MK 48, & MK 64
Honokoa	74232705	31621	742369.75	2270560.30	0	OE Component	U.S. FUZE, PROJECTILE, BD, MK 19, MK 20, MK 21, MK 28, MK 48, & MK 64
Honokoa	74232705	31623	742367.59	2270574.10	0	OE Component	U.S. FUZE, PROJECTILE, BD, MK 19, MK 20, MK 21, MK 28, MK 48, & MK 64
Honokoa	74232705	31624	742304.00	2270527.00	0	OE Component	U.S. FUZE, PROJECTILE, PD, MK 27
Honokoa	74232705	31604	742393.00	2270549.00	0	Projectile	U.S. PROJECTILE, 40-MM, HE, MK 1, MK 2, & MK 3
Honokoa	74232705	31605	742395.00	2270537.00	0	Projectile	U.S. PROJECTILE, 40-MM, HE, MK 1, MK 2, & MK 3
Honokoa	74232705	31606	742373.00	2270547.00	0	Projectile	U.S. PROJECTILE, 40-MM, HE, MK 1, MK 2, & MK 3
Honokoa	74232705	31607	742377.00	2270584.00	0	Projectile	U.S. PROJECTILE, 40-MM, HE, MK 1, MK 2, & MK 3
Honokoa	74232705	31609	742371.00	2270599.00	0	Projectile	U.S. PROJECTILE, 40-MM, HE, MK 1, MK 2, & MK 3
Honokoa	74232705	31610	742354.00	2270579.00	0	Projectile	U.S. PROJECTILE, 40-MM, HE, MK 1, MK 2, & MK 3
Honokoa	74232705	31611	742362.00	2270566.00	0	Projectile	U.S. PROJECTILE, 40-MM, HE, MK 1, MK 2, & MK 3
Honokoa	74232705	31612	742371.00	2270509.00	0	Projectile	U.S. PROJECTILE, 40-MM, HE, MK 1, MK 2, & MK 3
Honokoa	74232705	31613	742338.00	2270518.00	0	Projectile	U.S. PROJECTILE, 40-MM, HE, MK 1, MK 2, & MK 3
Honokoa	74232705	31614	742334.00	2270562.00	0	Projectile	U.S. PROJECTILE, 40-MM, HE, MK 1, MK 2, & MK 3
Honokoa	74232705	31618	742383.14	2270554.20	0	Projectile	U.S. PROJECTILE, 5-IN, HE, MK 35
Honokoa	74232705	31620	742351.65	2270588.00	0	Projectile	U.S. PROJECTILE, 3-IN, APHE, MK 29
Honokoa	74232705	31622	742360.52	2270541.70	0	Projectile	U.S. PROJECTILE, 3-IN, AA, MK 27 (HE)

Data query completed 9/7/04  
Sorted by GMU

UXO Summary  
Tier One and Tier Two UXO-Cleared Areas

Work Area	GMU	Barcode ID	UTMX	UTMY	Depth (Inches)	UXO Type	UXO Nomenclature
Honokoa	74232706	31578	742301.00	2270602.00	0	20mm Projectile	U.S. PROJECTILE, 20-MM, HE, M97
Honokoa	74232706	31589	742340.00	2270694.00	0	OE Component	U.S. FUZE, PROJECTILE, AD, MK 43, MK 54, MK 55, AND MK 89
Honokoa	74232706	31590	742341.00	2270705.00	0	OE Component	U.S. FUZE, PROJECTILE, AD, MK 43, MK 54, MK 55, AND MK 89
Honokoa	74232706	31591	742324.00	2270677.00	0	OE Component	U.S. FUZE, PROJECTILE, AD, MK 43, MK 54, MK 55, AND MK 89
Honokoa	74232706	31592	742309.00	2270676.00	0	OE Component	U.S. FUZE, PROJECTILE, AD, MK 43, MK 54, MK 55, AND MK 89
Honokoa	74232706	31593	742370.00	2270671.00	0	OE Component	BURSTER TUBE
Honokoa	74232706	31595	742373.13	2270663.40	0	OE Component	U.S. FUZE, PROJECTILE, BD, MK 19, MK 20, MK 21, MK 28, MK 48, & MK 64
Honokoa	74232706	31596	742366.29	2270633.80	0	OE Component	U.S. FUZE, PROJECTILE, BD, MK 19, MK 20, MK 21, MK 28, MK 48, & MK 64
Honokoa	74232706	31597	742359.58	2270623.80	0	OE Component	U.S. FUZE, PROJECTILE, BD, MK 19, MK 20, MK 21, MK 28, MK 48, & MK 64
Honokoa	74232706	31598	742350.63	2270650.80	0	OE Component	U.S. FUZE, PROJECTILE, BD, MK 19, MK 20, MK 21, MK 28, MK 48, & MK 64
Honokoa	74232706	31599	742340.22	2270674.90	0	OE Component	U.S. FUZE, PROJECTILE, BD, MK 19, MK 20, MK 21, MK 28, MK 48, & MK 64
Honokoa	74232706	31600	742341.83	2270694.40	0	OE Component	U.S. FUZE, PROJECTILE, BD, MK 19, MK 20, MK 21, MK 28, MK 48, & MK 64
Honokoa	74232706	31601	742340.19	2270607.20	0	OE Component	U.S. FUZE, PROJECTILE, MT, MK 18, MK 42, & MK 63
Honokoa	74232706	31579	742382.00	2270637.00	0	Projectile	U.S. PROJECTILE, 40-MM, HE, MK 1, MK 2, & MK 3
Honokoa	74232706	31580	742379.00	2270639.00	0	Projectile	U.S. PROJECTILE, 40-MM, HE, MK 1, MK 2, & MK 3
Honokoa	74232706	31581	742370.00	2270637.00	0	Projectile	U.S. PROJECTILE, 40-MM, HE, MK 1, MK 2, & MK 3
Honokoa	74232706	31582	742369.00	2270652.00	0	Projectile	U.S. PROJECTILE, 40-MM, HE, MK 1, MK 2, & MK 3
Honokoa	74232706	31583	742369.00	2270655.00	0	Projectile	U.S. PROJECTILE, 40-MM, HE, MK 1, MK 2, & MK 3
Honokoa	74232706	31584	742377.00	2270676.00	0	Projectile	U.S. PROJECTILE, 40-MM, HE, MK 1, MK 2, & MK 3
Honokoa	74232706	31585	742364.00	2270664.00	0	Projectile	U.S. PROJECTILE, 40-MM, HE, MK 1, MK 2, & MK 3
Honokoa	74232706	31586	742366.00	2270653.00	0	Projectile	U.S. PROJECTILE, 40-MM, HE, MK 1, MK 2, & MK 3
Honokoa	74232706	31587	742324.00	2270697.00	0	Projectile	U.S. PROJECTILE, 40-MM, HE, MK 1, MK 2, & MK 3
Honokoa	74232706	31588	742329.00	2270650.00	0	Projectile	U.S. PROJECTILE, 40-MM, HE, MK 1, MK 2, & MK 3
Honokoa	74232706	31594	742389.64	2270644.30	0	Projectile	U.S. PROJECTILE, 5-IN, HE, MK 35
Honokoa	74232707	31481	742301.00	2270701.00	0	20mm Projectile	U.S. PROJECTILE, 20-MM, HE, M97
Honokoa	74232707	31490	742315.00	2270796.00	0	OE Component	U.S. FUZE, PROJECTILE, AD, MK 43, MK 54, MK 55, AND MK 89
Honokoa	74232707	31491	742324.00	2270793.00	0	OE Component	U.S. FUZE, PROJECTILE, AD, MK 43, MK 54, MK 55, AND MK 89
Honokoa	74232707	31492	742301.00	2270719.00	0	OE Component	U.S. FUZE, PROJECTILE, AD, MK 43, MK 54, MK 55, AND MK 89
Honokoa	74232707	31493	742353.00	2270754.00	0	OE Component	U.S. FUZE, PROJECTILE, AD, MK 43, MK 54, MK 55, AND MK 89
Honokoa	74232707	31496	742380.89	2270797.00	0	OE Component	U.S. FUZE, PROJECTILE, BD, MK 19, MK 20, MK 21, MK 28, MK 48, & MK 64
Honokoa	74232707	31497	742301.72	2270702.80	0	OE Component	U.S. FUZE, PROJECTILE, BD, MK 19, MK 20, MK 21, MK 28, MK 48, & MK 64

Data query completed 9/7/04  
Sorted by GMU

UXO Summary  
Tier One and Tier Two UXO-Cleared Areas

Work Area	GMU	Barcode ID	UTMX	UTMY	Depth (Inches)	UXO Type	UXO Nomenclature
Honokoa	74232707	31482	742331.00	2270789.00	0	Projectile	U.S. PROJECTILE, 40-MM, HE, MK 1, MK 2, & MK 3
Honokoa	74232707	31483	742337.00	2270792.00	0	Projectile	U.S. PROJECTILE, 40-MM, HE, MK 1, MK 2, & MK 3
Honokoa	74232707	31484	742384.00	2270799.00	0	Projectile	U.S. PROJECTILE, 40-MM, HE, MK 1, MK 2, & MK 3
Honokoa	74232707	31485	742350.00	2270782.00	0	Projectile	U.S. PROJECTILE, 40-MM, HE, MK 1, MK 2, & MK 3
Honokoa	74232707	31486	742347.00	2270780.00	0	Projectile	U.S. PROJECTILE, 40-MM, HE, MK 1, MK 2, & MK 3
Honokoa	74232707	31487	742365.00	2270785.00	0	Projectile	U.S. PROJECTILE, 40-MM, HE, MK 1, MK 2, & MK 3
Honokoa	74232707	31488	742354.00	2270776.00	0	Projectile	U.S. PROJECTILE, 40-MM, HE, MK 1, MK 2, & MK 3
Honokoa	74232707	31489	742377.00	2270783.00	0	Projectile	U.S. PROJECTILE, 40-MM, HE, MK 1, MK 2, & MK 3
Honokoa	74232707	31494	742377.00	2270779.00	0	Projectile	U.S. PROJECTILE, 40-MM, HE, MK 1, MK 2, & MK 3
Honokoa	74232707	31495	742338.74	2270793.50	0	Projectile	U.S. PROJECTILE, 5-IN, APHE, MK 46
Honokoa	74232720	39169	742301.00	2272001.00	0	20mm Projectile	U.S. PROJECTILE, 20-MM, HE, M97
Honokoa	74232720	45439	742350.00	2272001.00	0	20mm Projectile	U.S. PROJECTILE, 20-MM, HE, M97
Honokoa	74232720	39167	742375.28	2272089.70	0	Bomb	U.S. BOMB, 100-LB, GP, AN-M30
Honokoa	74232720	39168	742334.00	2272080.00	0	OE Component	U.S. FUZE, BOMB, AN-M173 & M918
Honokoa	74232720	39171	742343.00	2272021.00	0	OE Component	U.S. FUZE, PROJECTILE, AD, MK 43, MK 54, MK 55, AND MK 89
Honokoa	74232720	39172	742358.00	2272029.00	0	OE Component	U.S. FUZE, BOMB, NOSE, MK 219, MK 19, & MK XIX
Honokoa	74232720	39174	742376.00	2272029.00	0	OE Component	U.S. ADAPTER, BOOSTER, TAIL, M117
Honokoa	74232720	45440	742341.00	2272017.00	0	OE Component	U.S. FUZE, PROJECTILE, AD, MK 43, MK 54, MK 55, AND MK 89
Honokoa	74232720	39170	742327.00	2272018.00	0	Projectile	U.S. PROJECTILE, 40-MM, HE, MK 1, MK 2, & MK 3
Honokoa	74232720	39173	742321.00	2272042.00	0	Raw Explosives	RAW EXPLOSIVES
Honokoa	74232721	39180	742301.00	2272101.00	0	20mm Projectile	U.S. PROJECTILE, 20-MM, HE, M97
Honokoa	74232721	39181	742327.00	2272139.00	0	OE Component	U.S. FUZE, PROJECTILE, AD, MK 43, MK 54, MK 55, AND MK 89
Honokoa	74232721	39182	742301.00	2272101.00	0	Projectile	U.S. PROJECTILE, 5-IN, HE, MK 35
Honokoa	74232722	39193	742301.00	2272299.00	0	OE Component	U.S. ADAPTER, BOOSTER, TAIL, M117
Honokoa	74232722	39196	742332.00	2272228.00	0	OE Component	U.S. FUZE, BOMB, NOSE, M103, M139, & M140
Honokoa	74232722	39197	742362.00	2272248.00	0	OE Component	U.S. FUZE, PROJECTILE, MT, MK 18, MK 42, & MK 63
Honokoa	74232722	39200	742376.00	2272272.00	0	OE Component	U.S. FUZE, PROJECTILE, BD, MK 19, MK 20, MK 21, MK 28, MK 48, & MK 64
Honokoa	74232722	39195	742345.00	2272230.00	0	Projectile	U.S. PROJECTILE, 3-IN, AA, MK 27 (HE)
Honokoa	74232722	39198	742318.00	2272273.00	0	Projectile	U.S. PROJECTILE, 40-MM, HE, MK 1, MK 2, & MK 3
Honokoa	74232722	39199	742387.00	2272228.00	0	Projectile	U.S. PROJECTILE, 40-MM, HE, MK 1, MK 2, & MK 3
Honokoa	74232722	39194	742322.00	2272249.00	0	Rocket	U.S. WARHEAD, ROCKET, 2.75-IN, FRAG, MK 1
Honokoa	74232730	27649	742353.00	2273065.00	0	20mm Projectile	U.S. PROJECTILE, 20-MM, HE, M97
Honokoa	74232730	27645	742389.22	2273072.10	0	OE Component	U.S. FUZE, PROJECTILE, AD, MK 43, MK 54, MK 55, AND MK 89
Honokoa	74232730	27646	742384.35	2273076.00	0	Projectile	U.S. PROJECTILE, 3-IN, AA, MK 27 (HE)
Honokoa	74232730	27647	742349.82	2273068.80	0	Projectile	U.S. PROJECTILE, 40-MM, HE, MK 1, MK 2, & MK 3
Honokoa	74232730	35828	742334.00	2273090.00	0	Projectile	U.S. PROJECTILE, 40-MM, HE, MK 1, MK 2, & MK 3
Honokoa	74232730	35829	742332.15	2273012.40	0	Projectile	U.S. PROJECTILE, 5-IN, HE, MK 35
Honokoa	74232731	27641	742386.33	2273118.00	0	OE Component	BOOSTER
Honokoa	74232731	27642	742372.88	2273157.30	0	OE Component	BURSTER TUBE
Honokoa	74232731	27643	742365.19	2273157.50	0	OE Component	BURSTER TUBE
Honokoa	74232732	27639	742334.17	2273255.00	0	Projectile	U.S. PROJECTILE, 40-MM, HE, MK 1, MK 2, & MK 3

Data query completed 9/7/04  
Sorted by GMU



UXO Summary  
Tier One and Tier Two UXO-Cleared Areas

Work Area	GMU	Barcode ID	UTMX	UTMY	Depth (Inches)	UXO Type	UXO Nomenclature
Honokoa	74232732	27640	742334.87	2273255.30	0	Projectile	U.S. PROJECTILE, 40-MM, HE, MK 1, MK 2, & MK 3
Honokoa	74232734	28324	742340.00	2273442.00	0	20mm Projectile	U.S. PROJECTILE, 20-MM, HE, M97
Honokoa	74232734	28320	742315.54	2273459.60	0	Projectile	U.S. PROJECTILE, 3-IN, AA, MK 27 (HE)
Honokoa	74232734	28322	742315.00	2273482.00	0	Projectile	U.S. PROJECTILE, 40-MM, HE, MK 1, MK 2, & MK 3
Honokoa	74232734	28323	742367.00	2273422.00	0	Projectile	U.S. PROJECTILE, 40-MM, HE, MK 1, MK 2, & MK 3
North Coast	74232735	22838	742396.00	2273596.00	0	20mm Projectile	U.S. PROJECTILE, 20-MM, HE, M97
North Coast	74232735	22837	742339.00	2273535.00	0	Projectile	U.S. PROJECTILE, 40-MM, HE, MK 1, MK 2, & MK 3
North Coast	74232735	22839	742334.38	2273595.90	0	Rocket	U.S. ROCKET, 5.0-IN, BOMBARDMENT, MK 50 (BOMBROC) with WARHEAD, MK 10
North Coast	74232736	28358	742333.16	2273649.30	0	Mortar	U.S. PROJECTILE, 4.2-IN, (107-MM), HE, M3
North Coast	74232736	28359	742347.00	2273679.00	0	Projectile	U.S. PROJECTILE, 40-MM, HE, MK 1, MK 2, & MK 3
North Coast	74232736	28360	742369.00	2273667.00	0	Projectile	U.S. PROJECTILE, 40-MM, HE, MK 1, MK 2, & MK 3
North Coast	74232737	28362	742310.92	2273794.20	0	Projectile	U.S. PROJECTILE, 3-IN, AA, MK 27 (HE)
North Coast	74232738	28481	742357.24	2273868.80	0	Projectile	U.S. PROJECTILE, 40-MM, HE, MK 1, MK 2, & MK 3
North Coast	74232738	28480	742314.96	2273889.20	0	Rocket	U.S. ROCKET, 5.0-IN, BOMBARDMENT, MK 50 (BOMBROC) with WARHEAD, MK 10
North Coast	74232739	28485	742398.00	2273902.00	0	20mm Projectile	U.S. PROJECTILE, 20-MM, HE, M97
North Coast	74232739	28484	742399.17	2273904.90	0	OE Component	U.S. FUZE, PROJECTILE, PD, MK 27
North Coast	74232739	28483	742325.91	2273976.90	0	Projectile	U.S. PROJECTILE, 40-MM, HE, MK 1, MK 2, & MK 3
North Coast	74232740	28498	742399.00	2274099.00	0	20mm Projectile	U.S. PROJECTILE, 20-MM, HE, M97
North Coast	74232740	28493	742393.19	2274088.20	0	OE Component	U.S. FUZE, PROJECTILE, PD, MK 30
North Coast	74232740	28494	742390.43	2274082.20	0	OE Component	U.S. FUZE, PROJECTILE, PD, MK 27
North Coast	74232740	28495	742377.09	2274060.90	0	OE Component	U.S. FUZE, PROJECTILE, PD, MK 27
North Coast	74232740	28496	742340.92	2274041.90	0	OE Component	U.S. FUZE, PROJECTILE, PD, MK 27
North Coast	74232740	28499	742301.72	2274007.90	0	Projectile	U.S. PROJECTILE, 40-MM, HE, MK 1, MK 2, & MK 3
North Coast	74232741	28262	742300.02	2274200.00	0	20mm Projectile	U.S. PROJECTILE, 20-MM, HE, M97
North Coast	74232741	28261	742396.14	2274109.80	0	OE Component	U.S. FUZE, PROJECTILE, BD, MK 19, MK 20, MK 21, MK 28, MK 48, & MK 64
North Coast	74232741	28263	742306.68	2274133.20	0	Projectile	U.S. PROJECTILE, 40-MM, HE, MK 1, MK 2, & MK 3
North Coast	74232743	39604	742336.17	2274378.00	5	Rocket	U.S. WARHEAD, ROCKET, 5.0-IN, HE, MK 6
Waikahalulu	74242689	45299	742481.00	2268954.00	0	Raw Explosives	RAW EXPLOSIVES
Waikahalulu	74242689	45298	742491.00	2268989.00	0	Rocket	U.S. WARHEAD, ROCKET, 2.75-IN, FRAG, MK 1
Waikahalulu	74242691	45288	742405.00	2269105.00	0	20mm Projectile	U.S. PROJECTILE, 20-MM, HE, M97
Waikahalulu	74242691	45289	742421.00	2269188.00	0	OE Component	U.S. FUZE, PROJECTILE, PD, MK 27
Waikahalulu	74242691	45292	742460.00	2269145.00	0	Projectile	U.S. PROJECTILE, 40-MM, HE, MK 1, MK 2, & MK 3
Waikahalulu	74242691	45294	742403.00	2269199.00	0	Projectile	U.S. PROJECTILE, 5-IN, HE, MK 35
Waikahalulu	74242691	45290	742449.00	2269159.00	0	Pyrotechnics	FLARE, TRIP, M49
Waikahalulu	74242691	45291	742455.00	2269160.00	0	Pyrotechnics	FLARE, TRIP, M49
Waikahalulu	74242691	45293	742405.00	2269105.00	0	Small Arms	SMALL ARMS
Honokanaia	74242692	17688	742401.00	2269299.00	0	20mm Projectile	U.S. PROJECTILE, 20-MM, HE, M97
Honokanaia	74242692	17690	742403.00	2269285.00	0	OE Component	BOOSTER
Honokanaia	74242692	17691	742427.00	2269229.00	0	OE Component	U.S. FUZE, PROJECTILE, PD, MK 27
Honokanaia	74242693	17625	742495.00	2269399.00	0	20mm Projectile	U.S. PROJECTILE, 20-MM, HE, M97
Honokanaia	74242693	17623	742463.00	2269352.00	0	OE Component	U.S. FUZE, PROJECTILE, BD, MK 19, MK 20, MK 21, MK 28, MK 48, & MK 64
Honokanaia	74242693	17626	742495.00	2269399.00	0	OE Component	U.S. FUZE, PROJECTILE, AD, MK 43, MK 54, MK 55, AND MK 89
Honokanaia	74242693	17627	742495.00	2269399.00	0	OE Component	U.S. FUZE, PROJECTILE, PD, MK 27

Data query completed 9/7/04  
Sorted by GMU

UXO Summary  
Tier One and Tier Two UXO-Cleared Areas

Work Area	GMU	Barcode ID	UTMX	UTMY	Depth (Inches)	UXO Type	UXO Nomenclature
Honokanaia	74242693	17628	742495.00	2269399.00	0	OE Component	BOOSTER
Honokanaia	74242693	17629	742495.00	2269399.00	0	Small Arms	SMALL ARMS
Honokanaia	74242694	13820	742433.19	2269471.90	0	OE Component	U.S. FUZE, PROJECTILE, AD, MK 43, MK 54, MK 55, AND MK 89
Honokanaia	74242694	13823	742401.00	2269499.00	0	OE Component	U.S. FUZE, PROJECTILE, BD, MK 19, MK 20, MK 21, MK 28, MK 48, & MK 64
Honokanaia	74242694	13822	742401.00	2269499.00	0	Projectile	U.S. PROJECTILE, 5-IN, HE, MK 35
K-1 Road	74242695	7644	742452.34	2269583.80	0	20mm Projectile	PROJECTILE, 20-MM (UNKNOWN MK)
K-1 Road	74242695	10466	742400.02	2269600.00	0	20mm Projectile	PROJECTILE, 20-MM (UNKNOWN MK)
K-1 Road	74242695	8034	742446.94	2269512.20	2	OE Component	U.S. FUZE, PROJECTILE, AD, MK 43, MK 54, MK 55, AND MK 89
K-1 Road	74242695	10465	742475.00	2269560.00	0	Projectile	PROJECTILE, 40-MM, HE (UNKNOWN MK)
K-1 Road	74242695	7645	742452.12	2269583.60	0	Small Arms	SMALL ARMS
K-1 Road	74242695	10467	742400.02	2269600.00	0	Small Arms	SMALL ARMS
Honokoa	74242696	49027	742461.00	2269677.00	0	Projectile	U.S. PROJECTILE, 5-IN, APHE, MK 32
K-1 Road	74242696	10805	742400.47	2269599.90	0	20mm Projectile	PROJECTILE, 20-MM (UNKNOWN MK)
K-1 Road	74242696	49026	742401.00	2269601.00	0	20mm Projectile	U.S. PROJECTILE, 20-MM, HE, M97
K-1 Road	74242696	49028	742401.00	2269601.00	0	OE Component	BOOSTER
K-1 Road	74242696	49029	742401.00	2269601.00	0	OE Component	BOOSTER
K-1 Road	74242696	10804	742400.22	2269599.60	0	Small Arms	SMALL ARMS
K-1 Road	74242696	49025	742401.00	2269601.00	0	Small Arms	SMALL ARMS
Honokoa	74242697	20884	742499.00	2269799.00	0	20mm Projectile	U.S. PROJECTILE, 20-MM, HE, M97
Honokoa	74242697	31976	742492.00	2269799.00	0	20mm Projectile	U.S. PROJECTILE, 20-MM, HE, M97
Honokoa	74242697	20885	742482.00	2269774.00	0	OE Component	U.S. FUZE, PROJECTILE, BD, MK 19, MK 20, MK 21, MK 28, MK 48, & MK 64
Honokoa	74242697	20886	742477.00	2269741.00	0	OE Component	BOOSTER
Honokoa	74242697	20887	742473.00	2269784.00	0	OE Component	U.S. FUZE, PROJECTILE, AD, MK 43, MK 54, MK 55, AND MK 89
Honokoa	74242697	20888	742473.00	2269784.00	0	OE Component	U.S. FUZE, PROJECTILE, AD, MK 43, MK 54, MK 55, AND MK 89
Honokoa	74242697	20896	742424.00	2269751.00	0	OE Component	U.S. FUZE, PROJECTILE, BD, MK 19, MK 20, MK 21, MK 28, MK 48, & MK 64
Honokoa	74242697	31978	742449.00	2269796.00	0	OE Component	U.S. FUZE, PROJECTILE, AD, MK 43, MK 54, MK 55, AND MK 89
Honokoa	74242697	31979	742427.00	2269753.00	0	OE Component	U.S. FUZE, PROJECTILE, AD, MK 43, MK 54, MK 55, AND MK 89
Honokoa	74242697	20889	742457.00	2269742.00	0	Projectile	U.S. PROJECTILE, 40-MM, HE, MK 1, MK 2, & MK 3
Honokoa	74242697	20890	742439.00	2269742.00	0	Projectile	U.S. PROJECTILE, 40-MM, HE, MK 1, MK 2, & MK 3
Honokoa	74242697	20891	742417.00	2269754.00	0	Projectile	U.S. PROJECTILE, 40-MM, HE, MK 1, MK 2, & MK 3
Honokoa	74242697	20892	742468.00	2269787.00	0	Projectile	U.S. PROJECTILE, 40-MM, HE, MK 1, MK 2, & MK 3
Honokoa	74242697	20893	742457.00	2269728.00	0	Projectile	U.S. PROJECTILE, 40-MM, HE, MK 1, MK 2, & MK 3
Honokoa	74242697	20894	742433.00	2269717.00	0	Projectile	U.S. PROJECTILE, 40-MM, HE, MK 1, MK 2, & MK 3
Honokoa	74242697	20895	742435.00	2269713.00	0	Projectile	U.S. PROJECTILE, 5-IN, HE, MK 35
Honokoa	74242697	20897	742417.00	2269702.00	0	Projectile	U.S. PROJECTILE, 3-IN, AA, MK 27 (HE)
Honokoa	74242697	20881	742465.00	2269791.00	0	Rocket	U.S. WARHEAD, ROCKET, 2.75-IN, FRAG, MK 1
Honokoa	74242697	20883	742499.00	2269799.00	0	Small Arms	SMALL ARMS
Honokoa	74242697	31977	742492.00	2269799.00	0	Small Arms	SMALL ARMS
Honokoa	74242698	20936	742499.00	2269899.00	0	20mm Projectile	U.S. PROJECTILE, 20-MM, HE, M97

Data query completed 9/7/04  
Sorted by GMU

UXO Summary  
Tier One and Tier Two UXO-Cleared Areas

Work Area	GMU	Barcode ID	UTMX	UTMY	Depth (Inches)	UXO Type	UXO Nomenclature
Honokoa	74242698	31375	742499.00	2269801.00	0	20mm Projectile	U.S. PROJECTILE, 20-MM, HE, M97
Honokoa	74242698	35011	742498.00	2269813.00	0	20mm Projectile	U.S. PROJECTILE, 20-MM, HE, M97
Honokoa	74242698	20937	742421.00	2269867.00	0	OE Component	BOOSTER
Honokoa	74242698	20938	742419.00	2269850.00	0	OE Component	BOOSTER
Honokoa	74242698	20939	742418.00	2269827.00	0	OE Component	U.S. FUZE, PROJECTILE, AD, MK 43, MK 54, MK 55, AND MK 89
Honokoa	74242698	20940	742422.00	2269864.00	0	OE Component	U.S. FUZE, PROJECTILE, AD, MK 43, MK 54, MK 55, AND MK 89
Honokoa	74242698	20941	742473.00	2269848.00	0	OE Component	U.S. FUZE, PROJECTILE, AD, MK 43, MK 54, MK 55, AND MK 89
Honokoa	74242698	20957	742442.00	2269806.00	0	OE Component	U.S. FUZE, PROJECTILE, BD, MK 19, MK 20, MK 21, MK 28, MK 48, & MK 64
Honokoa	74242698	20958	742409.00	2269844.00	0	OE Component	BOOSTER
Honokoa	74242698	31368	742416.00	2269811.00	0	OE Component	BOOSTER
Honokoa	74242698	31369	742409.00	2269837.00	0	OE Component	BOOSTER
Honokoa	74242698	31370	742438.00	2269885.00	0	OE Component	BOOSTER
Honokoa	74242698	31371	742449.00	2269872.00	0	OE Component	BOOSTER
Honokoa	74242698	31372	742481.00	2269841.00	0	OE Component	BOOSTER
Honokoa	74242698	31373	742489.00	2269810.00	0	OE Component	BOOSTER
Honokoa	74242698	31376	742408.00	2269817.00	0	OE Component	U.S. FUZE, PROJECTILE, PD, MK 27
Honokoa	74242698	31377	742478.00	2269816.00	0	OE Component	U.S. FUZE, PROJECTILE, PD, MK 27
Honokoa	74242698	31378	742457.00	2269863.00	0	OE Component	U.S. FUZE, PROJECTILE, AD, MK 43, MK 54, MK 55, AND MK 89
Honokoa	74242698	20942	742404.00	2269882.00	0	Projectile	U.S. PROJECTILE, 40-MM, HE, MK 1, MK 2, & MK 3
Honokoa	74242698	20943	742411.00	2269859.00	0	Projectile	U.S. PROJECTILE, 40-MM, HE, MK 1, MK 2, & MK 3
Honokoa	74242698	20944	742406.00	2269828.00	0	Projectile	U.S. PROJECTILE, 40-MM, HE, MK 1, MK 2, & MK 3
Honokoa	74242698	20945	742410.00	2269803.00	0	Projectile	U.S. PROJECTILE, 40-MM, HE, MK 1, MK 2, & MK 3
Honokoa	74242698	20946	742488.00	2269884.00	0	Projectile	U.S. PROJECTILE, 40-MM, HE, MK 1, MK 2, & MK 3
Honokoa	74242698	20947	742448.00	2269858.00	0	Projectile	U.S. PROJECTILE, 40-MM, HE, MK 1, MK 2, & MK 3
Honokoa	74242698	20948	742456.00	2269881.00	0	Projectile	U.S. PROJECTILE, 40-MM, HE, MK 1, MK 2, & MK 3
Honokoa	74242698	20949	742492.00	2269892.00	0	Projectile	U.S. PROJECTILE, 40-MM, HE, MK 1, MK 2, & MK 3
Honokoa	74242698	20950	742490.00	2269869.00	0	Projectile	U.S. PROJECTILE, 40-MM, HE, MK 1, MK 2, & MK 3
Honokoa	74242698	20951	742426.98	2269879.00	0	Projectile	U.S. PROJECTILE, 40-MM, HE, MK 1, MK 2, & MK 3
Honokoa	74242698	20952	742407.00	2269884.00	0	Projectile	U.S. PROJECTILE, 40-MM, HE, MK 1, MK 2, & MK 3
Honokoa	74242698	20953	742412.00	2269897.00	0	Projectile	U.S. PROJECTILE, 40-MM, HE, MK 1, MK 2, & MK 3
Honokoa	74242698	20954	742461.00	2269889.00	0	Projectile	U.S. PROJECTILE, 40-MM, HE, MK 1, MK 2, & MK 3
Honokoa	74242698	20955	742478.00	2269893.00	0	Projectile	U.S. PROJECTILE, 40-MM, HE, MK 1, MK 2, & MK 3
Honokoa	74242698	20956	742496.00	2269895.00	0	Projectile	U.S. PROJECTILE, 40-MM, HE, MK 1, MK 2, & MK 3
Honokoa	74242698	31379	742456.00	2269877.00	0	Projectile	U.S. PROJECTILE, 40-MM, HE, MK 1, MK 2, & MK 3
Honokoa	74242698	35013	742447.00	2269832.00	0	Projectile	U.S. PROJECTILE, 40-MM, HE, MK 1, MK 2, & MK 3
Honokoa	74242698	35014	742468.00	2269872.00	0	Projectile	U.S. PROJECTILE, 40-MM, HE, MK 1, MK 2, & MK 3
Honokoa	74242698	35015	742437.00	2269821.00	0	Projectile	U.S. PROJECTILE, 40-MM, HE, MK 1, MK 2, & MK 3
Honokoa	74242698	20934	742499.00	2269899.00	0	Small Arms	SMALL ARMS
Honokoa	74242698	35012	742498.00	2269813.00	0	Small Arms	SMALL ARMS
Honokoa	74242699	20961	742401.00	2269901.00	0	20mm Projectile	U.S. PROJECTILE, 20-MM, HE, M97
Honokoa	74242699	35051	742411.00	2269995.00	0	20mm Projectile	U.S. PROJECTILE, 20-MM, HE, M97
Honokoa	74242699	20963	742459.00	2269989.00	0	OE Component	U.S. FUZE, PROJECTILE, BD, MK 19, MK 20, MK 21, MK 28, MK 48, & MK 64

Data query completed 9/7/04  
Sorted by GMU

UXO Summary  
Tier One and Tier Two UXO-Cleared Areas

Work Area	GMU	Barcode ID	UTMX	UTMY	Depth (Inches)	UXO Type	UXO Nomenclature
Honokoa	74242699	20964	742416.00	2269997.00	0	OE Component	U.S. FUZE, PROJECTILE, BD, MK 19, MK 20, MK 21, MK 28, MK 48, & MK 64
Honokoa	74242699	20965	742497.00	2269982.00	0	OE Component	BOOSTER
Honokoa	74242699	20966	742486.00	2269978.00	0	OE Component	BOOSTER
Honokoa	74242699	20967	742496.00	2269925.00	0	OE Component	U.S. FUZE, PROJECTILE, BD, MK 19, MK 20, MK 21, MK 28, MK 48, & MK 64
Honokoa	74242699	20968	742496.00	2269954.00	0	OE Component	U.S. FUZE, PROJECTILE, PD, MK 27
Honokoa	74242699	20969	742430.00	2269976.00	0	OE Component	U.S. FUZE, PROJECTILE, AD, MK 43, MK 54, MK 55, AND MK 89
Honokoa	74242699	20970	742499.00	2269947.00	0	OE Component	U.S. FUZE, PROJECTILE, AD, MK 43, MK 54, MK 55, AND MK 89
Honokoa	74242699	20971	742410.00	2269931.00	0	OE Component	U.S. FUZE, PROJECTILE, AD, MK 43, MK 54, MK 55, AND MK 89
Honokoa	74242699	20972	742410.00	2269932.00	0	OE Component	U.S. FUZE, PROJECTILE, AD, MK 43, MK 54, MK 55, AND MK 89
Honokoa	74242699	35053	742424.00	2269981.00	0	OE Component	U.S. FUZE, PROJECTILE, PD, MK 27
Honokoa	74242699	35054	742465.00	2269995.00	0	OE Component	U.S. FUZE, PROJECTILE, PD, MK 27
Honokoa	74242699	20960	742476.00	2269946.00	0	Projectile	U.S. PROJECTILE, 3-IN, AA, MK 27 (HE)
Honokoa	74242699	20962	742415.00	2269998.00	0	Projectile	U.S. PROJECTILE, 3-IN, APHE, MK 29
Honokoa	74242699	20973	742408.00	2269978.00	0	Projectile	U.S. PROJECTILE, 40-MM, HE, MK 1, MK 2, & MK 3
Honokoa	74242699	20974	742412.00	2269927.00	0	Projectile	U.S. PROJECTILE, 40-MM, HE, MK 1, MK 2, & MK 3
Honokoa	74242699	20975	742499.00	2269987.00	0	Projectile	U.S. PROJECTILE, 40-MM, HE, MK 1, MK 2, & MK 3
Honokoa	74242699	20976	742427.00	2269969.00	0	Projectile	U.S. PROJECTILE, 40-MM, HE, MK 1, MK 2, & MK 3
Honokoa	74242699	20977	742492.00	2269986.00	0	Projectile	U.S. PROJECTILE, 40-MM, HE, MK 1, MK 2, & MK 3
Honokoa	74242699	35055	742457.00	2269947.00	0	Projectile	U.S. PROJECTILE, 40-MM, HE, MK 1, MK 2, & MK 3
Honokoa	74242699	35056	742407.00	2269964.00	0	Projectile	U.S. PROJECTILE, 40-MM, HE, MK 1, MK 2, & MK 3
Honokoa	74242700	35187	742499.00	2270099.00	0	20mm Projectile	U.S. PROJECTILE, 20-MM, HE, M97
Honokoa	74242700	31188	742486.00	2270073.00	0	OE Component	U.S. FUZE, PROJECTILE, BD, MK 19, MK 20, MK 21, MK 28, MK 48, & MK 64
Honokoa	74242700	31190	742488.00	2270011.00	0	OE Component	U.S. FUZE, PROJECTILE, AD, MK 43, MK 54, MK 55, AND MK 89
Honokoa	74242700	31191	742467.00	2270013.00	0	OE Component	U.S. FUZE, PROJECTILE, AD, MK 43, MK 54, MK 55, AND MK 89
Honokoa	74242700	31192	742491.00	2270014.00	0	OE Component	U.S. FUZE, PROJECTILE, AD, MK 43, MK 54, MK 55, AND MK 89
Honokoa	74242700	31194	742443.00	2270031.00	0	OE Component	U.S. FUZE, PROJECTILE, AD, MK 43, MK 54, MK 55, AND MK 89
Honokoa	74242700	31196	742461.00	2270090.00	0	OE Component	U.S. FUZE, PROJECTILE, AD, MK 43, MK 54, MK 55, AND MK 89
Honokoa	74242700	31197	742418.00	2270079.00	0	OE Component	BOOSTER
Honokoa	74242700	31198	742445.00	2270097.00	0	OE Component	U.S. FUZE, PROJECTILE, AD, MK 43, MK 54, MK 55, AND MK 89
Honokoa	74242700	31199	742414.00	2270048.00	0	OE Component	BOOSTER
Honokoa	74242700	31200	742421.00	2270066.00	0	OE Component	U.S. FUZE, PROJECTILE, BD, MK 19, MK 20, MK 21, MK 28, MK 48, & MK 64
Honokoa	74242700	31201	742471.00	2270009.00	0	OE Component	U.S. FUZE, PROJECTILE, BD, MK 19, MK 20, MK 21, MK 28, MK 48, & MK 64
Honokoa	74242700	35180	742482.00	2270075.00	0	OE Component	U.S. FUZE, PROJECTILE, PD, MK 27

Data query completed 9/7/04  
Sorted by GMU

UXO Summary  
Tier One and Tier Two UXO-Cleared Areas

Work Area	GMU	Barcode ID	UTMX	UTMY	Depth (Inches)	UXO Type	UXO Nomenclature
Honokoa	74242700	35181	742481.00	2270076.00	0	OE Component	U.S. FUZE, PROJECTILE, PD, MK 27
Honokoa	74242700	35182	742453.00	2270075.00	0	OE Component	U.S. FUZE, PROJECTILE, PD, MK 27
Honokoa	74242700	35183	742421.00	2270050.00	0	OE Component	U.S. FUZE, PROJECTILE, PD, MK 27
Honokoa	74242700	35184	742417.00	2270064.00	0	OE Component	U.S. FUZE, PROJECTILE, PD, MK 27
Honokoa	74242700	35185	742423.00	2270055.00	0	OE Component	U.S. FUZE, PROJECTILE, PD, MK 27
Honokoa	74242700	35186	742432.00	2270047.00	0	OE Component	BOOSTER
Honokoa	74242700	35189	742490.00	2270055.00	0	OE Component	BURSTER TUBE
Honokoa	74242700	31181	742497.00	2270063.00	0	Projectile	U.S. PROJECTILE, 40-MM, HE, MK 1, MK 2, & MK 3
Honokoa	74242700	31182	742490.00	2270012.00	0	Projectile	U.S. PROJECTILE, 40-MM, HE, MK 1, MK 2, & MK 3
Honokoa	74242700	31183	742415.00	2270015.00	0	Projectile	U.S. PROJECTILE, 40-MM, HE, MK 1, MK 2, & MK 3
Honokoa	74242700	31184	742498.00	2270014.00	0	Projectile	U.S. PROJECTILE, 40-MM, HE, MK 1, MK 2, & MK 3
Honokoa	74242700	31185	742430.00	2270031.00	0	Projectile	U.S. PROJECTILE, 40-MM, HE, MK 1, MK 2, & MK 3
Honokoa	74242700	31186	742410.00	2270019.00	0	Projectile	U.S. PROJECTILE, 40-MM, HE, MK 1, MK 2, & MK 3
Honokoa	74242700	31187	742470.00	2270024.00	0	Projectile	U.S. PROJECTILE, 40-MM, HE, MK 1, MK 2, & MK 3
Honokoa	74242700	31189	742412.00	2270065.00	0	Projectile	U.S. PROJECTILE, 5-IN, SMOKE-PUFF, MK 52
Honokoa	74242700	31193	742428.00	2270045.00	0	Projectile	U.S. PROJECTILE, 3-IN, AA, MK 27 (HE)
Honokoa	74242700	31195	742410.00	2270006.00	0	Projectile	U.S. PROJECTILE, 3-IN, AA, MK 27 (HE)
Honokoa	74242700	35174	742431.00	2270028.00	0	Projectile	U.S. PROJECTILE, 40-MM, HE, MK 1, MK 2, & MK 3
Honokoa	74242700	35175	742463.00	2270082.00	0	Projectile	U.S. PROJECTILE, 40-MM, HE, MK 1, MK 2, & MK 3
Honokoa	74242700	35176	742453.00	2270027.00	0	Projectile	U.S. PROJECTILE, 40-MM, HE, MK 1, MK 2, & MK 3
Honokoa	74242700	35177	742460.00	2270041.00	0	Projectile	U.S. PROJECTILE, 40-MM, HE, MK 1, MK 2, & MK 3
Honokoa	74242700	35178	742472.00	2270038.00	0	Projectile	U.S. PROJECTILE, 40-MM, HE, MK 1, MK 2, & MK 3
Honokoa	74242700	35179	742480.00	2270064.00	0	Projectile	U.S. PROJECTILE, 40-MM, HE, MK 1, MK 2, & MK 3
Honokoa	74242700	35188	742499.00	2270099.00	0	Raw Explosives	RAW EXPLOSIVES
Honokoa	74242701	24001	742446.00	2270198.00	0	20mm Projectile	U.S. PROJECTILE, 20-MM, HE, M97
Honokoa	74242701	24002	742413.00	2270189.00	0	OE Component	BURSTER TUBE
Honokoa	74242701	24003	742444.00	2270104.00	0	OE Component	BURSTER TUBE
Honokoa	74242701	24004	742404.00	2270141.00	0	OE Component	U.S. FUZE, PROJECTILE, PD, MK 27
Honokoa	74242701	24005	742457.00	2270146.00	0	OE Component	U.S. FUZE, PROJECTILE, PD, MK 27
Honokoa	74242701	24006	742498.00	2270168.00	0	OE Component	U.S. FUZE, PROJECTILE, PD, MK 27
Honokoa	74242701	24015	742413.00	2270103.00	0	OE Component	BOOSTER
Honokoa	74242701	24016	742424.00	2270155.00	0	OE Component	BOOSTER
Honokoa	74242701	24017	742442.00	2270124.00	0	OE Component	U.S. FUZE, PROJECTILE, AD, MK 43, MK 54, MK 55, AND MK 89
Honokoa	74242701	24020	742430.00	2270172.00	0	OE Component	U.S. FUZE, PROJECTILE, AD, MK 43, MK 54, MK 55, AND MK 89
Honokoa	74242701	24021	742410.00	2270190.00	0	OE Component	U.S. FUZE, PROJECTILE, AD, MK 43, MK 54, MK 55, AND MK 89
Honokoa	74242701	24022	742480.00	2270120.00	0	OE Component	U.S. FUZE, PROJECTILE, AD, MK 43, MK 54, MK 55, AND MK 89
Honokoa	74242701	24023	742430.00	2270130.00	0	OE Component	U.S. FUZE, PROJECTILE, AD, MK 43, MK 54, MK 55, AND MK 89
Honokoa	74242701	24024	742478.00	2270115.00	0	OE Component	BOOSTER
Honokoa	74242701	24026	742415.00	2270144.00	0	OE Component	U.S. FUZE, PROJECTILE, AD, MK 43, MK 54, MK 55, AND MK 89
Honokoa	74242701	24027	742415.00	2270105.00	0	OE Component	BOOSTER
Honokoa	74242701	24028	742431.00	2270103.00	0	OE Component	U.S. FUZE, PROJECTILE, AD, MK 43, MK 54, MK 55, AND MK 89

Data query completed 9/7/04  
Sorted by GMU

UXO Summary  
Tier One and Tier Two UXO-Cleared Areas

Work Area	GMU	Barcode ID	UTMX	UTMY	Depth (Inches)	UXO Type	UXO Nomenclature
Honokoa	74242701	24029	742433.00	2270110.00	0	OE Component	BOOSTER
Honokoa	74242701	24030	742413.00	2270126.00	0	OE Component	OE COMPONENT, MISCELLANEOUS
Honokoa	74242701	24033	742403.00	2270124.00	0	OE Component	BOOSTER
Honokoa	74242701	35190	742432.00	2270141.00	0	OE Component	U.S. FUZE, PROJECTILE, PD, MK 27
Honokoa	74242701	35191	742437.00	2270155.00	0	OE Component	U.S. FUZE, PROJECTILE, PD, MK 27
Honokoa	74242701	35192	742443.00	2270141.00	0	OE Component	U.S. FUZE, PROJECTILE, PD, MK 27
Honokoa	74242701	24007	742480.00	2270113.00	0	Projectile	U.S. PROJECTILE, 40-MM, HE, MK 1, MK 2, & MK 3
Honokoa	74242701	24008	742426.00	2270190.00	0	Projectile	U.S. PROJECTILE, 40-MM, HE, MK 1, MK 2, & MK 3
Honokoa	74242701	24009	742460.00	2270103.00	0	Projectile	U.S. PROJECTILE, 40-MM, HE, MK 1, MK 2, & MK 3
Honokoa	74242701	24010	742405.00	2270170.00	0	Projectile	U.S. PROJECTILE, 40-MM, HE, MK 1, MK 2, & MK 3
Honokoa	74242701	24011	742464.00	2270164.00	0	Projectile	U.S. PROJECTILE, 40-MM, HE, MK 1, MK 2, & MK 3
Honokoa	74242701	24012	742462.00	2270140.00	0	Projectile	U.S. PROJECTILE, 40-MM, HE, MK 1, MK 2, & MK 3
Honokoa	74242701	24013	742420.00	2270142.00	0	Projectile	U.S. PROJECTILE, 40-MM, HE, MK 1, MK 2, & MK 3
Honokoa	74242701	24014	742444.00	2270110.00	0	Projectile	U.S. PROJECTILE, 40-MM, HE, MK 1, MK 2, & MK 3
Honokoa	74242701	24018	742450.00	2270170.00	0	Projectile	U.S. PROJECTILE, 40-MM, HE, MK 1, MK 2, & MK 3
Honokoa	74242701	24019	742489.00	2270120.00	0	Projectile	U.S. PROJECTILE, 40-MM, HE, MK 1, MK 2, & MK 3
Honokoa	74242701	24025	742489.00	2270140.00	0	Projectile	U.S. PROJECTILE, 40-MM, HE, MK 1, MK 2, & MK 3
Honokoa	74242701	24031	742499.00	2270131.00	0	Projectile	U.S. PROJECTILE, 40-MM, HE, MK 1, MK 2, & MK 3
Honokoa	74242701	24032	742443.00	2270189.00	0	Projectile	U.S. PROJECTILE, 40-MM, HE, MK 1, MK 2, & MK 3
Honokoa	74242701	35194	742421.00	2270106.00	0	Projectile	U.S. PROJECTILE, 40-MM, HE, MK 1, MK 2, & MK 3
Honokoa	74242701	35195	742417.00	2270145.00	0	Raw Explosives	RAW EXPLOSIVES
Honokoa	74242701	21000	742446.00	2270101.00	0	Small Arms	SMALL ARMS
Honokoa	74242701	35193	742434.00	2270181.00	0	Small Arms	SMALL ARMS
Honokoa	74242702	24047	742426.00	2270203.00	0	20mm Projectile	U.S. PROJECTILE, 20-MM, HE, M97
Honokoa	74242702	24036	742451.00	2270261.00	0	OE Component	U.S. FUZE, PROJECTILE, BD, MK 19, MK 20, MK 21, MK 28, MK 48, & MK 64
Honokoa	74242702	24038	742414.00	2270291.00	0	OE Component	U.S. FUZE, PROJECTILE, BD, MK 19, MK 20, MK 21, MK 28, MK 48, & MK 64
Honokoa	74242702	24039	742422.00	2270218.00	0	OE Component	BOOSTER
Honokoa	74242702	24040	742491.00	2270265.00	0	OE Component	BOOSTER
Honokoa	74242702	24042	742424.00	2270218.00	0	OE Component	U.S. FUZE, PROJECTILE, AD, MK 43, MK 54, MK 55, AND MK 89
Honokoa	74242702	24043	742486.00	2270221.00	0	OE Component	U.S. FUZE, PROJECTILE, AD, MK 43, MK 54, MK 55, AND MK 89
Honokoa	74242702	24044	742445.00	2270231.00	0	OE Component	U.S. FUZE, PROJECTILE, AD, MK 43, MK 54, MK 55, AND MK 89
Honokoa	74242702	24045	742452.00	2270225.00	0	OE Component	U.S. FUZE, PROJECTILE, AD, MK 43, MK 54, MK 55, AND MK 89
Honokoa	74242702	24046	742485.00	2270254.00	0	OE Component	BURSTER TUBE
Honokoa	74242702	24035	742416.00	2270251.00	0	Projectile	U.S. PROJECTILE, 5-IN, HE, MK 35
Honokoa	74242702	24037	742428.00	2270287.00	0	Projectile	U.S. PROJECTILE, 40-MM, HE, MK 1, MK 2, & MK 3
Honokoa	74242702	24048	742412.00	2270206.00	0	Projectile	U.S. PROJECTILE, 40-MM, HE, MK 1, MK 2, & MK 3
Honokoa	74242702	24049	742462.00	2270218.00	0	Projectile	U.S. PROJECTILE, 40-MM, HE, MK 1, MK 2, & MK 3
Honokoa	74242702	24050	742489.00	2270214.00	0	Projectile	U.S. PROJECTILE, 40-MM, HE, MK 1, MK 2, & MK 3
Honokoa	74242702	24051	742488.00	2270224.00	0	Projectile	U.S. PROJECTILE, 40-MM, HE, MK 1, MK 2, & MK 3
Honokoa	74242702	24052	742452.00	2270215.00	0	Projectile	U.S. PROJECTILE, 40-MM, HE, MK 1, MK 2, & MK 3
Honokoa	74242702	24053	742421.00	2270225.00	0	Projectile	U.S. PROJECTILE, 40-MM, HE, MK 1, MK 2, & MK 3
Honokoa	74242702	24054	742418.00	2270231.00	0	Projectile	U.S. PROJECTILE, 40-MM, HE, MK 1, MK 2, & MK 3

Data query completed 9/7/04  
Sorted by GMU

UXO Summary  
Tier One and Tier Two UXO-Cleared Areas

Work Area	GMU	Barcode ID	UTMX	UTMY	Depth (Inches)	UXO Type	UXO Nomenclature
Honokoa	74242702	24055	742444.00	2270228.00	0	Projectile	U.S. PROJECTILE, 40-MM, HE, MK 1, MK 2, & MK 3
Honokoa	74242702	24056	742456.00	2270241.00	0	Projectile	U.S. PROJECTILE, 40-MM, HE, MK 1, MK 2, & MK 3
Honokoa	74242702	24057	742413.00	2270271.00	0	Projectile	U.S. PROJECTILE, 40-MM, HE, MK 1, MK 2, & MK 3
Honokoa	74242702	24041	742426.00	2270203.00	0	Small Arms	SMALL ARMS
Honokoa	74242703	24349	742456.00	2270356.00	0	20mm Projectile	U.S. PROJECTILE, 20-MM, HE, M97
Honokoa	74242703	24350	742492.00	2270327.00	0	OE Component	U.S. FUZE, PROJECTILE, AD, MK 43, MK 54, MK 55, AND MK 89
Honokoa	74242703	24351	742401.00	2270398.00	0	OE Component	U.S. FUZE, PROJECTILE, BD, MK 19, MK 20, MK 21, MK 28, MK 48, & MK 64
Honokoa	74242703	24354	742464.00	2270369.00	0	OE Component	U.S. FUZE, PROJECTILE, AD, MK 43, MK 54, MK 55, AND MK 89
Honokoa	74242703	24355	742434.00	2270366.00	0	OE Component	U.S. FUZE, PROJECTILE, BD, MK 19, MK 20, MK 21, MK 28, MK 48, & MK 64
Honokoa	74242703	24361	742468.00	2270313.00	0	OE Component	U.S. FUZE, PROJECTILE, BD, MK 19, MK 20, MK 21, MK 28, MK 48, & MK 64
Honokoa	74242703	24362	742427.00	2270342.00	0	OE Component	U.S. FUZE, PROJECTILE, AD, MK 43, MK 54, MK 55, AND MK 89
Honokoa	74242703	24363	742490.00	2270365.00	0	OE Component	U.S. FUZE, PROJECTILE, AD, MK 43, MK 54, MK 55, AND MK 89
Honokoa	74242703	24364	742487.00	2270327.00	0	OE Component	BOOSTER
Honokoa	74242703	24369	742400.02	2270314.00	0	OE Component	U.S. FUZE, PROJECTILE, PD, MK 27
Honokoa	74242703	24382	742400.02	2270343.00	0	OE Component	BURSTER TUBE
Honokoa	74242703	24383	742475.00	2270325.00	0	OE Component	BOOSTER
Honokoa	74242703	24346	742414.00	2270352.00	0	Projectile	U.S. PROJECTILE, 5-IN, HE, MK 35
Honokoa	74242703	24352	742407.00	2270301.00	0	Projectile	U.S. PROJECTILE, 3-IN, AA, MK 27 (HE)
Honokoa	74242703	24353	742421.00	2270365.00	0	Projectile	U.S. PROJECTILE, 3-IN, AA, MK 27 (HE)
Honokoa	74242703	24356	742447.00	2270360.00	0	Projectile	U.S. PROJECTILE, 40-MM, HE, MK 1, MK 2, & MK 3
Honokoa	74242703	24357	742409.00	2270361.00	0	Projectile	U.S. PROJECTILE, 40-MM, HE, MK 1, MK 2, & MK 3
Honokoa	74242703	24358	742464.00	2270384.00	0	Projectile	U.S. PROJECTILE, 40-MM, HE, MK 1, MK 2, & MK 3
Honokoa	74242703	24359	742438.00	2270391.00	0	Projectile	U.S. PROJECTILE, 40-MM, HE, MK 1, MK 2, & MK 3
Honokoa	74242703	24365	742476.00	2270314.00	0	Projectile	U.S. PROJECTILE, 40-MM, HE, MK 1, MK 2, & MK 3
Honokoa	74242703	24366	742479.00	2270314.00	0	Projectile	U.S. PROJECTILE, 40-MM, HE, MK 1, MK 2, & MK 3
Honokoa	74242703	24367	742415.00	2270303.00	0	Projectile	U.S. PROJECTILE, 40-MM, HE, MK 1, MK 2, & MK 3
Honokoa	74242703	24368	742480.00	2270324.00	0	Projectile	U.S. PROJECTILE, 40-MM, HE, MK 1, MK 2, & MK 3
Honokoa	74242703	24370	742476.00	2270358.00	0	Projectile	U.S. PROJECTILE, 40-MM, HE, MK 1, MK 2, & MK 3
Honokoa	74242703	24371	742454.00	2270347.00	0	Projectile	U.S. PROJECTILE, 40-MM, HE, MK 1, MK 2, & MK 3
Honokoa	74242703	24372	742410.00	2270327.00	0	Projectile	U.S. PROJECTILE, 40-MM, HE, MK 1, MK 2, & MK 3
Honokoa	74242703	24373	742405.00	2270342.00	0	Projectile	U.S. PROJECTILE, 40-MM, HE, MK 1, MK 2, & MK 3
Honokoa	74242703	24374	742490.00	2270383.00	0	Projectile	U.S. PROJECTILE, 40-MM, HE, MK 1, MK 2, & MK 3
Honokoa	74242703	24375	742471.00	2270360.00	0	Projectile	U.S. PROJECTILE, 40-MM, HE, MK 1, MK 2, & MK 3
Honokoa	74242703	24376	742480.00	2270326.00	0	Projectile	U.S. PROJECTILE, 40-MM, HE, MK 1, MK 2, & MK 3
Honokoa	74242703	24377	742409.00	2270339.00	0	Projectile	U.S. PROJECTILE, 40-MM, HE, MK 1, MK 2, & MK 3
Honokoa	74242703	24378	742467.00	2270364.00	0	Projectile	U.S. PROJECTILE, 40-MM, HE, MK 1, MK 2, & MK 3
Honokoa	74242703	24379	742408.00	2270328.00	0	Projectile	U.S. PROJECTILE, 40-MM, HE, MK 1, MK 2, & MK 3
Honokoa	74242703	24380	742470.00	2270356.00	0	Projectile	U.S. PROJECTILE, 40-MM, HE, MK 1, MK 2, & MK 3
Honokoa	74242703	24381	742483.00	2270345.00	0	Projectile	U.S. PROJECTILE, 40-MM, HE, MK 1, MK 2, & MK 3
Honokoa	74242703	24360	742459.00	2270317.00	0	Rocket	WARHEAD, ROCKET, 5-IN, HE, (UNKNOWN MK)
Honokoa	74242703	24348	742456.00	2270356.00	0	Small Arms	SMALL ARMS

Data query completed 9/7/04  
Sorted by GMU

UXO Summary  
Tier One and Tier Two UXO-Cleared Areas

Work Area	GMU	Barcode ID	UTMX	UTMY	Depth (Inches)	UXO Type	UXO Nomenclature
Honokoa	74242704	24385	742441.00	2270455.00	0	20mm Projectile	U.S. PROJECTILE, 20-MM, HE, M97
Honokoa	74242704	24393	742451.00	2270405.00	0	OE Component	U.S. FUZE, PROJECTILE, AD, MK 43, MK 54, MK 55, AND MK 89
Honokoa	74242704	24394	742456.00	2270419.00	0	OE Component	U.S. FUZE, PROJECTILE, AD, MK 43, MK 54, MK 55, AND MK 89
Honokoa	74242704	24395	742477.00	2270455.00	0	OE Component	U.S. FUZE, PROJECTILE, AD, MK 43, MK 54, MK 55, AND MK 89
Honokoa	74242704	24396	742423.00	2270468.00	0	OE Component	U.S. FUZE, PROJECTILE, AD, MK 43, MK 54, MK 55, AND MK 89
Honokoa	74242704	24402	742454.00	2270460.00	0	OE Component	BURSTER TUBE
Honokoa	74242704	24386	742449.00	2270449.00	0	Projectile	U.S. PROJECTILE, 5-IN, HE, MK 35
Honokoa	74242704	24387	742443.00	2270458.00	0	Projectile	U.S. PROJECTILE, 5-IN, HE, MK 35
Honokoa	74242704	24388	742452.00	2270422.00	0	Projectile	U.S. PROJECTILE, 5-IN, HE, MK 35
Honokoa	74242704	24389	742467.00	2270431.00	0	Projectile	U.S. PROJECTILE, 5-IN, HE, MK 35
Honokoa	74242704	24390	742416.00	2270443.00	0	Projectile	U.S. PROJECTILE, 5-IN, HE, MK 35
Honokoa	74242704	24391	742488.00	2270469.00	0	Projectile	U.S. PROJECTILE, 5-IN, HE, MK 35
Honokoa	74242704	24392	742450.00	2270456.00	0	Projectile	U.S. PROJECTILE, 5-IN, HE, MK 35
Honokoa	74242704	24397	742485.00	2270417.00	0	Projectile	U.S. PROJECTILE, 40-MM, HE, MK 1, MK 2, & MK 3
Honokoa	74242704	24398	742454.00	2270476.00	0	Projectile	U.S. PROJECTILE, 40-MM, HE, MK 1, MK 2, & MK 3
Honokoa	74242704	24399	742423.00	2270473.00	0	Projectile	U.S. PROJECTILE, 40-MM, HE, MK 1, MK 2, & MK 3
Honokoa	74242704	24400	742423.00	2270423.00	0	Projectile	U.S. PROJECTILE, 40-MM, HE, MK 1, MK 2, & MK 3
Honokoa	74242704	24401	742420.00	2270464.00	0	Projectile	U.S. PROJECTILE, 40-MM, HE, MK 1, MK 2, & MK 3
Honokoa	74242705	36346	742499.00	2270599.00	0	20mm Projectile	U.S. PROJECTILE, 20-MM, HE, M97
Honokoa	74242705	36357	742475.00	2270570.00	0	Bomb	U.S. BOMB, 3-LB, PRACTICE, MK 3, MK 4, MK 5, AN MK 23, & MK 43
Honokoa	74242705	31240	742394.00	2270595.00	0	OE Component	U.S. FUZE, PROJECTILE, PD, MK 27
Honokoa	74242705	31241	742453.00	2270563.00	0	OE Component	U.S. FUZE, PROJECTILE, BD, MK 19, MK 20, MK 21, MK 28, MK 48, & MK 64
Honokoa	74242705	31242	742400.02	2270556.00	0	OE Component	U.S. FUZE, PROJECTILE, AD, MK 43, MK 54, MK 55, AND MK 89
Honokoa	74242705	31245	742397.00	2270536.00	0	OE Component	U.S. FUZE, PROJECTILE, AD, MK 43, MK 54, MK 55, AND MK 89
Honokoa	74242705	31246	742405.00	2270536.00	0	OE Component	U.S. FUZE, PROJECTILE, AD, MK 43, MK 54, MK 55, AND MK 89
Honokoa	74242705	31247	742449.00	2270553.00	0	OE Component	U.S. FUZE, PROJECTILE, AD, MK 43, MK 54, MK 55, AND MK 89
Honokoa	74242705	31248	742490.00	2270545.00	0	OE Component	U.S. FUZE, PROJECTILE, AD, MK 43, MK 54, MK 55, AND MK 89
Honokoa	74242705	31249	742433.00	2270535.00	0	OE Component	U.S. FUZE, PROJECTILE, AD, MK 43, MK 54, MK 55, AND MK 89
Honokoa	74242705	31250	742408.00	2270576.00	0	OE Component	U.S. FUZE, PROJECTILE, PD, MK 27
Honokoa	74242705	31251	742491.00	2270520.00	0	OE Component	U.S. FUZE, PROJECTILE, AD, MK 43, MK 54, MK 55, AND MK 89
Honokoa	74242705	31253	742454.75	2270581.40	0	OE Component	U.S. FUZE, PROJECTILE, BD, MK 19, MK 20, MK 21, MK 28, MK 48, & MK 64
Honokoa	74242705	31254	742415.15	2270589.50	0	OE Component	U.S. FUZE, PROJECTILE, BD, MK 19, MK 20, MK 21, MK 28, MK 48, & MK 64

Data query completed 9/7/04  
Sorted by GMU



UXO Summary  
Tier One and Tier Two UXO-Cleared Areas

Work Area	GMU	Barcode ID	UTMX	UTMY	Depth (Inches)	UXO Type	UXO Nomenclature
Honokoa	74242705	31255	742408.27	2270562.30	0	OE Component	U.S. FUZE, PROJECTILE, BD, MK 19, MK 20, MK 21, MK 28, MK 48, & MK 64
Honokoa	74242705	31256	742457.63	2270541.30	0	OE Component	U.S. FUZE, PROJECTILE, BD, MK 19, MK 20, MK 21, MK 28, MK 48, & MK 64
Honokoa	74242705	31260	742415.20	2270511.00	0	OE Component	U.S. FUZE, PROJECTILE, BD, MK 19, MK 20, MK 21, MK 28, MK 48, & MK 64
Honokoa	74242705	31261	742411.37	2270506.00	0	OE Component	U.S. FUZE, PROJECTILE, BD, MK 19, MK 20, MK 21, MK 28, MK 48, & MK 64
Honokoa	74242705	36349	742453.00	2270520.00	0	OE Component	U.S. FUZE, PROJECTILE, AD, MK 43, MK 54, MK 55, AND MK 89
Honokoa	74242705	31226	742404.00	2270587.00	0	Projectile	U.S. PROJECTILE, 40-MM, HE, MK 1, MK 2, & MK 3
Honokoa	74242705	31227	742412.00	2270582.00	0	Projectile	U.S. PROJECTILE, 40-MM, HE, MK 1, MK 2, & MK 3
Honokoa	74242705	31228	742429.00	2270525.00	0	Projectile	U.S. PROJECTILE, 40-MM, HE, MK 1, MK 2, & MK 3
Honokoa	74242705	31229	742419.00	2270538.00	0	Projectile	U.S. PROJECTILE, 40-MM, HE, MK 1, MK 2, & MK 3
Honokoa	74242705	31230	742403.00	2270526.00	0	Projectile	U.S. PROJECTILE, 40-MM, HE, MK 1, MK 2, & MK 3
Honokoa	74242705	31231	742439.00	2270532.00	0	Projectile	U.S. PROJECTILE, 40-MM, HE, MK 1, MK 2, & MK 3
Honokoa	74242705	31232	742445.00	2270526.00	0	Projectile	U.S. PROJECTILE, 40-MM, HE, MK 1, MK 2, & MK 3
Honokoa	74242705	31233	742464.00	2270544.00	0	Projectile	U.S. PROJECTILE, 40-MM, HE, MK 1, MK 2, & MK 3
Honokoa	74242705	31234	742461.00	2270512.00	0	Projectile	U.S. PROJECTILE, 40-MM, HE, MK 1, MK 2, & MK 3
Honokoa	74242705	31235	742499.00	2270501.00	0	Projectile	U.S. PROJECTILE, 40-MM, HE, MK 1, MK 2, & MK 3
Honokoa	74242705	31236	742448.00	2270514.00	0	Projectile	U.S. PROJECTILE, 40-MM, HE, MK 1, MK 2, & MK 3
Honokoa	74242705	31237	742412.00	2270508.00	0	Projectile	U.S. PROJECTILE, 40-MM, HE, MK 1, MK 2, & MK 3
Honokoa	74242705	31238	742425.00	2270510.00	0	Projectile	U.S. PROJECTILE, 40-MM, HE, MK 1, MK 2, & MK 3
Honokoa	74242705	31239	742499.00	2270501.00	0	Projectile	U.S. PROJECTILE, 40-MM, HE, MK 1, MK 2, & MK 3
Honokoa	74242705	31252	742401.19	2270599.90	0	Projectile	U.S. PROJECTILE, 5-IN, HE, MK 35
Honokoa	74242705	31257	742405.27	2270531.20	0	Projectile	U.S. PROJECTILE, 5-IN, HE, MK 35
Honokoa	74242705	31258	742486.47	2270514.50	0	Projectile	U.S. PROJECTILE, 5-IN, HE, MK 35
Honokoa	74242705	31259	742422.35	2270506.10	0	Projectile	U.S. PROJECTILE, 5-IN, HE, MK 35
Honokoa	74242705	36347	742492.00	2270581.00	0	Projectile	U.S. PROJECTILE, 40-MM, HE, MK 1, MK 2, & MK 3
Honokoa	74242705	36348	742433.00	2270523.00	0	Projectile	U.S. PROJECTILE, 3-IN, AA, MK 27 (HE)
Honokoa	74242705	36350	742459.00	2270501.00	0	Projectile	U.S. PROJECTILE, 40-MM, HE, MK 1, MK 2, & MK 3
Honokoa	74242705	36351	742452.00	2270510.00	0	Projectile	U.S. PROJECTILE, 40-MM, HE, MK 1, MK 2, & MK 3
Honokoa	74242705	36352	742477.00	2270556.00	0	Projectile	U.S. PROJECTILE, 40-MM, HE, MK 1, MK 2, & MK 3
Honokoa	74242705	36353	742447.00	2270555.00	0	Projectile	U.S. PROJECTILE, 40-MM, HE, MK 1, MK 2, & MK 3
Honokoa	74242705	36354	742434.00	2270555.00	0	Projectile	U.S. PROJECTILE, 40-MM, HE, MK 1, MK 2, & MK 3
Honokoa	74242705	36355	742441.00	2270578.00	0	Projectile	U.S. PROJECTILE, 40-MM, HE, MK 1, MK 2, & MK 3
Honokoa	74242705	36356	742481.00	2270568.00	0	Projectile	U.S. PROJECTILE, 40-MM, HE, MK 1, MK 2, & MK 3
Honokoa	74242705	36344	742499.00	2270599.00	0	Raw Explosives	RAW EXPLOSIVES
Honokoa	74242706	31291	742488.00	2270647.00	0	OE Component	U.S. FUZE, PROJECTILE, BD, MK 19, MK 20, MK 21, MK 28, MK 48, & MK 64
Honokoa	74242706	31299	742450.00	2270678.00	0	OE Component	U.S. FUZE, PROJECTILE, BD, MK 19, MK 20, MK 21, MK 28, MK 48, & MK 64
Honokoa	74242706	31300	742412.00	2270693.00	0	OE Component	U.S. FUZE, PROJECTILE, BD, MK 19, MK 20, MK 21, MK 28, MK 48, & MK 64
Honokoa	74242706	31304	742410.32	2270656.50	0	OE Component	U.S. FUZE, PROJECTILE, BD, MK 19, MK 20, MK 21, MK 28, MK 48, & MK 64
Honokoa	74242706	31286	742498.02	2270700.00	0	Projectile	U.S. PROJECTILE, 40-MM, HE, MK 1, MK 2, & MK 3
Honokoa	74242706	31287	742464.00	2270658.00	0	Projectile	U.S. PROJECTILE, 40-MM, HE, MK 1, MK 2, & MK 3

Data query completed 9/7/04  
Sorted by GMU

UXO Summary  
Tier One and Tier Two UXO-Cleared Areas

Work Area	GMU	Barcode ID	UTMX	UTMY	Depth (Inches)	UXO Type	UXO Nomenclature
Honokoa	74242706	31288	742465.00	2270666.00	0	Projectile	U.S. PROJECTILE, 40-MM, HE, MK 1, MK 2, & MK 3
Honokoa	74242706	31289	742494.00	2270649.00	0	Projectile	U.S. PROJECTILE, 40-MM, HE, MK 1, MK 2, & MK 3
Honokoa	74242706	31290	742441.00	2270609.00	0	Projectile	U.S. PROJECTILE, 40-MM, HE, MK 1, MK 2, & MK 3
Honokoa	74242706	31301	742407.25	2270692.00	0	Projectile	U.S. PROJECTILE, 5-IN, HE, MK 35
Honokoa	74242706	31302	742464.55	2270658.70	0	Projectile	U.S. PROJECTILE, 3-IN, AA, MK 27 (HE)
Honokoa	74242706	31303	742464.75	2270654.90	0	Projectile	U.S. PROJECTILE, 5-IN, HE, MK 35
Honokoa	74242707	31321	742435.83	2270773.30	0	Bomb	U.S. BOMB, 100-LB, GP, AN-M30
Honokoa	74242707	31305	742499.00	2270799.00	0	OE Component	BURSTER TUBE
Honokoa	74242707	31312	742455.00	2270710.00	0	OE Component	U.S. FUZE, PROJECTILE, PD, MK 27
Honokoa	74242707	31313	742489.00	2270723.00	0	OE Component	U.S. FUZE, PROJECTILE, PD, MK 27
Honokoa	74242707	31314	742496.00	2270716.00	0	OE Component	U.S. FUZE, PROJECTILE, BD, MK 19, MK 20, MK 21, MK 28, MK 48, & MK 64
Honokoa	74242707	31315	742499.00	2270799.00	0	OE Component	U.S. FUZE, PROJECTILE, AD, MK 43, MK 54, MK 55, AND MK 89
Honokoa	74242707	31316	742499.00	2270799.00	0	OE Component	U.S. FUZE, PROJECTILE, AD, MK 43, MK 54, MK 55, AND MK 89
Honokoa	74242707	31317	742499.00	2270799.00	0	OE Component	U.S. FUZE, PROJECTILE, AD, MK 43, MK 54, MK 55, AND MK 89
Honokoa	74242707	31318	742499.00	2270799.00	0	OE Component	U.S. FUZE, PROJECTILE, AD, MK 43, MK 54, MK 55, AND MK 89
Honokoa	74242707	31306	742497.00	2270766.00	0	Projectile	U.S. PROJECTILE, 40-MM, HE, MK 1, MK 2, & MK 3
Honokoa	74242707	31307	742490.00	2270762.00	0	Projectile	U.S. PROJECTILE, 40-MM, HE, MK 1, MK 2, & MK 3
Honokoa	74242707	31308	742479.00	2270740.00	0	Projectile	U.S. PROJECTILE, 40-MM, HE, MK 1, MK 2, & MK 3
Honokoa	74242707	31309	742427.00	2270763.00	0	Projectile	U.S. PROJECTILE, 40-MM, HE, MK 1, MK 2, & MK 3
Honokoa	74242707	31310	742473.00	2270727.00	0	Projectile	U.S. PROJECTILE, 40-MM, HE, MK 1, MK 2, & MK 3
Honokoa	74242707	31311	742440.00	2270721.00	0	Projectile	U.S. PROJECTILE, 40-MM, HE, MK 1, MK 2, & MK 3
Honokoa	74242707	31319	742414.23	2270788.40	0	Projectile	U.S. PROJECTILE, 3-IN, APHE, MK 29
Honokoa	74242707	31320	742496.13	2270775.20	0	Projectile	U.S. PROJECTILE, 3-IN, AA, MK 27 (HE)
Honokoa	74242707	31322	742451.75	2270772.30	0	Projectile	U.S. PROJECTILE, 5-IN, HE, MK 35
Honokoa	74242707	31323	742481.93	2270769.50	0	Projectile	U.S. PROJECTILE, 3-IN, AA, MK 27 (HE)
Honokoa	74242707	31324	742483.57	2270743.30	0	Projectile	U.S. PROJECTILE, 5-IN, HE, MK 35
Honokoa	74242707	31325	742480.59	2270734.80	0	Projectile	U.S. PROJECTILE, 5-IN, HE, MK 35
Honokoa	74242707	31326	742439.41	2270731.50	0	Projectile	U.S. PROJECTILE, 5-IN, HE, MK 35
Honokoa	74242707	31327	742475.25	2270718.30	0	Projectile	U.S. PROJECTILE, 3-IN, AA, MK 27 (HE)
Honokoa	74242730	27634	742447.82	2273017.60	0	OE Component	U.S. BOMB, IGNITER, WP, AN-M16
Honokoa	74242730	27637	742483.78	2273037.10	0	OE Component	U.S. FUZE, PROJECTILE, AD, MK 43, MK 54, MK 55, AND MK 89
Honokoa	74242730	27635	742448.30	2273016.30	0	Projectile	U.S. PROJECTILE, 40-MM, HE, MK 1, MK 2, & MK 3
Honokoa	74242730	27636	742447.56	2273009.30	0	Projectile	U.S. PROJECTILE, 3-IN, AA, MK 27 (HE)
Honokoa	74242731	27623	742430.00	2273118.00	0	20mm Projectile	U.S. PROJECTILE, 20-MM, HE, M97
Honokoa	74242731	27617	742455.14	2273185.40	0	Projectile	U.S. PROJECTILE, 3-IN, AA, MK 27 (HE)
Honokoa	74242731	27618	742430.00	2273118.00	0	Projectile	U.S. PROJECTILE, 40-MM, HE, MK 1, MK 2, & MK 3
Honokoa	74242731	27619	742430.00	2273118.00	0	Projectile	U.S. PROJECTILE, 40-MM, HE, MK 1, MK 2, & MK 3
Honokoa	74242731	27620	742430.00	2273118.00	0	Projectile	U.S. PROJECTILE, 40-MM, HE, MK 1, MK 2, & MK 3
Honokoa	74242731	27621	742430.00	2273118.00	0	Projectile	U.S. CARTRIDGE, 30-MM, HEI, PGU-13/B
Honokoa	74242731	27622	742430.00	2273118.00	0	Projectile	U.S. CARTRIDGE, 30-MM, HEI, PGU-13/B
Honokoa	74242732	27630	742424.00	2273263.00	0	OE Component	U.S. FUZE, PROJECTILE, AD, MK 43, MK 54, MK 55, AND MK 89

Data query completed 9/7/04  
Sorted by GMU

UXO Summary  
Tier One and Tier Two UXO-Cleared Areas

Work Area	GMU	Barcode ID	UTMX	UTMY	Depth (Inches)	UXO Type	UXO Nomenclature
Honokoa	74242732	27627	742491.39	2273224.10	0	Projectile	U.S. PROJECTILE, 40-MM, HE, MK 1, MK 2, & MK 3
Honokoa	74242732	27628	742461.95	2273208.80	0	Projectile	U.S. PROJECTILE, 3-IN, AA, MK 27 (HE)
Honokoa	74242732	27629	742428.31	2273259.50	0	Projectile	U.S. PROJECTILE, 5-IN, HE, MK 35
Honokoa	74242732	27631	742424.00	2273260.00	0	Projectile	U.S. PROJECTILE, 40-MM, HE, MK 1, MK 2, & MK 3
Honokoa	74242732	27632	742424.00	2273260.00	0	Projectile	U.S. PROJECTILE, 40-MM, HE, MK 1, MK 2, & MK 3
Honokoa	74242733	28316	742453.00	2273346.00	0	20mm Projectile	U.S. PROJECTILE, 20-MM, HE, M97
Honokoa	74242733	28313	742433.00	2273338.00	0	Projectile	U.S. PROJECTILE, 40-MM, HE, MK 1, MK 2, & MK 3
Honokoa	74242733	28314	742480.00	2273306.00	0	Projectile	U.S. PROJECTILE, 40-MM, HE, MK 1, MK 2, & MK 3
Honokoa	74242733	28317	742453.00	2273346.00	0	Small Arms	SMALL ARMS
Honokoa	74242734	28318	742443.27	2273451.60	0	Projectile	U.S. PROJECTILE, 5-IN, HE, MK 35
North Coast	74242735	22835	742403.00	2273597.00	0	20mm Projectile	U.S. PROJECTILE, 20-MM, HE, M97
North Coast	74242735	22834	742462.00	2273599.00	0	Projectile	U.S. PROJECTILE, 40-MM, HE, MK 1, MK 2, & MK 3
North Coast	74242736	22934	742402.00	2273602.00	0	20mm Projectile	U.S. PROJECTILE, 20-MM, HE, M97
North Coast	74242736	22935	742407.13	2273671.40	0	OE Component	U.S. FUZE, PROJECTILE, PD, MK 30
North Coast	74242736	22933	742420.00	2273676.00	0	Projectile	U.S. PROJECTILE, 40-MM, HE, MK 1, MK 2, & MK 3
North Coast	74242736	22936	742482.14	2273699.30	0	Rocket	U.S. ROCKET, 5.0-IN, BOMBARDMENT, MK 50 (BOMBROC) with WARHEAD, MK 10
North Coast	74242737	28367	742401.00	2273799.00	0	20mm Projectile	U.S. PROJECTILE, 20-MM, HE, M97
North Coast	74242737	28364	742484.00	2273751.00	0	Projectile	U.S. PROJECTILE, 40-MM, HE, MK 1, MK 2, & MK 3
North Coast	74242737	28365	742429.00	2273796.00	0	Projectile	U.S. PROJECTILE, 40-MM, HE, MK 1, MK 2, & MK 3
North Coast	74242737	28366	742414.00	2273793.00	0	Projectile	U.S. PROJECTILE, 40-MM, HE, MK 1, MK 2, & MK 3
North Coast	74242738	28371	742401.00	2273899.00	0	20mm Projectile	U.S. PROJECTILE, 20-MM, HE, M97
North Coast	74242738	28368	742497.00	2273833.00	0	Projectile	U.S. PROJECTILE, 40-MM, HE, MK 1, MK 2, & MK 3
North Coast	74242738	28369	742421.00	2273815.00	0	Projectile	U.S. PROJECTILE, 40-MM, HE, MK 1, MK 2, & MK 3
North Coast	74242739	28372	742466.00	2273966.00	0	Projectile	U.S. PROJECTILE, 40-MM, HE, MK 1, MK 2, & MK 3
North Coast	74242739	28374	742456.34	2273950.90	0	Rocket	U.S. ROCKET, 5.0-IN, BOMBARDMENT, MK 50 (BOMBROC) with WARHEAD, MK 10
North Coast	74242740	28504	742401.00	2274099.00	0	20mm Projectile	U.S. PROJECTILE, 20-MM, HE, M97
North Coast	74242740	28503	742415.93	2274082.80	0	Bomb	U.S. BOMB, 100-LB, GP, MK 4
North Coast	74242740	28501	742421.68	2274071.20	0	OE Component	U.S. FUZE, PROJECTILE, PD, MK 27
North Coast	74242740	28500	742463.59	2274021.40	0	Projectile	U.S. PROJECTILE, 40-MM, HE, MK 1, MK 2, & MK 3
North Coast	74242740	28502	742429.71	2274098.60	0	Projectile	U.S. PROJECTILE, 40-MM, HE, MK 1, MK 2, & MK 3
North Coast	74242741	28264	742400.02	2274200.00	0	20mm Projectile	U.S. PROJECTILE, 20-MM, HE, M97
North Coast	74242741	28265	742440.00	2274175.00	0	Projectile	U.S. PROJECTILE, 40-MM, HE, MK 1, MK 2, & MK 3
North Coast	74242741	28266	742465.00	2274143.00	0	Projectile	U.S. PROJECTILE, 40-MM, HE, MK 1, MK 2, & MK 3
North Coast	74242741	28267	742474.00	2274182.00	0	Projectile	U.S. PROJECTILE, 40-MM, HE, MK 1, MK 2, & MK 3
North Coast	74242742	28271	742400.02	2274200.00	0	OE Component	BOOSTER
North Coast	74242742	28269	742410.97	2274214.60	0	Projectile	U.S. PROJECTILE, 40-MM, HE, MK 1, MK 2, & MK 3
North Coast	74242742	28270	742437.00	2274225.00	0	Projectile	U.S. PROJECTILE, 40-MM, HE, MK 1, MK 2, & MK 3
North Coast	74242742	28268	742400.02	2274200.00	0	Small Arms	SMALL ARMS
North Coast	74242744	28281	742400.02	2274500.00	0	20mm Projectile	U.S. PROJECTILE, 20-MM, HE, M97
North Coast	74242745	28282	742482.61	2274536.20	0	Rocket	U.S. ROCKET, 5.0-IN, BOMBARDMENT, MK 50 (BOMBROC) with WARHEAD, MK 10
North Coast	74242746	28283	742400.02	2274600.00	0	20mm Projectile	U.S. PROJECTILE, 20-MM, HE, M97
North Coast	74242746	28284	742405.00	2274630.00	0	OE Component	U.S. FUZE, PROJECTILE, PD, MK 27
North Coast	74242746	28285	742405.00	2274630.00	0	OE Component	BOOSTER
North Coast	74242746	28286	742405.00	2274630.00	0	OE Component	U.S. FUZE, PROJECTILE, PD, MK 27
North Coast	74242746	28287	742405.00	2274630.00	0	OE Component	U.S. FUZE, PROJECTILE, PD, MK 27

Data query completed 9/7/04  
Sorted by GMU

UXO Summary  
Tier One and Tier Two UXO-Cleared Areas

Work Area	GMU	Barcode ID	UTMX	UTMY	Depth (Inches)	UXO Type	UXO Nomenclature
North Coast	74242746	28288	742405.00	2274630.00	0	OE Component	U.S. FUZE, PROJECTILE, PD, MK 27
North Coast	74242746	28289	742405.00	2274630.00	0	OE Component	U.S. FUZE, PROJECTILE, PD, MK 27
North Coast	74242746	28290	742405.00	2274630.00	0	OE Component	U.S. FUZE, PROJECTILE, PD, MK 27
North Coast	74242746	28291	742405.00	2274630.00	0	OE Component	U.S. FUZE, PROJECTILE, PD, MK 27
North Coast	74242746	28292	742405.00	2274630.00	0	OE Component	U.S. FUZE, PROJECTILE, PD, MK 27
Waikahalulu	74252689	45103	742558.00	2268942.00	0	20mm Projectile	U.S. PROJECTILE, 20-MM, HE, M97
Waikahalulu	74252689	45105	742532.00	2268980.00	0	OE Component	U.S. FUZE, PROJECTILE, PD, MK 27
Waikahalulu	74252689	45106	742547.00	2268951.00	0	OE Component	BURSTER TUBE
Waikahalulu	74252689	45107	742549.00	2268956.00	0	OE Component	U.S. FUZE, PROJECTILE, BD, MK 19, MK 20, MK 21, MK 28, MK 48, & MK 64
Waikahalulu	74252689	45108	742562.00	2268993.00	0	OE Component	U.S. FUZE, PROJECTILE, AD, MK 43, MK 54, MK 55, AND MK 89
Waikahalulu	74252689	45109	742545.00	2268999.00	0	Projectile	U.S. PROJECTILE, 5-IN, HE, MK 35
Waikahalulu	74252689	45104	742558.00	2268942.00	0	Small Arms	SMALL ARMS
Waikahalulu	74252690	45111	742571.00	2269053.00	0	20mm Projectile	U.S. PROJECTILE, 20-MM, HE, M97
Waikahalulu	74252690	45110	742571.00	2269053.00	0	Small Arms	SMALL ARMS
Waikahalulu	74252691	36961	742552.00	2269175.00	0	20mm Projectile	U.S. PROJECTILE, 20-MM, HE, M97
Waikahalulu	74252691	36962	742598.00	2269186.00	0	OE Component	U.S. FUZE, PROJECTILE, AD, MK 43, MK 54, MK 55, AND MK 89
Waikahalulu	74252692	45306	742505.00	2269205.00	0	20mm Projectile	U.S. PROJECTILE, 20-MM, HE, M97
Waikahalulu	74252692	45304	742534.00	2269263.00	0	OE Component	U.S. FUZE, PROJECTILE, AD, MK 43, MK 54, MK 55, AND MK 89
Waikahalulu	74252692	45303	742534.00	2269263.00	0	Projectile	U.S. PROJECTILE, 5-IN, HE, MK 35
Waikahalulu	74252692	45305	742525.00	2269245.00	0	Projectile	U.S. PROJECTILE, 40-MM, HE, MK 1, MK 2, & MK 3
Honokanaia	74252693	13628	742501.00	2269399.00	0	20mm Projectile	U.S. PROJECTILE, 20-MM, HE, M97
Honokanaia	74252693	13627	742556.04	2269310.20	0	OE Component	U.S. FUZE, PROJECTILE, AD, MK 43, MK 54, MK 55, AND MK 89
Honokanaia	74252693	13626	742581.49	2269361.20	0	Projectile	U.S. PROJECTILE, 3-IN, AA, MK 27 (HE)
Honokanaia	74252693	13629	742501.00	2269399.00	0	Small Arms	SMALL ARMS
Honokanaia	74252693	13754	742501.00	2269399.00	0	Small Arms	SMALL ARMS
Honokanaia	74252694	13809	742501.00	2269401.00	0	20mm Projectile	U.S. PROJECTILE, 20-MM, HE, M97
Honokanaia	74252694	13807	742588.29	2269421.50	0	OE Component	U.S. FUZE, PROJECTILE, BD, MK 19, MK 20, MK 21, MK 28, MK 48, & MK 64
Honokanaia	74252694	13808	742588.73	2269421.50	0	OE Component	U.S. FUZE, PROJECTILE, BD, MK 19, MK 20, MK 21, MK 28, MK 48, & MK 64
Honokanaia	74252694	13811	742501.00	2269401.00	0	Small Arms	SMALL ARMS
K-1 Road	74252695	7730	742452.47	2269583.40	0	20mm Projectile	U.S. PROJECTILE, 20-MM, HE, M97
K-1 Road	74252695	8702	742605.21	2269588.60	0	20mm Projectile	PROJECTILE, 20-MM (UNKNOWN MK)
K-1 Road	74252695	10681	742558.12	2269621.10	0	20mm Projectile	PROJECTILE, 20-MM (UNKNOWN MK)
K-1 Road	74252695	10678	742520.82	2269553.10	0	OE Component	U.S. FUZE, PROJECTILE, PD, MK 27
K-1 Road	74252695	10679	742520.96	2269550.10	0	Projectile	U.S. PROJECTILE, 40-MM, HE, MK 1, MK 2, & MK 3
K-1 Road	74252695	8624	742599.25	2269598.70	0	Small Arms	SMALL ARMS
K-1 Road	74252695	8703	742605.25	2269589.50	0	Small Arms	SMALL ARMS
K-1 Road	74252695	10680	742557.65	2269621.30	0	Small Arms	SMALL ARMS
Honokoa	74252696	10734	742514.59	2269671.40	0	OE Component	BOOSTER
Honokoa	74252696	10740	742579.98	2269702.30	0	OE Component	BRITISH FUZE, PD, NO 230 MK IV
Honokoa	74252696	10733	742503.55	2269664.90	0	Projectile	U.S. PROJECTILE, 40-MM, HE, MK 1, MK 2, & MK 3
Honokoa	74252696	10741	742583.31	2269673.10	0	Projectile	U.S. PROJECTILE, 40-MM, HE, MK 1, MK 2, & MK 3

Data query completed 9/7/04  
Sorted by GMU

UXO Summary  
Tier One and Tier Two UXO-Cleared Areas

Work Area	GMU	Barcode ID	UTMX	UTMY	Depth (Inches)	UXO Type	UXO Nomenclature
Honokoa	74252696	10783	742596.02	2269640.70	0	Projectile	U.S. PROJECTILE, 40-MM, HE, MK 1, MK 2, & MK 3
Honokoa	74252696	49019	742505.00	2269695.00	0	Projectile	U.S. PROJECTILE, 40-MM, HE, MK 1, MK 2, & MK 3
Honokoa	74252696	49020	742568.00	2269654.00	0	Projectile	U.S. PROJECTILE, 40-MM, HE, MK 1, MK 2, & MK 3
Honokoa	74252696	49021	742551.00	2269658.00	0	Projectile	U.S. PROJECTILE, 40-MM, HE, MK 1, MK 2, & MK 3
K-1 Road	74252696	10731	742497.35	2269601.30	0	20mm Projectile	PROJECTILE, 20-MM (UNKNOWN MK)
K-1 Road	74252696	49023	742501.00	2269601.00	0	20mm Projectile	U.S. PROJECTILE, 20-MM, HE, M97
K-1 Road	74252696	45527	742563.00	2269625.00	6	OE Component	U.S. FUZE, PROJECTILE, BD, MK 19, MK 20, MK 21, MK 28, MK 48, & MK 64
K-1 Road	74252696	49022	742591.00	2269604.00	0	Projectile	U.S. PROJECTILE, 40-MM, HE, MK 1, MK 2, & MK 3
K-1 Road	74252696	10730	742496.94	2269601.10	0	Small Arms	SMALL ARMS
K-1 Road	74252696	49024	742501.00	2269601.00	0	Small Arms	SMALL ARMS
Honokoa	74252697	20846	742599.00	2269799.00	0	20mm Projectile	U.S. PROJECTILE, 20-MM, HE, M97
Honokoa	74252697	35147	742501.00	2269701.00	0	20mm Projectile	U.S. PROJECTILE, 20-MM, HE, M97
Honokoa	74252697	20847	742599.00	2269799.00	0	OE Component	U.S. FUZE, PROJECTILE, BD, MK 19, MK 20, MK 21, MK 28, MK 48, & MK 64
Honokoa	74252697	20848	742555.00	2269755.00	0	OE Component	U.S. FUZE, PROJECTILE, BD, MK 19, MK 20, MK 21, MK 28, MK 48, & MK 64
Honokoa	74252697	20851	742595.00	2269785.00	0	OE Component	U.S. FUZE, PROJECTILE, BD, MK 19, MK 20, MK 21, MK 28, MK 48, & MK 64
Honokoa	74252697	20852	742585.00	2269783.00	0	OE Component	U.S. FUZE, PROJECTILE, PD, MK 27
Honokoa	74252697	20853	742585.00	2269783.00	0	OE Component	U.S. FUZE, PROJECTILE, PD, MK 27
Honokoa	74252697	20854	742552.00	2269724.00	0	OE Component	U.S. FUZE, PROJECTILE, PD, MK 27
Honokoa	74252697	20855	742531.00	2269752.00	0	OE Component	U.S. FUZE, PROJECTILE, PD, MK 27
Honokoa	74252697	20856	742531.00	2269752.00	0	OE Component	U.S. FUZE, PROJECTILE, PD, MK 27
Honokoa	74252697	20857	742567.00	2269756.00	0	OE Component	U.S. FUZE, PROJECTILE, PD, MK 27
Honokoa	74252697	20858	742542.00	2269772.00	0	OE Component	U.S. FUZE, PROJECTILE, PD, MK 27
Honokoa	74252697	20859	742529.00	2269778.00	0	OE Component	U.S. FUZE, PROJECTILE, PD, MK 27
Honokoa	74252697	20860	742589.00	2269741.00	0	OE Component	BOOSTER
Honokoa	74252697	20861	742558.00	2269721.00	0	OE Component	BOOSTER
Honokoa	74252697	20862	742578.00	2269742.00	0	OE Component	BOOSTER
Honokoa	74252697	20863	742540.00	2269752.00	0	OE Component	U.S. FUZE, PROJECTILE, AD, MK 43, MK 54, MK 55, AND MK 89
Honokoa	74252697	20864	742564.00	2269747.00	0	OE Component	U.S. FUZE, PROJECTILE, AD, MK 43, MK 54, MK 55, AND MK 89
Honokoa	74252697	20865	742523.00	2269752.00	0	OE Component	U.S. FUZE, PROJECTILE, AD, MK 43, MK 54, MK 55, AND MK 89
Honokoa	74252697	20866	742515.00	2269789.00	0	OE Component	U.S. FUZE, PROJECTILE, AD, MK 43, MK 54, MK 55, AND MK 89
Honokoa	74252697	20867	742586.00	2269792.00	0	OE Component	U.S. FUZE, PROJECTILE, AD, MK 43, MK 54, MK 55, AND MK 89
Honokoa	74252697	20868	742527.00	2269773.00	0	OE Component	U.S. FUZE, PROJECTILE, AD, MK 43, MK 54, MK 55, AND MK 89
Honokoa	74252697	20869	742573.00	2269791.00	0	OE Component	U.S. FUZE, PROJECTILE, AD, MK 43, MK 54, MK 55, AND MK 89
Honokoa	74252697	20870	742577.00	2269730.00	0	OE Component	U.S. FUZE, PROJECTILE, AD, MK 43, MK 54, MK 55, AND MK 89
Honokoa	74252697	20871	742526.00	2269798.00	0	Projectile	U.S. PROJECTILE, 40-MM, HE, MK 1, MK 2, & MK 3
Honokoa	74252697	20872	742565.00	2269704.00	0	Projectile	U.S. PROJECTILE, 40-MM, HE, MK 1, MK 2, & MK 3

Data query completed 9/7/04  
Sorted by GMU

UXO Summary  
Tier One and Tier Two UXO-Cleared Areas

Work Area	GMU	Barcode ID	UTMX	UTMY	Depth (Inches)	UXO Type	UXO Nomenclature
Honokoa	74252697	20873	742554.00	2269723.00	0	Projectile	U.S. PROJECTILE, 40-MM, HE, MK 1, MK 2, & MK 3
Honokoa	74252697	20874	742582.00	2269728.00	0	Projectile	U.S. PROJECTILE, 40-MM, HE, MK 1, MK 2, & MK 3
Honokoa	74252697	20875	742582.00	2269728.00	0	Projectile	U.S. PROJECTILE, 40-MM, HE, MK 1, MK 2, & MK 3
Honokoa	74252697	20876	742511.00	2269740.00	0	Projectile	U.S. PROJECTILE, 40-MM, HE, MK 1, MK 2, & MK 3
Honokoa	74252697	20877	742558.00	2269759.00	0	Projectile	U.S. PROJECTILE, 40-MM, HE, MK 1, MK 2, & MK 3
Honokoa	74252697	20878	742589.00	2269765.00	0	Projectile	U.S. PROJECTILE, 40-MM, HE, MK 1, MK 2, & MK 3
Honokoa	74252697	20879	742552.00	2269770.00	0	Projectile	U.S. PROJECTILE, 40-MM, HE, MK 1, MK 2, & MK 3
Honokoa	74252697	20880	742563.00	2269788.00	0	Projectile	U.S. PROJECTILE, 40-MM, HE, MK 1, MK 2, & MK 3
Honokoa	74252697	20849	742599.00	2269799.00	0	Small Arms	SMALL ARMS
Honokoa	74252698	20910	742599.00	2269801.00	0	20mm Projectile	U.S. PROJECTILE, 20-MM, HE, M97
Honokoa	74252698	20911	742518.00	2269877.00	0	OE Component	BOOSTER
Honokoa	74252698	20912	742574.00	2269879.00	0	OE Component	BOOSTER
Honokoa	74252698	20913	742519.00	2269888.00	0	OE Component	BOOSTER
Honokoa	74252698	20914	742520.00	2269863.00	0	OE Component	U.S. FUZE, PROJECTILE, AD, MK 43, MK 54, MK 55, AND MK 89
Honokoa	74252698	20915	742579.00	2269853.00	0	OE Component	U.S. FUZE, PROJECTILE, AD, MK 43, MK 54, MK 55, AND MK 89
Honokoa	74252698	20916	742524.00	2269842.00	0	OE Component	U.S. FUZE, PROJECTILE, AD, MK 43, MK 54, MK 55, AND MK 89
Honokoa	74252698	20917	742579.00	2269877.00	0	OE Component	U.S. FUZE, PROJECTILE, PD, MK 27
Honokoa	74252698	20918	742579.00	2269877.00	0	OE Component	U.S. FUZE, PROJECTILE, PD, MK 27
Honokoa	74252698	20919	742599.00	2269811.00	0	OE Component	U.S. FUZE, PROJECTILE, BD, MK 19, MK 20, MK 21, MK 28, MK 48, & MK 64
Honokoa	74252698	20920	742588.00	2269881.00	0	OE Component	U.S. FUZE, PROJECTILE, BD, MK 19, MK 20, MK 21, MK 28, MK 48, & MK 64
Honokoa	74252698	20932	742569.00	2269897.00	0	OE Component	U.S. FUZE, PROJECTILE, BD, MK 19, MK 20, MK 21, MK 28, MK 48, & MK 64
Honokoa	74252698	31972	742551.00	2269868.00	0	OE Component	U.S. FUZE, PROJECTILE, PD, MK 27
Honokoa	74252698	31973	742598.00	2269864.00	0	OE Component	BOOSTER
Honokoa	74252698	31974	742552.00	2269867.00	0	OE Component	BOOSTER
Honokoa	74252698	20921	742557.00	2269810.00	0	Projectile	U.S. PROJECTILE, 40-MM, HE, MK 1, MK 2, & MK 3
Honokoa	74252698	20922	742507.00	2269891.00	0	Projectile	U.S. PROJECTILE, 40-MM, HE, MK 1, MK 2, & MK 3
Honokoa	74252698	20923	742582.00	2269878.00	0	Projectile	U.S. PROJECTILE, 40-MM, HE, MK 1, MK 2, & MK 3
Honokoa	74252698	20924	742508.00	2269882.00	0	Projectile	U.S. PROJECTILE, 40-MM, HE, MK 1, MK 2, & MK 3
Honokoa	74252698	20925	742584.00	2269863.00	0	Projectile	U.S. PROJECTILE, 40-MM, HE, MK 1, MK 2, & MK 3
Honokoa	74252698	20926	742522.00	2269825.00	0	Projectile	U.S. PROJECTILE, 40-MM, HE, MK 1, MK 2, & MK 3
Honokoa	74252698	20927	742510.00	2269887.00	0	Projectile	U.S. PROJECTILE, 40-MM, HE, MK 1, MK 2, & MK 3
Honokoa	74252698	20928	742582.00	2269878.00	0	Projectile	U.S. PROJECTILE, 40-MM, HE, MK 1, MK 2, & MK 3
Honokoa	74252698	20929	742509.00	2269844.00	0	Projectile	U.S. PROJECTILE, 40-MM, HE, MK 1, MK 2, & MK 3
Honokoa	74252698	20930	742514.00	2269881.00	0	Projectile	U.S. PROJECTILE, 40-MM, HE, MK 1, MK 2, & MK 3
Honokoa	74252698	20931	742594.00	2269848.00	0	Projectile	U.S. PROJECTILE, 40-MM, HE, MK 1, MK 2, & MK 3
Honokoa	74252698	20933	742599.00	2269801.00	0	Small Arms	SMALL ARMS
Honokoa	74252699	20979	742501.00	2269901.00	0	20mm Projectile	U.S. PROJECTILE, 20-MM, HE, M97
Honokoa	74252699	35037	742597.00	2269996.00	0	20mm Projectile	U.S. PROJECTILE, 20-MM, HE, M97
Honokoa	74252699	20980	742588.00	2269983.00	0	OE Component	U.S. FUZE, PROJECTILE, BD, MK 19, MK 20, MK 21, MK 28, MK 48, & MK 64
Honokoa	74252699	20981	742597.00	2269935.00	0	OE Component	U.S. FUZE, PROJECTILE, BD, MK 19, MK 20, MK 21, MK 28, MK 48, & MK 64

Data query completed 9/7/04  
Sorted by GMU

UXO Summary  
Tier One and Tier Two UXO-Cleared Areas

Work Area	GMU	Barcode ID	UTMX	UTMY	Depth (Inches)	UXO Type	UXO Nomenclature
Honokoa	74252699	20982	742503.00	2269928.00	0	OE Component	BOOSTER
Honokoa	74252699	20983	742597.00	2269942.00	0	OE Component	U.S. FUZE, PROJECTILE, PD, MK 30
Honokoa	74252699	20984	742549.00	2269927.00	0	OE Component	BOOSTER
Honokoa	74252699	20986	742555.00	2269980.00	0	OE Component	U.S. FUZE, PROJECTILE, AD, MK 43, MK 54, MK 55, AND MK 89
Honokoa	74252699	20987	742554.00	2269970.00	0	OE Component	U.S. FUZE, PROJECTILE, BD, MK 19, MK 20, MK 21, MK 28, MK 48, & MK 64
Honokoa	74252699	20998	742511.00	2269997.00	0	OE Component	U.S. FUZE, PROJECTILE, BD, MK 19, MK 20, MK 21, MK 28, MK 48, & MK 64
Honokoa	74252699	31382	742518.00	2269991.00	0	OE Component	U.S. FUZE, PROJECTILE, PD, MK 27
Honokoa	74252699	31383	742567.00	2269951.00	0	OE Component	U.S. FUZE, PROJECTILE, AD, MK 43, MK 54, MK 55, AND MK 89
Honokoa	74252699	35034	742523.00	2269939.00	0	OE Component	U.S. FUZE, PROJECTILE, PD, MK 27
Honokoa	74252699	35035	742543.00	2269997.00	0	OE Component	U.S. FUZE, PROJECTILE, PD, MK 27
Honokoa	74252699	35036	742541.00	2269986.00	0	OE Component	BOOSTER
Honokoa	74252699	20985	742502.00	2269901.00	0	Projectile	U.S. PROJECTILE, 3-IN, AA, MK 27 (HE)
Honokoa	74252699	20988	742597.00	2269903.00	0	Projectile	U.S. PROJECTILE, 40-MM, HE, MK 1, MK 2, & MK 3
Honokoa	74252699	20989	742501.00	2269901.00	0	Projectile	U.S. PROJECTILE, 40-MM, HE, MK 1, MK 2, & MK 3
Honokoa	74252699	20990	742571.00	2269960.00	0	Projectile	U.S. PROJECTILE, 40-MM, HE, MK 1, MK 2, & MK 3
Honokoa	74252699	20991	742577.00	2269940.00	0	Projectile	U.S. PROJECTILE, 40-MM, HE, MK 1, MK 2, & MK 3
Honokoa	74252699	20992	742586.00	2269989.00	0	Projectile	U.S. PROJECTILE, 40-MM, HE, MK 1, MK 2, & MK 3
Honokoa	74252699	20993	742532.00	2269936.00	0	Projectile	U.S. PROJECTILE, 40-MM, HE, MK 1, MK 2, & MK 3
Honokoa	74252699	20994	742512.00	2269941.00	0	Projectile	U.S. PROJECTILE, 40-MM, HE, MK 1, MK 2, & MK 3
Honokoa	74252699	20995	742530.00	2269907.00	0	Projectile	U.S. PROJECTILE, 40-MM, HE, MK 1, MK 2, & MK 3
Honokoa	74252699	20996	742506.00	2269923.00	0	Projectile	U.S. PROJECTILE, 40-MM, HE, MK 1, MK 2, & MK 3
Honokoa	74252699	20997	742594.00	2269993.00	0	Projectile	U.S. PROJECTILE, 40-MM, HE, MK 1, MK 2, & MK 3
Honokoa	74252699	31380	742505.00	2269985.00	0	Projectile	U.S. PROJECTILE, 5-IN, HE, MK 35
Honokoa	74252699	31381	742505.00	2269995.00	0	Projectile	U.S. PROJECTILE, 3-IN, APHE, MK 29
Honokoa	74252700	31210	742594.00	2270081.00	0	OE Component	U.S. FUZE, PROJECTILE, BD, MK 19, MK 20, MK 21, MK 28, MK 48, & MK 64
Honokoa	74252700	31970	742501.00	2270074.00	0	OE Component	U.S. FUZE, PROJECTILE, AD, MK 43, MK 54, MK 55, AND MK 89
Honokoa	74252700	28825	742567.00	2270078.00	0	Projectile	U.S. PROJECTILE, 40-MM, HE, MK 1, MK 2, & MK 3
Honokoa	74252700	31202	742571.00	2270044.00	0	Projectile	U.S. PROJECTILE, 40-MM, HE, MK 1, MK 2, & MK 3
Honokoa	74252700	31203	742571.00	2270021.00	0	Projectile	U.S. PROJECTILE, 40-MM, HE, MK 1, MK 2, & MK 3
Honokoa	74252700	31204	742526.00	2270091.00	0	Projectile	U.S. PROJECTILE, 40-MM, HE, MK 1, MK 2, & MK 3
Honokoa	74252700	31205	742552.00	2270008.00	0	Projectile	U.S. PROJECTILE, 40-MM, HE, MK 1, MK 2, & MK 3
Honokoa	74252700	31206	742531.00	2270037.00	0	Projectile	U.S. PROJECTILE, 40-MM, HE, MK 1, MK 2, & MK 3
Honokoa	74252700	31207	742567.00	2270083.00	0	Projectile	U.S. PROJECTILE, 40-MM, HE, MK 1, MK 2, & MK 3
Honokoa	74252700	31211	742549.00	2270004.00	0	Projectile	U.S. PROJECTILE, 5-IN, HE, MK 35
Honokoa	74252700	31212	742586.00	2270072.00	0	Projectile	U.S. PROJECTILE, 5-IN, HE, MK 35
Honokoa	74252700	31966	742565.00	2270081.00	0	Projectile	U.S. PROJECTILE, 40-MM, HE, MK 1, MK 2, & MK 3
Honokoa	74252700	31967	742504.00	2270063.00	0	Projectile	U.S. PROJECTILE, 40-MM, HE, MK 1, MK 2, & MK 3
Honokoa	74252700	31968	742522.00	2270027.00	0	Projectile	U.S. PROJECTILE, 40-MM, HE, MK 1, MK 2, & MK 3
Honokoa	74252700	31971	742503.00	2270063.00	0	Projectile	U.S. PROJECTILE, 5-IN, HE, MK 35
Honokoa	74252700	36979	742523.00	2270107.00	0	Projectile	U.S. PROJECTILE, 3-IN, AA, MK 27 (HE)
Honokoa	74252700	31209	742540.00	2270057.00	0	Raw Explosives	RAW EXPLOSIVES
Honokoa	74252701	24063	742558.00	2270199.00	0	20mm Projectile	U.S. PROJECTILE, 20-MM, HE, M97

Data query completed 9/7/04  
Sorted by GMU

UXO Summary  
Tier One and Tier Two UXO-Cleared Areas

Work Area	GMU	Barcode ID	UTMX	UTMY	Depth (Inches)	UXO Type	UXO Nomenclature
Honokoa	74252701	24061	742526.00	2270172.00	0	OE Component	U.S. FUZE, PROJECTILE, BD, MK 19, MK 20, MK 21, MK 28, MK 48, & MK 64
Honokoa	74252701	24062	742544.00	2270162.00	0	OE Component	U.S. FUZE, PROJECTILE, BD, MK 19, MK 20, MK 21, MK 28, MK 48, & MK 64
Honokoa	74252701	24064	742523.00	2270132.00	0	OE Component	BURSTER TUBE
Honokoa	74252701	24065	742572.00	2270126.00	0	OE Component	U.S. FUZE, PROJECTILE, BD, MK 19, MK 20, MK 21, MK 28, MK 48, & MK 64
Honokoa	74252701	24066	742506.00	2270116.00	0	OE Component	BOOSTER
Honokoa	74252701	24067	742553.00	2270120.00	0	OE Component	BOOSTER
Honokoa	74252701	24068	742546.00	2270180.00	0	OE Component	BOOSTER
Honokoa	74252701	24069	742526.00	2270128.00	0	OE Component	U.S. FUZE, PROJECTILE, PD, MK 27
Honokoa	74252701	24070	742530.00	2270131.00	0	OE Component	U.S. FUZE, PROJECTILE, PD, MK 27
Honokoa	74252701	24071	742515.00	2270116.00	0	OE Component	U.S. FUZE, PROJECTILE, PD, MK 27
Honokoa	74252701	24072	742540.00	2270141.00	0	OE Component	U.S. FUZE, PROJECTILE, AD, MK 43, MK 54, MK 55, AND MK 89
Honokoa	74252701	24073	742553.00	2270130.00	0	OE Component	U.S. FUZE, PROJECTILE, AD, MK 43, MK 54, MK 55, AND MK 89
Honokoa	74252701	24074	742515.00	2270185.00	0	OE Component	U.S. FUZE, PROJECTILE, AD, MK 43, MK 54, MK 55, AND MK 89
Honokoa	74252701	24075	742502.00	2270190.00	0	OE Component	U.S. FUZE, PROJECTILE, AD, MK 43, MK 54, MK 55, AND MK 89
Honokoa	74252701	24076	742506.00	2270199.00	0	OE Component	U.S. FUZE, PROJECTILE, AD, MK 43, MK 54, MK 55, AND MK 89
Honokoa	74252701	24077	742526.00	2270172.00	0	OE Component	U.S. FUZE, PROJECTILE, AD, MK 43, MK 54, MK 55, AND MK 89
Honokoa	74252701	24078	742592.00	2270160.00	0	OE Component	U.S. FUZE, PROJECTILE, BD, MK 19, MK 20, MK 21, MK 28, MK 48, & MK 64
Honokoa	74252701	24059	742598.00	2270132.00	0	Projectile	U.S. PROJECTILE, 5-IN, HE, MK 35
Honokoa	74252701	24060	742576.00	2270112.00	0	Projectile	U.S. PROJECTILE, 5-IN, HE, MK 35
Honokoa	74252701	24079	742509.00	2270120.00	0	Projectile	U.S. PROJECTILE, 40-MM, HE, MK 1, MK 2, & MK 3
Honokoa	74252701	24080	742523.00	2270190.00	0	Projectile	U.S. PROJECTILE, 40-MM, HE, MK 1, MK 2, & MK 3
Honokoa	74252701	24081	742598.00	2270106.00	0	Projectile	U.S. PROJECTILE, 40-MM, HE, MK 1, MK 2, & MK 3
Honokoa	74252701	24082	742514.00	2270125.00	0	Projectile	U.S. PROJECTILE, 40-MM, HE, MK 1, MK 2, & MK 3
Honokoa	74252701	24083	742512.00	2270112.00	0	Projectile	U.S. PROJECTILE, 40-MM, HE, MK 1, MK 2, & MK 3
Honokoa	74252701	24084	742526.00	2270130.00	0	Projectile	U.S. PROJECTILE, 40-MM, HE, MK 1, MK 2, & MK 3
Honokoa	74252701	24085	742595.00	2270170.00	0	Projectile	U.S. PROJECTILE, 40-MM, HE, MK 1, MK 2, & MK 3
Honokoa	74252701	24086	742577.00	2270126.00	0	Projectile	U.S. PROJECTILE, 40-MM, HE, MK 1, MK 2, & MK 3
Honokoa	74252701	24087	742553.00	2270110.00	0	Projectile	U.S. PROJECTILE, 40-MM, HE, MK 1, MK 2, & MK 3
Honokoa	74252701	24088	742583.00	2270180.00	0	Projectile	U.S. PROJECTILE, 40-MM, HE, MK 1, MK 2, & MK 3
Honokoa	74252701	24089	742541.00	2270107.00	0	Projectile	U.S. PROJECTILE, 40-MM, HE, MK 1, MK 2, & MK 3
Honokoa	74252701	24090	742532.00	2270140.00	0	Projectile	U.S. PROJECTILE, 40-MM, HE, MK 1, MK 2, & MK 3
Honokoa	74252701	24091	742515.00	2270176.00	0	Projectile	U.S. PROJECTILE, 40-MM, HE, MK 1, MK 2, & MK 3
Honokoa	74252701	24092	742532.00	2270193.00	0	Projectile	U.S. PROJECTILE, 40-MM, HE, MK 1, MK 2, & MK 3
Honokoa	74252701	24093	742577.00	2270109.00	0	Projectile	U.S. PROJECTILE, 40-MM, HE, MK 1, MK 2, & MK 3
Honokoa	74252701	24094	742515.00	2270142.00	0	Projectile	U.S. PROJECTILE, 40-MM, HE, MK 1, MK 2, & MK 3
Honokoa	74252701	24095	742516.00	2270173.00	0	Projectile	U.S. PROJECTILE, 40-MM, HE, MK 1, MK 2, & MK 3
Honokoa	74252701	24096	742597.00	2270190.00	0	Projectile	U.S. PROJECTILE, 40-MM, HE, MK 1, MK 2, & MK 3
Honokoa	74252701	24097	742505.00	2270102.00	0	Projectile	U.S. PROJECTILE, 40-MM, HE, MK 1, MK 2, & MK 3

Data query completed 9/7/04  
Sorted by GMU



UXO Summary  
Tier One and Tier Two UXO-Cleared Areas

Work Area	GMU	Barcode ID	UTMX	UTMY	Depth (Inches)	UXO Type	UXO Nomenclature
Honokoa	74252701	24098	742517.00	2270103.00	0	Projectile	U.S. PROJECTILE, 40-MM, HE, MK 1, MK 2, & MK 3
Honokoa	74252701	24099	742533.00	2270104.00	0	Projectile	U.S. PROJECTILE, 40-MM, HE, MK 1, MK 2, & MK 3
Honokoa	74252701	24100	742506.00	2270190.00	0	Projectile	U.S. PROJECTILE, 40-MM, HE, MK 1, MK 2, & MK 3
Honokoa	74252702	24102	742556.00	2270245.00	0	OE Component	U.S. FUZE, PROJECTILE, BD, MK 19, MK 20, MK 21, MK 28, MK 48, & MK 64
Honokoa	74252702	24103	742516.00	2270228.00	0	OE Component	U.S. FUZE, PROJECTILE, BD, MK 19, MK 20, MK 21, MK 28, MK 48, & MK 64
Honokoa	74252702	24105	742583.00	2270248.00	0	OE Component	U.S. FUZE, PROJECTILE, BD, MK 19, MK 20, MK 21, MK 28, MK 48, & MK 64
Honokoa	74252702	24106	742581.00	2270227.00	0	OE Component	U.S. FUZE, PROJECTILE, BD, MK 19, MK 20, MK 21, MK 28, MK 48, & MK 64
Honokoa	74252702	24108	742540.00	2270205.00	0	OE Component	U.S. FUZE, PROJECTILE, BD, MK 19, MK 20, MK 21, MK 28, MK 48, & MK 64
Honokoa	74252702	24113	742552.00	2270263.00	0	OE Component	BURSTER TUBE
Honokoa	74252702	24114	742599.00	2270205.00	0	OE Component	BURSTER TUBE
Honokoa	74252702	24115	742555.00	2270205.00	0	OE Component	U.S. FUZE, PROJECTILE, AD, MK 43, MK 54, MK 55, AND MK 89
Honokoa	74252702	24117	742582.00	2270210.00	0	OE Component	U.S. FUZE, PROJECTILE, AD, MK 43, MK 54, MK 55, AND MK 89
Honokoa	74252702	24128	742531.00	2270214.00	0	OE Component	U.S. FUZE, PROJECTILE, PD, MK 27
Honokoa	74252702	24129	742512.00	2270210.00	0	OE Component	U.S. FUZE, PROJECTILE, AD, MK 43, MK 54, MK 55, AND MK 89
Honokoa	74252702	24132	742510.00	2270205.00	0	OE Component	U.S. FUZE, PROJECTILE, AD, MK 43, MK 54, MK 55, AND MK 89
Honokoa	74252702	24135	742518.00	2270221.00	0	OE Component	BOOSTER
Honokoa	74252702	24139	742502.00	2270205.00	0	OE Component	U.S. FUZE, PROJECTILE, AD, MK 43, MK 54, MK 55, AND MK 89
Honokoa	74252702	24140	742406.00	2270216.00	0	OE Component	U.S. FUZE, PROJECTILE, PD, MK 27
Honokoa	74252702	24141	742587.00	2270227.00	0	OE Component	U.S. FUZE, PROJECTILE, AD, MK 43, MK 54, MK 55, AND MK 89
Honokoa	74252702	24144	742590.00	2270214.00	0	OE Component	U.S. FUZE, PROJECTILE, AD, MK 43, MK 54, MK 55, AND MK 89
Honokoa	74252702	24148	742537.00	2270223.00	0	OE Component	U.S. FUZE, PROJECTILE, BD, MK 19, MK 20, MK 21, MK 28, MK 48, & MK 64
Honokoa	74252702	24101	742585.00	2270241.00	0	Projectile	U.S. PROJECTILE, 5-IN, HE, MK 35
Honokoa	74252702	24104	742516.00	2270222.00	0	Projectile	U.S. PROJECTILE, 5-IN, HE, MK 35
Honokoa	74252702	24107	742512.00	2270251.00	0	Projectile	U.S. PROJECTILE, 5-IN, HE, MK 35
Honokoa	74252702	24109	742522.00	2270264.00	0	Projectile	U.S. PROJECTILE, 5-IN, HE, MK 35
Honokoa	74252702	24110	742572.00	2270243.00	0	Projectile	U.S. PROJECTILE, 5-IN, HE, MK 35
Honokoa	74252702	24111	742599.00	2270218.00	0	Projectile	CANADIAN PROJECTILE, 3-IN, HE, MK 33
Honokoa	74252702	24112	742549.00	2270219.00	0	Projectile	U.S. PROJECTILE, 3-IN, AA, MK 27 (HE)
Honokoa	74252702	24116	742543.00	2270205.00	0	Projectile	U.S. PROJECTILE, 40-MM, HE, MK 1, MK 2, & MK 3
Honokoa	74252702	24118	742519.00	2270233.00	0	Projectile	U.S. PROJECTILE, 40-MM, HE, MK 1, MK 2, & MK 3
Honokoa	74252702	24119	742541.00	2270211.00	0	Projectile	U.S. PROJECTILE, 40-MM, HE, MK 1, MK 2, & MK 3
Honokoa	74252702	24120	742541.00	2270244.00	0	Projectile	U.S. PROJECTILE, 40-MM, HE, MK 1, MK 2, & MK 3
Honokoa	74252702	24121	742514.00	2270220.00	0	Projectile	U.S. PROJECTILE, 40-MM, HE, MK 1, MK 2, & MK 3
Honokoa	74252702	24122	742526.00	2270218.00	0	Projectile	U.S. PROJECTILE, 40-MM, HE, MK 1, MK 2, & MK 3
Honokoa	74252702	24123	742524.00	2270243.00	0	Projectile	U.S. PROJECTILE, 40-MM, HE, MK 1, MK 2, & MK 3

Data query completed 9/7/04  
Sorted by GMU

UXO Summary  
Tier One and Tier Two UXO-Cleared Areas

Work Area	GMU	Barcode ID	UTMX	UTMY	Depth (Inches)	UXO Type	UXO Nomenclature
Honokoa	74252702	24124	742554.00	2270254.00	0	Projectile	U.S. PROJECTILE, 40-MM, HE, MK 1, MK 2, & MK 3
Honokoa	74252702	24126	742548.00	2270212.00	0	Projectile	U.S. PROJECTILE, 40-MM, HE, MK 1, MK 2, & MK 3
Honokoa	74252702	24127	742596.00	2270256.00	0	Projectile	U.S. PROJECTILE, 40-MM, HE, MK 1, MK 2, & MK 3
Honokoa	74252702	24130	742533.00	2270298.00	0	Projectile	U.S. PROJECTILE, 40-MM, HE, MK 1, MK 2, & MK 3
Honokoa	74252702	24131	742512.00	2270215.00	0	Projectile	U.S. PROJECTILE, 40-MM, HE, MK 1, MK 2, & MK 3
Honokoa	74252702	24133	742545.00	2270223.00	0	Projectile	U.S. PROJECTILE, 40-MM, HE, MK 1, MK 2, & MK 3
Honokoa	74252702	24134	742543.00	2270245.00	0	Projectile	U.S. PROJECTILE, 40-MM, HE, MK 1, MK 2, & MK 3
Honokoa	74252702	24136	742572.00	2270212.00	0	Projectile	U.S. PROJECTILE, 40-MM, HE, MK 1, MK 2, & MK 3
Honokoa	74252702	24137	742595.00	2270280.00	0	Projectile	U.S. PROJECTILE, 40-MM, HE, MK 1, MK 2, & MK 3
Honokoa	74252702	24138	742592.00	2270217.00	0	Projectile	U.S. PROJECTILE, 40-MM, HE, MK 1, MK 2, & MK 3
Honokoa	74252702	24142	742576.00	2270215.00	0	Projectile	U.S. PROJECTILE, 40-MM, HE, MK 1, MK 2, & MK 3
Honokoa	74252702	24143	742527.00	2270216.00	0	Projectile	U.S. PROJECTILE, 40-MM, HE, MK 1, MK 2, & MK 3
Honokoa	74252702	24145	742598.00	2270213.00	0	Projectile	U.S. PROJECTILE, 40-MM, HE, MK 1, MK 2, & MK 3
Honokoa	74252702	24146	742537.00	2270243.00	0	Projectile	U.S. PROJECTILE, 40-MM, HE, MK 1, MK 2, & MK 3
Honokoa	74252702	24147	742544.00	2270254.00	0	Projectile	U.S. PROJECTILE, 40-MM, HE, MK 1, MK 2, & MK 3
Honokoa	74252702	24149	742556.00	2270285.00	0	Projectile	U.S. PROJECTILE, 40-MM, HE, MK 1, MK 2, & MK 3
Honokoa	74252702	24150	742554.00	2270292.00	0	Projectile	U.S. PROJECTILE, 40-MM, HE, MK 1, MK 2, & MK 3
Honokoa	74252702	24125	742502.00	2270205.00	0	Pyrotechnics	TRACER
Honokoa	74252703	31069	742545.00	2270360.00	0	20mm Projectile	U.S. PROJECTILE, 20-MM, HE, M97
Honokoa	74252703	31070	742547.00	2270345.00	0	OE Component	BOOSTER
Honokoa	74252703	31071	742519.00	2270316.00	0	OE Component	BOOSTER
Honokoa	74252703	31072	742515.00	2270361.00	0	OE Component	U.S. FUZE, PROJECTILE, PD, MK 27
Honokoa	74252703	31073	742507.00	2270319.00	0	OE Component	U.S. FUZE, PROJECTILE, PD, MK 27
Honokoa	74252703	31074	742580.00	2270356.00	0	OE Component	U.S. FUZE, PROJECTILE, AD, MK 43, MK 54, MK 55, AND MK 89
Honokoa	74252703	31077	742564.00	2270379.00	0	OE Component	U.S. FUZE, PROJECTILE, BD, MK 19, MK 20, MK 21, MK 28, MK 48, & MK 64
Honokoa	74252703	31078	742557.00	2270355.00	0	OE Component	U.S. FUZE, PROJECTILE, BD, MK 19, MK 20, MK 21, MK 28, MK 48, & MK 64
Honokoa	74252703	31079	742535.00	2270315.00	0	OE Component	U.S. FUZE, PROJECTILE, BD, MK 19, MK 20, MK 21, MK 28, MK 48, & MK 64
Honokoa	74252703	31061	742560.00	2270390.00	0	Projectile	U.S. PROJECTILE, 40-MM, HE, MK 1, MK 2, & MK 3
Honokoa	74252703	31062	742527.00	2270354.00	0	Projectile	U.S. PROJECTILE, 40-MM, HE, MK 1, MK 2, & MK 3
Honokoa	74252703	31063	742574.00	2270351.00	0	Projectile	U.S. PROJECTILE, 40-MM, HE, MK 1, MK 2, & MK 3
Honokoa	74252703	31064	742519.00	2270334.00	0	Projectile	U.S. PROJECTILE, 40-MM, HE, MK 1, MK 2, & MK 3
Honokoa	74252703	31065	742568.00	2270394.00	0	Projectile	U.S. PROJECTILE, 40-MM, HE, MK 1, MK 2, & MK 3
Honokoa	74252703	31066	742577.00	2270317.00	0	Projectile	U.S. PROJECTILE, 40-MM, HE, MK 1, MK 2, & MK 3
Honokoa	74252703	31067	742569.00	2270307.00	0	Projectile	U.S. PROJECTILE, 40-MM, HE, MK 1, MK 2, & MK 3
Honokoa	74252703	31076	742500.02	2270305.00	0	Projectile	U.S. PROJECTILE, 5-IN, HE, MK 35
Honokoa	74252703	31080	742579.00	2270388.00	0	Projectile	U.S. PROJECTILE, 5-IN, APHE, MK 32
Honokoa	74252703	31068	742545.00	2270360.00	0	Raw Explosives	RAW EXPLOSIVES
Honokoa	74252704	31057	742509.00	2270463.00	0	20mm Projectile	U.S. PROJECTILE, 20-MM, HE, M97
Honokoa	74252704	31054	742520.00	2270458.00	0	OE Component	U.S. FUZE, PROJECTILE, PD, MK 27
Honokoa	74252704	31055	742578.00	2270440.00	0	OE Component	U.S. FUZE, PROJECTILE, AD, MK 43, MK 54, MK 55, AND MK 89
Honokoa	74252704	31056	742503.00	2270460.00	0	OE Component	U.S. FUZE, PROJECTILE, AD, MK 43, MK 54, MK 55, AND MK 89
Honokoa	74252704	31052	742592.00	2270497.00	0	Projectile	U.S. PROJECTILE, 40-MM, HE, MK 1, MK 2, & MK 3

Data query completed 9/7/04  
Sorted by GMU

UXO Summary  
Tier One and Tier Two UXO-Cleared Areas

Work Area	GMU	Barcode ID	UTMX	UTMY	Depth (Inches)	UXO Type	UXO Nomenclature
Honokoa	74252704	31053	742515.00	2270407.00	0	Projectile	U.S. PROJECTILE, 40-MM, HE, MK 1, MK 2, & MK 3
Honokoa	74252704	31060	742503.00	2270415.00	0	Projectile	U.S. PROJECTILE, 5-IN, HE, MK 35
Honokoa	74252704	31058	742563.00	2270444.00	0	Raw Explosives	RAW EXPLOSIVES
Honokoa	74252705	31269	742513.00	2270557.00	0	OE Component	BURSTER TUBE
Honokoa	74252705	31270	742558.00	2270586.00	0	OE Component	U.S. FUZE, PROJECTILE, AD, MK 43, MK 54, MK 55, AND MK 89
Honokoa	74252705	31271	742561.00	2270557.00	0	OE Component	U.S. FUZE, PROJECTILE, BD, MK 19, MK 20, MK 21, MK 28, MK 48, & MK 64
Honokoa	74252705	31272	742521.00	2270569.00	0	OE Component	U.S. FUZE, PROJECTILE, AD, MK 43, MK 54, MK 55, AND MK 89
Honokoa	74252705	31274	742595.00	2270586.00	0	OE Component	U.S. FUZE, PROJECTILE, AD, MK 43, MK 54, MK 55, AND MK 89
Honokoa	74252705	31275	742596.00	2270576.00	0	OE Component	U.S. FUZE, PROJECTILE, PD, MK 27
Honokoa	74252705	31276	742595.00	2270582.00	0	OE Component	U.S. FUZE, PROJECTILE, PD, MK 27
Honokoa	74252705	31279	742505.15	2270597.70	0	OE Component	U.S. FUZE, PROJECTILE, BD, MK 19, MK 20, MK 21, MK 28, MK 48, & MK 64
Honokoa	74252705	35772	742510.00	2270534.00	0	OE Component	U.S. FUZE, PROJECTILE, AD, MK 43, MK 54, MK 55, AND MK 89
Honokoa	74252705	36336	742508.00	2270596.00	0	OE Component	U.S. FUZE, PROJECTILE, BD, MK 19, MK 20, MK 21, MK 28, MK 48, & MK 64
Honokoa	74252705	31262	742557.00	2270518.00	0	Projectile	U.S. PROJECTILE, 40-MM, HE, MK 1, MK 2, & MK 3
Honokoa	74252705	31263	742560.00	2270554.00	0	Projectile	U.S. PROJECTILE, 40-MM, HE, MK 1, MK 2, & MK 3
Honokoa	74252705	31264	742574.00	2270529.00	0	Projectile	U.S. PROJECTILE, 40-MM, HE, MK 1, MK 2, & MK 3
Honokoa	74252705	31265	742548.00	2270582.00	0	Projectile	U.S. PROJECTILE, 40-MM, HE, MK 1, MK 2, & MK 3
Honokoa	74252705	31266	742504.00	2270545.00	0	Projectile	U.S. PROJECTILE, 40-MM, HE, MK 1, MK 2, & MK 3
Honokoa	74252705	31267	742501.00	2270554.00	0	Projectile	U.S. PROJECTILE, 40-MM, HE, MK 1, MK 2, & MK 3
Honokoa	74252705	31268	742500.02	2270564.00	0	Projectile	U.S. PROJECTILE, 40-MM, HE, MK 1, MK 2, & MK 3
Honokoa	74252705	31277	742526.88	2270512.00	0	Projectile	U.S. PROJECTILE, 5-IN, APHE, MK 46
Honokoa	74252705	31278	742529.18	2270521.90	0	Projectile	U.S. PROJECTILE, 5-IN, HE, MK 35
Honokoa	74252705	36337	742510.00	2270546.00	0	Projectile	U.S. PROJECTILE, 40-MM, HE, MK 1, MK 2, & MK 3
Honokoa	74252705	36338	742587.00	2270530.00	0	Projectile	U.S. PROJECTILE, 40-MM, HE, MK 1, MK 2, & MK 3
Honokoa	74252705	36339	742531.00	2270546.00	0	Projectile	U.S. PROJECTILE, 40-MM, HE, MK 1, MK 2, & MK 3
Honokoa	74252705	36340	742565.00	2270550.00	0	Projectile	U.S. PROJECTILE, 40-MM, HE, MK 1, MK 2, & MK 3
Honokoa	74252705	36341	742567.00	2270554.00	0	Projectile	U.S. PROJECTILE, 40-MM, HE, MK 1, MK 2, & MK 3
Honokoa	74252705	36342	742585.00	2270514.00	0	Projectile	U.S. PROJECTILE, 40-MM, HE, MK 1, MK 2, & MK 3
Honokoa	74252705	36343	742545.23	2270519.20	0	Projectile	U.S. PROJECTILE, 5-IN, HE, MK 35
Honokoa	74252706	31292	742535.00	2270698.00	0	OE Component	U.S. FUZE, PROJECTILE, AD, MK 43, MK 54, MK 55, AND MK 89
Honokoa	74252706	31293	742546.30	2270621.40	0	OE Component	U.S. FUZE, PROJECTILE, BD, MK 19, MK 20, MK 21, MK 28, MK 48, & MK 64
Honokoa	74252706	31281	742550.00	2270622.00	0	Projectile	U.S. PROJECTILE, 40-MM, HE, MK 1, MK 2, & MK 3
Honokoa	74252706	31282	742565.00	2270663.00	0	Projectile	U.S. PROJECTILE, 40-MM, HE, MK 1, MK 2, & MK 3
Honokoa	74252706	31283	742545.00	2270657.00	0	Projectile	U.S. PROJECTILE, 40-MM, HE, MK 1, MK 2, & MK 3
Honokoa	74252706	31284	742529.00	2270697.00	0	Projectile	U.S. PROJECTILE, 40-MM, HE, MK 1, MK 2, & MK 3
Honokoa	74252706	31285	742510.00	2270697.00	0	Projectile	U.S. PROJECTILE, 40-MM, HE, MK 1, MK 2, & MK 3
Honokoa	74252706	31294	742509.12	2270632.30	0	Projectile	U.S. PROJECTILE, 5-IN, HE, MK 35
Honokoa	74252706	31295	742597.22	2270658.50	0	Projectile	U.S. PROJECTILE, 5-IN, HE, MK 35
Honokoa	74252706	31296	742547.85	2270662.90	0	Projectile	U.S. PROJECTILE, 5-IN, HE, MK 35

Data query completed 9/7/04  
Sorted by GMU

UXO Summary  
Tier One and Tier Two UXO-Cleared Areas

Work Area	GMU	Barcode ID	UTMX	UTMY	Depth (Inches)	UXO Type	UXO Nomenclature
Honokoa	74252706	31297	742547.04	2270662.90	0	Projectile	PROJECTILE, 5-IN, HE, MK 28
Honokoa	74252707	31335	742530.13	2270735.90	0	OE Component	U.S. FUZE, PROJECTILE, BD, MK 19, MK 20, MK 21, MK 28, MK 48, & MK 64
Honokoa	74252707	31337	742574.60	2270759.80	0	OE Component	U.S. FUZE, PROJECTILE, BD, MK 19, MK 20, MK 21, MK 28, MK 48, & MK 64
Honokoa	74252707	31338	742503.15	2270767.50	0	OE Component	U.S. FUZE, PROJECTILE, BD, MK 19, MK 20, MK 21, MK 28, MK 48, & MK 64
Honokoa	74252707	31330	742576.00	2270721.00	0	Projectile	U.S. PROJECTILE, 40-MM, HE, MK 1, MK 2, & MK 3
Honokoa	74252707	31331	742507.00	2270735.00	0	Projectile	U.S. PROJECTILE, 40-MM, HE, MK 1, MK 2, & MK 3
Honokoa	74252707	31332	742581.00	2270784.00	0	Projectile	U.S. PROJECTILE, 40-MM, HE, MK 1, MK 2, & MK 3
Honokoa	74252707	31334	742557.32	2270722.90	0	Projectile	U.S. PROJECTILE, 5-IN, HE, MK 35
Honokoa	74252707	31336	742569.45	2270739.00	0	Projectile	PROJECTILE, 5-IN, HE, MK 28
Honokoa	74252707	31339	742511.66	2270776.60	0	Projectile	U.S. PROJECTILE, 3-IN, AA, MK 27 (HE)
Honokoa	74252734	22921	742556.00	2273451.00	0	20mm Projectile	U.S. PROJECTILE, 20-MM, HE, M97
Honokoa	74252735	22927	742560.00	2273554.00	0	20mm Projectile	U.S. PROJECTILE, 20-MM, HE, M97
Honokoa	74252735	22923	742504.00	2273563.00	0	Projectile	U.S. PROJECTILE, 40-MM, HE, MK 1, MK 2, & MK 3
Honokoa	74252735	22924	742501.00	2273559.00	0	Projectile	U.S. PROJECTILE, 40-MM, HE, MK 1, MK 2, & MK 3
Honokoa	74252735	22925	742599.00	2273543.00	0	Projectile	U.S. PROJECTILE, 40-MM, HE, MK 1, MK 2, & MK 3
Honokoa	74252735	22926	742567.00	2273531.00	0	Projectile	U.S. PROJECTILE, 40-MM, HE, MK 1, MK 2, & MK 3
Honokoa	74252735	22929	742585.17	2273573.40	0	Projectile	U.S. PROJECTILE, 3-IN, AA, MK 27 (HE)
Honokoa	74252736	22827	742568.00	2273662.00	0	20mm Projectile	U.S. PROJECTILE, 20-MM, HE, M97
Honokoa	74252736	22829	742535.00	2273657.00	0	Projectile	U.S. PROJECTILE, 40-MM, HE, MK 1, MK 2, & MK 3
Honokoa	74252736	22830	742518.00	2273680.00	0	Projectile	U.S. PROJECTILE, 40-MM, HE, MK 1, MK 2, & MK 3
Honokoa	74252736	22831	742507.00	2273674.00	0	Projectile	U.S. PROJECTILE, 40-MM, HE, MK 1, MK 2, & MK 3
Honokoa	74252736	22833	742543.00	2273620.00	0	Projectile	U.S. PROJECTILE, 106-MM, RECOILLESS, HEP-T, M346
Honokoa	74252736	22828	742568.00	2273662.00	0	Raw Explosives	RAW EXPLOSIVES
Honokoa	74252737	28460	742557.00	2273763.00	0	20mm Projectile	U.S. PROJECTILE, 20-MM, HE, M97
Honokoa	74252737	28458	742539.24	2273740.20	0	OE Component	U.S. FUZE, PROJECTILE, PD, MK 30
Honokoa	74252737	28459	742577.36	2273789.70	0	OE Component	U.S. FUZE, PROJECTILE, PD, MK 27
Honokoa	74252737	28453	742531.17	2273791.30	0	Projectile	U.S. PROJECTILE, 40-MM, HE, MK 1, MK 2, & MK 3
Honokoa	74252737	28454	742524.38	2273733.20	0	Projectile	U.S. PROJECTILE, 40-MM, HE, MK 1, MK 2, & MK 3
Honokoa	74252737	28455	742507.37	2273742.20	0	Projectile	U.S. PROJECTILE, 40-MM, HE, MK 1, MK 2, & MK 3
Honokoa	74252737	28456	742510.93	2273751.90	0	Projectile	U.S. PROJECTILE, 40-MM, HE, MK 1, MK 2, & MK 3
Honokoa	74252737	28457	742519.73	2273766.10	0	Rocket	U.S. ROCKET, 5.0-IN, BOMBARDMENT, MK 50 (BOMBROC) with WARHEAD. MK 10
Honokoa	74252738	28398	742550.00	2273859.00	0	20mm Projectile	U.S. PROJECTILE, 20-MM, HE, M97
Honokoa	74252738	28396	742509.76	2273891.20	0	OE Component	U.S. FUZE, PROJECTILE, PD, MK 30
Honokoa	74252738	28397	742526.17	2273878.60	0	OE Component	U.S. FUZE, PROJECTILE, PD, MK 27
Honokoa	74252738	28400	742550.00	2273859.00	0	Raw Explosives	RAW EXPLOSIVES
Honokoa	74252738	28395	742507.21	2273879.40	0	Rocket	U.S. ROCKET, 5.0-IN, BOMBARDMENT, MK 50 (BOMBROC) with WARHEAD. MK 10
Honokoa	74252738	28401	742550.00	2273859.00	0	Small Arms	SMALL ARMS
Honokoa	74252739	28380	742553.00	2273953.00	0	20mm Projectile	U.S. PROJECTILE, 20-MM, HE, M97
Honokoa	74252739	28378	742536.29	2273996.10	0	OE Component	U.S. FUZE, PROJECTILE, BD, MK 19, MK 20, MK 21, MK 28, MK 48, & MK 64
Honokoa	74252739	28375	742577.24	2273965.00	0	Projectile	U.S. PROJECTILE, 40-MM, HE, MK 1, MK 2, & MK 3
Honokoa	74252739	28376	742576.11	2273958.70	0	Projectile	U.S. PROJECTILE, 40-MM, HE, MK 1, MK 2, & MK 3

Data query completed 9/7/04  
Sorted by GMU

UXO Summary  
Tier One and Tier Two UXO-Cleared Areas

Work Area	GMU	Barcode ID	UTMX	UTMY	Depth (Inches)	UXO Type	UXO Nomenclature
Honokoa	74252739	28379	742519.18	2273915.80	0	Projectile	U.S. PROJECTILE, 40-MM, HE, MK 1, MK 2, & MK 3
Honokoa	74252739	28377	742587.28	2273966.20	0	Rocket	U.S. ROCKET, 5.0-IN, BOMBARDMENT, MK 50 (BOMBROC) with WARHEAD, MK 10
North Coast	74252740	22971	742501.02	2274000.00	0	20mm Projectile	U.S. PROJECTILE, 20-MM, HE, M97
North Coast	74252740	22969	742510.27	2274030.20	0	OE Component	U.S. FUZE, PROJECTILE, PD, MK 27
North Coast	74252740	22970	742520.10	2274003.40	0	OE Component	U.S. FUZE, ROCKET, POINT DETONATING, MK 133 & MK 155
North Coast	74252740	22973	742594.16	2274069.70	0	OE Component	U.S. FUZE, PROJECTILE, PD, MK 27
North Coast	74252740	22975	742570.21	2274098.70	0	OE Component	U.S. FUZE, PROJECTILE, PD, MK 30
North Coast	74252740	22974	742598.17	2274096.80	0	Projectile	U.S. PROJECTILE, 5-IN, APHE, MK 32
North Coast	74252741	28517	742501.02	2274100.00	0	20mm Projectile	U.S. PROJECTILE, 20-MM, HE, M97
North Coast	74252741	28514	742502.43	2274188.30	0	OE Component	U.S. FUZE, PROJECTILE, PD, MK 27
North Coast	74252741	28516	742538.61	2274142.70	0	OE Component	U.S. FUZE, PROJECTILE, BD, MK 19, MK 20, MK 21, MK 28, MK 48, & MK 64
North Coast	74252741	28515	742559.63	2274190.20	0	Projectile	U.S. PROJECTILE, 40-MM, HE, MK 1, MK 2, & MK 3
North Coast	74252742	28509	742500.02	2274200.00	0	20mm Projectile	U.S. PROJECTILE, 20-MM, HE, M97
North Coast	74252742	28507	742568.91	2274260.90	0	OE Component	U.S. FUZE, PROJECTILE, PD, MK 30
North Coast	74252742	28506	742541.92	2274259.20	0	Projectile	U.S. PROJECTILE, 5-IN, HE, MK 35
North Coast	74252742	28508	742558.76	2274243.50	0	Projectile	U.S. PROJECTILE, 40-MM, HE, MK 1, MK 2, & MK 3
North Coast	74252743	28276	742554.97	2274399.10	0	Rocket	U.S. ROCKET, 5.0-IN, BOMBARDMENT, MK 50 (BOMBROC) with WARHEAD, MK 10
North Coast	74252744	28279	742500.02	2274401.00	0	20mm Projectile	U.S. PROJECTILE, 20-MM, HE, M97
North Coast	74252744	28277	742565.43	2274409.50	0	Rocket	U.S. WARHEAD, ROCKET, 2.75-IN, FRAG, MK 1
North Coast	74252744	28278	742565.17	2274468.70	0	Rocket	U.S. ROCKET, 5.0-IN, BOMBARDMENT, MK 50 (BOMBROC) with WARHEAD, MK 10
North Coast	74252744	28280	742500.02	2274400.00	0	Small Arms	SMALL ARMS
North Coast	74252746	28780	742538.61	2274653.30	0	Projectile	U.S. PROJECTILE, 40-MM, HE, MK 1, MK 2, & MK 3
North Coast	74252746	28779	742553.17	2274647.20	0	Rocket	U.S. ROCKET, 5.0-IN, BOMBARDMENT, MK 50 (BOMBROC) with WARHEAD, MK 10
North Coast	74252746	28781	742555.84	2274647.00	0	Rocket	U.S. ROCKET, 5.0-IN, BOMBARDMENT, MK 50 (BOMBROC) with WARHEAD, MK 10
Waikahalulu	74262688	36960	742695.00	2268895.00	0	20mm Projectile	U.S. PROJECTILE, 20-MM, HE, M97
Waikahalulu	74262689	36959	742633.00	2268919.00	0	Projectile	U.S. PROJECTILE, 5-IN, HE, MK 35
Waikahalulu	74262689	36958	742611.00	2268986.00	0	Small Arms	SMALL ARMS
Waikahalulu	74262691	36963	742685.00	2269192.00	0	OE Component	U.S. FUZE, PROJECTILE, PD, MK 27
Waikahalulu	74262691	36964	742661.00	2269161.00	0	OE Component	U.S. FUZE, PROJECTILE, BD, MK 19, MK 20, MK 21, MK 28, MK 48, & MK 64
Waikahalulu	74262692	36987	742695.00	2269205.00	0	20mm Projectile	U.S. PROJECTILE, 20-MM, HE, M97
Waikahalulu	74262692	36989	742642.00	2269216.00	0	OE Component	BOOSTER
Waikahalulu	74262692	36990	742616.00	2269210.00	0	OE Component	BOOSTER
Waikahalulu	74262692	36988	742648.00	2269224.00	0	Projectile	U.S. PROJECTILE, 40-MM, HE, MK 1, MK 2, & MK 3
Honokanaia	74262693	13817	742699.00	2269301.00	0	20mm Projectile	U.S. PROJECTILE, 20-MM, HE, M97
Honokanaia	74262693	13815	742684.97	2269309.50	0	Mortar	MORTAR, 4.2-IN, HE, M1
Honokanaia	74262693	13812	742617.83	2269393.10	0	OE Component	U.S. FUZE, ROCKET, NOSE, PD, M423 & M427
Honokanaia	74262693	13813	742653.71	2269395.30	0	Projectile	PROJECTILE, 40-MM, PRACTICE, M922
Honokanaia	74262693	13814	742607.09	2269344.70	0	Projectile	U.S. PROJECTILE, 3-IN, AA, MK 27 (HE)
Honokanaia	74262693	13816	742699.00	2269301.00	0	Small Arms	SMALL ARMS
Honokanaia	74262693	13818	742699.00	2269301.00	0	Small Arms	SMALL ARMS

Data query completed 9/7/04  
Sorted by GMU

UXO Summary  
Tier One and Tier Two UXO-Cleared Areas

Work Area	GMU	Barcode ID	UTMX	UTMY	Depth (Inches)	UXO Type	UXO Nomenclature
K-1 Road	74262694	8625	742600.47	2269400.10	0	20mm Projectile	U.S. PROJECTILE, 20-MM, HE, M97
K-1 Road	74262694	8700	742614.90	2269584.40	0	20mm Projectile	PROJECTILE, 20-MM (UNKNOWN MK)
K-1 Road	74262694	8628	742600.22	2269400.30	0	OE Component	U.S. FUZE, PROJECTILE, BD, MK 19, MK 20, MK 21, MK 28, MK 48, & MK 64
K-1 Road	74262694	8634	742699.85	2269499.40	0	OE Component	U.S. FUZE, PROJECTILE, AD, MK 43, MK 54, MK 55, AND MK 89
K-1 Road	74262694	8631	742600.03	2269400.60	0	Projectile	U.S. PROJECTILE, 40-MM, HE, MK 1, MK 2, & MK 3
K-1 Road	74262694	8632	742600.13	2269400.70	0	Projectile	U.S. PROJECTILE, 40-MM, HE, MK 1, MK 2, & MK 3
K-1 Road	74262694	8627	742600.43	2269400.40	0	Pyrotechnics	U.S. SIGNAL, FLARE, MARINE, MK 13
K-1 Road	74262694	8626	742600.83	2269400.60	0	Small Arms	SMALL ARMS
K-1 Road	74262694	8701	742615.15	2269583.70	0	Small Arms	SMALL ARMS
K-1 Road	74262695	8698	742615.17	2269589.70	0	20mm Projectile	PROJECTILE, 20-MM (UNKNOWN MK)
K-1 Road	74262695	8601	742600.54	2269598.40	0	Small Arms	SMALL ARMS
K-1 Road	74262695	8699	742615.06	2269589.20	0	Small Arms	SMALL ARMS
K-1 Road	74262696	8602	742599.92	2269610.20	0	20mm Projectile	U.S. PROJECTILE, 20-MM, HE, M97
K-1 Road	74262696	10728	742601.36	2269699.00	0	20mm Projectile	PROJECTILE, 20-MM (UNKNOWN MK)
K-1 Road	74262696	10785	742600.76	2269598.80	0	20mm Projectile	PROJECTILE, 20-MM (UNKNOWN MK)
K-1 Road	74262696	8604	742627.06	2269656.90	0	Projectile	U.S. PROJECTILE, 40-MM, HE, MK 1, MK 2, & MK 3
K-1 Road	74262696	10724	742615.16	2269672.40	0	Projectile	PROJECTILE, 5-IN, PRACTICE (UNKNOWN MK)
K-1 Road	74262696	49018	742615.00	2269675.00	0	Projectile	U.S. PROJECTILE, 40-MM, HE, MK 1, MK 2, & MK 3
K-1 Road	74262696	8603	742599.98	2269609.70	0	Small Arms	SMALL ARMS
K-1 Road	74262696	10729	742601.26	2269698.50	0	Small Arms	SMALL ARMS
K-1 Road	74262696	10974	742600.12	2269610.50	0	Small Arms	SMALL ARMS
Honokoa	74262697	49005	742601.00	2269701.00	0	20mm Projectile	U.S. PROJECTILE, 20-MM, HE, M97
Honokoa	74262697	49006	742615.00	2269724.00	0	OE Component	U.S. FUZE, PROJECTILE, PD, MK 27
Honokoa	74262697	49007	742616.00	2269719.00	0	OE Component	U.S. FUZE, PROJECTILE, PD, MK 27
Honokoa	74262697	49008	742650.00	2269754.00	0	OE Component	U.S. FUZE, PROJECTILE, PD, MK 27
Honokoa	74262697	49009	742647.00	2269782.00	0	OE Component	BOOSTER
Honokoa	74262697	49010	742674.00	2269732.00	0	OE Component	BOOSTER
Honokoa	74262697	49011	742610.00	2269786.00	0	OE Component	U.S. FUZE, PROJECTILE, AD, MK 43, MK 54, MK 55, AND MK 89
Honokoa	74262697	49014	742691.00	2269774.00	0	OE Component	FUZE, AD (UNKNOWN MK)
Honokoa	74262697	49015	742637.00	2269754.00	0	OE Component	FUZE, AD (UNKNOWN MK)
Honokoa	74262697	49016	742666.00	2269784.00	0	OE Component	U.S. FUZE, PROJECTILE, AD, MK 43, MK 54, MK 55, AND MK 89
Honokoa	74262697	49017	742621.00	2269704.00	0	OE Component	BOOSTER
Honokoa	74262697	49001	742615.00	2269775.00	0	Projectile	U.S. PROJECTILE, 40-MM, HE, MK 1, MK 2, & MK 3
Honokoa	74262697	49003	742605.00	2269725.00	0	Projectile	U.S. CARTRIDGE, 30-MM, HEI, PGU-13/B
Honokoa	74262697	49013	742608.00	2269751.00	0	Projectile	U.S. PROJECTILE, 40-MM, HE, MK 1, MK 2, & MK 3
Honokoa	74262697	49012	742615.00	2269724.00	0	Pyrotechnics	TRACER
Honokoa	74262697	49004	742601.00	2269701.00	0	Small Arms	SMALL ARMS
K-1 Road	74262697	10852	742640.57	2269644.10	0	20mm Projectile	PROJECTILE, 20-MM (UNKNOWN MK)
K-1 Road	74262697	49002	742681.00	2269704.00	0	Projectile	U.S. PROJECTILE, 40-MM, HE, MK 1, MK 2, & MK 3
Honokoa	74262698	36370	742600.02	2269800.00	0	20mm Projectile	U.S. PROJECTILE, 20-MM, HE, M97
Honokoa	74262698	36368	742687.00	2269858.00	0	OE Component	U.S. FUZE, PROJECTILE, BD, MK 19, MK 20, MK 21, MK 28, MK 48, & MK 64
Honokoa	74262698	36369	742687.00	2269858.00	0	OE Component	U.S. FUZE, PROJECTILE, BD, MK 19, MK 20, MK 21, MK 28, MK 48, & MK 64

Data query completed 9/7/04  
Sorted by GMU

UXO Summary  
Tier One and Tier Two UXO-Cleared Areas

Work Area	GMU	Barcode ID	UTMX	UTMY	Depth (Inches)	UXO Type	UXO Nomenclature
Honokoa	74262698	36373	742691.00	2269877.00	0	OE Component	U.S. FUZE, PROJECTILE, AD, MK 43, MK 54, MK 55, AND MK 89
Honokoa	74262698	36374	742615.00	2269896.00	0	OE Component	U.S. FUZE, PROJECTILE, AD, MK 43, MK 54, MK 55, AND MK 89
Honokoa	74262698	36375	742613.00	2269818.00	0	OE Component	U.S. FUZE, PROJECTILE, AD, MK 43, MK 54, MK 55, AND MK 89
Honokoa	74262698	36376	742674.00	2269829.00	0	OE Component	U.S. FUZE, PROJECTILE, PD, MK 27
Honokoa	74262698	36377	742681.00	2269846.00	0	OE Component	U.S. FUZE, PROJECTILE, PD, MK 27
Honokoa	74262698	36378	742658.00	2269832.00	0	OE Component	U.S. FUZE, PROJECTILE, PD, MK 27
Honokoa	74262698	36379	742615.00	2269850.00	0	OE Component	U.S. FUZE, PROJECTILE, BD, M66
Honokoa	74262698	36380	742694.00	2269830.00	0	OE Component	U.S. FUZE, PROJECTILE, BD, MK 19, MK 20, MK 21, MK 28, MK 48, & MK 64
Honokoa	74262698	36371	742612.00	2269858.00	0	Projectile	U.S. PROJECTILE, 3-IN, AA, MK 27 (HE)
Honokoa	74262698	36381	742601.00	2269801.00	0	Projectile	U.S. PROJECTILE, 40-MM, HE, MK 1, MK 2, & MK 3
Honokoa	74262698	36382	742694.00	2269806.00	0	Projectile	U.S. PROJECTILE, 40-MM, HE, MK 1, MK 2, & MK 3
Honokoa	74262698	36383	742672.00	2269811.00	0	Projectile	U.S. PROJECTILE, 40-MM, HE, MK 1, MK 2, & MK 3
Honokoa	74262698	36384	742681.00	2269852.00	0	Projectile	U.S. PROJECTILE, 40-MM, HE, MK 1, MK 2, & MK 3
Honokoa	74262698	36385	742681.00	2269860.00	0	Projectile	U.S. PROJECTILE, 40-MM, HE, MK 1, MK 2, & MK 3
Honokoa	74262698	36386	742642.00	2269804.00	0	Projectile	U.S. PROJECTILE, 40-MM, HE, MK 1, MK 2, & MK 3
Honokoa	74262698	36387	742646.00	2269833.00	0	Projectile	U.S. PROJECTILE, 40-MM, HE, MK 1, MK 2, & MK 3
Honokoa	74262698	36388	742641.00	2269884.00	0	Projectile	U.S. PROJECTILE, 40-MM, HE, MK 1, MK 2, & MK 3
Honokoa	74262698	36389	742632.00	2269893.00	0	Projectile	U.S. PROJECTILE, 40-MM, HE, MK 1, MK 2, & MK 3
Honokoa	74262698	36372	742600.02	2269800.00	0	Raw Explosives	RAW EXPLOSIVES
Honokoa	74262698	36367	742600.02	2269800.00	0	Small Arms	SMALL ARMS
Honokoa	74262699	36175	742605.00	2269905.00	0	20mm Projectile	U.S. PROJECTILE, 20-MM, HE, M97
Honokoa	74262699	36164	742603.00	2269901.00	0	OE Component	U.S. FUZE, PROJECTILE, PD, MK 30
Honokoa	74262699	36165	742631.00	2269971.00	0	OE Component	U.S. FUZE, PROJECTILE, AD, MK 43, MK 54, MK 55, AND MK 89
Honokoa	74262699	36166	742625.00	2269960.00	0	OE Component	U.S. FUZE, PROJECTILE, AD, MK 43, MK 54, MK 55, AND MK 89
Honokoa	74262699	36167	742620.00	2269931.00	0	OE Component	U.S. FUZE, PROJECTILE, AD, MK 43, MK 54, MK 55, AND MK 89
Honokoa	74262699	36168	742685.00	2269974.00	0	OE Component	U.S. FUZE, PROJECTILE, AD, MK 43, MK 54, MK 55, AND MK 89
Honokoa	74262699	36169	742608.00	2269979.00	0	OE Component	U.S. FUZE, PROJECTILE, AD, MK 43, MK 54, MK 55, AND MK 89
Honokoa	74262699	36170	742602.00	2269979.00	0	OE Component	U.S. FUZE, PROJECTILE, AD, MK 43, MK 54, MK 55, AND MK 89
Honokoa	74262699	36171	742604.00	2269916.00	0	OE Component	U.S. FUZE, PROJECTILE, AD, MK 43, MK 54, MK 55, AND MK 89
Honokoa	74262699	36172	742686.00	2269916.00	0	OE Component	U.S. FUZE, PROJECTILE, BD, MK 19, MK 20, MK 21, MK 28, MK 48, & MK 64
Honokoa	74262699	36176	742676.00	2269989.00	0	OE Component	U.S. FUZE, PROJECTILE, PD, MK 27
Honokoa	74262699	36177	742634.00	2269920.00	0	OE Component	U.S. FUZE, PROJECTILE, PD, MK 27
Honokoa	74262699	36178	742630.00	2269917.00	0	OE Component	U.S. FUZE, PROJECTILE, PD, MK 27
Honokoa	74262699	36179	742613.00	2269927.00	0	OE Component	U.S. FUZE, PROJECTILE, PD, MK 27
Honokoa	74262699	36180	742652.00	2269913.00	0	OE Component	U.S. FUZE, PROJECTILE, PD, MK 27
Honokoa	74262699	36173	742660.00	2269903.00	0	Projectile	U.S. PROJECTILE, 3-IN, AA, MK 27 (HE)

Data query completed 9/7/04  
Sorted by GMU

UXO Summary  
Tier One and Tier Two UXO-Cleared Areas

Work Area	GMU	Barcode ID	UTMX	UTMY	Depth (Inches)	UXO Type	UXO Nomenclature
Honokoa	74262699	36174	742674.00	2269955.00	0	Projectile	U.S. PROJECTILE, 5-IN, HE, MK 35
Honokoa	74262699	36181	742653.00	2269933.00	0	Projectile	U.S. PROJECTILE, 40-MM, HE, MK 1, MK 2, & MK 3
Honokoa	74262699	36182	742636.00	2269931.00	0	Projectile	U.S. PROJECTILE, 40-MM, HE, MK 1, MK 2, & MK 3
Honokoa	74262699	36183	742636.00	2269930.00	0	Projectile	U.S. PROJECTILE, 40-MM, HE, MK 1, MK 2, & MK 3
Honokoa	74262699	36184	742636.00	2269989.00	0	Projectile	U.S. PROJECTILE, 40-MM, HE, MK 1, MK 2, & MK 3
Honokoa	74262699	36185	742674.00	2269905.00	0	Projectile	U.S. PROJECTILE, 40-MM, HE, MK 1, MK 2, & MK 3
Honokoa	74262699	36186	742635.00	2269950.00	0	Projectile	U.S. PROJECTILE, 40-MM, HE, MK 1, MK 2, & MK 3
Honokoa	74262699	36187	742630.00	2269992.00	0	Projectile	U.S. PROJECTILE, 40-MM, HE, MK 1, MK 2, & MK 3
Honokoa	74262699	36188	742636.00	2269974.00	0	Projectile	U.S. PROJECTILE, 40-MM, HE, MK 1, MK 2, & MK 3
Honokoa	74262699	36189	742673.00	2269985.00	0	Projectile	U.S. PROJECTILE, 40-MM, HE, MK 1, MK 2, & MK 3
Honokoa	74262699	36190	742616.00	2269916.00	0	Projectile	U.S. PROJECTILE, 40-MM, HE, MK 1, MK 2, & MK 3
Honokoa	74262699	36163	742605.00	2269905.00	0	Raw Explosives	RAW EXPLOSIVES
Honokoa	74262700	20300	742651.00	2270046.00	0	20mm Projectile	U.S. PROJECTILE, 20-MM, HE, M97
Honokoa	74262700	31964	742694.00	2270010.00	0	20mm Projectile	U.S. PROJECTILE, 20-MM, HE, M97
Honokoa	74262700	20301	742650.79	2270025.80	0	Mortar	U.S. CARTRIDGE, 81-MM, SMOKE, WP, M57
Honokoa	74262700	20294	742648.00	2270054.00	0	OE Component	U.S. FUZE, PROJECTILE, AD, MK 43, MK 54, MK 55, AND MK 89
Honokoa	74262700	20295	742609.00	2270099.00	0	OE Component	U.S. FUZE, PROJECTILE, PD, MK 27
Honokoa	74262700	20296	742658.00	2270029.00	0	OE Component	BOOSTER
Honokoa	74262700	20297	742614.00	2270063.00	0	OE Component	U.S. FUZE, PROJECTILE, BD, MK 19, MK 20, MK 21, MK 28, MK 48, & MK 64
Honokoa	74262700	31960	742683.00	2270076.00	0	OE Component	U.S. FUZE, PROJECTILE, PD, MK 27
Honokoa	74262700	31961	742624.00	2270056.00	0	OE Component	U.S. FUZE, PROJECTILE, PD, MK 27
Honokoa	74262700	31962	742637.00	2270028.00	0	OE Component	BOOSTER
Honokoa	74262700	31963	742619.00	2270010.00	0	OE Component	BOOSTER
Honokoa	74262700	20288	742614.00	2270041.00	0	Projectile	U.S. PROJECTILE, 40-MM, HE, MK 1, MK 2, & MK 3
Honokoa	74262700	20289	742625.00	2270051.00	0	Projectile	U.S. PROJECTILE, 40-MM, HE, MK 1, MK 2, & MK 3
Honokoa	74262700	20290	742698.00	2270072.00	0	Projectile	U.S. PROJECTILE, 40-MM, HE, MK 1, MK 2, & MK 3
Honokoa	74262700	20291	742614.00	2270079.00	0	Projectile	U.S. PROJECTILE, 40-MM, HE, MK 1, MK 2, & MK 3
Honokoa	74262700	20292	742612.00	2270074.00	0	Projectile	U.S. PROJECTILE, 40-MM, HE, MK 1, MK 2, & MK 3
Honokoa	74262700	20293	742614.00	2270074.00	0	Projectile	U.S. PROJECTILE, 40-MM, HE, MK 1, MK 2, & MK 3
Honokoa	74262700	20298	742620.00	2270091.00	0	Projectile	U.S. PROJECTILE, 5-IN, HE, MK 52
Honokoa	74262700	31965	742644.00	2270037.00	0	Projectile	U.S. PROJECTILE, 5-IN, HE, MK 35
Honokoa	74262701	20379	742661.00	2270143.00	0	20mm Projectile	U.S. PROJECTILE, 20-MM, HE, M97
Honokoa	74262701	20363	742619.00	2270111.00	0	OE Component	U.S. FUZE, PROJECTILE, BD, MK 19, MK 20, MK 21, MK 28, MK 48, & MK 64
Honokoa	74262701	20364	742663.00	2270103.00	0	OE Component	U.S. FUZE, PROJECTILE, BD, MK 19, MK 20, MK 21, MK 28, MK 48, & MK 64
Honokoa	74262701	20365	742678.00	2270134.00	0	OE Component	U.S. FUZE, PROJECTILE, BD, MK 19, MK 20, MK 21, MK 28, MK 48, & MK 64
Honokoa	74262701	20368	742678.00	2270165.00	0	OE Component	U.S. FUZE, PROJECTILE, BD, MK 19, MK 20, MK 21, MK 28, MK 48, & MK 64
Honokoa	74262701	20370	742661.00	2270158.00	0	OE Component	U.S. FUZE, PROJECTILE, BD, MK 19, MK 20, MK 21, MK 28, MK 48, & MK 64
Honokoa	74262701	20371	742620.00	2270116.00	0	OE Component	U.S. FUZE, PROJECTILE, AD, MK 43, MK 54, MK 55, AND MK 89
Honokoa	74262701	20373	742613.00	2270118.00	0	OE Component	U.S. FUZE, PROJECTILE, PD, MK 27

Data query completed 9/7/04  
Sorted by GMU



UXO Summary  
Tier One and Tier Two UXO-Cleared Areas

Work Area	GMU	Barcode ID	UTMX	UTMY	Depth (Inches)	UXO Type	UXO Nomenclature
Honokoa	74262701	20374	742626.00	2270175.00	0	OE Component	U.S. FUZE, PROJECTILE, BD, MK 19, MK 20, MK 21, MK 28, MK 48, & MK 64
Honokoa	74262701	20375	742693.00	2270187.00	0	OE Component	U.S. FUZE, PROJECTILE, BD, MK 19, MK 20, MK 21, MK 28, MK 48, & MK 64
Honokoa	74262701	20378	742646.00	2270192.00	0	OE Component	U.S. FUZE, PROJECTILE, AD, MK 43, MK 54, MK 55, AND MK 89
Honokoa	74262701	20381	742693.00	2270187.00	0	OE Component	U.S. FUZE, PROJECTILE, AD, MK 43, MK 54, MK 55, AND MK 89
Honokoa	74262701	20382	742668.00	2270190.00	0	OE Component	U.S. FUZE, PROJECTILE, BD, MK 19, MK 20, MK 21, MK 28, MK 48, & MK 64
Honokoa	74262701	20383	742604.00	2270156.00	0	OE Component	U.S. FUZE, PROJECTILE, AD, MK 43, MK 54, MK 55, AND MK 89
Honokoa	74262701	20384	742623.00	2270135.00	0	OE Component	U.S. FUZE, PROJECTILE, AD, MK 43, MK 54, MK 55, AND MK 89
Honokoa	74262701	20385	742680.00	2270193.00	0	OE Component	U.S. FUZE, PROJECTILE, AD, MK 43, MK 54, MK 55, AND MK 89
Honokoa	74262701	20389	742622.00	2270119.00	0	OE Component	BOOSTER
Honokoa	74262701	20390	742646.00	2270121.00	0	OE Component	U.S. FUZE, PROJECTILE, BD, MK 19, MK 20, MK 21, MK 28, MK 48, & MK 64
Honokoa	74262701	20391	742612.00	2270171.00	0	OE Component	BRITISH FUZE, PD, NO 230 MK IV
Honokoa	74262701	20362	742673.00	2270110.00	0	Projectile	U.S. PROJECTILE, 5-IN, HE, MK 35
Honokoa	74262701	20366	742670.00	2270123.00	0	Projectile	U.S. PROJECTILE, 40-MM, HE, MK 1, MK 2, & MK 3
Honokoa	74262701	20367	742691.00	2270117.00	0	Projectile	U.S. PROJECTILE, 40-MM, HE, MK 1, MK 2, & MK 3
Honokoa	74262701	20369	742615.02	2270100.00	0	Projectile	U.S. PROJECTILE, 3-IN, AA, MK 27 (HE)
Honokoa	74262701	20372	742639.00	2270160.00	0	Projectile	U.S. PROJECTILE, 5-IN, HE, MK 35
Honokoa	74262701	20376	742693.00	2270201.00	0	Projectile	U.S. PROJECTILE, 40-MM, HE, MK 1, MK 2, & MK 3
Honokoa	74262701	20377	742689.00	2270199.00	0	Projectile	U.S. PROJECTILE, 40-MM, HE, MK 1, MK 2, & MK 3
Honokoa	74262701	20386	742625.00	2270176.00	0	Projectile	U.S. PROJECTILE, 40-MM, HE, MK 1, MK 2, & MK 3
Honokoa	74262701	20387	742631.00	2270165.00	0	Projectile	U.S. PROJECTILE, 40-MM, HE, MK 1, MK 2, & MK 3
Honokoa	74262701	20388	742677.00	2270122.00	0	Projectile	U.S. PROJECTILE, 40-MM, HE, MK 1, MK 2, & MK 3
Honokoa	74262701	20392	742646.00	2270121.00	0	Projectile	U.S. PROJECTILE, 40-MM, HE, MK 1, MK 2, & MK 3
Honokoa	74262702	20393	742672.00	2270275.00	0	20mm Projectile	U.S. PROJECTILE, 20-MM, HE, M97
Honokoa	74262702	20395	742686.00	2270220.00	0	Bomb	U.S. BOMB, 25-LB, PRACTICE, MK 76
Honokoa	74262702	20422	742628.00	2270287.00	0	Bomb	U.S. BOMB, 25-LB, PRACTICE, MK 76
Honokoa	74262702	20396	742676.87	2270263.50	0	OE Component	U.S. FUZE, PROJECTILE, MT, MK 22
Honokoa	74262702	20397	742676.56	2270264.10	0	OE Component	U.S. FUZE, BOMB, TAIL, IMPACT-INERTIA, M100
Honokoa	74262702	20400	742656.00	2270233.00	0	OE Component	U.S. FUZE, PROJECTILE OR ROCKET, AD, MK 44 & MK 52
Honokoa	74262702	20405	742694.00	2270246.00	0	OE Component	U.S. FUZE, PROJECTILE, AD, MK 43, MK 54, MK 55, AND MK 89
Honokoa	74262702	20406	742686.00	2270299.00	0	OE Component	U.S. FUZE, PROJECTILE, AD, MK 43, MK 54, MK 55, AND MK 89
Honokoa	74262702	20408	742631.00	2270264.00	0	OE Component	U.S. FUZE, PROJECTILE, AD, MK 43, MK 54, MK 55, AND MK 89
Honokoa	74262702	20410	742648.00	2270267.00	0	OE Component	U.S. FUZE, PROJECTILE, AD, MK 43, MK 54, MK 55, AND MK 89
Honokoa	74262702	20418	742636.00	2270229.00	0	OE Component	U.S. FUZE, PROJECTILE, PD, MK 27
Honokoa	74262702	31956	742650.00	2270248.00	0	OE Component	IGNITER, M1 & M2

Data query completed 9/7/04  
Sorted by GMU

UXO Summary  
Tier One and Tier Two UXO-Cleared Areas

Work Area	GMU	Barcode ID	UTMX	UTMY	Depth (Inches)	UXO Type	UXO Nomenclature
Honokoa	74262702	31957	742638.00	2270260.00	0	OE Component	U.S. FUZE, PROJECTILE, PD, MK 27
Honokoa	74262702	31958	742638.00	2270260.00	0	OE Component	U.S. FUZE, PROJECTILE, PD, MK 27
Honokoa	74262702	31959	742661.00	2270232.00	0	OE Component	U.S. FUZE, PROJECTILE, AD, MK 43, MK 54, MK 55, AND MK 89
Honokoa	74262702	20398	742650.00	2270211.00	0	Projectile	U.S. PROJECTILE, 40-MM, HE, MK 1, MK 2, & MK 3
Honokoa	74262702	20399	742676.00	2270219.00	0	Projectile	U.S. PROJECTILE, 40-MM, HE, MK 1, MK 2, & MK 3
Honokoa	74262702	20401	742617.00	2270261.00	0	Projectile	U.S. PROJECTILE, 40-MM, HE, MK 1, MK 2, & MK 3
Honokoa	74262702	20402	742612.00	2270257.00	0	Projectile	U.S. PROJECTILE, 40-MM, HE, MK 1, MK 2, & MK 3
Honokoa	74262702	20403	742625.00	2270257.00	0	Projectile	U.S. PROJECTILE, 40-MM, HE, MK 1, MK 2, & MK 3
Honokoa	74262702	20404	742695.00	2270285.00	0	Projectile	U.S. PROJECTILE, 40-MM, HE, MK 1, MK 2, & MK 3
Honokoa	74262702	20407	742690.00	2270296.00	0	Projectile	U.S. PROJECTILE, 40-MM, HE, MK 1, MK 2, & MK 3
Honokoa	74262702	20409	742638.00	2270256.00	0	Projectile	U.S. PROJECTILE, 40-MM, HE, MK 1, MK 2, & MK 3
Honokoa	74262702	20411	742687.00	2270205.00	0	Projectile	U.S. PROJECTILE, 40-MM, HE, MK 1, MK 2, & MK 3
Honokoa	74262702	20412	742686.00	2270209.00	0	Projectile	U.S. PROJECTILE, 40-MM, HE, MK 1, MK 2, & MK 3
Honokoa	74262702	20413	742693.00	2270217.00	0	Projectile	U.S. PROJECTILE, 40-MM, HE, MK 1, MK 2, & MK 3
Honokoa	74262702	20414	742676.00	2270276.00	0	Projectile	U.S. PROJECTILE, 40-MM, HE, MK 1, MK 2, & MK 3
Honokoa	74262702	20415	742670.00	2270217.00	0	Projectile	U.S. PROJECTILE, 40-MM, HE, MK 1, MK 2, & MK 3
Honokoa	74262702	20416	742681.00	2270278.00	0	Projectile	U.S. PROJECTILE, 40-MM, HE, MK 1, MK 2, & MK 3
Honokoa	74262702	20417	742658.00	2270268.00	0	Projectile	U.S. PROJECTILE, 40-MM, HE, MK 1, MK 2, & MK 3
Honokoa	74262702	20419	742644.00	2270241.00	0	Projectile	U.S. PROJECTILE, 40-MM, HE, MK 1, MK 2, & MK 3
Honokoa	74262702	20420	742617.00	2270224.00	0	Projectile	U.S. PROJECTILE, 40-MM, HE, MK 1, MK 2, & MK 3
Honokoa	74262702	20421	742668.00	2270244.00	0	Projectile	U.S. PROJECTILE, 40-MM, HE, MK 1, MK 2, & MK 3
Honokoa	74262702	31953	742627.00	2270247.00	0	Projectile	U.S. PROJECTILE, 40-MM, HE, MK 1, MK 2, & MK 3
Honokoa	74262702	31954	742616.00	2270240.00	0	Projectile	U.S. PROJECTILE, 40-MM, HE, MK 1, MK 2, & MK 3
Honokoa	74262702	31955	742621.00	2270240.00	0	Projectile	U.S. PROJECTILE, 40-MM, HE, MK 1, MK 2, & MK 3
Honokoa	74262703	20586	742654.00	2270368.00	0	20mm Projectile	U.S. PROJECTILE, 20-MM, HE, M97
Honokoa	74262703	20589	742645.00	2270377.00	0	OE Component	U.S. FUZE, PROJECTILE, BD, MK 19, MK 20, MK 21, MK 28, MK 48, & MK 64
Honokoa	74262703	20595	742605.00	2270309.00	0	OE Component	U.S. FUZE, PROJECTILE, BD, MK 19, MK 20, MK 21, MK 28, MK 48, & MK 64
Honokoa	74262703	20596	742631.00	2270324.00	0	OE Component	U.S. FUZE, PROJECTILE, BD, MK 19, MK 20, MK 21, MK 28, MK 48, & MK 64
Honokoa	74262703	20597	742699.00	2270355.00	0	OE Component	BOOSTER
Honokoa	74262703	20599	742663.00	2270393.00	0	OE Component	U.S. FUZE, PROJECTILE, AD, MK 43, MK 54, MK 55, AND MK 89
Honokoa	74262703	20600	742668.00	2270365.00	0	OE Component	U.S. FUZE, PROJECTILE, AD, MK 43, MK 54, MK 55, AND MK 89
Honokoa	74262703	20601	742662.00	2270312.00	0	OE Component	U.S. FUZE, PROJECTILE, AD, MK 43, MK 54, MK 55, AND MK 89
Honokoa	74262703	20602	742606.00	2270374.00	0	OE Component	U.S. FUZE, PROJECTILE, AD, MK 43, MK 54, MK 55, AND MK 89
Honokoa	74262703	20603	742600.02	2270309.00	0	OE Component	U.S. FUZE, PROJECTILE, AD, MK 43, MK 54, MK 55, AND MK 89
Honokoa	74262703	20604	742605.00	2270362.00	0	OE Component	U.S. FUZE, PROJECTILE, BD, MK 19, MK 20, MK 21, MK 28, MK 48, & MK 64
Honokoa	74262703	20613	742680.00	2270332.00	0	OE Component	BRITISH FUZE, PD, NO 230 MK IV
Honokoa	74262703	20587	742678.00	2270351.00	0	Projectile	U.S. PROJECTILE, 5-IN, HE, MK 35
Honokoa	74262703	20588	742660.00	2270402.00	0	Projectile	U.S. PROJECTILE, 5-IN, HE, MK 35

Data query completed 9/7/04  
Sorted by GMU

UXO Summary  
Tier One and Tier Two UXO-Cleared Areas

Work Area	GMU	Barcode ID	UTMX	UTMY	Depth (Inches)	UXO Type	UXO Nomenclature
Honokoa	74262703	20590	742694.00	2270342.00	0	Projectile	U.S. PROJECTILE, 40-MM, HE, MK 1, MK 2, & MK 3
Honokoa	74262703	20591	742652.00	2270363.00	0	Projectile	U.S. PROJECTILE, 40-MM, HE, MK 1, MK 2, & MK 3
Honokoa	74262703	20592	742677.00	2270404.00	0	Projectile	U.S. PROJECTILE, 40-MM, HE, MK 1, MK 2, & MK 3
Honokoa	74262703	20593	742695.00	2270394.00	0	Projectile	U.S. PROJECTILE, 40-MM, HE, MK 1, MK 2, & MK 3
Honokoa	74262703	20594	742672.00	2270360.00	0	Projectile	U.S. PROJECTILE, 40-MM, HE, MK 1, MK 2, & MK 3
Honokoa	74262703	20598	742657.00	2270343.00	0	Projectile	U.S. PROJECTILE, 40-MM, HE, MK 1, MK 2, & MK 3
Honokoa	74262703	20605	742667.00	2270345.00	0	Projectile	U.S. PROJECTILE, 40-MM, HE, MK 1, MK 2, & MK 3
Honokoa	74262703	20606	742644.00	2270308.00	0	Projectile	U.S. PROJECTILE, 40-MM, HE, MK 1, MK 2, & MK 3
Honokoa	74262703	20607	742680.00	2270334.00	0	Projectile	U.S. PROJECTILE, 40-MM, HE, MK 1, MK 2, & MK 3
Honokoa	74262703	20608	742681.00	2270334.00	0	Projectile	U.S. PROJECTILE, 40-MM, HE, MK 1, MK 2, & MK 3
Honokoa	74262703	20609	742623.00	2270308.00	0	Projectile	U.S. PROJECTILE, 40-MM, HE, MK 1, MK 2, & MK 3
Honokoa	74262703	20610	742607.00	2270307.00	0	Projectile	U.S. PROJECTILE, 40-MM, HE, MK 1, MK 2, & MK 3
Honokoa	74262703	20611	742636.00	2270318.00	0	Projectile	U.S. PROJECTILE, 40-MM, HE, MK 1, MK 2, & MK 3
Honokoa	74262703	20612	742662.00	2270367.00	0	Projectile	U.S. PROJECTILE, 40-MM, HE, MK 1, MK 2, & MK 3
Honokoa	74262704	20615	742642.00	2270456.00	0	20mm Projectile	U.S. PROJECTILE, 20-MM, HE, M97
Honokoa	74262704	20616	742638.00	2270455.00	0	OE Component	U.S. FUZE, PROJECTILE, BD, MK 19, MK 20, MK 21, MK 28, MK 48, & MK 64
Honokoa	74262704	20618	742659.00	2270467.00	0	OE Component	U.S. FUZE, PROJECTILE, BD, MK 19, MK 20, MK 21, MK 28, MK 48, & MK 64
Honokoa	74262704	20619	742632.00	2270459.00	0	OE Component	U.S. FUZE, PROJECTILE, AD, MK 43, MK 54, MK 55, AND MK 89
Honokoa	74262704	20620	742672.00	2270458.00	0	OE Component	BOOSTER
Honokoa	74262704	20625	742682.00	2270473.00	0	OE Component	U.S. FUZE, PROJECTILE, AD, MK 43, MK 54, MK 55, AND MK 89
Honokoa	74262704	20626	742611.00	2270447.00	0	OE Component	U.S. FUZE, PROJECTILE, BD, MK 19, MK 20, MK 21, MK 28, MK 48, & MK 64
Honokoa	74262704	20628	742602.00	2270421.00	0	OE Component	BURSTER TUBE
Honokoa	74262704	20629	742640.00	2270422.00	0	OE Component	U.S. FUZE, PROJECTILE, PD, MK 27
Honokoa	74262704	20630	742618.00	2270488.00	0	OE Component	U.S. FUZE, PROJECTILE, AD, MK 43, MK 54, MK 55, AND MK 89
Honokoa	74262704	20631	742640.00	2270488.00	0	OE Component	U.S. FUZE, PROJECTILE, AD, MK 43, MK 54, MK 55, AND MK 89
Honokoa	74262704	20632	742623.00	2270424.00	0	OE Component	U.S. FUZE, PROJECTILE, AD, MK 43, MK 54, MK 55, AND MK 89
Honokoa	74262704	20633	742626.00	2270467.00	0	OE Component	BOOSTER
Honokoa	74262704	20635	742640.00	2270477.00	0	OE Component	U.S. FUZE, PROJECTILE, BD, MK 19, MK 20, MK 21, MK 28, MK 48, & MK 64
Honokoa	74262704	20642	742694.00	2270411.00	0	OE Component	U.S. FUZE, PROJECTILE, BD, MK 19, MK 20, MK 21, MK 28, MK 48, & MK 64
Honokoa	74262704	20644	742656.00	2270490.00	0	OE Component	U.S. FUZE, PROJECTILE, BD, MK 19, MK 20, MK 21, MK 28, MK 48, & MK 64
Honokoa	74262704	20652	742679.00	2270411.00	0	OE Component	BOOSTER
Honokoa	74262704	20617	742647.00	2270444.00	0	Projectile	U.S. PROJECTILE, 3-IN, APHE, MK 29
Honokoa	74262704	20621	742681.00	2270435.00	0	Projectile	U.S. PROJECTILE, 3-IN, AA, MK 27 (HE)
Honokoa	74262704	20622	742654.00	2270429.00	0	Projectile	U.S. PROJECTILE, 40-MM, HE, MK 1, MK 2, & MK 3
Honokoa	74262704	20623	742653.00	2270431.00	0	Projectile	U.S. PROJECTILE, 40-MM, HE, MK 1, MK 2, & MK 3
Honokoa	74262704	20624	742688.00	2270461.00	0	Projectile	U.S. PROJECTILE, 40-MM, HE, MK 1, MK 2, & MK 3
Honokoa	74262704	20627	742644.00	2270419.00	0	Projectile	U.S. PROJECTILE, 3-IN, APHE, MK 29

Data query completed 9/7/04  
Sorted by GMU

UXO Summary  
Tier One and Tier Two UXO-Cleared Areas

Work Area	GMU	Barcode ID	UTMX	UTMY	Depth (Inches)	UXO Type	UXO Nomenclature
Honokoa	74262704	20634	742612.00	2270485.00	0	Projectile	U.S. PROJECTILE, 5-IN, HE, MK 35
Honokoa	74262704	20636	742626.00	2270413.00	0	Projectile	U.S. PROJECTILE, 40-MM, HE, MK 1, MK 2, & MK 3
Honokoa	74262704	20637	742640.00	2270488.00	0	Projectile	U.S. PROJECTILE, 40-MM, HE, MK 1, MK 2, & MK 3
Honokoa	74262704	20638	742638.00	2270489.00	0	Projectile	U.S. PROJECTILE, 40-MM, HE, MK 1, MK 2, & MK 3
Honokoa	74262704	20639	742619.00	2270473.00	0	Projectile	U.S. PROJECTILE, 40-MM, HE, MK 1, MK 2, & MK 3
Honokoa	74262704	20640	742639.00	2270417.00	0	Projectile	U.S. PROJECTILE, 40-MM, HE, MK 1, MK 2, & MK 3
Honokoa	74262704	20641	742601.00	2270454.00	0	Projectile	U.S. PROJECTILE, 40-MM, HE, MK 1, MK 2, & MK 3
Honokoa	74262704	20645	742696.00	2270412.00	0	Projectile	U.S. PROJECTILE, 40-MM, HE, MK 1, MK 2, & MK 3
Honokoa	74262704	20646	742662.00	2270494.00	0	Projectile	U.S. PROJECTILE, 40-MM, HE, MK 1, MK 2, & MK 3
Honokoa	74262704	20647	742673.00	2270413.00	0	Projectile	U.S. PROJECTILE, 40-MM, HE, MK 1, MK 2, & MK 3
Honokoa	74262704	20648	742695.00	2270446.00	0	Projectile	U.S. PROJECTILE, 40-MM, HE, MK 1, MK 2, & MK 3
Honokoa	74262704	20649	742678.00	2270426.00	0	Projectile	U.S. PROJECTILE, 40-MM, HE, MK 1, MK 2, & MK 3
Honokoa	74262704	20650	742684.00	2270425.00	0	Projectile	U.S. PROJECTILE, 40-MM, HE, MK 1, MK 2, & MK 3
Honokoa	74262704	20651	742687.00	2270446.00	0	Projectile	U.S. PROJECTILE, 40-MM, HE, MK 1, MK 2, & MK 3
Honokoa	74262705	24403	742651.00	2270551.00	0	20mm Projectile	U.S. PROJECTILE, 20-MM, HE, M97
Honokoa	74262705	24404	742651.00	2270551.00	0	OE Component	BOOSTER
Honokoa	74262705	24405	742646.00	2270548.00	0	OE Component	U.S. FUZE, PROJECTILE, AD, MK 43, MK 54, MK 55, AND MK 89
Honokoa	74262705	24410	742616.00	2270597.00	0	OE Component	U.S. FUZE, PROJECTILE, BD, MK 19, MK 20, MK 21, MK 28, MK 48, & MK 64
Honokoa	74262705	24414	742640.00	2270522.00	0	OE Component	U.S. FUZE, PROJECTILE, AD, MK 43, MK 54, MK 55, AND MK 89
Honokoa	74262705	24427	742682.00	2270547.00	0	OE Component	U.S. FUZE, PROJECTILE, PD, MK 27
Honokoa	74262705	24428	742615.35	2270506.30	0	OE Component	U.S. FUZE, PROJECTILE, BD, MK 19, MK 20, MK 21, MK 28, MK 48, & MK 64
Honokoa	74262705	24406	742600.02	2270540.00	0	Projectile	U.S. PROJECTILE, 3-IN, AA, MK 27 (HE)
Honokoa	74262705	24407	742661.00	2270536.00	0	Projectile	U.S. PROJECTILE, 3-IN, AA, MK 27 (HE)
Honokoa	74262705	24408	742684.00	2270534.00	0	Projectile	U.S. PROJECTILE, 3-IN, APHE, MK 29
Honokoa	74262705	24411	742677.00	2270554.00	0	Projectile	U.S. PROJECTILE, 5-IN, HE, MK 35
Honokoa	74262705	24412	742637.00	2270539.00	0	Projectile	U.S. PROJECTILE, 5-IN, HE, MK 35
Honokoa	74262705	24413	742626.00	2270536.00	0	Projectile	U.S. PROJECTILE, 5-IN, HE, MK 35
Honokoa	74262705	24415	742601.00	2270505.00	0	Projectile	U.S. PROJECTILE, 40-MM, HE, MK 1, MK 2, & MK 3
Honokoa	74262705	24416	742683.00	2270582.00	0	Projectile	U.S. PROJECTILE, 40-MM, HE, MK 1, MK 2, & MK 3
Honokoa	74262705	24417	742601.00	2270599.00	0	Projectile	U.S. PROJECTILE, 40-MM, HE, MK 1, MK 2, & MK 3
Honokoa	74262705	24418	742626.00	2270540.00	0	Projectile	U.S. PROJECTILE, 16-IN, HC, MK 13 & MK 14
Honokoa	74262705	24419	742623.00	2270517.00	0	Projectile	U.S. PROJECTILE, 40-MM, HE, MK 1, MK 2, & MK 3
Honokoa	74262705	24420	742601.00	2270567.00	0	Projectile	U.S. PROJECTILE, 40-MM, HE, MK 1, MK 2, & MK 3
Honokoa	74262705	24421	742601.00	2270599.00	0	Projectile	U.S. PROJECTILE, 40-MM, HE, MK 1, MK 2, & MK 3
Honokoa	74262705	24422	742603.00	2270527.00	0	Projectile	U.S. PROJECTILE, 40-MM, HE, MK 1, MK 2, & MK 3
Honokoa	74262705	24423	742602.00	2270523.00	0	Projectile	U.S. PROJECTILE, 40-MM, HE, MK 1, MK 2, & MK 3
Honokoa	74262705	24424	742650.00	2270505.00	0	Projectile	U.S. PROJECTILE, 40-MM, HE, MK 1, MK 2, & MK 3
Honokoa	74262705	24425	742602.00	2270513.00	0	Projectile	U.S. PROJECTILE, 40-MM, HE, MK 1, MK 2, & MK 3
Honokoa	74262705	24426	742600.02	2270515.00	0	Projectile	U.S. PROJECTILE, 40-MM, HE, MK 1, MK 2, & MK 3
Honokoa	74262705	28826	742610.00	2270590.00	0	Projectile	U.S. PROJECTILE, 5-IN, HE, MK 35
Honokoa	74262705	28827	742637.00	2270542.00	0	Projectile	U.S. PROJECTILE, 40-MM, HE, MK 1, MK 2, & MK 3
Honokoa	74262705	28828	742678.00	2270581.00	0	Projectile	U.S. PROJECTILE, 40-MM, HE, MK 1, MK 2, & MK 3
Honokoa	74262706	28830	742635.00	2270660.00	0	20mm Projectile	U.S. PROJECTILE, 20-MM, HE, M97

Data query completed 9/7/04  
Sorted by GMU

UXO Summary  
Tier One and Tier Two UXO-Cleared Areas

Work Area	GMU	Barcode ID	UTMX	UTMY	Depth (Inches)	UXO Type	UXO Nomenclature
Honokoa	74262706	24456	742621.05	2270670.10	0	OE Component	U.S. FUZE, PROJECTILE, BD, MK 19, MK 20, MK 21, MK 28, MK 48, & MK 64
Honokoa	74262706	24458	742620.22	2270649.10	0	OE Component	U.S. FUZE, PROJECTILE, BD, MK 19, MK 20, MK 21, MK 28, MK 48, & MK 64
Honokoa	74262706	24460	742637.26	2270602.50	0	OE Component	U.S. FUZE, PROJECTILE, BD, MK 19, MK 20, MK 21, MK 28, MK 48, & MK 64
Honokoa	74262706	24461	742674.25	2270664.80	0	OE Component	U.S. FUZE, PROJECTILE, BD, MK 19, MK 20, MK 21, MK 28, MK 48, & MK 64
Honokoa	74262706	28833	742644.00	2270647.00	0	OE Component	U.S. FUZE, PROJECTILE, BD, MK 19, MK 20, MK 21, MK 28, MK 48, & MK 64
Honokoa	74262706	28834	742644.00	2270647.00	0	OE Component	U.S. FUZE, PROJECTILE, BD, MK 19, MK 20, MK 21, MK 28, MK 48, & MK 64
Honokoa	74262706	28835	742644.00	2270647.00	0	OE Component	U.S. FUZE, PROJECTILE, BD, MK 19, MK 20, MK 21, MK 28, MK 48, & MK 64
Honokoa	74262706	28836	742644.00	2270647.00	0	OE Component	U.S. FUZE, PROJECTILE, BD, MK 19, MK 20, MK 21, MK 28, MK 48, & MK 64
Honokoa	74262706	24452	742654.00	2270655.00	0	Projectile	U.S. PROJECTILE, 40-MM, HE, MK 1, MK 2, & MK 3
Honokoa	74262706	24453	742661.00	2270648.00	0	Projectile	U.S. PROJECTILE, 40-MM, HE, MK 1, MK 2, & MK 3
Honokoa	74262706	24454	742664.00	2270653.00	0	Projectile	U.S. PROJECTILE, 40-MM, HE, MK 1, MK 2, & MK 3
Honokoa	74262706	24455	742664.00	2270622.00	0	Projectile	U.S. PROJECTILE, 40-MM, HE, MK 1, MK 2, & MK 3
Honokoa	74262706	24457	742611.34	2270645.50	0	Projectile	U.S. PROJECTILE, 5-IN, HE, MK 35
Honokoa	74262706	24459	742620.56	2270649.10	0	Projectile	U.S. PROJECTILE, 5-IN, HE, MK 35
Honokoa	74262706	24462	742676.51	2270677.50	0	Projectile	U.S. PROJECTILE, 3-IN, APHE, MK 29
Honokoa	74262706	28831	742638.00	2270620.00	0	Projectile	U.S. PROJECTILE, 40-MM, HE, MK 1, MK 2, & MK 3
Honokoa	74262706	28832	742665.00	2270695.00	0	Projectile	U.S. PROJECTILE, 40-MM, HE, MK 1, MK 2, & MK 3
Honokoa	74262706	28829	742644.93	2270647.00	0	Rocket	ROCKET, 5-IN, AIRCRAFT, HE, MK 1
Honokoa	74262707	24529	742699.00	2270799.00	0	OE Component	BURSTER TUBE
Honokoa	74262707	24539	742626.71	2270714.60	0	OE Component	U.S. FUZE, PROJECTILE, BD, MK 19, MK 20, MK 21, MK 28, MK 48, & MK 64
Honokoa	74262707	24522	742699.00	2270799.00	0	Projectile	U.S. PROJECTILE, 40-MM, HE, MK 1, MK 2, & MK 3
Honokoa	74262707	24531	742662.00	2270764.00	0	Projectile	U.S. PROJECTILE, 40-MM, HE, MK 1, MK 2, & MK 3
Honokoa	74262707	24532	742610.00	2270762.00	0	Projectile	U.S. PROJECTILE, 40-MM, HE, MK 1, MK 2, & MK 3
Honokoa	74262707	24533	742626.00	2270720.00	0	Projectile	U.S. PROJECTILE, 40-MM, HE, MK 1, MK 2, & MK 3
Honokoa	74262707	24534	742622.00	2270753.00	0	Projectile	U.S. PROJECTILE, 40-MM, HE, MK 1, MK 2, & MK 3
Honokoa	74262707	24535	742604.00	2270777.00	0	Projectile	U.S. PROJECTILE, 40-MM, HE, MK 1, MK 2, & MK 3
Honokoa	74262707	24536	742641.00	2270763.00	0	Projectile	U.S. PROJECTILE, 40-MM, HE, MK 1, MK 2, & MK 3
Honokoa	74262707	24537	742617.00	2270716.00	0	Projectile	U.S. PROJECTILE, 40-MM, HE, MK 1, MK 2, & MK 3
Honokoa	74262707	24538	742610.10	2270731.50	0	Projectile	U.S. PROJECTILE, 5-IN, HE, MK 35
Honokoa	74262707	24540	742653.07	2270735.50	0	Projectile	U.S. PROJECTILE, 5-IN, HE, MK 35
Honokoa	74262707	24541	742674.73	2270716.20	0	Projectile	U.S. PROJECTILE, 3-IN, AA, MK 27 (HE)
Honokoa	74262707	24542	742675.69	2270757.20	0	Projectile	U.S. PROJECTILE, 5-IN, HE, MK 35
Honokoa	74262730	30686	742682.00	2273095.00	0	Projectile	U.S. PROJECTILE, 40-MM, HE, MK 1, MK 2, & MK 3
Honokoa	74262730	30687	742690.00	2273095.00	0	Projectile	U.S. PROJECTILE, 40-MM, HE, MK 1, MK 2, & MK 3
Honokoa	74262730	30688	742690.00	2273095.00	0	Small Arms	SMALL ARMS
Honokoa	74262731	30689	742653.00	2273145.00	0	20mm Projectile	U.S. PROJECTILE, 20-MM, HE, M97
Honokoa	74262731	30690	742653.00	2273145.00	0	OE Component	BURSTER TUBE
Honokoa	74262732	30696	742627.00	2273266.00	0	Projectile	U.S. PROJECTILE, 3-IN, AA, MK 27 (HE)
Honokoa	74262732	30697	742690.00	2273297.00	0	Projectile	U.S. PROJECTILE, 3-IN, AA, MK 27 (HE)

Data query completed 9/7/04  
Sorted by GMU

UXO Summary  
Tier One and Tier Two UXO-Cleared Areas

Work Area	GMU	Barcode ID	UTMX	UTMY	Depth (Inches)	UXO Type	UXO Nomenclature
Honokoa	74262732	30698	742698.00	2273295.00	0	Projectile	U.S. PROJECTILE, 40-MM, HE, MK 1, MK 2, & MK 3
Honokoa	74262732	30699	742610.00	2273270.00	0	Projectile	U.S. PROJECTILE, 40-MM, HE, MK 1, MK 2, & MK 3
Honokoa	74262733	30700	742692.00	2273338.00	0	Projectile	U.S. PROJECTILE, 3-IN, APHE, MK 29
Honokoa	74262734	30701	742650.00	2273455.00	0	20mm Projectile	U.S. PROJECTILE, 20-MM, HE, M97
Honokoa	74262735	22930	742608.00	2273524.00	0	Projectile	U.S. PROJECTILE, 40-MM, HE, MK 1, MK 2, & MK 3
Honokoa	74262735	22931	742626.00	2273579.00	0	Projectile	U.S. PROJECTILE, 40-MM, HE, MK 1, MK 2, & MK 3
Honokoa	74262736	22825	742654.00	2273656.00	0	20mm Projectile	U.S. PROJECTILE, 20-MM, HE, M97
Honokoa	74262736	22826	742654.00	2273656.00	0	Small Arms	SMALL ARMS
Honokoa	74262737	28466	742659.00	2273760.00	0	20mm Projectile	U.S. PROJECTILE, 20-MM, HE, M97
Honokoa	74262737	28462	742671.29	2273739.20	0	OE Component	U.S. FUZE, PROJECTILE OR ROCKET, AD, MK 44 & MK 52
Honokoa	74262737	28463	742609.77	2273746.20	0	Projectile	U.S. PROJECTILE, 40-MM, HE, MK 1, MK 2, & MK 3
Honokoa	74262737	28464	742609.73	2273797.20	0	Projectile	U.S. PROJECTILE, 40-MM, HE, MK 1, MK 2, & MK 3
Honokoa	74262737	28465	742606.93	2273766.20	0	Projectile	U.S. PROJECTILE, 40-MM, HE, MK 1, MK 2, & MK 3
Honokoa	74262738	28392	742670.00	2273852.00	0	20mm Projectile	U.S. PROJECTILE, 20-MM, HE, M97
Honokoa	74262738	28388	742659.22	2273877.10	0	OE Component	U.S. FUZE, PROJECTILE, PD, MK 30
Honokoa	74262738	28389	742623.00	2273832.00	0	Projectile	U.S. PROJECTILE, 40-MM, HE, MK 1, MK 2, & MK 3
Honokoa	74262738	28390	742636.00	2273856.00	0	Projectile	U.S. PROJECTILE, 40-MM, HE, MK 1, MK 2, & MK 3
Honokoa	74262738	28391	742686.00	2273876.00	0	Projectile	U.S. PROJECTILE, 40-MM, HE, MK 1, MK 2, & MK 3
Honokoa	74262738	28387	742667.08	2273817.30	0	Rocket	U.S. ROCKET, 5.0-IN, BOMBARDMENT, MK 50 (BOMBROC) with WARHEAD, MK 10
Honokoa	74262738	28393	742670.00	2273851.00	0	Small Arms	SMALL ARMS
Honokoa	74262739	28383	742650.00	2273949.00	0	20mm Projectile	U.S. PROJECTILE, 20-MM, HE, M97
Honokoa	74262739	28382	742619.77	2273926.30	0	Projectile	U.S. PROJECTILE, 40-MM, HE, MK 1, MK 2, & MK 3
Honokoa	74262739	28381	742634.29	2273914.80	0	Rocket	U.S. ROCKET, 5.0-IN, BOMBARDMENT, MK 50 (BOMBROC) with WARHEAD, MK 10
Honokoa	74262739	28385	742667.29	2273934.90	0	Rocket	U.S. ROCKET, 5.0-IN, BOMBARDMENT, MK 50 (BOMBROC) with WARHEAD, MK 10
Honokoa	74262739	28386	742681.72	2273951.20	0	Rocket	U.S. ROCKET, 5.0-IN, BOMBARDMENT, MK 50 (BOMBROC) with WARHEAD, MK 10
North Coast	74262741	28512	742600.02	2274100.00	0	20mm Projectile	U.S. PROJECTILE, 20-MM, HE, M97
North Coast	74262741	28513	742605.17	2274126.20	0	OE Component	U.S. FUZE, PROJECTILE, PD, MK 30
North Coast	74262742	28511	742655.21	2274219.70	0	OE Component	U.S. FUZE, PROJECTILE, PD, MK 30
North Coast	74262742	28510	742624.93	2274291.80	0	Projectile	U.S. PROJECTILE, 40-MM, HE, MK 1, MK 2, & MK 3
North Coast	74262743	28246	742698.00	2274398.00	0	20mm Projectile	U.S. PROJECTILE, 20-MM, HE, M97
North Coast	74262743	28245	742644.59	2274317.40	0	OE Component	U.S. FUZE, PROJECTILE, PD, MK 27
North Coast	74262744	45541	742678.25	2274487.60	0	Rocket	ROCKET, 4.5-IN, BARRAGE, MK 3
North Coast	74262745	28253	742601.00	2274502.00	0	OE Component	BOOSTER
North Coast	74262745	28252	742601.00	2274501.00	0	Projectile	U.S. PROJECTILE, 40-MM, HE, MK 1, MK 2, & MK 3
North Coast	74262746	28777	742600.02	2274600.00	0	20mm Projectile	U.S. PROJECTILE, 20-MM, HE, M97
North Coast	74262746	28778	742600.02	2274600.00	0	Raw Explosives	RAW EXPLOSIVES
North Coast	74262747	28771	742699.99	2274700.00	0	OE Component	U.S. FUZE, PROJECTILE, PD, MK 27
North Coast	74262747	28772	742699.99	2274700.00	0	OE Component	U.S. FUZE, PROJECTILE, PD, MK 27
North Coast	74262747	28773	742699.99	2274700.00	0	OE Component	U.S. FUZE, PROJECTILE, PD, MK 27
North Coast	74262747	28774	742699.99	2274700.00	0	OE Component	U.S. FUZE, PROJECTILE, PD, MK 27
North Coast	74262747	28762	742699.99	2274700.00	0	Projectile	U.S. PROJECTILE, 40-MM, HE, MK 1, MK 2, & MK 3
North Coast	74262747	28766	742699.99	2274700.00	0	Projectile	U.S. PROJECTILE, 40-MM, HE, MK 1, MK 2, & MK 3
North Coast	74262747	28767	742699.99	2274700.00	0	Projectile	U.S. PROJECTILE, 40-MM, HE, MK 1, MK 2, & MK 3

Data query completed 9/7/04  
Sorted by GMU

UXO Summary  
Tier One and Tier Two UXO-Cleared Areas

Work Area	GMU	Barcode ID	UTMX	UTMY	Depth (Inches)	UXO Type	UXO Nomenclature
North Coast	74262747	28768	742699.99	2274700.00	0	Projectile	U.S. PROJECTILE, 40-MM, HE, MK 1, MK 2, & MK 3
North Coast	74262747	28769	742699.99	2274700.00	0	Projectile	U.S. PROJECTILE, 40-MM, HE, MK 1, MK 2, & MK 3
North Coast	74262747	28770	742699.99	2274700.00	0	Projectile	U.S. PROJECTILE, 40-MM, HE, MK 1, MK 2, & MK 3
North Coast	74262747	28763	742699.99	2274700.00	0	Pyrotechnics	U.S. SIGNAL, FLARE, MARINE, MK 13
North Coast	74262747	28764	742700.01	2274700.00	0	Raw Explosives	RAW EXPLOSIVES
Waikahalulu	74272691	36965	742774.00	2269145.00	0	Projectile	U.S. PROJECTILE, 5-IN, HE, MK 35
Waikahalulu	74272692	35873	742755.00	2269251.00	0	20mm Projectile	U.S. PROJECTILE, 20-MM, HE, M97
Waikahalulu	74272692	35876	742746.00	2269227.00	0	OE Component	U.S. FUZE, PROJECTILE, AD, MK 43, MK 54, MK 55, AND MK 89
Waikahalulu	74272692	35874	742798.00	2269298.00	0	Projectile	U.S. PROJECTILE, 40-MM, HE, MK 1, MK 2, & MK 3
Waikahalulu	74272692	35875	742712.00	2269294.00	0	Raw Explosives	RAW EXPLOSIVES
Waikahalulu	74272693	35880	742748.00	2269362.00	0	20mm Projectile	U.S. PROJECTILE, 20-MM, HE, M97
Waikahalulu	74272693	35879	742736.00	2269342.00	0	OE Component	U.S. FUZE, PROJECTILE, AD, MK 43, MK 54, MK 55, AND MK 89
Waikahalulu	74272693	35881	742795.00	2269315.00	0	OE Component	U.S. FUZE, PROJECTILE, BD, MK 19, MK 20, MK 21, MK 28, MK 48, & MK 64
Waikahalulu	74272693	35882	742793.00	2269317.00	0	OE Component	U.S. FUZE, PROJECTILE, BD, MK 19, MK 20, MK 21, MK 28, MK 48, & MK 64
Waikahalulu	74272693	35877	742741.00	2269355.00	0	Projectile	U.S. PROJECTILE, 40-MM, HE, MK 1, MK 2, & MK 3
Waikahalulu	74272693	35878	742722.00	2269307.00	0	Projectile	U.S. PROJECTILE, 40-MM, HE, MK 1, MK 2, & MK 3
Waikahalulu	74272694	36008	742750.00	2269450.00	0	20mm Projectile	U.S. PROJECTILE, 20-MM, HE, M97
Waikahalulu	74272694	36012	742781.00	2269429.00	0	OE Component	U.S. FUZE, PROJECTILE, AD, MK 43, MK 54, MK 55, AND MK 89
Waikahalulu	74272694	36010	742706.00	2269485.00	0	Projectile	U.S. PROJECTILE, 40-MM, HE, MK 1, MK 2, & MK 3
Waikahalulu	74272694	36011	742731.00	2269438.00	0	Projectile	U.S. PROJECTILE, 40-MM, HE, MK 1, MK 2, & MK 3
Waikahalulu	74272694	36009	742750.00	2269450.00	0	Small Arms	SMALL ARMS
Waikahalulu	74272695	35854	742701.00	2269599.00	0	20mm Projectile	U.S. PROJECTILE, 20-MM, HE, M97
Waikahalulu	74272695	35857	742770.00	2269590.00	0	OE Component	U.S. FUZE, PROJECTILE, PD, MK 27
Waikahalulu	74272695	35858	742726.00	2269560.00	0	OE Component	U.S. FUZE, PROJECTILE, AD, MK 43, MK 54, MK 55, AND MK 89
Waikahalulu	74272695	35859	742702.00	2269549.00	0	OE Component	U.S. FUZE, PROJECTILE, AD, MK 43, MK 54, MK 55, AND MK 89
Waikahalulu	74272695	35860	742749.00	2269508.00	0	OE Component	U.S. FUZE, PROJECTILE, AD, MK 43, MK 54, MK 55, AND MK 89
Waikahalulu	74272695	35853	742756.00	2269564.00	0	Projectile	U.S. PROJECTILE, 3-IN, AA, MK 27 (HE)
Waikahalulu	74272695	35856	742764.00	2269593.00	0	Projectile	U.S. PROJECTILE, 40-MM, HE, MK 1, MK 2, & MK 3
Waikahalulu	74272695	35855	742701.00	2269599.00	0	Small Arms	SMALL ARMS
Waikahalulu	74272696	35847	742701.00	2269601.00	0	20mm Projectile	U.S. PROJECTILE, 20-MM, HE, M97
Waikahalulu	74272696	35851	742742.00	2269658.00	0	OE Component	BURSTER TUBE
Waikahalulu	74272696	35852	742771.00	2269631.00	0	OE Component	BURSTER TUBE
Waikahalulu	74272696	35848	742718.00	2269665.00	0	Projectile	U.S. PROJECTILE, 40-MM, HE, MK 1, MK 2, & MK 3
Waikahalulu	74272696	35849	742785.00	2269649.00	0	Projectile	U.S. PROJECTILE, 40-MM, HE, MK 1, MK 2, & MK 3
Waikahalulu	74272696	35850	742758.00	2269636.00	0	Projectile	U.S. PROJECTILE, 40-MM, HE, MK 1, MK 2, & MK 3
Waikahalulu	74272696	35846	742701.00	2269601.00	0	Small Arms	SMALL ARMS
Honokoa	74272697	10638	742700.32	2269739.40	0	20mm Projectile	PROJECTILE, 20-MM (UNKNOWN MK)
Honokoa	74272697	10640	742686.22	2269750.90	0	OE Component	U.S. FUZE, PROJECTILE, PD, MK 27
Honokoa	74272697	35884	742701.00	2269778.00	0	Projectile	U.S. PROJECTILE, 40-MM, HE, MK 1, MK 2, & MK 3
Honokoa	74272697	35885	742703.00	2269781.00	0	Projectile	U.S. PROJECTILE, 40-MM, HE, MK 1, MK 2, & MK 3

Data query completed 9/7/04  
Sorted by GMU

UXO Summary  
Tier One and Tier Two UXO-Cleared Areas

Work Area	GMU	Barcode ID	UTMX	UTMY	Depth (Inches)	UXO Type	UXO Nomenclature
K-1 Road	74272697	10637	742701.96	2269730.90	0	Grenade	GRENADE, SMOKE (UNKNOWN MK)
K-1 Road	74272697	10641	742719.61	2269752.10	0	Grenade	GRENADE, SMOKE (UNKNOWN MK)
K-1 Road	74272697	10642	742751.74	2269796.30	0	Projectile	U.S. PROJECTILE, 40-MM, HE, MK 1, MK 2, & MK 3
K-1 Road	74272697	10853	742656.16	2269644.20	2	Projectile	U.S. PROJECTILE, 40-MM, HE, MK 1, MK 2, & MK 3
K-1 Road	74272697	10636	742684.04	2269708.40	0	Small Arms	SMALL ARMS
Waikahalulu	74272697	35887	742799.00	2269701.00	0	20mm Projectile	U.S. PROJECTILE, 20-MM, HE, M97
Waikahalulu	74272697	35883	742732.00	2269701.00	0	Projectile	U.S. PROJECTILE, 40-MM, HE, MK 1, MK 2, & MK 3
Waikahalulu	74272697	35886	742799.00	2269701.00	0	Small Arms	SMALL ARMS
Honokoa	74272698	10643	742745.19	2269800.00	0	20mm Projectile	PROJECTILE, 20-MM (UNKNOWN MK)
Honokoa	74272698	10802	742700.40	2269800.20	0	20mm Projectile	PROJECTILE, 20-MM (UNKNOWN MK)
Honokoa	74272698	10796	742741.06	2269884.40	0	Bomb	U.S. BOMB, 5-LB, PRACTICE, MK 106
Honokoa	74272698	10793	742774.40	2269845.60	0	OE Component	U.S. FUZE, PROJECTILE, PD, MK 27
Honokoa	74272698	10800	742718.29	2269844.70	0	OE Component	U.S. FUZE, PROJECTILE, PD, MK 27
Honokoa	74272698	10801	742727.87	2269823.70	0	OE Component	U.S. FUZE, PROJECTILE, PD, MK 27
Honokoa	74272698	8037	742788.91	2269893.80	1	OE Component	U.S. FUZE, PROJECTILE, PD, MK 27
Honokoa	74272698	8036	742701.80	2269888.40	3	OE Component	U.S. FUZE, PROJECTILE, AD, MK 43, MK 54, MK 55, AND MK 89
Honokoa	74272698	8035	742733.46	2269806.50	4	OE Component	U.S. FUZE, PROJECTILE, PD, MK 27
Honokoa	74272698	10794	742765.72	2269856.90	0	Projectile	U.S. PROJECTILE, 5-IN, APHE, MK 32
Honokoa	74272698	10795	742769.91	2269867.20	0	Projectile	U.S. PROJECTILE, 40-MM, HE, MK 1, MK 2, & MK 3
Honokoa	74272698	10797	742735.29	2269848.90	0	Projectile	U.S. PROJECTILE, 40-MM, HE, MK 1, MK 2, & MK 3
Honokoa	74272698	10798	742715.32	2269874.70	0	Projectile	U.S. PROJECTILE, 40-MM, HE, MK 1, MK 2, & MK 3
Honokoa	74272698	10799	742717.62	2269844.80	0	Projectile	U.S. PROJECTILE, 40-MM, HE, MK 1, MK 2, & MK 3
Honokoa	74272698	8038	742764.77	2269852.20	3	Projectile	U.S. PROJECTILE, 40-MM, HE, MK 1, MK 2, & MK 3
Honokoa	74272698	10803	742700.64	2269800.30	0	Small Arms	SMALL ARMS
K-1 Road	74272698	7647	742747.97	2269794.20	0	20mm Projectile	PROJECTILE, 20-MM (UNKNOWN MK)
K-1 Road	74272698	10855	742729.42	2269766.20	4	Projectile	U.S. PROJECTILE, 40-MM, HE, MK 1, MK 2, & MK 3
K-1 Road	74272698	10856	742728.20	2269762.20	0	Small Arms	SMALL ARMS
K-1 Road	74272698	7649	742747.86	2269793.20	3	Small Arms	SMALL ARMS
Waikahalulu	74272698	10854	742798.47	2269701.00	0	20mm Projectile	PROJECTILE, 20-MM (UNKNOWN MK)
Honokoa	74272699	36101	742705.00	2269905.00	0	20mm Projectile	U.S. PROJECTILE, 20-MM, HE, M97
Honokoa	74272699	36111	742787.00	2269995.00	0	OE Component	U.S. FUZE, PROJECTILE, AD, MK 43, MK 54, MK 55, AND MK 89
Honokoa	74272699	36112	742759.00	2269956.00	0	OE Component	U.S. FUZE, PROJECTILE, PD, MK 27
Honokoa	74272699	36113	742701.00	2269941.00	0	OE Component	U.S. FUZE, PROJECTILE, PD, MK 27
Honokoa	74272699	36114	742720.00	2269940.00	0	OE Component	U.S. FUZE, PROJECTILE, PD, MK 27
Honokoa	74272699	36103	742737.00	2269998.00	0	Projectile	U.S. PROJECTILE, 40-MM, HE, MK 1, MK 2, & MK 3
Honokoa	74272699	36104	742774.00	2269988.00	0	Projectile	U.S. PROJECTILE, 40-MM, HE, MK 1, MK 2, & MK 3
Honokoa	74272699	36105	742704.00	2269958.00	0	Projectile	U.S. PROJECTILE, 40-MM, HE, MK 1, MK 2, & MK 3
Honokoa	74272699	36106	742751.00	2269951.00	0	Projectile	U.S. PROJECTILE, 40-MM, HE, MK 1, MK 2, & MK 3
Honokoa	74272699	36107	742748.00	2269945.00	0	Projectile	U.S. PROJECTILE, 40-MM, HE, MK 1, MK 2, & MK 3
Honokoa	74272699	36108	742744.00	2269917.00	0	Projectile	U.S. PROJECTILE, 40-MM, HE, MK 1, MK 2, & MK 3
Honokoa	74272699	36109	742713.00	2269917.00	0	Projectile	U.S. PROJECTILE, 40-MM, HE, MK 1, MK 2, & MK 3
Honokoa	74272699	36110	742739.00	2269909.00	0	Projectile	U.S. PROJECTILE, 40-MM, HE, MK 1, MK 2, & MK 3
Honokoa	74272699	36102	742705.00	2269905.00	0	Raw Explosives	RAW EXPLOSIVES
Honokoa	74272700	20324	742755.00	2270045.00	0	20mm Projectile	U.S. PROJECTILE, 20-MM, HE, M97
Honokoa	74272700	20302	742721.70	2270096.90	0	OE Component	U.S. FUZE, PROJECTILE, BD, MK 19, MK 20, MK 21, MK 28, MK 48, & MK 64

Data query completed 9/7/04  
Sorted by GMU



UXO Summary  
Tier One and Tier Two UXO-Cleared Areas

Work Area	GMU	Barcode ID	UTMX	UTMY	Depth (Inches)	UXO Type	UXO Nomenclature
Honokoa	74272700	20303	742714.00	2270029.00	0	OE Component	U.S. FUZE, PROJECTILE, AD, MK 43, MK 54, MK 55, AND MK 89
Honokoa	74272700	20312	742714.00	2270011.00	0	OE Component	U.S. FUZE, PROJECTILE, PD, MK 27
Honokoa	74272700	20313	742778.00	2270068.00	0	OE Component	BOOSTER
Honokoa	74272700	20314	742714.00	2270014.00	0	OE Component	BOOSTER
Honokoa	74272700	20315	742716.00	2270068.00	0	OE Component	BOOSTER
Honokoa	74272700	20316	742715.00	2270053.00	0	OE Component	U.S. FUZE, PROJECTILE, PD, MK 27
Honokoa	74272700	20317	742767.00	2270028.00	0	OE Component	BOOSTER
Honokoa	74272700	20318	742704.00	2270099.00	0	OE Component	U.S. FUZE, PROJECTILE, PD, MK 27
Honokoa	74272700	20319	742723.00	2270016.00	0	OE Component	BOOSTER
Honokoa	74272700	20320	742747.00	2270043.00	0	OE Component	U.S. FUZE, PROJECTILE, BD, MK 19, MK 20, MK 21, MK 28, MK 48, & MK 64
Honokoa	74272700	20321	742701.00	2270032.00	0	OE Component	U.S. FUZE, PROJECTILE, AD, MK 43, MK 54, MK 55, AND MK 89
Honokoa	74272700	20304	742736.00	2270026.00	0	Projectile	U.S. PROJECTILE, 40-MM, HE, MK 1, MK 2, & MK 3
Honokoa	74272700	20305	742755.00	2270045.00	0	Projectile	U.S. PROJECTILE, 40-MM, HE, MK 1, MK 2, & MK 3
Honokoa	74272700	20306	742755.00	2270045.00	0	Projectile	U.S. PROJECTILE, 40-MM, HE, MK 1, MK 2, & MK 3
Honokoa	74272700	20307	742719.00	2270046.00	0	Projectile	U.S. PROJECTILE, 40-MM, HE, MK 1, MK 2, & MK 3
Honokoa	74272700	20308	742748.00	2270010.00	0	Projectile	U.S. PROJECTILE, 40-MM, HE, MK 1, MK 2, & MK 3
Honokoa	74272700	20309	742774.00	2270041.00	0	Projectile	U.S. PROJECTILE, 40-MM, HE, MK 1, MK 2, & MK 3
Honokoa	74272700	20310	742770.00	2270068.00	0	Projectile	U.S. PROJECTILE, 40-MM, HE, MK 1, MK 2, & MK 3
Honokoa	74272700	20311	742739.00	2270088.00	0	Projectile	U.S. PROJECTILE, 40-MM, HE, MK 1, MK 2, & MK 3
Honokoa	74272700	20323	742755.00	2270045.00	0	Propellant	PROPELLANT
Honokoa	74272700	20322	742755.00	2270045.00	0	Small Arms	SMALL ARMS
Honokoa	74272701	20328	742754.00	2270155.00	0	20mm Projectile	U.S. PROJECTILE, 20-MM, HE, M97
Honokoa	74272701	20332	742703.00	2270111.00	0	OE Component	U.S. FUZE, PROJECTILE, PD, MK 27
Honokoa	74272701	20335	742751.00	2270149.00	0	OE Component	BOOSTER
Honokoa	74272701	20336	742729.00	2270113.00	0	OE Component	U.S. FUZE, PROJECTILE, AD, MK 43, MK 54, MK 55, AND MK 89
Honokoa	74272701	20341	742764.00	2270145.00	0	OE Component	BOOSTER
Honokoa	74272701	20342	742753.00	2270162.00	0	OE Component	U.S. FUZE, PROJECTILE, PD, MK 27
Honokoa	74272701	20344	742745.00	2270169.00	0	OE Component	U.S. FUZE, PROJECTILE, AD, MK 43, MK 54, MK 55, AND MK 89
Honokoa	74272701	20345	742756.00	2270153.00	0	OE Component	BOOSTER
Honokoa	74272701	20346	742759.00	2270126.00	0	OE Component	U.S. FUZE, PROJECTILE, AD, MK 43, MK 54, MK 55, AND MK 89
Honokoa	74272701	20348	742733.00	2270199.00	0	OE Component	U.S. FUZE, PROJECTILE, PD, MK 27
Honokoa	74272701	20350	742750.00	2270199.00	0	OE Component	U.S. FUZE, PROJECTILE, BD, MK 19, MK 20, MK 21, MK 28, MK 48, & MK 64
Honokoa	74272701	20351	742788.00	2270169.00	0	OE Component	U.S. FUZE, PROJECTILE, BD, MK 19, MK 20, MK 21, MK 28, MK 48, & MK 64
Honokoa	74272701	20353	742715.00	2270160.00	0	OE Component	U.S. FUZE, PROJECTILE, AD, MK 43, MK 54, MK 55, AND MK 89
Honokoa	74272701	20354	742724.00	2270196.00	0	OE Component	U.S. FUZE, PROJECTILE, AD, MK 43, MK 54, MK 55, AND MK 89
Honokoa	74272701	20355	742794.00	2270111.00	0	OE Component	U.S. FUZE, PROJECTILE, AD, MK 43, MK 54, MK 55, AND MK 89
Honokoa	74272701	20329	742704.00	2270143.00	0	Projectile	U.S. PROJECTILE, 40-MM, HE, MK 1, MK 2, & MK 3

Data query completed 9/7/04  
Sorted by GMU

UXO Summary  
Tier One and Tier Two UXO-Cleared Areas

Work Area	GMU	Barcode ID	UTMX	UTMY	Depth (Inches)	UXO Type	UXO Nomenclature
Honokoa	74272701	20330	742702.00	2270149.00	0	Projectile	U.S. PROJECTILE, 40-MM, HE, MK 1, MK 2, & MK 3
Honokoa	74272701	20331	742719.00	2270152.00	0	Projectile	U.S. PROJECTILE, 40-MM, HE, MK 1, MK 2, & MK 3
Honokoa	74272701	20333	742711.00	2270110.00	0	Projectile	U.S. PROJECTILE, 40-MM, HE, MK 1, MK 2, & MK 3
Honokoa	74272701	20334	742701.00	2270141.00	0	Projectile	U.S. PROJECTILE, 40-MM, HE, MK 1, MK 2, & MK 3
Honokoa	74272701	20337	742768.00	2270171.00	0	Projectile	U.S. PROJECTILE, 40-MM, HE, MK 1, MK 2, & MK 3
Honokoa	74272701	20338	742701.00	2270142.00	0	Projectile	U.S. PROJECTILE, 5-IN, HE, MK 35
Honokoa	74272701	20339	742784.00	2270192.00	0	Projectile	U.S. PROJECTILE, 40-MM, HE, MK 1, MK 2, & MK 3
Honokoa	74272701	20340	742757.00	2270186.00	0	Projectile	U.S. PROJECTILE, 40-MM, HE, MK 1, MK 2, & MK 3
Honokoa	74272701	20343	742741.00	2270199.00	0	Projectile	U.S. PROJECTILE, 40-MM, HE, MK 1, MK 2, & MK 3
Honokoa	74272701	20347	742733.00	2270199.00	0	Projectile	U.S. PROJECTILE, 5-IN, HE, MK 35
Honokoa	74272701	20349	742763.00	2270199.00	0	Projectile	U.S. PROJECTILE, 40-MM, HE, MK 1, MK 2, & MK 3
Honokoa	74272701	20352	742723.00	2270176.00	0	Projectile	U.S. PROJECTILE, 40-MM, HE, MK 1, MK 2, & MK 3
Honokoa	74272701	20356	742753.00	2270129.00	0	Projectile	U.S. PROJECTILE, 40-MM, HE, MK 1, MK 2, & MK 3
Honokoa	74272701	20357	742717.00	2270192.00	0	Projectile	U.S. PROJECTILE, 40-MM, HE, MK 1, MK 2, & MK 3
Honokoa	74272701	20358	742733.00	2270198.00	0	Projectile	U.S. PROJECTILE, 40-MM, HE, MK 1, MK 2, & MK 3
Honokoa	74272701	20359	742691.00	2270162.00	0	Projectile	U.S. PROJECTILE, 40-MM, HE, MK 1, MK 2, & MK 3
Honokoa	74272701	20360	742760.00	2270135.00	0	Projectile	U.S. PROJECTILE, 5-IN, HE, MK 35
Honokoa	74272701	20361	742791.00	2270162.00	0	Projectile	U.S. PROJECTILE, 5-IN, HE, MK 35
Honokoa	74272701	20327	742754.00	2270155.00	0	Small Arms	SMALL ARMS
Honokoa	74272702	20556	742743.00	2270239.00	0	20mm Projectile	U.S. PROJECTILE, 20-MM, HE, M97
Honokoa	74272702	20558	742745.00	2270242.00	0	Bomb	U.S. BOMB, 25-LB, PRACTICE, MK 76
Honokoa	74272702	20524	742737.00	2270234.00	0	OE Component	U.S. FUZE, PROJECTILE, AD, MK 43, MK 54, MK 55, AND MK 89
Honokoa	74272702	20534	742739.00	2270260.00	0	OE Component	U.S. FUZE, PROJECTILE, BD, MK 19, MK 20, MK 21, MK 28, MK 48, & MK 64
Honokoa	74272702	20535	742743.00	2270221.00	0	OE Component	BURSTER TUBE
Honokoa	74272702	20540	742701.00	2270273.00	0	OE Component	U.S. FUZE, PROJECTILE, AD, MK 43, MK 54, MK 55, AND MK 89
Honokoa	74272702	20541	742704.00	2270246.00	0	OE Component	BOOSTER
Honokoa	74272702	20542	742765.00	2270225.00	0	OE Component	U.S. FUZE, PROJECTILE, AD, MK 43, MK 54, MK 55, AND MK 89
Honokoa	74272702	20543	742770.00	2270222.00	0	OE Component	U.S. FUZE, PROJECTILE, AD, MK 43, MK 54, MK 55, AND MK 89
Honokoa	74272702	20544	742737.00	2270247.00	0	OE Component	U.S. FUZE, PROJECTILE, BD, MK 19, MK 20, MK 21, MK 28, MK 48, & MK 64
Honokoa	74272702	20547	742729.00	2270275.00	0	OE Component	U.S. FUZE, PROJECTILE, BD, MK 19, MK 20, MK 21, MK 28, MK 48, & MK 64
Honokoa	74272702	20548	742788.00	2270244.00	0	OE Component	U.S. FUZE, PROJECTILE, BD, MK 19, MK 20, MK 21, MK 28, MK 48, & MK 64
Honokoa	74272702	20551	742744.00	2270302.00	0	OE Component	U.S. FUZE, PROJECTILE, BD, MK 19, MK 20, MK 21, MK 28, MK 48, & MK 64
Honokoa	74272702	20557	742722.00	2270296.00	0	OE Component	U.S. FUZE, PROJECTILE, BD, MK 19, MK 20, MK 21, MK 28, MK 48, & MK 64
Honokoa	74272702	20525	742757.00	2270220.00	0	Projectile	U.S. PROJECTILE, 5-IN, HE, MK 35
Honokoa	74272702	20526	742750.00	2270231.00	0	Projectile	U.S. PROJECTILE, 40-MM, HE, MK 1, MK 2, & MK 3
Honokoa	74272702	20527	742745.00	2270230.00	0	Projectile	U.S. PROJECTILE, 40-MM, HE, MK 1, MK 2, & MK 3
Honokoa	74272702	20528	742716.00	2270209.00	0	Projectile	U.S. PROJECTILE, 40-MM, HE, MK 1, MK 2, & MK 3
Honokoa	74272702	20529	742725.00	2270225.00	0	Projectile	U.S. PROJECTILE, 40-MM, HE, MK 1, MK 2, & MK 3

Data query completed 9/7/04  
Sorted by GMU

UXO Summary  
Tier One and Tier Two UXO-Cleared Areas

Work Area	GMU	Barcode ID	UTMX	UTMY	Depth (Inches)	UXO Type	UXO Nomenclature
Honokoa	74272702	20530	742712.00	2270206.00	0	Projectile	U.S. PROJECTILE, 40-MM, HE, MK 1, MK 2, & MK 3
Honokoa	74272702	20532	742720.00	2270206.00	0	Projectile	U.S. PROJECTILE, 40-MM, HE, MK 1, MK 2, & MK 3
Honokoa	74272702	20533	742745.00	2270230.00	0	Projectile	U.S. PROJECTILE, 40-MM, HE, MK 1, MK 2, & MK 3
Honokoa	74272702	20536	742739.00	2270256.00	0	Projectile	U.S. PROJECTILE, 40-MM, HE, MK 1, MK 2, & MK 3
Honokoa	74272702	20537	742709.00	2270272.00	0	Projectile	U.S. PROJECTILE, 40-MM, HE, MK 1, MK 2, & MK 3
Honokoa	74272702	20538	742771.00	2270243.00	0	Projectile	U.S. PROJECTILE, 40-MM, HE, MK 1, MK 2, & MK 3
Honokoa	74272702	20539	742749.00	2270249.00	0	Projectile	U.S. PROJECTILE, 40-MM, HE, MK 1, MK 2, & MK 3
Honokoa	74272702	20545	742743.00	2270286.00	0	Projectile	U.S. PROJECTILE, 40-MM, HE, MK 1, MK 2, & MK 3
Honokoa	74272702	20546	742739.00	2270293.00	0	Projectile	U.S. PROJECTILE, 40-MM, HE, MK 1, MK 2, & MK 3
Honokoa	74272702	20549	742700.02	2270301.00	0	Projectile	U.S. PROJECTILE, 3-IN, AA, MK 27 (HE)
Honokoa	74272702	20550	742750.00	2270301.00	0	Projectile	U.S. PROJECTILE, 3-IN, AA, MK 27 (HE)
Honokoa	74272702	20552	742798.00	2270228.00	0	Projectile	U.S. PROJECTILE, 40-MM, HE, MK 1, MK 2, & MK 3
Honokoa	74272702	20553	742791.02	2270300.00	0	Projectile	U.S. PROJECTILE, 40-MM, HE, MK 1, MK 2, & MK 3
Honokoa	74272702	20554	742716.00	2270297.00	0	Projectile	U.S. PROJECTILE, 40-MM, HE, MK 1, MK 2, & MK 3
Honokoa	74272702	20555	742726.00	2270223.00	0	Projectile	U.S. PROJECTILE, 5-IN, HE, MK 35
Honokoa	74272703	20739	742754.00	2270343.00	0	20mm Projectile	U.S. PROJECTILE, 20-MM, HE, M97
Honokoa	74272703	20741	742730.00	2270314.00	0	OE Component	U.S. FUZE, PROJECTILE, AD, MK 43, MK 54, MK 55, AND MK 89
Honokoa	74272703	20742	742735.00	2270375.00	0	OE Component	BOOSTER
Honokoa	74272703	20743	742714.00	2270327.00	0	OE Component	U.S. FUZE, PROJECTILE, PD, MK 27
Honokoa	74272703	20744	742742.00	2270358.00	0	OE Component	U.S. FUZE, PROJECTILE, PD, MK 27
Honokoa	74272703	20756	742771.00	2270314.00	0	OE Component	U.S. FUZE, PROJECTILE, PROXIMITY (VT), MK 59 & MK 71
Honokoa	74272703	20759	742718.00	2270325.00	0	OE Component	BOOSTER
Honokoa	74272703	20760	742729.00	2270358.00	0	OE Component	U.S. FUZE, PROJECTILE, AD, MK 43, MK 54, MK 55, AND MK 89
Honokoa	74272703	20761	742714.00	2270338.00	0	OE Component	U.S. FUZE, PROJECTILE, AD, MK 43, MK 54, MK 55, AND MK 89
Honokoa	74272703	20762	742707.00	2270313.00	0	OE Component	U.S. FUZE, PROJECTILE, AD, MK 43, MK 54, MK 55, AND MK 89
Honokoa	74272703	20738	742749.00	2270307.00	0	Projectile	U.S. PROJECTILE, 5-IN, HE, MK 35
Honokoa	74272703	20745	742789.00	2270397.00	0	Projectile	U.S. PROJECTILE, 40-MM, HE, MK 1, MK 2, & MK 3
Honokoa	74272703	20746	742778.00	2270349.00	0	Projectile	U.S. PROJECTILE, 40-MM, HE, MK 1, MK 2, & MK 3
Honokoa	74272703	20747	742750.00	2270395.00	0	Projectile	U.S. PROJECTILE, 40-MM, HE, MK 1, MK 2, & MK 3
Honokoa	74272703	20748	742784.00	2270349.00	0	Projectile	U.S. PROJECTILE, 40-MM, HE, MK 1, MK 2, & MK 3
Honokoa	74272703	20749	742776.00	2270367.00	0	Projectile	U.S. PROJECTILE, 40-MM, HE, MK 1, MK 2, & MK 3
Honokoa	74272703	20750	742733.00	2270383.00	0	Projectile	U.S. PROJECTILE, 40-MM, HE, MK 1, MK 2, & MK 3
Honokoa	74272703	20751	742708.00	2270386.00	0	Projectile	U.S. PROJECTILE, 40-MM, HE, MK 1, MK 2, & MK 3
Honokoa	74272703	20752	742739.00	2270361.00	0	Projectile	U.S. PROJECTILE, 40-MM, HE, MK 1, MK 2, & MK 3
Honokoa	74272703	20753	742741.00	2270313.00	0	Projectile	U.S. PROJECTILE, 40-MM, HE, MK 1, MK 2, & MK 3
Honokoa	74272703	20754	742771.00	2270322.00	0	Projectile	U.S. PROJECTILE, 40-MM, HE, MK 1, MK 2, & MK 3
Honokoa	74272703	20757	742717.00	2270326.00	0	Projectile	U.S. PROJECTILE, 3-IN, APHE, MK 29
Honokoa	74272703	20758	742790.00	2270307.00	0	Projectile	U.S. PROJECTILE, 40-MM, HE, MK 1, MK 2, & MK 3
Honokoa	74272703	20763	742781.00	2270330.00	0	Projectile	U.S. PROJECTILE, 5-IN, HE, MK 35
Honokoa	74272703	20755	742707.00	2270350.00	0	Rocket	U.S. WARHEAD, ROCKET, 2.75-IN, FRAG, MK 1
Honokoa	74272704	20655	742744.00	2270459.00	0	20mm Projectile	U.S. PROJECTILE, 20-MM, HE, M97
Honokoa	74272704	20657	742722.00	2270495.00	0	OE Component	BOOSTER
Honokoa	74272704	20658	742732.00	2270447.00	0	OE Component	BOOSTER

Data query completed 9/7/04  
Sorted by GMU

UXO Summary  
Tier One and Tier Two UXO-Cleared Areas

Work Area	GMU	Barcode ID	UTMX	UTMY	Depth (Inches)	UXO Type	UXO Nomenclature
Honokoa	74272704	20659	742713.00	2270468.00	0	OE Component	U.S. FUZE, PROJECTILE, AD, MK 43, MK 54, MK 55, AND MK 89
Honokoa	74272704	20662	742712.00	2270488.00	0	OE Component	U.S. FUZE, PROJECTILE, BD, MK 19, MK 20, MK 21, MK 28, MK 48, & MK 64
Honokoa	74272704	20665	742709.00	2270470.00	0	OE Component	U.S. FUZE, PROJECTILE, BD, MK 19, MK 20, MK 21, MK 28, MK 48, & MK 64
Honokoa	74272704	20666	742783.00	2270480.00	0	OE Component	U.S. FUZE, PROJECTILE, BD, MK 19, MK 20, MK 21, MK 28, MK 48, & MK 64
Honokoa	74272704	20668	742788.00	2270460.00	0	OE Component	U.S. FUZE, PROJECTILE, PD, MK 27
Honokoa	74272704	20669	742791.00	2270441.00	0	OE Component	BOOSTER
Honokoa	74272704	20670	742796.00	2270411.00	0	OE Component	BOOSTER
Honokoa	74272704	20671	742777.00	2270491.00	0	OE Component	U.S. FUZE, PROJECTILE, AD, MK 43, MK 54, MK 55, AND MK 89
Honokoa	74272704	20672	742783.00	2270489.00	0	OE Component	U.S. FUZE, PROJECTILE, AD, MK 43, MK 54, MK 55, AND MK 89
Honokoa	74272704	20673	742747.00	2270421.00	0	OE Component	U.S. FUZE, PROJECTILE, AD, MK 43, MK 54, MK 55, AND MK 89
Honokoa	74272704	20678	742759.00	2270444.00	0	OE Component	U.S. FUZE, PROJECTILE, BD, MK 19, MK 20, MK 21, MK 28, MK 48, & MK 64
Honokoa	74272704	20656	742727.00	2270493.00	0	Projectile	U.S. PROJECTILE, 40-MM, HE, MK 1, MK 2, & MK 3
Honokoa	74272704	20660	742721.00	2270466.00	0	Projectile	U.S. PROJECTILE, 40-MM, HE, MK 1, MK 2, & MK 3
Honokoa	74272704	20661	742756.00	2270475.00	0	Projectile	U.S. PROJECTILE, 40-MM, HE, MK 1, MK 2, & MK 3
Honokoa	74272704	20663	742790.00	2270477.00	0	Projectile	U.S. PROJECTILE, 5-IN, HE, MK 35
Honokoa	74272704	20664	742787.00	2270413.00	0	Projectile	U.S. PROJECTILE, 5-IN, HE, MK 35
Honokoa	74272704	20667	742796.00	2270445.00	0	Projectile	U.S. PROJECTILE, 3-IN, AA, MK 27 (HE)
Honokoa	74272704	20674	742776.00	2270463.00	0	Projectile	U.S. PROJECTILE, 40-MM, HE, MK 1, MK 2, & MK 3
Honokoa	74272704	20675	742771.00	2270439.00	0	Projectile	U.S. PROJECTILE, 40-MM, HE, MK 1, MK 2, & MK 3
Honokoa	74272704	20676	742783.00	2270467.00	0	Projectile	U.S. PROJECTILE, 40-MM, HE, MK 1, MK 2, & MK 3
Honokoa	74272704	20677	742761.00	2270458.00	0	Projectile	U.S. PROJECTILE, 40-MM, HE, MK 1, MK 2, & MK 3
Honokoa	74272705	24430	742756.00	2270575.00	0	20mm Projectile	U.S. PROJECTILE, 20-MM, HE, M97
Honokoa	74272705	24431	742772.00	2270508.00	0	OE Component	U.S. FUZE, PROJECTILE, AD, MK 43, MK 54, MK 55, AND MK 89
Honokoa	74272705	24432	742788.00	2270515.00	0	OE Component	U.S. FUZE, PROJECTILE, AD, MK 43, MK 54, MK 55, AND MK 89
Honokoa	74272705	24433	742753.00	2270581.00	0	OE Component	U.S. FUZE, PROJECTILE, AD, MK 43, MK 54, MK 55, AND MK 89
Honokoa	74272705	24434	742763.00	2270506.00	0	OE Component	BOOSTER
Honokoa	74272705	24435	742760.00	2270505.00	0	OE Component	BOOSTER
Honokoa	74272705	24436	742719.00	2270552.00	0	OE Component	BOOSTER
Honokoa	74272705	24441	742773.00	2270578.00	0	OE Component	U.S. FUZE, PROJECTILE, BD, MK 19, MK 20, MK 21, MK 28, MK 48, & MK 64
Honokoa	74272705	24429	742709.00	2270599.00	0	Projectile	U.S. PROJECTILE, 5-IN, HE, MK 35
Honokoa	74272705	24437	742724.00	2270563.00	0	Projectile	U.S. PROJECTILE, 40-MM, HE, MK 1, MK 2, & MK 3
Honokoa	74272705	24438	742782.00	2270552.00	0	Projectile	U.S. PROJECTILE, 40-MM, HE, MK 1, MK 2, & MK 3
Honokoa	74272705	24439	742726.00	2270585.00	0	Projectile	U.S. PROJECTILE, 5-IN, HE, MK 35
Honokoa	74272705	24442	742767.00	2270524.00	0	Projectile	U.S. PROJECTILE, 5-IN, HE, MK 35
Honokoa	74272705	24443	742723.00	2270578.00	0	Projectile	U.S. PROJECTILE, 3-IN, AA, MK 27 (HE)
Honokoa	74272705	24444	742729.00	2270590.00	0	Projectile	U.S. PROJECTILE, 40-MM, HE, MK 1, MK 2, & MK 3

Data query completed 9/7/04  
Sorted by GMU

UXO Summary  
Tier One and Tier Two UXO-Cleared Areas

Work Area	GMU	Barcode ID	UTMX	UTMY	Depth (Inches)	UXO Type	UXO Nomenclature
Honokoa	74272705	24446	742720.00	2270542.00	0	Projectile	U.S. PROJECTILE, 5-IN, APHE, MK 32
Honokoa	74272705	24447	742701.00	2270574.00	0	Projectile	U.S. PROJECTILE, 40-MM, HE, MK 1, MK 2, & MK 3
Honokoa	74272705	24448	742742.00	2270510.00	0	Projectile	U.S. PROJECTILE, 40-MM, HE, MK 1, MK 2, & MK 3
Honokoa	74272705	24449	742702.00	2270580.00	0	Projectile	U.S. PROJECTILE, 40-MM, HE, MK 1, MK 2, & MK 3
Honokoa	74272705	24450	742778.00	2270550.00	0	Projectile	U.S. PROJECTILE, 5-IN, HE, MK 35
Honokoa	74272705	24445	742725.00	2270558.00	0	Pyrotechnics	CANDLE MIX
Honokoa	74272706	24463	742746.00	2270655.00	0	20mm Projectile	U.S. PROJECTILE, 20-MM, HE, M97
Honokoa	74272706	24480	742721.05	2270641.10	0	Mortar	U.S. PROJECTILE, 4.2-IN, (107-MM), HE, M3
Honokoa	74272706	24481	742728.33	2270644.70	0	Mortar	U.S. PROJECTILE, 4.2-IN, (107-MM), HE, M3
Honokoa	74272706	24464	742746.00	2270655.00	0	OE Component	U.S. FUZE, PROJECTILE, AD, MK 43, MK 54, MK 55, AND MK 89
Honokoa	74272706	24465	742746.00	2270655.00	0	OE Component	U.S. FUZE, PROJECTILE, AD, MK 43, MK 54, MK 55, AND MK 89
Honokoa	74272706	24471	742732.00	2270669.00	0	OE Component	BOOSTER
Honokoa	74272706	24477	742711.35	2270647.30	0	OE Component	U.S. FUZE, PROJECTILE, BD, MK 19, MK 20, MK 21, MK 28, MK 48, & MK 64
Honokoa	74272706	24478	742714.23	2270646.40	0	OE Component	U.S. FUZE, PROJECTILE, BD, MK 19, MK 20, MK 21, MK 28, MK 48, & MK 64
Honokoa	74272706	24482	742755.34	2270633.30	0	OE Component	U.S. FUZE, PROJECTILE, BD, MK 19, MK 20, MK 21, MK 28, MK 48, & MK 64
Honokoa	74272706	24466	742776.00	2270612.00	0	Projectile	U.S. PROJECTILE, 40-MM, HE, MK 1, MK 2, & MK 3
Honokoa	74272706	24468	742731.00	2270623.00	0	Projectile	U.S. PROJECTILE, 40-MM, HE, MK 1, MK 2, & MK 3
Honokoa	74272706	24469	742791.00	2270611.00	0	Projectile	U.S. PROJECTILE, 40-MM, HE, MK 1, MK 2, & MK 3
Honokoa	74272706	24470	742763.00	2270693.00	0	Projectile	U.S. PROJECTILE, 40-MM, HE, MK 1, MK 2, & MK 3
Honokoa	74272706	24472	742732.00	2270696.00	0	Projectile	U.S. PROJECTILE, 40-MM, HE, MK 1, MK 2, & MK 3
Honokoa	74272706	24473	742746.00	2270655.00	0	Projectile	PROJECTILE, 40-MM, HE (UNKNOWN MK)
Honokoa	74272706	24474	742732.75	2270697.70	0	Projectile	U.S. PROJECTILE, 5-IN, HE, MK 35
Honokoa	74272706	24475	742747.98	2270696.30	0	Projectile	U.S. PROJECTILE, 5-IN, HE, MK 35
Honokoa	74272706	24476	742746.83	2270695.10	0	Projectile	U.S. PROJECTILE, 3-IN, APHE, MK 29
Honokoa	74272706	24479	742715.12	2270647.30	0	Projectile	U.S. PROJECTILE, 5-IN, HE, MK 35
Honokoa	74272706	24483	742743.66	2270617.80	0	Projectile	U.S. PROJECTILE, 5-IN, HE, MK 35
Honokoa	74272706	24484	742727.16	2270622.10	0	Projectile	U.S. PROJECTILE, 5-IN, APHE, MK 46
Honokoa	74272707	24518	742740.00	2270737.00	0	OE Component	U.S. FUZE, PROJECTILE, BD, MK 19, MK 20, MK 21, MK 28, MK 48, & MK 64
Honokoa	74272707	24525	742774.62	2270749.40	0	OE Component	U.S. FUZE, PROJECTILE, BD, MK 19, MK 20, MK 21, MK 28, MK 48, & MK 64
Honokoa	74272707	24528	742750.37	2270732.60	0	OE Component	U.S. FUZE, PROJECTILE, BD, MK 19, MK 20, MK 21, MK 28, MK 48, & MK 64
Honokoa	74272707	24515	742726.00	2270775.00	0	Projectile	U.S. PROJECTILE, 40-MM, HE, MK 1, MK 2, & MK 3
Honokoa	74272707	24516	742732.00	2270761.00	0	Projectile	U.S. PROJECTILE, 40-MM, HE, MK 1, MK 2, & MK 3
Honokoa	74272707	24519	742762.36	2270782.60	0	Projectile	U.S. PROJECTILE, 5-IN, HE, MK 35
Honokoa	74272707	24520	742706.19	2270783.50	0	Projectile	U.S. PROJECTILE, 5-IN, HE, MK 35
Honokoa	74272707	24521	742702.19	2270789.60	0	Projectile	U.S. PROJECTILE, 5-IN, HE, MK 35
Honokoa	74272707	24523	742797.53	2270775.40	0	Projectile	U.S. PROJECTILE, 3-IN, AA, MK 27 (HE)
Honokoa	74272707	24524	742709.94	2270751.60	0	Projectile	U.S. PROJECTILE, 5-IN, HE, MK 35
Honokoa	74272707	24526	742757.64	2270743.10	0	Projectile	U.S. PROJECTILE, 3-IN, AA, MK 27 (HE)
Honokoa	74272707	24527	742757.16	2270735.90	0	Projectile	U.S. PROJECTILE, 5-IN, HE, MK 35

Data query completed 9/7/04  
Sorted by GMU

UXO Summary  
Tier One and Tier Two UXO-Cleared Areas

Work Area	GMU	Barcode ID	UTMX	UTMY	Depth (Inches)	UXO Type	UXO Nomenclature
Honokoa	74272730	30637	742748.00	2273053.00	0	OE Component	U.S. FUZE, PROJECTILE, AD, MK 43, MK 54, MK 55, AND MK 89
Honokoa	74272730	30639	742748.00	2273053.00	0	OE Component	U.S. FUZE, PROJECTILE, PD, MK 27
Honokoa	74272730	30635	742748.16	2273038.60	0	Projectile	U.S. PROJECTILE, 5-IN, SMOKE, MK 30 (WP)
Honokoa	74272730	30636	742766.00	2273031.00	0	Projectile	U.S. PROJECTILE, 3-IN, AA, MK 27 (HE)
Honokoa	74272730	30638	742748.00	2273053.00	0	Projectile	U.S. PROJECTILE, 40-MM, HE, MK 1, MK 2, & MK 3
Honokoa	74272730	30640	742794.00	2273096.00	0	Projectile	U.S. PROJECTILE, 3-IN, AA, MK 27 (HE)
Honokoa	74272730	30641	742748.00	2273053.00	0	Projectile	U.S. PROJECTILE, 40-MM, HE, MK 1, MK 2, & MK 3
Honokoa	74272731	30511	742713.00	2273176.00	0	Projectile	U.S. PROJECTILE, 5-IN, HE, MK 35
Honokoa	74272732	30702	742750.00	2273251.00	0	20mm Projectile	U.S. PROJECTILE, 20-MM, HE, M97
Honokoa	74272732	30703	742747.00	2273298.00	0	OE Component	U.S. FUZE, PROJECTILE, BD, MK 19, MK 20, MK 21, MK 28, MK 48, & MK 64
Honokoa	74272732	30704	742788.00	2273228.00	0	Projectile	U.S. PROJECTILE, 40-MM, HE, MK 1, MK 2, & MK 3
Honokoa	74272733	30705	742744.00	2273390.00	0	OE Component	BOOSTER
Honokoa	74272734	30706	742701.00	2273401.00	0	20mm Projectile	U.S. PROJECTILE, 20-MM, HE, M97
Honokoa	74272734	30707	742701.00	2273402.00	0	Projectile	U.S. PROJECTILE, 40-MM, HE, MK 1, MK 2, & MK 3
Honokoa	74272735	22938	742799.00	2273599.00	0	20mm Projectile	U.S. PROJECTILE, 20-MM, HE, M97
Honokoa	74272735	22937	742779.00	2273544.00	0	Projectile	U.S. PROJECTILE, 40-MM, HE, MK 1, MK 2, & MK 3
Honokoa	74272735	22940	742799.00	2273599.00	0	Projectile	U.S. PROJECTILE, 40-MM, HE, MK 1, MK 2, & MK 3
Honokoa	74272736	22822	742759.00	2273647.00	0	20mm Projectile	U.S. PROJECTILE, 20-MM, HE, M97
Honokoa	74272736	22824	742773.00	2273609.00	0	Projectile	U.S. PROJECTILE, 40-MM, HE, MK 1, MK 2, & MK 3
Honokoa	74272737	28198	742753.00	2273752.00	0	20mm Projectile	U.S. PROJECTILE, 20-MM, HE, M97
Honokoa	74272737	28199	742753.00	2273752.00	0	OE Component	BOOSTER
Honokoa	74272737	28197	742754.00	2273791.00	0	Projectile	U.S. PROJECTILE, 40-MM, HE, MK 1, MK 2, & MK 3
Honokoa	74272737	28200	742744.13	2273782.00	0	Projectile	CANADIAN PROJECTILE, 3-IN, HE, MK 33
Honokoa	74272738	28206	742744.00	2273853.00	0	20mm Projectile	U.S. PROJECTILE, 20-MM, HE, M97
Honokoa	74272738	28201	742736.91	2273811.30	0	Mortar	U.S. PROJECTILE, 4.2-IN, (107-MM), HE, M3
Honokoa	74272738	28203	742784.16	2273859.20	0	OE Component	U.S. FUZE, PROJECTILE, PD, MK 30
Honokoa	74272738	28202	742741.00	2273898.00	0	Projectile	U.S. PROJECTILE, 40-MM, HE, MK 1, MK 2, & MK 3
Honokoa	74272738	28204	742703.00	2273826.00	0	Projectile	U.S. PROJECTILE, 40-MM, HE, MK 1, MK 2, & MK 3
Honokoa	74272738	28205	742738.00	2273818.00	0	Projectile	U.S. PROJECTILE, 40-MM, HE, MK 1, MK 2, & MK 3
Honokoa	74272739	28208	742756.00	2273951.00	0	20mm Projectile	U.S. PROJECTILE, 20-MM, HE, M97
Honokoa	74272739	28207	742704.27	2273975.30	0	Rocket	U.S. ROCKET, 5.0-IN, BOMBARDMENT, MK 50 (BOMBROC) with WARHEAD, MK 10
North Coast	74272741	28275	742700.02	2274101.00	0	20mm Projectile	U.S. PROJECTILE, 20-MM, HE, M97
North Coast	74272741	28272	742706.74	2274111.60	0	Rocket	U.S. WARHEAD, ROCKET, 5.0-IN, HE, MK 6
North Coast	74272741	28274	742700.02	2274101.00	0	Small Arms	SMALL ARMS
North Coast	74272744	28249	742751.59	2274461.90	0	Projectile	U.S. PROJECTILE, 40-MM, HE, MK 1, MK 2, & MK 3
North Coast	74272744	28250	742788.11	2274460.20	0	Projectile	U.S. PROJECTILE, 40-MM, HE, MK 1, MK 2, & MK 3
North Coast	74272746	28775	742746.92	2274648.20	0	Projectile	U.S. PROJECTILE, 40-MM, HE, MK 1, MK 2, & MK 3
North Coast	74272746	28776	742767.54	2274637.90	0	Projectile	U.S. PROJECTILE, 3-IN, APHE, MK 29
North Coast	74272747	28761	742700.02	2274700.00	0	Small Arms	SMALL ARMS
Waikahalulu	74282689	45403	742805.00	2268905.00	0	20mm Projectile	U.S. PROJECTILE, 20-MM, HE, M97
Waikahalulu	74282689	45404	742889.00	2268957.00	0	OE Component	BOOSTER
Waikahalulu	74282690	45405	742895.00	2269005.00	0	20mm Projectile	U.S. PROJECTILE, 20-MM, HE, M97
Waikahalulu	74282690	45406	742825.00	2269041.00	0	OE Component	BOOSTER
Waikahalulu	74282690	45407	742803.00	2269007.00	0	Projectile	U.S. PROJECTILE, 5-IN, HE, MK 35
Waikahalulu	74282691	36966	742810.00	2269179.00	0	20mm Projectile	U.S. PROJECTILE, 20-MM, HE, M97

Data query completed 9/7/04  
Sorted by GMU

UXO Summary  
Tier One and Tier Two UXO-Cleared Areas

Work Area	GMU	Barcode ID	UTMX	UTMY	Depth (Inches)	UXO Type	UXO Nomenclature
Waikahalulu	74282691	36969	742809.00	2269199.00	0	Bomb	U.S. BOMB, 3-LB, PRACTICE, MK 3, MK 4, MK 5, AN- MK 23, & MK 43
Waikahalulu	74282691	36967	742856.00	2269160.00	0	OE Component	BOOSTER
Waikahalulu	74282691	36968	742832.00	2269145.00	0	Projectile	U.S. PROJECTILE, 40-MM, HE, MK 1, MK 2, & MK 3
Waikahalulu	74282691	36970	742809.28	2269199.10	0	Projectile	U.S. PROJECTILE, 6-IN, HE, MK 34
Waikahalulu	74282692	36159	742805.00	2269295.00	0	20mm Projectile	U.S. PROJECTILE, 20-MM, HE, M97
Waikahalulu	74282692	36161	742817.00	2269286.00	0	Projectile	U.S. PROJECTILE, 40-MM, HE, MK 1, MK 2, & MK 3
Waikahalulu	74282692	36160	742805.00	2269295.00	0	Small Arms	SMALL ARMS
Waikahalulu	74282693	36088	742849.00	2269363.00	0	20mm Projectile	U.S. PROJECTILE, 20-MM, HE, M97
Waikahalulu	74282693	36085	742822.00	2269337.00	0	OE Component	U.S. FUZE, PROJECTILE, BD, MK 19, MK 20, MK 21, MK 28, MK 48, & MK 64
Waikahalulu	74282693	36086	742829.00	2269340.00	0	OE Component	U.S. FUZE, PROJECTILE, BD, MK 19, MK 20, MK 21, MK 28, MK 48, & MK 64
Waikahalulu	74282693	36087	742886.00	2269361.00	0	Projectile	U.S. PROJECTILE, 40-MM, HE, MK 1, MK 2, & MK 3
Waikahalulu	74282694	36006	742846.00	2269448.00	0	20mm Projectile	U.S. PROJECTILE, 20-MM, HE, M97
Waikahalulu	74282694	36007	742846.00	2269448.00	0	Small Arms	SMALL ARMS
Waikahalulu	74282695	36094	742875.00	2269520.00	0	20mm Projectile	U.S. PROJECTILE, 20-MM, HE, M97
Waikahalulu	74282695	36089	742875.00	2269523.00	0	OE Component	U.S. FUZE, PROJECTILE, BD, MK 19, MK 20, MK 21, MK 28, MK 48, & MK 64
Waikahalulu	74282695	36092	742868.00	2269501.00	0	OE Component	U.S. FUZE, PROJECTILE, AD, MK 43, MK 54, MK 55, AND MK 89
Waikahalulu	74282695	36093	742850.00	2269520.00	0	OE Component	U.S. FUZE, PROJECTILE, AD, MK 43, MK 54, MK 55, AND MK 89
Waikahalulu	74282695	36090	742822.00	2269506.00	0	Projectile	U.S. PROJECTILE, 40-MM, HE, MK 1, MK 2, & MK 3
Waikahalulu	74282695	36091	742875.00	2269523.00	0	Projectile	U.S. PROJECTILE, 40-MM, HE, MK 1, MK 2, & MK 3
Waikahalulu	74282696	35861	742801.00	2269601.00	0	20mm Projectile	U.S. PROJECTILE, 20-MM, HE, M97
Waikahalulu	74282696	35862	742828.00	2269624.00	0	OE Component	U.S. FUZE, PROJECTILE, PD, MK 27
Waikahalulu	74282696	35863	742816.00	2269601.00	0	OE Component	U.S. FUZE, PROJECTILE, AD, MK 43, MK 54, MK 55, AND MK 89
Waikahalulu	74282696	35864	742878.00	2269633.00	0	OE Component	U.S. FUZE, PROJECTILE, AD, MK 43, MK 54, MK 55, AND MK 89
Waikahalulu	74282696	35867	742870.00	2269624.00	0	OE Component	U.S. FUZE, PROJECTILE, BD, MK 19, MK 20, MK 21, MK 28, MK 48, & MK 64
Waikahalulu	74282696	35865	742880.00	2269608.00	0	Projectile	U.S. PROJECTILE, 40-MM, HE, MK 1, MK 2, & MK 3
Waikahalulu	74282696	35866	742833.00	2269606.00	0	Projectile	U.S. PROJECTILE, 40-MM, HE, MK 1, MK 2, & MK 3
Waikahalulu	74282696	35868	742858.00	2269607.00	0	Projectile	U.S. PROJECTILE, 3-IN, AA, MK 27 (HE)
Waikahalulu	74282696	35869	742895.00	2269616.00	0	Projectile	U.S. PROJECTILE, 5-IN, APHE, MK 32
Waikahalulu	74282696	35870	742895.00	2269657.00	0	Projectile	U.S. PROJECTILE, 3-IN, APHE, MK 29
Waikahalulu	74282697	35901	742801.00	2269701.00	0	20mm Projectile	U.S. PROJECTILE, 20-MM, HE, M97
Waikahalulu	74282697	35903	742885.00	2269718.00	0	Bomb	U.S. BOMB, 3-LB, PRACTICE, MK 3, MK 4, MK 5, AN- MK 23, & MK 43
Waikahalulu	74282697	35904	742888.00	2269719.00	0	Bomb	U.S. BOMB, 3-LB, PRACTICE, MK 3, MK 4, MK 5, AN- MK 23, & MK 43
Waikahalulu	74282697	35888	742805.00	2269729.00	0	OE Component	U.S. FUZE, PROJECTILE, BD, MK 19, MK 20, MK 21, MK 28, MK 48, & MK 64
Waikahalulu	74282697	35895	742846.00	2269747.00	0	OE Component	U.S. FUZE, PROJECTILE, AD, MK 43, MK 54, MK 55, AND MK 89

Data query completed 9/7/04  
Sorted by GMU

UXO Summary  
Tier One and Tier Two UXO-Cleared Areas

Work Area	GMU	Barcode ID	UTMX	UTMY	Depth (Inches)	UXO Type	UXO Nomenclature
Waikahalulu	74282697	35896	742803.00	2269787.00	0	OE Component	U.S. FUZE, PROJECTILE, AD, MK 43, MK 54, MK 55, AND MK 89
Waikahalulu	74282697	35897	742869.00	2269781.00	0	OE Component	U.S. FUZE, PROJECTILE, AD, MK 43, MK 54, MK 55, AND MK 89
Waikahalulu	74282697	35898	742874.00	2269730.00	0	OE Component	U.S. FUZE, PROJECTILE, AD, MK 43, MK 54, MK 55, AND MK 89
Waikahalulu	74282697	35899	742882.00	2269734.00	0	OE Component	U.S. FUZE, PROJECTILE, AD, MK 43, MK 54, MK 55, AND MK 89
Waikahalulu	74282697	35900	742835.00	2269731.00	0	OE Component	U.S. FUZE, PROJECTILE, AD, MK 43, MK 54, MK 55, AND MK 89
Waikahalulu	74282697	35889	742803.00	2269718.00	0	Projectile	U.S. PROJECTILE, 40-MM, HE, MK 1, MK 2, & MK 3
Waikahalulu	74282697	35890	742809.00	2269733.00	0	Projectile	U.S. PROJECTILE, 40-MM, HE, MK 1, MK 2, & MK 3
Waikahalulu	74282697	35891	742813.00	2269737.00	0	Projectile	U.S. PROJECTILE, 40-MM, HE, MK 1, MK 2, & MK 3
Waikahalulu	74282697	35892	742833.00	2269701.00	0	Projectile	U.S. PROJECTILE, 40-MM, HE, MK 1, MK 2, & MK 3
Waikahalulu	74282697	35893	742834.00	2269741.00	0	Projectile	U.S. PROJECTILE, 40-MM, HE, MK 1, MK 2, & MK 3
Waikahalulu	74282697	35894	742801.00	2269799.00	0	Projectile	U.S. PROJECTILE, 40-MM, HE, MK 1, MK 2, & MK 3
Waikahalulu	74282697	35905	742828.00	2269742.00	0	Projectile	U.S. PROJECTILE, 3-IN, APHE, MK 29
Waikahalulu	74282697	35902	742801.00	2269701.00	0	Small Arms	SMALL ARMS
Honokoa	74282698	10663	742837.73	2269899.80	0	20mm Projectile	PROJECTILE, 20-MM (UNKNOWN MK)
Honokoa	74282698	35912	742801.00	2269897.00	0	Projectile	U.S. PROJECTILE, 40-MM, HE, MK 1, MK 2, & MK 3
Honokoa	74282698	35919	742805.00	2269876.00	0	Projectile	U.S. PROJECTILE, 3-IN, APHE, MK 29
Honokoa	74282698	10664	742838.08	2269900.10	0	Small Arms	SMALL ARMS
Waikahalulu	74282698	35906	742801.00	2269801.00	0	20mm Projectile	U.S. PROJECTILE, 20-MM, HE, M97
Waikahalulu	74282698	10857	742816.60	2269836.80	24	Bomb	U.S. BOMB, 500-LB, DEMOLITION, HE, AN-M43 & AN-M64
Waikahalulu	74282698	35916	742893.00	2269863.00	0	OE Component	U.S. FUZE, PROJECTILE, AD, MK 43, MK 54, MK 55, AND MK 89
Waikahalulu	74282698	35917	742856.00	2269856.00	0	OE Component	BOOSTER
Waikahalulu	74282698	35918	742864.00	2269812.00	0	OE Component	U.S. FUZE, PROJECTILE, PD, MK 27
Waikahalulu	74282698	35908	742889.00	2269831.00	0	Projectile	U.S. PROJECTILE, 40-MM, HE, MK 1, MK 2, & MK 3
Waikahalulu	74282698	35909	742887.00	2269899.00	0	Projectile	U.S. PROJECTILE, 40-MM, HE, MK 1, MK 2, & MK 3
Waikahalulu	74282698	35910	742881.00	2269899.00	0	Projectile	U.S. PROJECTILE, 40-MM, HE, MK 1, MK 2, & MK 3
Waikahalulu	74282698	35911	742834.00	2269843.00	0	Projectile	U.S. PROJECTILE, 40-MM, HE, MK 1, MK 2, & MK 3
Waikahalulu	74282698	35913	742830.00	2269813.00	0	Projectile	U.S. PROJECTILE, 40-MM, HE, MK 1, MK 2, & MK 3
Waikahalulu	74282698	35914	742833.00	2269814.00	0	Projectile	U.S. PROJECTILE, 40-MM, HE, MK 1, MK 2, & MK 3
Waikahalulu	74282698	35915	742872.00	2269853.00	0	Projectile	PROJECTILE, 30-MM, HE, M1
Waikahalulu	74282698	35907	742801.00	2269801.00	0	Small Arms	SMALL ARMS
Honokoa	74282699	36122	742805.00	2269905.00	0	20mm Projectile	U.S. PROJECTILE, 20-MM, HE, M97
Honokoa	74282699	10650	742854.66	2269965.80	0	OE Component	BOOSTER
Honokoa	74282699	36116	742800.02	2269975.00	0	OE Component	U.S. FUZE, PROJECTILE, PD, MK 27
Honokoa	74282699	36119	742825.00	2269970.00	0	OE Component	U.S. FUZE, PROJECTILE, BD, MK 19, MK 20, MK 21, MK 28, MK 48, & MK 64
Honokoa	74282699	36120	742816.00	2269941.00	0	OE Component	U.S. FUZE, PROJECTILE, PD, MK 27
Honokoa	74282699	10649	742852.08	2269968.80	0	Projectile	U.S. PROJECTILE, 40-MM, HE, MK 1, MK 2, & MK 3
Honokoa	74282699	36117	742820.00	2269973.00	0	Projectile	U.S. PROJECTILE, 40-MM, HE, MK 1, MK 2, & MK 3
Honokoa	74282699	36118	742832.00	2269966.00	0	Projectile	U.S. PROJECTILE, 40-MM, HE, MK 1, MK 2, & MK 3
Honokoa	74282699	36121	742805.00	2269905.00	0	Small Arms	SMALL ARMS
K-1 Road	74282699	10647	742896.67	2269996.90	0	20mm Projectile	PROJECTILE, 20-MM (UNKNOWN MK)

Data query completed 9/7/04  
Sorted by GMU



UXO Summary  
Tier One and Tier Two UXO-Cleared Areas

Work Area	GMU	Barcode ID	UTMX	UTMY	Depth (Inches)	UXO Type	UXO Nomenclature
K-1 Road	74282699	10648	742896.67	2269996.90	0	OE Component	FUZE, TIME, M700
K-1 Road	74282699	10882	742891.00	2269995.70	1	Projectile	U.S. PROJECTILE, 40-MM, HE, MK 1, MK 2, & MK 3
K-1 Road	74282699	10883	742881.99	2269938.50	24	Projectile	PROJECTILE, 5-IN, PRACTICE (UNKNOWN MK)
Waikalalulu	74282699	36115	742888.00	2269930.00	0	OE Component	U.S. FUZE, PROJECTILE, AD, MK 43, MK 54, MK 55, AND MK 89
Honokoa	74282700	10886	742799.90	2270001.70	0	Small Arms	SMALL ARMS
K-1 Road	74282700	10885	742800.16	2270001.60	0	20mm Projectile	PROJECTILE, 20-MM (UNKNOWN MK)
K-1 Road	74282700	10897	742885.73	2270013.10	2	20mm Projectile	PROJECTILE, 20-MM (UNKNOWN MK)
K-1 Road	74282700	10884	742817.34	2270000.50	0	Projectile	U.S. PROJECTILE, 40-MM, HE, MK 1, MK 2, & MK 3
K-1 Road	74282700	10888	742803.18	2270060.60	0	Projectile	U.S. PROJECTILE, 40-MM, HE, MK 1, MK 2, & MK 3
K-1 Road	74282700	10889	742807.58	2270064.90	0	Projectile	U.S. PROJECTILE, 40-MM, HE, MK 1, MK 2, & MK 3
K-1 Road	74282700	10891	742836.64	2270094.00	0	Projectile	PROJECTILE, 5-IN, HE (UNKNOWN MK)
K-1 Road	74282700	10893	742878.33	2270088.10	0	Projectile	U.S. PROJECTILE, 5-IN, HE, MK 47
K-1 Road	74282700	10894	742887.13	2270052.20	0	Projectile	PROJECTILE, 5-IN, HE (UNKNOWN MK)
K-1 Road	74282700	10896	742853.40	2270024.20	0	Projectile	U.S. PROJECTILE, 40-MM, HE, MK 1, MK 2, & MK 3
K-1 Road	74282700	8039	742868.58	2270035.00	1	Projectile	U.S. PROJECTILE, 40-MM, HE, MK 1, MK 2, & MK 3
K-1 Road	74282700	8040	742847.79	2270061.20	2	Projectile	U.S. PROJECTILE, 40-MM, HE, MK 1, MK 2, & MK 3
K-1 Road	74282700	8041	742816.55	2270045.80	2	Projectile	U.S. PROJECTILE, 40-MM, HE, MK 1, MK 2, & MK 3
Honokoa	74282701	36431	742800.02	2270100.00	0	20mm Projectile	U.S. PROJECTILE, 20-MM, HE, M97
Honokoa	74282701	36428	742893.00	2270157.00	0	OE Component	U.S. FUZE, PROJECTILE, BD, MK 19, MK 20, MK 21, MK 28, MK 48, & MK 64
Honokoa	74282701	36429	742825.00	2270111.00	0	OE Component	U.S. FUZE, PROJECTILE, BD, MK 19, MK 20, MK 21, MK 28, MK 48, & MK 64
Honokoa	74282701	36433	742801.00	2270129.00	0	OE Component	U.S. FUZE, PROJECTILE, PD, MK 30
Honokoa	74282701	36434	742892.00	2270127.00	0	OE Component	U.S. FUZE, PROJECTILE, AD, MK 43, MK 54, MK 55, AND MK 89
Honokoa	74282701	36435	742855.00	2270144.00	0	OE Component	BURSTER TUBE
Honokoa	74282701	36436	742805.00	2270160.00	0	Projectile	PROJECTILE, 25-MM, HE, M1
Honokoa	74282701	36437	742841.00	2270154.00	0	Projectile	PROJECTILE, 25-MM, HE, M1
Honokoa	74282701	36438	742894.00	2270198.00	0	Projectile	U.S. PROJECTILE, 40-MM, HE, MK 1, MK 2, & MK 3
Honokoa	74282701	36439	742813.00	2270191.00	0	Projectile	U.S. PROJECTILE, 40-MM, HE, MK 1, MK 2, & MK 3
Honokoa	74282701	36440	742812.00	2270184.00	0	Projectile	U.S. PROJECTILE, 40-MM, HE, MK 1, MK 2, & MK 3
Honokoa	74282701	36441	742809.00	2270169.00	0	Projectile	U.S. PROJECTILE, 40-MM, HE, MK 1, MK 2, & MK 3
Honokoa	74282701	36442	742809.00	2270151.00	0	Projectile	U.S. PROJECTILE, 40-MM, HE, MK 1, MK 2, & MK 3
Honokoa	74282701	36443	742801.00	2270134.00	0	Projectile	U.S. PROJECTILE, 40-MM, HE, MK 1, MK 2, & MK 3
Honokoa	74282701	36444	742801.00	2270135.00	0	Projectile	U.S. PROJECTILE, 40-MM, HE, MK 1, MK 2, & MK 3
Honokoa	74282701	36445	742823.00	2270182.00	0	Projectile	U.S. PROJECTILE, 40-MM, HE, MK 1, MK 2, & MK 3
Honokoa	74282701	36446	742816.00	2270148.00	0	Projectile	U.S. PROJECTILE, 40-MM, HE, MK 1, MK 2, & MK 3
Honokoa	74282701	36447	742837.00	2270112.00	0	Projectile	U.S. PROJECTILE, 40-MM, HE, MK 1, MK 2, & MK 3
Honokoa	74282701	36448	742832.00	2270162.00	0	Projectile	U.S. PROJECTILE, 40-MM, HE, MK 1, MK 2, & MK 3
Honokoa	74282701	36449	742830.00	2270169.00	0	Projectile	U.S. PROJECTILE, 40-MM, HE, MK 1, MK 2, & MK 3
Honokoa	74282701	36450	742832.00	2270164.00	0	Projectile	U.S. PROJECTILE, 40-MM, HE, MK 1, MK 2, & MK 3
Honokoa	74282701	36451	742840.00	2270114.00	0	Projectile	U.S. PROJECTILE, 40-MM, HE, MK 1, MK 2, & MK 3
Honokoa	74282701	36452	742841.00	2270110.00	0	Projectile	U.S. PROJECTILE, 40-MM, HE, MK 1, MK 2, & MK 3
Honokoa	74282701	36453	742852.00	2270126.00	0	Projectile	U.S. PROJECTILE, 40-MM, HE, MK 1, MK 2, & MK 3
Honokoa	74282701	36454	742880.00	2270195.00	0	Projectile	U.S. PROJECTILE, 40-MM, HE, MK 1, MK 2, & MK 3
Honokoa	74282701	36455	742875.00	2270166.00	0	Projectile	U.S. PROJECTILE, 40-MM, HE, MK 1, MK 2, & MK 3
Honokoa	74282701	36456	742865.00	2270171.00	0	Projectile	U.S. PROJECTILE, 40-MM, HE, MK 1, MK 2, & MK 3

Data query completed 9/7/04  
Sorted by GMU

UXO Summary  
Tier One and Tier Two UXO-Cleared Areas

Work Area	GMU	Barcode ID	UTMX	UTMY	Depth (Inches)	UXO Type	UXO Nomenclature
Honokoa	74282701	36457	742893.00	2270140.00	0	Projectile	U.S. PROJECTILE, 5-IN, HE, MK 35
Honokoa	74282701	36458	742848.00	2270155.00	0	Projectile	U.S. PROJECTILE, 5-IN, HE, MK 35
Honokoa	74282701	36459	742864.00	2270174.00	0	Projectile	U.S. PROJECTILE, 5-IN, HE, MK 35
Honokoa	74282701	36460	742821.00	2270136.00	0	Projectile	U.S. PROJECTILE, 3-IN, APHE, MK 29
Honokoa	74282701	36461	742845.00	2270119.00	0	Projectile	U.S. PROJECTILE, 3-IN, APHE, MK 29
Honokoa	74282701	36462	742875.00	2270159.00	0	Projectile	U.S. PROJECTILE, 3-IN, AA, MK 27 (HE)
Honokoa	74282701	36432	742800.02	2270100.00	0	Raw Explosives	RAW EXPLOSIVES
Honokoa	74282701	36463	742846.00	2270143.00	0	Rocket	U.S. WARHEAD, ROCKET, 2.75-IN, FRAG, MK 1
Honokoa	74282701	36430	742800.02	2270100.00	0	Small Arms	SMALL ARMS
Honokoa	74282702	20560	742843.00	2270251.00	0	20mm Projectile	U.S. PROJECTILE, 20-MM, HE, M97
Honokoa	74282702	20577	742815.00	2270274.00	0	OE Component	U.S. FUZE, PROJECTILE, AD, MK 43, MK 54, MK 55, AND MK 89
Honokoa	74282702	20578	742841.00	2270287.00	0	OE Component	U.S. FUZE, PROJECTILE, AD, MK 43, MK 54, MK 55, AND MK 89
Honokoa	74282702	20579	742891.00	2270213.00	0	OE Component	BOOSTER
Honokoa	74282702	20580	742875.00	2270253.00	0	OE Component	U.S. FUZE, PROJECTILE, BD, MK 19, MK 20, MK 21, MK 28, MK 48, & MK 64
Honokoa	74282702	20583	742834.00	2270242.00	0	OE Component	U.S. FUZE, PROJECTILE, BD, MK 19, MK 20, MK 21, MK 28, MK 48, & MK 64
Honokoa	74282702	20584	742882.00	2270262.00	0	OE Component	U.S. FUZE, PROJECTILE, BD, MK 19, MK 20, MK 21, MK 28, MK 48, & MK 64
Honokoa	74282702	20561	742810.00	2270281.00	0	Projectile	U.S. PROJECTILE, 40-MM, HE, MK 1, MK 2, & MK 3
Honokoa	74282702	20562	742815.00	2270265.00	0	Projectile	U.S. PROJECTILE, 40-MM, HE, MK 1, MK 2, & MK 3
Honokoa	74282702	20563	742862.00	2270281.00	0	Projectile	U.S. PROJECTILE, 40-MM, HE, MK 1, MK 2, & MK 3
Honokoa	74282702	20564	742843.00	2270279.00	0	Projectile	U.S. PROJECTILE, 40-MM, HE, MK 1, MK 2, & MK 3
Honokoa	74282702	20565	742873.00	2270294.00	0	Projectile	U.S. PROJECTILE, 40-MM, HE, MK 1, MK 2, & MK 3
Honokoa	74282702	20566	742862.00	2270281.00	0	Projectile	U.S. PROJECTILE, 40-MM, HE, MK 1, MK 2, & MK 3
Honokoa	74282702	20567	742854.00	2270278.00	0	Projectile	U.S. PROJECTILE, 40-MM, HE, MK 1, MK 2, & MK 3
Honokoa	74282702	20568	742852.00	2270276.00	0	Projectile	U.S. PROJECTILE, 40-MM, HE, MK 1, MK 2, & MK 3
Honokoa	74282702	20569	742830.00	2270260.00	0	Projectile	U.S. PROJECTILE, 40-MM, HE, MK 1, MK 2, & MK 3
Honokoa	74282702	20570	742866.00	2270296.00	0	Projectile	U.S. PROJECTILE, 40-MM, HE, MK 1, MK 2, & MK 3
Honokoa	74282702	20571	742807.00	2270235.00	0	Projectile	U.S. PROJECTILE, 40-MM, HE, MK 1, MK 2, & MK 3
Honokoa	74282702	20572	742800.02	2270228.00	0	Projectile	U.S. PROJECTILE, 40-MM, HE, MK 1, MK 2, & MK 3
Honokoa	74282702	20573	742864.00	2270261.00	0	Projectile	U.S. PROJECTILE, 40-MM, HE, MK 1, MK 2, & MK 3
Honokoa	74282702	20574	742825.00	2270240.00	0	Projectile	U.S. PROJECTILE, 40-MM, HE, MK 1, MK 2, & MK 3
Honokoa	74282702	20575	742891.00	2270213.00	0	Projectile	U.S. PROJECTILE, 40-MM, HE, MK 1, MK 2, & MK 3
Honokoa	74282702	20576	742884.00	2270229.00	0	Projectile	U.S. PROJECTILE, 40-MM, HE, MK 1, MK 2, & MK 3
Honokoa	74282702	20581	742892.00	2270254.00	0	Projectile	U.S. PROJECTILE, 3-IN, AA, MK 27 (HE)
Honokoa	74282702	20582	742834.00	2270227.00	0	Projectile	U.S. PROJECTILE, 3-IN, AA, MK 27 (HE)
Honokoa	74282703	20776	742866.00	2270341.00	0	20mm Projectile	U.S. PROJECTILE, 20-MM, HE, M97
Honokoa	74282703	20766	742865.00	2270324.00	0	OE Component	U.S. FUZE, PROJECTILE, BD, MK 19, MK 20, MK 21, MK 28, MK 48, & MK 64
Honokoa	74282703	20769	742864.00	2270336.00	0	OE Component	U.S. FUZE, PROJECTILE, BD, MK 19, MK 20, MK 21, MK 28, MK 48, & MK 64
Honokoa	74282703	20772	742864.00	2270336.00	0	OE Component	U.S. FUZE, PROJECTILE, BD, MK 19, MK 20, MK 21, MK 28, MK 48, & MK 64
Honokoa	74282703	20777	742889.00	2270342.00	0	OE Component	U.S. FUZE, PROJECTILE, BD, MK 19, MK 20, MK 21, MK 28, MK 48, & MK 64

Data query completed 9/7/04  
Sorted by GMU

UXO Summary  
Tier One and Tier Two UXO-Cleared Areas

Work Area	GMU	Barcode ID	UTMX	UTMY	Depth (Inches)	UXO Type	UXO Nomenclature
Honokoa	74282703	20778	742878.00	2270333.00	0	OE Component	BOOSTER
Honokoa	74282703	20779	742864.00	2270333.00	0	OE Component	BOOSTER
Honokoa	74282703	20780	742885.00	2270361.00	0	OE Component	BOOSTER
Honokoa	74282703	20782	742866.00	2270346.00	0	OE Component	U.S. FUZE, PROJECTILE, AD, MK 43, MK 54, MK 55, AND MK 89
Honokoa	74282703	20783	742867.00	2270370.00	0	OE Component	U.S. FUZE, PROJECTILE, AD, MK 43, MK 54, MK 55, AND MK 89
Honokoa	74282703	20784	742878.00	2270312.00	0	OE Component	U.S. FUZE, PROJECTILE, AD, MK 43, MK 54, MK 55, AND MK 89
Honokoa	74282703	20764	742868.00	2270331.00	0	Projectile	U.S. PROJECTILE, 5-IN, HE, MK 35
Honokoa	74282703	20765	742864.00	2270317.00	0	Projectile	U.S. PROJECTILE, 5-IN, HE, MK 35
Honokoa	74282703	20767	742868.00	2270317.00	0	Projectile	U.S. PROJECTILE, 5-IN, APHE, MK 38
Honokoa	74282703	20768	742864.00	2270335.00	0	Projectile	U.S. PROJECTILE, 5-IN, HE, MK 35
Honokoa	74282703	20770	742852.00	2270348.00	0	Projectile	U.S. PROJECTILE, 5-IN, HE, MK 35
Honokoa	74282703	20771	742860.00	2270362.00	0	Projectile	U.S. PROJECTILE, 5-IN, HE, MK 35
Honokoa	74282703	20774	742824.00	2270317.00	0	Projectile	U.S. PROJECTILE, 3-IN, AA, MK 27 (HE)
Honokoa	74282703	20775	742851.00	2270396.00	0	Projectile	U.S. PROJECTILE, 5-IN, APHE, MK 38
Honokoa	74282703	20781	742852.00	2270380.00	0	Projectile	U.S. PROJECTILE, 3-IN, AA, MK 27 (HE)
Honokoa	74282703	20785	742890.00	2270395.00	0	Projectile	U.S. PROJECTILE, 40-MM, HE, MK 1, MK 2, & MK 3
Honokoa	74282703	20786	742807.00	2270303.00	0	Projectile	U.S. PROJECTILE, 40-MM, HE, MK 1, MK 2, & MK 3
Honokoa	74282703	20787	742831.00	2270394.00	0	Projectile	U.S. PROJECTILE, 40-MM, HE, MK 1, MK 2, & MK 3
Honokoa	74282703	20788	742806.00	2270390.00	0	Projectile	U.S. PROJECTILE, 40-MM, HE, MK 1, MK 2, & MK 3
Honokoa	74282703	20789	742827.00	2270330.00	0	Projectile	U.S. PROJECTILE, 40-MM, HE, MK 1, MK 2, & MK 3
Honokoa	74282703	20790	742853.00	2270394.00	0	Projectile	U.S. PROJECTILE, 40-MM, HE, MK 1, MK 2, & MK 3
Honokoa	74282703	20791	742852.00	2270348.00	0	Projectile	U.S. PROJECTILE, 40-MM, HE, MK 1, MK 2, & MK 3
Honokoa	74282703	20792	742808.00	2270349.00	0	Projectile	U.S. PROJECTILE, 40-MM, HE, MK 1, MK 2, & MK 3
Honokoa	74282703	20793	742899.00	2270348.00	0	Projectile	U.S. PROJECTILE, 40-MM, HE, MK 1, MK 2, & MK 3
Honokoa	74282703	20794	742870.00	2270376.00	0	Projectile	U.S. PROJECTILE, 40-MM, HE, MK 1, MK 2, & MK 3
Honokoa	74282703	20795	742887.00	2270324.00	0	Projectile	U.S. PROJECTILE, 40-MM, HE, MK 1, MK 2, & MK 3
Honokoa	74282703	20796	742851.00	2270350.00	0	Projectile	U.S. PROJECTILE, 40-MM, HE, MK 1, MK 2, & MK 3
Honokoa	74282703	20797	742883.00	2270369.00	0	Projectile	U.S. PROJECTILE, 40-MM, HE, MK 1, MK 2, & MK 3
Honokoa	74282703	20798	742899.00	2270337.00	0	Projectile	U.S. PROJECTILE, 40-MM, HE, MK 1, MK 2, & MK 3
Honokoa	74282703	20799	742808.00	2270337.00	0	Projectile	U.S. PROJECTILE, 40-MM, HE, MK 1, MK 2, & MK 3
Honokoa	74282703	20800	742881.00	2270392.00	0	Projectile	U.S. PROJECTILE, 40-MM, HE, MK 1, MK 2, & MK 3
Honokoa	74282703	20822	742868.00	2270330.00	0	Projectile	U.S. PROJECTILE, 5-IN, HE, MK 35
Honokoa	74282704	20802	742848.00	2270451.00	0	20mm Projectile	U.S. PROJECTILE, 20-MM, HE, M97
Honokoa	74282704	20808	742823.00	2270496.00	0	OE Component	U.S. FUZE, PROJECTILE, AD, MK 43, MK 54, MK 55, AND MK 89
Honokoa	74282704	20809	742881.00	2270490.00	0	OE Component	U.S. FUZE, PROJECTILE, AD, MK 43, MK 54, MK 55, AND MK 89
Honokoa	74282704	20810	742864.00	2270403.00	0	OE Component	U.S. FUZE, PROJECTILE, AD, MK 43, MK 54, MK 55, AND MK 89
Honokoa	74282704	20811	742882.00	2270458.00	0	OE Component	U.S. FUZE, PROJECTILE, AD, MK 43, MK 54, MK 55, AND MK 89
Honokoa	74282704	20803	742877.00	2270478.00	0	Projectile	U.S. PROJECTILE, 5-IN, APHE, MK 38
Honokoa	74282704	20804	742823.00	2270459.00	0	Projectile	U.S. PROJECTILE, 5-IN, HE, MK 35
Honokoa	74282704	20805	742857.00	2270499.00	0	Projectile	U.S. PROJECTILE, 5-IN, HE, MK 35
Honokoa	74282704	20806	742875.00	2270493.00	0	Projectile	U.S. PROJECTILE, 5-IN, HE, MK 35

Data query completed 9/7/04  
Sorted by GMU

UXO Summary  
Tier One and Tier Two UXO-Cleared Areas

Work Area	GMU	Barcode ID	UTMX	UTMY	Depth (Inches)	UXO Type	UXO Nomenclature
Honokoa	74282704	20807	742848.00	2270460.00	0	Projectile	U.S. PROJECTILE, 3-IN, APHE, MK 29
Honokoa	74282704	20812	742870.00	2270459.00	0	Projectile	U.S. PROJECTILE, 40-MM, HE, MK 1, MK 2, & MK 3
Honokoa	74282704	20813	742866.00	2270450.00	0	Projectile	U.S. PROJECTILE, 40-MM, HE, MK 1, MK 2, & MK 3
Honokoa	74282704	20814	742892.00	2270463.00	0	Projectile	U.S. PROJECTILE, 40-MM, HE, MK 1, MK 2, & MK 3
Honokoa	74282704	20815	742874.00	2270438.00	0	Projectile	U.S. PROJECTILE, 40-MM, HE, MK 1, MK 2, & MK 3
Honokoa	74282704	20816	742857.00	2270490.00	0	Projectile	U.S. PROJECTILE, 40-MM, HE, MK 1, MK 2, & MK 3
Honokoa	74282704	20817	742812.00	2270428.00	0	Projectile	U.S. PROJECTILE, 40-MM, HE, MK 1, MK 2, & MK 3
Honokoa	74282704	20818	742816.00	2270398.00	0	Projectile	U.S. PROJECTILE, 40-MM, HE, MK 1, MK 2, & MK 3
Honokoa	74282704	20819	742883.00	2270463.00	0	Projectile	U.S. PROJECTILE, 40-MM, HE, MK 1, MK 2, & MK 3
Honokoa	74282704	20820	742887.00	2270416.00	0	Projectile	U.S. PROJECTILE, 40-MM, HE, MK 1, MK 2, & MK 3
Honokoa	74282704	20821	742809.00	2270490.00	0	Projectile	U.S. PROJECTILE, 40-MM, HE, MK 1, MK 2, & MK 3
Honokoa	74282705	24774	742882.00	2270521.00	0	OE Component	U.S. FUZE, PROJECTILE, PD, MK 27
Honokoa	74282705	24776	742863.00	2270547.00	0	OE Component	U.S. FUZE, PROJECTILE, AD, MK 43, MK 54, MK 55, AND MK 89
Honokoa	74282705	24763	742867.00	2270591.00	0	Projectile	U.S. PROJECTILE, 40-MM, HE, MK 1, MK 2, & MK 3
Honokoa	74282705	24764	742811.00	2270596.00	0	Projectile	U.S. PROJECTILE, 40-MM, HE, MK 1, MK 2, & MK 3
Honokoa	74282705	24765	742859.00	2270545.00	0	Projectile	U.S. PROJECTILE, 40-MM, HE, MK 1, MK 2, & MK 3
Honokoa	74282705	24766	742890.00	2270557.00	0	Projectile	U.S. PROJECTILE, 40-MM, HE, MK 1, MK 2, & MK 3
Honokoa	74282705	24767	742850.00	2270554.00	0	Projectile	U.S. PROJECTILE, 40-MM, HE, MK 1, MK 2, & MK 3
Honokoa	74282705	24768	742879.00	2270540.00	0	Projectile	U.S. PROJECTILE, 40-MM, HE, MK 1, MK 2, & MK 3
Honokoa	74282705	24769	742863.02	2270500.00	0	Projectile	U.S. PROJECTILE, 40-MM, HE, MK 1, MK 2, & MK 3
Honokoa	74282705	24770	742850.00	2270503.00	0	Projectile	U.S. PROJECTILE, 40-MM, HE, MK 1, MK 2, & MK 3
Honokoa	74282705	24771	742830.00	2270509.00	0	Projectile	U.S. PROJECTILE, 40-MM, HE, MK 1, MK 2, & MK 3
Honokoa	74282705	24772	742825.00	2270511.00	0	Projectile	U.S. PROJECTILE, 40-MM, HE, MK 1, MK 2, & MK 3
Honokoa	74282705	24773	742810.00	2270505.00	0	Projectile	U.S. PROJECTILE, 40-MM, HE, MK 1, MK 2, & MK 3
Honokoa	74282705	24775	742800.02	2270587.00	0	Projectile	U.S. PROJECTILE, 3-IN, AA, MK 27 (HE)
Honokoa	74282706	24780	742834.02	2270700.00	0	OE Component	U.S. FUZE, PROJECTILE, BD, MK 19, MK 20, MK 21, MK 28, MK 48, & MK 64
Honokoa	74282706	24781	742836.00	2270659.00	0	OE Component	U.S. FUZE, PROJECTILE, AD, MK 43, MK 54, MK 55, AND MK 89
Honokoa	74282706	24785	742845.06	2270630.80	0	OE Component	U.S. FUZE, PROJECTILE, BD, MK 19, MK 20, MK 21, MK 28, MK 48, & MK 64
Honokoa	74282706	24777	742801.00	2270699.00	0	Projectile	U.S. PROJECTILE, 40-MM, HE, MK 1, MK 2, & MK 3
Honokoa	74282706	24778	742845.00	2270626.00	0	Projectile	U.S. PROJECTILE, 40-MM, HE, MK 1, MK 2, & MK 3
Honokoa	74282706	24782	742813.04	2270680.30	0	Projectile	U.S. PROJECTILE, 5-IN, HE, MK 35
Honokoa	74282706	24783	742807.45	2270671.90	0	Projectile	U.S. PROJECTILE, 5-IN, HE, MK 35
Honokoa	74282706	24784	742839.39	2270666.50	0	Projectile	U.S. PROJECTILE, 3-IN, AA, MK 27 (HE)
Honokoa	74282707	24787	742899.00	2270701.00	0	20mm Projectile	U.S. PROJECTILE, 20-MM, HE, M97
Honokoa	74282707	24789	742803.00	2270788.00	0	Projectile	U.S. PROJECTILE, 40-MM, HE, MK 1, MK 2, & MK 3
Honokoa	74282707	24790	742800.63	2270784.20	0	Projectile	U.S. PROJECTILE, 5-IN, HE, MK 35
Honokoa	74282707	24791	742891.75	2270790.60	0	Projectile	U.S. PROJECTILE, 5-IN, HE, MK 35
Honokoa	74282707	24786	742899.00	2270701.00	0	Raw Explosives	RAW EXPLOSIVES
Honokoa	74282730	28622	742896.00	2273098.00	0	20mm Projectile	U.S. PROJECTILE, 20-MM, HE, M97
Honokoa	74282730	28620	742816.93	2273095.20	0	Rocket	U.S. WARHEAD, ROCKET, 5.0-IN, HE, MK 6
Honokoa	74282731	28624	742898.00	2273110.00	0	20mm Projectile	U.S. PROJECTILE, 20-MM, HE, M97
Honokoa	74282731	28623	742898.00	2273110.00	0	Projectile	U.S. PROJECTILE, 40-MM, HE, MK 1, MK 2, & MK 3
Honokoa	74282731	28625	742896.24	2273168.20	0	Projectile	U.S. PROJECTILE, 3-IN, AA, MK 27 (HE)
Honokoa	74282732	28587	742878.00	2273245.00	0	20mm Projectile	U.S. PROJECTILE, 20-MM, HE, M97

Data query completed 9/7/04  
Sorted by GMU

UXO Summary  
Tier One and Tier Two UXO-Cleared Areas

Work Area	GMU	Barcode ID	UTMX	UTMY	Depth (Inches)	UXO Type	UXO Nomenclature
Honokoa	74282732	28585	742827.30	2273221.20	0	Projectile	U.S. PROJECTILE, 105-MM, HE, M1
Honokoa	74282732	28586	742878.00	2273245.00	0	Projectile	U.S. PROJECTILE, 40-MM, HE, MK 1, MK 2, & MK 3
Honokoa	74282733	28594	742801.00	2273399.00	0	20mm Projectile	U.S. PROJECTILE, 20-MM, HE, M97
Honokoa	74282733	28591	742893.78	2273351.80	0	OE Component	U.S. FUZE, PROJECTILE, BD, MK 19, MK 20, MK 21, MK 28, MK 48, & MK 64
Honokoa	74282733	28588	742826.71	2273341.30	0	Projectile	U.S. PROJECTILE, 3-IN, AA, MK 27 (HE)
Honokoa	74282733	28589	742892.00	2273349.00	0	Projectile	U.S. PROJECTILE, 40-MM, HE, MK 1, MK 2, & MK 3
Honokoa	74282733	28590	742892.00	2273349.00	0	Projectile	U.S. PROJECTILE, 40-MM, HE, MK 1, MK 2, & MK 3
Honokoa	74282733	28592	742801.00	2273399.00	0	Projectile	U.S. PROJECTILE, 40-MM, HE, MK 1, MK 2, & MK 3
Honokoa	74282733	28593	742801.00	2273399.00	0	Projectile	U.S. PROJECTILE, 40-MM, HE, MK 1, MK 2, & MK 3
Honokoa	74282734	28519	742818.73	2273478.30	0	Projectile	U.S. PROJECTILE, 37-MM, TP, M63
Honokoa	74282734	28520	742802.00	2273428.00	0	Projectile	U.S. PROJECTILE, 40-MM, HE, MK 1, MK 2, & MK 3
Honokoa	74282735	28229	742849.00	2273540.00	0	20mm Projectile	U.S. PROJECTILE, 20-MM, HE, M97
Honokoa	74282735	28228	742805.18	2273588.20	0	OE Component	U.S. FUZE, PROJECTILE, PD, MK 27
Honokoa	74282735	28230	742822.00	2273539.00	0	Projectile	U.S. PROJECTILE, 40-MM, HE, MK 1, MK 2, & MK 3
Honokoa	74282735	28231	742849.00	2273540.00	0	Small Arms	SMALL ARMS
Honokoa	74282736	28227	742840.00	2273660.00	0	20mm Projectile	U.S. PROJECTILE, 20-MM, HE, M97
Honokoa	74282736	28224	742821.00	2273613.00	0	Projectile	U.S. PROJECTILE, 40-MM, HE, MK 1, MK 2, & MK 3
Honokoa	74282736	28225	742867.00	2273643.00	0	Projectile	U.S. PROJECTILE, 40-MM, HE, MK 1, MK 2, & MK 3
Honokoa	74282736	28226	742840.00	2273660.00	0	Projectile	U.S. PROJECTILE, 40-MM, HE, MK 1, MK 2, & MK 3
Honokoa	74282737	28221	742861.24	2273747.10	0	20mm Projectile	U.S. PROJECTILE, 20-MM, HE, M97
Honokoa	74282737	28220	742827.43	2273714.50	0	Projectile	U.S. PROJECTILE, 40-MM, HE, MK 1, MK 2, & MK 3
Honokoa	74282737	28223	742885.54	2273778.20	0	Projectile	U.S. PROJECTILE, 5-IN, HE, MK 35
Honokoa	74282738	28219	742805.00	2273804.00	0	Projectile	U.S. PROJECTILE, 40-MM, HE, MK 1, MK 2, & MK 3
Honokoa	74282739	28212	742859.00	2273951.00	0	20mm Projectile	U.S. PROJECTILE, 20-MM, HE, M97
Honokoa	74282739	28213	742859.00	2273951.00	0	OE Component	BOOSTER
Honokoa	74282739	28215	742859.00	2273951.00	0	OE Component	U.S. FUZE, PROJECTILE, PD, MK 27
Honokoa	74282739	28217	742822.31	2273975.40	0	OE Component	U.S. FUZE, BOMB, TRANSVERSE, MK 224 & MK 234
Honokoa	74282739	28236	742859.00	2273951.00	0	OE Component	BOOSTER
Honokoa	74282739	28210	742881.00	2273933.00	0	Projectile	U.S. PROJECTILE, 40-MM, HE, MK 1, MK 2, & MK 3
Honokoa	74282739	28211	742819.00	2273937.00	0	Projectile	U.S. PROJECTILE, 40-MM, HE, MK 1, MK 2, & MK 3
Honokoa	74282739	28216	742833.89	2273985.20	0	Projectile	PROJECTILE, 5-IN, HE, MK 28
Honokoa	74282739	28214	742859.00	2273951.00	0	Small Arms	SMALL ARMS
North Coast	74282741	28452	742889.12	2274186.70	0	OE Component	U.S. FUZE, BOMB, NOSE, MK 219, MK 19, & MK XIX
North Coast	74282741	28449	742800.02	2274100.00	0	Projectile	U.S. PROJECTILE, 40-MM, HE, MK 1, MK 2, & MK 3
North Coast	74282741	28450	742801.02	2274100.00	0	Projectile	U.S. PROJECTILE, 40-MM, HE, MK 1, MK 2, & MK 3
North Coast	74282741	28451	742886.25	2274155.70	0	Rocket	U.S. ROCKET, 5.0-IN, BOMBARDMENT, MK 50 (BOMBROC) with WARHEAD, MK 10
North Coast	74282743	22914	742800.02	2274300.00	0	20mm Projectile	U.S. PROJECTILE, 20-MM, HE, M97
North Coast	74282743	22913	742810.41	2274389.40	0	Projectile	U.S. PROJECTILE, 5-IN, HE, MK 35
North Coast	74282744	28243	742856.27	2274441.90	0	Projectile	U.S. PROJECTILE, 40-MM, HE, MK 1, MK 2, & MK 3
North Coast	74282744	28244	742804.76	2274413.60	0	Rocket	ROCKET, 4.5-IN, BARRAGE, MK 3
North Coast	74282745	28241	742800.02	2274500.00	0	20mm Projectile	U.S. PROJECTILE, 20-MM, HE, M97
North Coast	74282745	28240	742869.41	2274527.70	0	Rocket	U.S. WARHEAD, ROCKET, 5.0-IN, HE, MK 6
Waikahalulu	74292689	45399	742905.00	2268995.00	0	20mm Projectile	U.S. PROJECTILE, 20-MM, HE, M97
Waikahalulu	74292689	45398	742905.00	2268995.00	0	Small Arms	SMALL ARMS

Data query completed 9/7/04  
Sorted by GMU

UXO Summary  
Tier One and Tier Two UXO-Cleared Areas

Work Area	GMU	Barcode ID	UTMX	UTMY	Depth (Inches)	UXO Type	UXO Nomenclature
Waikahalulu	74292690	45401	742905.00	2269005.00	0	20mm Projectile	U.S. PROJECTILE, 20-MM, HE, M97
Waikahalulu	74292690	45402	742905.00	2269005.00	0	Small Arms	SMALL ARMS
Waikahalulu	74292691	45409	742958.00	2269138.00	0	Projectile	U.S. PROJECTILE, 40-MM, HE, MK 1, MK 2, & MK 3
Waikahalulu	74292693	36244	742905.00	2269305.00	0	20mm Projectile	U.S. PROJECTILE, 20-MM, HE, M97
Waikahalulu	74292693	36243	742956.00	2269322.00	0	OE Component	U.S. FUZE, PROJECTILE, AD, MK 43, MK 54, MK 55, AND MK 89
Waikahalulu	74292693	36242	742968.00	2269343.00	0	Projectile	U.S. PROJECTILE, 40-MM, HE, MK 1, MK 2, & MK 3
Waikahalulu	74292693	36241	742928.00	2269373.00	0	Raw Explosives	RAW EXPLOSIVES
Waikahalulu	74292694	36192	742903.00	2269462.00	0	OE Component	U.S. FUZE, PROJECTILE, AD, MK 43, MK 54, MK 55, AND MK 89
Waikahalulu	74292694	36193	742935.00	2269429.00	0	OE Component	U.S. FUZE, PROJECTILE, AD, MK 43, MK 54, MK 55, AND MK 89
Waikahalulu	74292694	36196	742948.00	2269428.00	0	OE Component	U.S. FUZE, PROJECTILE, PD, MK 27
Waikahalulu	74292694	36191	742942.00	2269430.00	0	Projectile	U.S. PROJECTILE, 5-IN, HE, MK 39
Waikahalulu	74292694	36194	742913.00	2269480.00	0	Projectile	U.S. PROJECTILE, 40-MM, HE, MK 1, MK 2, & MK 3
Waikahalulu	74292694	36195	742946.00	2269428.00	0	Projectile	U.S. PROJECTILE, 40-MM, HE, MK 1, MK 2, & MK 3
Waikahalulu	74292694	36197	742997.00	2269486.00	0	Projectile	U.S. PROJECTILE, 3-IN, AA, MK 27 (HE)
Waikahalulu	74292695	36095	742905.00	2269505.00	0	20mm Projectile	U.S. PROJECTILE, 20-MM, HE, M97
Waikahalulu	74292695	36098	742946.00	2269521.00	0	OE Component	BOOSTER
Waikahalulu	74292695	36099	742914.00	2269514.00	0	OE Component	U.S. FUZE, PROJECTILE, AD, MK 43, MK 54, MK 55, AND MK 89
Waikahalulu	74292695	36100	742922.00	2269526.00	0	OE Component	U.S. FUZE, PROJECTILE, AD, MK 43, MK 54, MK 55, AND MK 89
Waikahalulu	74292695	36096	742945.00	2269520.00	0	Projectile	U.S. PROJECTILE, 40-MM, HE, MK 1, MK 2, & MK 3
Waikahalulu	74292695	36097	742960.00	2269532.00	0	Projectile	U.S. PROJECTILE, 40-MM, HE, MK 1, MK 2, & MK 3
Waikahalulu	74292696	45384	742957.00	2269684.00	0	20mm Projectile	U.S. PROJECTILE, 20-MM, HE, M97
Waikahalulu	74292696	45382	742943.00	2269664.00	0	OE Component	U.S. FUZE, PROJECTILE, BD, MK 19, MK 20, MK 21, MK 28, MK 48, & MK 64
Waikahalulu	74292696	45383	742987.00	2269691.00	0	OE Component	U.S. FUZE, PROJECTILE, BD, MK 19, MK 20, MK 21, MK 28, MK 48, & MK 64
Waikahalulu	74292696	45381	742935.00	2269612.00	0	Projectile	U.S. PROJECTILE, 5-IN, HE, MK 35
Waikahalulu	74292697	45356	742998.00	2269798.00	0	20mm Projectile	U.S. PROJECTILE, 20-MM, HE, M97
Waikahalulu	74292697	45357	742974.00	2269796.00	0	Projectile	U.S. PROJECTILE, 40-MM, HE, MK 1, MK 2, & MK 3
Waikahalulu	74292697	45358	742963.00	2269793.00	0	Projectile	U.S. PROJECTILE, 40-MM, HE, MK 1, MK 2, & MK 3
Waikahalulu	74292697	45359	742953.00	2269789.00	0	Projectile	U.S. PROJECTILE, 40-MM, HE, MK 1, MK 2, & MK 3
Waikahalulu	74292697	45360	742977.00	2269772.00	0	Projectile	U.S. PROJECTILE, 40-MM, HE, MK 1, MK 2, & MK 3
Waikahalulu	74292697	45361	742969.00	2269760.00	0	Projectile	U.S. PROJECTILE, 40-MM, HE, MK 1, MK 2, & MK 3
Waikahalulu	74292697	45362	742954.00	2269758.00	0	Projectile	U.S. PROJECTILE, 5-IN, HE, MK 35
Waikahalulu	74292697	45363	742954.00	2269758.00	0	Projectile	U.S. PROJECTILE, 5-IN, HE, MK 35
Waikahalulu	74292697	45364	742967.00	2269781.00	0	Projectile	U.S. PROJECTILE, 5-IN, HE, MK 35
Waikahalulu	74292697	45366	742954.00	2269758.00	0	Projectile	U.S. PROJECTILE, 40-MM, HE, MK 1, MK 2, & MK 3
Waikahalulu	74292697	45367	742965.00	2269739.00	0	Projectile	U.S. PROJECTILE, 40-MM, HE, MK 1, MK 2, & MK 3
Waikahalulu	74292697	45368	742955.00	2269731.00	0	Projectile	U.S. PROJECTILE, 40-MM, HE, MK 1, MK 2, & MK 3
Waikahalulu	74292697	45369	742932.00	2269718.00	0	Projectile	U.S. PROJECTILE, 40-MM, HE, MK 1, MK 2, & MK 3
Waikahalulu	74292697	45370	742933.00	2269750.00	0	Projectile	U.S. PROJECTILE, 40-MM, HE, MK 1, MK 2, & MK 3
Waikahalulu	74292697	45371	742914.00	2269787.00	0	Projectile	U.S. PROJECTILE, 40-MM, HE, MK 1, MK 2, & MK 3
Waikahalulu	74292697	45372	742921.00	2269781.00	0	Projectile	U.S. PROJECTILE, 40-MM, HE, MK 1, MK 2, & MK 3
Waikahalulu	74292697	45365	742901.00	2269798.00	0	Small Arms	SMALL ARMS

Data query completed 9/7/04  
Sorted by GMU

UXO Summary  
Tier One and Tier Two UXO-Cleared Areas

Work Area	GMU	Barcode ID	UTMX	UTMY	Depth (Inches)	UXO Type	UXO Nomenclature
Waikahalulu	74292698	36123	742905.00	2269805.00	0	20mm Projectile	U.S. PROJECTILE, 20-MM, HE, M97
Waikahalulu	74292698	36126	742924.00	2269870.00	0	Projectile	U.S. PROJECTILE, 40-MM, HE, MK 1, MK 2, & MK 3
Waikahalulu	74292698	36127	742956.00	2269851.00	0	Projectile	U.S. PROJECTILE, 40-MM, HE, MK 1, MK 2, & MK 3
Waikahalulu	74292698	36128	742954.00	2269889.00	0	Projectile	U.S. PROJECTILE, 40-MM, HE, MK 1, MK 2, & MK 3
Waikahalulu	74292698	36129	742970.00	2269861.00	0	Projectile	U.S. PROJECTILE, 40-MM, HE, MK 1, MK 2, & MK 3
Waikahalulu	74292698	36124	742934.00	2269881.00	0	Raw Explosives	RAW EXPLOSIVES
Waikahalulu	74292698	36125	742905.00	2269805.00	0	Small Arms	SMALL ARMS
Waikahalulu	74292699	36148	742905.00	2269905.00	0	20mm Projectile	U.S. PROJECTILE, 20-MM, HE, M97
Waikahalulu	74292699	36141	742972.00	2269931.00	0	OE Component	U.S. FUZE, PROJECTILE, BD, MK 19, MK 20, MK 21, MK 28, MK 48, & MK 64
Waikahalulu	74292699	36142	742912.00	2269947.00	0	OE Component	U.S. FUZE, PROJECTILE, BD, MK 19, MK 20, MK 21, MK 28, MK 48, & MK 64
Waikahalulu	74292699	36143	742912.00	2269947.00	0	OE Component	U.S. FUZE, PROJECTILE, BD, MK 19, MK 20, MK 21, MK 28, MK 48, & MK 64
Waikahalulu	74292699	36144	742912.00	2269947.00	0	OE Component	U.S. FUZE, PROJECTILE, BD, MK 19, MK 20, MK 21, MK 28, MK 48, & MK 64
Waikahalulu	74292699	36145	742901.00	2269914.00	0	OE Component	U.S. FUZE, PROJECTILE, BD, MK 19, MK 20, MK 21, MK 28, MK 48, & MK 64
Waikahalulu	74292699	36146	742967.00	2269903.00	0	OE Component	U.S. FUZE, PROJECTILE, AD, MK 43, MK 54, MK 55, AND MK 89
Waikahalulu	74292699	36140	742915.00	2269949.00	0	Projectile	U.S. PROJECTILE, 3-IN, AA, MK 27 (HE)
Waikahalulu	74292699	36149	742996.00	2269947.00	0	Projectile	U.S. PROJECTILE, 40-MM, HE, MK 1, MK 2, & MK 3
Waikahalulu	74292699	36150	742994.00	2269907.00	0	Projectile	U.S. PROJECTILE, 40-MM, HE, MK 1, MK 2, & MK 3
Waikahalulu	74292699	36151	742980.00	2269955.00	0	Projectile	U.S. PROJECTILE, 40-MM, HE, MK 1, MK 2, & MK 3
Waikahalulu	74292699	36152	742961.00	2269924.00	0	Projectile	U.S. PROJECTILE, 40-MM, HE, MK 1, MK 2, & MK 3
Waikahalulu	74292699	36153	742938.00	2269944.00	0	Projectile	U.S. PROJECTILE, 40-MM, HE, MK 1, MK 2, & MK 3
Waikahalulu	74292699	36154	742938.00	2269944.00	0	Projectile	U.S. PROJECTILE, 40-MM, HE, MK 1, MK 2, & MK 3
Waikahalulu	74292699	36155	742938.00	2269944.00	0	Projectile	U.S. PROJECTILE, 40-MM, HE, MK 1, MK 2, & MK 3
Waikahalulu	74292699	36156	742938.00	2269944.00	0	Projectile	U.S. PROJECTILE, 40-MM, HE, MK 1, MK 2, & MK 3
Waikahalulu	74292699	36157	742938.00	2269944.00	0	Projectile	U.S. PROJECTILE, 40-MM, HE, MK 1, MK 2, & MK 3
Waikahalulu	74292699	36147	742977.00	2269902.00	0	Raw Explosives	RAW EXPLOSIVES
Honokoa	74292700	10645	742928.65	2270061.10	0	OE Component	U.S. FUZE, PROJECTILE, PD, MK 27
Honokoa	74292700	36394	742928.00	2270097.00	0	OE Component	BURSTER TUBE
Honokoa	74292700	36395	742916.00	2270058.00	0	OE Component	U.S. FUZE, PROJECTILE, PD, MK 27
Honokoa	74292700	36390	742939.00	2270092.00	0	Projectile	U.S. PROJECTILE, 40-MM, HE, MK 1, MK 2, & MK 3
Honokoa	74292700	36391	742901.00	2270097.00	0	Projectile	U.S. PROJECTILE, 40-MM, HE, MK 1, MK 2, & MK 3
Honokoa	74292700	36392	742937.00	2270077.00	0	Projectile	U.S. PROJECTILE, 40-MM, HE, MK 1, MK 2, & MK 3
Honokoa	74292700	36398	742944.00	2270083.00	0	Projectile	U.S. PROJECTILE, 5-IN, HE, MK 35
Honokoa	74292700	10898	742900.39	2270042.70	16	Projectile	U.S. PROJECTILE, 40-MM, HE, MK 1, MK 2, & MK 3
K-1 Road	74292700	10901	742996.30	2270065.50	0	20mm Projectile	PROJECTILE, 20-MM (UNKNOWN MK)
K-1 Road	74292700	36397	742900.02	2270000.00	0	20mm Projectile	U.S. PROJECTILE, 20-MM, HE, M97
K-1 Road	74292700	10644	742948.44	2270059.40	0	OE Component	BOOSTER
K-1 Road	74292700	10900	742969.22	2270070.70	2	Projectile	U.S. PROJECTILE, 40-MM, HE, MK 1, MK 2, & MK 3
K-1 Road	74292700	10899	742910.25	2270044.40	10	Projectile	U.S. PROJECTILE, 5-IN, HE, MK 36
K-1 Road	74292700	36396	742900.02	2270000.00	0	Raw Explosives	RAW EXPLOSIVES
Waikahalulu	74292700	10646	742903.56	2270003.00	0	20mm Projectile	PROJECTILE, 20-MM (UNKNOWN MK)
Waikahalulu	74292700	36393	742954.00	2270014.00	0	OE Component	U.S. FUZE, PROJECTILE, AD, MK 43, MK 54, MK 55, AND MK 89

Data query completed 9/7/04  
Sorted by GMU

UXO Summary  
Tier One and Tier Two UXO-Cleared Areas

Work Area	GMU	Barcode ID	UTMX	UTMY	Depth (Inches)	UXO Type	UXO Nomenclature
Honokoa	74292701	36418	742900.02	2270100.00	0	20mm Projectile	U.S. PROJECTILE, 20-MM, HE, M97
Honokoa	74292701	36419	742906.00	2270161.00	0	OE Component	U.S. FUZE, PROJECTILE, AD, MK 43, MK 54, MK 55, AND MK 89
Honokoa	74292701	36420	742936.00	2270166.00	0	OE Component	U.S. FUZE, PROJECTILE, AD, MK 43, MK 54, MK 55, AND MK 89
Honokoa	74292701	36421	742950.00	2270183.00	0	OE Component	U.S. FUZE, PROJECTILE, AD, MK 43, MK 54, MK 55, AND MK 89
Honokoa	74292701	36422	742990.00	2270140.00	0	OE Component	U.S. FUZE, PROJECTILE, AD, MK 43, MK 54, MK 55, AND MK 89
Honokoa	74292701	36399	742901.00	2270195.00	0	Projectile	U.S. PROJECTILE, 40-MM, HE, MK 1, MK 2, & MK 3
Honokoa	74292701	36400	742915.00	2270195.00	0	Projectile	U.S. PROJECTILE, 40-MM, HE, MK 1, MK 2, & MK 3
Honokoa	74292701	36401	742916.00	2270188.00	0	Projectile	U.S. PROJECTILE, 40-MM, HE, MK 1, MK 2, & MK 3
Honokoa	74292701	36402	742901.00	2270171.00	0	Projectile	U.S. PROJECTILE, 40-MM, HE, MK 1, MK 2, & MK 3
Honokoa	74292701	36403	742912.00	2270175.00	0	Projectile	U.S. PROJECTILE, 40-MM, HE, MK 1, MK 2, & MK 3
Honokoa	74292701	36404	742916.00	2270171.00	0	Projectile	U.S. PROJECTILE, 40-MM, HE, MK 1, MK 2, & MK 3
Honokoa	74292701	36405	742916.00	2270171.00	0	Projectile	U.S. PROJECTILE, 40-MM, HE, MK 1, MK 2, & MK 3
Honokoa	74292701	36406	742929.00	2270159.00	0	Projectile	U.S. PROJECTILE, 40-MM, HE, MK 1, MK 2, & MK 3
Honokoa	74292701	36407	742929.00	2270159.00	0	Projectile	U.S. PROJECTILE, 40-MM, HE, MK 1, MK 2, & MK 3
Honokoa	74292701	36408	742923.00	2270164.00	0	Projectile	U.S. PROJECTILE, 40-MM, HE, MK 1, MK 2, & MK 3
Honokoa	74292701	36409	742932.00	2270171.00	0	Projectile	U.S. PROJECTILE, 40-MM, HE, MK 1, MK 2, & MK 3
Honokoa	74292701	36410	742935.00	2270159.00	0	Projectile	U.S. PROJECTILE, 40-MM, HE, MK 1, MK 2, & MK 3
Honokoa	74292701	36411	742934.00	2270107.00	0	Projectile	U.S. PROJECTILE, 40-MM, HE, MK 1, MK 2, & MK 3
Honokoa	74292701	36412	742949.00	2270122.00	0	Projectile	U.S. PROJECTILE, 40-MM, HE, MK 1, MK 2, & MK 3
Honokoa	74292701	36413	742958.00	2270115.00	0	Projectile	U.S. PROJECTILE, 40-MM, HE, MK 1, MK 2, & MK 3
Honokoa	74292701	36414	742964.00	2270116.00	0	Projectile	U.S. PROJECTILE, 40-MM, HE, MK 1, MK 2, & MK 3
Honokoa	74292701	36415	742947.00	2270151.00	0	Projectile	U.S. PROJECTILE, 40-MM, HE, MK 1, MK 2, & MK 3
Honokoa	74292701	36416	742969.00	2270149.00	0	Projectile	U.S. PROJECTILE, 40-MM, HE, MK 1, MK 2, & MK 3
Honokoa	74292701	36417	742972.00	2270133.00	0	Projectile	U.S. PROJECTILE, 40-MM, HE, MK 1, MK 2, & MK 3
Honokoa	74292701	36423	742924.00	2270120.00	0	Projectile	U.S. PROJECTILE, 3-IN, APHE, MK 29
Honokoa	74292701	36424	742949.00	2270161.00	0	Projectile	U.S. PROJECTILE, 3-IN, AA, MK 27 (HE)
Honokoa	74292701	36425	742945.00	2270127.00	0	Projectile	U.S. PROJECTILE, 5-IN, HE, MK 35
Honokoa	74292701	36426	742916.00	2270143.00	0	Projectile	U.S. PROJECTILE, 5-IN, HE, MK 35
Honokoa	74292701	36427	742942.00	2270137.00	0	Projectile	U.S. PROJECTILE, 5-IN, HE, MK 35
Honokoa	74292702	24245	742950.00	2270244.00	0	20mm Projectile	U.S. PROJECTILE, 20-MM, HE, M97
Honokoa	74292702	24244	742999.00	2270266.00	0	Bomb	U.S. BOMB, 25-LB, PRACTICE, MK 76
Honokoa	74292702	24247	742950.00	2270204.00	0	OE Component	U.S. FUZE, PROJECTILE, BD, MK 19, MK 20, MK 21, MK 28, MK 48, & MK 64
Honokoa	74292702	24250	742970.00	2270264.00	0	OE Component	U.S. FUZE, PROJECTILE, BD, MK 19, MK 20, MK 21, MK 28, MK 48, & MK 64
Honokoa	74292702	24256	742942.00	2270210.00	0	OE Component	BOOSTER
Honokoa	74292702	24257	742898.00	2270214.00	0	OE Component	BOOSTER
Honokoa	74292702	24259	742972.00	2270201.00	0	OE Component	U.S. FUZE, PROJECTILE, BD, MK 19, MK 20, MK 21, MK 28, MK 48, & MK 64
Honokoa	74292702	24267	742940.00	2270299.00	0	OE Component	U.S. FUZE, PROJECTILE, PD, MK 27
Honokoa	74292702	24248	742958.00	2270214.00	0	Projectile	U.S. PROJECTILE, 5-IN/54, HE, MK 64
Honokoa	74292702	24249	742961.00	2270285.00	0	Projectile	U.S. PROJECTILE, 40-MM, HE, MK 1, MK 2, & MK 3
Honokoa	74292702	24251	742917.00	2270299.00	0	Projectile	U.S. PROJECTILE, 40-MM, HE, MK 1, MK 2, & MK 3
Honokoa	74292702	24252	742972.00	2270200.00	0	Projectile	U.S. PROJECTILE, 40-MM, HE, MK 1, MK 2, & MK 3

Data query completed 9/7/04  
Sorted by GMU



UXO Summary  
Tier One and Tier Two UXO-Cleared Areas

Work Area	GMU	Barcode ID	UTMX	UTMY	Depth (Inches)	UXO Type	UXO Nomenclature
Honokoa	74292702	24253	742985.00	2270234.00	0	Projectile	U.S. PROJECTILE, 5-IN, HE, MK 35
Honokoa	74292702	24254	742959.00	2270278.00	0	Projectile	U.S. PROJECTILE, 40-MM, HE, MK 1, MK 2, & MK 3
Honokoa	74292702	24255	742912.00	2270250.00	0	Projectile	U.S. PROJECTILE, 40-MM, HE, MK 1, MK 2, & MK 3
Honokoa	74292702	24258	742984.00	2270276.00	0	Projectile	U.S. PROJECTILE, 3-IN, AA, MK 27 (HE)
Honokoa	74292702	24260	742937.00	2270271.00	0	Projectile	U.S. PROJECTILE, 40-MM, HE, MK 1, MK 2, & MK 3
Honokoa	74292702	24261	742921.00	2270219.00	0	Projectile	U.S. PROJECTILE, 40-MM, HE, MK 1, MK 2, & MK 3
Honokoa	74292702	24262	742903.00	2270246.00	0	Projectile	U.S. PROJECTILE, 40-MM, HE, MK 1, MK 2, & MK 3
Honokoa	74292702	24263	742965.00	2270254.00	0	Projectile	U.S. PROJECTILE, 40-MM, HE, MK 1, MK 2, & MK 3
Honokoa	74292702	24264	742948.00	2270210.00	0	Projectile	U.S. PROJECTILE, 40-MM, HE, MK 1, MK 2, & MK 3
Honokoa	74292702	24265	742977.00	2270272.00	0	Projectile	U.S. PROJECTILE, 40-MM, HE, MK 1, MK 2, & MK 3
Honokoa	74292702	24266	742957.00	2270299.00	0	Projectile	U.S. PROJECTILE, 40-MM, HE, MK 1, MK 2, & MK 3
Honokoa	74292703	24275	742955.00	2270348.00	0	20mm Projectile	U.S. PROJECTILE, 20-MM, HE, M97
Honokoa	74292703	24269	742947.00	2270312.00	0	OE Component	U.S. FUZE, PROJECTILE, BD, MK 19, MK 20, MK 21, MK 28, MK 48, & MK 64
Honokoa	74292703	24271	742983.00	2270331.00	0	OE Component	U.S. FUZE, PROJECTILE, BD, MK 19, MK 20, MK 21, MK 28, MK 48, & MK 64
Honokoa	74292703	24282	742959.00	2270374.00	0	OE Component	U.S. FUZE, PROJECTILE, AD, MK 43, MK 54, MK 55, AND MK 89
Honokoa	74292703	24283	742930.00	2270348.00	0	OE Component	U.S. FUZE, PROJECTILE, AD, MK 43, MK 54, MK 55, AND MK 89
Honokoa	74292703	24268	742951.00	2270334.00	0	Projectile	U.S. PROJECTILE, 40-MM, HE, MK 1, MK 2, & MK 3
Honokoa	74292703	24270	742964.00	2270312.00	0	Projectile	U.S. PROJECTILE, 40-MM, HE, MK 1, MK 2, & MK 3
Honokoa	74292703	24272	742964.00	2270358.00	0	Projectile	U.S. PROJECTILE, 5-IN, HE, MK 35
Honokoa	74292703	24273	742976.00	2270355.00	0	Projectile	U.S. PROJECTILE, 5-IN, HE, MK 35
Honokoa	74292703	24276	742929.00	2270340.00	0	Projectile	U.S. PROJECTILE, 40-MM, HE, MK 1, MK 2, & MK 3
Honokoa	74292703	24277	742961.00	2270369.00	0	Projectile	U.S. PROJECTILE, 40-MM, HE, MK 1, MK 2, & MK 3
Honokoa	74292703	24278	742961.00	2270336.00	0	Projectile	U.S. PROJECTILE, 40-MM, HE, MK 1, MK 2, & MK 3
Honokoa	74292703	24279	742951.00	2270374.00	0	Projectile	U.S. PROJECTILE, 40-MM, HE, MK 1, MK 2, & MK 3
Honokoa	74292703	24280	742917.00	2270323.00	0	Projectile	U.S. PROJECTILE, 40-MM, HE, MK 1, MK 2, & MK 3
Honokoa	74292703	24281	742909.00	2270346.00	0	Projectile	U.S. PROJECTILE, 40-MM, HE, MK 1, MK 2, & MK 3
Honokoa	74292704	20823	742952.00	2270458.00	0	20mm Projectile	U.S. PROJECTILE, 20-MM, HE, M97
Honokoa	74292704	20825	742990.00	2270478.00	0	OE Component	U.S. FUZE, PROJECTILE, BD, MK 19, MK 20, MK 21, MK 28, MK 48, & MK 64
Honokoa	74292704	20829	742956.00	2270458.00	0	OE Component	U.S. FUZE, PROJECTILE, AD, MK 43, MK 54, MK 55, AND MK 89
Honokoa	74292704	20845	742975.00	2270496.00	0	OE Component	U.S. FUZE, PROJECTILE, PD, MK 27
Honokoa	74292704	20826	742924.02	2270400.00	0	Projectile	U.S. PROJECTILE, 5-IN, HE, MK 35
Honokoa	74292704	20827	742962.00	2270461.00	0	Projectile	U.S. PROJECTILE, 3-IN, AA, MK 27 (HE)
Honokoa	74292704	20828	742961.00	2270428.00	0	Projectile	PROJECTILE, 30-MM, HE (UNKNOWN MK)
Honokoa	74292704	20830	742987.00	2270440.00	0	Projectile	U.S. PROJECTILE, 40-MM, HE, MK 1, MK 2, & MK 3
Honokoa	74292704	20831	742915.00	2270445.00	0	Projectile	U.S. PROJECTILE, 40-MM, HE, MK 1, MK 2, & MK 3
Honokoa	74292704	20832	742941.00	2270497.00	0	Projectile	U.S. PROJECTILE, 40-MM, HE, MK 1, MK 2, & MK 3
Honokoa	74292704	20833	742914.00	2270499.00	0	Projectile	U.S. PROJECTILE, 40-MM, HE, MK 1, MK 2, & MK 3
Honokoa	74292704	20834	742944.00	2270493.00	0	Projectile	U.S. PROJECTILE, 40-MM, HE, MK 1, MK 2, & MK 3
Honokoa	74292704	20835	742902.00	2270440.00	0	Projectile	U.S. PROJECTILE, 40-MM, HE, MK 1, MK 2, & MK 3
Honokoa	74292704	20836	742925.00	2270434.00	0	Projectile	U.S. PROJECTILE, 40-MM, HE, MK 1, MK 2, & MK 3
Honokoa	74292704	20837	742918.00	2270435.00	0	Projectile	U.S. PROJECTILE, 40-MM, HE, MK 1, MK 2, & MK 3
Honokoa	74292704	20838	742945.00	2270454.00	0	Projectile	U.S. PROJECTILE, 40-MM, HE, MK 1, MK 2, & MK 3

Data query completed 9/7/04  
Sorted by GMU

UXO Summary  
Tier One and Tier Two UXO-Cleared Areas

Work Area	GMU	Barcode ID	UTMX	UTMY	Depth (Inches)	UXO Type	UXO Nomenclature
Honokoa	74292704	20839	742925.00	2270461.00	0	Projectile	U.S. PROJECTILE, 40-MM, HE, MK 1, MK 2, & MK 3
Honokoa	74292704	20840	742957.00	2270415.00	0	Projectile	U.S. PROJECTILE, 40-MM, HE, MK 1, MK 2, & MK 3
Honokoa	74292704	20841	742978.00	2270413.00	0	Projectile	U.S. PROJECTILE, 40-MM, HE, MK 1, MK 2, & MK 3
Honokoa	74292704	20842	742982.00	2270402.00	0	Projectile	U.S. PROJECTILE, 40-MM, HE, MK 1, MK 2, & MK 3
Honokoa	74292704	20843	742972.00	2270439.00	0	Projectile	U.S. PROJECTILE, 40-MM, HE, MK 1, MK 2, & MK 3
Honokoa	74292704	20844	742939.00	2270439.00	0	Projectile	U.S. PROJECTILE, 40-MM, HE, MK 1, MK 2, & MK 3
Honokoa	74292705	24878	742930.00	2270610.00	0	OE Component	U.S. FUZE, PROJECTILE, AD, MK 43, MK 54, MK 55, AND MK 89
Honokoa	74292705	24882	742916.00	2270555.00	0	OE Component	U.S. FUZE, PROJECTILE, BD, MK 19, MK 20, MK 21, MK 28, MK 48, & MK 64
Honokoa	74292705	24870	742917.00	2270508.00	0	Projectile	U.S. PROJECTILE, 40-MM, HE, MK 1, MK 2, & MK 3
Honokoa	74292705	24871	742948.00	2270504.00	0	Projectile	U.S. PROJECTILE, 40-MM, HE, MK 1, MK 2, & MK 3
Honokoa	74292705	24872	742979.00	2270507.00	0	Projectile	U.S. PROJECTILE, 40-MM, HE, MK 1, MK 2, & MK 3
Honokoa	74292705	24873	742969.00	2270584.00	0	Projectile	U.S. PROJECTILE, 40-MM, HE, MK 1, MK 2, & MK 3
Honokoa	74292705	24874	742996.00	2270543.00	0	Projectile	U.S. PROJECTILE, 40-MM, HE, MK 1, MK 2, & MK 3
Honokoa	74292705	24875	742976.00	2270554.00	0	Projectile	U.S. PROJECTILE, 40-MM, HE, MK 1, MK 2, & MK 3
Honokoa	74292705	24876	742918.00	2270588.00	0	Projectile	U.S. PROJECTILE, 40-MM, HE, MK 1, MK 2, & MK 3
Honokoa	74292705	24877	742941.00	2270583.00	0	Projectile	U.S. PROJECTILE, 40-MM, HE, MK 1, MK 2, & MK 3
Honokoa	74292705	24880	742958.00	2270538.00	0	Projectile	U.S. PROJECTILE, 5-IN, HE, MK 35
Honokoa	74292705	24881	742992.00	2270549.00	0	Projectile	U.S. PROJECTILE, 3-IN, AA, MK 27 (HE)
Honokoa	74292706	24864	742963.00	2270633.00	0	OE Component	U.S. FUZE, PROJECTILE, PD, MK 27
Honokoa	74292706	24866	742956.00	2270664.00	0	OE Component	U.S. FUZE, PROJECTILE, AD, MK 43, MK 54, MK 55, AND MK 89
Honokoa	74292706	24867	742930.00	2270664.00	0	OE Component	U.S. FUZE, PROJECTILE, AD, MK 43, MK 54, MK 55, AND MK 89
Honokoa	74292706	24856	742912.00	2270542.00	0	Projectile	U.S. PROJECTILE, 40-MM, HE, MK 1, MK 2, & MK 3
Honokoa	74292706	24857	742987.00	2270647.00	0	Projectile	U.S. PROJECTILE, 40-MM, HE, MK 1, MK 2, & MK 3
Honokoa	74292706	24858	742909.00	2270647.00	0	Projectile	U.S. PROJECTILE, 40-MM, HE, MK 1, MK 2, & MK 3
Honokoa	74292706	24859	742910.00	2270647.00	0	Projectile	U.S. PROJECTILE, 40-MM, HE, MK 1, MK 2, & MK 3
Honokoa	74292706	24860	742969.00	2270674.00	0	Projectile	U.S. PROJECTILE, 40-MM, HE, MK 1, MK 2, & MK 3
Honokoa	74292706	24861	742951.00	2270679.00	0	Projectile	U.S. PROJECTILE, 40-MM, HE, MK 1, MK 2, & MK 3
Honokoa	74292706	24862	742920.00	2270674.00	0	Projectile	U.S. PROJECTILE, 40-MM, HE, MK 1, MK 2, & MK 3
Honokoa	74292706	24863	742904.00	2270678.00	0	Projectile	U.S. PROJECTILE, 40-MM, HE, MK 1, MK 2, & MK 3
Honokoa	74292706	24868	742904.50	2270682.20	0	Projectile	U.S. PROJECTILE, 5-IN, HE, MK 35
Honokoa	74292706	24869	742967.75	2270700.20	0	Projectile	U.S. PROJECTILE, 3-IN, AA, MK 27 (HE)
Honokoa	74292707	24854	742932.25	2270708.50	0	OE Component	U.S. FUZE, PROJECTILE, BD, MK 19, MK 20, MK 21, MK 28, MK 48, & MK 64
Honokoa	74292707	24855	742979.57	2270732.30	0	OE Component	U.S. FUZE, PROJECTILE, BD, MK 19, MK 20, MK 21, MK 28, MK 48, & MK 64
Honokoa	74292707	24846	742930.00	2270708.00	0	Projectile	U.S. PROJECTILE, 40-MM, HE, MK 1, MK 2, & MK 3
Honokoa	74292707	24847	742981.00	2270722.00	0	Projectile	U.S. PROJECTILE, 40-MM, HE, MK 1, MK 2, & MK 3
Honokoa	74292707	24848	742999.00	2270782.00	0	Projectile	U.S. PROJECTILE, 40-MM, HE, MK 1, MK 2, & MK 3
Honokoa	74292707	24849	742966.00	2270732.00	0	Projectile	U.S. PROJECTILE, 40-MM, HE, MK 1, MK 2, & MK 3
Honokoa	74292707	24850	742925.00	2270757.00	0	Projectile	U.S. PROJECTILE, 40-MM, HE, MK 1, MK 2, & MK 3
Honokoa	74292707	24851	742950.00	2270780.00	0	Projectile	U.S. PROJECTILE, 40-MM, HE, MK 1, MK 2, & MK 3
Honokoa	74292707	24852	742962.00	2270797.00	0	Projectile	U.S. PROJECTILE, 40-MM, HE, MK 1, MK 2, & MK 3
Honokoa	74292707	24853	742940.15	2270704.10	0	Projectile	U.S. PROJECTILE, 5-IN, HE, MK 35
Honokoa	74292730	30509	742951.00	2273047.00	0	20mm Projectile	U.S. PROJECTILE, 20-MM, HE, M97

Data query completed 9/7/04  
Sorted by GMU

UXO Summary  
Tier One and Tier Two UXO-Cleared Areas

Work Area	GMU	Barcode ID	UTMX	UTMY	Depth (Inches)	UXO Type	UXO Nomenclature
Honokoa	74292730	30508	742983.00	2273054.00	0	OE Component	U.S. FUZE, PROJECTILE, AD, MK 43, MK 54, MK 55, AND MK 89
Honokoa	74292730	30510	742986.00	2273096.00	0	OE Component	U.S. FUZE, PROJECTILE, AD, MK 43, MK 54, MK 55, AND MK 89
Honokoa	74292730	30506	742996.00	2273081.00	0	Projectile	U.S. PROJECTILE, 40-MM, HE, MK 1, MK 2, & MK 3
Honokoa	74292730	30507	742996.00	2273057.00	0	Projectile	U.S. PROJECTILE, 40-MM, HE, MK 1, MK 2, & MK 3
Honokoa	74292731	28616	742928.00	2273110.00	0	OE Component	U.S. FUZE, PROJECTILE, BD, MK 19, MK 20, MK 21, MK 28, MK 48, & MK 64
Honokoa	74292731	28617	742928.00	2273112.00	0	OE Component	U.S. FUZE, PROJECTILE, BD, MK 19, MK 20, MK 21, MK 28, MK 48, & MK 64
Honokoa	74292731	28619	742929.00	2273123.00	0	OE Component	U.S. FUZE, PROJECTILE, BD, MK 19, MK 20, MK 21, MK 28, MK 48, & MK 64
Honokoa	74292731	28618	742929.00	2273122.00	0	Projectile	U.S. PROJECTILE, 5-IN, HE, MK 35
Honokoa	74292733	28600	742903.00	2273399.00	0	20mm Projectile	U.S. PROJECTILE, 20-MM, HE, M97
Honokoa	74292733	28596	742977.83	2273329.80	0	Projectile	U.S. PROJECTILE, 3-IN, APHE, MK 29
Honokoa	74292733	28597	742916.98	2273347.60	0	Projectile	U.S. PROJECTILE, 40-MM, HE, MK 1, MK 2, & MK 3
Honokoa	74292733	28598	742923.94	2273344.30	0	Projectile	U.S. PROJECTILE, 3-IN, AA, MK 27 (HE)
Honokoa	74292733	28599	742903.00	2273399.00	0	Projectile	U.S. PROJECTILE, 40-MM, HE, MK 1, MK 2, & MK 3
Honokoa	74292734	28522	742922.00	2273420.00	0	Projectile	U.S. PROJECTILE, 5-IN, HE, MK 35
Honokoa	74292734	28523	742922.00	2273420.00	0	Projectile	U.S. PROJECTILE, 40-MM, HE, MK 1, MK 2, & MK 3
Honokoa	74292735	28235	742952.00	2273559.00	0	20mm Projectile	U.S. PROJECTILE, 20-MM, HE, M97
Honokoa	74292735	28232	742943.61	2273579.20	0	OE Component	U.S. FUZE, PROJECTILE, AD, MK 43, MK 54, MK 55, AND MK 89
Honokoa	74292735	28233	742934.62	2273516.20	0	OE Component	U.S. FUZE, PROJECTILE, AD, MK 43, MK 54, MK 55, AND MK 89
Honokoa	74292736	22960	742960.71	2273696.30	0	OE Component	U.S. FUZE, PROJECTILE, PD, MK 27
Honokoa	74292736	22959	742960.00	2273673.00	0	Projectile	U.S. PROJECTILE, 40-MM, HE, MK 1, MK 2, & MK 3
Honokoa	74292737	28441	742957.00	2273743.00	0	20mm Projectile	U.S. PROJECTILE, 20-MM, HE, M97
Honokoa	74292737	28442	742909.14	2273789.60	0	OE Component	U.S. FUZE, ROCKET, BASE, MK 146, MK 157, & MK 159
Honokoa	74292737	28439	742957.00	2273743.00	0	Projectile	U.S. PROJECTILE, 40-MM, HE, MK 1, MK 2, & MK 3
Honokoa	74292737	28440	742975.00	2273740.00	0	Raw Explosives	RAW EXPLOSIVES
Honokoa	74292738	28445	742957.00	2273861.00	0	20mm Projectile	U.S. PROJECTILE, 20-MM, HE, M97
Honokoa	74292738	28444	742924.00	2273878.00	0	Projectile	U.S. PROJECTILE, 40-MM, HE, MK 1, MK 2, & MK 3
Honokoa	74292738	28443	742996.04	2273846.20	0	Rocket	U.S. ROCKET, 5.0-IN, BOMBARDMENT, MK 50 (BOMBROC) with WARHEAD, MK 10
Honokoa	74292739	28448	742949.00	2273952.00	0	20mm Projectile	U.S. PROJECTILE, 20-MM, HE, M97
Honokoa	74292739	28447	742940.00	2273902.00	0	Projectile	U.S. PROJECTILE, 40-MM, HE, MK 1, MK 2, & MK 3
North Coast	74292740	22907	742935.02	2274000.00	0	Projectile	U.S. PROJECTILE, 40-MM, HE, MK 1, MK 2, & MK 3
North Coast	74292740	22908	742984.15	2274010.40	0	Rocket	U.S. ROCKET, 5.0-IN, BOMBARDMENT, MK 50 (BOMBROC) with WARHEAD, MK 10
North Coast	74292741	22963	742901.00	2274101.00	0	20mm Projectile	U.S. PROJECTILE, 20-MM, HE, M97
North Coast	74292741	22962	742922.47	2274118.60	0	Bomb	U.S. BOMB, 325-LB, DEPTH, AN-MK 41
North Coast	74292741	22961	742980.23	2274132.60	0	Rocket	U.S. ROCKET, 5.0-IN, BOMBARDMENT, MK 50 (BOMBROC) with WARHEAD, MK 10
North Coast	74292742	22910	742942.00	2274220.00	0	Projectile	U.S. PROJECTILE, 40-MM, HE, MK 1, MK 2, & MK 3
North Coast	74292742	22909	742901.10	2274203.40	0	Rocket	U.S. ROCKET, 5.0-IN, BOMBARDMENT, MK 50 (BOMBROC) with WARHEAD, MK 10

Data query completed 9/7/04  
Sorted by GMU

UXO Summary  
Tier One and Tier Two UXO-Cleared Areas

Work Area	GMU	Barcode ID	UTMX	UTMY	Depth (Inches)	UXO Type	UXO Nomenclature
North Coast	74292743	22911	742900.02	2274300.00	0	20mm Projectile	U.S. PROJECTILE, 20-MM, HE, M97
North Coast	74292743	22912	742939.17	2274335.40	0	Projectile	U.S. PROJECTILE, 40-MM, HE, MK 1, MK 2, & MK 3
North Coast	74292744	28242	742974.18	2274466.50	0	Projectile	U.S. PROJECTILE, 40-MM, HE, MK 1, MK 2, & MK 3
North Coast	74292745	22965	742901.00	2274501.00	0	20mm Projectile	U.S. PROJECTILE, 20-MM, HE, M97
North Coast	74292745	22966	742996.14	2274593.50	0	Rocket	WARHEAD, ROCKET, 4.5-IN, WP, MK 5
Waikahalulu	74302690	45408	743005.00	2269005.00	0	20mm Projectile	U.S. PROJECTILE, 20-MM, HE, M97
Waikahalulu	74302691	45410	743005.00	2269105.00	0	20mm Projectile	U.S. PROJECTILE, 20-MM, HE, M97
Waikahalulu	74302691	45411	743046.00	2269120.00	0	OE Component	U.S. FUZE, PROJECTILE, AD, MK 43, MK 54, MK 55, AND MK 89
Waikahalulu	74302692	35932	743001.00	2269201.00	0	20mm Projectile	U.S. PROJECTILE, 20-MM, HE, M97
Waikahalulu	74302692	35933	743049.00	2269273.00	0	OE Component	U.S. FUZE, PROJECTILE, AD, MK 43, MK 54, MK 55, AND MK 89
Waikahalulu	74302692	35935	743016.15	2269237.30	0	OE Component	U.S. FUZE, PROJECTILE, BD, MK 19, MK 20, MK 21, MK 28, MK 48, & MK 64
Waikahalulu	74302692	35930	743032.00	2269254.00	0	Projectile	U.S. PROJECTILE, 5-IN, HE, MK 35
Waikahalulu	74302692	35934	743082.00	2269216.00	0	Projectile	U.S. PROJECTILE, 40-MM, HE, MK 1, MK 2, & MK 3
Waikahalulu	74302692	35931	743001.00	2269201.00	0	Small Arms	SMALL ARMS
Waikahalulu	74302697	45373	743001.00	2269701.00	0	20mm Projectile	U.S. PROJECTILE, 20-MM, HE, M97
Waikahalulu	74302697	45374	743012.00	2269715.00	0	Projectile	U.S. PROJECTILE, 40-MM, HE, MK 1, MK 2, & MK 3
Waikahalulu	74302697	45375	743026.00	2269712.00	0	Projectile	U.S. PROJECTILE, 40-MM, HE, MK 1, MK 2, & MK 3
Waikahalulu	74302697	45376	743031.00	2269719.00	0	Projectile	U.S. PROJECTILE, 40-MM, HE, MK 1, MK 2, & MK 3
Waikahalulu	74302697	45378	743042.00	2269791.00	0	Projectile	U.S. PROJECTILE, 3-IN, AA, MK 27 (HE)
Waikahalulu	74302697	45379	743005.00	2269705.00	0	Projectile	U.S. PROJECTILE, 5-IN, HE, MK 35
Waikahalulu	74302697	45380	743043.00	2269782.00	0	Projectile	U.S. PROJECTILE, 5-IN, HE, MK 35
Waikahalulu	74302697	45377	743001.00	2269701.00	0	Small Arms	SMALL ARMS
Waikahalulu	74302698	45354	743097.00	2269895.00	0	20mm Projectile	U.S. PROJECTILE, 20-MM, HE, M97
Waikahalulu	74302698	45355	743097.00	2269895.00	0	Projectile	U.S. PROJECTILE, 40-MM, HE, MK 1, MK 2, & MK 3
Waikahalulu	74302699	36130	743005.00	2269905.00	0	20mm Projectile	U.S. PROJECTILE, 20-MM, HE, M97
Waikahalulu	74302699	36131	743073.00	2269981.00	0	OE Component	U.S. FUZE, PROJECTILE, AD, MK 43, MK 54, MK 55, AND MK 89
Waikahalulu	74302699	36132	743004.00	2269959.00	0	OE Component	U.S. FUZE, PROJECTILE, AD, MK 43, MK 54, MK 55, AND MK 89
Waikahalulu	74302699	36133	743009.00	2269949.00	0	OE Component	U.S. FUZE, PROJECTILE, AD, MK 43, MK 54, MK 55, AND MK 89
Waikahalulu	74302699	36134	743003.00	2269946.00	0	OE Component	U.S. FUZE, PROJECTILE, AD, MK 43, MK 54, MK 55, AND MK 89
Waikahalulu	74302699	36135	743056.00	2269969.00	0	OE Component	BOOSTER
Waikahalulu	74302699	36139	743079.00	2269959.00	0	OE Component	U.S. FUZE, PROJECTILE, PD, MK 27
Waikahalulu	74302699	36136	743082.00	2269947.00	0	Projectile	U.S. PROJECTILE, 40-MM, HE, MK 1, MK 2, & MK 3
Waikahalulu	74302699	36137	743081.00	2269977.00	0	Projectile	U.S. PROJECTILE, 40-MM, HE, MK 1, MK 2, & MK 3
Waikahalulu	74302699	36138	743027.00	2269955.00	0	Projectile	U.S. PROJECTILE, 40-MM, HE, MK 1, MK 2, & MK 3
Honokoa	74302700	10902	742999.70	2270100.10	1	Small Arms	SMALL ARMS
Waikahalulu	74302700	36001	743005.00	2270005.00	0	20mm Projectile	U.S. PROJECTILE, 20-MM, HE, M97
Waikahalulu	74302700	36002	743050.00	2270053.00	0	OE Component	U.S. FUZE, PROJECTILE, BD, MK 19, MK 20, MK 21, MK 28, MK 48, & MK 64
Waikahalulu	74302700	36003	743001.00	2270052.00	0	Projectile	U.S. PROJECTILE, 5-IN, HE, MK 35
Waikahalulu	74302700	36004	743072.00	2270013.00	0	Projectile	U.S. PROJECTILE, 40-MM, HE, MK 1, MK 2, & MK 3
Waikahalulu	74302700	36005	743090.00	2270022.00	0	Projectile	U.S. PROJECTILE, 40-MM, HE, MK 1, MK 2, & MK 3

Data query completed 9/7/04  
Sorted by GMU

UXO Summary  
Tier One and Tier Two UXO-Cleared Areas

Work Area	GMU	Barcode ID	UTMX	UTMY	Depth (Inches)	UXO Type	UXO Nomenclature
K-1 Road	74302701	7350	743046.60	2270141.30	0	OE Component	U.S. FUZE, PROJECTILE, BD, MK 19, MK 20, MK 21, MK 28, MK 48, & MK 64
K-1 Road	74302701	7352	743034.24	2270160.80	0	OE Component	U.S. FUZE, PROJECTILE, BD, MK 19, MK 20, MK 21, MK 28, MK 48, & MK 64
K-1 Road	74302701	7354	743031.40	2270145.10	0	OE Component	U.S. FUZE, PROJECTILE, PD, MK 27
K-1 Road	74302701	7356	743009.90	2270193.90	0	OE Component	U.S. FUZE, PROJECTILE, AD, MK 43, MK 54, MK 55, AND MK 89
K-1 Road	74302701	7349	743054.93	2270131.80	0	Projectile	U.S. PROJECTILE, 40-MM, HE, MK 1, MK 2, & MK 3
K-1 Road	74302701	7351	743045.66	2270157.30	0	Projectile	U.S. PROJECTILE, 40-MM, HE, MK 1, MK 2, & MK 3
K-1 Road	74302701	7353	743039.40	2270120.90	0	Projectile	U.S. PROJECTILE, 40-MM, HE, MK 1, MK 2, & MK 3
K-1 Road	74302701	7566	743030.40	2270191.90	2	Projectile	U.S. PROJECTILE, 40-MM, HE, MK 1, MK 2, & MK 3
K-1 Road	74302701	10747	743099.69	2270119.10	0	Small Arms	SMALL ARMS
Honokoa	74302702	28852	743000.02	2270200.00	0	20mm Projectile	U.S. PROJECTILE, 20-MM, HE, M97
Honokoa	74302702	28845	743088.28	2270264.60	0	OE Component	U.S. FUZE, PROJECTILE, BD, MK 19, MK 20, MK 21, MK 28, MK 48, & MK 64
Honokoa	74302702	28837	743084.00	2270295.00	0	Projectile	U.S. PROJECTILE, 40-MM, HE, MK 1, MK 2, & MK 3
Honokoa	74302702	28838	743075.00	2270292.00	0	Projectile	U.S. PROJECTILE, 40-MM, HE, MK 1, MK 2, & MK 3
Honokoa	74302702	28839	743021.00	2270288.00	0	Projectile	U.S. PROJECTILE, 40-MM, HE, MK 1, MK 2, & MK 3
Honokoa	74302702	28840	743005.00	2270249.00	0	Projectile	U.S. PROJECTILE, 40-MM, HE, MK 1, MK 2, & MK 3
Honokoa	74302702	28841	743072.00	2270211.00	0	Projectile	U.S. PROJECTILE, 40-MM, HE, MK 1, MK 2, & MK 3
Honokoa	74302702	28842	743096.18	2270249.10	0	Projectile	U.S. PROJECTILE, 5-IN, HE, MK 35
Honokoa	74302702	28843	743084.39	2270260.10	0	Projectile	U.S. PROJECTILE, 5-IN, HE, MK 35
Honokoa	74302702	28844	743096.00	2270257.10	0	Projectile	U.S. PROJECTILE, 5-IN, HE, MK 35
Honokoa	74302702	28846	743091.36	2270215.70	0	Projectile	U.S. PROJECTILE, 8-IN, HC, MK 24
Honokoa	74302702	28847	743085.33	2270251.40	0	Projectile	U.S. PROJECTILE, 40-MM, HE, MK 1, MK 2, & MK 3
Honokoa	74302702	28848	743085.26	2270251.70	0	Projectile	U.S. PROJECTILE, 40-MM, HE, MK 1, MK 2, & MK 3
Honokoa	74302702	28849	743066.51	2270270.30	0	Projectile	U.S. PROJECTILE, 40-MM, HE, MK 1, MK 2, & MK 3
Honokoa	74302702	28850	743033.65	2270272.60	0	Projectile	U.S. PROJECTILE, 5-IN, ILLUMINATION, MK 30
Honokoa	74302702	28851	743038.91	2270264.70	0	Projectile	U.S. PROJECTILE, 40-MM, HE, MK 1, MK 2, & MK 3
Honokoa	74302703	28875	743000.02	2270300.00	0	20mm Projectile	U.S. PROJECTILE, 20-MM, HE, M97
Honokoa	74302703	28854	743026.00	2270310.00	0	OE Component	U.S. FUZE, PROJECTILE, AD, MK 43, MK 54, MK 55, AND MK 89
Honokoa	74302703	28860	743048.00	2270328.00	0	OE Component	U.S. FUZE, PROJECTILE, AD, MK 43, MK 54, MK 55, AND MK 89
Honokoa	74302703	28861	743011.00	2270322.00	0	OE Component	U.S. FUZE, PROJECTILE, AD, MK 43, MK 54, MK 55, AND MK 89
Honokoa	74302703	28864	743066.00	2270338.00	0	OE Component	U.S. FUZE, PROJECTILE, AD, MK 43, MK 54, MK 55, AND MK 89
Honokoa	74302703	28872	743060.00	2270382.00	0	OE Component	U.S. FUZE, PROJECTILE, AD, MK 43, MK 54, MK 55, AND MK 89
Honokoa	74302703	28853	743036.00	2270367.00	0	Projectile	U.S. PROJECTILE, 40-MM, HE, MK 1, MK 2, & MK 3
Honokoa	74302703	28855	743012.00	2270307.00	0	Projectile	U.S. PROJECTILE, 40-MM, HE, MK 1, MK 2, & MK 3
Honokoa	74302703	28856	743051.00	2270399.00	0	Projectile	U.S. PROJECTILE, 40-MM, HE, MK 1, MK 2, & MK 3
Honokoa	74302703	28857	743042.00	2270399.00	0	Projectile	U.S. PROJECTILE, 40-MM, HE, MK 1, MK 2, & MK 3
Honokoa	74302703	28858	743093.00	2270343.00	0	Projectile	U.S. PROJECTILE, 40-MM, HE, MK 1, MK 2, & MK 3
Honokoa	74302703	28859	743093.00	2270321.00	0	Projectile	U.S. PROJECTILE, 40-MM, HE, MK 1, MK 2, & MK 3
Honokoa	74302703	28862	743083.00	2270349.00	0	Projectile	U.S. PROJECTILE, 40-MM, HE, MK 1, MK 2, & MK 3
Honokoa	74302703	28863	743067.00	2270336.00	0	Projectile	U.S. PROJECTILE, 40-MM, HE, MK 1, MK 2, & MK 3

Data query completed 9/7/04  
Sorted by GMU

UXO Summary  
Tier One and Tier Two UXO-Cleared Areas

Work Area	GMU	Barcode ID	UTMX	UTMY	Depth (Inches)	UXO Type	UXO Nomenclature
Honokoa	74302703	28865	743066.00	2270342.00	0	Projectile	U.S. PROJECTILE, 40-MM, HE, MK 1, MK 2, & MK 3
Honokoa	74302703	28866	743062.00	2270345.00	0	Projectile	U.S. PROJECTILE, 40-MM, HE, MK 1, MK 2, & MK 3
Honokoa	74302703	28867	743003.00	2270361.00	0	Projectile	U.S. PROJECTILE, 40-MM, HE, MK 1, MK 2, & MK 3
Honokoa	74302703	28868	743003.00	2270361.00	0	Projectile	U.S. PROJECTILE, 40-MM, HE, MK 1, MK 2, & MK 3
Honokoa	74302703	28869	743027.00	2270354.00	0	Projectile	U.S. PROJECTILE, 40-MM, HE, MK 1, MK 2, & MK 3
Honokoa	74302703	28870	743027.00	2270354.00	0	Projectile	U.S. PROJECTILE, 40-MM, HE, MK 1, MK 2, & MK 3
Honokoa	74302703	28873	743067.00	2270386.00	0	Projectile	U.S. PROJECTILE, 40-MM, HE, MK 1, MK 2, & MK 3
Honokoa	74302703	28874	743087.00	2270377.00	0	Projectile	U.S. PROJECTILE, 40-MM, HE, MK 1, MK 2, & MK 3
Honokoa	74302703	28871	743080.00	2270369.00	0	Raw Explosives	RAW EXPLOSIVES
Honokoa	74302704	35624	743001.00	2270401.00	0	20mm Projectile	U.S. PROJECTILE, 20-MM, HE, M97
Honokoa	74302704	35639	743074.00	2270468.00	0	Bomb	U.S. BOMB, 25-LB, PRACTICE, MK 76
Honokoa	74302704	35640	743065.00	2270494.00	0	OE Component	U.S. FUZE, PROJECTILE, AD, MK 43, MK 54, MK 55, AND MK 89
Honokoa	74302704	35643	743047.00	2270449.00	0	OE Component	U.S. FUZE, PROJECTILE, BD, MK 19, MK 20, MK 21, MK 28, MK 48, & MK 64
Honokoa	74302704	35625	743003.00	2270473.00	0	Projectile	U.S. PROJECTILE, 40-MM, HE, MK 1, MK 2, & MK 3
Honokoa	74302704	35626	743014.00	2270450.00	0	Projectile	U.S. PROJECTILE, 40-MM, HE, MK 1, MK 2, & MK 3
Honokoa	74302704	35627	743009.00	2270440.00	0	Projectile	U.S. PROJECTILE, 40-MM, HE, MK 1, MK 2, & MK 3
Honokoa	74302704	35628	743029.00	2270418.00	0	Projectile	U.S. PROJECTILE, 40-MM, HE, MK 1, MK 2, & MK 3
Honokoa	74302704	35629	743026.00	2270448.00	0	Projectile	U.S. PROJECTILE, 40-MM, HE, MK 1, MK 2, & MK 3
Honokoa	74302704	35630	743043.00	2270479.00	0	Projectile	U.S. PROJECTILE, 40-MM, HE, MK 1, MK 2, & MK 3
Honokoa	74302704	35631	743037.00	2270438.00	0	Projectile	U.S. PROJECTILE, 40-MM, HE, MK 1, MK 2, & MK 3
Honokoa	74302704	35632	743050.00	2270486.00	0	Projectile	U.S. PROJECTILE, 40-MM, HE, MK 1, MK 2, & MK 3
Honokoa	74302704	35633	743052.00	2270488.00	0	Projectile	U.S. PROJECTILE, 40-MM, HE, MK 1, MK 2, & MK 3
Honokoa	74302704	35634	743067.00	2270468.00	0	Projectile	U.S. PROJECTILE, 40-MM, HE, MK 1, MK 2, & MK 3
Honokoa	74302704	35635	743070.00	2270444.00	0	Projectile	U.S. PROJECTILE, 40-MM, HE, MK 1, MK 2, & MK 3
Honokoa	74302704	35636	743080.00	2270453.00	0	Projectile	U.S. PROJECTILE, 40-MM, HE, MK 1, MK 2, & MK 3
Honokoa	74302704	35637	743009.00	2270498.00	0	Projectile	U.S. PROJECTILE, 3-IN, APHE, MK 29
Honokoa	74302704	35638	743091.00	2270458.00	0	Projectile	U.S. PROJECTILE, 3-IN, APHE, MK 29
Honokoa	74302704	35641	743034.00	2270498.00	0	Projectile	U.S. PROJECTILE, 5-IN, HE, MK 35
Honokoa	74302704	35642	743007.00	2270479.00	0	Projectile	U.S. PROJECTILE, 5-IN, HE, MK 61
Honokoa	74302704	36471	743074.00	2270465.00	0	Projectile	U.S. PROJECTILE, 40-MM, HE, MK 1, MK 2, & MK 3
Honokoa	74302704	35623	743001.00	2270401.00	0	Small Arms	SMALL ARMS
North Coast	74302745	22967	743014.71	2274593.10	0	Projectile	U.S. PROJECTILE, 3-IN, AA, MK 27 (HE)
North Coast	74302745	22968	743058.00	2274594.00	0	Projectile	U.S. PROJECTILE, 40-MM, HE, MK 1, MK 2, & MK 3
Waikahalulu	74312691	35929	743101.00	2269101.00	0	20mm Projectile	U.S. PROJECTILE, 20-MM, HE, M97
Waikahalulu	74312692	35722	743101.00	2269201.00	0	20mm Projectile	U.S. PROJECTILE, 20-MM, HE, M97
Waikahalulu	74312698	45352	743179.00	2269816.00	0	Projectile	U.S. PROJECTILE, 5-IN, HE, MK 35
Waikahalulu	74312698	45353	743138.00	2269862.00	0	Projectile	U.S. PROJECTILE, 5-IN, HE, MK 35
Waikahalulu	74312699	45348	743199.00	2269901.00	0	20mm Projectile	U.S. PROJECTILE, 20-MM, HE, M97
Waikahalulu	74312699	45350	743145.00	2269957.00	0	Projectile	U.S. PROJECTILE, 40-MM, HE, MK 1, MK 2, & MK 3
Waikahalulu	74312699	45351	743117.00	2269926.00	0	Projectile	U.S. PROJECTILE, 40-MM, HE, MK 1, MK 2, & MK 3
Waikahalulu	74312699	45349	743140.00	2269940.00	0	Pyrotechnics	U.S. FLARE, AIRCRAFT, PARACHUTE, MK 24
Waikahalulu	74312700	36805	743105.00	2270005.00	0	20mm Projectile	U.S. PROJECTILE, 20-MM, HE, M97
Waikahalulu	74312700	36806	743171.02	2270002.00	0	OE Component	U.S. FUZE, PROJECTILE, AD, MK 43, MK 54, MK 55, AND MK 89
Waikahalulu	74312700	36807	743109.00	2270052.00	0	Projectile	U.S. PROJECTILE, 40-MM, HE, MK 1, MK 2, & MK 3
Waikahalulu	74312700	36808	743104.00	2270032.00	0	Projectile	U.S. PROJECTILE, 40-MM, HE, MK 1, MK 2, & MK 3

Data query completed 9/7/04  
Sorted by GMU

UXO Summary  
Tier One and Tier Two UXO-Cleared Areas

Work Area	GMU	Barcode ID	UTMX	UTMY	Depth (Inches)	UXO Type	UXO Nomenclature
Waikahalulu	74312700	36809	743105.00	2270015.00	0	Projectile	U.S. PROJECTILE, 40-MM, HE, MK 1, MK 2, & MK 3
Waikahalulu	74312700	36810	743116.00	2270044.00	0	Projectile	U.S. PROJECTILE, 40-MM, HE, MK 1, MK 2, & MK 3
Waikahalulu	74312700	36811	743117.00	2270083.00	0	Projectile	U.S. PROJECTILE, 40-MM, HE, MK 1, MK 2, & MK 3
Waikahalulu	74312700	36812	743144.00	2270067.00	0	Projectile	U.S. PROJECTILE, 40-MM, HE, MK 1, MK 2, & MK 3
Waikahalulu	74312700	36813	743132.00	2270033.00	0	Projectile	U.S. PROJECTILE, 40-MM, HE, MK 1, MK 2, & MK 3
Waikahalulu	74312700	36814	743156.00	2270079.00	0	Projectile	U.S. PROJECTILE, 40-MM, HE, MK 1, MK 2, & MK 3
Waikahalulu	74312700	36815	743161.00	2270083.00	0	Projectile	U.S. PROJECTILE, 40-MM, HE, MK 1, MK 2, & MK 3
Waikahalulu	74312700	36816	743191.00	2270036.00	0	Projectile	U.S. PROJECTILE, 40-MM, HE, MK 1, MK 2, & MK 3
Waikahalulu	74312700	36817	743105.00	2270005.00	0	Small Arms	SMALL ARMS
Honokoa	74312701	36770	743195.00	2270195.00	0	20mm Projectile	U.S. PROJECTILE, 20-MM, HE, M97
Honokoa	74312701	36772	743133.00	2270169.00	0	OE Component	U.S. FUZE, PROJECTILE, PD, MK 27
Honokoa	74312701	36773	743195.00	2270199.00	0	Projectile	U.S. PROJECTILE, 40-MM, HE, MK 1, MK 2, & MK 3
Honokoa	74312701	36774	743155.00	2270182.00	0	Projectile	U.S. PROJECTILE, 40-MM, HE, MK 1, MK 2, & MK 3
Honokoa	74312701	36775	743175.00	2270180.00	0	Projectile	U.S. PROJECTILE, 40-MM, HE, MK 1, MK 2, & MK 3
Honokoa	74312701	36776	743130.00	2270165.00	0	Projectile	U.S. PROJECTILE, 40-MM, HE, MK 1, MK 2, & MK 3
Honokoa	74312701	36777	743153.00	2270147.00	0	Projectile	U.S. PROJECTILE, 40-MM, HE, MK 1, MK 2, & MK 3
Honokoa	74312701	36778	743138.00	2270178.00	0	Projectile	U.S. PROJECTILE, 40-MM, HE, MK 1, MK 2, & MK 3
K-1 Road	74312701	10903	743128.32	2270100.80	0	20mm Projectile	PROJECTILE, 20-MM (UNKNOWN MK)
K-1 Road	74312701	36780	743131.00	2270107.00	0	Projectile	U.S. PROJECTILE, 3-IN, AA, MK 27 (HE)
K-1 Road	74312701	10904	743128.20	2270101.20	0	Propellant	PROPELLANT
Waikahalulu	74312701	36771	743189.00	2270127.00	0	OE Component	U.S. FUZE, PROJECTILE, AD, MK 43, MK 54, MK 55, AND MK 89
Waikahalulu	74312701	36779	743179.00	2270113.00	0	Projectile	U.S. PROJECTILE, 5-IN, HE, MK 35
Honokoa	74312702	36788	743120.00	2270229.00	0	Projectile	U.S. PROJECTILE, 40-MM, HE, MK 1, MK 2, & MK 3
Honokoa	74312702	36789	743120.00	2270229.00	0	Projectile	U.S. PROJECTILE, 40-MM, HE, MK 1, MK 2, & MK 3
Honokoa	74312702	36790	743119.00	2270217.00	0	Projectile	U.S. PROJECTILE, 40-MM, HE, MK 1, MK 2, & MK 3
Honokoa	74312702	36791	743131.00	2270204.00	0	Projectile	U.S. PROJECTILE, 40-MM, HE, MK 1, MK 2, & MK 3
Honokoa	74312702	36792	743135.00	2270272.00	0	Projectile	U.S. PROJECTILE, 40-MM, HE, MK 1, MK 2, & MK 3
Honokoa	74312702	36793	743138.00	2270259.00	0	Projectile	U.S. PROJECTILE, 40-MM, HE, MK 1, MK 2, & MK 3
Honokoa	74312702	36794	743153.00	2270226.00	0	Projectile	U.S. PROJECTILE, 40-MM, HE, MK 1, MK 2, & MK 3
Honokoa	74312702	36795	743157.00	2270262.00	0	Projectile	U.S. PROJECTILE, 40-MM, HE, MK 1, MK 2, & MK 3
Honokoa	74312702	36796	743161.00	2270295.00	0	Projectile	U.S. PROJECTILE, 40-MM, HE, MK 1, MK 2, & MK 3
Honokoa	74312702	36797	743176.00	2270201.00	0	Projectile	U.S. PROJECTILE, 40-MM, HE, MK 1, MK 2, & MK 3
Honokoa	74312702	36798	743181.00	2270251.00	0	Projectile	U.S. PROJECTILE, 40-MM, HE, MK 1, MK 2, & MK 3
Honokoa	74312702	36799	743181.00	2270251.00	0	Projectile	U.S. PROJECTILE, 40-MM, HE, MK 1, MK 2, & MK 3
Honokoa	74312702	36800	743126.00	2270255.00	0	Projectile	U.S. PROJECTILE, 5-IN, HE, MK 35
Honokoa	74312702	36801	743135.00	2270268.00	0	Projectile	U.S. PROJECTILE, 5-IN, HE, MK 35
Honokoa	74312702	36802	743141.00	2270292.00	0	Projectile	U.S. PROJECTILE, 5-IN, HE, MK 35
Honokoa	74312702	36803	743147.00	2270272.00	0	Projectile	U.S. PROJECTILE, 5-IN, HE, MK 35
Honokoa	74312702	36804	743153.00	2270243.00	0	Projectile	U.S. PROJECTILE, 5-IN, HE, MK 35
Honokoa	74312703	28892	743100.02	2270300.00	0	20mm Projectile	U.S. PROJECTILE, 20-MM, HE, M97
Honokoa	74312703	28879	743180.41	2270349.70	0	OE Component	U.S. FUZE, PROJECTILE, AD, MK 43, MK 54, MK 55, AND MK 89
Honokoa	74312703	28884	743115.36	2270354.20	0	OE Component	U.S. FUZE, PROJECTILE, BD, MK 19, MK 20, MK 21, MK 28, MK 48, & MK 64
Honokoa	74312703	28887	743137.00	2270371.60	0	OE Component	U.S. FUZE, PROJECTILE, BD, MK 19, MK 20, MK 21, MK 28, MK 48, & MK 64

Data query completed 9/7/04  
Sorted by GMU

UXO Summary  
Tier One and Tier Two UXO-Cleared Areas

Work Area	GMU	Barcode ID	UTMX	UTMY	Depth (Inches)	UXO Type	UXO Nomenclature
Honokoa	74312703	28891	743169.21	2270370.60	0	OE Component	U.S. FUZE, PROJECTILE, BD, MK 19, MK 20, MK 21, MK 28, MK 48, & MK 64
Honokoa	74312703	28876	743182.77	2270394.30	0	Projectile	U.S. PROJECTILE, 5-IN, HE, MK 35
Honokoa	74312703	28877	743187.09	2270396.20	0	Projectile	U.S. PROJECTILE, 5-IN, HE, MK 35
Honokoa	74312703	28878	743184.22	2270387.20	0	Projectile	U.S. PROJECTILE, 40-MM, HE, MK 1, MK 2, & MK 3
Honokoa	74312703	28880	743178.29	2270361.60	0	Projectile	U.S. PROJECTILE, 40-MM, HE, MK 1, MK 2, & MK 3
Honokoa	74312703	28881	743177.56	2270379.60	0	Projectile	U.S. PROJECTILE, 40-MM, HE, MK 1, MK 2, & MK 3
Honokoa	74312703	28882	743139.51	2270382.70	0	Projectile	U.S. PROJECTILE, 3-IN, AA, MK 27 (HE)
Honokoa	74312703	28883	743122.18	2270381.20	0	Projectile	U.S. PROJECTILE, 40-MM, HE, MK 1, MK 2, & MK 3
Honokoa	74312703	28885	743128.19	2270351.70	0	Projectile	U.S. PROJECTILE, 40-MM, HE, MK 1, MK 2, & MK 3
Honokoa	74312703	28886	743117.63	2270374.20	0	Projectile	U.S. PROJECTILE, 40-MM, HE, MK 1, MK 2, & MK 3
Honokoa	74312703	28888	743141.67	2270334.00	0	Projectile	U.S. PROJECTILE, 5-IN, HE, MK 35
Honokoa	74312703	28889	743145.10	2270329.70	0	Projectile	U.S. PROJECTILE, 40-MM, HE, MK 1, MK 2, & MK 3
Honokoa	74312703	28890	743152.31	2270375.60	0	Projectile	U.S. PROJECTILE, 5-IN, HE, MK 35
Honokoa	74312704	35693	743173.00	2270460.00	0	OE Component	U.S. FUZE, PROJECTILE, AD, MK 43, MK 54, MK 55, AND MK 89
Honokoa	74312704	35716	743147.00	2270482.00	0	OE Component	U.S. FUZE, PROJECTILE, BD, MK 19, MK 20, MK 21, MK 28, MK 48, & MK 64
Honokoa	74312704	35694	743106.00	2270431.00	0	Projectile	U.S. PROJECTILE, 40-MM, HE, MK 1, MK 2, & MK 3
Honokoa	74312704	35695	743187.00	2270481.00	0	Projectile	U.S. PROJECTILE, 40-MM, HE, MK 1, MK 2, & MK 3
Honokoa	74312704	35696	743196.00	2270438.00	0	Projectile	U.S. PROJECTILE, 40-MM, HE, MK 1, MK 2, & MK 3
Honokoa	74312704	35697	743196.00	2270438.00	0	Projectile	U.S. PROJECTILE, 40-MM, HE, MK 1, MK 2, & MK 3
Honokoa	74312704	35698	743179.00	2270417.00	0	Projectile	U.S. PROJECTILE, 40-MM, HE, MK 1, MK 2, & MK 3
Honokoa	74312704	35699	743141.00	2270409.00	0	Projectile	U.S. PROJECTILE, 40-MM, HE, MK 1, MK 2, & MK 3
Honokoa	74312704	35700	743140.00	2270412.00	0	Projectile	U.S. PROJECTILE, 40-MM, HE, MK 1, MK 2, & MK 3
Honokoa	74312704	35701	743113.00	2270451.00	0	Projectile	U.S. PROJECTILE, 40-MM, HE, MK 1, MK 2, & MK 3
Honokoa	74312704	35702	743107.00	2270472.00	0	Projectile	U.S. PROJECTILE, 40-MM, HE, MK 1, MK 2, & MK 3
Honokoa	74312704	35703	743105.00	2270488.00	0	Projectile	U.S. PROJECTILE, 40-MM, HE, MK 1, MK 2, & MK 3
Honokoa	74312704	35704	743122.00	2270478.00	0	Projectile	U.S. PROJECTILE, 40-MM, HE, MK 1, MK 2, & MK 3
Honokoa	74312704	35705	743127.00	2270462.00	0	Projectile	U.S. PROJECTILE, 40-MM, HE, MK 1, MK 2, & MK 3
Honokoa	74312704	35706	743130.00	2270437.00	0	Projectile	U.S. PROJECTILE, 40-MM, HE, MK 1, MK 2, & MK 3
Honokoa	74312704	35707	743150.00	2270426.00	0	Projectile	U.S. PROJECTILE, 40-MM, HE, MK 1, MK 2, & MK 3
Honokoa	74312704	35713	743155.00	2270488.00	0	Projectile	U.S. PROJECTILE, 3-IN, APHE, MK 29
Honokoa	74312704	35714	743183.00	2270437.00	0	Projectile	U.S. PROJECTILE, 5-IN, APHE, MK 32
Honokoa	74312704	35715	743183.00	2270437.00	0	Projectile	U.S. PROJECTILE, 5-IN, APHE, MK 32
Honokoa	74312704	35717	743182.00	2270464.00	0	Projectile	U.S. PROJECTILE, 5-IN, HE, MK 35
North Coast	74312745	22915	743101.00	2274501.00	0	20mm Projectile	U.S. PROJECTILE, 20-MM, HE, M97
North Coast	74312745	22916	743140.25	2274542.60	0	Mortar	U.S. PROJECTILE, 4.2-IN, (107-MM), HE, M329
North Coast	74312745	22917	743153.47	2274521.90	0	Mortar	U.S. PROJECTILE, 4.2-IN, (107-MM), HE, M3
North Coast	74312746	22918	743168.72	2274672.00	0	Projectile	U.S. PROJECTILE, 3-IN, APHE, MK 29
North Coast	74312747	36567	743113.00	2274718.00	0	Projectile	U.S. PROJECTILE, 40-MM, HE, MK 1, MK 2, & MK 3
North Coast	74312748	30894	743174.00	2274844.00	0	Rocket	ROCKET, 4.5-IN, BARRAGE, MK 3
North Coast	74312748	30895	743172.00	2274841.00	0	Rocket	U.S. WARHEAD, ROCKET, 2.75-IN, FRAG, MK 1
North Coast	74312748	30896	743130.00	2274861.00	0	Rocket	U.S. ROCKET, 5.0-IN, BOMBARDMENT, MK 50 (BOMBROC) with WARHEAD, MK 10
Waikahalulu	74322698	36308	743205.00	2269805.00	0	20mm Projectile	U.S. PROJECTILE, 20-MM, HE, M97
Waikahalulu	74322698	36307	743226.00	2269818.00	0	Bomb	U.S. BOMB, 3-LB, PRACTICE, MK 3, MK 4, MK 5, AND MK 23, & MK 43

Data query completed 9/7/04  
Sorted by GMU



UXO Summary  
Tier One and Tier Two UXO-Cleared Areas

Work Area	GMU	Barcode ID	UTMX	UTMY	Depth (Inches)	UXO Type	UXO Nomenclature
Waikahalulu	74322698	36305	743205.00	2269882.00	0	OE Component	U.S. FUZE, PROJECTILE, BD, M66
Waikahalulu	74322698	36306	743226.00	2269818.00	0	OE Component	U.S. FUZE, PROJECTILE, PD, MK 27
Waikahalulu	74322698	36303	743222.00	2269876.00	0	Projectile	U.S. PROJECTILE, 5-IN, HE, MK 35
Waikahalulu	74322698	36304	743211.00	2269836.00	0	Projectile	U.S. PROJECTILE, 5-IN, HE, MK 35
Waikahalulu	74322698	36309	743248.00	2269886.00	0	Projectile	U.S. PROJECTILE, 40-MM, HE, MK 1, MK 2, & MK 3
Waikahalulu	74322698	36310	743272.00	2269872.00	0	Projectile	U.S. PROJECTILE, 40-MM, HE, MK 1, MK 2, & MK 3
Waikahalulu	74322698	36311	743207.00	2269862.00	0	Projectile	U.S. PROJECTILE, 40-MM, HE, MK 1, MK 2, & MK 3
Waikahalulu	74322698	36312	743295.00	2269845.00	0	Projectile	U.S. PROJECTILE, 40-MM, HE, MK 1, MK 2, & MK 3
Waikahalulu	74322698	36313	743268.00	2269850.00	0	Projectile	U.S. PROJECTILE, 40-MM, HE, MK 1, MK 2, & MK 3
Waikahalulu	74322698	36314	743224.00	2269832.00	0	Projectile	U.S. PROJECTILE, 40-MM, HE, MK 1, MK 2, & MK 3
Waikahalulu	74322698	36315	743226.00	2269818.00	0	Projectile	U.S. PROJECTILE, 40-MM, HE, MK 1, MK 2, & MK 3
Waikahalulu	74322698	36316	743226.00	2269818.00	0	Projectile	U.S. PROJECTILE, 40-MM, HE, MK 1, MK 2, & MK 3
Waikahalulu	74322698	36317	743226.00	2269818.00	0	Projectile	U.S. PROJECTILE, 40-MM, HE, MK 1, MK 2, & MK 3
Waikahalulu	74322698	36318	743226.00	2269818.00	0	Projectile	U.S. PROJECTILE, 40-MM, HE, MK 1, MK 2, & MK 3
Waikahalulu	74322699	36298	743205.00	2269905.00	0	20mm Projectile	U.S. PROJECTILE, 20-MM, HE, M97
Waikahalulu	74322699	36297	743202.00	2269975.00	0	Projectile	U.S. PROJECTILE, 5-IN, HE, MK 35
Waikahalulu	74322699	36299	743271.00	2269941.00	0	Projectile	U.S. PROJECTILE, 40-MM, HE, MK 1, MK 2, & MK 3
Waikahalulu	74322699	36300	743271.00	2269988.00	0	Projectile	U.S. PROJECTILE, 40-MM, HE, MK 1, MK 2, & MK 3
Waikahalulu	74322699	36301	743273.00	2269983.00	0	Projectile	U.S. PROJECTILE, 40-MM, HE, MK 1, MK 2, & MK 3
Waikahalulu	74322699	36302	743267.00	2269964.00	0	Projectile	U.S. PROJECTILE, 40-MM, HE, MK 1, MK 2, & MK 3
Waikahalulu	74322700	36823	743205.00	2270005.00	0	20mm Projectile	U.S. PROJECTILE, 20-MM, HE, M97
Waikahalulu	74322700	36821	743205.00	2270005.00	0	OE Component	BOOSTER
Waikahalulu	74322700	36822	743276.00	2270004.00	0	OE Component	U.S. FUZE, PROJECTILE, PD, MK 27
Waikahalulu	74322700	36824	743281.00	2270038.00	0	OE Component	U.S. FUZE, PROJECTILE, AD, MK 43, MK 54, MK 55, AND MK 89
Waikahalulu	74322700	36818	743213.00	2270011.00	0	Projectile	U.S. PROJECTILE, 5-IN, HE, MK 35
Waikahalulu	74322700	36819	743276.00	2270087.00	0	Projectile	U.S. PROJECTILE, 5-IN, HE, MK 35
Waikahalulu	74322700	36820	743238.00	2270080.00	0	Projectile	U.S. PROJECTILE, 3-IN, AA, MK 27 (HE)
Waikahalulu	74322700	36826	743222.00	2270011.00	0	Projectile	U.S. PROJECTILE, 40-MM, HE, MK 1, MK 2, & MK 3
Waikahalulu	74322700	36827	743239.00	2270019.00	0	Projectile	U.S. PROJECTILE, 40-MM, HE, MK 1, MK 2, & MK 3
Waikahalulu	74322700	36828	743254.00	2270021.00	0	Projectile	U.S. PROJECTILE, 40-MM, HE, MK 1, MK 2, & MK 3
Waikahalulu	74322700	36829	743281.00	2270038.00	0	Projectile	U.S. PROJECTILE, 40-MM, HE, MK 1, MK 2, & MK 3
Waikahalulu	74322700	36830	743281.00	2270038.00	0	Projectile	U.S. PROJECTILE, 40-MM, HE, MK 1, MK 2, & MK 3
Waikahalulu	74322700	36831	743281.00	2270038.00	0	Projectile	U.S. PROJECTILE, 40-MM, HE, MK 1, MK 2, & MK 3
Waikahalulu	74322700	36832	743281.00	2270038.00	0	Projectile	U.S. PROJECTILE, 40-MM, HE, MK 1, MK 2, & MK 3
Waikahalulu	74322700	36833	743281.00	2270038.00	0	Projectile	U.S. PROJECTILE, 40-MM, HE, MK 1, MK 2, & MK 3
Waikahalulu	74322700	36834	743281.00	2270038.00	0	Projectile	U.S. PROJECTILE, 40-MM, HE, MK 1, MK 2, & MK 3
Waikahalulu	74322700	36835	743281.00	2270038.00	0	Projectile	U.S. PROJECTILE, 40-MM, HE, MK 1, MK 2, & MK 3
Waikahalulu	74322700	36836	743281.00	2270038.00	0	Projectile	U.S. PROJECTILE, 40-MM, HE, MK 1, MK 2, & MK 3
Waikahalulu	74322700	36837	743274.00	2270068.00	0	Projectile	U.S. PROJECTILE, 40-MM, HE, MK 1, MK 2, & MK 3
Waikahalulu	74322700	36825	743205.00	2270005.00	0	Small Arms	SMALL ARMS
K-1 Road	74322701	10749	743207.77	2270163.60	0	20mm Projectile	PROJECTILE, 20-MM (UNKNOWN MK)
K-1 Road	74322701	10748	743226.44	2270159.00	0	Projectile	U.S. PROJECTILE, 40-MM, HE, MK 1, MK 2, & MK 3
K-1 Road	74322701	10907	743235.07	2270153.90	10	Projectile	U.S. PROJECTILE, 3-IN, ILLUMINATION, MK 25
Waikahalulu	74322701	36781	743205.00	2270105.00	0	20mm Projectile	U.S. PROJECTILE, 20-MM, HE, M97
Waikahalulu	74322701	36783	743289.00	2270110.00	0	Projectile	U.S. PROJECTILE, 40-MM, HE, MK 1, MK 2, & MK 3
Waikahalulu	74322701	36784	743260.00	2270114.00	0	Projectile	U.S. PROJECTILE, 40-MM, HE, MK 1, MK 2, & MK 3
Waikahalulu	74322701	36785	743276.00	2270114.00	0	Projectile	U.S. PROJECTILE, 5-IN, HE, MK 35

Data query completed 9/7/04  
Sorted by GMU

UXO Summary  
Tier One and Tier Two UXO-Cleared Areas

Work Area	GMU	Barcode ID	UTMX	UTMY	Depth (Inches)	UXO Type	UXO Nomenclature
Waikahalulu	74322701	36786	743247.00	2270129.00	0	Projectile	U.S. PROJECTILE, 5-IN, HE, MK 35
Waikahalulu	74322701	36787	743248.00	2270139.00	0	Projectile	U.S. PROJECTILE, 5-IN, HE, MK 35
Waikahalulu	74322701	36782	743205.00	2270105.00	0	Raw Explosives	RAW EXPLOSIVES
Honokoa	74322702	36754	743205.00	2270205.00	0	20mm Projectile	U.S. PROJECTILE, 20-MM, HE, M97
Honokoa	74322702	36755	743232.00	2270219.00	0	OE Component	U.S. FUZE, PROJECTILE, AD, MK 43, MK 54, MK 55, AND MK 89
Honokoa	74322702	36756	743237.00	2270215.00	0	OE Component	U.S. FUZE, PROJECTILE, BD, MK 19, MK 20, MK 21, MK 28, MK 48, & MK 64
Honokoa	74322702	36757	743278.00	2270239.00	0	OE Component	U.S. FUZE, PROJECTILE, BD, MK 19, MK 20, MK 21, MK 28, MK 48, & MK 64
Honokoa	74322702	36758	743214.00	2270288.00	0	Projectile	U.S. PROJECTILE, 5-IN, HE, MK 35
Honokoa	74322702	36759	743294.00	2270274.00	0	Projectile	U.S. PROJECTILE, 40-MM, HE, MK 1, MK 2, & MK 3
Honokoa	74322702	36760	743278.00	2270239.00	0	Projectile	U.S. PROJECTILE, 40-MM, HE, MK 1, MK 2, & MK 3
Honokoa	74322702	36761	743278.00	2270239.00	0	Projectile	U.S. PROJECTILE, 40-MM, HE, MK 1, MK 2, & MK 3
Honokoa	74322702	36762	743278.00	2270239.00	0	Projectile	U.S. PROJECTILE, 40-MM, HE, MK 1, MK 2, & MK 3
Honokoa	74322702	36763	743278.00	2270239.00	0	Projectile	U.S. PROJECTILE, 40-MM, HE, MK 1, MK 2, & MK 3
Honokoa	74322702	36764	743278.00	2270239.00	0	Projectile	U.S. PROJECTILE, 40-MM, HE, MK 1, MK 2, & MK 3
Honokoa	74322702	36765	743278.00	2270239.00	0	Projectile	U.S. PROJECTILE, 40-MM, HE, MK 1, MK 2, & MK 3
Honokoa	74322702	36766	743229.00	2270224.00	0	Projectile	U.S. PROJECTILE, 40-MM, HE, MK 1, MK 2, & MK 3
Honokoa	74322702	36767	743233.00	2270218.00	0	Projectile	U.S. PROJECTILE, 40-MM, HE, MK 1, MK 2, & MK 3
Honokoa	74322702	36768	743248.00	2270299.00	0	Projectile	U.S. PROJECTILE, 40-MM, HE, MK 1, MK 2, & MK 3
Honokoa	74322702	36769	743246.00	2270277.00	0	Projectile	U.S. PROJECTILE, 40-MM, HE, MK 1, MK 2, & MK 3
Honokoa	74322702	36753	743205.00	2270205.00	0	Raw Explosives	RAW EXPLOSIVES
Honokoa	74322703	36717	743205.00	2270305.00	0	20mm Projectile	U.S. PROJECTILE, 20-MM, HE, M97
Honokoa	74322703	36718	743201.00	2270372.00	0	OE Component	U.S. FUZE, PROJECTILE, PD, MK 27
Honokoa	74322703	36720	743201.00	2270372.00	0	OE Component	U.S. FUZE, PROJECTILE, BD, MK 19, MK 20, MK 21, MK 28, MK 48, & MK 64
Honokoa	74322703	36721	743237.00	2270312.00	0	OE Component	U.S. FUZE, PROJECTILE, AD, MK 43, MK 54, MK 55, AND MK 89
Honokoa	74322703	36722	743205.00	2270310.00	0	OE Component	U.S. FUZE, PROJECTILE, AD, MK 43, MK 54, MK 55, AND MK 89
Honokoa	74322703	36723	743201.00	2270372.00	0	OE Component	U.S. FUZE, PROJECTILE, AD, MK 43, MK 54, MK 55, AND MK 89
Honokoa	74322703	36724	743259.00	2270326.00	0	OE Component	U.S. FUZE, PROJECTILE, AD, MK 43, MK 54, MK 55, AND MK 89
Honokoa	74322703	36719	743258.00	2270398.00	0	Projectile	U.S. PROJECTILE, 40-MM, HE, MK 1, MK 2, & MK 3
Honokoa	74322703	36725	743239.00	2270396.00	0	Projectile	U.S. PROJECTILE, 40-MM, HE, MK 1, MK 2, & MK 3
Honokoa	74322703	36726	743213.00	2270389.00	0	Projectile	U.S. PROJECTILE, 40-MM, HE, MK 1, MK 2, & MK 3
Honokoa	74322703	36727	743262.00	2270379.00	0	Projectile	U.S. PROJECTILE, 40-MM, HE, MK 1, MK 2, & MK 3
Honokoa	74322703	36728	743291.00	2270379.00	0	Projectile	U.S. PROJECTILE, 40-MM, HE, MK 1, MK 2, & MK 3
Honokoa	74322703	36729	743271.00	2270369.00	0	Projectile	U.S. PROJECTILE, 40-MM, HE, MK 1, MK 2, & MK 3
Honokoa	74322703	36730	743239.00	2270376.00	0	Projectile	U.S. PROJECTILE, 40-MM, HE, MK 1, MK 2, & MK 3
Honokoa	74322703	36731	743201.00	2270372.00	0	Projectile	U.S. PROJECTILE, 40-MM, HE, MK 1, MK 2, & MK 3
Honokoa	74322703	36732	743201.00	2270372.00	0	Projectile	U.S. PROJECTILE, 40-MM, HE, MK 1, MK 2, & MK 3
Honokoa	74322703	36733	743201.00	2270372.00	0	Projectile	U.S. PROJECTILE, 40-MM, HE, MK 1, MK 2, & MK 3
Honokoa	74322703	36734	743201.00	2270372.00	0	Projectile	U.S. PROJECTILE, 40-MM, HE, MK 1, MK 2, & MK 3
Honokoa	74322703	36735	743201.00	2270372.00	0	Projectile	U.S. PROJECTILE, 40-MM, HE, MK 1, MK 2, & MK 3
Honokoa	74322703	36736	743207.00	2270359.00	0	Projectile	U.S. PROJECTILE, 40-MM, HE, MK 1, MK 2, & MK 3

Data query completed 9/7/04  
Sorted by GMU

UXO Summary  
Tier One and Tier Two UXO-Cleared Areas

Work Area	GMU	Barcode ID	UTMX	UTMY	Depth (Inches)	UXO Type	UXO Nomenclature
Honokoa	74322703	36737	743207.00	2270359.00	0	Projectile	U.S. PROJECTILE, 40-MM, HE, MK 1, MK 2, & MK 3
Honokoa	74322703	36738	743294.00	2270359.00	0	Projectile	U.S. PROJECTILE, 40-MM, HE, MK 1, MK 2, & MK 3
Honokoa	74322703	36739	743283.00	2270341.00	0	Projectile	U.S. PROJECTILE, 40-MM, HE, MK 1, MK 2, & MK 3
Honokoa	74322703	36740	743273.00	2270339.00	0	Projectile	U.S. PROJECTILE, 40-MM, HE, MK 1, MK 2, & MK 3
Honokoa	74322703	36741	743271.00	2270336.00	0	Projectile	U.S. PROJECTILE, 40-MM, HE, MK 1, MK 2, & MK 3
Honokoa	74322703	36742	743251.00	2270352.00	0	Projectile	U.S. PROJECTILE, 40-MM, HE, MK 1, MK 2, & MK 3
Honokoa	74322703	36743	743251.00	2270352.00	0	Projectile	U.S. PROJECTILE, 40-MM, HE, MK 1, MK 2, & MK 3
Honokoa	74322703	36744	743202.00	2270329.00	0	Projectile	U.S. PROJECTILE, 40-MM, HE, MK 1, MK 2, & MK 3
Honokoa	74322703	36745	743293.00	2270314.00	0	Projectile	U.S. PROJECTILE, 40-MM, HE, MK 1, MK 2, & MK 3
Honokoa	74322703	36746	743285.00	2270371.00	0	Projectile	U.S. PROJECTILE, 3-IN, AA, MK 27 (HE)
Honokoa	74322703	36747	743289.00	2270311.00	0	Projectile	U.S. PROJECTILE, 3-IN, AA, MK 27 (HE)
Honokoa	74322703	36748	743221.00	2270393.00	0	Projectile	U.S. PROJECTILE, 5-IN, HE, MK 35
Honokoa	74322703	36749	743234.00	2270388.00	0	Projectile	U.S. PROJECTILE, 5-IN, HE, MK 35
Honokoa	74322703	36750	743288.00	2270373.00	0	Projectile	U.S. PROJECTILE, 5-IN, HE, MK 35
Honokoa	74322703	36751	743224.00	2270364.00	0	Projectile	U.S. PROJECTILE, 5-IN, HE, MK 35
Honokoa	74322703	36752	743225.00	2270350.00	0	Projectile	U.S. PROJECTILE, 5-IN, HE, MK 35
Honokoa	74322703	36716	743205.00	2270305.00	0	Small Arms	SMALL ARMS
Honokoa	74322704	36014	743214.00	2270461.00	0	OE Component	U.S. FUZE, PROJECTILE, BD, MK 19, MK 20, MK 21, MK 28, MK 48, & MK 64
Honokoa	74322704	36015	743259.00	2270467.00	0	OE Component	BOOSTER
Honokoa	74322704	36032	743242.00	2270468.00	0	OE Component	U.S. FUZE, PROJECTILE, BD, MK 19, MK 20, MK 21, MK 28, MK 48, & MK 64
Honokoa	74322704	36016	743214.00	2270470.00	0	Projectile	U.S. PROJECTILE, 37MM, GUN, HE, M54
Honokoa	74322704	36017	743283.00	2270493.00	0	Projectile	U.S. PROJECTILE, 40-MM, HE, MK 1, MK 2, & MK 3
Honokoa	74322704	36018	743278.00	2270481.00	0	Projectile	U.S. PROJECTILE, 40-MM, HE, MK 1, MK 2, & MK 3
Honokoa	74322704	36019	743278.00	2270481.00	0	Projectile	U.S. PROJECTILE, 40-MM, HE, MK 1, MK 2, & MK 3
Honokoa	74322704	36020	743265.00	2270477.00	0	Projectile	U.S. PROJECTILE, 40-MM, HE, MK 1, MK 2, & MK 3
Honokoa	74322704	36021	743219.00	2270481.00	0	Projectile	U.S. PROJECTILE, 40-MM, HE, MK 1, MK 2, & MK 3
Honokoa	74322704	36022	743247.00	2270463.00	0	Projectile	U.S. PROJECTILE, 40-MM, HE, MK 1, MK 2, & MK 3
Honokoa	74322704	36023	743272.00	2270472.00	0	Projectile	U.S. PROJECTILE, 40-MM, HE, MK 1, MK 2, & MK 3
Honokoa	74322704	36024	743287.00	2270410.00	0	Projectile	U.S. PROJECTILE, 40-MM, HE, MK 1, MK 2, & MK 3
Honokoa	74322704	36025	743286.00	2270421.00	0	Projectile	U.S. PROJECTILE, 40-MM, HE, MK 1, MK 2, & MK 3
Honokoa	74322704	36026	743251.00	2270466.00	0	Projectile	U.S. PROJECTILE, 40-MM, HE, MK 1, MK 2, & MK 3
Honokoa	74322704	36027	743223.00	2270422.00	0	Projectile	U.S. PROJECTILE, 40-MM, HE, MK 1, MK 2, & MK 3
Honokoa	74322704	36028	743220.00	2270426.00	0	Projectile	U.S. PROJECTILE, 40-MM, HE, MK 1, MK 2, & MK 3
Honokoa	74322704	36029	743282.00	2270411.00	0	Projectile	U.S. PROJECTILE, 40-MM, HE, MK 1, MK 2, & MK 3
Honokoa	74322704	36030	743282.00	2270498.00	0	Projectile	U.S. PROJECTILE, 5-IN, HE, MK 35
Honokoa	74322704	36031	743243.00	2270419.00	0	Projectile	U.S. PROJECTILE, 3-IN, AA, MK 27 (HE)
Honokoa	74322704	36033	743229.00	2270435.00	0	Projectile	U.S. PROJECTILE, 5-IN, APHE, MK 46
Honokoa	74322704	36013	743205.00	2270405.00	0	Small Arms	SMALL ARMS
North Coast	74322748	30897	743291.00	2274803.00	0	Raw Explosives	RAW EXPLOSIVES
Waikahalulu	74332690	36991	743382.00	2269042.00	0	OE Component	U.S. FUZE, PROJECTILE, BD, MK 19, MK 20, MK 21, MK 28, MK 48, & MK 64
Waikahalulu	74332692	35927	743301.02	2269200.00	0	20mm Projectile	U.S. PROJECTILE, 20-MM, HE, M97
Waikahalulu	74332692	35928	743396.00	2269282.00	0	Projectile	U.S. PROJECTILE, 5-IN, HE, MK 35
Waikahalulu	74332698	36320	743365.00	2269847.00	0	OE Component	U.S. FUZE, PROJECTILE, PD, MK 27
Waikahalulu	74332698	36321	743393.00	2269891.00	0	OE Component	U.S. FUZE, PROJECTILE, BD, MK 19, MK 20, MK 21, MK 28, MK 48, & MK 64

Data query completed 9/7/04  
Sorted by GMU

UXO Summary  
Tier One and Tier Two UXO-Cleared Areas

Work Area	GMU	Barcode ID	UTMX	UTMY	Depth (Inches)	UXO Type	UXO Nomenclature
Waikahalulu	74332698	36322	743382.00	2269890.00	0	OE Component	U.S. FUZE, PROJECTILE, BD, MK 19, MK 20, MK 21, MK 28, MK 48, & MK 64
Waikahalulu	74332698	36319	743356.00	2269801.00	0	Projectile	U.S. PROJECTILE, 40-MM, HE, MK 1, MK 2, & MK 3
Waikahalulu	74332698	36323	743394.00	2269895.00	0	Projectile	U.S. PROJECTILE, 5-IN, HE, MK 35
Waikahalulu	74332699	36292	743305.00	2269905.00	0	20mm Projectile	U.S. PROJECTILE, 20-MM, HE, M97
Waikahalulu	74332699	36291	743390.00	2269978.00	0	OE Component	U.S. FUZE, PROJECTILE, PD, MK 30
Waikahalulu	74332699	36293	743310.00	2269937.00	0	Projectile	U.S. PROJECTILE, 40-MM, HE, MK 1, MK 2, & MK 3
Waikahalulu	74332699	36294	743311.00	2269931.00	0	Projectile	U.S. PROJECTILE, 40-MM, HE, MK 1, MK 2, & MK 3
Waikahalulu	74332699	36295	743351.00	2269922.00	0	Projectile	U.S. PROJECTILE, 40-MM, HE, MK 1, MK 2, & MK 3
Waikahalulu	74332699	36296	743312.00	2269940.00	0	Projectile	U.S. PROJECTILE, 40-MM, HE, MK 1, MK 2, & MK 3
Waikahalulu	74332700	36840	743305.00	2270005.00	0	20mm Projectile	U.S. PROJECTILE, 20-MM, HE, M97
Waikahalulu	74332700	36839	743340.00	2270090.00	0	Bomb	U.S. BOMB, 3-LB, PRACTICE, MK 3, MK 4, MK 5, AN MK 23, & MK 43
Waikahalulu	74332700	36844	743356.00	2270073.00	0	OE Component	U.S. FUZE, PROJECTILE, BD, MK 19, MK 20, MK 21, MK 28, MK 48, & MK 64
Waikahalulu	74332700	36841	743353.00	2270035.00	0	Projectile	U.S. PROJECTILE, 40-MM, HE, MK 1, MK 2, & MK 3
Waikahalulu	74332700	36842	743394.00	2270045.00	0	Projectile	U.S. PROJECTILE, 40-MM, HE, MK 1, MK 2, & MK 3
Waikahalulu	74332700	36843	743333.00	2270025.00	0	Projectile	U.S. PROJECTILE, 40-MM, HE, MK 1, MK 2, & MK 3
Waikahalulu	74332700	36845	743364.00	2270064.00	0	Projectile	U.S. PROJECTILE, 5-IN, HE, MK 35
Waikahalulu	74332700	36846	743315.00	2270049.00	0	Projectile	U.S. PROJECTILE, 5-IN, HE, MK 35
Waikahalulu	74332700	36847	743362.00	2270040.00	0	Projectile	U.S. PROJECTILE, 3-IN, AA, MK 27 (HE)
Waikahalulu	74332700	36838	743305.00	2270005.00	0	Small Arms	SMALL ARMS
K-1 Road	74332701	10975	743301.49	2270173.20	0	20mm Projectile	U.S. PROJECTILE, 20-MM, HE, M97
K-1 Road	74332701	7565	743363.38	2270193.10	6	20mm Projectile	PROJECTILE, 20-MM (UNKNOWN MK)
K-1 Road	74332701	10981	743363.78	2270126.60	0	OE Component	U.S. FUZE, PROJECTILE, AD, MK 17, MK 35, MK 37, MK 38, AND MK 46
K-1 Road	74332701	10905	743318.15	2270187.30	0	Projectile	U.S. PROJECTILE, 40-MM, HE, MK 1, MK 2, & MK 3
K-1 Road	74332701	10977	743362.96	2270101.30	0	Projectile	U.S. PROJECTILE, 40-MM, HE, MK 1, MK 2, & MK 3
K-1 Road	74332701	10978	743381.40	2270129.30	0	Projectile	U.S. PROJECTILE, 5-IN, ILLUMINATION, MK 25
K-1 Road	74332701	10980	743360.45	2270134.30	0	Projectile	U.S. PROJECTILE, 40-MM, HE, MK 1, MK 2, & MK 3
K-1 Road	74332701	10982	743374.71	2270129.90	0	Projectile	U.S. PROJECTILE, 3-IN, APHE, MK 29
K-1 Road	74332701	10985	743368.70	2270162.50	0	Projectile	U.S. PROJECTILE, 40-MM, HE, MK 1, MK 2, & MK 3
K-1 Road	74332701	10986	743368.53	2270165.50	0	Projectile	U.S. PROJECTILE, 40-MM, HE, MK 1, MK 2, & MK 3
K-1 Road	74332701	10987	743372.71	2270164.70	0	Projectile	U.S. PROJECTILE, 40-MM, HE, MK 1, MK 2, & MK 3
K-1 Road	74332701	10906	743357.53	2270191.10	24	Projectile	U.S. PROJECTILE, 5-IN, HE, MK 35
K-1 Road	74332701	10983	743356.71	2270126.70	0	Pyrotechnics	FLARE, TRIP, M49
K-1 Road	74332701	10984	743373.14	2270151.40	0	Pyrotechnics	FLARE, TRIP, M49
K-1 Road	74332701	10769	743370.52	2270100.30	0	Small Arms	SMALL ARMS
K-1 Road	74332701	10976	743302.52	2270172.70	0	Small Arms	SMALL ARMS
Honokoa	74332702	35779	743304.00	2270257.00	0	OE Component	U.S. FUZE, PROJECTILE, BD, M66
Honokoa	74332702	35773	743376.00	2270290.00	0	Projectile	U.S. PROJECTILE, 40-MM, HE, MK 1, MK 2, & MK 3
Honokoa	74332702	35774	743311.00	2270232.00	0	Projectile	U.S. PROJECTILE, 40-MM, HE, MK 1, MK 2, & MK 3
Honokoa	74332702	35775	743317.00	2270240.00	0	Projectile	U.S. PROJECTILE, 40-MM, HE, MK 1, MK 2, & MK 3
Honokoa	74332702	35776	743317.00	2270240.00	0	Projectile	U.S. PROJECTILE, 40-MM, HE, MK 1, MK 2, & MK 3
Honokoa	74332702	35777	743338.00	2270275.00	0	Projectile	U.S. PROJECTILE, 40-MM, HE, MK 1, MK 2, & MK 3
Honokoa	74332702	35778	743365.00	2270267.00	0	Projectile	U.S. PROJECTILE, 40-MM, HE, MK 1, MK 2, & MK 3
K-1 Road	74332702	10912	743329.41	2270202.40	12	Projectile	U.S. PROJECTILE, 40-MM, HE, MK 1, MK 2, & MK 3

Data query completed 9/7/04  
Sorted by GMU

UXO Summary  
Tier One and Tier Two UXO-Cleared Areas

Work Area	GMU	Barcode ID	UTMX	UTMY	Depth (Inches)	UXO Type	UXO Nomenclature
Honokoa	74332703	35787	743388.00	2270352.00	0	OE Component	U.S. FUZE, PROJECTILE, AD, MK 43, MK 54, MK 55, AND MK 89
Honokoa	74332703	35780	743388.00	2270352.00	0	Projectile	U.S. PROJECTILE, 40-MM, HE, MK 1, MK 2, & MK 3
Honokoa	74332703	35781	743329.00	2270386.00	0	Projectile	U.S. PROJECTILE, 40-MM, HE, MK 1, MK 2, & MK 3
Honokoa	74332703	35782	743302.00	2270385.00	0	Projectile	U.S. PROJECTILE, 40-MM, HE, MK 1, MK 2, & MK 3
Honokoa	74332703	35783	743307.00	2270391.00	0	Projectile	U.S. PROJECTILE, 40-MM, HE, MK 1, MK 2, & MK 3
Honokoa	74332703	35784	743326.00	2270385.00	0	Projectile	U.S. PROJECTILE, 40-MM, HE, MK 1, MK 2, & MK 3
Honokoa	74332703	35785	743319.00	2270384.00	0	Projectile	U.S. PROJECTILE, 40-MM, HE, MK 1, MK 2, & MK 3
Honokoa	74332703	35786	743342.00	2270366.00	0	Projectile	U.S. PROJECTILE, 40-MM, HE, MK 1, MK 2, & MK 3
Honokoa	74332703	35788	743322.00	2270387.00	0	Projectile	U.S. PROJECTILE, 5-IN, HE, MK 35
Honokoa	74332703	35789	743380.00	2270326.00	0	Projectile	U.S. PROJECTILE, 5-IN, ILLUMINATION, MK 30
Honokoa	74332704	35681	743301.00	2270401.00	0	20mm Projectile	U.S. PROJECTILE, 20-MM, HE, M97
Honokoa	74332704	35687	743317.00	2270417.00	0	OE Component	U.S. FUZE, PROJECTILE, BD, MK 19, MK 20, MK 21, MK 28, MK 48, & MK 64
Honokoa	74332704	35682	743318.00	2270428.00	0	Projectile	U.S. PROJECTILE, 40-MM, HE, MK 1, MK 2, & MK 3
Honokoa	74332704	35683	743370.00	2270439.00	0	Projectile	U.S. PROJECTILE, 40-MM, HE, MK 1, MK 2, & MK 3
Honokoa	74332704	35684	743380.00	2270421.00	0	Projectile	U.S. PROJECTILE, 40-MM, HE, MK 1, MK 2, & MK 3
Honokoa	74332704	35685	743311.00	2270423.00	0	Projectile	U.S. PROJECTILE, 40-MM, HE, MK 1, MK 2, & MK 3
Honokoa	74332704	35686	743311.00	2270444.00	0	Projectile	U.S. PROJECTILE, 40-MM, HE, MK 1, MK 2, & MK 3
Honokoa	74332704	35688	743342.00	2270499.00	0	Projectile	U.S. PROJECTILE, 5-IN, HE, MK 35
Honokoa	74332704	35689	743362.00	2270498.00	0	Projectile	U.S. PROJECTILE, 3-IN, AA, MK 27 (HE)
Honokoa	74332704	35690	743316.00	2270485.00	0	Projectile	U.S. PROJECTILE, 5-IN, HE, MK 35
Honokoa	74332704	35691	743399.74	2270419.70	0	Projectile	U.S. PROJECTILE, 5-IN, ILLUMINATION, MK 30
North Coast	74332748	30898	743399.00	2274899.00	0	Projectile	U.S. PROJECTILE, 40-MM, HE, MK 1, MK 2, & MK 3
North Coast	74332748	30899	743399.00	2274839.00	0	Projectile	U.S. PROJECTILE, 40-MM, HE, MK 1, MK 2, & MK 3
North Coast	74332748	30900	743399.00	2274899.00	0	Small Arms	SMALL ARMS
Waikahalulu	74342688	36976	743505.00	2268895.00	0	20mm Projectile	U.S. PROJECTILE, 20-MM, HE, M97
Waikahalulu	74342690	36973	743495.00	2269095.00	0	20mm Projectile	U.S. PROJECTILE, 20-MM, HE, M97
Waikahalulu	74342690	36974	743495.00	2269095.00	0	Propellant	PROPELLANT
Waikahalulu	74342691	36971	743483.72	2269108.50	0	Projectile	U.S. PROJECTILE, 14-IN, AP, MK 8
Waikahalulu	74342691	36972	743410.00	2269179.00	0	Projectile	U.S. PROJECTILE, 5-IN, HE, MK 35
Waikahalulu	74342698	36325	743405.00	2269805.00	0	20mm Projectile	U.S. PROJECTILE, 20-MM, HE, M97
Waikahalulu	74342698	36326	743406.00	2269884.00	0	OE Component	U.S. FUZE, PROJECTILE, PD, MK 27
Waikahalulu	74342698	36327	743473.00	2269846.00	0	OE Component	U.S. FUZE, PROJECTILE, AD, MK 43, MK 54, MK 55, AND MK 89
Waikahalulu	74342698	36324	743446.00	2269879.00	0	Projectile	U.S. PROJECTILE, 5-IN, HE, MK 35
Waikahalulu	74342698	36328	743435.00	2269876.00	0	Projectile	U.S. PROJECTILE, 40-MM, HE, MK 1, MK 2, & MK 3
Waikahalulu	74342698	36329	743439.00	2269848.00	0	Projectile	U.S. PROJECTILE, 40-MM, HE, MK 1, MK 2, & MK 3
Waikahalulu	74342698	36330	743433.00	2269871.00	0	Projectile	U.S. PROJECTILE, 40-MM, HE, MK 1, MK 2, & MK 3
Waikahalulu	74342698	36331	743475.00	2269830.00	0	Projectile	U.S. PROJECTILE, 40-MM, HE, MK 1, MK 2, & MK 3
Waikahalulu	74342698	36332	743498.00	2269832.00	0	Projectile	U.S. PROJECTILE, 40-MM, HE, MK 1, MK 2, & MK 3
Waikahalulu	74342699	36289	743459.00	2269977.00	0	Projectile	U.S. PROJECTILE, 40-MM, HE, MK 1, MK 2, & MK 3
Waikahalulu	74342699	36290	743417.00	2269909.00	0	Projectile	U.S. PROJECTILE, 40-MM, HE, MK 1, MK 2, & MK 3
K-1 Road	74342700	8337	743498.61	2270099.50	0	20mm Projectile	U.S. PROJECTILE, 20-MM, HE, M97
K-1 Road	74342700	7981	743494.32	2270100.60	0	Projectile	U.S. PROJECTILE, 40-MM, HE, MK 1, MK 2, & MK 3
K-1 Road	74342700	8340	743472.43	2270066.30	0	Projectile	U.S. PROJECTILE, 3-IN, AA, MK 27 (HE)
K-1 Road	74342700	8341	743472.39	2270065.70	0	Projectile	U.S. PROJECTILE, 40-MM, HE, MK 1, MK 2, & MK 3
K-1 Road	74342700	8342	743472.86	2270065.70	0	Projectile	U.S. PROJECTILE, 40-MM, HE, MK 1, MK 2, & MK 3

Data query completed 9/7/04  
Sorted by GMU

UXO Summary  
Tier One and Tier Two UXO-Cleared Areas

Work Area	GMU	Barcode ID	UTMX	UTMY	Depth (Inches)	UXO Type	UXO Nomenclature
K-1 Road	74342700	8343	743476.58	2270033.40	0	Projectile	U.S. PROJECTILE, 3-IN, APHE, MK 29
K-1 Road	74342700	8344	743476.97	2270033.20	0	Projectile	U.S. PROJECTILE, 40-MM, HE, MK 1, MK 2, & MK 3
K-1 Road	74342700	8345	743466.30	2270030.60	0	Projectile	U.S. PROJECTILE, 5-IN, HE, MK 41
K-1 Road	74342700	8346	743466.06	2270030.30	0	Projectile	U.S. PROJECTILE, 40-MM, HE, MK 1, MK 2, & MK 3
K-1 Road	74342700	8347	743495.42	2270005.70	0	Projectile	U.S. PROJECTILE, 3-IN, AA, MK 27 (HE)
K-1 Road	74342700	8339	743459.33	2270078.10	6	Projectile	U.S. PROJECTILE, 5-IN, HE, MK 35
K-1 Road	74342700	7982	743494.48	2270100.40	0	Small Arms	SMALL ARMS
K-1 Road	74342701	8622	743496.41	2270198.90	0	20mm Projectile	PROJECTILE, 20-MM (UNKNOWN MK)
K-1 Road	74342701	7778	743402.30	2270146.50	0	OE Component	U.S. FUZE, PROJECTILE, PD, MK 27
K-1 Road	74342701	7784	743449.76	2270108.20	0	OE Component	U.S. FUZE, PROJECTILE, MT, MK 18, MK 42, & MK 63
K-1 Road	74342701	8623	743496.59	2270199.00	0	OE Component	U.S. FUZE, PROJECTILE, BD, MK 19, MK 20, MK 21, MK 28, MK 48, & MK 64
K-1 Road	74342701	7780	743486.75	2270129.50	2	OE Component	U.S. FUZE, PROJECTILE, BD, M66
K-1 Road	74342701	7776	743416.60	2270115.10	0	Projectile	U.S. PROJECTILE, 5-IN, HE, MK 35
K-1 Road	74342701	7777	743402.51	2270146.50	0	Projectile	U.S. PROJECTILE, 40-MM, HE, MK 1, MK 2, & MK 3
K-1 Road	74342701	7782	743452.91	2270111.80	0	Projectile	U.S. PROJECTILE, 5-IN, HE, MK 35
K-1 Road	74342701	7783	743449.70	2270108.50	0	Projectile	U.S. PROJECTILE, 40-MM, HE, MK 1, MK 2, & MK 3
K-1 Road	74342701	7786	743450.78	2270109.00	0	Projectile	U.S. PROJECTILE, 40-MM, HE, MK 1, MK 2, & MK 3
K-1 Road	74342701	8620	743495.88	2270198.80	0	Projectile	U.S. PROJECTILE, 40-MM, HE, MK 1, MK 2, & MK 3
K-1 Road	74342701	8621	743496.14	2270198.90	0	Projectile	U.S. PROJECTILE, 40-MM, HE, MK 1, MK 2, & MK 3
K-1 Road	74342701	7781	743487.14	2270129.60	2	Projectile	U.S. PROJECTILE, 3-IN, APHE, MK 29
K-1 Road	74342701	10916	743399.86	2270199.30	6	Small Arms	SMALL ARMS
Honokoa	74342702	35790	743471.00	2270294.00	0	Projectile	U.S. PROJECTILE, 3-IN, APHE, MK 29
Honokoa	74342702	35792	743401.00	2270266.00	0	Projectile	U.S. PROJECTILE, 40-MM, HE, MK 1, MK 2, & MK 3
Honokoa	74342702	35794	743425.00	2270282.00	0	Projectile	U.S. PROJECTILE, 40-MM, HE, MK 1, MK 2, & MK 3
Honokoa	74342702	35795	743479.00	2270279.00	0	Projectile	U.S. PROJECTILE, 5-IN, HE, MK 35
Honokoa	74342702	35791	743401.00	2270299.00	0	Small Arms	SMALL ARMS
K-1 Road	74342702	35793	743453.00	2270216.00	0	Projectile	U.S. PROJECTILE, 40-MM, HE, MK 1, MK 2, & MK 3
Honokoa	74342703	35807	743401.00	2270301.00	0	20mm Projectile	U.S. PROJECTILE, 20-MM, HE, M97
Honokoa	74342703	35796	743408.00	2270324.00	0	OE Component	U.S. FUZE, PROJECTILE, BD, MK 19, MK 20, MK 21, MK 28, MK 48, & MK 64
Honokoa	74342703	35808	743459.00	2270374.00	0	OE Component	U.S. FUZE, PROJECTILE, PD, MK 27
Honokoa	74342703	35797	743499.00	2270385.00	0	Projectile	U.S. PROJECTILE, 40-MM, HE, MK 1, MK 2, & MK 3
Honokoa	74342703	35798	743426.00	2270307.00	0	Projectile	U.S. PROJECTILE, 40-MM, HE, MK 1, MK 2, & MK 3
Honokoa	74342703	35799	743452.00	2270323.00	0	Projectile	U.S. PROJECTILE, 40-MM, HE, MK 1, MK 2, & MK 3
Honokoa	74342703	35800	743404.00	2270336.00	0	Projectile	U.S. PROJECTILE, 40-MM, HE, MK 1, MK 2, & MK 3
Honokoa	74342703	35801	743439.00	2270362.00	0	Projectile	U.S. PROJECTILE, 40-MM, HE, MK 1, MK 2, & MK 3
Honokoa	74342703	35802	743401.00	2270367.00	0	Projectile	U.S. PROJECTILE, 40-MM, HE, MK 1, MK 2, & MK 3
Honokoa	74342703	35803	743423.00	2270371.00	0	Projectile	U.S. PROJECTILE, 40-MM, HE, MK 1, MK 2, & MK 3
Honokoa	74342703	35804	743423.00	2270371.00	0	Projectile	U.S. PROJECTILE, 40-MM, HE, MK 1, MK 2, & MK 3
Honokoa	74342703	35805	743449.00	2270389.00	0	Projectile	U.S. PROJECTILE, 40-MM, HE, MK 1, MK 2, & MK 3
Honokoa	74342703	35806	743449.00	2270399.00	0	Projectile	U.S. PROJECTILE, 40-MM, HE, MK 1, MK 2, & MK 3
Honokoa	74342703	35809	743477.00	2270359.00	0	Projectile	U.S. PROJECTILE, 3-IN, APHE, MK 29
Honokoa	74342703	35810	743439.00	2270370.00	0	Projectile	U.S. PROJECTILE, 5-IN, HE, MK 35
Honokoa	74342704	35680	743452.13	2270486.90	0	OE Component	U.S. BOMB, IGNITER, WP, M23
Honokoa	74342704	35670	743421.00	2270499.00	0	Projectile	U.S. PROJECTILE, 40-MM, HE, MK 1, MK 2, & MK 3
Honokoa	74342704	35671	743461.00	2270494.00	0	Projectile	U.S. PROJECTILE, 40-MM, HE, MK 1, MK 2, & MK 3

Data query completed 9/7/04  
Sorted by GMU

UXO Summary  
Tier One and Tier Two UXO-Cleared Areas

Work Area	GMU	Barcode ID	UTMX	UTMY	Depth (Inches)	UXO Type	UXO Nomenclature
Honokoa	74342704	35672	743496.00	2270477.00	0	Projectile	U.S. PROJECTILE, 40-MM, HE, MK 1, MK 2, & MK 3
Honokoa	74342704	35673	743436.00	2270485.00	0	Projectile	U.S. PROJECTILE, 40-MM, HE, MK 1, MK 2, & MK 3
Honokoa	74342704	35674	743470.00	2270463.00	0	Projectile	U.S. PROJECTILE, 40-MM, HE, MK 1, MK 2, & MK 3
Honokoa	74342704	35675	743472.00	2270467.00	0	Projectile	U.S. PROJECTILE, 40-MM, HE, MK 1, MK 2, & MK 3
Honokoa	74342704	35676	743486.00	2270465.00	0	Projectile	U.S. PROJECTILE, 40-MM, HE, MK 1, MK 2, & MK 3
Honokoa	74342704	35677	743442.00	2270479.00	0	Projectile	U.S. PROJECTILE, 5-IN, HE, MK 35
Honokoa	74342704	35678	743403.00	2270463.00	0	Projectile	U.S. PROJECTILE, 5-IN, HE, MK 35
Honokoa	74342704	35679	743472.00	2270454.00	0	Projectile	U.S. PROJECTILE, 5-IN, HE, MK 35
Honokoa	74342705	36677	743495.00	2270595.00	0	20mm Projectile	U.S. PROJECTILE, 20-MM, HE, M97
Honokoa	74342705	36679	743484.00	2270515.00	0	Projectile	U.S. PROJECTILE, 5-IN, HE, MK 35
Honokoa	74342705	36680	743405.00	2270539.00	0	Projectile	U.S. PROJECTILE, 5-IN, HE, MK 35
Honokoa	74342705	36681	743493.00	2270590.00	0	Projectile	U.S. PROJECTILE, 5-IN, HE, MK 35
Honokoa	74342705	36682	743444.00	2270594.00	0	Projectile	U.S. PROJECTILE, 40-MM, HE, MK 1, MK 2, & MK 3
Honokoa	74342705	36683	743410.00	2270590.00	0	Projectile	U.S. PROJECTILE, 40-MM, HE, MK 1, MK 2, & MK 3
Honokoa	74342705	36684	743400.02	2270586.00	0	Projectile	U.S. PROJECTILE, 40-MM, HE, MK 1, MK 2, & MK 3
Honokoa	74342705	36685	743413.00	2270577.00	0	Projectile	U.S. PROJECTILE, 40-MM, HE, MK 1, MK 2, & MK 3
Honokoa	74342705	36686	743443.00	2270574.00	0	Projectile	U.S. PROJECTILE, 40-MM, HE, MK 1, MK 2, & MK 3
Honokoa	74342705	36687	743400.02	2270573.00	0	Projectile	U.S. PROJECTILE, 40-MM, HE, MK 1, MK 2, & MK 3
Honokoa	74342705	36688	743436.00	2270566.00	0	Projectile	U.S. PROJECTILE, 40-MM, HE, MK 1, MK 2, & MK 3
Honokoa	74342705	36689	743432.00	2270567.00	0	Projectile	U.S. PROJECTILE, 40-MM, HE, MK 1, MK 2, & MK 3
Honokoa	74342705	36690	743408.00	2270564.00	0	Projectile	U.S. PROJECTILE, 40-MM, HE, MK 1, MK 2, & MK 3
Honokoa	74342705	36691	743448.00	2270550.00	0	Projectile	U.S. PROJECTILE, 40-MM, HE, MK 1, MK 2, & MK 3
Honokoa	74342705	36692	743401.00	2270501.00	0	Projectile	U.S. PROJECTILE, 40-MM, HE, MK 1, MK 2, & MK 3
Honokoa	74342705	36693	743419.00	2270550.00	0	Projectile	U.S. PROJECTILE, 40-MM, HE, MK 1, MK 2, & MK 3
Honokoa	74342705	36694	743451.00	2270550.00	0	Projectile	U.S. PROJECTILE, 40-MM, HE, MK 1, MK 2, & MK 3
Honokoa	74342705	36695	743480.00	2270558.00	0	Projectile	U.S. PROJECTILE, 40-MM, HE, MK 1, MK 2, & MK 3
Honokoa	74342705	36696	743486.00	2270551.00	0	Projectile	U.S. PROJECTILE, 40-MM, HE, MK 1, MK 2, & MK 3
Honokoa	74342705	36697	743479.00	2270564.00	0	Projectile	U.S. PROJECTILE, 40-MM, HE, MK 1, MK 2, & MK 3
Honokoa	74342705	36698	743480.00	2270567.00	0	Projectile	U.S. PROJECTILE, 40-MM, HE, MK 1, MK 2, & MK 3
Honokoa	74342705	36699	743485.00	2270571.00	0	Projectile	U.S. PROJECTILE, 40-MM, HE, MK 1, MK 2, & MK 3
Honokoa	74342705	36700	743482.00	2270566.00	0	Projectile	U.S. PROJECTILE, 40-MM, HE, MK 1, MK 2, & MK 3
Honokoa	74342705	36701	743465.00	2270534.00	0	Projectile	U.S. PROJECTILE, 40-MM, HE, MK 1, MK 2, & MK 3
Honokoa	74342705	36702	743465.00	2270540.00	0	Projectile	U.S. PROJECTILE, 40-MM, HE, MK 1, MK 2, & MK 3
Honokoa	74342705	36703	743465.00	2270536.00	0	Projectile	U.S. PROJECTILE, 40-MM, HE, MK 1, MK 2, & MK 3
Honokoa	74342705	36678	743495.00	2270595.00	0	Small Arms	SMALL ARMS
North Coast	74342748	30893	743418.00	2274896.00	0	Projectile	U.S. PROJECTILE, 40-MM, HE, MK 1, MK 2, & MK 3
North Coast	74342748	30892	743474.13	2274813.70	0	Rocket	ROCKET, 4.5-IN, BARRAGE, MK 3
North Coast	74342749	30901	743419.00	2274933.00	0	Projectile	U.S. PROJECTILE, 40-MM, HE, MK 1, MK 2, & MK 3
Waikahalulu	74352691	36975	743534.00	2269130.00	0	Projectile	U.S. PROJECTILE, 5-IN, HE, MK 35
Waikahalulu	74352692	36992	743546.00	2269231.00	0	Projectile	U.S. PROJECTILE, 3-IN, AA, MK 27 (HE)
Waikahalulu	74352692	36993	743520.00	2269267.00	0	Projectile	U.S. PROJECTILE, 5-IN, HE, MK 35
Waikahalulu	74352692	36994	743597.00	2269268.00	0	Projectile	U.S. PROJECTILE, 5-IN, HE, MK 35
Waikahalulu	74352698	36546	743505.00	2269895.00	0	20mm Projectile	U.S. PROJECTILE, 20-MM, HE, M97
Waikahalulu	74352698	36548	743535.00	2269846.00	0	OE Component	U.S. FUZE, PROJECTILE, PD, MK 27
Waikahalulu	74352698	36549	743501.00	2269847.00	0	Projectile	U.S. PROJECTILE, 40-MM, HE, MK 1, MK 2, & MK 3
Waikahalulu	74352698	36550	743521.00	2269844.00	0	Projectile	U.S. PROJECTILE, 40-MM, HE, MK 1, MK 2, & MK 3
Waikahalulu	74352698	36551	743567.00	2269879.00	0	Projectile	U.S. PROJECTILE, 40-MM, HE, MK 1, MK 2, & MK 3
Waikahalulu	74352698	36552	743532.00	2269845.00	0	Projectile	U.S. PROJECTILE, 40-MM, HE, MK 1, MK 2, & MK 3

Data query completed 9/7/04  
Sorted by GMU

UXO Summary  
Tier One and Tier Two UXO-Cleared Areas

Work Area	GMU	Barcode ID	UTMX	UTMY	Depth (Inches)	UXO Type	UXO Nomenclature
Waikahalulu	74352698	36547	743505.00	2269895.00	0	Small Arms	SMALL ARMS
Waikahalulu	74352699	36276	743505.00	2269905.00	0	20mm Projectile	U.S. PROJECTILE, 20-MM, HE, M97
Waikahalulu	74352699	36288	743544.00	2269917.00	0	OE Component	U.S. FUZE, PROJECTILE, AD, MK 43, MK 54, MK 55, AND MK 89
Waikahalulu	74352699	36277	743559.00	2269965.00	0	Projectile	U.S. PROJECTILE, 40-MM, HE, MK 1, MK 2, & MK 3
Waikahalulu	74352699	36278	743538.00	2269994.00	0	Projectile	U.S. PROJECTILE, 40-MM, HE, MK 1, MK 2, & MK 3
Waikahalulu	74352699	36279	743546.00	2269998.00	0	Projectile	U.S. PROJECTILE, 40-MM, HE, MK 1, MK 2, & MK 3
Waikahalulu	74352699	36280	743515.00	2269972.00	0	Projectile	U.S. PROJECTILE, 40-MM, HE, MK 1, MK 2, & MK 3
Waikahalulu	74352699	36281	743577.00	2269958.00	0	Projectile	U.S. PROJECTILE, 40-MM, HE, MK 1, MK 2, & MK 3
Waikahalulu	74352699	36282	743595.00	2269935.00	0	Projectile	U.S. PROJECTILE, 40-MM, HE, MK 1, MK 2, & MK 3
Waikahalulu	74352699	36283	743572.00	2269917.00	0	Projectile	U.S. PROJECTILE, 40-MM, HE, MK 1, MK 2, & MK 3
Waikahalulu	74352699	36284	743529.00	2269927.00	0	Projectile	U.S. PROJECTILE, 40-MM, HE, MK 1, MK 2, & MK 3
Waikahalulu	74352699	36285	743567.00	2269917.00	0	Projectile	U.S. PROJECTILE, 40-MM, HE, MK 1, MK 2, & MK 3
Waikahalulu	74352699	36286	743533.00	2269956.00	0	Projectile	U.S. PROJECTILE, 5-IN, HE, MK 35
Waikahalulu	74352699	36287	743570.00	2269982.00	0	Projectile	U.S. PROJECTILE, 5-IN, HE, MK 35
K-1 Road	74352700	14003	743500.44	2270099.60	0	Bomb	U.S. BOMB, 3-LB, PRACTICE, MK 3, MK 4, MK 5, AN-MK 23, & MK 43
K-1 Road	74352700	8356	743569.97	2270034.40	0	OE Component	U.S. BOMB, IGNITER, WP, AN-M16
K-1 Road	74352700	8357	743585.78	2270077.80	0	OE Component	U.S. FUZE, PROJECTILE, AD, MK 395 AND MK 396
K-1 Road	74352700	8348	743524.93	2270080.20	0	Projectile	U.S. PROJECTILE, 40-MM, HE, MK 1, MK 2, & MK 3
K-1 Road	74352700	8349	743527.12	2270048.90	0	Projectile	U.S. PROJECTILE, 40-MM, HE, MK 1, MK 2, & MK 3
K-1 Road	74352700	8350	743505.95	2270016.10	0	Projectile	U.S. PROJECTILE, 40-MM, HE, MK 1, MK 2, & MK 3
K-1 Road	74352700	8351	743535.60	2270016.30	0	Projectile	U.S. PROJECTILE, 5-IN, HE, MK 35
K-1 Road	74352700	8352	743543.57	2270022.10	0	Projectile	U.S. PROJECTILE, 40-MM, HE, MK 1, MK 2, & MK 3
K-1 Road	74352700	8353	743585.12	2270078.00	0	Projectile	U.S. PROJECTILE, 40-MM, HE, MK 1, MK 2, & MK 3
K-1 Road	74352700	8354	743585.26	2270077.70	0	Projectile	U.S. PROJECTILE, 40-MM, HE, MK 1, MK 2, & MK 3
K-1 Road	74352700	8355	743585.63	2270077.50	0	Projectile	U.S. PROJECTILE, 40-MM, HE, MK 1, MK 2, & MK 3
K-1 Road	74352700	14002	743500.40	2270099.00	0	Projectile	U.S. PROJECTILE, 40-MM, HE, MK 1, MK 2, & MK 3
K-1 Road	74352700	14004	743500.35	2270099.20	0	Projectile	U.S. PROJECTILE, 40-MM, HE, MK 1, MK 2, & MK 3
K-1 Road	74352700	8358	743586.26	2270078.00	0	Small Arms	SMALL ARMS
K-1 Road	74352701	7792	743503.81	2270129.20	0	20mm Projectile	PROJECTILE, 20-MM (UNKNOWN MK)
K-1 Road	74352701	7787	743523.02	2270095.40	0	Projectile	U.S. PROJECTILE, 5-IN, HE, MK 35
K-1 Road	74352701	7788	743545.35	2270142.60	0	Projectile	U.S. PROJECTILE, 5-IN, HE, MK 35
K-1 Road	74352701	7789	743528.00	2270155.00	0	Projectile	U.S. PROJECTILE, 3-IN, AA, MK 27 (HE)
K-1 Road	74352701	7791	743568.48	2270192.50	0	Projectile	U.S. PROJECTILE, 40-MM, HE, MK 1, MK 2, & MK 3
K-1 Road	74352701	7794	743499.84	2270107.50	2	Projectile	U.S. PROJECTILE, 40-MM, HE, MK 1, MK 2, & MK 3
K-1 Road	74352701	7793	743503.94	2270128.90	0	Small Arms	SMALL ARMS
Honokoa	74352702	10753	743503.09	2270288.10	0	Projectile	U.S. PROJECTILE, 40-MM, HE, MK 1, MK 2, & MK 3
K-1 Road	74352702	7971	743497.79	2270201.00	0	20mm Projectile	PROJECTILE, 20-MM (UNKNOWN MK)
K-1 Road	74352702	8292	743501.80	2270200.30	0	OE Component	U.S. FUZE, PROJECTILE, PD, MK 27
K-1 Road	74352702	8293	743502.07	2270200.40	0	OE Component	U.S. FUZE, PROJECTILE, PD, MK 27
K-1 Road	74352702	10752	743522.05	2270294.70	0	OE Component	U.S. FUZE, PROJECTILE, PD, MK 27
K-1 Road	74352702	7123	743534.05	2270294.50	0	Projectile	U.S. PROJECTILE, 5-IN, SMOKE-PUFF, MK 52
K-1 Road	74352702	7972	743497.92	2270200.80	0	Projectile	U.S. PROJECTILE, 40-MM, HE, MK 1, MK 2, & MK 3
K-1 Road	74352702	7973	743497.97	2270200.50	0	Projectile	U.S. PROJECTILE, 40-MM, HE, MK 1, MK 2, & MK 3
K-1 Road	74352702	8286	743500.30	2270199.90	0	Projectile	U.S. PROJECTILE, 40-MM, HE, MK 1, MK 2, & MK 3
K-1 Road	74352702	8287	743500.59	2270200.60	0	Projectile	U.S. PROJECTILE, 40-MM, HE, MK 1, MK 2, & MK 3
K-1 Road	74352702	8288	743500.79	2270200.10	0	Projectile	U.S. PROJECTILE, 40-MM, HE, MK 1, MK 2, & MK 3

Data query completed 9/7/04  
Sorted by GMU



UXO Summary  
Tier One and Tier Two UXO-Cleared Areas

Work Area	GMU	Barcode ID	UTMX	UTMY	Depth (Inches)	UXO Type	UXO Nomenclature
K-1 Road	74352702	8289	743501.01	2270200.20	0	Projectile	U.S. PROJECTILE, 40-MM, HE, MK 1, MK 2, & MK 3
K-1 Road	74352702	8290	743501.32	2270200.20	0	Projectile	U.S. PROJECTILE, 40-MM, HE, MK 1, MK 2, & MK 3
K-1 Road	74352702	8291	743501.60	2270200.30	0	Projectile	U.S. PROJECTILE, 40-MM, HE, MK 1, MK 2, & MK 3
K-1 Road	74352702	8295	743540.50	2270211.40	0	Projectile	U.S. PROJECTILE, 5-IN, HE, MK 35
K-1 Road	74352702	8297	743537.70	2270204.30	0	Projectile	U.S. PROJECTILE, 40-MM, HE, MK 1, MK 2, & MK 3
K-1 Road	74352702	8298	743546.63	2270239.20	0	Projectile	U.S. PROJECTILE, 3-IN, AA, MK 27 (HE)
K-1 Road	74352702	8299	743576.43	2270267.60	0	Projectile	U.S. PROJECTILE, 5-IN, HE, MK 35
K-1 Road	74352702	8300	743590.12	2270250.20	0	Projectile	U.S. PROJECTILE, 5-IN, HE, MK 35
K-1 Road	74352702	8301	743598.67	2270249.50	0	Projectile	U.S. PROJECTILE, 40-MM, HE, MK 1, MK 2, & MK 3
K-1 Road	74352702	8302	743577.16	2270217.40	0	Projectile	U.S. PROJECTILE, 40-MM, HE, MK 1, MK 2, & MK 3
K-1 Road	74352702	8303	743538.26	2270265.30	0	Projectile	U.S. PROJECTILE, 40-MM, HE, MK 1, MK 2, & MK 3
K-1 Road	74352702	8359	743502.46	2270232.50	0	Projectile	U.S. PROJECTILE, 40-MM, HE, MK 1, MK 2, & MK 3
K-1 Road	74352702	10751	743522.07	2270294.90	0	Projectile	U.S. PROJECTILE, 40-MM, HE, MK 1, MK 2, & MK 3
K-1 Road	74352702	8294	743502.31	2270200.40	0	Small Arms	SMALL ARMS
Honokoa	74352703	10754	743554.66	2270343.10	0	Projectile	U.S. PROJECTILE, 40-MM, HE, MK 1, MK 2, & MK 3
Honokoa	74352703	10755	743558.01	2270346.70	0	Projectile	U.S. PROJECTILE, 40-MM, HE, MK 1, MK 2, & MK 3
Honokoa	74352703	35660	743501.00	2270354.00	0	Projectile	U.S. PROJECTILE, 40-MM, HE, MK 1, MK 2, & MK 3
Honokoa	74352703	35661	743552.00	2270356.00	0	Projectile	U.S. PROJECTILE, 40-MM, HE, MK 1, MK 2, & MK 3
Honokoa	74352703	35662	743553.00	2270382.00	0	Projectile	U.S. PROJECTILE, 40-MM, HE, MK 1, MK 2, & MK 3
Honokoa	74352703	10917	743520.22	2270301.90	24	Projectile	U.S. PROJECTILE, 5-IN, HE, MK 47
Honokoa	74352704	35663	743501.00	2270401.00	0	20mm Projectile	U.S. PROJECTILE, 20-MM, HE, M97
Honokoa	74352704	35664	743505.00	2270409.00	0	Projectile	U.S. PROJECTILE, 40-MM, HE, MK 1, MK 2, & MK 3
Honokoa	74352704	35665	743501.00	2270413.00	0	Projectile	U.S. PROJECTILE, 40-MM, HE, MK 1, MK 2, & MK 3
Honokoa	74352704	35666	743575.00	2270430.00	0	Projectile	U.S. PROJECTILE, 40-MM, HE, MK 1, MK 2, & MK 3
Honokoa	74352704	35667	743587.00	2270484.00	0	Projectile	U.S. PROJECTILE, 40-MM, HE, MK 1, MK 2, & MK 3
Honokoa	74352704	35668	743512.00	2270420.00	0	Projectile	U.S. PROJECTILE, 3-IN, APHE, MK 29
Honokoa	74352704	35669	743583.00	2270437.00	0	Projectile	U.S. PROJECTILE, 5-IN, HE, MK 35
Honokoa	74352705	36666	743505.00	2270505.00	0	20mm Projectile	U.S. PROJECTILE, 20-MM, HE, M97
Honokoa	74352705	36667	743525.00	2270525.00	0	Projectile	U.S. PROJECTILE, 40-MM, HE, MK 1, MK 2, & MK 3
Honokoa	74352705	36668	743525.00	2270550.00	0	Projectile	U.S. PROJECTILE, 40-MM, HE, MK 1, MK 2, & MK 3
Honokoa	74352705	36669	743525.00	2270575.00	0	Projectile	U.S. PROJECTILE, 40-MM, HE, MK 1, MK 2, & MK 3
Honokoa	74352705	36670	743550.00	2270525.00	0	Projectile	U.S. PROJECTILE, 40-MM, HE, MK 1, MK 2, & MK 3
Honokoa	74352705	36671	743550.00	2270575.00	0	Projectile	U.S. PROJECTILE, 40-MM, HE, MK 1, MK 2, & MK 3
Honokoa	74352705	36672	743575.00	2270525.00	0	Projectile	U.S. PROJECTILE, 40-MM, HE, MK 1, MK 2, & MK 3
Honokoa	74352705	36673	743575.00	2270550.00	0	Projectile	U.S. PROJECTILE, 40-MM, HE, MK 1, MK 2, & MK 3
Honokoa	74352705	36674	743575.00	2270575.00	0	Projectile	U.S. PROJECTILE, 40-MM, HE, MK 1, MK 2, & MK 3
Honokoa	74352705	36675	743550.00	2270550.00	0	Projectile	U.S. PROJECTILE, 3-IN, APHE, MK 29
Honokoa	74352705	36676	743582.00	2270599.00	0	Projectile	U.S. PROJECTILE, 5-IN, APHE, MK 32
Honokoa	74352706	36704	743505.00	2270605.00	0	20mm Projectile	U.S. PROJECTILE, 20-MM, HE, M97
Honokoa	74352706	36705	743503.00	2270693.00	0	Projectile	U.S. PROJECTILE, 40-MM, HE, MK 1, MK 2, & MK 3
Honokoa	74352706	36706	743529.00	2270653.00	0	Projectile	U.S. PROJECTILE, 40-MM, HE, MK 1, MK 2, & MK 3
Honokoa	74352706	36707	743552.00	2270614.00	0	Projectile	U.S. PROJECTILE, 40-MM, HE, MK 1, MK 2, & MK 3
Honokoa	74352706	36708	743538.00	2270637.00	0	Projectile	U.S. PROJECTILE, 40-MM, HE, MK 1, MK 2, & MK 3
Honokoa	74352706	36709	743561.00	2270676.00	0	Projectile	U.S. PROJECTILE, 40-MM, HE, MK 1, MK 2, & MK 3
Honokoa	74352706	36710	743562.00	2270624.00	0	Projectile	U.S. PROJECTILE, 40-MM, HE, MK 1, MK 2, & MK 3
Honokoa	74352706	36711	743593.00	2270659.00	0	Projectile	U.S. PROJECTILE, 40-MM, HE, MK 1, MK 2, & MK 3
Honokoa	74352706	36712	743596.00	2270696.00	0	Projectile	U.S. PROJECTILE, 40-MM, HE, MK 1, MK 2, & MK 3
Honokoa	74352706	36713	743598.00	2270596.00	0	Projectile	U.S. PROJECTILE, 40-MM, HE, MK 1, MK 2, & MK 3

Data query completed 9/7/04  
Sorted by GMU

UXO Summary  
Tier One and Tier Two UXO-Cleared Areas

Work Area	GMU	Barcode ID	UTMX	UTMY	Depth (Inches)	UXO Type	UXO Nomenclature
Honokoa	74352706	36714	743525.00	2270621.00	0	Projectile	U.S. PROJECTILE, 5-IN, HE, MK 35
Honokoa	74352706	36715	743516.00	2270651.00	0	Projectile	U.S. PROJECTILE, 5-IN, HE, MK 35
North Coast	74352748	30903	743529.00	2274850.00	0	OE Component	BOOSTER
North Coast	74352748	30902	743519.00	2274840.00	0	Rocket	U.S. ROCKET, 5.0-IN, BOMBARDMENT, MK 50 (BOMBROC) with WARHEAD. MK 10
North Coast	74352749	30908	743500.02	2274900.00	0	20mm Projectile	U.S. PROJECTILE, 20-MM, HE, M97
North Coast	74352749	30909	743520.00	2274940.00	0	Rocket	U.S. ROCKET, 5.0-IN, BOMBARDMENT, MK 50 (BOMBROC) with WARHEAD. MK 10
North Coast	74352749	30910	743517.00	2274931.00	0	Rocket	U.S. ROCKET, 5.0-IN, BOMBARDMENT, MK 50 (BOMBROC) with WARHEAD. MK 10
Waikahalulu	74362698	36531	743672.00	2269812.00	0	Projectile	U.S. PROJECTILE, 40-MM, HE, MK 1, MK 2, & MK 3
Waikahalulu	74362698	36532	743608.00	2269895.00	0	Projectile	U.S. PROJECTILE, 40-MM, HE, MK 1, MK 2, & MK 3
Waikahalulu	74362698	36533	743637.02	2269800.00	0	Projectile	U.S. PROJECTILE, 40-MM, HE, MK 1, MK 2, & MK 3
Waikahalulu	74362698	36534	743692.00	2269840.00	0	Projectile	U.S. PROJECTILE, 40-MM, HE, MK 1, MK 2, & MK 3
Waikahalulu	74362698	36535	743632.00	2269863.00	0	Projectile	U.S. PROJECTILE, 40-MM, HE, MK 1, MK 2, & MK 3
Waikahalulu	74362698	36536	743674.00	2269808.00	0	Projectile	U.S. PROJECTILE, 40-MM, HE, MK 1, MK 2, & MK 3
Waikahalulu	74362698	36537	743648.14	2269824.90	0	Projectile	U.S. PROJECTILE, 5-IN, HE, MK 35
Waikahalulu	74362698	36538	743607.00	2269810.00	0	Projectile	U.S. PROJECTILE, 5-IN, HE, MK 35
Waikahalulu	74362698	36539	743622.00	2269899.00	0	Projectile	U.S. PROJECTILE, 5-IN, HE, MK 35
Waikahalulu	74362698	36540	743665.00	2269881.00	0	Projectile	U.S. PROJECTILE, 5-IN, HE, MK 35
Waikahalulu	74362698	36541	743664.00	2269819.00	0	Projectile	U.S. PROJECTILE, 5-IN, HE, MK 35
Waikahalulu	74362698	36542	743695.00	2269813.00	0	Projectile	U.S. PROJECTILE, 5-IN, HE, MK 35
Waikahalulu	74362698	36543	743698.00	2269889.00	0	Projectile	U.S. PROJECTILE, 5-IN, HE, MK 35
Waikahalulu	74362698	36544	743684.00	2269823.00	0	Projectile	U.S. PROJECTILE, 5-IN, HE, MK 35
Waikahalulu	74362698	36545	743620.00	2269866.00	0	Projectile	U.S. PROJECTILE, 3-IN, AA, MK 27 (HE)
Waikahalulu	74362699	36848	743616.00	2269947.00	0	Projectile	U.S. PROJECTILE, 40-MM, HE, MK 1, MK 2, & MK 3
Waikahalulu	74362699	36849	743616.00	2269947.00	0	Projectile	U.S. PROJECTILE, 40-MM, HE, MK 1, MK 2, & MK 3
Waikahalulu	74362699	36850	743603.49	2269962.60	0	Projectile	U.S. PROJECTILE, 5-IN, HE, MK 35
Waikahalulu	74362699	36851	743628.00	2269980.00	0	Projectile	U.S. PROJECTILE, 5-IN, HE, MK 35
Waikahalulu	74362699	36852	743618.00	2269938.00	0	Projectile	U.S. PROJECTILE, 5-IN, HE, MK 35
Waikahalulu	74362699	36853	743625.00	2269901.00	0	Projectile	U.S. PROJECTILE, 5-IN, APHE, MK 32
Waikahalulu	74362699	36854	743644.00	2269906.00	0	Projectile	U.S. PROJECTILE, 5-IN, HE, MK 35
Waikahalulu	74362699	36855	743645.00	2269920.00	0	Projectile	U.S. PROJECTILE, 5-IN, HE, MK 35
Waikahalulu	74362699	36856	743668.00	2269908.00	0	Projectile	U.S. PROJECTILE, 5-IN, HE, MK 35
Waikahalulu	74362699	36857	743693.00	2269969.00	0	Projectile	U.S. PROJECTILE, 5-IN, HE, MK 35
K-1 Road	74362700	8304	743599.92	2270000.20	0	20mm Projectile	U.S. PROJECTILE, 20-MM, HE, M97
K-1 Road	74362700	8690	743601.20	2270099.10	0	OE Component	U.S. FUZE, ROCKET, POINT DETONATING, MK 133 & MK 155
K-1 Road	74362700	8305	743633.52	2270027.30	0	Projectile	U.S. PROJECTILE, 40-MM, HE, MK 1, MK 2, & MK 3
K-1 Road	74362701	8306	743604.36	2270100.80	0	20mm Projectile	U.S. PROJECTILE, 20-MM, HE, M97
K-1 Road	74362701	8310	743677.20	2270162.70	0	OE Component	U.S. FUZE, PROJECTILE, BD, M66
K-1 Road	74362701	8314	743670.69	2270124.30	0	OE Component	U.S. FUZE, ROCKET, POINT DETONATING, MK 133 & MK 155
K-1 Road	74362701	8308	743689.80	2270182.90	0	Projectile	U.S. PROJECTILE, 40-MM, HE, MK 1, MK 2, & MK 3
K-1 Road	74362701	8309	743676.49	2270162.50	0	Projectile	U.S. PROJECTILE, 5-IN, ILLUMINATION, MK 30
K-1 Road	74362701	8331	743609.00	2270107.20	0	Projectile	U.S. PROJECTILE, 3-IN, AA, MK 27 (HE)
K-1 Road	74362701	8332	743628.29	2270145.00	0	Projectile	U.S. PROJECTILE, 40-MM, HE, MK 1, MK 2, & MK 3
K-1 Road	74362701	8333	743628.33	2270145.10	0	Projectile	U.S. PROJECTILE, 40-MM, HE, MK 1, MK 2, & MK 3

Data query completed 9/7/04  
Sorted by GMU

UXO Summary  
Tier One and Tier Two UXO-Cleared Areas

Work Area	GMU	Barcode ID	UTMX	UTMY	Depth (Inches)	UXO Type	UXO Nomenclature
K-1 Road	74362701	8334	743638.96	2270191.70	0	Projectile	U.S. PROJECTILE, 5-IN, HE, MK 35
K-1 Road	74362701	8335	743601.88	2270162.10	0	Projectile	U.S. PROJECTILE, 5-IN, APHE, MK 32
K-1 Road	74362701	8336	743634.22	2270179.60	0	Projectile	U.S. PROJECTILE, 5-IN, HE, MK 35
K-1 Road	74362701	8691	743602.49	2270198.70	0	Projectile	U.S. PROJECTILE, 40-MM, HE, MK 1, MK 2, & MK 3
K-1 Road	74362701	8307	743604.26	2270100.80	0	Small Arms	SMALL ARMS
K-1 Road	74362702	7801	743597.90	2270201.10	0	20mm Projectile	PROJECTILE, 20-MM (UNKNOWN MK)
K-1 Road	74362702	7796	743619.36	2270199.00	0	Projectile	U.S. PROJECTILE, 40-MM, HE, MK 1, MK 2, & MK 3
K-1 Road	74362702	7797	743636.81	2270203.50	0	Projectile	U.S. PROJECTILE, 40-MM, HE, MK 1, MK 2, & MK 3
K-1 Road	74362702	7798	743656.86	2270207.20	0	Projectile	U.S. PROJECTILE, 5-IN, HE, MK 35
K-1 Road	74362702	7799	743688.32	2270209.90	0	Projectile	U.S. PROJECTILE, 40-MM, HE, MK 1, MK 2, & MK 3
K-1 Road	74362702	7800	743636.12	2270236.60	0	Projectile	U.S. PROJECTILE, 5-IN, HE, MK 35
K-1 Road	74362702	8646	743604.36	2270200.20	0	Projectile	U.S. PROJECTILE, 40-MM, HE, MK 1, MK 2, & MK 3
K-1 Road	74362702	7802	743597.86	2270201.20	0	Small Arms	SMALL ARMS
K-1 Road	74362703	10919	743655.36	2270310.40	0	OE Component	U.S. FUZE, PROJECTILE, PD, MK 27
K-1 Road	74362703	10920	743672.04	2270367.00	0	Projectile	U.S. PROJECTILE, 40-MM, HE, MK 1, MK 2, & MK 3
K-1 Road	74362703	8311	743620.17	2270322.50	3	Projectile	U.S. PROJECTILE, 40-MM, HE, MK 1, MK 2, & MK 3
K-1 Road	74362703	8312	743643.96	2270366.10	3	Projectile	U.S. PROJECTILE, 40-MM, HE, MK 1, MK 2, & MK 3
K-1 Road	74362703	8313	743637.24	2270366.70	4	Projectile	U.S. PROJECTILE, 40-MM, HE, MK 1, MK 2, & MK 3
K-1 Road	74362703	10918	743599.85	2270347.00	0	Small Arms	SMALL ARMS
Honokoa	74362704	10756	743636.76	2270428.20	0	OE Component	U.S. FUZE, PROJECTILE, PD, MK 27
Honokoa	74362704	39500	743611.00	2270485.00	0	OE Component	U.S. FUZE, PROJECTILE, PD, MK 27
Honokoa	74362704	39507	743622.00	2270456.00	0	OE Component	U.S. FUZE, PROJECTILE, BD, M66
Honokoa	74362704	39499	743608.00	2270493.00	0	Projectile	U.S. PROJECTILE, 3-IN, AA, MK 27 (HE)
Honokoa	74362704	39501	743610.00	2270476.00	0	Projectile	U.S. PROJECTILE, 40-MM, HE, MK 1, MK 2, & MK 3
Honokoa	74362704	39502	743603.00	2270472.00	0	Projectile	U.S. PROJECTILE, 40-MM, HE, MK 1, MK 2, & MK 3
Honokoa	74362704	39503	743611.00	2270421.00	0	Projectile	U.S. PROJECTILE, 40-MM, HE, MK 1, MK 2, & MK 3
Honokoa	74362704	39504	743612.00	2270424.00	0	Projectile	U.S. PROJECTILE, 40-MM, HE, MK 1, MK 2, & MK 3
Honokoa	74362704	39505	743613.00	2270442.00	0	Projectile	U.S. PROJECTILE, 40-MM, HE, MK 1, MK 2, & MK 3
Honokoa	74362704	39506	743617.00	2270444.00	0	Projectile	U.S. PROJECTILE, 40-MM, HE, MK 1, MK 2, & MK 3
Honokoa	74362704	39508	743622.00	2270456.00	0	Projectile	U.S. PROJECTILE, 40-MM, HE, MK 1, MK 2, & MK 3
Honokoa	74362704	39509	743616.00	2270473.00	0	Projectile	U.S. PROJECTILE, 40-MM, HE, MK 1, MK 2, & MK 3
Honokoa	74362704	39510	743620.00	2270470.00	0	Projectile	U.S. PROJECTILE, 40-MM, HE, MK 1, MK 2, & MK 3
Honokoa	74362704	39511	743617.00	2270481.00	0	Projectile	U.S. PROJECTILE, 40-MM, HE, MK 1, MK 2, & MK 3
Honokoa	74362704	39512	743615.00	2270490.00	0	Projectile	U.S. PROJECTILE, 40-MM, HE, MK 1, MK 2, & MK 3
K-1 Road	74362704	10921	743611.53	2270412.10	4	Projectile	U.S. PROJECTILE, 40-MM, HE, MK 1, MK 2, & MK 3
K-1 Road	74362704	10922	743663.90	2270432.90	10	Projectile	U.S. PROJECTILE, 40-MM, HE, MK 1, MK 2, & MK 3
Honokoa	74362705	36198	743695.00	2270595.00	0	20mm Projectile	U.S. PROJECTILE, 20-MM, HE, M97
Honokoa	74362705	36200	743611.00	2270534.00	0	OE Component	U.S. FUZE, PROJECTILE, BD, M66
Honokoa	74362705	36201	743661.00	2270570.00	0	Projectile	PROJECTILE, 30-MM, HE, M1
Honokoa	74362705	36202	743695.00	2270598.00	0	Projectile	PROJECTILE, 30-MM, HE, M1
Honokoa	74362705	36203	743615.00	2270598.00	0	Projectile	U.S. PROJECTILE, 40-MM, HE, MK 1, MK 2, & MK 3
Honokoa	74362705	36204	743633.00	2270573.00	0	Projectile	U.S. PROJECTILE, 40-MM, HE, MK 1, MK 2, & MK 3
Honokoa	74362705	36205	743634.00	2270553.00	0	Projectile	U.S. PROJECTILE, 40-MM, HE, MK 1, MK 2, & MK 3
Honokoa	74362705	36206	743659.00	2270559.00	0	Projectile	U.S. PROJECTILE, 40-MM, HE, MK 1, MK 2, & MK 3
Honokoa	74362705	36207	743657.00	2270544.00	0	Projectile	U.S. PROJECTILE, 3-IN, AA, MK 27 (HE)
Honokoa	74362705	36208	743638.00	2270582.00	0	Projectile	U.S. PROJECTILE, 5-IN, HE, MK 35
Honokoa	74362705	36199	743695.00	2270595.00	0	Small Arms	SMALL ARMS
Honokoa	74362706	36209	743601.00	2270698.00	0	Projectile	U.S. PROJECTILE, 40-MM, HE, MK 1, MK 2, & MK 3

Data query completed 9/7/04  
Sorted by GMU

UXO Summary  
Tier One and Tier Two UXO-Cleared Areas

Work Area	GMU	Barcode ID	UTMX	UTMY	Depth (Inches)	UXO Type	UXO Nomenclature
Honokoa	74362706	36210	743605.00	2270696.00	0	Projectile	U.S. PROJECTILE, 40-MM, HE, MK 1, MK 2, & MK 3
Honokoa	74362706	36211	743602.00	2270658.00	0	Projectile	U.S. PROJECTILE, 40-MM, HE, MK 1, MK 2, & MK 3
Honokoa	74362706	36212	743616.00	2270620.00	0	Projectile	U.S. PROJECTILE, 40-MM, HE, MK 1, MK 2, & MK 3
Honokoa	74362706	36213	743613.00	2270645.00	0	Projectile	U.S. PROJECTILE, 40-MM, HE, MK 1, MK 2, & MK 3
Honokoa	74362706	36214	743622.00	2270657.00	0	Projectile	U.S. PROJECTILE, 40-MM, HE, MK 1, MK 2, & MK 3
Honokoa	74362706	36215	743622.00	2270605.00	0	Projectile	U.S. PROJECTILE, 5-IN, HE, MK 35
Honokoa	74362706	36216	743604.00	2270614.00	0	Projectile	U.S. PROJECTILE, 5-IN, HE, MK 35
Honokoa	74362706	36217	743660.00	2270687.00	0	Projectile	U.S. PROJECTILE, 3-IN, AA, MK 27 (HE)
Honokoa	74362707	36218	743603.00	2270745.00	0	Projectile	U.S. PROJECTILE, 40-MM, HE, MK 1, MK 2, & MK 3
Honokoa	74362707	36219	743606.00	2270729.00	0	Projectile	U.S. PROJECTILE, 40-MM, HE, MK 1, MK 2, & MK 3
Honokoa	74362707	36220	743605.00	2270703.00	0	Projectile	U.S. PROJECTILE, 40-MM, HE, MK 1, MK 2, & MK 3
Honokoa	74362707	36221	743625.00	2270712.00	0	Projectile	U.S. PROJECTILE, 40-MM, HE, MK 1, MK 2, & MK 3
Honokoa	74362707	36222	743626.00	2270710.00	0	Projectile	U.S. PROJECTILE, 40-MM, HE, MK 1, MK 2, & MK 3
Honokoa	74362707	36223	743612.00	2270762.00	0	Projectile	U.S. PROJECTILE, 40-MM, HE, MK 1, MK 2, & MK 3
Honokoa	74362707	36224	743636.00	2270776.00	0	Projectile	U.S. PROJECTILE, 40-MM, HE, MK 1, MK 2, & MK 3
Honokoa	74362707	36225	743633.00	2270717.00	0	Projectile	U.S. PROJECTILE, 40-MM, HE, MK 1, MK 2, & MK 3
Honokoa	74362707	36226	743672.00	2270793.00	0	Projectile	U.S. PROJECTILE, 5-IN, APHE, MK 46
Honokoa	74362707	36227	743621.00	2270705.00	0	Projectile	U.S. PROJECTILE, 5-IN, HE, MK 35
Honokoa	74362707	36228	743690.00	2270724.00	0	Projectile	U.S. PROJECTILE, 5-IN, HE, MK 35
Honokoa	74362708	36035	743695.00	2270895.00	0	20mm Projectile	U.S. PROJECTILE, 20-MM, HE, M97
Honokoa	74362708	36040	743670.00	2270851.00	0	OE Component	BOOSTER
Honokoa	74362708	36036	743610.00	2270855.00	0	Projectile	U.S. PROJECTILE, 40-MM, HE, MK 1, MK 2, & MK 3
Honokoa	74362708	36037	743610.00	2270837.00	0	Projectile	U.S. PROJECTILE, 40-MM, HE, MK 1, MK 2, & MK 3
Honokoa	74362708	36038	743609.00	2270836.00	0	Projectile	U.S. PROJECTILE, 40-MM, HE, MK 1, MK 2, & MK 3
Honokoa	74362708	36039	743605.00	2270830.00	0	Projectile	U.S. PROJECTILE, 40-MM, HE, MK 1, MK 2, & MK 3
Honokoa	74362708	36041	743674.00	2270849.00	0	Projectile	U.S. PROJECTILE, 3-IN, AA, MK 27 (HE)
Honokoa	74362708	36034	743695.00	2270895.00	0	Small Arms	SMALL ARMS
North Coast	74362748	36464	743605.00	2274895.00	0	20mm Projectile	U.S. PROJECTILE, 20-MM, HE, M97
North Coast	74362748	36465	743604.00	2274854.00	0	Rocket	U.S. ROCKET, 5.0-IN, BOMBARDMENT, MK 50 (BOMBROC) with WARHEAD, MK 10
North Coast	74362748	36466	743689.00	2274838.00	0	Rocket	U.S. ROCKET, 5.0-IN, BOMBARDMENT, MK 50 (BOMBROC) with WARHEAD, MK 10
North Coast	74362748	36467	743692.13	2274867.40	0	Rocket	ROCKET, 4.5-IN, BARRAGE, MK 3
Waikahalulu	74372698	36519	743795.00	2269895.00	0	20mm Projectile	U.S. PROJECTILE, 20-MM, HE, M97
Waikahalulu	74372698	36526	743748.00	2269863.00	0	Bomb	U.S. BOMB, 4-LB, INCENDIARY, AN-M50 SERIES & M126
Waikahalulu	74372698	36520	743743.00	2269872.00	0	OE Component	U.S. FUZE, PROJECTILE, PD, MK 27
Waikahalulu	74372698	36521	743752.00	2269812.00	0	Projectile	U.S. PROJECTILE, 40-MM, HE, MK 1, MK 2, & MK 3
Waikahalulu	74372698	36522	743790.00	2269836.00	0	Projectile	U.S. PROJECTILE, 40-MM, HE, MK 1, MK 2, & MK 3
Waikahalulu	74372698	36523	743792.00	2269843.00	0	Projectile	U.S. PROJECTILE, 40-MM, HE, MK 1, MK 2, & MK 3
Waikahalulu	74372698	36524	743794.00	2269880.00	0	Projectile	U.S. PROJECTILE, 40-MM, HE, MK 1, MK 2, & MK 3
Waikahalulu	74372698	36525	743749.00	2269895.00	0	Projectile	U.S. PROJECTILE, 5-IN, HE, MK 35
Waikahalulu	74372699	36867	743795.00	2269905.00	0	20mm Projectile	U.S. PROJECTILE, 20-MM, HE, M97
Waikahalulu	74372699	36858	743782.00	2269940.00	0	OE Component	U.S. FUZE, PROJECTILE, AD, MK 43, MK 54, MK 55, AND MK 89
Waikahalulu	74372699	36859	743752.00	2269964.00	0	OE Component	U.S. FUZE, PROJECTILE, AD, MK 43, MK 54, MK 55, AND MK 89

Data query completed 9/7/04  
Sorted by GMU

UXO Summary  
Tier One and Tier Two UXO-Cleared Areas

Work Area	GMU	Barcode ID	UTMX	UTMY	Depth (Inches)	UXO Type	UXO Nomenclature
Waikahalulu	74372699	36866	743792.00	2269987.00	0	OE Component	U.S. FUZE, PROJECTILE, BD, MK 19, MK 20, MK 21, MK 28, MK 48, & MK 64
Waikahalulu	74372699	36860	743736.00	2269920.00	0	Projectile	U.S. PROJECTILE, 40-MM, HE, MK 1, MK 2, & MK 3
Waikahalulu	74372699	36861	743754.00	2269961.00	0	Projectile	U.S. PROJECTILE, 40-MM, HE, MK 1, MK 2, & MK 3
Waikahalulu	74372699	36862	743710.00	2269973.00	0	Projectile	U.S. PROJECTILE, 40-MM, HE, MK 1, MK 2, & MK 3
Waikahalulu	74372699	36863	743721.00	2269984.00	0	Projectile	U.S. PROJECTILE, 40-MM, HE, MK 1, MK 2, & MK 3
Waikahalulu	74372699	36864	743705.00	2269973.00	0	Projectile	U.S. PROJECTILE, 40-MM, HE, MK 1, MK 2, & MK 3
Waikahalulu	74372699	36865	743702.00	2269991.00	0	Projectile	U.S. PROJECTILE, 40-MM, HE, MK 1, MK 2, & MK 3
Waikahalulu	74372699	36868	743734.00	2269951.00	0	Projectile	U.S. PROJECTILE, 5-IN, HE, MK 35
Waikahalulu	74372699	36869	743734.00	2269951.00	0	Projectile	U.S. PROJECTILE, 5-IN, HE, MK 35
Waikahalulu	74372699	36870	743796.00	2269991.00	0	Projectile	U.S. PROJECTILE, 5-IN, APHE, MK 32
Waikahalulu	74372699	36871	743788.00	2269998.00	0	Projectile	U.S. PROJECTILE, 5-IN, HE, MK 35
K-1 Road	74372700	8315	743744.83	2270025.20	0	OE Component	U.S. FUZE, PROJECTILE, MT, MK 22
K-1 Road	74372700	8645	743700.68	2270101.40	0	OE Component	U.S. FUZE, ROCKET, POINT DETONATING, MK 133 & MK 155
K-1 Road	74372700	8316	743797.62	2270001.30	0	Projectile	U.S. PROJECTILE, 40-MM, HE, MK 1, MK 2, & MK 3
K-1 Road	74372700	8317	743781.95	2270085.30	0	Projectile	U.S. PROJECTILE, 40-MM, HE, MK 1, MK 2, & MK 3
K-1 Road	74372700	8318	743782.06	2270085.40	0	Projectile	U.S. PROJECTILE, 40-MM, HE, MK 1, MK 2, & MK 3
K-1 Road	74372700	8319	743745.16	2270079.10	0	Projectile	U.S. PROJECTILE, 5-IN, HE, MK 35
K-1 Road	74372700	8320	743727.52	2270096.30	0	Projectile	U.S. PROJECTILE, 40-MM, HE, MK 1, MK 2, & MK 3
K-1 Road	74372701	8321	743698.64	2270099.70	0	20mm Projectile	U.S. PROJECTILE, 20-MM, HE, M97
K-1 Road	74372701	8324	743786.15	2270100.90	0	OE Component	U.S. FUZE, PROJECTILE, BD, M66
K-1 Road	74372701	8326	743770.75	2270136.40	0	OE Component	U.S. FUZE, PROJECTILE, BD, M66
K-1 Road	74372701	8330	743706.99	2270101.00	0	OE Component	U.S. FUZE, PROJECTILE, BD, MK 19, MK 20, MK 21, MK 28, MK 48, & MK 64
K-1 Road	74372701	7978	743796.49	2270199.70	0	Projectile	U.S. PROJECTILE, 40-MM, HE, MK 1, MK 2, & MK 3
K-1 Road	74372701	8325	743787.98	2270121.60	0	Projectile	U.S. PROJECTILE, 5-IN, HE, MK 35
K-1 Road	74372701	8327	743717.38	2270197.60	0	Projectile	U.S. PROJECTILE, 40-MM, HE, MK 1, MK 2, & MK 3
K-1 Road	74372701	8328	743717.29	2270197.30	0	Projectile	U.S. PROJECTILE, 40-MM, HE, MK 1, MK 2, & MK 3
K-1 Road	74372701	8322	743698.37	2270099.60	0	Small Arms	SMALL ARMS
K-1 Road	74372702	7806	743711.94	2270225.60	0	OE Component	U.S. FUZE, PROJECTILE, PD, MK 27
K-1 Road	74372702	7976	743702.92	2270201.00	0	OE Component	U.S. FUZE, PROJECTILE, PD, MK 27
K-1 Road	74372702	7977	743702.40	2270202.70	0	OE Component	U.S. FUZE, ROCKET, POINT DETONATING, MK 133 & MK 155
K-1 Road	74372702	7803	743711.71	2270225.50	0	Projectile	U.S. PROJECTILE, 40-MM, HE, MK 1, MK 2, & MK 3
K-1 Road	74372702	7804	743711.61	2270225.70	0	Projectile	U.S. PROJECTILE, 40-MM, HE, MK 1, MK 2, & MK 3
K-1 Road	74372702	7805	743711.80	2270225.50	0	Projectile	U.S. PROJECTILE, 40-MM, HE, MK 1, MK 2, & MK 3
K-1 Road	74372702	7974	743702.59	2270200.70	0	Projectile	U.S. PROJECTILE, 40-MM, HE, MK 1, MK 2, & MK 3
K-1 Road	74372702	7975	743702.81	2270200.90	0	Projectile	U.S. PROJECTILE, 40-MM, HE, MK 1, MK 2, & MK 3
K-1 Road	74372702	7979	743796.26	2270275.80	0	Projectile	U.S. PROJECTILE, 3-IN, AA, MK 27 (HE)
K-1 Road	74372702	7980	743750.28	2270295.70	18	Projectile	U.S. PROJECTILE, 5-IN, HE, MK 35
Waikahalulu	74372702	7808	743795.01	2270300.70	0	OE Component	U.S. FUZE, ROCKET, POINT DETONATING, MK 133 & MK 155
Waikahalulu	74372702	7809	743783.40	2270303.90	0	OE Component	U.S. FUZE, PROJECTILE, PD, MK 27
Waikahalulu	74372702	7807	743774.71	2270302.00	4	Projectile	U.S. PROJECTILE, 5-IN, HE, MK 35
Waikahalulu	74372703	39534	743701.00	2270399.00	0	20mm Projectile	U.S. PROJECTILE, 20-MM, HE, M97
Waikahalulu	74372703	39525	743746.08	2270336.80	0	Projectile	U.S. PROJECTILE, 5-IN, HE, MK 35
Waikahalulu	74372703	39526	743767.00	2270385.00	0	Projectile	U.S. PROJECTILE, 40-MM, HE, MK 1, MK 2, & MK 3

Data query completed 9/7/04  
Sorted by GMU

UXO Summary  
Tier One and Tier Two UXO-Cleared Areas

Work Area	GMU	Barcode ID	UTMX	UTMY	Depth (Inches)	UXO Type	UXO Nomenclature
Waikahalulu	74372703	39527	743777.00	2270321.00	0	Projectile	U.S. PROJECTILE, 5-IN, HE, MK 35
Waikahalulu	74372703	39528	743761.00	2270312.00	0	Projectile	U.S. PROJECTILE, 40-MM, HE, MK 1, MK 2, & MK 3
Waikahalulu	74372703	39529	743741.02	2270300.00	0	Projectile	U.S. PROJECTILE, 40-MM, HE, MK 1, MK 2, & MK 3
Waikahalulu	74372703	39530	743736.00	2270337.00	0	Projectile	U.S. PROJECTILE, 40-MM, HE, MK 1, MK 2, & MK 3
Waikahalulu	74372703	39531	743732.00	2270349.00	0	Projectile	U.S. PROJECTILE, 5-IN, HE, MK 35
Waikahalulu	74372703	39532	743728.00	2270377.00	0	Projectile	U.S. PROJECTILE, 40-MM, HE, MK 1, MK 2, & MK 3
Waikahalulu	74372703	39533	743706.00	2270361.00	0	Projectile	U.S. PROJECTILE, 40-MM, HE, MK 1, MK 2, & MK 3
Waikahalulu	74372703	39535	743701.00	2270399.00	0	Small Arms	SMALL ARMS
Waikahalulu	74372704	39518	743750.00	2270465.00	0	OE Component	BOOSTER
Waikahalulu	74372704	7564	743715.47	2270475.30	0	Projectile	U.S. PROJECTILE, 40-MM, HE, MK 1, MK 2, & MK 3
Waikahalulu	74372704	39513	743732.00	2270475.00	0	Projectile	U.S. PROJECTILE, 3-IN, APHE, MK 29
Waikahalulu	74372704	39514	743730.00	2270489.00	0	Projectile	U.S. PROJECTILE, 40-MM, HE, MK 1, MK 2, & MK 3
Waikahalulu	74372704	39515	743741.00	2270463.00	0	Projectile	U.S. PROJECTILE, 40-MM, HE, MK 1, MK 2, & MK 3
Waikahalulu	74372704	39516	743743.00	2270441.00	0	Projectile	U.S. PROJECTILE, 40-MM, HE, MK 1, MK 2, & MK 3
Waikahalulu	74372704	39517	743746.00	2270499.00	0	Projectile	U.S. PROJECTILE, 40-MM, HE, MK 1, MK 2, & MK 3
Waikahalulu	74372704	39519	743753.00	2270472.00	0	Projectile	U.S. PROJECTILE, 40-MM, HE, MK 1, MK 2, & MK 3
Waikahalulu	74372704	39520	743755.00	2270490.00	0	Projectile	U.S. PROJECTILE, 40-MM, HE, MK 1, MK 2, & MK 3
Waikahalulu	74372704	39521	743771.00	2270480.00	0	Projectile	U.S. PROJECTILE, 3-IN, APHE, MK 29
Honokoa	74372705	10773	743701.83	2270501.00	0	Projectile	U.S. PROJECTILE, 40-MM, HE, MK 1, MK 2, & MK 3
Waikahalulu	74372705	10772	743727.26	2270502.50	0	OE Component	BOOSTER
Waikahalulu	74372705	39522	743747.00	2270546.00	0	OE Component	U.S. FUZE, PROJECTILE, AD, MK 43, MK 54, MK 55, AND MK 89
Waikahalulu	74372705	39524	743781.00	2270553.00	0	OE Component	U.S. FUZE, PROJECTILE, PD, MK 27
Waikahalulu	74372705	10771	743729.34	2270508.40	0	Projectile	U.S. PROJECTILE, 40-MM, HE, MK 1, MK 2, & MK 3
Waikahalulu	74372705	39523	743779.00	2270520.00	0	Projectile	U.S. PROJECTILE, 40-MM, HE, MK 1, MK 2, & MK 3
Honokoa	74372706	36247	743702.00	2270638.00	0	OE Component	U.S. FUZE, PROJECTILE, BD, M66
Honokoa	74372706	36250	743769.00	2270688.00	0	OE Component	U.S. FUZE, PROJECTILE, BD, MK 19, MK 20, MK 21, MK 28, MK 48, & MK 64
Honokoa	74372706	36251	743788.00	2270666.00	0	OE Component	U.S. FUZE, PROJECTILE, PD, MK 27
Honokoa	74372706	36245	743702.00	2270698.00	0	Projectile	U.S. PROJECTILE, 40-MM, HE, MK 1, MK 2, & MK 3
Honokoa	74372706	36246	743703.00	2270640.00	0	Projectile	U.S. PROJECTILE, 40-MM, HE, MK 1, MK 2, & MK 3
Honokoa	74372706	36252	743739.00	2270603.00	0	Projectile	U.S. PROJECTILE, 5-IN, HE, MK 35
Honokoa	74372706	36248	743740.00	2270692.00	0	Raw Explosives	RAW EXPLOSIVES
Honokoa	74372706	36249	743795.00	2270690.00	0	Small Arms	SMALL ARMS
Honokoa	74372707	36230	743705.00	2270795.00	0	20mm Projectile	U.S. PROJECTILE, 20-MM, HE, M97
Honokoa	74372707	36236	743730.00	2270731.00	0	OE Component	U.S. FUZE, PROJECTILE, BD, M66
Honokoa	74372707	36229	743772.00	2270715.00	0	Projectile	U.S. PROJECTILE, 5-IN, HE, MK 35
Honokoa	74372707	36231	743705.00	2270796.00	0	Projectile	U.S. PROJECTILE, 40-MM, HE, MK 1, MK 2, & MK 3
Honokoa	74372707	36232	743708.00	2270794.00	0	Projectile	U.S. PROJECTILE, 40-MM, HE, MK 1, MK 2, & MK 3
Honokoa	74372707	36233	743701.00	2270775.00	0	Projectile	U.S. PROJECTILE, 40-MM, HE, MK 1, MK 2, & MK 3
Honokoa	74372707	36234	743707.00	2270730.00	0	Projectile	U.S. PROJECTILE, 40-MM, HE, MK 1, MK 2, & MK 3
Honokoa	74372707	36235	743712.00	2270750.00	0	Projectile	U.S. PROJECTILE, 40-MM, HE, MK 1, MK 2, & MK 3
Honokoa	74372707	36237	743742.00	2270732.00	0	Projectile	U.S. PROJECTILE, 5-IN, HE, MK 35
Honokoa	74372708	36042	743701.00	2270826.00	0	OE Component	U.S. FUZE, PROJECTILE, PD, MK 27
Honokoa	74372708	36043	743736.00	2270835.00	0	OE Component	BOOSTER
Honokoa	74372708	36044	743710.00	2270830.00	0	Projectile	U.S. PROJECTILE, 40-MM, HE, MK 1, MK 2, & MK 3
Honokoa	74372708	36045	743710.00	2270810.00	0	Projectile	U.S. PROJECTILE, 40-MM, HE, MK 1, MK 2, & MK 3
Honokoa	74372708	36046	743722.00	2270898.00	0	Projectile	U.S. PROJECTILE, 40-MM, HE, MK 1, MK 2, & MK 3

Data query completed 9/7/04  
Sorted by GMU

UXO Summary  
Tier One and Tier Two UXO-Cleared Areas

Work Area	GMU	Barcode ID	UTMX	UTMY	Depth (Inches)	UXO Type	UXO Nomenclature
Honokoa	74372708	36047	743724.00	2270887.00	0	Projectile	U.S. PROJECTILE, 40-MM, HE, MK 1, MK 2, & MK 3
Honokoa	74372708	36048	743760.00	2270867.00	0	Projectile	U.S. PROJECTILE, 40-MM, HE, MK 1, MK 2, & MK 3
Honokoa	74372708	36049	743706.00	2270829.00	0	Projectile	U.S. PROJECTILE, 5-IN, HE, MK 35
Honokoa	74372708	36050	743750.00	2270856.00	0	Projectile	U.S. PROJECTILE, 5-IN, HE, MK 35
Honokoa	74372708	36051	743779.00	2270825.00	0	Projectile	U.S. PROJECTILE, 3-IN, APHE, MK 29
Honokoa	74372709	36253	743705.00	2270905.00	0	20mm Projectile	U.S. PROJECTILE, 20-MM, HE, M97
Honokoa	74372709	36255	743724.00	2270977.00	0	Projectile	U.S. PROJECTILE, 40-MM, HE, MK 1, MK 2, & MK 3
Honokoa	74372709	36256	743774.00	2270970.00	0	Projectile	U.S. PROJECTILE, 40-MM, HE, MK 1, MK 2, & MK 3
Honokoa	74372709	36257	743754.00	2270974.00	0	Projectile	U.S. PROJECTILE, 40-MM, HE, MK 1, MK 2, & MK 3
Honokoa	74372709	36258	743723.00	2270964.00	0	Projectile	U.S. PROJECTILE, 40-MM, HE, MK 1, MK 2, & MK 3
Honokoa	74372709	36259	743743.00	2270953.00	0	Projectile	U.S. PROJECTILE, 40-MM, HE, MK 1, MK 2, & MK 3
Honokoa	74372709	36260	743786.00	2270911.00	0	Projectile	U.S. PROJECTILE, 5-IN, HE, MK 35
Honokoa	74372709	36254	743705.00	2270905.00	0	Small Arms	SMALL ARMS
Honokoa	74372710	36262	743724.00	2271001.00	0	OE Component	U.S. FUZE, PROJECTILE, BD, MK 19, MK 20, MK 21, MK 28, MK 48, & MK 64
Honokoa	74372710	36261	743782.00	2271015.00	0	Projectile	U.S. PROJECTILE, 5-IN, HE, MK 35
Honokoa	74372710	36263	743731.00	2271057.00	0	Projectile	U.S. PROJECTILE, 40-MM, HE, MK 1, MK 2, & MK 3
Honokoa	74372710	36264	743714.00	2271057.00	0	Projectile	U.S. PROJECTILE, 40-MM, HE, MK 1, MK 2, & MK 3
Honokoa	74372710	36265	743733.00	2271046.00	0	Projectile	U.S. PROJECTILE, 40-MM, HE, MK 1, MK 2, & MK 3
Honokoa	74372710	36266	743701.00	2271079.00	0	Projectile	U.S. PROJECTILE, 3-IN, APHE, MK 29
North Coast	74372748	36564	743795.00	2274895.00	0	20mm Projectile	U.S. PROJECTILE, 20-MM, HE, M97
North Coast	74372748	36565	743744.00	2274862.00	0	OE Component	U.S. FUZE, PROJECTILE, PD, MK 30
North Coast	74372748	36563	743745.00	2274807.00	0	Projectile	U.S. PROJECTILE, 40-MM, HE, MK 1, MK 2, & MK 3
North Coast	74372748	36566	743740.00	2274825.00	0	Rocket	U.S. ROCKET, 5.0-IN, BOMBARDMENT, MK 50 (BOMBROC) with WARHEAD, MK 10
North Coast	74372749	36557	743705.00	2274995.00	0	20mm Projectile	U.S. PROJECTILE, 20-MM, HE, M97
North Coast	74372749	36553	743737.18	2274922.80	0	Bomb	U.S. BOMB, 500-LB, DEMOLITION, HE, AN-M43 & AN-M64
North Coast	74372749	36554	743782.00	2274989.00	0	Mortar	U.S. PROJECTILE, 4.2-IN, (107-MM), HE, M3
North Coast	74372749	36558	743705.00	2274958.00	0	OE Component	BOOSTER
North Coast	74372749	36559	743790.00	2274995.00	0	OE Component	U.S. FUZE, PROJECTILE, PD, MK 30
North Coast	74372749	36561	743780.00	2274912.00	0	OE Component	U.S. FUZE, PROJECTILE, PD, MK 27
North Coast	74372749	36560	743790.00	2274909.00	0	Projectile	U.S. PROJECTILE, 40-MM, HE, MK 1, MK 2, & MK 3
North Coast	74372749	36555	743720.00	2274918.00	0	Rocket	U.S. ROCKET, 5.0-IN, BOMBARDMENT, MK 50 (BOMBROC) with WARHEAD, MK 10
North Coast	74372749	36556	743726.00	2274926.00	0	Rocket	ROCKET, 4.5-IN, BARRAGE, MK 3
North Coast	74372750	36562	743770.00	2275012.00	0	OE Component	U.S. FUZE, PROJECTILE, PD, MK 30
Waikahalulu	74382692	45412	743805.00	2269205.00	0	20mm Projectile	U.S. PROJECTILE, 20-MM, HE, M97
Waikahalulu	74382692	45413	743835.00	2269283.00	0	Projectile	U.S. PROJECTILE, 40-MM, HE, MK 1, MK 2, & MK 3
Waikahalulu	74382698	36872	743838.00	2269868.00	0	Projectile	U.S. PROJECTILE, 40-MM, HE, MK 1, MK 2, & MK 3
Waikahalulu	74382698	36873	743825.00	2269808.00	0	Projectile	U.S. PROJECTILE, 40-MM, HE, MK 1, MK 2, & MK 3
Waikahalulu	74382698	36874	743849.00	2269838.00	0	Projectile	U.S. PROJECTILE, 40-MM, HE, MK 1, MK 2, & MK 3
Waikahalulu	74382698	36877	743855.00	2269883.00	0	Projectile	U.S. PROJECTILE, 5-IN, APHE, MK 32
Waikahalulu	74382698	36876	743855.00	2269883.00	0	Pyrotechnics	PYROTECHNIC
Waikahalulu	74382698	36875	743855.00	2269883.00	0	Raw Explosives	RAW EXPLOSIVES
Waikahalulu	74382699	36530	743805.00	2269995.00	0	20mm Projectile	U.S. PROJECTILE, 20-MM, HE, M97
Waikahalulu	74382699	36528	743873.00	2269928.00	0	OE Component	U.S. FUZE, PROJECTILE, BD, MK 19, MK 20, MK 21, MK 28, MK 48, & MK 64

Data query completed 9/7/04  
Sorted by GMU

UXO Summary  
Tier One and Tier Two UXO-Cleared Areas

Work Area	GMU	Barcode ID	UTMX	UTMY	Depth (Inches)	UXO Type	UXO Nomenclature
Waikahalulu	74382699	36527	743825.00	2269940.00	0	Projectile	U.S. PROJECTILE, 5-IN, APHE, MK 32
Waikahalulu	74382699	36529	743876.00	2269995.00	0	Projectile	U.S. PROJECTILE, 40-MM, HE, MK 1, MK 2, & MK 3
Waikahalulu	74382700	36883	743817.00	2270062.00	0	OE Component	U.S. FUZE, PROJECTILE, PD, MK 27
Waikahalulu	74382700	36884	743889.00	2270095.00	0	OE Component	U.S. FUZE, PROJECTILE, PD, MK 27
Waikahalulu	74382700	36885	743842.00	2270036.00	0	OE Component	U.S. FUZE, PROJECTILE, AD, MK 43, MK 54, MK 55, AND MK 89
Waikahalulu	74382700	36878	743866.00	2270039.00	0	Projectile	U.S. PROJECTILE, 40-MM, HE, MK 1, MK 2, & MK 3
Waikahalulu	74382700	36879	743821.00	2270060.00	0	Projectile	U.S. PROJECTILE, 40-MM, HE, MK 1, MK 2, & MK 3
Waikahalulu	74382700	36880	743839.00	2270042.00	0	Projectile	U.S. PROJECTILE, 40-MM, HE, MK 1, MK 2, & MK 3
Waikahalulu	74382700	36881	743884.00	2270092.00	0	Projectile	U.S. PROJECTILE, 40-MM, HE, MK 1, MK 2, & MK 3
Waikahalulu	74382700	36882	743816.00	2270026.00	0	Projectile	U.S. PROJECTILE, 40-MM, HE, MK 1, MK 2, & MK 3
Waikahalulu	74382700	36886	743881.00	2270096.00	0	Projectile	U.S. PROJECTILE, 3-IN, AA, MK 27 (HE)
Waikahalulu	74382700	36887	743844.00	2270031.00	0	Projectile	U.S. PROJECTILE, 5-IN, HE, MK 35
Waikahalulu	74382701	36897	743847.00	2270122.00	0	OE Component	U.S. FUZE, PROJECTILE, BD, MK 19, MK 20, MK 21, MK 28, MK 48, & MK 64
Waikahalulu	74382701	36895	743816.00	2270145.00	0	Projectile	U.S. PROJECTILE, 3-IN, AA, MK 27 (HE)
Waikahalulu	74382701	36896	743819.00	2270120.00	0	Projectile	U.S. PROJECTILE, 3-IN, AA, MK 27 (HE)
Waikahalulu	74382701	36898	743836.00	2270113.00	0	Projectile	U.S. PROJECTILE, 5-IN, HE, MK 35
Waikahalulu	74382701	36899	743860.00	2270143.00	0	Projectile	U.S. PROJECTILE, 5-IN, APHE, MK 32
Waikahalulu	74382702	36900	743811.00	2270237.00	0	Projectile	U.S. PROJECTILE, 3-IN, APHE, MK 29
Waikahalulu	74382703	36902	743826.00	2270342.00	0	Projectile	U.S. PROJECTILE, 40-MM, HE, MK 1, MK 2, & MK 3
Waikahalulu	74382703	36903	743853.00	2270312.00	0	Projectile	U.S. PROJECTILE, 40-MM, HE, MK 1, MK 2, & MK 3
Waikahalulu	74382703	36904	743896.00	2270310.00	0	Projectile	U.S. PROJECTILE, 40-MM, HE, MK 1, MK 2, & MK 3
Waikahalulu	74382703	36905	743874.00	2270332.00	0	Projectile	U.S. PROJECTILE, 40-MM, HE, MK 1, MK 2, & MK 3
Waikahalulu	74382703	36906	743821.00	2270364.00	0	Projectile	U.S. PROJECTILE, 40-MM, HE, MK 1, MK 2, & MK 3
Waikahalulu	74382703	36907	743807.00	2270363.00	0	Projectile	U.S. PROJECTILE, 5-IN, HE, MK 35
Waikahalulu	74382704	39447	743801.00	2270493.00	0	Projectile	U.S. PROJECTILE, 40-MM, HE, MK 1, MK 2, & MK 3
Waikahalulu	74382704	39448	743827.00	2270499.00	0	Projectile	U.S. PROJECTILE, 40-MM, HE, MK 1, MK 2, & MK 3
Waikahalulu	74382704	39449	743874.00	2270450.00	0	Projectile	U.S. PROJECTILE, 37-MM, TP, M63
Waikahalulu	74382704	39450	743873.00	2270451.00	0	Projectile	U.S. PROJECTILE, 40-MM, HE, MK 1, MK 2, & MK 3
Waikahalulu	74382704	39451	743890.00	2270482.00	0	Projectile	U.S. PROJECTILE, 5-IN, HE, MK 35
Waikahalulu	74382705	39455	743885.00	2270520.00	0	OE Component	BOOSTER
Waikahalulu	74382705	39456	743889.00	2270510.00	0	OE Component	U.S. FUZE, PROJECTILE, PD, MK 27
Waikahalulu	74382705	39452	743831.00	2270512.00	0	Projectile	U.S. PROJECTILE, 40-MM, HE, MK 1, MK 2, & MK 3
Waikahalulu	74382705	39453	743812.00	2270570.00	0	Projectile	U.S. PROJECTILE, 40-MM, HE, MK 1, MK 2, & MK 3
Waikahalulu	74382705	39454	743818.00	2270598.00	0	Projectile	U.S. PROJECTILE, 40-MM, HE, MK 1, MK 2, & MK 3
Waikahalulu	74382705	39457	743864.00	2270558.00	0	Projectile	U.S. PROJECTILE, 5-IN, HE, MK 35
Waikahalulu	74382706	36238	743891.00	2270660.00	0	20mm Projectile	U.S. PROJECTILE, 20-MM, HE, M97
Waikahalulu	74382706	36239	743882.00	2270656.00	0	Projectile	U.S. PROJECTILE, 40-MM, HE, MK 1, MK 2, & MK 3
Waikahalulu	74382706	36240	743864.00	2270647.00	0	Projectile	U.S. PROJECTILE, 40-MM, HE, MK 1, MK 2, & MK 3
Honokoa	74382707	39608	743848.00	2270796.00	0	Projectile	U.S. PROJECTILE, 40-MM, HE, MK 1, MK 2, & MK 3
Honokoa	74382707	39609	743865.00	2270766.00	0	Projectile	U.S. PROJECTILE, 40-MM, HE, MK 1, MK 2, & MK 3
Honokoa	74382707	39610	743866.00	2270765.00	0	Projectile	U.S. PROJECTILE, 5-IN, HE, MK 35
Honokoa	74382707	39611	743852.00	2270744.00	0	Projectile	U.S. PROJECTILE, 5-IN, APHE, MK 32
Honokoa	74382707	39612	743815.00	2270733.00	0	Projectile	CANADIAN PROJECTILE, 3-IN, HE, MK 33
Honokoa	74382707	39613	743801.00	2270701.00	0	Small Arms	SMALL ARMS
Honokoa	74382708	37822	743893.00	2270894.00	0	Projectile	U.S. PROJECTILE, 3-IN, APHE, MK 29
Honokoa	74382708	37823	743891.00	2270890.00	0	Projectile	U.S. PROJECTILE, 5-IN, APHE, MK 32

Data query completed 9/7/04  
Sorted by GMU



UXO Summary  
Tier One and Tier Two UXO-Cleared Areas

Work Area	GMU	Barcode ID	UTMX	UTMY	Depth (Inches)	UXO Type	UXO Nomenclature
Honokoa	74382708	37824	743875.00	2270891.00	0	Projectile	U.S. PROJECTILE, 5-IN, APHE, MK 38
Honokoa	74382708	37825	743849.00	2270884.00	0	Projectile	U.S. PROJECTILE, 40-MM, HE, MK 1, MK 2, & MK 3
Honokoa	74382708	37826	743819.00	2270894.00	0	Projectile	U.S. PROJECTILE, 40-MM, HE, MK 1, MK 2, & MK 3
Honokoa	74382708	37827	743886.00	2270841.00	0	Projectile	U.S. PROJECTILE, 40-MM, HE, MK 1, MK 2, & MK 3
Honokoa	74382708	37828	743847.00	2270837.00	0	Projectile	U.S. PROJECTILE, 40-MM, HE, MK 1, MK 2, & MK 3
Honokoa	74382708	37829	743836.00	2270810.00	0	Projectile	U.S. PROJECTILE, 40-MM, HE, MK 1, MK 2, & MK 3
Honokoa	74382709	37830	743810.00	2270997.00	0	Projectile	U.S. PROJECTILE, 40-MM, HE, MK 1, MK 2, & MK 3
Honokoa	74382709	37831	743894.00	2270995.00	0	Projectile	U.S. PROJECTILE, 40-MM, HE, MK 1, MK 2, & MK 3
Honokoa	74382709	37832	743895.00	2270961.00	0	Projectile	U.S. PROJECTILE, 40-MM, HE, MK 1, MK 2, & MK 3
Honokoa	74382709	37833	743825.00	2270954.00	0	Projectile	U.S. PROJECTILE, 3-IN, AA, MK 27 (HE)
Honokoa	74382710	36059	743898.00	2271098.00	0	20mm Projectile	U.S. PROJECTILE, 20-MM, HE, M97
Honokoa	74382710	36057	743882.00	2271093.00	0	OE Component	U.S. FUZE, PROJECTILE, BD, MK 19, MK 20, MK 21, MK 28, MK 48, & MK 64
Honokoa	74382710	36058	743824.00	2271088.00	0	Projectile	U.S. PROJECTILE, 3-IN, AA, MK 27 (HE)
Honokoa	74382710	36060	743814.00	2271085.00	0	Projectile	U.S. PROJECTILE, 40-MM, HE, MK 1, MK 2, & MK 3
Honokoa	74382711	41246	743806.21	2271145.30	0	OE Component	U.S. FUZE, PROJECTILE, BD, M66
Honokoa	74382711	41245	743804.73	2271138.70	0	Projectile	U.S. PROJECTILE, 5-IN, HE, MK 35
Honokoa	74382711	41247	743833.94	2271167.20	0	Projectile	U.S. PROJECTILE, 3-IN, APHE, MK 29
North Coast	74382749	30905	743800.02	2274999.00	0	20mm Projectile	U.S. PROJECTILE, 20-MM, HE, M97
North Coast	74382749	30904	743851.00	2274922.00	0	Rocket	U.S. ROCKET, 5.0-IN, BOMBARDMENT, MK 50 (BOMBROC) with WARHEAD, MK 10
North Coast	74382749	30906	743800.02	2274999.00	0	Small Arms	SMALL ARMS
North Coast	74382750	30907	743850.00	2275010.00	0	OE Component	BOOSTER
Waikahalulu	74392692	45414	743905.00	2269205.00	0	Small Arms	SMALL ARMS
Waikahalulu	74392698	36515	743908.00	2269847.00	0	Projectile	U.S. PROJECTILE, 5-IN, HE, MK 35
Waikahalulu	74392698	36516	743957.00	2269853.00	0	Projectile	U.S. PROJECTILE, 5-IN, HE, MK 35
Waikahalulu	74392698	36517	743966.00	2269899.00	0	Projectile	U.S. PROJECTILE, 5-IN, HE, MK 35
Waikahalulu	74392698	36518	743932.00	2269874.00	0	Projectile	U.S. PROJECTILE, 3-IN, AA, MK 27 (HE)
Waikahalulu	74392699	36509	743972.00	2269942.00	0	OE Component	U.S. FUZE, PROJECTILE, BD, MK 19, MK 20, MK 21, MK 28, MK 48, & MK 64
Waikahalulu	74392699	36508	743909.00	2269990.00	0	Projectile	U.S. PROJECTILE, 3-IN, APHE, MK 29
Waikahalulu	74392699	36510	743933.00	2269944.00	0	Projectile	U.S. PROJECTILE, 40-MM, HE, MK 1, MK 2, & MK 3
Waikahalulu	74392699	36511	743951.00	2269931.00	0	Projectile	U.S. PROJECTILE, 40-MM, HE, MK 1, MK 2, & MK 3
Waikahalulu	74392699	36512	743969.00	2269902.00	0	Projectile	U.S. PROJECTILE, 40-MM, HE, MK 1, MK 2, & MK 3
Waikahalulu	74392699	36513	743912.41	2269925.40	0	Projectile	U.S. PROJECTILE, 5-IN, HE, MK 35
Waikahalulu	74392699	36514	743982.00	2269978.00	0	Projectile	U.S. PROJECTILE, 5-IN, HE, MK 35
Waikahalulu	74392700	36481	743953.00	2270024.00	0	Bomb	U.S. BOMB, 4-LB, INCENDIARY, AN-M50 SERIES & M126
Waikahalulu	74392700	36482	743953.00	2270024.00	0	Bomb	U.S. BOMB, 4-LB, INCENDIARY, AN-M50 SERIES & M126
Waikahalulu	74392700	36483	743953.00	2270024.00	0	Bomb	U.S. BOMB, 4-LB, INCENDIARY, AN-M50 SERIES & M126
Waikahalulu	74392700	36484	743953.00	2270024.00	0	Bomb	U.S. BOMB, 4-LB, INCENDIARY, AN-M50 SERIES & M126
Waikahalulu	74392700	36485	743953.00	2270024.00	0	Bomb	U.S. BOMB, 4-LB, INCENDIARY, AN-M50 SERIES & M126
Waikahalulu	74392700	36486	743953.00	2270024.00	0	Bomb	U.S. BOMB, 4-LB, INCENDIARY, AN-M50 SERIES & M126

Data query completed 9/7/04  
Sorted by GMU

UXO Summary  
Tier One and Tier Two UXO-Cleared Areas

Work Area	GMU	Barcode ID	UTMX	UTMY	Depth (Inches)	UXO Type	UXO Nomenclature
Waikahalulu	74392700	36487	743953.00	2270024.00	0	Bomb	U.S. BOMB, 4-LB, INCENDIARY, AN-M50 SERIES & M126
Waikahalulu	74392700	36488	743953.00	2270024.00	0	Bomb	U.S. BOMB, 4-LB, INCENDIARY, AN-M50 SERIES & M126
Waikahalulu	74392700	36489	743953.00	2270024.00	0	Bomb	U.S. BOMB, 4-LB, INCENDIARY, AN-M50 SERIES & M126
Waikahalulu	74392700	36490	743953.00	2270024.00	0	Bomb	U.S. BOMB, 4-LB, INCENDIARY, AN-M50 SERIES & M126
Waikahalulu	74392700	36491	743953.00	2270024.00	0	Bomb	U.S. BOMB, 4-LB, INCENDIARY, AN-M50 SERIES & M126
Waikahalulu	74392700	36492	743953.00	2270024.00	0	Bomb	U.S. BOMB, 4-LB, INCENDIARY, AN-M50 SERIES & M126
Waikahalulu	74392700	36493	743953.00	2270024.00	0	Bomb	U.S. BOMB, 4-LB, INCENDIARY, AN-M50 SERIES & M126
Waikahalulu	74392700	36494	743953.00	2270024.00	0	Bomb	U.S. BOMB, 4-LB, INCENDIARY, AN-M50 SERIES & M126
Waikahalulu	74392700	36495	743953.00	2270024.00	0	Bomb	U.S. BOMB, 4-LB, INCENDIARY, AN-M50 SERIES & M126
Waikahalulu	74392700	36496	743953.00	2270024.00	0	Bomb	U.S. BOMB, 4-LB, INCENDIARY, AN-M50 SERIES & M126
Waikahalulu	74392700	36497	743953.00	2270024.00	0	Bomb	U.S. BOMB, 4-LB, INCENDIARY, AN-M50 SERIES & M126
Waikahalulu	74392700	36498	743953.00	2270024.00	0	Bomb	U.S. BOMB, 4-LB, INCENDIARY, AN-M50 SERIES & M126
Waikahalulu	74392700	36476	743934.00	2270003.00	0	Projectile	U.S. PROJECTILE, 40-MM, HE, MK 1, MK 2, & MK 3
Waikahalulu	74392700	36477	743936.00	2270003.00	0	Projectile	U.S. PROJECTILE, 40-MM, HE, MK 1, MK 2, & MK 3
Waikahalulu	74392700	36478	743979.00	2270018.00	0	Projectile	U.S. PROJECTILE, 40-MM, HE, MK 1, MK 2, & MK 3
Waikahalulu	74392700	36479	743903.00	2270038.00	0	Projectile	U.S. PROJECTILE, 3-IN, AA, MK 27 (HE)
Waikahalulu	74392700	36480	743942.00	2270019.00	0	Projectile	U.S. PROJECTILE, 3-IN, AA, MK 27 (HE)
Waikahalulu	74392700	36499	743992.00	2270084.00	0	Projectile	U.S. PROJECTILE, 5-IN, HE, MK 35
Waikahalulu	74392701	36500	743995.00	2270105.00	0	20mm Projectile	U.S. PROJECTILE, 20-MM, HE, M97
Waikahalulu	74392701	36501	743988.00	2270182.00	0	OE Component	U.S. FUZE, PROJECTILE, PD, MK 27
Waikahalulu	74392701	36502	743989.00	2270168.00	0	Projectile	U.S. PROJECTILE, 40-MM, HE, MK 1, MK 2, & MK 3
Waikahalulu	74392701	36503	743975.00	2270146.00	0	Projectile	U.S. PROJECTILE, 40-MM, HE, MK 1, MK 2, & MK 3
Waikahalulu	74392701	36504	743969.00	2270103.00	0	Projectile	U.S. PROJECTILE, 40-MM, HE, MK 1, MK 2, & MK 3
Waikahalulu	74392701	36505	743951.00	2270179.00	0	Projectile	U.S. PROJECTILE, 5-IN, HE, MK 35
Waikahalulu	74392701	36506	743968.00	2270154.00	0	Projectile	U.S. PROJECTILE, 5-IN, HE, MK 35
Waikahalulu	74392701	36507	743979.00	2270101.00	0	Projectile	U.S. PROJECTILE, 5-IN, HE, MK 35
Waikahalulu	74392702	36889	743905.00	2270205.00	0	20mm Projectile	U.S. PROJECTILE, 20-MM, HE, M97
Waikahalulu	74392702	36888	743917.72	2270231.10	0	Projectile	U.S. PROJECTILE, 3-IN, APHE, MK 29
Waikahalulu	74392702	36890	743920.00	2270231.00	0	Projectile	U.S. PROJECTILE, 40-MM, HE, MK 1, MK 2, & MK 3
Waikahalulu	74392702	36891	743936.00	2270241.00	0	Projectile	U.S. PROJECTILE, 40-MM, HE, MK 1, MK 2, & MK 3
Waikahalulu	74392702	36892	743952.00	2270274.00	0	Projectile	U.S. PROJECTILE, 40-MM, HE, MK 1, MK 2, & MK 3
Waikahalulu	74392702	36893	743968.00	2270220.00	0	Projectile	U.S. PROJECTILE, 40-MM, HE, MK 1, MK 2, & MK 3
Waikahalulu	74392702	36894	743979.00	2270247.00	0	Projectile	U.S. PROJECTILE, 3-IN, APHE, MK 29
Waikahalulu	74392702	36901	743950.00	2270293.00	0	Projectile	U.S. PROJECTILE, 5-IN, HE, MK 35
Waikahalulu	74392703	37458	743901.00	2270399.00	0	20mm Projectile	U.S. PROJECTILE, 20-MM, PRACTICE, MK 5

Data query completed 9/7/04  
Sorted by GMU

UXO Summary  
Tier One and Tier Two UXO-Cleared Areas

Work Area	GMU	Barcode ID	UTMX	UTMY	Depth (Inches)	UXO Type	UXO Nomenclature
Waikahalulu	74392703	37452	743945.21	2270347.60	0	OE Component	U.S. FUZE, PROJECTILE, BD, MK 19, MK 20, MK 21, MK 28, MK 48, & MK 64
Waikahalulu	74392703	37459	743928.00	2270393.00	0	OE Component	U.S. FUZE, PROJECTILE, BD, MK 19, MK 20, MK 21, MK 28, MK 48, & MK 64
Waikahalulu	74392703	37453	743940.00	2270334.00	0	Projectile	PROJECTILE, 5-IN, HE, MK 28
Waikahalulu	74392703	37454	743990.00	2270392.00	0	Projectile	U.S. PROJECTILE, 40-MM, HE, MK 1, MK 2, & MK 3
Waikahalulu	74392703	37455	743962.00	2270358.00	0	Projectile	U.S. PROJECTILE, 40-MM, HE, MK 1, MK 2, & MK 3
Waikahalulu	74392703	37457	743907.00	2270365.00	0	Projectile	U.S. PROJECTILE, 40-MM, HE, MK 1, MK 2, & MK 3
Waikahalulu	74392703	37456	743999.00	2270301.00	0	Pyrotechnics	U.S. FLARE, AIRCRAFT, PARACHUTE, MK 24
Waikahalulu	74392704	37446	743935.00	2270461.00	0	OE Component	BOOSTER
Waikahalulu	74392704	37450	743925.00	2270404.00	0	OE Component	U.S. FUZE, PROJECTILE, AD, MK 43, MK 54, MK 55, AND MK 89
Waikahalulu	74392704	37447	743939.00	2270411.00	0	Projectile	U.S. PROJECTILE, 40-MM, HE, MK 1, MK 2, & MK 3
Waikahalulu	74392704	37448	743940.00	2270409.00	0	Projectile	U.S. PROJECTILE, 40-MM, HE, MK 1, MK 2, & MK 3
Waikahalulu	74392704	37449	743946.55	2270427.20	0	Projectile	U.S. PROJECTILE, 5-IN, HE, MK 35
Waikahalulu	74392704	37451	743930.00	2270406.00	0	Projectile	U.S. PROJECTILE, 5-IN, HE, MK 35
Waikahalulu	74392705	39458	743950.00	2270587.00	0	Projectile	U.S. PROJECTILE, 40-MM, HE, MK 1, MK 2, & MK 3
Waikahalulu	74392705	39459	743964.00	2270516.00	0	Projectile	U.S. PROJECTILE, 3-IN, APHE, MK 29
Waikahalulu	74392706	39446	743999.00	2270699.00	0	20mm Projectile	U.S. PROJECTILE, 20-MM, HE, M97
Waikahalulu	74392706	39442	743989.00	2270693.00	0	OE Component	U.S. FUZE, PROJECTILE, PD, MK 27
Waikahalulu	74392706	39445	743924.00	2270630.00	0	OE Component	OE COMPONENT, MISCELLANEOUS
Waikahalulu	74392706	39443	743987.00	2270628.00	0	Projectile	U.S. PROJECTILE, 40-MM, HE, MK 1, MK 2, & MK 3
Waikahalulu	74392706	39444	743944.00	2270675.00	0	Projectile	U.S. PROJECTILE, 5-IN, HE, MK 35
Waikahalulu	74392707	39460	743990.00	2270703.00	0	Projectile	U.S. PROJECTILE, 1.1-IN, AA, MK 1
Waikahalulu	74392707	39461	743977.00	2270738.00	0	Projectile	U.S. PROJECTILE, 5-IN, APHE, MK 32
Honokoa	74392708	39606	743914.00	2270891.00	0	Projectile	U.S. PROJECTILE, 6-IN, HE, MK 34
Honokoa	74392708	10923	743923.23	2270820.10	10	Projectile	U.S. PROJECTILE, 3-IN, APHE, MK 29
Honokoa	74392708	39605	743909.26	2270884.10	0	Rocket	U.S. WARHEAD, ROCKET, 5.0-IN, HE, MK 6
Waikahalulu	74392708	39607	743987.00	2270854.00	0	OE Component	BURSTER TUBE
Honokoa	74392709	37834	743923.43	2270913.30	0	Projectile	U.S. PROJECTILE, 5-IN, SMOKE, MK 30 (WP)
Honokoa	74392709	37835	743938.00	2270944.00	0	Projectile	U.S. PROJECTILE, 5-IN, HE, MK 35
Honokoa	74392709	37836	743931.00	2270954.00	0	Projectile	U.S. PROJECTILE, 40-MM, HE, MK 1, MK 2, & MK 3
Honokoa	74392709	37837	743944.00	2270908.00	0	Projectile	U.S. PROJECTILE, 40-MM, HE, MK 1, MK 2, & MK 3
K-1 Road	74392709	10666	743979.71	2270901.60	0	20mm Projectile	PROJECTILE, 20-MM (UNKNOWN MK)
K-1 Road	74392709	10924	743984.28	2270912.30	6	Projectile	PROJECTILE, 5-IN, PRACTICE (UNKNOWN MK)
K-1 Road	74392709	10667	743980.04	2270902.00	0	Small Arms	SMALL ARMS
Honokoa	74392710	36053	743929.00	2271007.00	0	Projectile	U.S. PROJECTILE, 5-IN, HE, MK 35
Honokoa	74392710	36054	743910.00	2271055.00	0	Projectile	U.S. PROJECTILE, 40-MM, HE, MK 1, MK 2, & MK 3
Honokoa	74392710	36055	743915.00	2271047.00	0	Projectile	U.S. PROJECTILE, 40-MM, HE, MK 1, MK 2, & MK 3
Honokoa	74392710	36056	743956.00	2271079.00	0	Projectile	U.S. PROJECTILE, 40-MM, HE, MK 1, MK 2, & MK 3
Honokoa	74392710	36052	743901.00	2271099.00	0	Small Arms	SMALL ARMS
Honokoa	74392711	36061	743902.00	2271196.00	0	20mm Projectile	U.S. PROJECTILE, 20-MM, HE, M97
Honokoa	74392711	36062	743908.00	2271184.00	0	Projectile	U.S. PROJECTILE, 40-MM, HE, MK 1, MK 2, & MK 3
Honokoa	74392711	36063	743932.00	2271150.00	0	Projectile	U.S. PROJECTILE, 5-IN, HE, MK 35
Honokoa	74392711	36064	743936.00	2271117.00	0	Projectile	U.S. PROJECTILE, 5-IN, ILLUMINATION OR WHITE PHOSPHOROUS, MK 50
Honokoa	74392711	36065	743987.00	2271199.00	0	Projectile	U.S. PROJECTILE, 5-IN, HE, MK 35
Honokoa	74392712	35945	743993.25	2271208.70	0	OE Component	U.S. BOMB, IGNITER, WP, M23

Data query completed 9/7/04  
Sorted by GMU

UXO Summary  
Tier One and Tier Two UXO-Cleared Areas

Work Area	GMU	Barcode ID	UTMX	UTMY	Depth (Inches)	UXO Type	UXO Nomenclature
Honokoa	74392712	35946	743962.00	2271265.00	0	OE Component	U.S. FUZE, PROJECTILE, AD, MK 43, MK 54, MK 55, AND MK 89
Honokoa	74392712	35948	743942.00	2271298.00	0	OE Component	U.S. FUZE, PROJECTILE, BD, MK 19, MK 20, MK 21, MK 28, MK 48, & MK 64
Honokoa	74392712	35947	743910.00	2271209.00	0	Projectile	U.S. PROJECTILE, 5-IN, HE, MK 35
Honokoa	74392713	35951	743960.00	2271324.00	0	Projectile	U.S. PROJECTILE, 5-IN, HE, MK 35
North Coast	74392749	28898	743972.19	2274973.80	0	Rocket	U.S. ROCKET, 5.0-IN, BOMBARDMENT, MK 50 (BOMBROC) with WARHEAD, MK 10
North Coast	74392749	28899	743908.57	2274990.60	0	Rocket	ROCKET, 4.5-IN, BARRAGE, MK 3
North Coast	74392750	28901	743900.02	2275000.00	0	20mm Projectile	U.S. PROJECTILE, 20-MM, HE, M97
North Coast	74392750	28900	743900.02	2275000.00	0	Small Arms	SMALL ARMS
North Coast	74392751	28789	743999.99	2275100.00	0	Small Arms	SMALL ARMS
Waikahalulu	74402691	45415	744005.00	2269105.00	0	Small Arms	SMALL ARMS
Waikahalulu	74402705	39440	744059.00	2270550.00	0	OE Component	U.S. FUZE, PROJECTILE, AD, MK 43, MK 54, MK 55, AND MK 89
Waikahalulu	74402705	39439	744086.00	2270570.00	0	Projectile	U.S. PROJECTILE, 40-MM, HE, MK 1, MK 2, & MK 3
Waikahalulu	74402705	39441	744049.00	2270546.00	0	Projectile	U.S. PROJECTILE, 40-MM, HE, MK 1, MK 2, & MK 3
Waikahalulu	74402706	39432	744004.00	2270666.00	0	Projectile	U.S. PROJECTILE, 40-MM, HE, MK 1, MK 2, & MK 3
Waikahalulu	74402706	39433	744023.00	2270680.00	0	Projectile	U.S. PROJECTILE, 40-MM, HE, MK 1, MK 2, & MK 3
Waikahalulu	74402706	39434	744064.00	2270606.00	0	Projectile	U.S. PROJECTILE, 40-MM, HE, MK 1, MK 2, & MK 3
Waikahalulu	74402706	39435	744061.00	2270642.00	0	Projectile	U.S. PROJECTILE, 3-IN, AA, MK 27 (HE)
Waikahalulu	74402706	39436	744070.00	2270689.00	0	Projectile	U.S. PROJECTILE, 5-IN, HE, MK 35
Waikahalulu	74402706	39437	744090.00	2270612.00	0	Projectile	U.S. PROJECTILE, 5-IN, HE, MK 35
Waikahalulu	74402706	39438	744090.00	2270615.00	0	Projectile	U.S. PROJECTILE, 5-IN, HE, MK 35
Waikahalulu	74402707	39426	744019.00	2270770.00	0	OE Component	BOOSTER
Waikahalulu	74402707	39427	744018.00	2270727.00	0	Projectile	U.S. PROJECTILE, 40-MM, HE, MK 1, MK 2, & MK 3
Waikahalulu	74402707	39428	744018.00	2270715.00	0	Projectile	U.S. PROJECTILE, 40-MM, HE, MK 1, MK 2, & MK 3
Waikahalulu	74402707	39429	744073.00	2270764.00	0	Projectile	U.S. PROJECTILE, 3-IN, APHE, MK 29
Waikahalulu	74402707	39430	744081.00	2270730.00	0	Projectile	U.S. PROJECTILE, 5-IN, HE, MK 35
Waikahalulu	74402707	39431	744094.00	2270797.00	0	Projectile	U.S. PROJECTILE, 5-IN, HE, MK 35
Waikahalulu	74402708	39630	744001.00	2270801.00	0	20mm Projectile	U.S. PROJECTILE, 20-MM, HE, M97
Waikahalulu	74402708	39619	744085.00	2270816.00	0	Projectile	U.S. PROJECTILE, 5-IN, ILLUMINATION, MK 30
Waikahalulu	74402708	39620	744053.00	2270820.00	0	Projectile	U.S. PROJECTILE, 40-MM, HE, MK 1, MK 2, & MK 3
Waikahalulu	74402708	39621	744050.00	2270817.00	0	Projectile	U.S. PROJECTILE, 40-MM, HE, MK 1, MK 2, & MK 3
Waikahalulu	74402708	39622	744036.00	2270810.00	0	Projectile	U.S. PROJECTILE, 40-MM, HE, MK 1, MK 2, & MK 3
Waikahalulu	74402708	39623	744010.00	2270803.00	0	Projectile	U.S. PROJECTILE, 40-MM, HE, MK 1, MK 2, & MK 3
Waikahalulu	74402708	39624	744046.00	2270855.00	0	Projectile	U.S. PROJECTILE, 5-IN, HE, MK 35
Waikahalulu	74402708	39625	744095.00	2270875.00	0	Projectile	U.S. PROJECTILE, 40-MM, HE, MK 1, MK 2, & MK 3
Waikahalulu	74402708	39626	744005.00	2270890.00	0	Projectile	U.S. PROJECTILE, 40-MM, HE, MK 1, MK 2, & MK 3
Waikahalulu	74402708	39627	744004.00	2270895.00	0	Projectile	U.S. PROJECTILE, 40-MM, HE, MK 1, MK 2, & MK 3
Waikahalulu	74402708	39629	744001.00	2270801.00	0	Raw Explosives	RAW EXPLOSIVES
Waikahalulu	74402708	39628	744001.00	2270801.00	0	Small Arms	SMALL ARMS
K-1 Road	74402709	10757	744036.16	2270981.60	0	Projectile	U.S. PROJECTILE, 3-IN, APHE, MK 29
K-1 Road	74402709	10925	744034.99	2270998.90	5	Projectile	U.S. PROJECTILE, 40-MM, HE, MK 1, MK 2, & MK 3
Waikahalulu	74402709	7070	744000.56	2270900.10	0	Small Arms	SMALL ARMS
Honokoa	74402710	41248	744056.22	2271054.70	0	OE Component	U.S. FUZE, PROJECTILE, AD, MK 43, MK 54, MK 55, AND MK 89
Honokoa	74402710	41249	744098.00	2271098.00	0	Small Arms	SMALL ARMS

Data query completed 9/7/04  
Sorted by GMU

UXO Summary  
Tier One and Tier Two UXO-Cleared Areas

Work Area	GMU	Barcode ID	UTMX	UTMY	Depth (Inches)	UXO Type	UXO Nomenclature
Honokoa	74402711	35939	744099.00	2271199.00	0	20mm Projectile	U.S. PROJECTILE, 20-MM, HE, M97
Honokoa	74402711	35938	744060.23	2271184.50	0	Projectile	U.S. PROJECTILE, 5-IN, ILLUMINATION, MK 30
Honokoa	74402711	35940	744099.00	2271199.00	0	Small Arms	SMALL ARMS
Honokoa	74402712	35943	744076.00	2271252.00	0	OE Component	U.S. FUZE, PROJECTILE, AD, MK 43, MK 54, MK 55, AND MK 89
Honokoa	74402712	35942	744015.00	2271277.00	0	Projectile	U.S. PROJECTILE, 5-IN, HE, MK 35
Honokoa	74402712	35944	744061.00	2271257.00	0	Projectile	U.S. PROJECTILE, 40-MM, HE, MK 1, MK 2, & MK 3
Honokoa	74402712	35941	744099.00	2271201.00	0	Small Arms	SMALL ARMS
Honokoa	74402713	35949	744038.00	2271358.00	0	Projectile	U.S. PROJECTILE, 5-IN, HE, MK 35
Honokoa	74402713	35950	744011.00	2271358.00	0	Projectile	U.S. PROJECTILE, 40-MM, HE, MK 1, MK 2, & MK 3
North Coast	74402750	28791	744000.02	2275100.00	0	20mm Projectile	U.S. PROJECTILE, 20-MM, HE, M97
North Coast	74402751	28786	744000.02	2275100.00	0	20mm Projectile	U.S. PROJECTILE, 20-MM, HE, M97
North Coast	74402751	28788	744009.34	2275196.50	0	OE Component	U.S. FUZE, PROJECTILE, MT, MK 50, MK 61, MK 62 AND MK 349
North Coast	74402751	28787	744040.17	2275188.60	0	Projectile	U.S. PROJECTILE, 5-IN, HE, MK 35
North Coast	74402753	28792	744059.22	2275305.70	0	OE Component	U.S. FUZE, ROCKET, BASE, MK 146, MK 157, & MK 159
Waikahalulu	74412691	45112	744109.18	2269195.30	0	Projectile	U.S. PROJECTILE, 5-IN, HE, MK 35
Waikahalulu	74412691	45113	744107.00	2269177.00	0	Projectile	U.S. PROJECTILE, 5-IN, PRACTICE, MK 35
Waikahalulu	74412706	39425	744199.00	2270699.00	0	20mm Projectile	U.S. PROJECTILE, 20-MM, HE, M97
Waikahalulu	74412706	39423	744171.00	2270684.00	0	OE Component	U.S. FUZE, PROJECTILE, BD, M66
Waikahalulu	74412706	39424	744199.00	2270699.00	0	Small Arms	SMALL ARMS
Waikahalulu	74412707	39421	744137.00	2270780.00	0	OE Component	U.S. FUZE, PROJECTILE, AD, MK 43, MK 54, MK 55, AND MK 89
Waikahalulu	74412707	39413	744120.75	2270731.50	0	Projectile	U.S. PROJECTILE, 5-IN, HE, MK 35
Waikahalulu	74412707	39414	744128.00	2270716.00	0	Projectile	U.S. PROJECTILE, 5-IN, ILLUMINATION, MK 30
Waikahalulu	74412707	39415	744185.00	2270736.00	0	Projectile	U.S. PROJECTILE, 40-MM, HE, MK 1, MK 2, & MK 3
Waikahalulu	74412707	39416	744179.00	2270715.00	0	Projectile	U.S. PROJECTILE, 5-IN, HE, MK 35
Waikahalulu	74412707	39417	744186.00	2270753.00	0	Projectile	U.S. PROJECTILE, 1.1-IN, AA, MK 1
Waikahalulu	74412707	39418	744153.00	2270739.00	0	Projectile	U.S. PROJECTILE, 5-IN, HE, MK 35
Waikahalulu	74412707	39419	744151.00	2270782.00	0	Projectile	U.S. PROJECTILE, 3-IN, APHE, MK 29
Waikahalulu	74412707	39420	744126.00	2270714.00	0	Projectile	U.S. PROJECTILE, 5-IN, HE, MK 35
Waikahalulu	74412707	39422	744128.00	2270787.00	0	Projectile	U.S. PROJECTILE, 5-IN, HE, MK 35
Waikahalulu	74412708	39614	744142.15	2270846.80	0	Projectile	U.S. PROJECTILE, 5-IN, SMOKE, MK 30 (WP)
Waikahalulu	74412708	39615	744188.00	2270847.00	0	Projectile	U.S. PROJECTILE, 5-IN, APHE, MK 32
Waikahalulu	74412708	39616	744144.00	2270842.00	0	Projectile	U.S. PROJECTILE, 5-IN, HE, MK 35
Waikahalulu	74412708	39617	744197.00	2270828.00	0	Projectile	U.S. PROJECTILE, 40-MM, HE, MK 1, MK 2, & MK 3
Waikahalulu	74412708	39618	744117.00	2270822.00	0	Projectile	CANADIAN PROJECTILE, 3-IN, HE, MK 33
Waikahalulu	74412709	37848	744101.00	2270901.00	0	20mm Projectile	U.S. PROJECTILE, 20-MM, HE, M97
Waikahalulu	74412709	37845	744134.00	2270988.00	0	Projectile	U.S. PROJECTILE, 40-MM, HE, MK 1, MK 2, & MK 3
Waikahalulu	74412709	37846	744182.00	2270956.00	0	Projectile	U.S. PROJECTILE, 40-MM, HE, MK 1, MK 2, & MK 3
Waikahalulu	74412709	37847	744189.00	2270951.00	0	Projectile	U.S. PROJECTILE, 5-IN, HE, MK 35
K-1 Road	74412710	10988	744125.85	2271027.50	0	Projectile	U.S. PROJECTILE, 3-IN, APHE, MK 29
K-1 Road	74412710	7071	744190.10	2271018.50	4	Rocket	U.S. WARHEAD, ROCKET, 2.75-IN, FRAG, MK 1
Waikahalulu	74412710	10989	744098.79	2270999.30	0	20mm Projectile	U.S. PROJECTILE, 20-MM, HE, M97
Honokoa	74412711	10836	744101.56	2271100.10	0	20mm Projectile	PROJECTILE, 20-MM (UNKNOWN MK)
Honokoa	74412711	7332	744142.20	2271196.80	3	OE Component	U.S. BOMB, IGNITER, WP, M23
Honokoa	74412711	10838	744150.87	2271204.60	6	Projectile	U.S. PROJECTILE, 3-IN, AA, MK 27 (HE)

Data query completed 9/7/04  
Sorted by GMU

UXO Summary  
Tier One and Tier Two UXO-Cleared Areas

Work Area	GMU	Barcode ID	UTMX	UTMY	Depth (Inches)	UXO Type	UXO Nomenclature
Honokoa	74412711	10759	744153.90	2271207.30	0	Small Arms	SMALL ARMS
Waikahalulu	74412711	10758	744176.36	2271131.30	0	20mm Projectile	PROJECTILE, 20-MM (UNKNOWN MK)
Waikahalulu	74412711	10837	744176.36	2271131.30	2	Projectile	U.S. PROJECTILE, 40-MM, AP, M81
Honokoa	74412712	41254	744101.00	2271201.00	0	20mm Projectile	U.S. PROJECTILE, 20-MM, HE, M97
Honokoa	74412712	41250	744158.33	2271287.10	0	OE Component	U.S. FUZE, PROJECTILE, BD, MK 19, MK 20, MK 21, MK 28, MK 48, & MK 64
Honokoa	74412712	41251	744144.06	2271256.20	0	OE Component	U.S. FUZE, PROJECTILE, AD, MK 43, MK 54, MK 55, AND MK 89
Honokoa	74412712	41252	744109.37	2271259.60	0	Projectile	U.S. PROJECTILE, 5-IN, HE, MK 35
Honokoa	74412712	41253	744101.00	2271201.00	0	Small Arms	SMALL ARMS
K-1 Road	74412712	10760	744171.85	2271223.70	0	Projectile	PROJECTILE, 5-IN, ILLUMINATION (UNKNOWN)
K-1 Road	74412712	10926	744173.45	2271235.50	2	Projectile	U.S. PROJECTILE, 40-MM, HE, MK 1, MK 2, & MK 3
Honokoa	74412713	35952	744178.00	2271321.00	0	OE Component	U.S. FUZE, PROJECTILE, BD, MK 19, MK 20, MK 21, MK 28, MK 48, & MK 64
Honokoa	74412713	35953	744199.00	2271399.00	0	Small Arms	SMALL ARMS
Honokoa	74412715	36662	744105.00	2271505.00	0	20mm Projectile	U.S. PROJECTILE, 20-MM, HE, M97
Honokoa	74412715	36663	744123.00	2271581.00	0	Projectile	U.S. PROJECTILE, 5-IN, HE, MK 35
Honokoa	74412715	36664	744152.46	2271547.10	0	Projectile	U.S. PROJECTILE, 5-IN, ILLUMINATION, MK 30
Honokoa	74412715	36665	744174.00	2271524.00	0	Projectile	U.S. PROJECTILE, 5-IN, ILLUMINATION, MK 30
Honokoa	74412715	36661	744105.00	2271505.00	0	Small Arms	SMALL ARMS
North Coast	74412750	28790	744158.39	2275043.20	0	OE Component	U.S. FUZE, PROJECTILE, PD, MK 27
North Coast	74412752	28903	744100.02	2275299.00	0	20mm Projectile	U.S. PROJECTILE, 20-MM, HE, M97
North Coast	74412752	28902	744117.93	2275253.20	0	Rocket	ROCKET, 4.5-IN, BARRAGE, MK 3
Waikahalulu	74422691	45114	744205.00	2269195.00	0	Small Arms	SMALL ARMS
Waikahalulu	74422708	36568	744231.00	2270818.00	0	Projectile	U.S. PROJECTILE, 5-IN, HE, MK 35
Waikahalulu	74422708	36569	744206.00	2270880.00	0	Projectile	U.S. PROJECTILE, 5-IN, HE, MK 35
Waikahalulu	74422708	36570	744206.00	2270880.00	0	Projectile	U.S. PROJECTILE, 5-IN, HE, MK 35
Waikahalulu	74422708	36571	744213.00	2270881.00	0	Projectile	U.S. PROJECTILE, 5-IN, HE, MK 35
Waikahalulu	74422708	36572	744299.00	2270883.00	0	Projectile	U.S. PROJECTILE, 5-IN, HE, MK 35
Waikahalulu	74422708	36573	744205.00	2270804.00	0	Projectile	U.S. PROJECTILE, 5-IN, HE, MK 35
Waikahalulu	74422709	36578	744208.00	2270943.00	0	OE Component	U.S. FUZE, PROJECTILE, BD, MK 19, MK 20, MK 21, MK 28, MK 48, & MK 64
Waikahalulu	74422709	36579	744240.00	2270971.00	0	OE Component	U.S. FUZE, PROJECTILE, PD, MK 27
Waikahalulu	74422709	36576	744293.00	2270954.00	0	Projectile	U.S. PROJECTILE, 5-IN, HE, MK 35
Waikahalulu	74422709	36577	744229.00	2270956.00	0	Projectile	U.S. PROJECTILE, 5-IN, HE, MK 35
Waikahalulu	74422709	36575	744214.00	2270917.00	0	Rocket	U.S. WARHEAD, ROCKET, 5.0-IN, HE, MK 6
Waikahalulu	74422709	36574	744295.00	2270995.00	0	Small Arms	SMALL ARMS
Waikahalulu	74422710	39544	744299.00	2271099.00	0	20mm Projectile	U.S. PROJECTILE, 20-MM, HE, M97
Waikahalulu	74422710	39539	744205.00	2271059.00	0	Projectile	U.S. PROJECTILE, 3-IN, AA, MK 27 (HE)
Waikahalulu	74422710	39540	744211.00	2271087.00	0	Projectile	U.S. PROJECTILE, 5-IN, HE, MK 35
Waikahalulu	74422710	39541	744271.00	2271084.00	0	Projectile	U.S. PROJECTILE, 5-IN, HE, MK 35
Waikahalulu	74422710	39542	744213.00	2271070.00	0	Projectile	U.S. PROJECTILE, 40-MM, HE, MK 1, MK 2, & MK 3
Waikahalulu	74422710	39543	744266.00	2271049.00	0	Projectile	U.S. PROJECTILE, 40-MM, HE, MK 1, MK 2, & MK 3
Waikahalulu	74422711	39545	744210.00	2271199.00	0	Projectile	U.S. PROJECTILE, 40-MM, HE, MK 1, MK 2, & MK 3
Waikahalulu	74422711	39546	744271.00	2271125.00	0	Projectile	U.S. PROJECTILE, 5-IN, HE, MK 35
Waikahalulu	74422711	39547	744292.00	2271129.00	0	Projectile	U.S. PROJECTILE, 40-MM, HE, MK 1, MK 2, & MK 3
Waikahalulu	74422711	39548	744277.00	2271170.00	0	Projectile	U.S. PROJECTILE, 40-MM, HE, MK 1, MK 2, & MK 3
Waikahalulu	74422711	39549	744299.00	2271101.00	0	Small Arms	SMALL ARMS

Data query completed 9/7/04  
Sorted by GMU

UXO Summary  
Tier One and Tier Two UXO-Cleared Areas

Work Area	GMU	Barcode ID	UTMX	UTMY	Depth (Inches)	UXO Type	UXO Nomenclature
Honokoa	74422712	10927	744211.91	2271295.00	3	Projectile	U.S. PROJECTILE, 5-IN, HE, MK 47
Waikahalulu	74422712	39565	744238.00	2271216.00	0	Projectile	U.S. PROJECTILE, 40-MM, HE, MK 1, MK 2, & MK 3
Waikahalulu	74422712	39566	744201.00	2271201.00	0	Projectile	U.S. PROJECTILE, 40-MM, HE, MK 1, MK 2, & MK 3
Honokoa	74422713	41255	744259.00	2271343.00	0	OE Component	U.S. FUZE, PROJECTILE, AD, MK 43, MK 54, MK 55, AND MK 89
K-1 Road	74422713	10761	744294.90	2271340.30	0	20mm Projectile	PROJECTILE, 20-MM (UNKNOWN MK)
Honokoa	74422714	35954	744205.00	2271415.00	0	Projectile	U.S. PROJECTILE, 40-MM, HE, MK 1, MK 2, & MK 3
Honokoa	74422714	35955	744232.00	2271405.00	0	Projectile	U.S. PROJECTILE, 5-IN, HE, MK 35
Honokoa	74422714	35956	744243.00	2271443.00	0	Projectile	U.S. PROJECTILE, 5-IN, HE, MK 35
Honokoa	74422714	35957	744292.00	2271491.00	0	Projectile	U.S. PROJECTILE, 5-IN, HE, MK 35
Honokoa	74422715	35959	744201.00	2271501.00	0	20mm Projectile	U.S. PROJECTILE, 20-MM, HE, M97
Honokoa	74422715	35960	744216.00	2271527.00	0	OE Component	U.S. FUZE, PROJECTILE, AD, MK 43, MK 54, MK 55, AND MK 89
Honokoa	74422715	35958	744277.00	2271572.00	0	Projectile	U.S. PROJECTILE, 5-IN, HE, MK 35
Honokoa	74422716	35962	744201.00	2271601.00	0	20mm Projectile	U.S. PROJECTILE, 20-MM, HE, M97
Honokoa	74422716	35961	744218.00	2271672.00	0	Projectile	U.S. PROJECTILE, 40-MM, HE, MK 1, MK 2, & MK 3
Honokoa	74422716	35963	744217.00	2271668.00	0	Projectile	U.S. PROJECTILE, 3-IN, AA, MK 27 (HE)
Honokoa	74422716	35964	744262.00	2271645.00	0	Projectile	U.S. PROJECTILE, 5-IN, HE, MK 35
Honokoa	74422716	35965	744234.00	2271662.00	0	Projectile	U.S. PROJECTILE, 5-IN, APHE, MK 32
Honokoa	74422716	35966	744271.00	2271663.00	0	Projectile	U.S. PROJECTILE, 5-IN, HE, MK 35
North Coast	74422751	39603	744215.00	2275190.00	0	Raw Explosives	RAW EXPLOSIVES
Waikahalulu	74432694	45053	744381.00	2269419.00	0	Projectile	U.S. PROJECTILE, 5-IN, HE, MK 35
Waikahalulu	74432695	45051	744351.93	2269517.50	0	Projectile	U.S. PROJECTILE, 5-IN, HE, MK 35
Waikahalulu	74432695	45052	744340.00	2269575.00	0	Projectile	U.S. PROJECTILE, 5-IN, HE, MK 35
Waikahalulu	74432710	39536	744314.87	2271072.40	0	Projectile	U.S. PROJECTILE, 5-IN, ILLUMINATION, MK 30
Waikahalulu	74432710	39537	744352.00	2271079.00	0	Projectile	U.S. PROJECTILE, 5-IN, HE, MK 35
Waikahalulu	74432710	39538	744347.00	2271050.00	0	Projectile	U.S. PROJECTILE, 5-IN, HE, MK 35
Waikahalulu	74432711	39550	744380.89	2271178.50	0	Projectile	U.S. PROJECTILE, 5-IN, HE, MK 35
Waikahalulu	74432711	39551	744390.00	2271197.00	0	Projectile	U.S. PROJECTILE, 5-IN, HE, MK 35
Waikahalulu	74432712	39564	744301.00	2271299.00	0	20mm Projectile	U.S. PROJECTILE, 20-MM, HE, M97
Waikahalulu	74432712	39557	744388.00	2271237.00	0	Projectile	U.S. PROJECTILE, 5-IN, HE, MK 35
Waikahalulu	74432712	39558	744397.00	2271226.00	0	Projectile	U.S. PROJECTILE, 3-IN, APHE, MK 29
Waikahalulu	74432712	39559	744306.00	2271237.00	0	Projectile	U.S. PROJECTILE, 5-IN, HE, MK 35
Waikahalulu	74432712	39560	744325.00	2271284.00	0	Projectile	U.S. PROJECTILE, 5-IN, HE, MK 35
Waikahalulu	74432712	39561	744319.00	2271295.00	0	Projectile	U.S. PROJECTILE, 3-IN, APHE, MK 29
Waikahalulu	74432712	39562	744362.00	2271280.00	0	Projectile	U.S. PROJECTILE, 40-MM, HE, MK 1, MK 2, & MK 3
Waikahalulu	74432712	39563	744301.00	2271299.00	0	Small Arms	SMALL ARMS
K-1 Road	74432713	10762	744347.37	2271387.30	0	Pyrotechnics	FLARE, MISCELLANEOUS (UNKNOWN MK)
Waikahalulu	74432713	39552	744379.21	2271328.80	0	Projectile	U.S. PROJECTILE, 5-IN, ILLUMINATION, MK 30
Waikahalulu	74432713	39553	744334.00	2271350.00	0	Projectile	U.S. PROJECTILE, 5-IN, HE, MK 35
Waikahalulu	74432713	39554	744374.00	2271342.00	0	Projectile	U.S. PROJECTILE, 5-IN, HE, MK 35
Waikahalulu	74432713	39555	744359.00	2271328.00	0	Projectile	U.S. PROJECTILE, 3-IN, AA, MK 27 (HE)
Waikahalulu	74432713	39556	744301.00	2271301.00	0	Raw Explosives	RAW EXPLOSIVES
Honokoa	74432714	41296	744371.22	2271489.30	0	Bomb	U.S. BOMB, 3-LB, PRACTICE, MK 3, MK 4, MK 5, AN MK 23, & MK 43
Honokoa	74432714	41294	744324.91	2271488.70	0	Projectile	U.S. PROJECTILE, 5-IN, HE, MK 35
Honokoa	74432714	41295	744322.19	2271456.60	0	Projectile	U.S. PROJECTILE, 5-IN, HE, MK 35
Honokoa	74432715	35985	744300.02	2271500.00	0	20mm Projectile	U.S. PROJECTILE, 20-MM, HE, M97

Data query completed 9/7/04  
Sorted by GMU

UXO Summary  
Tier One and Tier Two UXO-Cleared Areas

Work Area	GMU	Barcode ID	UTMX	UTMY	Depth (Inches)	UXO Type	UXO Nomenclature
Honokoa	74432715	35986	744342.00	2271506.00	0	Projectile	U.S. PROJECTILE, 5-IN, SMOKE-PUFF, MK 52
Honokoa	74432715	35984	744301.00	2271501.00	0	Small Arms	SMALL ARMS
Honokoa	74432716	41241	744300.02	2271600.00	0	20mm Projectile	U.S. PROJECTILE, 20-MM, HE, M97
Honokoa	74432716	41243	744341.39	2271659.20	0	OE Component	U.S. FUZE, PROJECTILE, BD, MK 19, MK 20, MK 21, MK 28, MK 48, & MK 64
Honokoa	74432716	41244	744316.00	2271628.00	0	Projectile	U.S. PROJECTILE, 40-MM, HE, MK 1, MK 2, & MK 3
Honokoa	74432716	41242	744300.02	2271600.00	0	Small Arms	SMALL ARMS
Waikahalulu	74442695	45054	744403.00	2269594.00	0	Projectile	U.S. PROJECTILE, 40-MM, HE, MK 1, MK 2, & MK 3
Waikahalulu	74442711	36602	744405.00	2271195.00	0	20mm Projectile	U.S. PROJECTILE, 20-MM, HE, M97
Waikahalulu	74442711	36603	744478.00	2271139.00	0	Projectile	U.S. PROJECTILE, 40-MM, HE, MK 1, MK 2, & MK 3
Waikahalulu	74442711	36604	744438.00	2271152.00	0	Projectile	U.S. PROJECTILE, 3-IN, APHE, MK 29
Waikahalulu	74442711	36605	744483.00	2271135.00	0	Projectile	U.S. PROJECTILE, 3-IN, AA, MK 27 (HE)
Waikahalulu	74442711	36606	744416.00	2271127.00	0	Projectile	U.S. PROJECTILE, 3-IN, AA, MK 27 (HE)
Waikahalulu	74442711	36607	744484.00	2271135.00	0	Projectile	U.S. PROJECTILE, 5-IN, HE, MK 35
Waikahalulu	74442711	36608	744487.00	2271112.00	0	Projectile	U.S. PROJECTILE, 5-IN, HE, MK 35
Waikahalulu	74442711	36609	744416.00	2271127.00	0	Projectile	U.S. PROJECTILE, 5-IN, HE, MK 35
Waikahalulu	74442711	36610	744458.00	2271167.00	0	Projectile	U.S. PROJECTILE, 5-IN, HE, MK 35
Waikahalulu	74442711	36611	744462.18	2271183.70	0	Projectile	U.S. PROJECTILE, 5-IN, SMOKE, MK 30 (WP)
Waikahalulu	74442712	36601	744413.00	2271224.00	0	Projectile	U.S. PROJECTILE, 5-IN, HE, MK 35
Waikahalulu	74442713	36590	744420.00	2271380.00	0	OE Component	U.S. FUZE, PROJECTILE, BD, MK 19, MK 20, MK 21, MK 28, MK 48, & MK 64
Waikahalulu	74442713	36591	744414.00	2271388.00	0	Projectile	U.S. PROJECTILE, 5-IN, HE, MK 35
Waikahalulu	74442713	36592	744428.00	2271397.00	0	Projectile	U.S. PROJECTILE, 5-IN, HE, MK 35
Waikahalulu	74442713	36593	744440.00	2271368.00	0	Projectile	U.S. PROJECTILE, 3-IN, AA, MK 27 (HE)
Waikahalulu	74442713	36589	744405.00	2271305.00	0	Small Arms	SMALL ARMS
K-1 Road	74442714	10775	744475.08	2271496.60	0	20mm Projectile	PROJECTILE, 20-MM (UNKNOWN MK)
K-1 Road	74442714	10776	744475.15	2271497.00	0	Small Arms	SMALL ARMS
Waikahalulu	74442714	36580	744487.00	2271437.00	0	Projectile	U.S. PROJECTILE, 5-IN, HE, MK 35
Waikahalulu	74442714	36581	744482.00	2271424.00	0	Projectile	U.S. PROJECTILE, 5-IN, HE, MK 35
Honokoa	74442715	35983	744485.00	2271581.00	0	Projectile	U.S. PROJECTILE, 5-IN, HE, MK 35
Honokoa	74442715	35982	744401.00	2271501.00	0	Small Arms	SMALL ARMS
K-1 Road	74442715	10928	744460.68	2271508.40	3	Projectile	U.S. PROJECTILE, 40-MM, HE, MK 1, MK 2, & MK 3
Honokoa	74442716	41226	744400.02	2271600.00	0	20mm Projectile	U.S. PROJECTILE, 20-MM, HE, M97
Honokoa	74442716	41224	744478.21	2271693.70	0	OE Component	U.S. FUZE, BOMB, AN-M173 & M918
Honokoa	74442716	41225	744494.21	2271651.30	0	Projectile	U.S. PROJECTILE, 3-IN, AA, MK 27 (HE)
Honokoa	74442716	41227	744425.19	2271686.70	0	Projectile	U.S. PROJECTILE, 40-MM, HE, MK 1, MK 2, & MK 3
Honokoa	74442716	41228	744471.94	2271687.40	0	Projectile	U.S. PROJECTILE, 40-MM, HE, MK 1, MK 2, & MK 3
Honokoa	74442716	41229	744469.71	2271654.10	0	Rocket	U.S. WARHEAD, ROCKET, 2.75-IN, FRAG, MK 1
Honokoa	74442716	41230	744400.02	2271600.00	0	Small Arms	SMALL ARMS
Honokoa	74442717	41231	744400.02	2271700.00	0	20mm Projectile	U.S. PROJECTILE, 20-MM, HE, M97
Honokoa	74442718	41344	744408.91	2271809.70	0	Projectile	U.S. PROJECTILE, 5-IN, HE, MK 35
Honokoa	74442718	41345	744487.16	2271895.10	0	Projectile	U.S. PROJECTILE, 5-IN, HE, MK 35
Honokoa	74442718	41346	744401.00	2271811.00	0	Small Arms	SMALL ARMS
Honokoa	74442719	41348	744489.06	2271932.60	0	OE Component	U.S. BOMB, IGNITER, WP, M23
Honokoa	74442719	41347	744470.16	2271993.00	0	Projectile	U.S. PROJECTILE, 5-IN, HE, MK 35
Honokoa	74442719	41349	744411.76	2271934.10	0	Projectile	U.S. PROJECTILE, 5-IN, HE, MK 35
Honokoa	74442719	41351	744487.00	2271913.00	0	Projectile	U.S. PROJECTILE, 3-IN, APHE, MK 29
Honokoa	74442719	41352	744487.18	2271937.70	0	Projectile	U.S. PROJECTILE, 5-IN, HE, MK 35

Data query completed 9/7/04  
Sorted by GMU



UXO Summary  
Tier One and Tier Two UXO-Cleared Areas

Work Area	GMU	Barcode ID	UTMX	UTMY	Depth (Inches)	UXO Type	UXO Nomenclature
Honokoa	74442719	41350	744412.00	2271901.00	0	Small Arms	SMALL ARMS
North Coast	74442751	28797	744499.00	2275199.00	0	20mm Projectile	U.S. PROJECTILE, 20-MM, HE, M97
Waikahalulu	74452696	45055	744592.05	2269665.50	0	Projectile	U.S. PROJECTILE, 5-IN, HE, MK 35
Waikahalulu	74452696	45056	744552.00	2269650.00	0	Projectile	U.S. PROJECTILE, 5-IN, HE, MK 35
Waikahalulu	74452697	45057	744502.00	2269770.00	0	Small Arms	SMALL ARMS
Waikahalulu	74452712	36598	744505.00	2271205.00	0	20mm Projectile	U.S. PROJECTILE, 20-MM, HE, M97
Waikahalulu	74452712	36599	744502.00	2271269.00	0	Projectile	U.S. PROJECTILE, 5-IN, HE, MK 35
Waikahalulu	74452712	36600	744524.00	2271277.00	0	Projectile	U.S. PROJECTILE, 5-IN, HE, MK 35
Waikahalulu	74452713	36582	744505.89	2271396.70	0	Projectile	U.S. PROJECTILE, 8-IN, HC, MK 25
Waikahalulu	74452713	36595	744532.00	2271329.00	0	Projectile	U.S. PROJECTILE, 3-IN, APHE, MK 29
Waikahalulu	74452713	36596	744527.00	2271391.00	0	Projectile	U.S. PROJECTILE, 5-IN, HE, MK 35
Waikahalulu	74452713	36597	744557.45	2271344.40	0	Projectile	U.S. PROJECTILE, 5-IN, ILLUMINATION, MK 30
Waikahalulu	74452713	36594	744505.00	2271305.00	0	Small Arms	SMALL ARMS
Waikahalulu	74452714	36584	744505.00	2271405.00	0	20mm Projectile	U.S. PROJECTILE, 20-MM, HE, M97
Waikahalulu	74452714	36585	744590.00	2271402.00	0	Projectile	U.S. PROJECTILE, 5-IN, HE, MK 35
Waikahalulu	74452714	36586	744554.00	2271426.00	0	Projectile	U.S. PROJECTILE, 5-IN, HE, MK 35
Waikahalulu	74452714	36587	744554.00	2271428.00	0	Projectile	U.S. PROJECTILE, 5-IN, HE, MK 35
Waikahalulu	74452714	36588	744531.00	2271449.00	0	Projectile	U.S. PROJECTILE, 5-IN, HE, MK 35
Waikahalulu	74452714	36583	744505.00	2271405.00	0	Small Arms	SMALL ARMS
K-1 Road	74452715	10763	744525.28	2271593.40	0	20mm Projectile	PROJECTILE, 20-MM (UNKNOWN MK)
Waikahalulu	74452715	37715	744501.00	2271501.00	0	20mm Projectile	U.S. PROJECTILE, 20-MM, HE, M97
Waikahalulu	74452715	37717	744576.00	2271502.00	0	OE Component	U.S. FUZE, PROJECTILE, AD, MK 43, MK 54, MK 55, AND MK 89
Waikahalulu	74452715	37716	744549.00	2271527.00	0	Projectile	U.S. PROJECTILE, 40-MM, HE, MK 1, MK 2, & MK 3
Honokoa	74452716	37718	744501.00	2271601.00	0	20mm Projectile	U.S. PROJECTILE, 20-MM, HE, M97
Honokoa	74452716	37719	744519.00	2271682.00	0	OE Component	U.S. FUZE, BOMB, AN-M173 & M918
Honokoa	74452716	10932	744569.80	2271665.80	2	OE Component	U.S. BOMB, IGNITER, WP, M23
K-1 Road	74452716	10934	744599.46	2271698.00	0	20mm Projectile	PROJECTILE, 20-MM (UNKNOWN MK)
K-1 Road	74452716	10933	744586.76	2271675.20	32	Bomb	U.S. BOMB, 100-LB, GP, AN-M30
K-1 Road	74452716	10766	744600.12	2271688.80	0	OE Component	U.S. BOMB, IGNITER, WP, M23
K-1 Road	74452716	10765	744597.36	2271694.40	0	Rocket	U.S. WARHEAD, ROCKET, 2.75-IN, FRAG, MK 1
K-1 Road	74452716	10786	744586.80	2271679.50	0	Rocket	U.S. WARHEAD, ROCKET, 2.75-IN, FRAG, MK 1
K-1 Road	74452716	10787	744586.55	2271679.40	0	Rocket	U.S. WARHEAD, ROCKET, 2.75-IN, FRAG, MK 1
K-1 Road	74452716	10935	744600.03	2271698.10	0	Small Arms	SMALL ARMS
Waikahalulu	74452716	10768	744590.99	2271640.00	0	Projectile	U.S. PROJECTILE, 5-IN, HE, MK 35
Waikahalulu	74452716	10930	744576.03	2271632.00	12	Projectile	U.S. PROJECTILE, 5-IN, HE, MK 35
Waikahalulu	74452716	10931	744576.03	2271632.00	0	Pyrotechnics	FLARE MIX
Honokoa	74452717	41300	744500.02	2271700.00	0	20mm Projectile	U.S. PROJECTILE, 20-MM, HE, M97
Honokoa	74452717	41297	744523.71	2271796.00	0	OE Component	U.S. BOMB, IGNITER, WP, M23
Honokoa	74452717	41298	744508.05	2271751.10	0	OE Component	U.S. FUZE, ROCKET, BASE, MK 146, MK 157, & MK 159
Honokoa	74452717	41299	744529.38	2271714.90	0	OE Component	U.S. FUZE, PROJECTILE, AD, MK 43, MK 54, MK 55, AND MK 89
Honokoa	74452717	41301	744500.02	2271700.00	0	Small Arms	SMALL ARMS
Honokoa	74452718	41358	744500.02	2271800.00	0	20mm Projectile	U.S. PROJECTILE, 20-MM, HE, M97
Honokoa	74452718	41355	744527.10	2271828.20	0	OE Component	U.S. FUZE, BOMB, AN-M173 & M918
Honokoa	74452718	41356	744588.31	2271834.10	0	Projectile	U.S. PROJECTILE, 5-IN, HE, MK 35
Honokoa	74452718	41357	744533.69	2271829.70	0	Projectile	U.S. PROJECTILE, 5-IN, HE, MK 35

Data query completed 9/7/04  
Sorted by GMU

UXO Summary  
Tier One and Tier Two UXO-Cleared Areas

Work Area	GMU	Barcode ID	UTMX	UTMY	Depth (Inches)	UXO Type	UXO Nomenclature
Honokoa	74452718	41359	744580.00	2271829.00	0	Projectile	U.S. PROJECTILE, 40-MM, HE, MK 1, MK 2, & MK 3
Honokoa	74452719	41353	744500.02	2271900.00	0	20mm Projectile	U.S. PROJECTILE, 20-MM, HE, M97
Honokoa	74452719	41354	744593.00	2271927.00	0	OE Component	U.S. BOMB, SIGNAL CARTRIDGE, CXU-3/B, MK 4 & MK 5
Honokoa	74452720	39631	744501.00	2272001.00	0	Small Arms	SMALL ARMS
Honokoa	74452722	22469	744523.62	2272228.20	0	Projectile	U.S. PROJECTILE, 5-IN, HE, MK 35
Honokoa	74452722	22490	744528.48	2272262.50	0	Projectile	U.S. PROJECTILE, 5-IN, APHE, MK 32
Honokoa	74452723	22492	744500.02	2272300.00	0	20mm Projectile	U.S. PROJECTILE, 20-MM, HE, M97
Honokoa	74452723	22491	744500.02	2272300.00	0	OE Component	FUZE, GRENADE, M228 & M225
Honokoa	74452723	22495	744503.00	2272398.00	0	Pyrotechnics	FLARE, TRIP, M49
Honokoa	74452723	22493	744500.02	2272300.00	0	Small Arms	SMALL ARMS
Honokoa	74452725	22243	744500.02	2272500.00	0	20mm Projectile	U.S. PROJECTILE, 20-MM, HE, M97
Honokoa	74452725	22244	744500.02	2272500.00	0	OE Component	BOOSTER
Honokoa	74452725	22245	744515.27	2272546.50	0	Projectile	U.S. PROJECTILE, 5-IN, HE, MK 36
Honokoa	74452725	22246	744550.27	2272586.60	0	Projectile	U.S. PROJECTILE, 5-IN, SMOKE, MK 44 (WP)
Honokoa	74452726	22247	744500.02	2272600.00	0	Small Arms	SMALL ARMS
Honokoa	74452728	22250	744501.00	2272893.00	0	Rocket	U.S. WARHEAD, ROCKET, 2.75-IN, FRAG, MK 1
Honokoa	74452729	22282	744525.00	2272932.00	0	Bomb	U.S. BOMB, 25-LB, PRACTICE, MK 76
Honokoa	74452729	22283	744500.02	2272999.00	0	Propellant	PROPELLANT
Honokoa	74452731	41223	744600.01	2273100.00	0	20mm Projectile	U.S. PROJECTILE, 20-MM, HE, M97
North Coast	74452751	28795	744599.00	2275199.00	0	20mm Projectile	U.S. PROJECTILE, 20-MM, HE, M97
North Coast	74452751	28796	744509.73	2275150.60	0	Rocket	ROCKET, 4.5-IN, BARRAGE, MK 3
North Coast	74452752	28727	744546.17	2275201.60	0	OE Component	U.S. FUZE, PROJECTILE OR ROCKET, AD, MK 44 & MK 52
North Coast	74452752	28726	744547.76	2275211.70	0	Rocket	ROCKET, 4.5-IN, BARRAGE, MK 3
Waikahalulu	74462698	45058	744607.18	2269843.70	0	Projectile	U.S. PROJECTILE, 5-IN, HE, MK 35
Waikahalulu	74462699	45060	744624.00	2269911.00	0	Projectile	U.S. PROJECTILE, 5-IN, HE, MK 35
Waikahalulu	74462712	41197	744691.29	2271234.20	0	Projectile	U.S. PROJECTILE, 5-IN, HE, MK 35
Waikahalulu	74462712	41198	744629.74	2271284.20	0	Projectile	U.S. PROJECTILE, 5-IN, HE, MK 35
Waikahalulu	74462713	41196	744677.29	2271348.20	0	Projectile	U.S. PROJECTILE, 5-IN, HE, MK 35
Waikahalulu	74462714	35979	744601.00	2271401.00	0	20mm Projectile	U.S. PROJECTILE, 20-MM, HE, M97
Waikahalulu	74462714	35981	744601.19	2271443.20	0	OE Component	U.S. FUZE, PROJECTILE, MT, MK 18, MK 42, & MK 63
Waikahalulu	74462714	35980	744609.00	2271448.00	0	Projectile	U.S. PROJECTILE, 5-IN, SMOKE-PUFF, MK 52
Waikahalulu	74462714	35978	744601.00	2271401.00	0	Small Arms	SMALL ARMS
Waikahalulu	74462715	41259	744688.19	2271573.20	0	Projectile	U.S. PROJECTILE, 3-IN, APHE, MK 29
Waikahalulu	74462715	41260	744696.73	2271567.10	0	Projectile	U.S. PROJECTILE, 5-IN, APHE, MK 32
Waikahalulu	74462715	41261	744660.29	2271519.30	0	Projectile	U.S. PROJECTILE, 5-IN, SMOKE, MK 30 (WP)
Waikahalulu	74462715	41262	744628.03	2271573.20	0	Projectile	U.S. PROJECTILE, 5-IN, HE, MK 35
Waikahalulu	74462715	41263	744647.10	2271525.20	0	Projectile	U.S. PROJECTILE, 5-IN, HE, MK 35
K-1 Road	74462716	8269	744693.61	2271696.90	0	20mm Projectile	U.S. PROJECTILE, 20-MM, HE, M97
K-1 Road	74462716	8745	744613.09	2271681.40	0	20mm Projectile	PROJECTILE, 20-MM (UNKNOWN MK)
K-1 Road	74462716	10870	744600.04	2271700.00	0	20mm Projectile	PROJECTILE, 20-MM (UNKNOWN MK)
K-1 Road	74462716	15594	744679.45	2271699.00	0	20mm Projectile	PROJECTILE, 20-MM (UNKNOWN MK)
K-1 Road	74462716	10767	744606.56	2271707.60	0	Bomb	U.S. BOMB, 25-LB, PRACTICE, MK 76
K-1 Road	74462716	8513	744673.25	2271645.40	0	OE Component	U.S. ADAPTER BOOSTER, TAIL, M150/T46E
K-1 Road	74462716	15595	744679.28	2271699.80	0	OE Component	U.S. FUZE, PROJECTILE, PD, MK 27
K-1 Road	74462716	8285	744654.38	2271614.30	0	Projectile	U.S. PROJECTILE, 5-IN, APHE, MK 32

Data query completed 9/7/04  
Sorted by GMU

UXO Summary  
Tier One and Tier Two UXO-Cleared Areas

Work Area	GMU	Barcode ID	UTMX	UTMY	Depth (Inches)	UXO Type	UXO Nomenclature
K-1 Road	74462716	8268	744629.59	2271698.00	0	Rocket	U.S. WARHEAD, ROCKET, 2.75-IN, FRAG, MK 1
K-1 Road	74462716	8747	744641.29	2271699.10	12	Rocket	U.S. WARHEAD, ROCKET, 2.75-IN, FRAG, MK 1
K-1 Road	74462716	8748	744638.25	2271696.50	12	Rocket	U.S. WARHEAD, ROCKET, 2.75-IN, FRAG, MK 1
K-1 Road	74462716	8270	744693.54	2271697.50	0	Small Arms	SMALL ARMS
K-1 Road	74462716	8746	744611.69	2271662.20	0	Small Arms	SMALL ARMS
K-1 Road	74462717	7038	744621.87	2271723.80	0	20mm Projectile	U.S. PROJECTILE, 20-MM, HE, M97
K-1 Road	74462717	7561	744683.10	2271813.60	0	20mm Projectile	PROJECTILE, 20-MM (UNKNOWN MK)
K-1 Road	74462717	10871	744598.52	2271700.20	0	20mm Projectile	PROJECTILE, 20-MM (UNKNOWN MK)
K-1 Road	74462717	7036	744618.65	2271745.90	0	Bomb	U.S. BOMB, 350-LB, DEPTH, AN-MK 47
K-1 Road	74462717	7035	744618.58	2271747.00	3	Bomb	U.S. BOMB, 100-LB, GP, AN-M30
K-1 Road	74462717	7039	744622.54	2271723.80	0	Raw Explosives	RAW EXPLOSIVES
Waikahalulu	74462717	7037	744633.92	2271732.30	0	OE Component	U.S. FUZE, BOMB, AN-M173 & M918
Waikahalulu	74462717	39632	744629.00	2271710.00	0	Rocket	U.S. WARHEAD, ROCKET, 2.75-IN, FRAG, MK 1
Honokoa	74462718	41232	744683.19	2271897.20	0	OE Component	U.S. BOMB, IGNITER, WP, M23
Honokoa	74462718	41233	744695.00	2271874.00	0	OE Component	U.S. BOMB, IGNITER, WP, M23
Honokoa	74462718	41234	744603.61	2271851.90	0	OE Component	U.S. BOMB, IGNITER, WP, M23
K-1 Road	74462718	10872	744670.26	2271796.30	0	20mm Projectile	PROJECTILE, 20-MM (UNKNOWN MK)
Honokoa	74462719	41363	744599.00	2271999.00	0	20mm Projectile	U.S. PROJECTILE, 20-MM, HE, M97
Honokoa	74462719	41361	744635.19	2271955.20	0	OE Component	U.S. BOMB, IGNITER, WP, M23
Honokoa	74462719	41362	744629.13	2271926.40	0	OE Component	U.S. BOMB, IGNITER, WP, M23
Honokoa	74462719	41360	744672.00	2271983.00	0	Small Arms	SMALL ARMS
Honokoa	74462720	41235	744631.93	2272011.30	0	Projectile	U.S. PROJECTILE, 5-IN, HE, MK 35
Honokoa	74462720	41238	744672.18	2272033.40	0	Projectile	U.S. PROJECTILE, 5-IN, HE, MK 51
Honokoa	74462720	41236	744629.33	2272061.10	0	Rocket	U.S. WARHEAD, ROCKET, 2.75-IN, FRAG, MK 1
Honokoa	74462720	41237	744628.14	2272059.20	0	Rocket	U.S. WARHEAD, ROCKET, 2.75-IN, FRAG, MK 1
Honokoa	74462720	41239	744639.91	2272061.50	0	Rocket	U.S. WARHEAD, ROCKET, 2.75-IN, FRAG, MK 1
Honokoa	74462721	41240	744688.17	2272130.90	0	OE Component	U.S. FUZE, PROJECTILE, AD, MK 43, MK 54, MK 55, AND MK 89
Honokoa	74462722	22496	744600.02	2272200.00	0	20mm Projectile	U.S. PROJECTILE, 20-MM, HE, M97
Honokoa	74462723	22497	744600.02	2272300.00	0	20mm Projectile	U.S. PROJECTILE, 20-MM, HE, M97
Honokoa	74462723	22502	744699.00	2272399.00	0	Bomb	U.S. BOMB, 25-LB, PRACTICE, MK 76
Honokoa	74462723	22498	744600.02	2272300.00	0	OE Component	FUZE, GRENADE, M228 & M225
Honokoa	74462723	22499	744600.02	2272300.00	0	OE Component	U.S. FUZE, PROJECTILE, BD, MK 19, MK 20, MK 21, MK 28, MK 48, & MK 64
Honokoa	74462723	22500	744630.10	2272313.50	0	Projectile	U.S. PROJECTILE, 5-IN, HE, MK 35
Honokoa	74462723	22501	744663.24	2272313.50	0	Projectile	PROJECTILE, 5-IN, HE, MK 49
Honokoa	74462724	22241	744600.02	2272400.00	0	20mm Projectile	U.S. PROJECTILE, 20-MM, HE, M97
Honokoa	74462724	22239	744648.00	2272410.00	0	OE Component	FUZE, GRENADE, M228 & M225
Honokoa	74462724	22240	744600.02	2272400.00	0	Small Arms	SMALL ARMS
Honokoa	74462725	22242	744621.34	2272524.90	0	Projectile	U.S. PROJECTILE, 5-IN, HE, MK 35
Honokoa	74462726	22248	744638.75	2272653.60	0	Projectile	U.S. PROJECTILE, 5-IN, ILLUMINATION, MK 30
Honokoa	74462727	22251	744600.02	2272700.00	0	20mm Projectile	U.S. PROJECTILE, 20-MM, HE, M97
Honokoa	74462727	22252	744600.02	2272700.00	0	Small Arms	SMALL ARMS
Honokoa	74462728	22254	744610.00	2272876.00	0	Bomb	U.S. BOMB, 25-LB, PRACTICE, MK 76
Honokoa	74462728	22253	744638.00	2272846.00	0	Propellant	PROPELLANT
Honokoa	74462729	22281	744600.02	2272900.00	0	20mm Projectile	U.S. PROJECTILE, 20-MM, HE, M97
Honokoa	74462729	22274	744610.00	2272975.00	0	Bomb	U.S. BOMB, 25-LB, PRACTICE, MK 76
Honokoa	74462729	22275	744612.00	2272990.00	0	Bomb	U.S. BOMB, 25-LB, PRACTICE, MK 76

Data query completed 9/7/04  
Sorted by GMU

UXO Summary  
Tier One and Tier Two UXO-Cleared Areas

Work Area	GMU	Barcode ID	UTMX	UTMY	Depth (Inches)	UXO Type	UXO Nomenclature
Honokoa	74462729	22280	744652.00	2272926.00	0	Bomb	U.S. BOMB, 25-LB, PRACTICE, MK 76
Honokoa	74462729	22276	744631.00	2272992.00	0	Projectile	U.S. PROJECTILE, 5-IN, HE, MK 35
Honokoa	74462729	22279	744600.02	2272900.00	0	Propellant	PROPELLANT
Honokoa	74462729	22277	744613.00	2272910.00	0	Rocket	U.S. WARHEAD, ROCKET, 2.75-IN, FRAG, MK 1
Honokoa	74462732	41062	744693.00	2273280.00	0	OE Component	U.S. FUZE, PROJECTILE, AD, MK 43, MK 54, MK 55, AND MK 89
Honokoa	74462732	41061	744689.17	2273284.70	0	Projectile	U.S. PROJECTILE, 5-IN, HE, MK 35
Honokoa	74462732	41063	744647.00	2273263.00	0	Projectile	U.S. PROJECTILE, 40-MM, HE, MK 1, MK 2, & MK 3
Honokoa	74462733	41064	744600.02	2273399.00	0	Small Arms	SMALL ARMS
North Coast	74462751	28728	744679.21	2275127.60	0	OE Component	U.S. FUZE, BOMB, NOSE, MK 219, MK 19, & MK XIX
North Coast	74462752	28794	744699.02	2275200.00	0	20mm Projectile	U.S. PROJECTILE, 20-MM, HE, M97
Waikahalulu	74472698	45059	744701.00	2269899.00	0	OE Component	U.S. FUZE, PROJECTILE, AD, MK 43, MK 54, MK 55, AND MK 89
Waikahalulu	74472714	41195	744756.71	2271431.10	0	Projectile	U.S. PROJECTILE, 3-IN, AA, MK 27 (HE)
Waikahalulu	74472715	41069	744704.93	2271514.20	0	Projectile	U.S. PROJECTILE, 5-IN, HE, MK 35
Waikahalulu	74472715	41071	744758.64	2271508.20	0	Projectile	U.S. PROJECTILE, 5-IN, HE, MK 35
Waikahalulu	74472715	41072	744771.28	2271521.10	0	Projectile	U.S. PROJECTILE, 5-IN, HE, MK 35
Waikahalulu	74472715	41070	744758.33	2271511.70	0	Pyrotechnics	SIGNAL, DRIFT, AN-MK4, AN-MK5, AND AN-MK6
Honokoa	74472718	10938	744702.72	2271825.90	24	Bomb	U.S. BOMB, 100-LB, GP, AN-M30
K-1 Road	74472718	7562	744752.52	2271842.10	0	20mm Projectile	PROJECTILE, 20-MM (UNKNOWN MK)
Waikahalulu	74472718	10939	744787.31	2271827.50	24	Bomb	U.S. BOMB, 100-LB, GP, AN-M30
Honokoa	74472719	37724	744701.00	2271999.00	0	20mm Projectile	U.S. PROJECTILE, 20-MM, HE, M97
Honokoa	74472719	37720	744748.02	2271900.00	0	OE Component	U.S. BOMB, SIGNAL CARTRIDGE, CXU-3/B, MK 4 & MK 5
Honokoa	74472719	37722	744719.00	2271942.00	0	OE Component	U.S. BOMB, SIGNAL CARTRIDGE, CXU-3/B, MK 4 & MK 5
Honokoa	74472719	37723	744753.00	2271980.00	0	Pyrotechnics	U.S. SIMULATOR, FLASH, ARTILLERY, M110
Honokoa	74472719	37721	744754.00	2271983.00	0	Small Arms	SMALL ARMS
Honokoa	74472720	41257	744715.30	2272091.70	0	Projectile	U.S. PROJECTILE, 5-IN, HE, MK 35
Honokoa	74472720	41258	744725.61	2272079.20	0	Projectile	U.S. PROJECTILE, 5-IN, HE, MK 35
Honokoa	74472722	22507	744773.29	2272238.10	0	Projectile	U.S. PROJECTILE, 5-IN, HE, MK 35
Honokoa	74472723	22505	744700.02	2272300.00	0	20mm Projectile	U.S. PROJECTILE, 20-MM, HE, M97
Honokoa	74472723	22504	744799.02	2272300.00	0	Raw Explosives	RAW EXPLOSIVES
Honokoa	74472723	22506	744700.02	2272300.00	0	Small Arms	SMALL ARMS
Honokoa	74472724	22259	744700.02	2272400.00	0	20mm Projectile	U.S. PROJECTILE, 20-MM, HE, M97
Honokoa	74472724	22257	744706.00	2272460.00	0	OE Component	U.S. FUZE, PROJECTILE, BD, MK 19, MK 20, MK 21, MK 28, MK 48, & MK 64
Honokoa	74472724	22255	744742.94	2272424.40	0	Projectile	U.S. PROJECTILE, 5-IN, HE, MK 35
Honokoa	74472724	22256	744792.25	2272442.20	0	Projectile	U.S. PROJECTILE, 5-IN, HE, MK 35
Honokoa	74472724	22258	744700.02	2272400.00	0	Small Arms	SMALL ARMS
Honokoa	74472725	22263	744799.00	2272599.00	0	Bomb	U.S. BOMB, 25-LB, PRACTICE, MK 76
Honokoa	74472727	22264	744700.02	2272700.00	0	20mm Projectile	U.S. PROJECTILE, 20-MM, HE, M97
Honokoa	74472727	22265	744700.02	2272700.00	0	Small Arms	SMALL ARMS
Honokoa	74472729	22268	744725.00	2272910.00	0	Bomb	U.S. BOMB, 25-LB, PRACTICE, MK 76
Honokoa	74472729	22271	744754.00	2272978.00	0	Bomb	U.S. BOMB, 25-LB, PRACTICE, MK 76
Honokoa	74472729	22272	744725.00	2272975.00	0	Bomb	U.S. BOMB, 25-LB, PRACTICE, MK 76
Honokoa	74472729	22273	744730.00	2272976.00	0	Bomb	U.S. BOMB, 25-LB, PRACTICE, MK 76

Data query completed 9/7/04  
Sorted by GMU

UXO Summary  
Tier One and Tier Two UXO-Cleared Areas

Work Area	GMU	Barcode ID	UTMX	UTMY	Depth (Inches)	UXO Type	UXO Nomenclature
Honokoa	74472729	22267	744710.00	2272916.00	0	OE Component	BOOSTER
Honokoa	74472729	22269	744700.02	2272900.00	0	Propellant	U.S. MOTOR, ROCKET, 2.75-IN, MKS 1, 2, 3, AND 4, AND MK 40
Honokoa	74472729	22270	744799.00	2272901.00	0	Propellant	PROPELLANT
Honokoa	74472729	22266	744700.02	2272900.00	0	Small Arms	SMALL ARMS
Honokoa	74472730	41222	744700.02	2273000.00	0	20mm Projectile	U.S. PROJECTILE, 20-MM, HE, M97
Honokoa	74472730	41221	744700.02	2273000.00	0	Small Arms	SMALL ARMS
Honokoa	74472731	41059	744768.39	2273115.80	0	Projectile	U.S. PROJECTILE, 5-IN, ILLUMINATION, MK 30
Honokoa	74472731	41060	744731.14	2273115.10	0	Projectile	U.S. PROJECTILE, 5-IN, HE, MK 35
Honokoa	74472732	41066	744730.00	2273270.00	0	OE Component	BOOSTER
Honokoa	74472732	41067	744735.00	2273272.00	0	OE Component	BOOSTER
Honokoa	74472733	41065	744700.02	2273399.00	0	Small Arms	SMALL ARMS
Honokoa	74472734	30166	744738.16	2273414.30	0	OE Component	U.S. FUZE, PROJECTILE, BD, MK 19, MK 20, MK 21, MK 28, MK 48, & MK 64
Honokoa	74472734	30165	744746.17	2273452.30	0	Projectile	U.S. PROJECTILE, 5-IN, HE, MK 35
North Coast	74472753	28793	744786.23	2275397.20	0	Projectile	U.S. PROJECTILE, 3-IN, APHE, MK 29
Waikahalulu	74482699	45061	744828.13	2269943.30	0	Projectile	U.S. PROJECTILE, 5-IN, HE, MK 35
Waikahalulu	74482701	45417	744817.00	2270181.00	0	Projectile	U.S. PROJECTILE, 5-IN, HE, MK 35
Waikahalulu	74482715	41199	744863.88	2271584.90	0	Projectile	U.S. PROJECTILE, 5-IN, ILLUMINATION, MK 30
Waikahalulu	74482715	41200	744837.19	2271598.20	0	Projectile	U.S. PROJECTILE, 5-IN, HE, MK 35
Waikahalulu	74482716	41068	744801.00	2271699.00	0	20mm Projectile	U.S. PROJECTILE, 20-MM, HE, M97
Waikahalulu	74482717	39733	744826.49	2271774.70	0	OE Component	U.S. BOMB, IGNITER, WP, M23
Waikahalulu	74482717	39734	744833.00	2271770.00	0	OE Component	U.S. BOMB, IGNITER, WP, M23
Waikahalulu	74482717	39735	744845.00	2271773.00	0	Projectile	U.S. PROJECTILE, 3-IN, APHE, MK 29
K-1 Road	74482718	10942	744897.94	2271903.00	0	20mm Projectile	PROJECTILE, 20-MM (UNKNOWN MK)
K-1 Road	74482718	10940	744837.61	2271871.10	0	OE Component	U.S. BOMB, IGNITER, WP, M23
K-1 Road	74482718	10941	744837.35	2271874.30	0	OE Component	U.S. BOMB, IGNITER, WP, M23
K-1 Road	74482718	7027	744826.46	2271822.40	2	Raw Explosives	DETONATING CORD, M456 AND DEMOLITION BLOCK, M3 (COMPOSITION C-3, C-4) (MK 35 DEMO KIT)
Waikahalulu	74482718	39736	744892.00	2271819.00	0	Bomb	U.S. BOMB, 3-LB, PRACTICE, MK 3, MK 4, MK 5, AN-MK 23, & MK 43
Honokoa	74482719	41309	744816.94	2271984.70	0	Bomb	U.S. BOMB, 3-LB, PRACTICE, MK 3, MK 4, MK 5, AN-MK 23, & MK 43
Honokoa	74482719	41310	744834.37	2271934.20	0	OE Component	U.S. FUZE, BOMB, AN-M173 & M918
Honokoa	74482719	41307	744804.13	2271931.50	0	Projectile	U.S. PROJECTILE, 4-IN, HC, MK 15
Honokoa	74482719	41308	744884.19	2271976.80	0	Projectile	U.S. PROJECTILE, 3-IN, AA, MK 27 (HE)
Honokoa	74482720	41303	744800.02	2272000.00	0	Small Arms	SMALL ARMS
Honokoa	74482720	41304	744800.02	2272000.00	0	Small Arms	SMALL ARMS
Honokoa	74482722	41365	744801.00	2272201.00	0	20mm Projectile	U.S. PROJECTILE, 20-MM, HE, M97
Honokoa	74482722	41364	744801.00	2272201.00	0	Small Arms	SMALL ARMS
Honokoa	74482723	41366	744838.00	2272302.00	0	Bomb	U.S. BOMB, 3-LB, PRACTICE, MK 3, MK 4, MK 5, AN-MK 23, & MK 43
Honokoa	74482725	22260	744892.61	2272528.30	0	Projectile	U.S. PROJECTILE, 5-IN, HE, MK 35
Honokoa	74482725	22262	744800.02	2272500.00	0	Small Arms	SMALL ARMS
Honokoa	74482726	22289	744852.00	2272620.00	0	Projectile	CANADIAN PROJECTILE, 3-IN, HE, MK 33
Honokoa	74482726	22290	744801.00	2272699.00	0	Small Arms	SMALL ARMS

Data query completed 9/7/04  
Sorted by GMU

UXO Summary  
Tier One and Tier Two UXO-Cleared Areas

Work Area	GMU	Barcode ID	UTMX	UTMY	Depth (Inches)	UXO Type	UXO Nomenclature
Honokoa	74482728	22336	744899.00	2272899.00	0	OE Component	U.S. FUZE, PROJECTILE, BD, MK 19, MK 20, MK 21, MK 28, MK 48, & MK 64
Honokoa	74482729	22512	744872.00	2272919.00	0	Bomb	U.S. BOMB, 25-LB, PRACTICE, MK 76
Honokoa	74482729	22514	744877.00	2272989.00	0	Bomb	U.S. BOMB, 25-LB, PRACTICE, MK 76
Honokoa	74482729	22513	744807.13	2272992.50	0	Projectile	U.S. PROJECTILE, 5-IN, HE, MK 35
Honokoa	74482729	22511	744899.00	2272901.00	0	Pyrotechnics	U.S. SIGNAL, FLARE, MARINE, MK 13
Honokoa	74482730	41052	744858.73	2273024.20	0	Projectile	U.S. PROJECTILE, 5-IN, APHE, MK 32
Honokoa	74482730	41053	744840.91	2273014.30	0	Projectile	U.S. PROJECTILE, 5-IN, ILLUMINATION, MK 30
Honokoa	74482732	41054	744843.17	2273235.10	0	Projectile	U.S. PROJECTILE, 3-IN, AA, MK 27 (HE)
Honokoa	74482734	30167	744899.00	2273499.00	0	OE Component	U.S. FUZE, PROJECTILE, AD, MK 43, MK 54, MK 55, AND MK 89
Honokoa	74482735	30169	744896.00	2273503.00	0	OE Component	U.S. FUZE, PROJECTILE, AD, MK 43, MK 54, MK 55, AND MK 89
Honokoa	74482735	30168	744896.00	2273503.00	0	Propellant	PROPELLANT
North Coast	74482752	28721	744800.02	2275300.00	0	20mm Projectile	U.S. PROJECTILE, 20-MM, HE, M97
North Coast	74482753	28722	744891.09	2275329.30	0	Projectile	U.S. PROJECTILE, 40-MM, HE, MK 1, MK 2, & MK 3
North Coast	74482753	28720	744800.02	2275300.00	0	Small Arms	SMALL ARMS
Waikahalulu	74492700	45416	744924.00	2270096.00	0	OE Component	U.S. FUZE, PROJECTILE, AD, MK 43, MK 54, MK 55, AND MK 89
Waikahalulu	74492700	45418	744924.35	2270096.20	0	Projectile	U.S. PROJECTILE, 5-IN, HE, MK 35
Waikahalulu	74492703	45419	744994.75	2270396.80	0	Projectile	U.S. PROJECTILE, 5-IN, HE, MK 35
Waikahalulu	74492717	39739	744901.00	2271701.00	0	20mm Projectile	U.S. PROJECTILE, 20-MM, HE, M97
Waikahalulu	74492717	39737	744968.00	2271769.00	0	Projectile	U.S. PROJECTILE, 40-MM, HE, MK 1, MK 2, & MK 3
Waikahalulu	74492717	39738	744938.00	2271773.00	0	Projectile	U.S. PROJECTILE, 5-IN, HE, MK 35
Waikahalulu	74492717	39741	744901.00	2271701.00	0	Propellant	PROPELLANT
Waikahalulu	74492717	39742	744915.00	2271718.00	0	Rocket	U.S. WARHEAD, ROCKET, 2.75-IN, FRAG, MK 1
Waikahalulu	74492717	39740	744901.00	2271701.00	0	Small Arms	SMALL ARMS
Waikahalulu	74492718	39732	744955.33	2271827.90	0	OE Component	U.S. FUZE, ROCKET, POINT DETONATING, MK 133 & MK 155
Honokoa	74492719	41302	744901.00	2271999.00	0	20mm Projectile	U.S. PROJECTILE, 20-MM, HE, M97
Honokoa	74492719	7049	744951.16	2271978.40	10	Bomb	U.S. BOMB, 3-LB, PRACTICE, MK 3, MK 4, MK 5, AN-MK 23, & MK 43
K-1 Road	74492719	10943	744898.56	2271902.70	0	20mm Projectile	PROJECTILE, 20-MM (UNKNOWN MK)
K-1 Road	74492719	10948	744992.62	2272000.40	0	Bomb	U.S. BOMB, 3-LB, PRACTICE, MK 3, MK 4, MK 5, AN-MK 23, & MK 43
K-1 Road	74492719	10945	744974.92	2271999.10	0	Rocket	U.S. WARHEAD, ROCKET, 2.75-IN, FRAG, MK 1
K-1 Road	74492719	7067	744941.15	2271916.20	10	Rocket	U.S. WARHEAD, ROCKET, 2.75-IN, FRAG, MK 1
K-1 Road	74492719	10944	744960.08	2271987.20	0	Small Arms	SMALL ARMS
Waikahalulu	74492719	7046	744980.77	2271973.80	12	Bomb	U.S. BOMB, 100-LB, GP, AN-M30
Waikahalulu	74492719	7045	744980.95	2271959.90	0	OE Component	U.S. BOMB, IGNITER, WP, M23
Honokoa	74492720	7050	744978.71	2272023.70	1	Rocket	U.S. WARHEAD, ROCKET, 2.75-IN, FRAG, MK 1
Waikahalulu	74492720	7048	744994.35	2271999.80	6	20mm Projectile	PROJECTILE, 20-MM (UNKNOWN MK)
Waikahalulu	74492720	41306	744999.00	2272002.00	0	Small Arms	SMALL ARMS
Honokoa	74492721	41305	744901.00	2272101.00	0	20mm Projectile	U.S. PROJECTILE, 20-MM, HE, M97
Honokoa	74492722	22296	744999.00	2272299.00	0	Small Arms	SMALL ARMS
Honokoa	74492723	22295	744999.02	2272300.00	0	20mm Projectile	U.S. PROJECTILE, 20-MM, HE, M97
Honokoa	74492723	22291	744957.31	2272377.10	2	Bomb	U.S. BOMB, 500-LB, DEMOLITION, HE, AN-M43 & AN-M64

Data query completed 9/7/04  
Sorted by GMU

UXO Summary  
Tier One and Tier Two UXO-Cleared Areas

Work Area	GMU	Barcode ID	UTMX	UTMY	Depth (Inches)	UXO Type	UXO Nomenclature
Honokoa	74492723	22294	744999.02	2272300.00	0	Grenade	U.S. GRENADE, HAND, PRACTICE, M69
Honokoa	74492723	22292	744971.13	2272385.00	0	Projectile	U.S. PROJECTILE, 5-IN, HE, MK 35
Honokoa	74492723	22293	744999.02	2272300.00	0	Small Arms	SMALL ARMS
Honokoa	74492724	22339	744999.00	2272499.00	0	20mm Projectile	U.S. PROJECTILE, 20-MM, HE, M97
Honokoa	74492724	22337	744962.17	2272440.40	0	Projectile	U.S. PROJECTILE, 105-MM, HE, M1
Honokoa	74492724	22338	744934.37	2272449.60	0	Projectile	U.S. PROJECTILE, 5-IN, HE, MK 35
Honokoa	74492724	22340	744999.00	2272499.00	0	Small Arms	SMALL ARMS
Honokoa	74492725	22350	744999.02	2272500.00	0	Grenade	U.S. GRENADE, HAND, SMOKE, (WP), M18
Honokoa	74492725	22353	744904.25	2272515.50	0	Projectile	U.S. PROJECTILE, 5-IN, HE, MK 35
Honokoa	74492725	22351	744927.00	2272518.00	0	Pyrotechnics	U.S. SIGNAL, SMOKE, MARINE, MK 131
Honokoa	74492725	22349	744999.02	2272500.00	0	Small Arms	SMALL ARMS
Honokoa	74492726	22284	744901.00	2272699.00	0	Projectile	U.S. PROJECTILE, 5-IN, ILLUMINATION, MK 30
Honokoa	74492727	22287	744901.00	2272701.00	0	20mm Projectile	U.S. PROJECTILE, 20-MM, HE, M97
Honokoa	74492727	22286	744901.00	2272701.00	0	Bomb	U.S. BOMB, 25-LB, PRACTICE, MK 76
Honokoa	74492727	22285	744901.00	2272701.00	0	Small Arms	SMALL ARMS
Honokoa	74492728	22335	744901.00	2272899.00	0	Bomb	U.S. BOMB, 25-LB, PRACTICE, MK 76
Honokoa	74492728	22334	744901.00	2272899.00	0	Small Arms	SMALL ARMS
Honokoa	74492729	22509	744901.00	2272903.00	0	20mm Projectile	U.S. PROJECTILE, 20-MM, HE, M97
Honokoa	74492729	22510	744909.00	2272911.00	0	Bomb	U.S. BOMB, 25-LB, PRACTICE, MK 76
Honokoa	74492730	41056	744928.00	2273064.00	0	Projectile	U.S. PROJECTILE, 5-IN, HE, MK 35
Honokoa	74492730	41055	744908.34	2273087.20	0	Rocket	U.S. WARHEAD, ROCKET, 5.0-IN, HE, MK 6
Honokoa	74492731	41057	744989.31	2273109.60	0	Projectile	U.S. PROJECTILE, 5-IN, APHE, MK 32
Honokoa	74492731	41058	744994.00	2273199.00	0	Projectile	U.S. PROJECTILE, 5-IN, HE, MK 35
Honokoa	74492732	39330	744911.00	2273277.00	0	Bomb	U.S. BOMB, 3-LB, PRACTICE, MK 3, MK 4, MK 5, AN MK 23, & MK 43
Honokoa	74492732	39331	744989.00	2273227.00	0	Bomb	U.S. BOMB, 25-LB, PRACTICE, MK 76
Honokoa	74492732	39329	744947.00	2273255.00	0	OE Component	U.S. FUZE, PROJECTILE, BD, MK 19, MK 20, MK 21, MK 28, MK 48, & MK 64
Honokoa	74492736	31870	744959.76	2273674.20	0	Projectile	U.S. PROJECTILE, 5-IN, HE, MK 36
Honokoa	74492736	31871	744972.65	2273658.40	0	Projectile	U.S. PROJECTILE, 5-IN, APHE, MK 32
Honokoa	74492737	31874	744999.16	2273750.40	0	OE Component	U.S. FUZE, PROJECTILE, BD, MK 19, MK 20, MK 21, MK 28, MK 48, & MK 64
Honokoa	74492737	31875	744901.00	2273701.00	0	Projectile	U.S. PROJECTILE, 40-MM, HE, MK 1, MK 2, & MK 3
Honokoa	74492738	31881	744990.54	2273876.70	0	Projectile	U.S. PROJECTILE, 5-IN, HE, MK 35
North Coast	74492752	28731	744900.02	2275200.00	0	20mm Projectile	U.S. PROJECTILE, 20-MM, HE, M97
North Coast	74492753	28724	744900.02	2275300.00	0	20mm Projectile	U.S. PROJECTILE, 20-MM, HE, M97
North Coast	74492753	28723	744907.34	2275322.20	0	Mortar	U.S. PROJECTILE, 4.2-IN, (107-MM), HE, M3
North Coast	74492753	28725	744900.02	2275300.00	0	Raw Explosives	RAW EXPLOSIVES
Waikahalulu	74502702	45121	745032.00	2270201.00	0	OE Component	U.S. FUZE, PROJECTILE, AD, MK 43, MK 54, MK 55, AND MK 89
Waikahalulu	74502704	45420	745057.00	2270429.00	0	Projectile	U.S. PROJECTILE, 5-IN, HE, MK 35
Waikahalulu	74502704	45421	745061.00	2270489.00	0	Projectile	U.S. PROJECTILE, 5-IN, HE, MK 35
Waikahalulu	74502704	45422	745074.00	2270487.00	0	Projectile	U.S. PROJECTILE, 5-IN, HE, MK 35
Waikahalulu	74502717	41316	745099.00	2271799.00	0	Propellant	PROPELLANT
Waikahalulu	74502718	41314	745093.00	2271808.00	0	20mm Projectile	U.S. PROJECTILE, 20-MM, HE, M97
Waikahalulu	74502718	41313	745066.24	2271865.20	0	OE Component	U.S. FUZE, PROJECTILE, BD, MK 19, MK 20, MK 21, MK 28, MK 48, & MK 64
Waikahalulu	74502718	41312	745092.17	2271874.20	0	Rocket	U.S. WARHEAD, ROCKET, 5.0-IN, HE, MK 6

Data query completed 9/7/04  
Sorted by GMU

UXO Summary  
Tier One and Tier Two UXO-Cleared Areas

Work Area	GMU	Barcode ID	UTMX	UTMY	Depth (Inches)	UXO Type	UXO Nomenclature
Waikahalulu	74502718	41315	745093.00	2271808.00	0	Small Arms	SMALL ARMS
Waikahalulu	74502719	9115	744998.82	2271999.30	0	20mm Projectile	PROJECTILE, 20-MM (UNKNOWN MK)
Waikahalulu	74502719	13404	745000.07	2271999.00	0	20mm Projectile	U.S. PROJECTILE, 20-MM, HE, M97
Waikahalulu	74502719	15562	745099.10	2271999.10	10	20mm Projectile	PROJECTILE, 20-MM (UNKNOWN MK)
Waikahalulu	74502719	9117	744998.93	2271999.70	0	Bomb	U.S. BOMB, 25-LB, PRACTICE, MK 76
Waikahalulu	74502719	9112	745054.79	2271920.10	36	Bomb	U.S. BOMB, 100-LB, GP, AN-M30
Waikahalulu	74502719	15561	745079.31	2271929.60	38	Bomb	U.S. BOMB, 100-LB, GP, AN-M30
Waikahalulu	74502719	9111	745093.28	2271940.90	48	Bomb	U.S. BOMB, 500-LB, DEMOLITION, HE, AN-M43 & AN-M64
Waikahalulu	74502719	8668	745009.59	2271989.80	0	Rocket	U.S. WARHEAD, ROCKET, 2.75-IN, FRAG, MK 1
Waikahalulu	74502719	9113	745098.86	2271907.20	3	Rocket	U.S. WARHEAD, ROCKET, 5.0-IN, HE, MK 6
Waikahalulu	74502719	9114	745092.63	2271987.60	24	Rocket	U.S. WARHEAD, ROCKET, 5.0-IN, HE, MK 6
Waikahalulu	74502719	9116	744998.79	2271999.50	0	Small Arms	SMALL ARMS
Waikahalulu	74502719	13405	745003.49	2271999.30	0	Small Arms	SMALL ARMS
Honokoa	74502720	41466	745041.00	2272079.00	0	20mm Projectile	U.S. PROJECTILE, 20-MM, HE, M97
Honokoa	74502720	41467	745041.00	2272080.00	0	Propellant	PROPELLANT
Honokoa	74502720	41468	745041.00	2272080.00	0	Small Arms	SMALL ARMS
K-1 Road	74502720	10946	744994.82	2272002.10	0	Small Arms	SMALL ARMS
Waikahalulu	74502720	10947	744995.10	2272001.40	0	20mm Projectile	U.S. PROJECTILE, 20-MM, HE, M97
Waikahalulu	74502720	7068	745016.43	2272014.90	1	20mm Projectile	PROJECTILE, 20-MM (UNKNOWN MK)
Waikahalulu	74502720	7042	745091.68	2272058.90	12	Bomb	U.S. BOMB, 100-LB, GP, AN-M30
Waikahalulu	74502720	41465	745094.16	2272038.60	0	OE Component	U.S. FUZE, BOMB, AN-M173 & M918
Waikahalulu	74502720	7069	745016.03	2272015.20	0	Raw Explosives	RAW EXPLOSIVES
Honokoa	74502721	41265	745046.00	2272124.00	0	20mm Projectile	U.S. PROJECTILE, 20-MM, HE, M97
Honokoa	74502721	41264	745046.00	2272124.00	0	Small Arms	SMALL ARMS
Honokoa	74502722	22384	745000.02	2272200.00	0	20mm Projectile	U.S. PROJECTILE, 20-MM, HE, M97
Honokoa	74502722	22382	745000.02	2272200.00	0	Bomb	U.S. BOMB, 3-LB, PRACTICE, MK 3, MK 4, MK 5, AN-MK 23, & MK 43
Honokoa	74502722	22386	745000.02	2272200.00	0	OE Component	U.S. BOMB, SIGNAL CARTRIDGE, CXU-3/B, MK 4 & MK 5
Honokoa	74502722	22387	745049.00	2272284.00	0	OE Component	U.S. FUZE, PROJECTILE, AD, MK 43, MK 54, MK 55, AND MK 89
Honokoa	74502722	22383	745000.02	2272200.00	0	Projectile	U.S. PROJECTILE, 40-MM, HE, MK 1, MK 2, & MK 3
Honokoa	74502722	22385	745000.02	2272200.00	0	Small Arms	SMALL ARMS
Honokoa	74502723	22388	745000.02	2272300.00	0	Small Arms	SMALL ARMS
Honokoa	74502724	22347	745000.02	2272499.00	0	20mm Projectile	U.S. PROJECTILE, 20-MM, HE, M97
Honokoa	74502724	22348	745000.02	2272499.00	0	Raw Explosives	RAW EXPLOSIVES
Honokoa	74502724	22346	745000.02	2272499.00	0	Rocket	U.S. WARHEAD, ROCKET, 2.75-IN, FRAG, MK 1
Honokoa	74502724	22344	745000.02	2272499.00	0	Small Arms	SMALL ARMS
Honokoa	74502725	22342	745000.02	2272500.00	0	Rocket	U.S. WARHEAD, ROCKET, 2.75-IN, FRAG, MK 1
Honokoa	74502725	22341	745000.02	2272500.00	0	Small Arms	SMALL ARMS
Honokoa	74502726	22457	745099.00	2272699.00	0	Raw Explosives	RAW EXPLOSIVES
Honokoa	74502726	22456	745099.00	2272699.00	0	Small Arms	SMALL ARMS
Honokoa	74502727	22453	745099.02	2272700.00	0	20mm Projectile	U.S. PROJECTILE, 20-MM, HE, M97
Honokoa	74502727	22452	745099.02	2272700.00	0	Bomb	U.S. BOMB, 25-LB, PRACTICE, MK 76
Honokoa	74502727	22455	745099.02	2272700.00	0	Propellant	PROPELLANT
Honokoa	74502727	22451	745099.02	2272700.00	0	Small Arms	SMALL ARMS
Honokoa	74502728	22634	745057.00	2272878.00	0	20mm Projectile	U.S. PROJECTILE, 20-MM, HE, M97

Data query completed 9/7/04  
Sorted by GMU



UXO Summary  
Tier One and Tier Two UXO-Cleared Areas

Work Area	GMU	Barcode ID	UTMX	UTMY	Depth (Inches)	UXO Type	UXO Nomenclature
Honokoa	74502728	22632	745057.00	2272878.00	0	Bomb	U.S. BOMB, 25-LB, PRACTICE, MK 76
Honokoa	74502728	22633	745071.00	2272847.00	0	Rocket	U.S. WARHEAD, ROCKET, 2.75-IN, FRAG, MK 1
Honokoa	74502729	22636	745011.00	2272908.00	0	Bomb	U.S. BOMB, 25-LB, PRACTICE, MK 76
Honokoa	74502729	22635	745023.00	2272935.00	0	Projectile	U.S. PROJECTILE, 40-MM, HE, MK 1, MK 2, & MK 3
Honokoa	74502730	28965	745000.02	2273000.00	0	20mm Projectile	U.S. PROJECTILE, 20-MM, HE, M97
Honokoa	74502733	39333	745006.00	2273371.00	0	OE Component	U.S. FUZE, PROJECTILE, PD, MK 27
Honokoa	74502733	39332	745031.00	2273331.00	0	Projectile	U.S. PROJECTILE, 5-IN, HE, MK 35
Honokoa	74502735	30171	745041.36	2273596.10	0	OE Component	U.S. FUZE, PROJECTILE, BD, MK 19, MK 20, MK 21, MK 28, MK 48, & MK 64
Honokoa	74502736	31873	745004.00	2273601.00	0	20mm Projectile	U.S. PROJECTILE, 20-MM, HE, M97
Honokoa	74502736	31872	745022.94	2273636.70	0	OE Component	U.S. FUZE, PROJECTILE, BD, MK 19, MK 20, MK 21, MK 28, MK 48, & MK 64
Honokoa	74502738	31876	745009.26	2273884.50	0	Projectile	U.S. PROJECTILE, 5-IN, HE, MK 35
Honokoa	74502738	31880	745021.34	2273861.10	0	Projectile	U.S. PROJECTILE, 5-IN, HE, MK 35
Honokoa	74502741	22760	745001.00	2274101.00	0	20mm Projectile	U.S. PROJECTILE, 20-MM, HE, M97
Honokoa	74502741	22758	745030.21	2274113.00	0	Projectile	U.S. PROJECTILE, 5-IN, HE, MK 35
Honokoa	74502741	22759	745010.00	2274151.00	0	Projectile	U.S. PROJECTILE, 40-MM, HE, MK 1, MK 2, & MK 3
North Coast	74502753	28729	745095.76	2275389.10	0	Projectile	U.S. PROJECTILE, 40-MM, HE, MK 1, MK 2, & MK 3
Waikahalulu	74512718	41320	745100.02	2271900.00	0	20mm Projectile	U.S. PROJECTILE, 20-MM, HE, M97
Waikahalulu	74512718	41318	745150.00	2271836.00	0	Bomb	U.S. BOMB, 25-LB, PRACTICE, MK 76
Waikahalulu	74512718	41319	745130.00	2271892.00	0	Bomb	U.S. BOMB, 3-LB, PRACTICE, MK 3, MK 4, MK 5, AN-MK 23, & MK 43
Waikahalulu	74512718	41317	745122.00	2271875.00	0	Projectile	U.S. PROJECTILE, 5-IN, HE, MK 41
Waikahalulu	74512718	41321	745100.02	2271900.00	0	Propellant	PROPELLANT
Waikahalulu	74512718	41322	745100.02	2271899.00	0	Small Arms	SMALL ARMS
Waikahalulu	74512719	39578	745108.00	2271988.00	0	20mm Projectile	U.S. PROJECTILE, 20-MM, HE, M97
Waikahalulu	74512719	39567	745108.00	2271989.00	0	Bomb	U.S. BOMB, 3-LB, PRACTICE, MK 3, MK 4, MK 5, AN-MK 23, & MK 43
Waikahalulu	74512719	39568	745108.00	2271989.00	0	Bomb	U.S. BOMB, 3-LB, PRACTICE, MK 3, MK 4, MK 5, AN-MK 23, & MK 43
Waikahalulu	74512719	39571	745108.00	2271991.00	0	Bomb	U.S. BOMB, 3-LB, PRACTICE, MK 3, MK 4, MK 5, AN-MK 23, & MK 43
Waikahalulu	74512719	39572	745108.00	2271985.00	0	Bomb	U.S. BOMB, 3-LB, PRACTICE, MK 3, MK 4, MK 5, AN-MK 23, & MK 43
Waikahalulu	74512719	39573	745108.00	2271989.00	0	Bomb	U.S. BOMB, 3-LB, PRACTICE, MK 3, MK 4, MK 5, AN-MK 23, & MK 43
Waikahalulu	74512719	39574	745108.00	2271989.00	0	Projectile	U.S. PROJECTILE, 40-MM, HE, MK 1, MK 2, & MK 3
Waikahalulu	74512719	39575	745108.00	2271990.00	0	Projectile	U.S. PROJECTILE, 40-MM, HE, MK 1, MK 2, & MK 3
Waikahalulu	74512719	39576	745108.00	2271989.00	0	Projectile	U.S. PROJECTILE, 40-MM, HE, MK 1, MK 2, & MK 3
Waikahalulu	74512719	39569	745190.00	2271997.00	0	Rocket	U.S. WARHEAD, ROCKET, 2.75-IN, FRAG, MK 1
Waikahalulu	74512719	39570	745142.00	2271968.00	0	Rocket	U.S. WARHEAD, ROCKET, 2.75-IN, FRAG, MK 1
Waikahalulu	74512719	39577	745108.00	2271988.00	0	Small Arms	SMALL ARMS
K-1 Road	74512720	10950	745104.71	2272083.70	0	20mm Projectile	PROJECTILE, 20-MM (UNKNOWN MK)
K-1 Road	74512720	9182	745121.45	2272101.20	2	Projectile	U.S. PROJECTILE, 40-MM, HE, MK 1, MK 2, & MK 3
Waikahalulu	74512720	41311	745106.02	2272000.00	0	20mm Projectile	U.S. PROJECTILE, 20-MM, HE, M97
Honokoa	74512721	41266	745143.00	2272135.00	0	20mm Projectile	U.S. PROJECTILE, 20-MM, HE, M97
Honokoa	74512721	7044	745107.91	2272102.40	36	Bomb	U.S. BOMB, 250-LB, GP, AN-M57

Data query completed 9/7/04  
Sorted by GMU

UXO Summary  
Tier One and Tier Two UXO-Cleared Areas

Work Area	GMU	Barcode ID	UTMX	UTMY	Depth (Inches)	UXO Type	UXO Nomenclature
K-1 Road	74512721	7047	745196.56	2272173.00	6	Bomb	U.S. BOMB, 500-LB, DEMOLITION, HE, AN-M43 & AN-M64
Honokoa	74512722	30839	745122.00	2272246.00	0	OE Component	OE COMPONENT, MISCELLANEOUS
Honokoa	74512722	30838	745122.00	2272247.00	0	Small Arms	SMALL ARMS
Honokoa	74512723	22298	745100.02	2272300.00	0	OE Component	OE COMPONENT, MISCELLANEOUS
Honokoa	74512723	22297	745100.02	2272300.00	0	Small Arms	SMALL ARMS
Honokoa	74512724	22390	745100.02	2272400.00	0	20mm Projectile	U.S. PROJECTILE, 20-MM, HE, M97
Honokoa	74512724	22391	745100.02	2272400.00	0	OE Component	FUZE, GRENADE, M228 & M225
Honokoa	74512724	22392	745100.02	2272400.00	0	Small Arms	SMALL ARMS
Honokoa	74512725	22397	745199.02	2272500.00	0	Projectile	U.S. PROJECTILE, 3-IN, APHE, MK 29
Honokoa	74512725	22396	745199.02	2272500.00	0	Small Arms	SMALL ARMS
Honokoa	74512726	22408	745199.00	2272699.00	0	Projectile	U.S. PROJECTILE, 40-MM, GROUND MARKER, RED, M713; GREEN, M715; & YELLOW, M716
Honokoa	74512726	22409	745122.18	2272654.00	0	Projectile	U.S. PROJECTILE, 5-IN, APHE, MK 32
Honokoa	74512726	22404	745199.00	2272699.00	0	Raw Explosives	RAW EXPLOSIVES
Honokoa	74512726	22405	745199.00	2272699.00	0	Small Arms	SMALL ARMS
Honokoa	74512726	22406	745199.00	2272699.00	0	Small Arms	SMALL ARMS
Honokoa	74512727	22410	745199.02	2272700.00	0	Small Arms	SMALL ARMS
Honokoa	74512728	22648	745153.00	2272833.00	0	Bomb	U.S. BOMB, 25-LB, PRACTICE, MK 76
Honokoa	74512728	22646	745176.00	2272862.00	0	OE Component	BOOSTER
Honokoa	74512728	22647	745121.00	2272827.00	0	Projectile	U.S. PROJECTILE, 37MM, GUN, HE, M54
Honokoa	74512729	22637	745164.00	2272991.00	0	Bomb	U.S. BOMB, 25-LB, PRACTICE, MK 76
Honokoa	74512729	22638	745102.00	2272977.00	0	Bomb	U.S. BOMB, 25-LB, PRACTICE, MK 76
Honokoa	74512730	28962	745199.99	2273100.00	0	20mm Projectile	U.S. PROJECTILE, 20-MM, HE, M97
Honokoa	74512730	28960	745190.00	2273072.00	0	Bomb	U.S. BOMB, 25-LB, PRACTICE, MK 76
Honokoa	74512730	28959	745149.31	2273014.70	0	Projectile	PROJECTILE, 5-IN, HE, TYPE EX-1
Honokoa	74512730	28961	745199.99	2273100.00	0	Small Arms	SMALL ARMS
Honokoa	74512731	28964	745100.02	2273100.00	0	20mm Projectile	U.S. PROJECTILE, 20-MM, HE, M97
Honokoa	74512731	28963	745100.02	2273100.00	0	Small Arms	SMALL ARMS
Honokoa	74512732	28966	745183.41	2273234.60	0	Projectile	U.S. PROJECTILE, 40-MM, HE, MK 1, MK 2, & MK 3
Honokoa	74512733	28967	745100.02	2273300.00	0	20mm Projectile	U.S. PROJECTILE, 20-MM, HE, M97
Honokoa	74512737	31885	745182.89	2273786.30	0	Mortar	U.S. CARTRIDGE, 81-MM, SMOKE, WP, M375
Honokoa	74512738	31883	745103.00	2273899.00	0	OE Component	U.S. FUZE, PROJECTILE, AD, MK 43, MK 54, MK 55, AND MK 89
Honokoa	74512738	31884	745149.27	2273871.90	0	Projectile	U.S. PROJECTILE, 5-IN, HE, MK 35
North Coast	74512754	28524	745102.00	2275401.00	0	20mm Projectile	U.S. PROJECTILE, 20-MM, HE, M97
North Coast	74512754	28525	745102.00	2275401.00	0	Small Arms	SMALL ARMS
Waikahalulu	74522704	45424	745265.00	2270402.00	0	OE Component	U.S. FUZE, PROJECTILE, AD, MK 43, MK 54, MK 55, AND MK 89
Waikahalulu	74522704	45425	745265.00	2270402.00	0	OE Component	U.S. FUZE, PROJECTILE, BD, MK 19, MK 20, MK 21, MK 28, MK 48, & MK 64
Waikahalulu	74522704	45426	745265.01	2270402.90	0	Projectile	U.S. PROJECTILE, 5-IN, HE, MK 35
Waikahalulu	74522704	45423	745265.00	2270402.00	0	Small Arms	SMALL ARMS
Waikahalulu	74522705	45431	745205.00	2270590.00	0	OE Component	U.S. FUZE, PROJECTILE, BD, MK 19, MK 20, MK 21, MK 28, MK 48, & MK 64
Waikahalulu	74522705	45432	745261.17	2270545.20	0	OE Component	U.S. FUZE, PROJECTILE, BD, MK 19, MK 20, MK 21, MK 28, MK 48, & MK 64
Waikahalulu	74522705	45427	745261.00	2270545.00	0	Pyrotechnics	U.S. SIMULATOR, FLASH, ARTILLERY, M110

Data query completed 9/7/04  
Sorted by GMU

UXO Summary  
Tier One and Tier Two UXO-Cleared Areas

Work Area	GMU	Barcode ID	UTMX	UTMY	Depth (Inches)	UXO Type	UXO Nomenclature
Waikahalulu	74522705	45428	745261.00	2270545.00	0	Pyrotechnics	PISTOL, RKT, SIGNAL, MK1
Waikahalulu	74522705	45429	745261.00	2270545.00	0	Pyrotechnics	PISTOL, RKT, SIGNAL, MK1
Waikahalulu	74522705	45430	745261.00	2270545.00	0	Small Arms	SMALL ARMS
Waikahalulu	74522718	41326	745299.00	2271899.00	0	20mm Projectile	U.S. PROJECTILE, 20-MM, HE, M97
Waikahalulu	74522718	41324	745203.07	2271838.20	0	Bomb	U.S. BOMB, 25-LB, PRACTICE, MK 76
Waikahalulu	74522718	41323	745250.63	2271848.50	0	OE Component	U.S. FUZE, BOMB, AN-M173 & M918
Waikahalulu	74522718	41325	745238.16	2271820.10	0	Rocket	U.S. WARHEAD, ROCKET, 5.0-IN, HE, MK 6
Waikahalulu	74522718	41327	745299.00	2271899.00	0	Small Arms	SMALL ARMS
Waikahalulu	74522719	41334	745300.01	2271900.00	0	20mm Projectile	U.S. PROJECTILE, 20-MM, HE, M97
Waikahalulu	74522719	41331	745221.18	2271935.10	0	OE Component	U.S. FUZE, PROJECTILE, AD, MK 43, MK 54, MK 55, AND MK 89
Waikahalulu	74522719	41332	745224.18	2271936.10	0	OE Component	U.S. FUZE, PROJECTILE, AD, MK 43, MK 54, MK 55, AND MK 89
Waikahalulu	74522719	41333	745297.23	2271966.10	0	OE Component	U.S. FUZE, PROJECTILE, BD, M60
Waikahalulu	74522719	41328	745217.91	2271930.10	0	Projectile	U.S. PROJECTILE, 5-IN, HE, MK 35
Waikahalulu	74522719	41329	745214.21	2271937.20	0	Projectile	U.S. PROJECTILE, 5-IN, HE, MK 35
Waikahalulu	74522719	41330	745222.17	2271933.70	0	Projectile	U.S. PROJECTILE, 5-IN, HE, MK 35
Waikahalulu	74522720	17803	745299.00	2272001.00	0	20mm Projectile	U.S. PROJECTILE, 20-MM, HE, M97
K-1 Road	74522721	8997	745304.67	2272176.40	0	20mm Projectile	U.S. PROJECTILE, 20-MM, HE, M97
K-1 Road	74522721	8998	745304.83	2272176.40	0	Bomb	U.S. BOMB, 25-LB, PRACTICE, MK 76
Waikahalulu	74522721	10864	745201.45	2272097.80	0	20mm Projectile	PROJECTILE, 20-MM (UNKNOWN MK)
Honokoa	74522722	41471	745288.00	2272226.00	0	20mm Projectile	U.S. PROJECTILE, 20-MM, HE, M97
Honokoa	74522722	41469	745234.16	2272227.20	0	OE Component	BOOSTER
Honokoa	74522722	41470	745244.38	2272261.10	0	Projectile	U.S. PROJECTILE, 5-IN, HE, MK 35
Honokoa	74522723	22299	745299.00	2272399.00	0	20mm Projectile	U.S. PROJECTILE, 20-MM, HE, M97
Honokoa	74522726	22400	745211.00	2272699.00	0	20mm Projectile	U.S. PROJECTILE, 20-MM, HE, M97
Honokoa	74522726	22402	745211.00	2272699.00	0	Projectile	U.S. PROJECTILE, 40-MM, GROUND MARKER, RED, M713; GREEN, M715; & YELLOW, M716
Honokoa	74522726	22401	745211.00	2272699.00	0	Pyrotechnics	CANDLE MIX
Honokoa	74522726	22398	745283.31	2272696.40	0	Rocket	U.S. WARHEAD, ROCKET, 5.0-IN, HE, MK 6
Honokoa	74522726	22399	745211.00	2272699.00	0	Small Arms	SMALL ARMS
Honokoa	74522727	22403	745200.02	2272700.00	0	Small Arms	SMALL ARMS
Honokoa	74522728	22642	745201.00	2272801.00	0	20mm Projectile	U.S. PROJECTILE, 20-MM, HE, M97
Honokoa	74522728	22645	745201.00	2272801.00	0	Propellant	PROPELLANT
Honokoa	74522728	22643	745201.00	2272801.00	0	Small Arms	SMALL ARMS
Honokoa	74522728	22644	745201.00	2272801.00	0	Small Arms	SMALL ARMS
Honokoa	74522729	22639	745279.73	2272947.60	0	Projectile	U.S. PROJECTILE, 5-IN, HE, MK 35
Honokoa	74522729	22640	745202.37	2272926.10	0	Projectile	U.S. PROJECTILE, 5-IN, HE, MK 35
Honokoa	74522730	28958	745300.01	2273000.00	0	Propellant	PROPELLANT
Honokoa	74522731	28973	745300.01	2273100.00	0	20mm Projectile	U.S. PROJECTILE, 20-MM, HE, M97
Honokoa	74522731	28972	745300.01	2273100.00	0	Small Arms	SMALL ARMS
Honokoa	74522732	28971	745300.01	2273200.00	0	20mm Projectile	U.S. PROJECTILE, 20-MM, HE, M97
Honokoa	74522732	28970	745300.01	2273200.00	0	Small Arms	SMALL ARMS
Honokoa	74522733	28969	745200.02	2273300.00	0	20mm Projectile	U.S. PROJECTILE, 20-MM, HE, M97
Honokoa	74522733	28968	745293.04	2273382.20	0	Rocket	U.S. WARHEAD, ROCKET, 2.75-IN, FRAG, MK 1
Honokoa	74522739	31882	745298.00	2273903.00	0	Projectile	U.S. PROJECTILE, 40-MM, HE, MK 1, MK 2, & MK 3
Honokoa	74522740	22761	745233.95	2274043.20	0	Projectile	U.S. PROJECTILE, 5-IN, HE, MK 35

Data query completed 9/7/04  
Sorted by GMU

UXO Summary  
Tier One and Tier Two UXO-Cleared Areas

Work Area	GMU	Barcode ID	UTMX	UTMY	Depth (Inches)	UXO Type	UXO Nomenclature
Honokoa	74522741	22762	745299.00	2274101.00	0	OE Component	U.S. FUZE, PROJECTILE, AD, MK 43, MK 54, MK 55, AND MK 89
North Coast	74522753	28526	745298.00	2275302.00	0	20mm Projectile	U.S. PROJECTILE, 20-MM, HE, M97
Waikahalulu	74532704	45116	745347.00	2270443.00	0	Projectile	U.S. PROJECTILE, 5-IN, HE, MK 35
Waikahalulu	74532705	45115	745382.46	2270515.80	0	OE Component	U.S. FUZE, PROJECTILE, BD, MK 19, MK 20, MK 21, MK 28, MK 48, & MK 64
Waikahalulu	74532705	45117	745396.02	2270500.00	0	OE Component	U.S. FUZE, PROJECTILE, AD, MK 43, MK 54, MK 55, AND MK 89
Waikahalulu	74532705	45119	745379.00	2270544.00	0	OE Component	U.S. FUZE, PROJECTILE, BD, MK 19, MK 20, MK 21, MK 28, MK 48, & MK 64
Waikahalulu	74532705	45120	745319.00	2270592.00	0	Projectile	U.S. PROJECTILE, 5-IN, HE, MK 35
Waikahalulu	74532705	45118	745399.02	2270500.00	0	Small Arms	SMALL ARMS
Waikahalulu	74532706	45124	745318.00	2270662.00	0	OE Component	U.S. FUZE, PROJECTILE, AD, MK 43, MK 54, MK 55, AND MK 89
Waikahalulu	74532706	45122	745322.00	2270670.00	0	Projectile	U.S. PROJECTILE, 5-IN, HE, MK 35
Waikahalulu	74532706	45123	745312.00	2270667.00	0	Projectile	U.S. PROJECTILE, 5-IN, HE, MK 35
Waikahalulu	74532719	41335	745338.00	2271934.00	0	20mm Projectile	U.S. PROJECTILE, 20-MM, HE, M97
Waikahalulu	74532720	41435	745400.02	2272100.00	0	20mm Projectile	U.S. PROJECTILE, 20-MM, HE, M97
Waikahalulu	74532720	41436	745400.02	2272100.00	0	Small Arms	SMALL ARMS
Honokoa	74532721	10863	745300.68	2272200.00	0	20mm Projectile	PROJECTILE, 20-MM (UNKNOWN MK)
K-1 Road	74532721	7739	745347.52	2272184.70	0	20mm Projectile	U.S. PROJECTILE, 20-MM, HE, M97
K-1 Road	74532721	7059	745345.88	2272187.70	24	20mm Projectile	U.S. PROJECTILE, 20-MM, HE, M97
K-1 Road	74532721	7051	745344.01	2272187.30	24	Bomb	U.S. BOMB, 25-LB, PRACTICE, MK 76
K-1 Road	74532721	7052	745344.01	2272187.30	24	Bomb	U.S. BOMB, 25-LB, PRACTICE, MK 76
K-1 Road	74532721	7053	745344.01	2272187.30	24	Bomb	U.S. BOMB, 25-LB, PRACTICE, MK 76
K-1 Road	74532721	7054	745344.01	2272187.30	24	Bomb	U.S. BOMB, 25-LB, PRACTICE, MK 76
K-1 Road	74532721	7586	745322.99	2272177.10	27	Bomb	U.S. BOMB, 500-LB, DEMOLITION, HE, AN-M43 & AN-M64
K-1 Road	74532721	7055	745344.61	2272188.00	24	Projectile	U.S. PROJECTILE, 40-MM, HE, MK 1, MK 2, & MK 3
K-1 Road	74532721	7056	745344.61	2272188.00	24	Projectile	U.S. PROJECTILE, 40-MM, HE, MK 1, MK 2, & MK 3
K-1 Road	74532721	7057	745344.61	2272188.00	24	Projectile	U.S. PROJECTILE, 40-MM, HE, MK 1, MK 2, & MK 3
K-1 Road	74532721	8999	745401.22	2272185.30	10	Rocket	U.S. WARHEAD, ROCKET, 2.75-IN, FRAG, MK 1
K-1 Road	74532721	7058	745344.65	2272187.40	24	Rocket	U.S. WARHEAD, ROCKET, 2.75-IN, FRAG, MK 1
Waikahalulu	74532721	41367	745300.02	2272100.00	0	20mm Projectile	U.S. PROJECTILE, 20-MM, HE, M97
Waikahalulu	74532721	41368	745300.02	2272100.00	0	Small Arms	SMALL ARMS
Honokoa	74532722	41472	745300.02	2272200.00	0	20mm Projectile	U.S. PROJECTILE, 20-MM, HE, M97
Honokoa	74532723	22300	745300.02	2272300.00	0	20mm Projectile	U.S. PROJECTILE, 20-MM, HE, M97
Honokoa	74532723	22302	745300.02	2272300.00	0	Propellant	PROPELLANT
Honokoa	74532723	22301	745300.02	2272300.00	0	Small Arms	SMALL ARMS
Honokoa	74532724	22394	745300.02	2272499.00	0	20mm Projectile	U.S. PROJECTILE, 20-MM, HE, M97
Honokoa	74532724	22395	745300.02	2272499.00	0	Propellant	PROPELLANT
Honokoa	74532724	22393	745300.02	2272499.00	0	Small Arms	SMALL ARMS
Honokoa	74532726	22652	745399.02	2272600.00	0	20mm Projectile	U.S. PROJECTILE, 20-MM, HE, M97
Honokoa	74532726	22651	745335.00	2272613.00	0	Grenade	U.S. GRENADE, HAND, SMOKE, (WP), M18
Honokoa	74532726	22650	745314.00	2272699.00	0	OE Component	U.S. FUZE, ROCKET, NOSE, PD, MK 176 AND MK 178
Honokoa	74532726	22653	745355.00	2272607.00	0	Pyrotechnics	PYROTECHNIC
Honokoa	74532726	22649	745399.02	2272600.00	0	Small Arms	SMALL ARMS

Data query completed 9/7/04  
Sorted by GMU

UXO Summary  
Tier One and Tier Two UXO-Cleared Areas

Work Area	GMU	Barcode ID	UTMX	UTMY	Depth (Inches)	UXO Type	UXO Nomenclature
Honokoa	74532727	22662	745399.02	2272700.00	0	20mm Projectile	U.S. PROJECTILE, 20-MM, HE, M97
Honokoa	74532727	22659	745360.00	2272744.00	0	OE Component	BOOSTER
Honokoa	74532727	22660	745365.00	2272708.00	0	OE Component	U.S. FUZE, ROCKET, NOSE, (PD), MK 185
Honokoa	74532727	22661	745399.02	2272700.00	0	Small Arms	SMALL ARMS
Honokoa	74532728	22664	745399.02	2272800.00	0	20mm Projectile	U.S. PROJECTILE, 20-MM, HE, M97
Honokoa	74532728	22665	745355.00	2272845.00	0	Bomb	U.S. BOMB, 25-LB, PRACTICE, MK 76
Honokoa	74532728	22666	745355.00	2272845.00	0	Bomb	U.S. BOMB, 25-LB, PRACTICE, MK 76
Honokoa	74532728	22667	745355.00	2272845.00	0	Bomb	U.S. BOMB, 25-LB, PRACTICE, MK 76
Honokoa	74532728	22668	745355.00	2272845.00	0	Bomb	U.S. BOMB, 25-LB, PRACTICE, MK 76
Honokoa	74532728	22669	745395.00	2272815.00	0	Bomb	U.S. BOMB, 25-LB, PRACTICE, MK 76
Honokoa	74532728	22663	745314.00	2272830.00	0	Projectile	U.S. PROJECTILE, 5-IN, HE, MK 35
Honokoa	74532729	41003	745348.21	2272977.10	0	Propellant	U.S. MOTOR, ROCKET, 2.75-IN, MKS 1, 2, 3, AND 4, AND MK 40
Honokoa	74532731	41006	745399.99	2273200.00	0	20mm Projectile	U.S. PROJECTILE, 20-MM, HE, M97
Honokoa	74532731	41004	745338.29	2273164.20	0	Projectile	U.S. PROJECTILE, 5-IN, HE, MK 52
Honokoa	74532731	41005	745399.99	2273200.00	0	Propellant	PROPELLANT
Honokoa	74532732	41009	745364.13	2273269.20	0	Propellant	MOTOR, ROCKET, 2.75-IN, MK 43 & MK 31
Honokoa	74532732	41007	745399.02	2273200.00	0	Small Arms	SMALL ARMS
Seagull	74532732	41008	745400.01	2273200.00	0	20mm Projectile	U.S. PROJECTILE, 20-MM, HE, M97
Honokoa	74532735	30160	745336.81	2273588.20	0	Projectile	U.S. CARTRIDGE, 40-MM, HE, M383, M384, & M677
Honokoa	74532735	30161	745317.47	2273540.30	0	Projectile	U.S. PROJECTILE, 5-IN, HE, MK 35
Honokoa	74532737	32980	745399.00	2273799.00	0	OE Component	U.S. FUZE, ROCKET, POINT DETONATING, MK 133 & MK 155
Honokoa	74532737	32979	745394.00	2273766.00	0	Projectile	U.S. PROJECTILE, 5-IN, HE, MK 35
Honokoa	74532741	22763	745332.00	2274126.00	0	Projectile	U.S. PROJECTILE, 40-MM, HE, MK 1, MK 2, & MK 3
Waikahalulu	74542705	45281	745495.00	2270505.00	0	Small Arms	SMALL ARMS
Waikahalulu	74542706	45283	745469.00	2270657.00	0	OE Component	U.S. FUZE, PROJECTILE, AD, MK 43, MK 54, MK 55, AND MK 89
Waikahalulu	74542706	45282	745432.00	2270645.00	0	Projectile	U.S. PROJECTILE, 5-IN, HE, MK 61
Waikahalulu	74542719	36659	745405.00	2271905.00	0	20mm Projectile	U.S. PROJECTILE, 20-MM, HE, M97
Waikahalulu	74542719	36660	745477.23	2271982.70	0	Bomb	U.S. BOMB, 100-LB, GP, AN-M30
Honokoa	74542721	10862	745400.38	2272199.20	0	20mm Projectile	PROJECTILE, 20-MM (UNKNOWN MK)
K-1 Road	74542721	9000	745449.25	2272194.00	0	20mm Projectile	PROJECTILE, 20-MM (UNKNOWN MK)
K-1 Road	74542721	15001	745430.00	2272195.00	0	Small Arms	SMALL ARMS
Waikahalulu	74542721	7643	745458.65	2272158.30	0	20mm Projectile	PROJECTILE, 20-MM (UNKNOWN MK)
Waikahalulu	74542721	41474	745400.02	2272100.00	0	20mm Projectile	U.S. PROJECTILE, 20-MM, HE, M97
Waikahalulu	74542721	8145	745469.35	2272177.40	0	Bomb	U.S. BOMB, 4-LB, FRAG, M83 (BUTTERFLY)
Waikahalulu	74542721	7642	745469.32	2272177.40	3	Bomb	U.S. BOMB, 4-LB, FRAG, M83 (BUTTERFLY)
Waikahalulu	74542721	7040	745469.77	2272178.00	6	Bomb	U.S. BOMB, 4-LB, FRAG, M83 (BUTTERFLY)
Waikahalulu	74542721	8143	745469.34	2272177.40	6	Bomb	U.S. BOMB, 4-LB, FRAG, M83 (BUTTERFLY)
Waikahalulu	74542721	8144	745469.32	2272177.40	6	Bomb	U.S. BOMB, 4-LB, FRAG, M83 (BUTTERFLY)
Waikahalulu	74542721	41473	745400.02	2272100.00	0	Small Arms	SMALL ARMS
K-1 Road	74542722	41475	745499.00	2272206.00	0	20mm Projectile	U.S. PROJECTILE, 20-MM, HE, M97
Honokoa	74542723	22450	745400.02	2272399.00	0	20mm Projectile	U.S. PROJECTILE, 20-MM, HE, M97
Honokoa	74542723	22449	745434.37	2272361.10	0	Bomb	U.S. BOMB, 100-LB, GP, AN-M30
Honokoa	74542724	32577	745499.00	2272499.00	0	Small Arms	SMALL ARMS
Honokoa	74542725	32578	745499.00	2272501.00	0	20mm Projectile	U.S. PROJECTILE, 20-MM, HE, M97
Honokoa	74542726	22658	745401.00	2272601.00	0	20mm Projectile	U.S. PROJECTILE, 20-MM, HE, M97

Data query completed 9/7/04  
Sorted by GMU

UXO Summary  
Tier One and Tier Two UXO-Cleared Areas

Work Area	GMU	Barcode ID	UTMX	UTMY	Depth (Inches)	UXO Type	UXO Nomenclature
Honokoa	74542726	22654	745443.00	2272622.00	0	Grenade	U.S. GRENADE, HAND, SMOKE, (WP), M18
Honokoa	74542726	22655	745401.00	2272601.00	0	Propellant	PROPELLANT
Honokoa	74542726	22657	745401.00	2272601.00	0	Pyrotechnics	PYROTECHNIC
Honokoa	74542726	22656	745401.00	2272601.00	0	Raw Explosives	RAW EXPLOSIVES
Seagull	74542727	29988	745499.00	2272799.00	0	20mm Projectile	U.S. PROJECTILE, 20-MM, HE, M97
Seagull	74542727	39012	745401.00	2272701.00	0	20mm Projectile	U.S. PROJECTILE, 20-MM, HE, M97
Seagull	74542727	39728	745499.00	2272799.00	0	Bomb	U.S. BOMB, 25-LB, PRACTICE, MK 76
Seagull	74542727	39729	745499.00	2272799.00	0	Bomb	U.S. BOMB, 25-LB, PRACTICE, MK 76
Seagull	74542727	39001	745401.00	2272780.00	4	Bomb	U.S. BOMB, 25-LB, PRACTICE, MK 76
Seagull	74542727	39011	745488.00	2272750.00	6	Bomb	U.S. BOMB, 25-LB, PRACTICE, MK 76
Seagull	74542727	39003	745405.00	2272769.00	10	Bomb	U.S. BOMB, 25-LB, PRACTICE, MK 76
Seagull	74542727	39010	745495.00	2272702.00	10	Bomb	U.S. BOMB, 25-LB, PRACTICE, MK 76
Seagull	74542727	39002	745438.00	2272774.00	12	Bomb	U.S. BOMB, 25-LB, PRACTICE, MK 76
Seagull	74542727	39005	745424.00	2272740.00	16	Bomb	U.S. BOMB, 25-LB, PRACTICE, MK 76
Seagull	74542727	32999	745452.00	2272780.00	20	Bomb	U.S. BOMB, 25-LB, PRACTICE, MK 76
Seagull	74542727	39006	745432.00	2272727.00	24	Bomb	U.S. BOMB, 25-LB, PRACTICE, MK 76
Seagull	74542727	39007	745408.00	2272721.00	24	Bomb	U.S. BOMB, 25-LB, PRACTICE, MK 76
Seagull	74542727	39008	745429.00	2272714.00	24	Bomb	U.S. BOMB, 25-LB, PRACTICE, MK 76
Seagull	74542727	39004	745457.00	2272764.00	30	Bomb	U.S. BOMB, 25-LB, PRACTICE, MK 76
Seagull	74542727	39009	745442.00	2272701.00	36	Bomb	U.S. BOMB, 25-LB, PRACTICE, MK 76
Seagull	74542727	39015	745401.00	2272701.00	0	OE Component	BOOSTER
Seagull	74542727	29989	745432.00	2272792.00	0	Projectile	U.S. PROJECTILE, 40-MM, HE, MK 1, MK 2, & MK 3
Seagull	74542727	32998	745425.00	2272720.00	8	Projectile	U.S. PROJECTILE, 5-IN, HE, MK 35
Seagull	74542727	39014	745401.00	2272701.00	0	Propellant	PROPELLANT
Seagull	74542727	39013	745401.00	2272701.00	0	Small Arms	SMALL ARMS
Seagull	74542728	32854	745401.00	2272801.00	0	20mm Projectile	U.S. PROJECTILE, 20-MM, HE, M97
Seagull	74542728	36908	745495.00	2272895.00	0	20mm Projectile	U.S. PROJECTILE, 20-MM, HE, M97
Seagull	74542728	32851	745401.00	2272801.00	0	Bomb	U.S. BOMB, 25-LB, PRACTICE, MK 76
Seagull	74542728	32852	745401.00	2272801.00	0	Bomb	U.S. BOMB, 25-LB, PRACTICE, MK 76
Seagull	74542728	32853	745401.00	2272801.00	0	Bomb	U.S. BOMB, 25-LB, PRACTICE, MK 76
Seagull	74542728	32850	745401.00	2272801.00	0	Pyrotechnics	PYROTECHNIC
Seagull	74542728	39730	745499.00	2272801.00	0	Rocket	U.S. WARHEAD, ROCKET, 2.75-IN, FRAG, MK 1
Seagull	74542728	32855	745401.00	2272801.00	0	Small Arms	SMALL ARMS
Seagull	74542729	41037	745431.19	2272907.20	10	Bomb	U.S. BOMB, 25-LB, PRACTICE, MK 76
Seagull	74542729	41036	745444.73	2272988.30	36	Bomb	U.S. BOMB, 25-LB, PRACTICE, MK 76
Seagull	74542729	30115	745469.31	2272968.00	0	Projectile	U.S. PROJECTILE, 5-IN, HE, MK 35
Seagull	74542730	41044	745419.61	2273068.20	24	Bomb	U.S. BOMB, 100-LB, GP, AN-M30
Seagull	74542730	32997	745451.00	2273054.00	0	OE Component	U.S. FUZE, PROJECTILE, PD, MK 30
Seagull	74542730	41045	745486.39	2273077.30	2	OE Component	U.S. BOMB, IGNITER, WP, M23
Seagull	74542731	39166	745426.00	2273171.00	12	Bomb	U.S. BOMB, 25-LB, PRACTICE, MK 76
Seagull	74542731	39165	745447.00	2273132.00	5	Projectile	PROJECTILE, 5-IN, HE, TYPE EX-1
Seagull	74542731	35414	745418.00	2273179.00	0	Rocket	U.S. WARHEAD, ROCKET, 5.0-IN, HE, MK 6
Honokoa	74542733	28661	745401.00	2273399.00	0	20mm Projectile	U.S. PROJECTILE, 20-MM, HE, M97
Honokoa	74542733	28662	745401.00	2273399.00	0	Mortar	U.S. CARTRIDGE, 81-MM, ILLUMINATION, M301
Honokoa	74542737	30162	745499.00	2273701.00	0	OE Component	BURSTER TUBE
Honokoa	74542737	30163	745499.00	2273701.00	0	Small Arms	SMALL ARMS
Honokoa	74542738	28717	745499.00	2273801.00	0	OE Component	U.S. FUZE, BOMB, NOSE, M103, M139, & M140
Honokoa	74542738	28719	745499.01	2273801.00	0	OE Component	BURSTER TUBE

Data query completed 9/7/04  
Sorted by GMU

UXO Summary  
Tier One and Tier Two UXO-Cleared Areas

Work Area	GMU	Barcode ID	UTMX	UTMY	Depth (Inches)	UXO Type	UXO Nomenclature
Honokoa	74542738	28718	745499.00	2273801.00	0	Raw Explosives	RAW EXPLOSIVES
Honokoa	74542740	22764	745401.00	2274026.00	0	Projectile	U.S. PROJECTILE, 40-MM, HE, MK 1, MK 2, & MK 3
Honokoa	74542741	29000	745400.02	2274199.00	0	20mm Projectile	U.S. PROJECTILE, 20-MM, HE, M97
Honokoa	74542741	41018	745449.21	2274127.20	0	OE Component	U.S. FUZE, PROJECTILE, BD, MK 19, MK 20, MK 21, MK 28, MK 48, & MK 64
North Coast	74542753	28527	745498.00	2275398.00	0	20mm Projectile	U.S. PROJECTILE, 20-MM, HE, M97
North Coast	74542755	28529	745499.00	2275599.00	0	20mm Projectile	U.S. PROJECTILE, 20-MM, HE, M97
North Coast	74542755	28530	745403.29	2275519.20	0	OE Component	U.S. FUZE, BOMB, NOSE, MK 219, MK 19, & MK XIX
Waikahalulu	74552705	45280	745590.00	2270589.00	0	OE Component	U.S. FUZE, PROJECTILE, BD, MK 19, MK 20, MK 21, MK 28, MK 48, & MK 64
Waikahalulu	74552706	45279	745578.28	2270628.30	0	Projectile	U.S. PROJECTILE, 5-IN, APHE, MK 32
Waikahalulu	74552719	41336	745500.02	2271900.00	0	20mm Projectile	U.S. PROJECTILE, 20-MM, HE, M97
Waikahalulu	74552720	41369	745500.02	2272000.00	0	20mm Projectile	U.S. PROJECTILE, 20-MM, HE, M97
K-1 Road	74552721	10865	745499.67	2272200.20	0	20mm Projectile	PROJECTILE, 20-MM (UNKNOWN MK)
K-1 Road	74552721	7064	745571.62	2272218.10	6	Rocket	U.S. WARHEAD, ROCKET, 2.75-IN, FRAG, MK 1
Waikahalulu	74552721	41370	745500.02	2272100.00	0	20mm Projectile	U.S. PROJECTILE, 20-MM, HE, M97
K-1 Road	74552722	8689	745545.23	2272201.00	0	20mm Projectile	U.S. PROJECTILE, 20-MM, HE, M97
K-1 Road	74552722	7066	745504.94	2272200.60	6	20mm Projectile	PROJECTILE, 20-MM (UNKNOWN MK)
K-1 Road	74552722	7065	745575.61	2272208.20	14	Bomb	U.S. BOMB, 25-LB, PRACTICE, MK 76
K-1 Road	74552722	8688	745576.04	2272268.50	36	Bomb	U.S. BOMB, 100-LB, GP, AN-M30
K-1 Road	74552722	8686	745522.34	2272258.70	6	OE Component	U.S. BOMB, IGNITER, WP, M23
K-1 Road	74552722	8685	745543.15	2272247.60	12	OE Component	U.S. BOMB, IGNITER, WP, M23
K-1 Road	74552722	8687	745580.82	2272295.90	18	Projectile	U.S. PROJECTILE, 5-IN, HE, MK 35
K-1 Road	74552722	7063	745588.63	2272214.00	18	Rocket	U.S. WARHEAD, ROCKET, 2.75-IN, FRAG, MK 1
Honokoa	74552723	22303	745500.02	2272399.00	0	20mm Projectile	U.S. PROJECTILE, 20-MM, HE, M97
Honokoa	74552723	22304	745500.02	2272399.00	0	OE Component	U.S. FUZE, PROJECTILE, AD, MK 379, MK 384, AND MK 411
Honokoa	74552725	35323	745549.00	2272592.00	0	Projectile	PROJECTILE, 40-MM, HE (UNKNOWN MK)
Honokoa	74552725	35322	745549.00	2272592.00	0	Raw Explosives	RAW EXPLOSIVES
Honokoa	74552725	35321	745549.00	2272592.00	0	Small Arms	SMALL ARMS
Honokoa	74552725	41256	745500.02	2272600.00	0	Small Arms	SMALL ARMS
Honokoa	74552726	22671	745510.00	2272602.00	0	20mm Projectile	U.S. PROJECTILE, 20-MM, HE, M97
Seagull	74552727	32969	745536.00	2272782.00	4	Bomb	U.S. BOMB, 3-LB, PRACTICE, MK 3, MK 4, MK 5, AN-MK 23, & MK 43
Seagull	74552727	32940	745540.00	2272786.00	6	Bomb	U.S. BOMB, 25-LB, PRACTICE, MK 76
Seagull	74552727	32941	745585.00	2272786.00	6	Bomb	U.S. BOMB, 25-LB, PRACTICE, MK 76
Seagull	74552727	32967	745542.00	2272729.00	6	Bomb	U.S. BOMB, 25-LB, PRACTICE, MK 76
Seagull	74552727	32930	745526.00	2272713.00	10	Bomb	U.S. BOMB, 25-LB, PRACTICE, MK 76
Seagull	74552727	32932	745542.00	2272727.00	10	Bomb	U.S. BOMB, 25-LB, PRACTICE, MK 76
Seagull	74552727	32968	745505.00	2272730.00	10	Bomb	U.S. BOMB, 3-LB, PRACTICE, MK 3, MK 4, MK 5, AN-MK 23, & MK 43
Seagull	74552727	32949	745573.00	2272796.00	12	Bomb	U.S. BOMB, 25-LB, PRACTICE, MK 76
Seagull	74552727	32935	745531.00	2272780.00	14	Bomb	U.S. BOMB, 25-LB, PRACTICE, MK 76
Seagull	74552727	32936	745531.00	2272780.00	14	Bomb	U.S. BOMB, 25-LB, PRACTICE, MK 76
Seagull	74552727	32970	745550.00	2272769.00	15	Bomb	U.S. BOMB, 3-LB, PRACTICE, MK 3, MK 4, MK 5, AN-MK 23, & MK 43
Seagull	74552727	32938	745550.00	2272783.00	16	Bomb	U.S. BOMB, 25-LB, PRACTICE, MK 76

Data query completed 9/7/04  
Sorted by GMU

UXO Summary  
Tier One and Tier Two UXO-Cleared Areas

Work Area	GMU	Barcode ID	UTMX	UTMY	Depth (Inches)	UXO Type	UXO Nomenclature
Seagull	74552727	32942	745503.00	2272788.00	16	Bomb	U.S. BOMB, 25-LB, PRACTICE, MK 76
Seagull	74552727	32944	745560.00	2272790.00	16	Bomb	U.S. BOMB, 25-LB, PRACTICE, MK 76
Seagull	74552727	32931	745577.00	2272721.00	18	Bomb	U.S. BOMB, 25-LB, PRACTICE, MK 76
Seagull	74552727	32937	745573.00	2272781.00	18	Bomb	U.S. BOMB, 25-LB, PRACTICE, MK 76
Seagull	74552727	32943	745555.00	2272788.00	18	Bomb	U.S. BOMB, 25-LB, PRACTICE, MK 76
Seagull	74552727	32933	745594.00	2272777.00	20	Bomb	U.S. BOMB, 25-LB, PRACTICE, MK 76
Seagull	74552727	32971	745577.00	2272768.00	20	Bomb	U.S. BOMB, 3-LB, PRACTICE, MK 3, MK 4, MK 5, AN- MK 23, & MK 43
Seagull	74552727	32939	745590.00	2272784.00	24	Bomb	U.S. BOMB, 25-LB, PRACTICE, MK 76
Seagull	74552727	32945	745558.00	2272790.00	24	Bomb	U.S. BOMB, 25-LB, PRACTICE, MK 76
Seagull	74552727	32950	745582.00	2272796.00	24	Bomb	U.S. BOMB, 25-LB, PRACTICE, MK 76
Seagull	74552727	32954	745569.00	2272797.00	24	Bomb	U.S. BOMB, 25-LB, PRACTICE, MK 76
Seagull	74552727	32962	745590.00	2272799.00	24	Bomb	U.S. BOMB, 25-LB, PRACTICE, MK 76
Seagull	74552727	32966	745565.00	2272727.00	24	Bomb	U.S. BOMB, 25-LB, PRACTICE, MK 76
Seagull	74552727	32972	745567.00	2272766.00	24	Bomb	U.S. BOMB, 3-LB, PRACTICE, MK 3, MK 4, MK 5, AN- MK 23, & MK 43
Seagull	74552727	32946	745558.00	2272790.00	30	Bomb	U.S. BOMB, 25-LB, PRACTICE, MK 76
Seagull	74552727	32948	745560.00	2272796.00	30	Bomb	U.S. BOMB, 25-LB, PRACTICE, MK 76
Seagull	74552727	32964	745582.00	2272799.00	30	Bomb	U.S. BOMB, 25-LB, PRACTICE, MK 76
Seagull	74552727	32934	745599.00	2272778.00	36	Bomb	U.S. BOMB, 25-LB, PRACTICE, MK 76
Seagull	74552727	32947	745576.00	2272796.00	36	Bomb	U.S. BOMB, 25-LB, PRACTICE, MK 76
Seagull	74552727	32951	745577.00	2272797.00	36	Bomb	U.S. BOMB, 25-LB, PRACTICE, MK 76
Seagull	74552727	32952	745577.00	2272797.00	36	Bomb	U.S. BOMB, 25-LB, PRACTICE, MK 76
Seagull	74552727	32953	745577.00	2272797.00	36	Bomb	U.S. BOMB, 25-LB, PRACTICE, MK 76
Seagull	74552727	32955	745547.00	2272797.00	36	Bomb	U.S. BOMB, 25-LB, PRACTICE, MK 76
Seagull	74552727	32959	745560.00	2272799.00	36	Bomb	U.S. BOMB, 25-LB, PRACTICE, MK 76
Seagull	74552727	32960	745570.00	2272799.00	36	Bomb	U.S. BOMB, 25-LB, PRACTICE, MK 76
Seagull	74552727	32965	745589.00	2272799.00	36	Bomb	U.S. BOMB, 25-LB, PRACTICE, MK 76
Seagull	74552727	32956	745560.00	2272798.00	40	Bomb	U.S. BOMB, 25-LB, PRACTICE, MK 76
Seagull	74552727	32957	745594.00	2272799.00	40	Bomb	U.S. BOMB, 25-LB, PRACTICE, MK 76
Seagull	74552727	32958	745594.00	2272799.00	40	Bomb	U.S. BOMB, 25-LB, PRACTICE, MK 76
Seagull	74552727	32961	745576.00	2272799.00	40	Bomb	U.S. BOMB, 25-LB, PRACTICE, MK 76
Seagull	74552727	32963	745586.00	2272799.00	40	Bomb	U.S. BOMB, 25-LB, PRACTICE, MK 76
Seagull	74552727	32973	745599.00	2272799.00	0	OE Component	U.S. BOMB, SIGNAL CARTRIDGE, CXU-3/B, MK 4 & MK 5
Seagull	74552727	32974	745599.00	2272799.00	0	OE Component	U.S. BOMB, SIGNAL CARTRIDGE, CXU-3/B, MK 4 & MK 5
Seagull	74552727	41002	745599.60	2272777.80	20	Projectile	U.S. PROJECTILE, 5-IN, HE, MK 35
Seagull	74552727	32924	745542.00	2272719.00	3	Rocket	U.S. WARHEAD, ROCKET, 2.75-IN, FRAG, MK 1
Seagull	74552727	32925	745583.00	2272733.00	12	Rocket	U.S. WARHEAD, ROCKET, 2.75-IN, FRAG, MK 1
Seagull	74552727	32926	745578.00	2272733.00	12	Rocket	U.S. WARHEAD, ROCKET, 2.75-IN, FRAG, MK 1
Seagull	74552727	32927	745530.00	2272737.00	12	Rocket	U.S. WARHEAD, ROCKET, 2.75-IN, FRAG, MK 1
Seagull	74552727	32929	745525.00	2272740.00	15	Rocket	U.S. WARHEAD, ROCKET, 2.75-IN, FRAG, MK 1
Seagull	74552727	32928	745504.00	2272737.00	24	Rocket	U.S. WARHEAD, ROCKET, 2.75-IN, FRAG, MK 1
Seagull	74552728	32849	745565.00	2272820.00	0	20mm Projectile	U.S. PROJECTILE, 20-MM, HE, M97
Seagull	74552728	32846	745565.00	2272820.00	0	Bomb	U.S. BOMB, 3-LB, PRACTICE, MK 3, MK 4, MK 5, AN- MK 23, & MK 43
Seagull	74552728	32847	745565.00	2272820.00	0	Bomb	U.S. BOMB, 25-LB, PRACTICE, MK 76

Data query completed 9/7/04  
Sorted by GMU



UXO Summary  
Tier One and Tier Two UXO-Cleared Areas

Work Area	GMU	Barcode ID	UTMX	UTMY	Depth (Inches)	UXO Type	UXO Nomenclature
Seagull	74552728	41029	745579.00	2272838.00	4	Bomb	U.S. BOMB, 25-LB, PRACTICE, MK 76
Seagull	74552728	41023	745586.00	2272813.00	12	Bomb	U.S. BOMB, 25-LB, PRACTICE, MK 76
Seagull	74552728	41024	745587.00	2272812.00	12	Bomb	U.S. BOMB, 25-LB, PRACTICE, MK 76
Seagull	74552728	41025	745587.00	2272804.00	18	Bomb	U.S. BOMB, 25-LB, PRACTICE, MK 76
Seagull	74552728	41026	745584.00	2272807.00	18	Bomb	U.S. BOMB, 25-LB, PRACTICE, MK 76
Seagull	74552728	41022	745590.00	2272858.00	24	Bomb	U.S. BOMB, 25-LB, PRACTICE, MK 76
Seagull	74552728	41028	745580.00	2272804.00	24	Bomb	U.S. BOMB, 25-LB, PRACTICE, MK 76
Seagull	74552728	41027	745585.00	2272805.00	30	Bomb	U.S. BOMB, 25-LB, PRACTICE, MK 76
Seagull	74552728	41019	745592.00	2272829.00	36	Bomb	U.S. BOMB, 25-LB, PRACTICE, MK 76
Seagull	74552728	41020	745591.00	2272851.00	36	Bomb	U.S. BOMB, 25-LB, PRACTICE, MK 76
Seagull	74552728	41021	745590.00	2272822.00	48	Bomb	U.S. BOMB, 25-LB, PRACTICE, MK 76
Seagull	74552728	41032	745588.00	2272826.00	12	Rocket	U.S. WARHEAD, ROCKET, 2.75-IN, FRAG, MK 1
Seagull	74552728	41034	745587.00	2272804.00	18	Rocket	U.S. WARHEAD, ROCKET, 2.75-IN, FRAG, MK 1
Seagull	74552728	41030	745591.00	2272810.00	24	Rocket	U.S. WARHEAD, ROCKET, 2.75-IN, FRAG, MK 1
Seagull	74552728	41031	745590.00	2272822.00	48	Rocket	U.S. WARHEAD, ROCKET, 2.75-IN, FRAG, MK 1
Seagull	74552728	41033	745587.00	2272822.00	48	Rocket	U.S. WARHEAD, ROCKET, 2.75-IN, FRAG, MK 1
Seagull	74552728	32848	745565.00	2272820.00	0	Small Arms	SMALL ARMS
Seagull	74552728	41035	745599.00	2272851.00	0	Small Arms	SMALL ARMS
Seagull	74552729	30119	745596.00	2272908.00	0	20mm Projectile	U.S. PROJECTILE, 20-MM, HE, M97
Seagull	74552729	30118	745518.00	2272915.00	0	Bomb	U.S. BOMB, 25-LB, PRACTICE, MK 76
Seagull	74552729	41038	745531.00	2272929.00	16	Bomb	U.S. BOMB, 25-LB, PRACTICE, MK 76
Seagull	74552729	41041	745508.00	2272926.00	16	Bomb	U.S. BOMB, 25-LB, PRACTICE, MK 76
Seagull	74552729	41039	745511.00	2272968.00	18	Bomb	U.S. BOMB, 25-LB, PRACTICE, MK 76
Seagull	74552729	41040	745511.00	2272968.00	18	Bomb	U.S. BOMB, 25-LB, PRACTICE, MK 76
Seagull	74552729	41042	745568.00	2272960.00	18	Bomb	U.S. BOMB, 25-LB, PRACTICE, MK 76
Seagull	74552729	41043	745539.46	2272954.20	36	Bomb	U.S. BOMB, 250-LB, GP, AN-M57
Seagull	74552729	30116	745517.44	2272987.30	0	Projectile	U.S. PROJECTILE, 5-IN, HE, MK 35
Seagull	74552729	30117	745507.16	2272948.10	0	Rocket	U.S. WARHEAD, ROCKET, 2.75-IN, FRAG, MK 1
Seagull	74552729	30120	745596.00	2272908.00	0	Small Arms	SMALL ARMS
Seagull	74552730	35410	745505.00	2273095.00	0	Bomb	U.S. BOMB, 25-LB, PRACTICE, MK 76
Seagull	74552730	35403	745584.02	2273064.30	0	OE Component	U.S. BOMB, IGNITER, WP, M23
Seagull	74552730	35404	745522.85	2273029.70	0	OE Component	U.S. BOMB, IGNITER, WP, M23
Seagull	74552730	35411	745580.00	2273103.00	0	OE Component	U.S. FUZE, PROJECTILE, AD, MK 43, MK 54, MK 55, AND MK 89
Seagull	74552730	30854	745565.00	2273012.00	24	Projectile	PROJECTILE, 5-IN, HE, MK 49
Seagull	74552730	30852	745502.00	2273006.00	36	Projectile	U.S. PROJECTILE, 5-IN, ILLUMINATION, MK 30
Seagull	74552730	35405	745554.00	2273050.00	0	Propellant	MOTOR, ROCKET (UNKNOWN MK)
Seagull	74552730	35406	745554.00	2273050.00	0	Propellant	MOTOR, ROCKET (UNKNOWN MK)
Seagull	74552730	35407	745555.00	2273096.00	0	Propellant	MOTOR, ROCKET (UNKNOWN MK)
Seagull	74552730	30851	745532.00	2273062.00	6	Propellant	PROPELLANT
Seagull	74552730	30853	745539.00	2273003.00	0	Rocket	U.S. WARHEAD, ROCKET, 2.75-IN, FRAG, MK 1
Seagull	74552730	35408	745533.00	2273019.00	0	Rocket	U.S. WARHEAD, ROCKET, 2.75-IN, FRAG, MK 1
Seagull	74552731	35412	745501.00	2273101.00	0	20mm Projectile	U.S. PROJECTILE, 20-MM, HE, M97
Seagull	74552731	35413	745587.00	2273169.00	0	Bomb	U.S. BOMB, 25-LB, PRACTICE, MK 76
Seagull	74552731	39164	745502.00	2273170.00	30	Bomb	U.S. BOMB, 25-LB, PRACTICE, MK 76
Seagull	74552731	39162	745573.00	2273196.00	10	Projectile	U.S. PROJECTILE, 5-IN, HE, MK 35
Seagull	74552731	39163	745550.00	2273125.00	6	Rocket	U.S. WARHEAD, ROCKET, 2.75-IN, FRAG, MK 1
Seagull	74552732	28660	745521.00	2273205.00	0	20mm Projectile	U.S. PROJECTILE, 20-MM, HE, M97

Data query completed 9/7/04  
Sorted by GMU

UXO Summary  
Tier One and Tier Two UXO-Cleared Areas

Work Area	GMU	Barcode ID	UTMX	UTMY	Depth (Inches)	UXO Type	UXO Nomenclature
Seagull	74552732	41048	745518.29	2273239.70	0	Bomb	U.S. BOMB, 25-LB, PRACTICE, MK 76
Seagull	74552732	28659	745521.00	2273205.00	0	Propellant	MOTOR, ROCKET, 2.75-IN, MK 43 & MK 31
Honokoa	74552733	41050	745599.00	2273399.00	0	20mm Projectile	U.S. PROJECTILE, 20-MM, HE, M97
Honokoa	74552733	41049	745561.95	2273366.20	0	Rocket	U.S. WARHEAD, ROCKET, 2.75-IN, FRAG, MK 1
Honokoa	74552734	41051	745562.14	2273425.10	0	OE Component	U.S. BOMB, IGNITER, WP, M23
Honokoa	74552736	41457	745552.00	2273673.00	12	20mm Projectile	U.S. PROJECTILE, 20-MM, HE, M97
Honokoa	74552736	41455	745552.00	2273673.00	12	Bomb	U.S. BOMB, 3-LB, PRACTICE, MK 3, MK 4, MK 5, AN- MK 23. & MK 43
Honokoa	74552736	41462	745552.00	2273673.00	12	Grenade	U.S. GRENADE, HAND, SMOKE, (WP), M18
Honokoa	74552736	41456	745552.00	2273673.00	12	OE Component	ELECTRIC SQUIB
Honokoa	74552736	41476	745552.00	2273673.00	12	OE Component	FUZE, TIME, M700
Honokoa	74552736	41463	745552.00	2273673.00	12	Projectile	U.S. CARTRIDGE, 40-MM, HE, M383, M384, & M677
Honokoa	74552736	41464	745552.00	2273673.00	12	Projectile	U.S. CARTRIDGE, 40-MM, HE, M383, M384, & M677
Honokoa	74552736	41477	745552.00	2273673.00	12	Propellant	PROPELLANT
Honokoa	74552736	41478	745552.00	2273673.00	12	Pyrotechnics	U.S. SIGNAL, FLARE, MARINE, MK 13
Honokoa	74552736	41459	745552.00	2273673.00	12	Rocket	U.S. WARHEAD, ROCKET, 2.75-IN, FRAG, MK 1
Honokoa	74552736	41460	745552.00	2273673.00	12	Rocket	U.S. WARHEAD, ROCKET, 2.75-IN, FRAG, MK 1
Honokoa	74552736	41458	745552.00	2273673.00	12	Small Arms	SMALL ARMS
Seagull	74552736	41461	745652.00	2273673.00	12	Grenade	U.S. GRENADE, HAND, SMOKE, (WP), M18
Honokoa	74552738	35936	745599.00	2273801.00	0	20mm Projectile	U.S. PROJECTILE, 20-MM, HE, M97
Honokoa	74552738	35937	745517.00	2273870.00	0	OE Component	U.S. FUZE, PROJECTILE, BD, MK 19, MK 20, MK 21, MK 28, MK 48, & MK 64
Honokoa	74552739	32977	745508.11	2273967.30	0	Mortar	U.S. CARTRIDGE, 81-MM, SMOKE, WP, M375
North Coast	74552754	28528	745502.00	2275404.00	0	20mm Projectile	U.S. PROJECTILE, 20-MM, HE, M97
North Coast	74552755	28531	745599.00	2275599.00	0	20mm Projectile	U.S. PROJECTILE, 20-MM, HE, M97
North Coast	74552755	28532	745599.00	2275599.00	0	OE Component	U.S. FUZE, PROJECTILE, AD, MK 43, MK 54, MK 55, AND MK 89
North Coast	74552756	28534	745599.02	2275600.00	0	Small Arms	SMALL ARMS
Waikahalulu	74562702	45449	745641.00	2270687.00	0	OE Component	U.S. FUZE, PROJECTILE, BD, MK 19, MK 20, MK 21, MK 28, MK 48, & MK 64
Waikahalulu	74562706	45284	745665.00	2270684.00	0	Projectile	U.S. PROJECTILE, 5-IN, APHE, MK 32
Waikahalulu	74562706	45285	745652.00	2270685.00	0	Projectile	U.S. PROJECTILE, 5-IN, HE, MK 35
Waikahalulu	74562720	17805	745699.00	2272001.00	0	20mm Projectile	U.S. PROJECTILE, 20-MM, HE, M97
Waikahalulu	74562720	17804	745699.00	2272001.00	0	Small Arms	SMALL ARMS
K-1 Road	74562721	7062	745601.57	2272198.10	12	20mm Projectile	PROJECTILE, 20-MM (UNKNOWN MK)
Honokoa	74562722	15002	745610.00	2272230.00	0	Projectile	U.S. PROJECTILE, 40-MM, HE, MK 1, MK 2, & MK 3
K-1 Road	74562722	10866	745599.72	2272198.90	0	20mm Projectile	PROJECTILE, 20-MM (UNKNOWN MK)
K-1 Road	74562722	40581	745601.00	2272201.00	0	20mm Projectile	U.S. PROJECTILE, 20-MM, HE, M97
K-1 Road	74562722	8009	745609.37	2272213.60	8	Bomb	U.S. BOMB, 100-LB, GP, AN-M30
K-1 Road	74562722	40582	745601.00	2272201.00	0	Small Arms	SMALL ARMS
Honokoa	74562723	22305	745600.02	2272399.00	0	Small Arms	SMALL ARMS
Honokoa	74562724	35326	745601.00	2272401.00	0	20mm Projectile	U.S. PROJECTILE, 20-MM, HE, M97
Honokoa	74562724	35324	745601.00	2272401.00	0	Raw Explosives	RAW EXPLOSIVES
Honokoa	74562724	35325	745601.00	2272401.00	0	Small Arms	SMALL ARMS
Honokoa	74562726	22709	745644.00	2272633.00	0	20mm Projectile	U.S. PROJECTILE, 20-MM, HE, M97
Honokoa	74562726	22711	745614.00	2272692.00	0	OE Component	U.S. BOMB, SIGNAL CARTRIDGE, CXU-3/B, MK 4 & MK 5
Honokoa	74562726	22710	745644.00	2272633.00	0	Small Arms	SMALL ARMS

Data query completed 9/7/04  
Sorted by GMU

UXO Summary  
Tier One and Tier Two UXO-Cleared Areas

Work Area	GMU	Barcode ID	UTMX	UTMY	Depth (Inches)	UXO Type	UXO Nomenclature
Honokoa	74562727	29975	745691.00	2272761.00	0	20mm Projectile	U.S. PROJECTILE, 20-MM, HE, M97
Honokoa	74562727	35437	745695.00	2272795.00	0	20mm Projectile	U.S. PROJECTILE, 20-MM, HE, M97
Honokoa	74562727	29976	745691.00	2272761.00	0	Bomb	U.S. BOMB, 3-LB, PRACTICE, MK 3, MK 4, MK 5, AN- MK 23, & MK 43
Honokoa	74562727	35445	745616.30	2272791.70	0	Bomb	U.S. BOMB, 3-LB, PRACTICE, MK 3, MK 4, MK 5, AN- MK 23, & MK 43
Honokoa	74562727	35446	745621.60	2272793.40	0	Bomb	U.S. BOMB, 3-LB, PRACTICE, MK 3, MK 4, MK 5, AN- MK 23, & MK 43
Honokoa	74562727	35447	745653.20	2272797.50	0	Bomb	U.S. BOMB, 3-LB, PRACTICE, MK 3, MK 4, MK 5, AN- MK 23, & MK 43
Honokoa	74562727	35448	745665.00	2272703.00	0	Bomb	U.S. BOMB, 25-LB, PRACTICE, MK 76
Honokoa	74562727	35449	745620.00	2272716.00	0	Bomb	U.S. BOMB, 25-LB, PRACTICE, MK 76
Honokoa	74562727	35450	745675.00	2272727.00	0	Bomb	U.S. BOMB, 25-LB, PRACTICE, MK 76
Honokoa	74562727	35451	745634.00	2272736.00	0	Bomb	U.S. BOMB, 25-LB, PRACTICE, MK 76
Honokoa	74562727	35452	745655.00	2272744.00	0	Bomb	U.S. BOMB, 25-LB, PRACTICE, MK 76
Honokoa	74562727	35453	745620.00	2272744.00	0	Bomb	U.S. BOMB, 25-LB, PRACTICE, MK 76
Honokoa	74562727	35454	745610.00	2272745.00	0	Bomb	U.S. BOMB, 25-LB, PRACTICE, MK 76
Honokoa	74562727	35455	745675.00	2272748.00	0	Bomb	U.S. BOMB, 25-LB, PRACTICE, MK 76
Honokoa	74562727	35456	745690.00	2272749.00	0	Bomb	U.S. BOMB, 25-LB, PRACTICE, MK 76
Honokoa	74562727	35457	745690.00	2272749.00	0	Bomb	U.S. BOMB, 25-LB, PRACTICE, MK 76
Honokoa	74562727	35458	745626.00	2272752.00	0	Bomb	U.S. BOMB, 25-LB, PRACTICE, MK 76
Honokoa	74562727	35459	745630.00	2272757.00	0	Bomb	U.S. BOMB, 25-LB, PRACTICE, MK 76
Honokoa	74562727	35460	745624.00	2272758.00	0	Bomb	U.S. BOMB, 25-LB, PRACTICE, MK 76
Honokoa	74562727	35461	745685.00	2272759.00	0	Bomb	U.S. BOMB, 25-LB, PRACTICE, MK 76
Honokoa	74562727	35462	745628.00	2272760.00	0	Bomb	U.S. BOMB, 25-LB, PRACTICE, MK 76
Honokoa	74562727	35463	745613.00	2272761.00	0	Bomb	U.S. BOMB, 25-LB, PRACTICE, MK 76
Honokoa	74562727	35464	745674.00	2272767.00	0	Bomb	U.S. BOMB, 25-LB, PRACTICE, MK 76
Honokoa	74562727	35465	745664.00	2272768.30	0	Bomb	U.S. BOMB, 25-LB, PRACTICE, MK 76
Honokoa	74562727	35466	745633.70	2272771.10	0	Bomb	U.S. BOMB, 25-LB, PRACTICE, MK 76
Honokoa	74562727	35467	745665.90	2272772.90	0	Bomb	U.S. BOMB, 25-LB, PRACTICE, MK 76
Honokoa	74562727	35468	745691.60	2272772.30	0	Bomb	U.S. BOMB, 25-LB, PRACTICE, MK 76
Honokoa	74562727	35469	745618.50	2272781.70	0	Bomb	U.S. BOMB, 25-LB, PRACTICE, MK 76
Honokoa	74562727	35470	745641.20	2272777.10	0	Bomb	U.S. BOMB, 25-LB, PRACTICE, MK 76
Honokoa	74562727	39699	745606.49	2272783.60	36	Bomb	BOMB, 260-LB, FRAG, AN-M81
Honokoa	74562727	29974	745691.00	2272761.00	0	OE Component	U.S. BOMB, SIGNAL CARTRIDGE, CXU-3/B, MK 4 & MK 5
Honokoa	74562727	29977	745691.00	2272761.00	0	OE Component	U.S. BOMB, SIGNAL CARTRIDGE, CXU-3/B, MK 4 & MK 5
Honokoa	74562727	29963	745691.00	2272761.00	0	Propellant	U.S. MOTOR, ROCKET, 2.75-IN, MKS 1, 2, 3, AND 4, AND MK 40
Honokoa	74562727	29964	745691.00	2272761.00	0	Propellant	U.S. MOTOR, ROCKET, 2.75-IN, MKS 1, 2, 3, AND 4, AND MK 40
Honokoa	74562727	29965	745691.00	2272761.00	0	Propellant	U.S. MOTOR, ROCKET, 2.75-IN, MKS 1, 2, 3, AND 4, AND MK 40
Honokoa	74562727	29966	745691.00	2272761.00	0	Propellant	U.S. MOTOR, ROCKET, 2.75-IN, MKS 1, 2, 3, AND 4, AND MK 40
Honokoa	74562727	29967	745691.00	2272761.00	0	Propellant	U.S. MOTOR, ROCKET, 2.75-IN, MKS 1, 2, 3, AND 4, AND MK 40

Data query completed 9/7/04  
Sorted by GMU

UXO Summary  
Tier One and Tier Two UXO-Cleared Areas

Work Area	GMU	Barcode ID	UTMX	UTMY	Depth (Inches)	UXO Type	UXO Nomenclature
Honokoa	74562727	29968	745691.00	2272761.00	0	Propellant	U.S. MOTOR, ROCKET, 2.75-IN, MKS 1, 2, 3, AND 4, AND MK 40
Honokoa	74562727	29969	745691.00	2272761.00	0	Propellant	U.S. MOTOR, ROCKET, 2.75-IN, MKS 1, 2, 3, AND 4, AND MK 40
Honokoa	74562727	29970	745691.00	2272761.00	0	Rocket	U.S. WARHEAD, ROCKET, 2.75-IN, FRAG, MK 1
Honokoa	74562727	29971	745691.00	2272761.00	0	Rocket	U.S. WARHEAD, ROCKET, 2.75-IN, FRAG, MK 1
Honokoa	74562727	29972	745691.00	2272761.00	0	Rocket	U.S. WARHEAD, ROCKET, 2.75-IN, FRAG, MK 1
Honokoa	74562727	29973	745691.00	2272761.00	0	Rocket	U.S. WARHEAD, ROCKET, 2.75-IN, FRAG, MK 1
Honokoa	74562727	35439	745661.00	2272730.00	0	Rocket	U.S. WARHEAD, ROCKET, 2.75-IN, FRAG, MK 1
Honokoa	74562727	35440	745666.00	2272747.00	0	Rocket	U.S. WARHEAD, ROCKET, 2.75-IN, FRAG, MK 1
Honokoa	74562727	35441	745638.00	2272752.00	0	Rocket	U.S. WARHEAD, ROCKET, 2.75-IN, FRAG, MK 1
Honokoa	74562727	35442	745652.00	2272757.00	0	Rocket	U.S. WARHEAD, ROCKET, 2.75-IN, FRAG, MK 1
Honokoa	74562727	35443	745698.00	2272764.00	0	Rocket	U.S. WARHEAD, ROCKET, 2.75-IN, FRAG, MK 1
Honokoa	74562727	35444	745626.00	2272785.00	0	Rocket	U.S. WARHEAD, ROCKET, 2.75-IN, FRAG, MK 1
Honokoa	74562727	29978	745691.00	2272761.00	0	Small Arms	SMALL ARMS
Honokoa	74562727	35438	745695.00	2272795.00	0	Small Arms	SMALL ARMS
Honokoa	74562728	32845	745640.00	2272850.00	0	20mm Projectile	U.S. PROJECTILE, 20-MM, HE, M97
Honokoa	74562728	45126	745605.00	2272895.00	0	20mm Projectile	U.S. PROJECTILE, 20-MM, HE, M97
Honokoa	74562728	45129	745605.00	2272895.00	0	Bomb	U.S. BOMB, 3-LB, PRACTICE, MK 3, MK 4, MK 5, AN-MK 23. & MK 43
Honokoa	74562728	45127	745613.00	2272804.00	36	Bomb	U.S. BOMB, 25-LB, PRACTICE, MK 76
Honokoa	74562728	45128	745608.00	2272806.00	48	Bomb	U.S. BOMB, 25-LB, PRACTICE, MK 76
Honokoa	74562728	30855	745602.00	2272816.00	6	Rocket	U.S. WARHEAD, ROCKET, 2.75-IN, FRAG, MK 1
Honokoa	74562728	30860	745605.00	2272813.00	10	Rocket	U.S. WARHEAD, ROCKET, 2.75-IN, FRAG, MK 1
Honokoa	74562728	30861	745610.00	2272810.00	12	Rocket	U.S. WARHEAD, ROCKET, 2.75-IN, FRAG, MK 1
Honokoa	74562728	45130	745626.00	2272803.00	18	Rocket	U.S. WARHEAD, ROCKET, 2.75-IN, FRAG, MK 1
Honokoa	74562728	45131	745620.00	2272805.00	18	Rocket	U.S. WARHEAD, ROCKET, 2.75-IN, FRAG, MK 1
Honokoa	74562728	30856	745601.00	2272809.00	20	Rocket	U.S. WARHEAD, ROCKET, 2.75-IN, FRAG, MK 1
Honokoa	74562728	30858	745603.00	2272845.00	24	Rocket	U.S. WARHEAD, ROCKET, 2.75-IN, FRAG, MK 1
Honokoa	74562728	45132	745625.00	2272805.00	24	Rocket	U.S. WARHEAD, ROCKET, 2.75-IN, FRAG, MK 1
Honokoa	74562728	45540	745666.00	2272885.00	24	Rocket	U.S. WARHEAD, ROCKET, 2.75-IN, FRAG, MK 1
Honokoa	74562728	30859	745603.00	2272813.00	40	Rocket	U.S. WARHEAD, ROCKET, 2.75-IN, FRAG, MK 1
Honokoa	74562728	30862	745610.00	2272801.00	40	Rocket	U.S. WARHEAD, ROCKET, 2.75-IN, FRAG, MK 1
Honokoa	74562728	30857	745603.00	2272829.00	45	Rocket	U.S. WARHEAD, ROCKET, 2.75-IN, FRAG, MK 1
Honokoa	74562728	32844	745640.00	2272850.00	0	Small Arms	SMALL ARMS
Honokoa	74562728	45125	745605.00	2272895.00	0	Small Arms	SMALL ARMS
Seagull	74562729	30111	745660.31	2272907.10	0	Bomb	U.S. BOMB, 100-LB, GP, AN-M30
Seagull	74562729	30113	745603.00	2272912.00	0	Bomb	U.S. BOMB, 25-LB, PRACTICE, MK 76
Seagull	74562729	30112	745662.37	2272919.70	0	Rocket	U.S. WARHEAD, ROCKET, 2.75-IN, FRAG, MK 1
Seagull	74562729	30114	745678.21	2272987.40	0	Small Arms	SMALL ARMS
Seagull	74562729	30850	745600.02	2272900.00	0	Small Arms	SMALL ARMS
Seagull	74562730	28656	745650.00	2273050.00	0	20mm Projectile	U.S. PROJECTILE, 20-MM, HE, M97
Seagull	74562730	28657	745650.00	2273050.00	0	Bomb	U.S. BOMB, 25-LB, PRACTICE, MK 76
Seagull	74562730	28658	745650.00	2273050.00	0	Bomb	U.S. BOMB, 25-LB, PRACTICE, MK 76
Seagull	74562730	41046	745621.17	2273068.20	32	Bomb	U.S. BOMB, 25-LB, PRACTICE, MK 76
Seagull	74562730	28655	745650.00	2273050.00	0	Small Arms	SMALL ARMS
Seagull	74562731	30122	745613.00	2273197.00	0	Bomb	U.S. BOMB, 25-LB, PRACTICE, MK 76
Seagull	74562731	30123	745696.00	2273189.00	0	Bomb	U.S. BOMB, 25-LB, PRACTICE, MK 76

Data query completed 9/7/04  
Sorted by GMU

UXO Summary  
Tier One and Tier Two UXO-Cleared Areas

Work Area	GMU	Barcode ID	UTMX	UTMY	Depth (Inches)	UXO Type	UXO Nomenclature
Seagull	74562731	39161	745693.00	2273171.00	30	Bomb	U.S. BOMB, 25-LB, PRACTICE, MK 76
Seagull	74562731	30121	745644.67	2273154.10	0	Projectile	U.S. PROJECTILE, 5-IN, HE, MK 35
Seagull	74562732	32976	745650.00	2273250.00	0	20mm Projectile	U.S. PROJECTILE, 20-MM, HE, M97
Seagull	74562732	41047	745667.31	2273259.10	0	Bomb	U.S. BOMB, 3-LB, PRACTICE, MK 3, MK 4, MK 5, AN-MK 23. & MK 43
Seagull	74562732	32975	745650.00	2273250.00	0	Small Arms	SMALL ARMS
Seagull	74562733	9244	745604.23	2273325.70	0	Bomb	U.S. BOMB, 25-LB, PRACTICE, MK 76
Seagull	74562733	10024	745694.45	2273396.60	0	Grenade	GRENADE, SMOKE (UNKNOWN MK)
Seagull	74562733	11002	745672.71	2273328.00	0	OE Component	U.S. BOMB, IGNITER, WP, M23
Seagull	74562734	14173	745701.91	2273498.90	0	20mm Projectile	PROJECTILE, 20-MM (UNKNOWN MK)
Seagull	74562734	10080	745644.10	2273424.50	0	Projectile	PROJECTILE, 40-MM, HE (UNKNOWN MK)
Seagull	74562734	15556	745635.10	2273471.90	12	Projectile	U.S. PROJECTILE, 3-IN, AA, MK 27 (HE)
Seagull	74562734	10076	745659.70	2273423.70	0	Rocket	U.S. WARHEAD, ROCKET, 2.75-IN, FRAG, MK 1
Seagull	74562734	11070	745600.02	2273400.00	0	Small Arms	SMALL ARMS
Seagull	74562735	11032	745601.13	2273500.20	0	20mm Projectile	PROJECTILE, 20-MM (UNKNOWN MK)
Seagull	74562735	10492	745688.28	2273590.10	1	Bomb	U.S. BOMB, 25-LB, PRACTICE, MK 76
Seagull	74562735	11059	745600.02	2273500.00	0	Small Arms	SMALL ARMS
Seagull	74562736	10061	745690.95	2273618.60	0	OE Component	FUZE, GRENADE (UNKNOWN MK)
Seagull	74562736	10712	745600.18	2273600.40	0	OE Component	BLASTING CAP
Seagull	74562736	11060	745600.02	2273600.00	0	Small Arms	SMALL ARMS
Honokoa	74562737	10709	745600.32	2273800.10	0	Mortar	U.S. CARTRIDGE, 81-MM, SMOKE, WP, M370
Honokoa	74562737	10710	745600.30	2273800.10	1	Mortar	U.S. CARTRIDGE, 81-MM, SMOKE, WP, M370
Seagull	74562737	11030	745601.10	2273702.10	0	20mm Projectile	PROJECTILE, 20-MM (UNKNOWN MK)
Seagull	74562737	10711	745688.82	2273703.50	1	Mortar	U.S. CARTRIDGE, 81-MM, SMOKE, WP, M370
Seagull	74562737	10060	745637.90	2273703.60	0	Pyrotechnics	FLARE, MISCELLANEOUS (UNKNOWN MK)
Honokoa	74562739	32978	745687.00	2273986.00	0	OE Component	BOOSTER
North Coast	74562758	28548	745699.99	2275900.00	0	20mm Projectile	U.S. PROJECTILE, 20-MM, HE, M97
North Coast	74562758	28549	745699.99	2275900.00	0	Small Arms	SMALL ARMS
Waikahalulu	74572695	45435	745795.00	2269505.00	0	Bomb	U.S. BOMB, 25-LB, PRACTICE, MK 76
Waikahalulu	74572701	45448	745770.04	2270181.40	0	Rocket	U.S. WARHEAD, ROCKET, 2.75-IN, FRAG, MK 1
Waikahalulu	74572704	45450	745753.12	2270431.30	0	Projectile	U.S. PROJECTILE, 5-IN, APHE, MK 32
Waikahalulu	74572706	45451	745787.00	2270618.00	0	Projectile	U.S. CARTRIDGE, 40-MM, HE, M383, M384, & M677
K-1 Road	74572719	7917	745701.27	2271996.30	0	20mm Projectile	U.S. PROJECTILE, 20-MM, HE, M97
K-1 Road	74572719	8229	745701.12	2271902.10	0	20mm Projectile	U.S. PROJECTILE, 20-MM, HE, M97
K-1 Road	74572719	11020	745701.00	2271901.00	0	20mm Projectile	PROJECTILE, 20-MM (UNKNOWN MK)
K-1 Road	74572719	7918	745700.95	2271996.80	0	OE Component	U.S. FUZE, BOMB, NOSE, M103, M139, & M140
K-1 Road	74572719	10676	745776.07	2272097.80	0	Projectile	PROJECTILE, 5-IN, PRACTICE (UNKNOWN MK)
K-1 Road	74572719	11004	745701.00	2271901.00	0	Propellant	PROPELLANT
K-1 Road	74572719	11007	745701.00	2271901.00	0	Propellant	PROPELLANT
K-1 Road	74572719	8230	745703.62	2271906.10	0	Small Arms	SMALL ARMS
K-1 Road	74572719	11035	745701.00	2271901.00	0	Small Arms	SMALL ARMS
K-1 Road	74572720	7338	745705.57	2272001.30	0	20mm Projectile	U.S. PROJECTILE, 20-MM, HE, M97
K-1 Road	74572720	8534	745797.73	2272099.30	0	20mm Projectile	PROJECTILE, 20-MM (UNKNOWN MK)
K-1 Road	74572720	10953	745701.79	2272000.00	0	20mm Projectile	U.S. PROJECTILE, 20-MM, HE, M97
K-1 Road	74572720	7333	745759.69	2272030.30	16	Bomb	U.S. BOMB, 100-LB, GP, AN-M30
K-1 Road	74572720	7335	745740.96	2272028.90	25	Bomb	U.S. BOMB, 100-LB, GP, AN-M30
K-1 Road	74572720	7334	745745.59	2272027.20	28	Bomb	U.S. BOMB, 100-LB, GP, AN-M30

Data query completed 9/7/04  
Sorted by GMU

UXO Summary  
Tier One and Tier Two UXO-Cleared Areas

Work Area	GMU	Barcode ID	UTMX	UTMY	Depth (Inches)	UXO Type	UXO Nomenclature
K-1 Road	74572720	7337	745724.94	2272076.40	36	Bomb	U.S. BOMB, 500-LB, DEMOLITION, HE, AN-M43 & AN-M64
K-1 Road	74572720	10951	745702.44	2271999.50	0	Propellant	PROPELLANT
K-1 Road	74572720	10952	745703.12	2271999.60	0	Small Arms	SMALL ARMS
Waikahalulu	74572720	7336	745699.49	2272037.40	26	Bomb	U.S. BOMB, 100-LB, GP, AN-M30
K-1 Road	74572721	7899	745798.65	2272188.90	0	20mm Projectile	PROJECTILE, 20-MM (UNKNOWN MK)
K-1 Road	74572721	8262	745799.31	2272199.70	0	20mm Projectile	U.S. PROJECTILE, 20-MM, HE, M97
K-1 Road	74572721	7897	745720.67	2272111.60	6	Bomb	U.S. BOMB, 100-LB, GP, AN-M30
K-1 Road	74572721	7898	745793.06	2272162.70	8	Bomb	U.S. BOMB, 500-LB, DEMOLITION, HE, AN-M43 & AN-M64
Naval Gun Fire Range	74572721	7901	745800.02	2272100.00	0	Small Arms	SMALL ARMS
K-1 Road	74572722	10867	745700.71	2272200.80	0	20mm Projectile	PROJECTILE, 20-MM (UNKNOWN MK)
K-1 Road	74572722	7061	745792.41	2272236.50	10	20mm Projectile	PROJECTILE, 20-MM (UNKNOWN MK)
K-1 Road	74572722	45456	745776.00	2272208.00	36	Bomb	U.S. BOMB, 100-LB, GP, AN-M30
K-1 Road	74572722	45457	745780.00	2272219.00	36	Bomb	U.S. BOMB, 100-LB, GP, AN-M30
K-1 Road	74572722	7641	745755.11	2272227.70	40	Bomb	U.S. BOMB, 500-LB, DEMOLITION, HE, AN-M43 & AN-M64
K-1 Road	74572722	7043	745793.60	2272244.50	48	Bomb	U.S. BOMB, 500-LB, DEMOLITION, HE, AN-M43 & AN-M64
K-1 Road	74572722	45454	745770.18	2272206.20	48	Bomb	U.S. BOMB, 500-LB, DEMOLITION, HE, AN-M43 & AN-M64
K-1 Road	74572722	45455	745770.00	2272201.00	48	Bomb	U.S. BOMB, 250-LB, GP, AN-M57
K-1 Road	74572722	10868	745700.71	2272200.80	0	Small Arms	SMALL ARMS
Honokoa	74572723	32584	745701.00	2272301.00	0	20mm Projectile	U.S. PROJECTILE, 20-MM, HE, M97
Honokoa	74572723	32583	745776.64	2272368.20	0	Bomb	U.S. BOMB, 100-LB, GP, AN-M30
Honokoa	74572724	32581	745701.00	2272401.00	0	20mm Projectile	U.S. PROJECTILE, 20-MM, HE, M97
Honokoa	74572724	32580	745787.26	2272491.50	0	OE Component	U.S. BOMB, IGNITER, WP, M13, M14, & AN-M15
Honokoa	74572724	32582	745701.00	2272401.00	0	Propellant	PROPELLANT
Honokoa	74572725	35328	745701.00	2272501.00	0	20mm Projectile	U.S. PROJECTILE, 20-MM, HE, M97
Honokoa	74572725	35329	745702.13	2272508.00	0	Projectile	U.S. PROJECTILE, 3-IN, AA, MK 27 (HE)
Honokoa	74572725	35327	745701.00	2272501.00	0	Small Arms	SMALL ARMS
Honokoa	74572726	22708	745799.02	2272600.00	0	20mm Projectile	U.S. PROJECTILE, 20-MM, HE, M97
Honokoa	74572726	22707	745799.02	2272600.00	0	Small Arms	SMALL ARMS
Seagull	74572727	29980	745700.02	2272700.00	0	20mm Projectile	U.S. PROJECTILE, 20-MM, HE, M97
Seagull	74572727	39702	745765.00	2272781.00	6	20mm Projectile	U.S. PROJECTILE, 20-MM, HE, M97
Seagull	74572727	29979	745700.02	2272700.00	0	Bomb	U.S. BOMB, 25-LB, PRACTICE, MK 76
Seagull	74572727	30750	745765.00	2272745.00	0	Bomb	U.S. BOMB, 3-LB, PRACTICE, MK 3, MK 4, MK 5, AN-MK 23, & MK 43
Seagull	74572727	30751	745765.00	2272745.00	0	Bomb	U.S. BOMB, 3-LB, PRACTICE, MK 3, MK 4, MK 5, AN-MK 23, & MK 43
Seagull	74572727	39710	745701.00	2272799.00	0	Bomb	U.S. BOMB, 25-LB, PRACTICE, MK 76
Seagull	74572727	39711	745701.00	2272799.00	0	Bomb	U.S. BOMB, 25-LB, PRACTICE, MK 76
Seagull	74572727	39712	745701.00	2272799.00	0	Bomb	U.S. BOMB, 25-LB, PRACTICE, MK 76
Seagull	74572727	39713	745701.00	2272799.00	0	Bomb	U.S. BOMB, 25-LB, PRACTICE, MK 76
Seagull	74572727	39714	745701.00	2272799.00	0	Bomb	U.S. BOMB, 25-LB, PRACTICE, MK 76
Seagull	74572727	39715	745701.00	2272799.00	0	Bomb	U.S. BOMB, 25-LB, PRACTICE, MK 76
Seagull	74572727	39716	745701.00	2272799.00	0	Bomb	U.S. BOMB, 25-LB, PRACTICE, MK 76

Data query completed 9/7/04  
Sorted by GMU

UXO Summary  
Tier One and Tier Two UXO-Cleared Areas

Work Area	GMU	Barcode ID	UTMX	UTMY	Depth (Inches)	UXO Type	UXO Nomenclature
Seagull	74572727	39706	745741.00	2272798.00	10	Bomb	U.S. BOMB, 3-LB, PRACTICE, MK 3, MK 4, MK 5, AN- MK 23, & MK 43
Seagull	74572727	39705	745748.00	2272792.00	40	Bomb	U.S. BOMB, 3-LB, PRACTICE, MK 3, MK 4, MK 5, AN- MK 23, & MK 43
Seagull	74572727	39708	745778.00	2272729.00	44	Bomb	U.S. BOMB, 25-LB, PRACTICE, MK 76
Seagull	74572727	39707	745760.00	2272741.00	48	Bomb	U.S. BOMB, 25-LB, PRACTICE, MK 76
Seagull	74572727	39709	745797.00	2272740.00	48	Bomb	U.S. BOMB, 25-LB, PRACTICE, MK 76
Seagull	74572727	39700	745711.07	2272789.20	40	OE Component	U.S. FUZE, BOMB, NOSE, MK 219, MK 19, & MK XIX
Seagull	74572727	39703	745701.00	2272787.00	24	Projectile	U.S. PROJECTILE, 40-MM, HE, MK 1, MK 2, & MK 3
Seagull	74572727	30752	745794.00	2272768.00	36	Projectile	U.S. PROJECTILE, 5-IN, HE, MK 35
Seagull	74572727	39701	745733.00	2272778.00	6	Pyrotechnics	FLARE, TRIP, M49
Seagull	74572727	30748	745766.00	2272747.00	0	Rocket	U.S. WARHEAD, ROCKET, 2.75-IN, FRAG, MK 1
Seagull	74572727	30749	745765.00	2272745.00	0	Rocket	U.S. WARHEAD, ROCKET, 2.75-IN, FRAG, MK 1
Seagull	74572727	39717	745701.00	2272799.00	0	Rocket	U.S. WARHEAD, ROCKET, 2.75-IN, FRAG, MK 1
Seagull	74572727	39718	745701.00	2272799.00	0	Rocket	U.S. WARHEAD, ROCKET, 2.75-IN, FRAG, MK 1
Seagull	74572727	39704	745730.00	2272794.00	6	Small Arms	SMALL ARMS
Seagull	74572728	32843	745750.00	2272850.00	0	20mm Projectile	U.S. PROJECTILE, 20-MM, HE, M97
Seagull	74572728	37971	745700.02	2272800.00	0	20mm Projectile	U.S. PROJECTILE, 20-MM, HE, M97
Seagull	74572728	32842	745750.00	2272850.00	0	Bomb	U.S. BOMB, 3-LB, PRACTICE, MK 3, MK 4, MK 5, AN- MK 23, & MK 43
Seagull	74572728	30758	745728.00	2272871.00	0	Projectile	U.S. PROJECTILE, 5-IN, HE, MK 35
Seagull	74572728	30759	745732.00	2272893.00	0	Rocket	U.S. WARHEAD, ROCKET, 2.75-IN, FRAG, MK 1
Seagull	74572728	39731	745710.00	2272802.00	6	Rocket	U.S. WARHEAD, ROCKET, 2.75-IN, FRAG, MK 1
Seagull	74572728	37972	745700.02	2272800.00	0	Small Arms	SMALL ARMS
Seagull	74572729	28653	745780.00	2272950.00	0	Bomb	U.S. BOMB, 25-LB, PRACTICE, MK 76
Seagull	74572729	28654	745780.00	2272950.00	0	Bomb	U.S. BOMB, 25-LB, PRACTICE, MK 76
Seagull	74572729	30757	745709.00	2272938.00	0	Rocket	U.S. WARHEAD, ROCKET, 2.75-IN, FRAG, MK 1
Seagull	74572729	30756	745728.00	2272960.00	6	Rocket	U.S. WARHEAD, ROCKET, 2.75-IN, FRAG, MK 1
Seagull	74572730	30136	745799.00	2273099.00	0	20mm Projectile	U.S. PROJECTILE, 20-MM, HE, M97
Seagull	74572730	30134	745756.31	2273034.10	0	OE Component	U.S. BOMB, IGNITER, WP, M23
Seagull	74572730	30135	745792.17	2273094.20	0	Projectile	U.S. PROJECTILE, 40-MM, HE, MK 1, MK 2, & MK 3
Seagull	74572730	30138	745799.00	2273099.00	0	Small Arms	SMALL ARMS
Seagull	74572731	30125	745705.09	2273131.60	0	Bomb	U.S. BOMB, 100-LB, GP, AN-M30
Seagull	74572731	30128	745716.00	2273169.00	0	Bomb	U.S. BOMB, 25-LB, PRACTICE, MK 76
Seagull	74572731	30129	745709.00	2273101.00	0	Bomb	U.S. BOMB, 25-LB, PRACTICE, MK 76
Seagull	74572731	30130	745787.00	2273167.00	0	Bomb	U.S. BOMB, 25-LB, PRACTICE, MK 76
Seagull	74572731	30126	745711.34	2273161.60	0	OE Component	U.S. BOMB, IGNITER, WP, M23
Seagull	74572731	30131	745789.00	2273110.00	0	Pyrotechnics	U.S. FLARE, AIRCRAFT, PARACHUTE, MK 24
Seagull	74572731	30132	745787.00	2273111.00	0	Pyrotechnics	U.S. FLARE, AIRCRAFT, PARACHUTE, MK 24
Seagull	74572731	30127	745786.27	2273166.10	0	Rocket	U.S. WARHEAD, ROCKET, 2.75-IN, FRAG, MK 1
Seagull	74572731	30133	745796.00	2273104.00	0	Small Arms	SMALL ARMS
Seagull	74572732	30139	745707.00	2273218.00	0	Bomb	U.S. BOMB, 25-LB, PRACTICE, MK 76
Seagull	74572732	39124	745760.00	2273290.00	13	Bomb	U.S. BOMB, 25-LB, PRACTICE, MK 76
Seagull	74572732	39125	745769.00	2273203.00	10	Rocket	U.S. WARHEAD, ROCKET, 2.75-IN, FRAG, MK 1
Seagull	74572733	10059	745740.00	2273365.00	0	OE Component	OE COMPONENT, MISCELLANEOUS
Seagull	74572733	11071	745740.00	2273360.00	0	Projectile	PROJECTILE, 40-MM, HE (UNKNOWN MK)
Seagull	74572733	10494	745783.36	2273364.10	36	Projectile	U.S. PROJECTILE, 5-IN, HE, MK 47

Data query completed 9/7/04  
Sorted by GMU

UXO Summary  
Tier One and Tier Two UXO-Cleared Areas

Work Area	GMU	Barcode ID	UTMX	UTMY	Depth (Inches)	UXO Type	UXO Nomenclature
Seagull	74572733	10495	745789.53	2273302.30	0	Rocket	U.S. WARHEAD, ROCKET, 2.75-IN, FRAG, MK 1
Seagull	74572733	10493	745748.65	2273397.60	12	Rocket	U.S. WARHEAD, ROCKET, 2.75-IN, FRAG, MK 1
Seagull	74572733	10497	745700.43	2273300.90	0	Small Arms	SMALL ARMS
Seagull	74572733	11054	745700.02	2273300.00	0	Small Arms	SMALL ARMS
Seagull	74572733	11063	745702.17	2273302.20	0	Small Arms	SMALL ARMS
Seagull	74572734	10047	745777.00	2273489.10	0	Bomb	U.S. BOMB, 25-LB, PRACTICE / SIMULATED, BDU-33/B
Seagull	74572734	10049	745700.02	2273400.00	0	OE Component	OE COMPONENT, MISCELLANEOUS
Seagull	74572734	10046	745738.40	2273473.20	0	Projectile	U.S. PROJECTILE, 40-MM, HE, MK 1, MK 2, & MK 3
Seagull	74572734	10713	745798.71	2273400.80	0	Small Arms	SMALL ARMS
Seagull	74572734	11061	745702.67	2273400.10	0	Small Arms	SMALL ARMS
Seagull	74572735	10498	745710.45	2273533.00	18	Bomb	U.S. BOMB, 25-LB, PRACTICE, MK 76
Seagull	74572735	10051	745758.90	2273536.80	0	OE Component	OE COMPONENT, MISCELLANEOUS
Seagull	74572735	10079	745799.90	2273581.40	0	Pyrotechnics	FLARE, MISCELLANEOUS (UNKNOWN MK)
Seagull	74572735	10031	745735.30	2273516.60	0	Rocket	U.S. WARHEAD, ROCKET, 2.75-IN, FRAG, MK 1
Seagull	74572735	10050	745735.30	2273516.60	0	Rocket	WARHEAD, ROCKET, 2.75-IN, HE (UNKNOWN MK)
Seagull	74572735	10499	745699.45	2273499.80	0	Small Arms	SMALL ARMS
Seagull	74572735	11037	745700.02	2273500.00	0	Small Arms	SMALL ARMS
Seagull	74572735	11038	745721.03	2273501.60	0	Small Arms	SMALL ARMS
Seagull	74572736	8654	745734.47	2273699.30	0	20mm Projectile	PROJECTILE, 20-MM (UNKNOWN MK)
Seagull	74572736	11031	745702.18	2273603.10	0	20mm Projectile	PROJECTILE, 20-MM (UNKNOWN MK)
Seagull	74572736	10071	745704.90	2273654.20	0	Mortar	MORTAR, 60-MM, HE (UNKNOWN MK)
Seagull	74572736	10068	745771.20	2273649.70	0	Projectile	U.S. PROJECTILE, 3-IN, PRACTICE, MK 27
Seagull	74572736	10069	745771.20	2273649.70	0	Projectile	U.S. PROJECTILE, 3-IN, PRACTICE, MK 27
Seagull	74572736	10070	745771.20	2273649.70	0	Projectile	U.S. PROJECTILE, 3-IN, PRACTICE, MK 27
Seagull	74572736	10072	745771.20	2273649.70	0	Pyrotechnics	FLARE, MISCELLANEOUS (UNKNOWN MK)
Seagull	74572736	10073	745714.10	2273693.20	0	Pyrotechnics	U.S. SIGNAL, FLARE, MARINE, MK 13
Seagull	74572736	8653	745734.62	2273698.80	0	Rocket	U.S. WARHEAD, ROCKET, 2.75-IN, FRAG, MK 1
Seagull	74572736	8655	745735.16	2273699.00	0	Small Arms	SMALL ARMS
Seagull	74572736	11040	745700.02	2273600.00	0	Small Arms	SMALL ARMS
Seagull	74572737	9289	745700.41	2273699.40	0	20mm Projectile	PROJECTILE, 20-MM (UNKNOWN MK)
Seagull	74572737	9293	745700.02	2273699.50	0	Bomb	U.S. BOMB, 25-LB, PRACTICE, MK 76
Seagull	74572737	10065	745785.00	2273760.00	0	Grenade	GRENADE, SMOKE (UNKNOWN MK)
Seagull	74572737	9296	745763.65	2273707.70	0	Mortar	U.S. PROJECTILE, 60-MM, HE, M49
Seagull	74572737	9291	745700.42	2273698.80	0	Propellant	PROPELLANT
Seagull	74572737	10066	745790.00	2273780.00	0	Pyrotechnics	FLARE, MISCELLANEOUS (UNKNOWN MK)
Seagull	74572737	9295	745750.85	2273714.10	1	Pyrotechnics	U.S. SIMULATOR, FLASH, ARTILLERY, M110
Seagull	74572737	10064	745740.00	2273725.00	0	Raw Explosives	RAW EXPLOSIVES
Seagull	74572737	8656	745749.08	2273757.50	0	Rocket	U.S. WARHEAD, ROCKET, 2.75-IN, FRAG, MK 1
Seagull	74572737	9292	745700.45	2273698.60	0	Rocket	U.S. WARHEAD, ROCKET, 2.75-IN, FRAG, MK 1
Seagull	74572737	10074	745777.20	2273708.00	0	Rocket	U.S. WARHEAD, ROCKET, 2.75-IN, FRAG, MK 1
Seagull	74572737	10075	745778.50	2273722.70	0	Rocket	U.S. WARHEAD, ROCKET, 2.75-IN, FRAG, MK 1
Seagull	74572737	9294	745739.02	2273713.70	3	Rocket	U.S. WARHEAD, ROCKET, 2.75-IN, FRAG, MK 1
Seagull	74572737	9290	745699.96	2273699.50	0	Small Arms	SMALL ARMS
Seagull	74572737	11048	745700.02	2273700.00	0	Small Arms	SMALL ARMS
Honokoa	74572738	30871	745790.00	2273816.00	0	Grenade	U.S. GRENADE, HAND, SMOKE, (WP), M18
Honokoa	74572738	30869	745776.31	2273824.10	0	OE Component	U.S. FUZE, PROJECTILE, PROXIMITY, (VT), M517
Honokoa	74572738	30870	745776.00	2273824.00	0	OE Component	BOOSTER

Data query completed 9/7/04  
Sorted by GMU



UXO Summary  
Tier One and Tier Two UXO-Cleared Areas

Work Area	GMU	Barcode ID	UTMX	UTMY	Depth (Inches)	UXO Type	UXO Nomenclature
North Coast	74572756	28536	745700.02	2275600.00	0	20mm Projectile	PROJECTILE, 20-MM (UNKNOWN MK)
North Coast	74572756	28537	745781.93	2275641.70	0	Rocket	ROCKET, 4.5-IN, BARRAGE, MK 3
North Coast	74572756	28535	745700.02	2275600.00	0	Small Arms	SMALL ARMS
North Coast	74572757	28539	745799.99	2275701.00	0	OE Component	U.S. FUZE, PROJECTILE, PD, MK 27
North Coast	74572758	28542	745800.01	2275800.00	0	20mm Projectile	U.S. PROJECTILE, 20-MM, HE, M97
North Coast	74572758	28541	745729.62	2275877.20	0	OE Component	U.S. FUZE, PROJECTILE, BD, M66
North Coast	74572758	28540	745731.58	2275861.80	0	Rocket	ROCKET, 4.5-IN, BARRAGE, MK 3
North Coast	74572759	28545	745700.02	2275900.00	0	20mm Projectile	U.S. PROJECTILE, 20-MM, HE, M97
North Coast	74572759	28544	745778.33	2275947.70	0	Bomb	U.S. BOMB, 3-LB, PRACTICE, MK 3, MK 4, MK 5, AN-MK 23, & MK 43
North Coast	74572759	28543	745707.86	2275929.20	0	Rocket	ROCKET, 4.5-IN, BARRAGE, MK 3
North Coast	74572759	28546	745700.02	2275900.00	0	Small Arms	SMALL ARMS
Waikahalulu	74582698	38130	745859.00	2269831.00	0	Projectile	U.S. PROJECTILE, 5-IN, HE, MK 35
Waikahalulu	74582701	45447	745855.00	2270150.00	0	Projectile	U.S. PROJECTILE, 5-IN, HE, MK 35
Waikahalulu	74582719	36658	745805.00	2271995.00	0	20mm Projectile	U.S. PROJECTILE, 20-MM, HE, M97
Waikahalulu	74582719	36657	745805.00	2271995.00	0	Small Arms	SMALL ARMS
Naval Gun Fire Range	74582720	17661	745899.00	2272099.00	0	20mm Projectile	U.S. PROJECTILE, 20-MM, HE, M97
Naval Gun Fire Range	74582722	10869	745800.38	2272199.80	0	20mm Projectile	PROJECTILE, 20-MM (UNKNOWN MK)
Honokoa	74582724	35428	745801.00	2272401.00	0	20mm Projectile	U.S. PROJECTILE, 20-MM, HE, M97
Honokoa	74582724	35429	745801.00	2272401.00	0	Propellant	PROPELLANT
Honokoa	74582725	35382	745801.00	2272501.00	0	20mm Projectile	U.S. PROJECTILE, 20-MM, HE, M97
Honokoa	74582726	22817	745801.00	2272605.00	0	20mm Projectile	U.S. PROJECTILE, 20-MM, HE, M97
Honokoa	74582726	22818	745801.00	2272605.00	0	Small Arms	SMALL ARMS
Seagull	74582727	29983	745800.02	2272799.00	0	20mm Projectile	U.S. PROJECTILE, 20-MM, HE, M97
Seagull	74582727	29985	745800.02	2272799.00	0	Bomb	U.S. BOMB, 25-LB, PRACTICE, MK 76
Seagull	74582727	32996	745816.00	2272735.00	6	Bomb	U.S. BOMB, 25-LB, PRACTICE, MK 76
Seagull	74582727	32995	745893.00	2272720.00	30	Bomb	U.S. BOMB, 25-LB, PRACTICE, MK 76
Seagull	74582727	29981	745800.02	2272799.00	0	Pyrotechnics	FLARE, TRIP, M49
Seagull	74582727	32994	745828.00	2272717.00	10	Rocket	U.S. WARHEAD, ROCKET, 2.75-IN, FRAG, MK 1
Seagull	74582727	29982	745800.02	2272799.00	0	Small Arms	SMALL ARMS
Seagull	74582727	32993	745805.00	2272750.00	0	Small Arms	SMALL ARMS
Seagull	74582728	30103	745800.02	2272800.00	0	20mm Projectile	U.S. PROJECTILE, 20-MM, HE, M97
Seagull	74582728	32984	745836.00	2272874.00	12	Bomb	U.S. BOMB, 25-LB, PRACTICE, MK 76
Seagull	74582728	32983	745851.00	2272801.00	24	Bomb	U.S. BOMB, 100-LB, GP, AN-M30
Seagull	74582728	32982	745802.00	2272851.00	4	Rocket	U.S. WARHEAD, ROCKET, 2.75-IN, FRAG, MK 1
Seagull	74582728	30104	745800.02	2272800.00	0	Small Arms	SMALL ARMS
Seagull	74582729	30753	745861.29	2272971.20	0	Projectile	U.S. PROJECTILE, 5-IN, HE, MK 35
Seagull	74582729	30755	745870.00	2272982.00	0	Projectile	U.S. PROJECTILE, 5-IN, APHE, MK 46
Seagull	74582729	30754	745803.00	2272919.00	0	Rocket	U.S. WARHEAD, ROCKET, 2.75-IN, FRAG, MK 1
Seagull	74582730	32981	745843.46	2273078.20	0	Bomb	U.S. BOMB, 500-LB, DEMOLITION, HE, AN-M43 & AN-M64
Seagull	74582730	45531	745884.17	2273015.30	48	Bomb	U.S. BOMB, 500-LB, DEMOLITION, HE, AN-M43 & AN-M64
Seagull	74582730	45397	745865.00	2273005.00	0	Rocket	U.S. WARHEAD, ROCKET, 2.75-IN, FRAG, MK 1
Seagull	74582732	30141	745864.31	2273289.10	0	OE Component	U.S. BOMB, IGNITER, WP, M23
Seagull	74582732	39122	745875.00	2273242.00	24	Pyrotechnics	PYROTECHNIC
Seagull	74582732	39032	745875.00	2273242.00	24	Rocket	U.S. ROCKET, 35-MM, SUBCALIBER, PRACTICE, M73

Data query completed 9/7/04  
Sorted by GMU

UXO Summary  
Tier One and Tier Two UXO-Cleared Areas

Work Area	GMU	Barcode ID	UTMX	UTMY	Depth (Inches)	UXO Type	UXO Nomenclature
Seagull	74582732	39033	745875.00	2273242.00	24	Rocket	U.S. ROCKET, 35-MM, SUBCALIBER, PRACTICE, M73
Seagull	74582732	39034	745875.00	2273242.00	24	Rocket	U.S. ROCKET, 35-MM, SUBCALIBER, PRACTICE, M73
Seagull	74582732	39035	745875.00	2273242.00	24	Rocket	U.S. ROCKET, 35-MM, SUBCALIBER, PRACTICE, M73
Seagull	74582732	39036	745875.00	2273242.00	24	Rocket	U.S. ROCKET, 35-MM, SUBCALIBER, PRACTICE, M73
Seagull	74582732	39037	745875.00	2273242.00	24	Rocket	U.S. ROCKET, 35-MM, SUBCALIBER, PRACTICE, M73
Seagull	74582732	39038	745875.00	2273242.00	24	Rocket	U.S. ROCKET, 35-MM, SUBCALIBER, PRACTICE, M73
Seagull	74582732	39039	745875.00	2273242.00	24	Rocket	U.S. ROCKET, 35-MM, SUBCALIBER, PRACTICE, M73
Seagull	74582732	39040	745875.00	2273242.00	24	Rocket	U.S. ROCKET, 35-MM, SUBCALIBER, PRACTICE, M73
Seagull	74582732	39041	745875.00	2273242.00	24	Rocket	U.S. ROCKET, 35-MM, SUBCALIBER, PRACTICE, M73
Seagull	74582732	39042	745875.00	2273242.00	24	Rocket	U.S. ROCKET, 35-MM, SUBCALIBER, PRACTICE, M73
Seagull	74582732	39043	745875.00	2273242.00	24	Rocket	U.S. ROCKET, 35-MM, SUBCALIBER, PRACTICE, M73
Seagull	74582732	39044	745875.00	2273242.00	24	Rocket	U.S. ROCKET, 35-MM, SUBCALIBER, PRACTICE, M73
Seagull	74582732	39045	745875.00	2273242.00	24	Rocket	U.S. ROCKET, 35-MM, SUBCALIBER, PRACTICE, M73
Seagull	74582732	39046	745875.00	2273242.00	24	Rocket	U.S. ROCKET, 35-MM, SUBCALIBER, PRACTICE, M73
Seagull	74582732	39047	745875.00	2273242.00	24	Rocket	U.S. ROCKET, 35-MM, SUBCALIBER, PRACTICE, M73
Seagull	74582732	39048	745875.00	2273242.00	24	Rocket	U.S. ROCKET, 35-MM, SUBCALIBER, PRACTICE, M73
Seagull	74582732	39049	745875.00	2273242.00	24	Rocket	U.S. ROCKET, 35-MM, SUBCALIBER, PRACTICE, M73
Seagull	74582732	39050	745875.00	2273242.00	24	Rocket	U.S. ROCKET, 35-MM, SUBCALIBER, PRACTICE, M73
Seagull	74582732	39051	745875.00	2273242.00	24	Rocket	U.S. ROCKET, 35-MM, SUBCALIBER, PRACTICE, M73
Seagull	74582732	39052	745875.00	2273242.00	24	Rocket	U.S. ROCKET, 35-MM, SUBCALIBER, PRACTICE, M73
Seagull	74582732	39053	745875.00	2273242.00	24	Rocket	U.S. ROCKET, 35-MM, SUBCALIBER, PRACTICE, M73
Seagull	74582732	39054	745875.00	2273242.00	24	Rocket	U.S. ROCKET, 35-MM, SUBCALIBER, PRACTICE, M73
Seagull	74582732	39055	745875.00	2273242.00	24	Rocket	U.S. ROCKET, 35-MM, SUBCALIBER, PRACTICE, M73

Data query completed 9/7/04  
Sorted by GMU

UXO Summary  
Tier One and Tier Two UXO-Cleared Areas

Work Area	GMU	Barcode ID	UTMX	UTMY	Depth (Inches)	UXO Type	UXO Nomenclature
Seagull	74582732	39056	745875.00	2273242.00	24	Rocket	U.S. ROCKET, 35-MM, SUBCALIBER, PRACTICE, M73
Seagull	74582732	39057	745875.00	2273242.00	24	Rocket	U.S. ROCKET, 35-MM, SUBCALIBER, PRACTICE, M73
Seagull	74582732	39058	745875.00	2273242.00	24	Rocket	U.S. ROCKET, 35-MM, SUBCALIBER, PRACTICE, M73
Seagull	74582732	39059	745875.00	2273242.00	24	Rocket	U.S. ROCKET, 35-MM, SUBCALIBER, PRACTICE, M73
Seagull	74582732	39060	745875.00	2273242.00	24	Rocket	U.S. ROCKET, 35-MM, SUBCALIBER, PRACTICE, M73
Seagull	74582732	39061	745875.00	2273242.00	24	Rocket	U.S. ROCKET, 35-MM, SUBCALIBER, PRACTICE, M73
Seagull	74582732	39062	745875.00	2273242.00	24	Rocket	U.S. ROCKET, 35-MM, SUBCALIBER, PRACTICE, M73
Seagull	74582732	39063	745875.00	2273242.00	24	Rocket	U.S. ROCKET, 35-MM, SUBCALIBER, PRACTICE, M73
Seagull	74582732	39064	745875.00	2273242.00	24	Rocket	U.S. ROCKET, 35-MM, SUBCALIBER, PRACTICE, M73
Seagull	74582732	39065	745875.00	2273242.00	24	Rocket	U.S. ROCKET, 35-MM, SUBCALIBER, PRACTICE, M73
Seagull	74582732	39066	745875.00	2273242.00	24	Rocket	U.S. ROCKET, 35-MM, SUBCALIBER, PRACTICE, M73
Seagull	74582732	39067	745875.00	2273242.00	24	Rocket	U.S. ROCKET, 35-MM, SUBCALIBER, PRACTICE, M73
Seagull	74582732	39068	745875.00	2273242.00	24	Rocket	U.S. ROCKET, 35-MM, SUBCALIBER, PRACTICE, M73
Seagull	74582732	39069	745875.00	2273242.00	24	Rocket	U.S. ROCKET, 35-MM, SUBCALIBER, PRACTICE, M73
Seagull	74582732	39070	745875.00	2273242.00	24	Rocket	U.S. ROCKET, 35-MM, SUBCALIBER, PRACTICE, M73
Seagull	74582732	39071	745875.00	2273242.00	24	Rocket	U.S. ROCKET, 35-MM, SUBCALIBER, PRACTICE, M73
Seagull	74582732	39072	745875.00	2273242.00	24	Rocket	U.S. ROCKET, 35-MM, SUBCALIBER, PRACTICE, M73
Seagull	74582732	39073	745875.00	2273242.00	24	Rocket	U.S. ROCKET, 35-MM, SUBCALIBER, PRACTICE, M73
Seagull	74582732	39074	745875.00	2273242.00	24	Rocket	U.S. ROCKET, 35-MM, SUBCALIBER, PRACTICE, M73
Seagull	74582732	39075	745875.00	2273242.00	24	Rocket	U.S. ROCKET, 35-MM, SUBCALIBER, PRACTICE, M73
Seagull	74582732	39076	745875.00	2273242.00	24	Rocket	U.S. ROCKET, 35-MM, SUBCALIBER, PRACTICE, M73
Seagull	74582732	39077	745875.00	2273242.00	24	Rocket	U.S. ROCKET, 35-MM, SUBCALIBER, PRACTICE, M73
Seagull	74582732	39078	745875.00	2273242.00	24	Rocket	U.S. ROCKET, 35-MM, SUBCALIBER, PRACTICE, M73

Data query completed 9/7/04  
Sorted by GMU

UXO Summary  
Tier One and Tier Two UXO-Cleared Areas

Work Area	GMU	Barcode ID	UTMX	UTMY	Depth (Inches)	UXO Type	UXO Nomenclature
Seagull	74582732	39079	745875.00	2273242.00	24	Rocket	U.S. ROCKET, 35-MM, SUBCALIBER, PRACTICE, M73
Seagull	74582732	39080	745875.00	2273242.00	24	Rocket	U.S. ROCKET, 35-MM, SUBCALIBER, PRACTICE, M73
Seagull	74582732	39081	745875.00	2273242.00	24	Rocket	U.S. ROCKET, 35-MM, SUBCALIBER, PRACTICE, M73
Seagull	74582732	39082	745875.00	2273242.00	24	Rocket	U.S. ROCKET, 35-MM, SUBCALIBER, PRACTICE, M73
Seagull	74582732	39083	745875.00	2273242.00	24	Rocket	U.S. ROCKET, 35-MM, SUBCALIBER, PRACTICE, M73
Seagull	74582732	39084	745875.00	2273242.00	24	Rocket	U.S. ROCKET, 35-MM, SUBCALIBER, PRACTICE, M73
Seagull	74582732	39085	745875.00	2273242.00	24	Rocket	U.S. ROCKET, 35-MM, SUBCALIBER, PRACTICE, M73
Seagull	74582732	39086	745875.00	2273242.00	24	Rocket	U.S. ROCKET, 35-MM, SUBCALIBER, PRACTICE, M73
Seagull	74582732	39087	745875.00	2273242.00	24	Rocket	U.S. ROCKET, 35-MM, SUBCALIBER, PRACTICE, M73
Seagull	74582732	39088	745875.00	2273242.00	24	Rocket	U.S. ROCKET, 35-MM, SUBCALIBER, PRACTICE, M73
Seagull	74582732	39089	745875.00	2273242.00	24	Rocket	U.S. ROCKET, 35-MM, SUBCALIBER, PRACTICE, M73
Seagull	74582732	39090	745875.00	2273242.00	24	Rocket	U.S. ROCKET, 35-MM, SUBCALIBER, PRACTICE, M73
Seagull	74582732	39091	745875.00	2273242.00	24	Rocket	U.S. ROCKET, 35-MM, SUBCALIBER, PRACTICE, M73
Seagull	74582732	39092	745875.00	2273242.00	24	Rocket	U.S. ROCKET, 35-MM, SUBCALIBER, PRACTICE, M73
Seagull	74582732	39093	745875.00	2273242.00	24	Rocket	U.S. ROCKET, 35-MM, SUBCALIBER, PRACTICE, M73
Seagull	74582732	39094	745875.00	2273242.00	24	Rocket	U.S. ROCKET, 35-MM, SUBCALIBER, PRACTICE, M73
Seagull	74582732	39095	745875.00	2273242.00	24	Rocket	U.S. ROCKET, 35-MM, SUBCALIBER, PRACTICE, M73
Seagull	74582732	39096	745875.00	2273242.00	24	Rocket	U.S. ROCKET, 35-MM, SUBCALIBER, PRACTICE, M73
Seagull	74582732	39097	745875.00	2273242.00	24	Rocket	U.S. ROCKET, 35-MM, SUBCALIBER, PRACTICE, M73
Seagull	74582732	39098	745875.00	2273242.00	24	Rocket	U.S. ROCKET, 35-MM, SUBCALIBER, PRACTICE, M73
Seagull	74582732	39099	745875.00	2273242.00	24	Rocket	U.S. ROCKET, 35-MM, SUBCALIBER, PRACTICE, M73
Seagull	74582732	39100	745875.00	2273242.00	24	Rocket	U.S. ROCKET, 35-MM, SUBCALIBER, PRACTICE, M73
Seagull	74582732	39101	745875.00	2273242.00	24	Rocket	U.S. ROCKET, 35-MM, SUBCALIBER, PRACTICE, M73

Data query completed 9/7/04  
Sorted by GMU

UXO Summary  
Tier One and Tier Two UXO-Cleared Areas

Work Area	GMU	Barcode ID	UTMX	UTMY	Depth (Inches)	UXO Type	UXO Nomenclature
Seagull	74582732	39102	745875.00	2273242.00	24	Rocket	U.S. ROCKET, 35-MM, SUBCALIBER, PRACTICE, M73
Seagull	74582732	39103	745875.00	2273242.00	24	Rocket	U.S. ROCKET, 35-MM, SUBCALIBER, PRACTICE, M73
Seagull	74582732	39104	745875.00	2273242.00	24	Rocket	U.S. ROCKET, 35-MM, SUBCALIBER, PRACTICE, M73
Seagull	74582732	39105	745875.00	2273242.00	24	Rocket	U.S. ROCKET, 35-MM, SUBCALIBER, PRACTICE, M73
Seagull	74582732	39106	745875.00	2273242.00	24	Rocket	U.S. ROCKET, 35-MM, SUBCALIBER, PRACTICE, M73
Seagull	74582732	39107	745875.00	2273242.00	24	Rocket	U.S. ROCKET, 35-MM, SUBCALIBER, PRACTICE, M73
Seagull	74582732	39108	745875.00	2273242.00	24	Rocket	U.S. ROCKET, 35-MM, SUBCALIBER, PRACTICE, M73
Seagull	74582732	39109	745875.00	2273242.00	24	Rocket	U.S. ROCKET, 35-MM, SUBCALIBER, PRACTICE, M73
Seagull	74582732	39110	745875.00	2273242.00	24	Rocket	U.S. ROCKET, 35-MM, SUBCALIBER, PRACTICE, M73
Seagull	74582732	39111	745875.00	2273242.00	24	Rocket	U.S. ROCKET, 35-MM, SUBCALIBER, PRACTICE, M73
Seagull	74582732	39112	745875.00	2273242.00	24	Rocket	U.S. ROCKET, 35-MM, SUBCALIBER, PRACTICE, M73
Seagull	74582732	39113	745875.00	2273242.00	24	Rocket	U.S. ROCKET, 35-MM, SUBCALIBER, PRACTICE, M73
Seagull	74582732	39114	745875.00	2273242.00	24	Rocket	U.S. ROCKET, 35-MM, SUBCALIBER, PRACTICE, M73
Seagull	74582732	39115	745875.00	2273242.00	24	Rocket	U.S. ROCKET, 35-MM, SUBCALIBER, PRACTICE, M73
Seagull	74582732	39116	745875.00	2273242.00	24	Rocket	U.S. ROCKET, 35-MM, SUBCALIBER, PRACTICE, M73
Seagull	74582732	39117	745875.00	2273242.00	24	Rocket	U.S. ROCKET, 35-MM, SUBCALIBER, PRACTICE, M73
Seagull	74582732	39118	745875.00	2273242.00	24	Rocket	U.S. ROCKET, 35-MM, SUBCALIBER, PRACTICE, M73
Seagull	74582732	39119	745875.00	2273242.00	24	Rocket	U.S. ROCKET, 35-MM, SUBCALIBER, PRACTICE, M73
Seagull	74582732	39120	745875.00	2273242.00	24	Rocket	U.S. ROCKET, 35-MM, SUBCALIBER, PRACTICE, M73
Seagull	74582732	39121	745875.00	2273242.00	24	Rocket	U.S. ROCKET, 35-MM, SUBCALIBER, PRACTICE, M73
Seagull	74582733	10714	745800.22	2273399.60	0	20mm Projectile	PROJECTILE, 20-MM (UNKNOWN MK)
Seagull	74582733	10715	745823.14	2273345.20	2	Bomb	U.S. BOMB, 25-LB, PRACTICE, MK 76
Seagull	74582733	10041	745857.30	2273320.30	0	OE Component	OE COMPONENT, MISCELLANEOUS
Seagull	74582733	10042	745855.60	2273376.20	0	OE Component	BOOSTER
Seagull	74582733	10043	745848.90	2273377.40	0	OE Component	BOOSTER
Seagull	74582734	11023	745803.16	2273400.20	0	20mm Projectile	PROJECTILE, 20-MM (UNKNOWN MK)
Seagull	74582734	10045	745899.50	2273419.50	0	Pyrotechnics	U.S. SIMULATOR, DETONATION, EXPLOSION, M80
Seagull	74582734	11050	745800.02	2273400.00	0	Small Arms	SMALL ARMS

Data query completed 9/7/04  
Sorted by GMU

UXO Summary  
Tier One and Tier Two UXO-Cleared Areas

Work Area	GMU	Barcode ID	UTMX	UTMY	Depth (Inches)	UXO Type	UXO Nomenclature
Seagull	74582735	10483	745800.35	2273500.10	0	20mm Projectile	PROJECTILE, 20-MM (UNKNOWN MK)
Seagull	74582735	10482	745826.83	2273595.50	6	Bomb	U.S. BOMB, 3-LB, PRACTICE, MK 3, MK 4, MK 5, AN-MK 23, & MK 43
Seagull	74582735	10044	745827.70	2273574.50	0	Rocket	WARHEAD, ROCKET, 2.75-IN, HE (UNKNOWN MK)
Seagull	74582735	11068	745800.02	2273500.00	0	Small Arms	SMALL ARMS
Honokoa	74582736	30872	745874.00	2273620.00	0	Projectile	U.S. PROJECTILE, 5-IN, HE, MK 35
Honokoa	74582736	30873	745876.00	2273621.00	0	Projectile	U.S. PROJECTILE, 3-IN, AA, MK 27 (HE)
Honokoa	74582736	30874	745857.00	2273647.00	0	Projectile	U.S. PROJECTILE, 5-IN, HE, MK 35
Honokoa	74582737	30840	745801.00	2273749.00	0	OE Component	U.S. FUZE, PROJECTILE, AD, MK 43, MK 54, MK 55, AND MK 89
Honokoa	74582737	30842	745861.00	2273747.00	0	Projectile	U.S. PROJECTILE, 5-IN, APHE, MK 46
Honokoa	74582737	30841	745837.00	2273774.00	0	Rocket	U.S. WARHEAD, ROCKET, 2.75-IN, FRAG, MK 1
Honokoa	74582738	30875	745865.11	2273814.50	0	OE Component	U.S. FUZE, PROJECTILE, PROXIMITY, (VT), M517
Honokoa	74582738	30876	745879.15	2273877.90	0	OE Component	U.S. FUZE, PROJECTILE, TSQ, M77
Honokoa	74582739	28997	745801.00	2273999.00	0	20mm Projectile	U.S. PROJECTILE, 20-MM, HE, M97
Honokoa	74582739	28998	745801.00	2273999.00	0	Propellant	PROPELLANT
Honokoa	74582740	28999	745801.00	2274001.00	0	Bomb	U.S. BOMB, 25-LB, PRACTICE, MK 76
North Coast	74582759	28551	745899.02	2275900.00	0	20mm Projectile	U.S. PROJECTILE, 20-MM, HE, M97
North Coast	74582759	28552	745899.02	2275900.00	0	Small Arms	SMALL ARMS
Waikahalulu	74592693	45438	745917.00	2269367.00	0	Propellant	U.S. MOTOR, ROCKET, 2.75-IN, MKS 1, 2, 3, AND 4, AND MK 40
Waikahalulu	74592694	45433	745975.48	2269450.70	0	Bomb	U.S. BOMB, 100-LB, GP, AN-M30
Waikahalulu	74592694	45434	745901.00	2269401.00	0	Raw Explosives	RAW EXPLOSIVES
Waikahalulu	74592698	38131	745983.00	2269811.00	0	Projectile	U.S. PROJECTILE, 5-IN, HE, MK 35
Waikahalulu	74592699	45441	745971.24	2269914.50	0	Bomb	U.S. BOMB, 500-LB, GPLD, MK 82 & BLU-111A/B
Waikahalulu	74592699	45442	745961.00	2269934.00	0	Rocket	U.S. WARHEAD, ROCKET, 5.0-IN, HE, MK 6
Waikahalulu	74592701	45443	745953.47	2270171.00	0	Projectile	U.S. PROJECTILE, 5-IN, HE, MK 35
Waikahalulu	74592701	45444	745974.00	2270138.00	0	Projectile	BRITISH PROJECTILE, 4-IN, HE (UNKNOWN MK)
Waikahalulu	74592701	45445	745927.00	2270152.00	0	Projectile	U.S. PROJECTILE, 5-IN, APHE, MK 32
Waikahalulu	74592701	45446	745910.00	2270143.00	0	Projectile	U.S. PROJECTILE, 5-IN, HE, MK 35
Waikahalulu	74592719	36656	745905.00	2271995.00	0	20mm Projectile	U.S. PROJECTILE, 20-MM, HE, M97
Waikahalulu	74592719	36655	745999.99	2271907.90	0	Bomb	U.S. BOMB, 100-LB, GP, AN-M30
Naval Gun Fire Range	74592720	17663	745999.00	2272099.00	0	20mm Projectile	U.S. PROJECTILE, 20-MM, HE, M97
Naval Gun Fire Range	74592720	17664	745984.67	2272055.60	0	Rocket	U.S. WARHEAD, ROCKET, 5.0-IN, HE, MK 6
Naval Gun Fire Range	74592721	13710	745999.00	2272101.00	0	20mm Projectile	U.S. PROJECTILE, 20-MM, HE, M97
Naval Gun Fire Range	74592721	13709	745999.00	2272101.00	0	Propellant	PROPELLANT
K-1 Road	74592722	7176	745912.41	2272232.20	0	20mm Projectile	U.S. PROJECTILE, 20-MM, HE, M97
K-1 Road	74592722	9632	745902.02	2272200.90	0	20mm Projectile	PROJECTILE, 20-MM (UNKNOWN MK)
K-1 Road	74592722	10207	745900.56	2272200.60	0	20mm Projectile	U.S. PROJECTILE, 20-MM, HE, M97
K-1 Road	74592722	10826	745900.56	2272200.60	0	20mm Projectile	PROJECTILE, 20-MM (UNKNOWN MK)
K-1 Road	74592722	7177	745904.10	2272202.10	8	Bomb	U.S. BOMB, 3-LB, PRACTICE, MK 3, MK 4, MK 5, AN-MK 23, & MK 43
K-1 Road	74592722	7161	745983.93	2272239.10	24	Bomb	U.S. BOMB, 100-LB, GP, AN-M30
K-1 Road	74592722	7159	745929.77	2272211.30	34	Bomb	U.S. BOMB, 500-LB, DEMOLITION, HE, AN-M43 & AN-M64
K-1 Road	74592722	9634	745901.60	2272200.50	0	OE Component	U.S. FUZE, PROJECTILE, BD, MK 19, MK 20, MK 21, MK 28, MK 48, & MK 64
K-1 Road	74592722	9635	745901.59	2272200.50	0	Propellant	PROPELLANT

Data query completed 9/7/04  
Sorted by GMU

UXO Summary  
Tier One and Tier Two UXO-Cleared Areas

Work Area	GMU	Barcode ID	UTMX	UTMY	Depth (Inches)	UXO Type	UXO Nomenclature
K-1 Road	74592722	9631	745916.54	2272281.00	0	Rocket	U.S. WARHEAD, ROCKET, 2.75-IN, FRAG, MK 1
K-1 Road	74592722	9633	745901.99	2272200.90	0	Small Arms	SMALL ARMS
Naval Gun Fire Range	74592722	7160	745919.79	2272196.60	20	Bomb	U.S. BOMB, 100-LB, GP, MK 4
K-1 Road	74592723	9070	745951.62	2272329.80	0	20mm Projectile	U.S. PROJECTILE, 20-MM, HE, M97
K-1 Road	74592723	10829	745900.99	2272301.10	0	20mm Projectile	PROJECTILE, 20-MM (UNKNOWN MK)
K-1 Road	74592723	7358	745900.70	2272300.40	12	20mm Projectile	U.S. PROJECTILE, 20-MM, HE, M97
K-1 Road	74592723	10827	745908.40	2272311.90	0	Bomb	U.S. BOMB, 3-LB, PRACTICE, MK 3, MK 4, MK 5, AN-MK 23. & MK 43
K-1 Road	74592723	7359	745910.25	2272313.60	18	Bomb	U.S. BOMB, 25-LB, PRACTICE, MK 76
K-1 Road	74592723	10828	745916.14	2272300.80	0	Projectile	U.S. PROJECTILE, 40-MM, HE, MK 1, MK 2, & MK 3
Honokoa	74592725	35384	745935.00	2272528.00	0	Rocket	U.S. WARHEAD, ROCKET, 2.75-IN, FRAG, MK 1
Honokoa	74592725	35385	745985.00	2272528.00	0	Rocket	U.S. WARHEAD, ROCKET, 2.75-IN, FRAG, MK 1
Honokoa	74592726	22706	745901.00	2272699.00	0	20mm Projectile	U.S. PROJECTILE, 20-MM, HE, M97
Seagull	74592727	32461	745999.00	2272799.00	0	20mm Projectile	U.S. PROJECTILE, 20-MM, HE, M97
Seagull	74592727	35417	745920.00	2272779.00	24	Bomb	U.S. BOMB, 25-LB, PRACTICE, MK 76
Seagull	74592727	35418	745923.00	2272779.00	24	Bomb	U.S. BOMB, 25-LB, PRACTICE, MK 76
Seagull	74592727	35419	745952.00	2272745.00	24	Bomb	U.S. BOMB, 25-LB, PRACTICE, MK 76
Seagull	74592727	35415	745902.00	2272790.00	47	Bomb	U.S. BOMB, 25-LB, PRACTICE, MK 76
Seagull	74592727	35416	745902.00	2272790.00	47	Bomb	U.S. BOMB, 25-LB, PRACTICE, MK 76
Seagull	74592727	35421	745967.32	2272791.50	48	Bomb	U.S. BOMB, 500-LB, DEMOLITION, HE, AN-M43 & AN-M64
Seagull	74592727	32460	745981.00	2272724.00	0	Projectile	U.S. PROJECTILE, 5-IN, APHE, MK 32
Seagull	74592727	35420	745999.00	2272799.00	0	Propellant	PROPELLANT
Seagull	74592727	42002	745932.60	2272746.50	36	Propellant	U.S. MOTOR, ROCKET, 2.75-IN, MKS 1, 2, 3, AND 4, AND MK 40
Seagull	74592727	32462	745999.00	2272799.00	0	Small Arms	SMALL ARMS
Seagull	74592728	30105	745991.00	2272821.00	0	20mm Projectile	U.S. PROJECTILE, 20-MM, HE, M97
Seagull	74592728	35497	745963.55	2272863.90	18	Projectile	U.S. PROJECTILE, 8-IN, HC, MK 24
Seagull	74592728	35498	745986.00	2272859.00	18	Rocket	U.S. WARHEAD, ROCKET, 2.75-IN, FRAG, MK 1
Seagull	74592728	35499	745941.00	2272821.00	18	Rocket	U.S. WARHEAD, ROCKET, 2.75-IN, FRAG, MK 1
Seagull	74592728	35500	745941.00	2272824.10	18	Rocket	U.S. WARHEAD, ROCKET, 2.75-IN, FRAG, MK 1
Seagull	74592728	30106	745992.00	2272821.00	0	Small Arms	SMALL ARMS
Seagull	74592729	28650	745999.00	2272999.00	0	20mm Projectile	U.S. PROJECTILE, 20-MM, HE, M97
Seagull	74592729	28647	745984.00	2272995.00	0	Bomb	U.S. BOMB, 25-LB, PRACTICE, MK 76
Seagull	74592729	28651	745988.00	2272991.00	0	Bomb	U.S. BOMB, 25-LB, PRACTICE, MK 76
Seagull	74592729	30714	745976.17	2272981.60	36	Bomb	U.S. BOMB, 1,000-LB, DEMOLITION, HE, AN-M44 & AN-M65
Seagull	74592729	28649	745953.21	2272963.50	0	OE Component	U.S. FUZE, BOMB, AN-M173 & M918
Seagull	74592729	28652	745999.00	2272999.00	0	OE Component	U.S. FUZE, BOMB, M157
Seagull	74592729	28648	745954.00	2272961.00	0	Pyrotechnics	FLARE, TRIP, M49
Seagull	74592730	28645	745922.00	2273068.00	0	OE Component	U.S. FUZE, ROCKET, NOSE, PD, MK 176 AND MK 178
Seagull	74592730	28646	745999.00	2273001.00	0	OE Component	U.S. FUZE, BOMB, AN-M173 & M918
Seagull	74592732	35597	745950.13	2273295.50	24	Bomb	U.S. BOMB, 100-LB, GP, AN-M30
Seagull	74592732	30146	745917.15	2273259.90	0	Projectile	U.S. PROJECTILE, 5-IN, HE, MK 35
Seagull	74592732	30145	745913.64	2273297.20	0	Rocket	U.S. WARHEAD, ROCKET, 2.75-IN, FRAG, MK 1
Seagull	74592732	30147	745999.02	2273200.00	0	Small Arms	SMALL ARMS
Seagull	74592734	11029	745990.00	2273490.00	0	20mm Projectile	PROJECTILE, 20-MM (UNKNOWN MK)

Data query completed 9/7/04  
Sorted by GMU

UXO Summary  
Tier One and Tier Two UXO-Cleared Areas

Work Area	GMU	Barcode ID	UTMX	UTMY	Depth (Inches)	UXO Type	UXO Nomenclature
Seagull	74592734	10702	745964.36	2273465.00	24	Bomb	U.S. BOMB, 100-LB, GP, MK 1
Seagull	74592734	11046	745900.02	2273400.00	0	Small Arms	SMALL ARMS
Honokoa	74592737	41194	745900.02	2273700.00	0	20mm Projectile	U.S. PROJECTILE, 20-MM, HE, M97
Honokoa	74592738	28992	745948.27	2273896.20	0	OE Component	U.S. FUZE, PROJECTILE, BD, MK 19, MK 20, MK 21, MK 28, MK 48, & MK 64
Honokoa	74592740	28993	745944.00	2274075.00	0	20mm Projectile	U.S. PROJECTILE, 20-MM, HE, M97
Honokoa	74592740	28994	745944.00	2274075.00	0	Small Arms	SMALL ARMS
Honokoa	74592741	28996	745954.02	2274100.00	0	20mm Projectile	U.S. PROJECTILE, 20-MM, HE, M97
Honokoa	74592741	28995	745954.93	2274106.70	0	OE Component	U.S. FUZE, PROJECTILE, AD, MK 43, MK 54, MK 55, AND MK 89
North Coast	74592758	28555	745900.02	2275800.00	0	20mm Projectile	U.S. PROJECTILE, 20-MM, HE, M97
North Coast	74592758	28554	745967.26	2275805.20	0	OE Component	U.S. FUZE, PROJECTILE, PD, MK 27
North Coast	74592758	28556	745900.02	2275800.00	0	Small Arms	SMALL ARMS
North Coast	74592759	28553	745900.02	2275900.00	0	Projectile	U.S. PROJECTILE, 40-MM, HE, MK 1, MK 2, & MK 3
Waikahalulu	74602694	45437	746074.00	2269419.00	0	Projectile	U.S. PROJECTILE, 5-IN, HE, MK 35
Waikahalulu	74602695	45436	746005.00	2269587.00	0	Projectile	U.S. PROJECTILE, 5-IN, HE, MK 35
Waikahalulu	74602697	38129	746088.67	2269741.30	0	Projectile	U.S. PROJECTILE, 5-IN, HE, MK 35
Waikahalulu	74602719	36649	746005.00	2271995.00	0	20mm Projectile	U.S. PROJECTILE, 20-MM, HE, M97
Waikahalulu	74602719	36654	746062.18	2271902.00	0	OE Component	U.S. BOMB, IGNITER, WP, M13, M14, & AN-M15
Waikahalulu	74602719	36650	746050.00	2271983.00	0	Projectile	U.S. PROJECTILE, 40-MM, HE, MK 1, MK 2, & MK 3
Waikahalulu	74602719	36652	746029.00	2271940.00	0	Projectile	U.S. PROJECTILE, 5-IN, HE, MK 35
Waikahalulu	74602719	36653	746009.00	2271923.00	0	Projectile	U.S. PROJECTILE, 5-IN, HE, MK 35
Waikahalulu	74602719	36651	746053.00	2271953.00	0	Rocket	U.S. WARHEAD, ROCKET, 5.0-IN, HE, MK 6
Naval Gun Fire Range	74602720	13806	746001.00	2272099.00	0	20mm Projectile	U.S. PROJECTILE, 20-MM, HE, M97
Naval Gun Fire Range	74602720	13803	746037.55	2272079.40	0	OE Component	U.S. FUZE, BOMB, M157
Naval Gun Fire Range	74602720	13804	746003.35	2272098.10	0	OE Component	U.S. FUZE, BOMB, M157
Naval Gun Fire Range	74602720	13805	746043.65	2272043.50	0	Rocket	U.S. WARHEAD, ROCKET, 5.0-IN, HE, MK 6
Naval Gun Fire Range	74602721	13700	746099.00	2272199.00	0	20mm Projectile	U.S. PROJECTILE, 20-MM, HE, M97
Naval Gun Fire Range	74602721	13701	746072.11	2272195.50	0	OE Component	U.S. FUZE, PROJECTILE, BD, MK 19, MK 20, MK 21, MK 28, MK 48, & MK 64
Naval Gun Fire Range	74602721	13706	746018.00	2272187.00	0	OE Component	SIGNAL, SPOTTING CHARGE (MISCELLANEOUS MK)
Naval Gun Fire Range	74602721	13702	746071.97	2272195.90	0	Projectile	U.S. PROJECTILE, 40-MM, HE, MK 1, MK 2, & MK 3
Naval Gun Fire Range	74602721	13704	746018.00	2272187.00	0	Projectile	U.S. PROJECTILE, 40-MM, HE, MK 1, MK 2, & MK 3
Naval Gun Fire Range	74602721	13703	746018.00	2272187.00	0	Raw Explosives	RAW EXPLOSIVES
Naval Gun Fire Range	74602721	13705	746018.00	2272187.00	0	Rocket	U.S. WARHEAD, ROCKET, 2.75-IN, FRAG, MK 1
K-1 Road	74602722	7264	746004.61	2272237.00	12	Bomb	U.S. BOMB, 100-LB, GP, AN-M30
K-1 Road	74602722	7265	746002.31	2272263.80	12	Bomb	U.S. BOMB, 100-LB, GP, AN-M30
K-1 Road	74602722	10824	744138.21	2271137.70	10	Projectile	U.S. PROJECTILE, 40-MM, AP, M81
Naval Gun Fire Range	74602722	10825	746100.55	2272203.10	0	20mm Projectile	PROJECTILE, 20-MM (UNKNOWN MK)
Honokoa	74602723	10830	746000.87	2272400.10	0	20mm Projectile	PROJECTILE, 20-MM (UNKNOWN MK)
K-1 Road	74602723	7060	746048.55	2272361.90	2	20mm Projectile	PROJECTILE, 20-MM (UNKNOWN MK)
K-1 Road	74602723	7357	746000.83	2272399.50	12	20mm Projectile	U.S. PROJECTILE, 20-MM, HE, M97
Honokoa	74602724	45528	746081.00	2272472.00	0	20mm Projectile	U.S. PROJECTILE, 20-MM, HE, M97
Honokoa	74602724	40583	746074.00	2272466.00	0	Bomb	U.S. BOMB, 3-LB, PRACTICE, MK 3, MK 4, MK 5, AN-MK 23, & MK 43
K-1 Road	74602724	45458	746095.00	2272403.00	6	Projectile	U.S. PROJECTILE, 40-MM, HE, MK 1, MK 2, & MK 3
Honokoa	74602725	35388	746001.00	2272501.00	0	20mm Projectile	U.S. PROJECTILE, 20-MM, HE, M97

Data query completed 9/7/04  
Sorted by GMU



UXO Summary  
Tier One and Tier Two UXO-Cleared Areas

Work Area	GMU	Barcode ID	UTMX	UTMY	Depth (Inches)	UXO Type	UXO Nomenclature
Honokoa	74602725	35387	746001.00	2272501.00	0	Small Arms	SMALL ARMS
Honokoa	74602726	22712	746099.00	2272601.00	0	20mm Projectile	U.S. PROJECTILE, 20-MM, HE, M97
Honokoa	74602726	22713	746014.00	2272637.00	0	Rocket	U.S. WARHEAD, ROCKET, 2.75-IN, FRAG, MK 1
Seagull	74602727	35397	746025.75	2272762.50	20	Bomb	U.S. BOMB, 100-LB, GP, AN-M30
Seagull	74602727	35398	746027.55	2272762.90	36	Bomb	U.S. BOMB, 100-LB, GP, AN-M30
Seagull	74602727	22820	746030.00	2272760.00	0	Pyrotechnics	CANDLE MIX
Seagull	74602727	22821	746030.00	2272760.00	0	Small Arms	SMALL ARMS
Seagull	74602728	32465	746099.00	2272801.00	0	20mm Projectile	U.S. PROJECTILE, 20-MM, HE, M97
Seagull	74602728	35399	746099.00	2272801.00	0	Bomb	U.S. BOMB, 25-LB, PRACTICE, MK 76
Seagull	74602728	35400	746099.00	2272801.00	0	Bomb	U.S. BOMB, 25-LB, PRACTICE, MK 76
Seagull	74602728	35402	746039.25	2272830.20	36	Bomb	U.S. BOMB, 100-LB, GP, AN-M30
Seagull	74602728	32463	746042.00	2272865.00	0	Projectile	U.S. PROJECTILE, 5-IN, HE, MK 35
Seagull	74602728	32464	746048.00	2272891.00	0	Projectile	U.S. PROJECTILE, 3-IN, AA, MK 27 (HE)
Seagull	74602728	32466	746001.00	2272801.00	0	Small Arms	SMALL ARMS
Seagull	74602729	28644	746001.00	2272999.00	0	20mm Projectile	U.S. PROJECTILE, 20-MM, HE, M97
Seagull	74602729	28642	746022.00	2272918.00	0	Bomb	U.S. BOMB, 25-LB, PRACTICE, MK 76
Seagull	74602729	30715	746091.00	2272988.00	1	Bomb	U.S. BOMB, 3-LB, PRACTICE, MK 3, MK 4, MK 5, AN-MK 23, & MK 43
Seagull	74602729	30718	746056.00	2272920.00	18	Bomb	U.S. BOMB, 25-LB, PRACTICE, MK 76
Seagull	74602729	41410	746079.12	2272937.50	22	Bomb	U.S. BOMB, 500-LB, DEMOLITION, HE, AN-M43 & AN-M64
Seagull	74602729	45529	746005.45	2272985.40	48	Bomb	U.S. BOMB, 500-LB, DEMOLITION, HE, AN-M43 & AN-M64
Seagull	74602729	28641	746073.19	2272981.90	0	OE Component	U.S. FUZE, BOMB, NOSE, M103, M139, & M140
Seagull	74602729	30719	746091.00	2272918.00	1	Projectile	U.S. PROJECTILE, 5-IN, APHE, MK 46
Seagull	74602729	28643	746088.00	2272976.00	0	Pyrotechnics	FLARE, TRIP, M49
Seagull	74602729	45530	746027.00	2272943.00	13	Pyrotechnics	CUP, WP, 2.75-IN ROCKET
Seagull	74602729	30716	746045.00	2272969.00	12	Rocket	U.S. WARHEAD, ROCKET, 2.75-IN, FRAG, MK 1
Seagull	74602729	30717	746041.00	2272959.00	15	Rocket	U.S. WARHEAD, ROCKET, 2.75-IN, FRAG, MK 1
Seagull	74602730	39157	746091.00	2273080.00	3	20mm Projectile	U.S. PROJECTILE, 20-MM, HE, M97
Seagull	74602730	39155	746013.00	2273094.00	2	Bomb	U.S. BOMB, 3-LB, PRACTICE, MK 3, MK 4, MK 5, AN-MK 23, & MK 43
Seagull	74602730	39158	746088.00	2273087.00	4	Bomb	U.S. BOMB UNIT, FAE, BLU-73 (CLOUD DETONATOR)
Seagull	74602730	39154	746097.00	2273008.00	18	Bomb	U.S. BOMB, 25-LB, PRACTICE, MK 76
Seagull	74602730	39147	746036.94	2273020.10	24	Bomb	U.S. BOMB, 100-LB, GP, MK 4
Seagull	74602730	39149	746076.27	2273021.00	24	Bomb	U.S. BOMB, 1,000-LB, GP, MK 13
Seagull	74602730	39156	746053.00	2273090.00	24	Bomb	U.S. BOMB, 3-LB, PRACTICE, MK 3, MK 4, MK 5, AN-MK 23, & MK 43
Seagull	74602730	39148	746011.49	2273032.60	36	Bomb	U.S. BOMB, 250-LB, GP, AN-M57
Seagull	74602730	39150	746051.88	2273021.70	36	Bomb	U.S. BOMB, 500-LB, DEMOLITION, HE, AN-M43 & AN-M64
Seagull	74602730	39152	746048.00	2273001.00	36	Raw Explosives	RAW EXPLOSIVES
Seagull	74602730	39153	746078.00	2273043.00	12	Rocket	U.S. WARHEAD, ROCKET, 2.75-IN, FRAG, MK 1
Seagull	74602730	39151	746001.00	2273001.00	0	Small Arms	SMALL ARMS
Seagull	74602731	32923	746001.00	2273101.00	0	20mm Projectile	U.S. PROJECTILE, 20-MM, HE, M97
Seagull	74602731	30849	746063.19	2273125.90	26	Bomb	U.S. BOMB, 500-LB, DEMOLITION, HE, AN-M43 & AN-M64

Data query completed 9/7/04  
Sorted by GMU

UXO Summary  
Tier One and Tier Two UXO-Cleared Areas

Work Area	GMU	Barcode ID	UTMX	UTMY	Depth (Inches)	UXO Type	UXO Nomenclature
Seagull	74602731	30848	746084.00	2273179.00	16	Projectile	U.S. PROJECTILE, 5-IN, HE, MK 35
Seagull	74602732	35599	746077.00	2273230.00	30	OE Component	U.S. BOMB, IGNITER, WP, M23
Seagull	74602732	35598	746059.45	2273296.00	0	Projectile	PROJECTILE, 5-IN, HE, MK 65
Seagull	74602732	35600	746072.55	2273239.20	0	Rocket	U.S. WARHEAD, ROCKET, 2.75-IN, FRAG, MK 1
Seagull	74602732	35601	746077.00	2273238.00	0	Rocket	U.S. WARHEAD, ROCKET, 5.0-IN, HE, MK 6
Seagull	74602733	10036	746007.80	2273299.40	0	Propellant	MOTOR, ROCKET (UNKNOWN MK)
Seagull	74602733	11064	746000.02	2273300.00	0	Small Arms	SMALL ARMS
Seagull	74602734	11033	746012.00	2273490.00	0	20mm Projectile	PROJECTILE, 20-MM (UNKNOWN MK)
Seagull	74602734	11041	746000.02	2273400.00	0	Small Arms	SMALL ARMS
Honokoa	74602736	32895	746064.00	2273671.00	0	Projectile	U.S. PROJECTILE, 3-IN, APHE, MK 29
Honokoa	74602737	32893	746001.00	2273701.00	0	20mm Projectile	U.S. PROJECTILE, 20-MM, HE, M97
Honokoa	74602737	32894	746001.00	2273701.00	0	Small Arms	SMALL ARMS
Honokoa	74602738	28991	746051.26	2273885.30	0	Projectile	U.S. PROJECTILE, 5-IN, HE, MK 41
Honokoa	74602740	41192	746000.02	2274000.00	0	20mm Projectile	U.S. PROJECTILE, 20-MM, HE, M97
Honokoa	74602740	41193	746000.02	2274000.00	0	Small Arms	SMALL ARMS
North Coast	74602759	40239	746041.27	2275911.00	0	OE Component	U.S. FUZE, BOMB, NOSE, M103, M139, & M140
Waikahalulu	74612696	38047	746174.00	2269654.00	0	Projectile	U.S. PROJECTILE, 5-IN, APHE, MK 32
Naval Gun Fire Range	74612720	13802	746101.00	2272099.00	0	20mm Projectile	U.S. PROJECTILE, 20-MM, HE, M97
Naval Gun Fire Range	74612720	13800	746101.00	2272099.00	0	Bomb	U.S. BOMB, 3-LB, PRACTICE, MK 3, MK 4, MK 5, AN- MK 23, & MK 43
Naval Gun Fire Range	74612720	13792	746172.69	2272071.20	0	OE Component	U.S. ADAPTER, BOOSTER, TAIL, M102
Naval Gun Fire Range	74612720	13793	746165.91	2272080.30	0	OE Component	U.S. ADAPTER, BOOSTER, TAIL, M102
Naval Gun Fire Range	74612720	13799	746101.00	2272099.00	0	OE Component	U.S. BOMB, SIGNAL CARTRIDGE, CXU-3/B, MK 4 & MK 5
Naval Gun Fire Range	74612720	13796	746101.00	2272099.00	0	Propellant	PROPELLANT
Naval Gun Fire Range	74612720	13794	746101.00	2272099.00	0	Raw Explosives	RAW EXPLOSIVES
Naval Gun Fire Range	74612720	13801	746101.00	2272099.00	0	Raw Explosives	DETONATING CORD, M456 AND DEMOLITION BLOCK, M3 (COMPOSITION C-3, C-4) (MK 35 DEMO KIT)
Naval Gun Fire Range	74612720	13795	746101.00	2272099.00	0	Small Arms	SMALL ARMS
Naval Gun Fire Range	74612720	13798	746101.00	2272099.00	0	Small Arms	SMALL ARMS
Naval Gun Fire Range	74612721	13791	746101.00	2272199.00	0	20mm Projectile	U.S. PROJECTILE, 20-MM, HE, M97
Naval Gun Fire Range	74612721	13786	746101.00	2272199.00	0	Bomb	U.S. BOMB, 3-LB, PRACTICE, MK 3, MK 4, MK 5, AN- MK 23, & MK 43
Naval Gun Fire Range	74612721	13776	746136.60	2272165.70	0	OE Component	FUZE, ROCKET, BD, M442
Naval Gun Fire Range	74612721	13777	746135.69	2272166.60	0	OE Component	U.S. FUZE, ROCKET, POINT DETONATING, MK 133 & MK 155
Naval Gun Fire Range	74612721	13778	746134.99	2272166.80	0	OE Component	U.S. FUZE, ROCKET, POINT DETONATING, MK 133 & MK 155
Naval Gun Fire Range	74612721	13779	746133.47	2272166.20	0	OE Component	U.S. FUZE, BOMB, AN-M173 & M918
Naval Gun Fire Range	74612721	13780	746133.75	2272163.90	0	OE Component	U.S. FUZE, BOMB, AN-M173 & M918
Naval Gun Fire Range	74612721	13782	746105.65	2272196.10	0	OE Component	U.S. FUZE, BOMB, M157
Naval Gun Fire Range	74612721	13784	746101.00	2272199.00	0	OE Component	BURSTER TUBE
Naval Gun Fire Range	74612721	13785	746101.00	2272199.00	0	OE Component	U.S. BOMB, SIGNAL CARTRIDGE, CXU-3/B, MK 4 & MK 5
Naval Gun Fire Range	74612721	13787	746101.00	2272199.00	0	OE Component	U.S. ADAPTER, BOOSTER, TAIL, M102
Naval Gun Fire Range	74612721	13790	746101.00	2272199.00	0	OE Component	FUZE, AD FOR U.S. FLARE, AIRCRAFT, PARACHUTE, MK 45

Data query completed 9/7/04  
Sorted by GMU

UXO Summary  
Tier One and Tier Two UXO-Cleared Areas

Work Area	GMU	Barcode ID	UTMX	UTMY	Depth (Inches)	UXO Type	UXO Nomenclature
Naval Gun Fire Range	74612721	13781	746192.18	2272169.00	0	Rocket	U.S. WARHEAD, ROCKET, 2.75-IN, FRAG, MK 1
Naval Gun Fire Range	74612722	13707	746101.00	2272201.00	0	20mm Projectile	U.S. PROJECTILE, 20-MM, HE, M97
Naval Gun Fire Range	74612722	13708	746196.13	2272285.70	0	OE Component	U.S. BOMB, SIGNAL CARTRIDGE, CXU-3/B, MK 4 & MK 5
K-1 Road	74612724	10835	746099.02	2272399.90	0	20mm Projectile	PROJECTILE, 20-MM (UNKNOWN MK)
K-1 Road	74612724	10929	746162.10	2272479.70	30	Bomb	U.S. BOMB, 500-LB, DEMOLITION, HE, AN-M43 & AN-M64
Naval Gun Fire Range	74612724	40584	746101.00	2272401.00	0	20mm Projectile	U.S. PROJECTILE, 20-MM, HE, M97
Honokoa	74612726	35389	746112.00	2272692.00	0	20mm Projectile	U.S. PROJECTILE, 20-MM, HE, M97
Honokoa	74612726	35394	746112.00	2272692.00	0	Bomb	U.S. BOMB, 3-LB, PRACTICE, MK 3, MK 4, MK 5, AN-MK 23, & MK 43
Honokoa	74612726	35395	746112.00	2272692.00	0	Bomb	U.S. BOMB, 3-LB, PRACTICE, MK 3, MK 4, MK 5, AN-MK 23, & MK 43
Honokoa	74612726	35391	746112.00	2272692.00	0	Rocket	U.S. WARHEAD, ROCKET, 2.75-IN, FRAG, MK 1
Honokoa	74612726	35392	746112.00	2272692.00	0	Rocket	U.S. WARHEAD, ROCKET, 2.75-IN, FRAG, MK 1
Honokoa	74612726	35393	746112.00	2272692.00	0	Rocket	U.S. WARHEAD, ROCKET, 2.75-IN, FRAG, MK 1
Honokoa	74612726	35396	746112.00	2272692.00	0	Rocket	U.S. WARHEAD, ROCKET, 5.0-IN, HE, MK 6
K-1 Road	74612728	7384	746197.91	2272800.60	0	20mm Projectile	PROJECTILE, 20-MM (UNKNOWN MK)
K-1 Road	74612728	10955	746100.63	2272800.10	0	20mm Projectile	U.S. PROJECTILE, 20-MM, HE, M97
K-1 Road	74612728	7339	746250.67	2272818.20	12	Bomb	U.S. BOMB, 100-LB, GP, AN-M30
K-1 Road	74612728	7340	746125.62	2272856.40	18	Bomb	U.S. BOMB, 100-LB, GP, AN-M30
K-1 Road	74612728	10960	746107.90	2272845.30	0	Projectile	U.S. PROJECTILE, 40-MM, HE, MK 1, MK 2, & MK 3
K-1 Road	74612728	10957	746191.00	2272899.50	0	Pyrotechnics	U.S. FLARE, AIRCRAFT, PARACHUTE, MK 24
K-1 Road	74612728	10958	746103.44	2272893.10	0	Rocket	U.S. WARHEAD, ROCKET, 2.75-IN, FRAG, MK 1
Seagull	74612728	10954	746101.52	2272800.00	0	Pyrotechnics	SIGNAL, DRIFT, AN-MK4, AN-MK5, AND AN-MK6
Seagull	74612729	28639	746199.00	2272999.00	0	20mm Projectile	U.S. PROJECTILE, 20-MM, HE, M97
Seagull	74612729	28635	746181.00	2272947.00	0	Bomb	U.S. BOMB, 25-LB, PRACTICE, MK 76
Seagull	74612729	28636	746174.00	2272946.00	0	Bomb	U.S. BOMB, 25-LB, PRACTICE, MK 76
Seagull	74612729	28638	746131.74	2272932.60	0	Bomb	U.S. BOMB, 100-LB, GP, AN-M30
Seagull	74612729	30847	746188.00	2272920.00	16	Bomb	U.S. BOMB, 100-LB, GP, AN-M30
Seagull	74612729	28637	746190.00	2272912.00	0	Rocket	U.S. WARHEAD, ROCKET, 2.75-IN, FRAG, MK 1
Seagull	74612729	30843	746193.00	2272991.00	16	Rocket	U.S. WARHEAD, ROCKET, 2.75-IN, FRAG, MK 1
Seagull	74612729	30844	746193.00	2272991.00	16	Rocket	U.S. WARHEAD, ROCKET, 2.75-IN, FRAG, MK 1
Seagull	74612729	30845	746193.00	2272991.00	16	Rocket	U.S. WARHEAD, ROCKET, 2.75-IN, FRAG, MK 1
Seagull	74612729	30846	746193.00	2272991.00	16	Rocket	U.S. WARHEAD, ROCKET, 2.75-IN, FRAG, MK 1
Seagull	74612729	28640	746199.00	2272999.00	0	Small Arms	SMALL ARMS
Seagull	74612730	30078	746156.00	2273084.00	0	20mm Projectile	U.S. PROJECTILE, 20-MM, HE, M97
Seagull	74612730	30081	746158.43	2273067.10	36	Bomb	U.S. BOMB, 100-LB, GP, AN-M30
Seagull	74612730	30080	746144.31	2273046.10	47	Bomb	U.S. BOMB, 100-LB, GP, AN-M30
Seagull	74612730	30082	746161.84	2273016.20	48	Bomb	U.S. BOMB, 250-LB, GP, AN-M57
Seagull	74612730	30079	746144.13	2273027.60	47	Rocket	U.S. WARHEAD, ROCKET, 5.0-IN, HE, MK 6
Seagull	74612731	30110	746199.00	2273101.00	0	20mm Projectile	U.S. PROJECTILE, 20-MM, HE, M97
Seagull	74612731	30109	746179.34	2273196.20	12	Bomb	U.S. BOMB, 100-LB, GP, AN-M30
Seagull	74612731	30662	746173.92	2273111.60	40	Bomb	U.S. BOMB, 100-LB, GP, AN-M30
Seagull	74612731	30108	746131.57	2273116.90	45	Bomb	U.S. BOMB, 100-LB, GP, AN-M30
Seagull	74612731	30107	746157.09	2273166.80	12	Projectile	BRITISH PROJECTILE, 4.5-IN, HE, N1A2
Seagull	74612732	30148	746100.02	2273299.00	0	20mm Projectile	U.S. PROJECTILE, 20-MM, HE, M97
Seagull	74612732	36911	746105.00	2273205.00	0	20mm Projectile	U.S. PROJECTILE, 20-MM, HE, M97

Data query completed 9/7/04  
Sorted by GMU

UXO Summary  
Tier One and Tier Two UXO-Cleared Areas

Work Area	GMU	Barcode ID	UTMX	UTMY	Depth (Inches)	UXO Type	UXO Nomenclature
Seagull	74612732	36910	746166.00	2273265.00	10	Projectile	U.S. PROJECTILE, 5-IN, HE, MK 35
Seagull	74612732	36909	746105.00	2273205.00	0	Small Arms	SMALL ARMS
Seagull	74612733	10203	746100.02	2273300.00	0	20mm Projectile	PROJECTILE, 20-MM (UNKNOWN MK)
Seagull	74612733	11042	746101.00	2273301.00	0	Small Arms	SMALL ARMS
Seagull	74612734	10204	746155.85	2273484.00	1	Bomb	U.S. BOMB, 100-LB, GP, MK 1
Seagull	74612734	10035	746179.00	2273484.90	0	Projectile	PROJECTILE, 37-MM, APHE (UNKNOWN MK)
Seagull	74612734	11057	746100.02	2273400.00	0	Small Arms	SMALL ARMS
Honokoa	74612737	32921	746101.00	2273701.00	0	20mm Projectile	U.S. PROJECTILE, 20-MM, HE, M97
Honokoa	74612737	32922	746101.00	2273701.00	0	Small Arms	SMALL ARMS
Honokoa	74612738	32890	746101.00	2273801.00	0	20mm Projectile	U.S. PROJECTILE, 20-MM, HE, M97
Honokoa	74612738	32892	746101.00	2273801.00	0	Propellant	PROPELLANT
Honokoa	74612738	32891	746101.00	2273801.00	0	Small Arms	SMALL ARMS
North Coast	74612758	28801	746107.00	2275802.00	0	20mm Projectile	U.S. PROJECTILE, 20-MM, HE, M97
North Coast	74612758	28798	746110.93	2275814.30	0	OE Component	U.S. FUZE, PROJECTILE, PD, MK 27
North Coast	74612758	28800	746106.00	2275802.00	0	Propellant	PROPELLANT
North Coast	74612758	28799	746105.00	2275802.00	0	Raw Explosives	RAW EXPLOSIVES
North Coast	74612760	28802	746139.00	2276006.00	0	Rocket	U.S. WARHEAD, ROCKET, 2.75-IN, FRAG, MK 1
North Coast	74612761	40241	746104.00	2276101.00	0	20mm Projectile	U.S. PROJECTILE, 20-MM, HE, M97
North Coast	74612761	40240	746169.00	2276149.00	0	Projectile	U.S. PROJECTILE, 3-IN, APHE, MK 29
Waikahalulu	74622695	38049	746255.00	2269551.00	0	Pyrotechnics	FLARE, MISCELLANEOUS (UNKNOWN MK)
Waikahalulu	74622697	38048	746200.02	2269700.00	0	Small Arms	SMALL ARMS
Waikahalulu	74622719	30920	746200.02	2271999.00	0	OE Component	BOOSTER
Waikahalulu	74622719	30921	746289.00	2271927.00	0	OE Component	U.S. FUZE, BOMB, AN-M173 & M918
Waikahalulu	74622719	30922	746200.02	2271999.00	0	Small Arms	SMALL ARMS
Naval Gun Fire Range	74622720	17555	746298.00	2272003.00	0	20mm Projectile	U.S. PROJECTILE, 20-MM, HE, M97
Naval Gun Fire Range	74622720	17549	746274.97	2272059.20	0	OE Component	U.S. BOMB, IGNITER, WP, M23
Naval Gun Fire Range	74622720	17556	746304.38	2272004.60	0	OE Component	U.S. ADAPTER, BOOSTER, TAIL, M102
Naval Gun Fire Range	74622721	13509	746201.00	2272198.00	0	20mm Projectile	U.S. PROJECTILE, 20-MM, HE, M97
Naval Gun Fire Range	74622721	13508	746283.78	2272173.00	0	Projectile	U.S. PROJECTILE, 5-IN, HE, MK 35
Naval Gun Fire Range	74622721	13507	746292.94	2272105.90	0	Rocket	U.S. WARHEAD, ROCKET, 5.0-IN, HE, MK 6
Naval Gun Fire Range	74622721	13510	746201.00	2272199.00	0	Small Arms	SMALL ARMS
Naval Gun Fire Range	74622722	17412	746201.35	2272298.40	0	20mm Projectile	U.S. PROJECTILE, 20-MM, HE, M97
Naval Gun Fire Range	74622722	17405	746201.37	2272298.30	0	Propellant	PROPELLANT
Naval Gun Fire Range	74622723	13406	746205.47	2272395.00	0	20mm Projectile	U.S. PROJECTILE, 20-MM, HE, M97
Naval Gun Fire Range	74622723	13409	746242.09	2272383.40	0	OE Component	U.S. FUZE, BOMB, NOSE, M103, M139, & M140
Naval Gun Fire Range	74622723	13408	746246.88	2272375.40	0	Projectile	U.S. PROJECTILE, 5-IN, HE, MK 35
Naval Gun Fire Range	74622723	13407	746208.47	2272394.40	0	Small Arms	SMALL ARMS
Naval Gun Fire Range	74622724	17185	746198.43	2272401.90	0	20mm Projectile	U.S. PROJECTILE, 20-MM, HE, M97
Naval Gun Fire Range	74622724	17187	746198.85	2272401.90	0	Propellant	PROPELLANT
Naval Gun Fire Range	74622724	17186	746199.01	2272401.70	0	Small Arms	SMALL ARMS
Honokoa	74622725	10834	746199.82	2272500.70	0	20mm Projectile	PROJECTILE, 20-MM (UNKNOWN MK)
Honokoa	74622726	10823	746199.79	2272599.70	0	20mm Projectile	PROJECTILE, 20-MM (UNKNOWN MK)
K-1 Road	74622726	10822	746225.40	2272639.10	0	20mm Projectile	PROJECTILE, 20-MM (UNKNOWN MK)
K-1 Road	74622726	10936	746223.06	2272629.10	36	Bomb	U.S. BOMB, 250-LB, GP, AN-M57
K-1 Road	74622728	8234	746201.63	2272803.20	0	20mm Projectile	PROJECTILE, 20-MM (UNKNOWN MK)
K-1 Road	74622728	10959	746201.47	2272800.60	0	20mm Projectile	PROJECTILE, 20-MM (UNKNOWN MK)
K-1 Road	74622728	8231	746231.18	2272851.10	6	Bomb	U.S. BOMB, 25-LB, PRACTICE, MK 76
K-1 Road	74622728	8233	746249.97	2272825.00	14	Projectile	U.S. PROJECTILE, 5-IN, HE, MK 36

Data query completed 9/7/04  
Sorted by GMU

UXO Summary  
Tier One and Tier Two UXO-Cleared Areas

Work Area	GMU	Barcode ID	UTMX	UTMY	Depth (Inches)	UXO Type	UXO Nomenclature
K-1 Road	74622728	8232	746298.20	2272897.40	10	Rocket	ROCKET, 5-IN, AIRCRAFT, HE, MK 2
Seagull	74622729	28947	746202.22	2272984.30	40	Bomb	U.S. BOMB, 500-LB, DEMOLITION, HE, AN-M43 & AN-M64
Seagull	74622729	28945	746255.13	2272976.20	5	OE Component	U.S. FUZE, BOMB, AN-M173 & M918
Seagull	74622729	28946	746236.71	2272984.10	10	Rocket	U.S. WARHEAD, ROCKET, 2.75-IN, FRAG, MK 1
Seagull	74622730	30083	746200.02	2273099.00	0	20mm Projectile	U.S. PROJECTILE, 20-MM, HE, M97
Seagull	74622730	30085	746284.17	2273090.40	12	Projectile	U.S. PROJECTILE, 5-IN, HE, MK 35
Seagull	74622730	30084	746206.34	2273029.10	0	Rocket	U.S. WARHEAD, ROCKET, 2.75-IN, FRAG, MK 1
Seagull	74622731	30096	746200.02	2273100.00	0	20mm Projectile	U.S. PROJECTILE, 20-MM, HE, M97
Seagull	74622731	30091	746211.24	2273116.10	40	Bomb	U.S. BOMB, 100-LB, GP, AN-M30
Seagull	74622731	30095	746202.00	2273166.00	4	OE Component	U.S. BOMB, SIGNAL CARTRIDGE, CXU-3/B, MK 4 & MK 5
Seagull	74622731	30094	746244.97	2273127.20	4	Projectile	U.S. PROJECTILE, 5-IN, HE, MK 35
Seagull	74622731	30092	746246.31	2273127.20	10	Rocket	U.S. WARHEAD, ROCKET, 2.75-IN, FRAG, MK 1
Seagull	74622731	30093	746231.13	2273123.90	10	Rocket	U.S. WARHEAD, ROCKET, 2.75-IN, FRAG, MK 1
Seagull	74622732	37332	746254.00	2273251.00	18	Projectile	U.S. PROJECTILE, 5-IN, PRACTICE, MK61
Seagull	74622732	37333	746215.00	2273263.00	6	Pyrotechnics	PYROTECHNIC
Seagull	74622732	37331	746251.00	2273202.00	12	Rocket	U.S. WARHEAD, ROCKET, 2.75-IN, FRAG, MK 1
Seagull	74622733	10700	746272.51	2273403.20	0	20mm Projectile	PROJECTILE, 20-MM (UNKNOWN MK)
Seagull	74622733	10701	746273.91	2273403.10	0	Small Arms	SMALL ARMS
Honokoa	74622735	39723	746290.00	2273534.00	0	Rocket	U.S. WARHEAD, ROCKET, 2.75-IN, FRAG, MK 1
Honokoa	74622739	28989	746200.02	2273999.00	0	20mm Projectile	U.S. PROJECTILE, 20-MM, HE, M97
Honokoa	74622739	28990	746200.02	2273999.00	0	Propellant	PROPELLANT
Honokoa	74622740	28981	746228.19	2274055.30	0	Mortar	U.S. PROJECTILE, 60-MM, HE, M49
Honokoa	74622740	28982	746249.21	2274004.90	0	Mortar	U.S. CARTRIDGE, 81-MM, ILLUMINATION, M301
Honokoa	74622740	28976	746202.43	2274075.80	0	Projectile	U.S. PROJECTILE, 5-IN, HE, MK 51
Honokoa	74622740	28983	746200.02	2274000.00	0	Raw Explosives	RAW EXPLOSIVES
Honokoa	74622740	28984	746200.02	2274000.00	0	Small Arms	SMALL ARMS
Honokoa	74622741	28979	746200.02	2274100.00	0	20mm Projectile	U.S. PROJECTILE, 20-MM, HE, M97
Honokoa	74622741	28980	746220.31	2274129.50	0	Projectile	U.S. PROJECTILE, 40-MM, HE, MK 1, MK 2, & MK 3
North Coast	74622760	39408	746201.00	2276099.00	0	20mm Projectile	U.S. PROJECTILE, 20-MM, HE, M97
North Coast	74622760	39407	746201.00	2276099.00	0	Projectile	U.S. PROJECTILE, 40-MM, HE, MK 1, MK 2, & MK 3
North Coast	74622761	39411	746299.00	2276199.00	0	20mm Projectile	U.S. PROJECTILE, 20-MM, HE, M97
North Coast	74622761	39409	746234.00	2276128.00	0	Rocket	ROCKET, 4.5-IN, BARRAGE, MK 3
North Coast	74622761	39410	746218.00	2276122.00	0	Rocket	ROCKET, 4.5-IN, BARRAGE, MK 3
Waikahalulu	74632719	30918	746340.00	2271955.00	0	OE Component	U.S. FUZE, BOMB, AN-M173 & M918
Waikahalulu	74632719	30919	746361.00	2271907.00	0	Projectile	U.S. PROJECTILE, 5-IN, HE, MK 35
Naval Gun Fire Range	74632720	17571	746301.00	2272098.00	0	20mm Projectile	U.S. PROJECTILE, 20-MM, HE, M97
Naval Gun Fire Range	74632720	17557	746320.00	2272060.00	0	OE Component	U.S. ADAPTER, BOOSTER, TAIL, M102
Naval Gun Fire Range	74632720	17566	746306.00	2272025.00	0	Projectile	U.S. CARTRIDGE, 40-MM, HEDP, M433
Naval Gun Fire Range	74632720	17567	746307.00	2272025.00	0	Projectile	U.S. CARTRIDGE, 40-MM, HEDP, M433
Naval Gun Fire Range	74632720	17568	746310.00	2272029.00	0	Propellant	U.S. MOTOR, ROCKET, 2.75-IN, MKS 1, 2, 3, AND 4, AND MK 40
Naval Gun Fire Range	74632720	17569	746310.00	2272029.00	0	Propellant	U.S. MOTOR, ROCKET, 2.75-IN, MKS 1, 2, 3, AND 4, AND MK 40
Naval Gun Fire Range	74632720	17570	746310.00	2272029.00	0	Propellant	U.S. MOTOR, ROCKET, 2.75-IN, MKS 1, 2, 3, AND 4, AND MK 40
Naval Gun Fire Range	74632720	17558	746310.00	2272029.00	0	Rocket	U.S. WARHEAD, ROCKET, 2.75-IN, FRAG, MK 1

Data query completed 9/7/04  
Sorted by GMU

UXO Summary  
Tier One and Tier Two UXO-Cleared Areas

Work Area	GMU	Barcode ID	UTMX	UTMY	Depth (Inches)	UXO Type	UXO Nomenclature
Naval Gun Fire Range	74632720	17559	746310.00	2272029.00	0	Rocket	U.S. WARHEAD, ROCKET, 2.75-IN, FRAG, MK 1
Naval Gun Fire Range	74632720	17560	746310.00	2272029.00	0	Rocket	U.S. WARHEAD, ROCKET, 2.75-IN, FRAG, MK 1
Naval Gun Fire Range	74632720	17561	746310.00	2272029.00	0	Rocket	U.S. WARHEAD, ROCKET, 2.75-IN, FRAG, MK 1
Naval Gun Fire Range	74632720	17562	746310.00	2272029.00	0	Rocket	U.S. WARHEAD, ROCKET, 2.75-IN, FRAG, MK 1
Naval Gun Fire Range	74632720	17563	746310.00	2272029.00	0	Rocket	U.S. WARHEAD, ROCKET, 2.75-IN, FRAG, MK 1
Naval Gun Fire Range	74632720	17564	746397.00	2272049.00	0	Rocket	U.S. WARHEAD, ROCKET, 2.75-IN, FRAG, MK 1
Naval Gun Fire Range	74632720	17565	746392.00	2272087.00	0	Rocket	U.S. WARHEAD, ROCKET, 2.75-IN, FRAG, MK 1
Naval Gun Fire Range	74632721	13685	746399.00	2272101.00	0	20mm Projectile	U.S. PROJECTILE, 20-MM, HE, M97
Naval Gun Fire Range	74632721	13684	746389.54	2272174.10	0	Propellant	U.S. MOTOR, ROCKET, 2.75-IN, MKS 1, 2, 3, AND 4, AND MK 40
Naval Gun Fire Range	74632721	13687	746399.00	2272101.00	0	Propellant	PROPELLANT
Naval Gun Fire Range	74632721	13686	746399.00	2272101.00	0	Small Arms	SMALL ARMS
Naval Gun Fire Range	74632722	17413	746301.27	2272298.30	0	20mm Projectile	U.S. PROJECTILE, 20-MM, HE, M97
Naval Gun Fire Range	74632722	17414	746301.44	2272297.30	0	Propellant	PROPELLANT
Naval Gun Fire Range	74632722	17415	746301.25	2272298.50	0	Small Arms	SMALL ARMS
Naval Gun Fire Range	74632723	17417	746399.03	2272398.60	0	20mm Projectile	U.S. PROJECTILE, 20-MM, HE, M97
Naval Gun Fire Range	74632723	17416	746394.01	2272323.30	0	Bomb	U.S. BOMB, 100-LB, GP, AN-M30
Naval Gun Fire Range	74632723	17418	746370.22	2272365.50	0	OE Component	BOOSTER
Naval Gun Fire Range	74632723	17419	746394.11	2272318.00	0	OE Component	U.S. FUZE, ROCKET, BASE, MK 146, MK 157, & MK 159
Naval Gun Fire Range	74632724	17197	746302.02	2272503.00	0	20mm Projectile	U.S. PROJECTILE, 20-MM, HE, M97
Naval Gun Fire Range	74632724	17198	746323.85	2272495.80	0	Projectile	U.S. PROJECTILE, 5-IN, SMOKE-PUFF, MK 41
Naval Gun Fire Range	74632724	17195	746301.81	2272503.00	0	Propellant	PROPELLANT
Naval Gun Fire Range	74632724	17196	746301.70	2272502.60	0	Small Arms	SMALL ARMS
Naval Gun Fire Range	74632725	17188	746297.14	2272502.40	0	20mm Projectile	U.S. PROJECTILE, 20-MM, HE, M97
Naval Gun Fire Range	74632725	17192	746321.15	2272587.70	0	Projectile	U.S. PROJECTILE, 5-IN, SMOKE, MK 30 (WP)
Naval Gun Fire Range	74632725	17190	746299.41	2272503.40	0	Propellant	PROPELLANT
Naval Gun Fire Range	74632725	17189	746299.26	2272503.10	0	Small Arms	SMALL ARMS
Naval Gun Fire Range	74632726	17193	746297.25	2272602.20	0	20mm Projectile	U.S. PROJECTILE, 20-MM, HE, M97
Naval Gun Fire Range	74632726	17194	746297.89	2272602.40	0	Small Arms	SMALL ARMS
K-1 Road	74632727	8522	746306.44	2272739.20	0	20mm Projectile	PROJECTILE, 20-MM (UNKNOWN MK)
K-1 Road	74632727	10833	746299.54	2272701.20	0	20mm Projectile	PROJECTILE, 20-MM (UNKNOWN MK)
K-1 Road	74632727	10961	746399.27	2272751.20	0	20mm Projectile	U.S. PROJECTILE, 20-MM, HE, M97
K-1 Road	74632728	8235	746302.00	2272801.10	0	20mm Projectile	U.S. PROJECTILE, 20-MM, HE, M97
K-1 Road	74632728	8236	746300.69	2272803.00	0	Small Arms	SMALL ARMS
Seagull	74632729	28950	746347.10	2272953.40	0	Bomb	U.S. BOMB, 25-LB, PRACTICE, MK 76
Seagull	74632729	28948	746395.34	2272995.40	18	Bomb	U.S. BOMB, 100-LB, GP, AN-M30
Seagull	74632729	28949	746305.39	2272964.80	20	Bomb	U.S. BOMB, 3-LB, PRACTICE, MK 3, MK 4, MK 5, AN-MK 23, & MK 43
Seagull	74632730	32840	746318.00	2273061.00	0	Bomb	U.S. BOMB, 25-LB, PRACTICE, MK 76
Seagull	74632730	32841	746316.00	2273044.00	0	Bomb	U.S. BOMB, 25-LB, PRACTICE, MK 76
Seagull	74632730	28951	746388.74	2273019.30	24	Bomb	U.S. BOMB, 500-LB, DEMOLITION, HE, AN-M43 & AN-M64
Seagull	74632730	32839	746321.00	2273053.00	0	Projectile	U.S. PROJECTILE, 5-IN, SMOKE-PUFF, MK 52
Seagull	74632731	28954	746319.41	2273128.00	24	Projectile	U.S. PROJECTILE, 5-IN, HE, MK 52
Seagull	74632731	32838	746311.00	2273119.00	0	Rocket	U.S. WARHEAD, ROCKET, 2.75-IN, FRAG, MK 1
Seagull	74632731	28953	746311.70	2273195.60	6	Rocket	U.S. WARHEAD, ROCKET, 2.75-IN, FRAG, MK 1
Seagull	74632731	28952	746307.19	2273149.70	10	Rocket	U.S. WARHEAD, ROCKET, 2.75-IN, FRAG, MK 1

Data query completed 9/7/04  
Sorted by GMU

UXO Summary  
Tier One and Tier Two UXO-Cleared Areas

Work Area	GMU	Barcode ID	UTMX	UTMY	Depth (Inches)	UXO Type	UXO Nomenclature
Seagull	74632731	28955	746337.48	2273126.50	12	Rocket	U.S. ROCKET, 35-MM, SUBCALIBER, PRACTICE, M73
Seagull	74632732	35492	746395.00	2273201.00	0	20mm Projectile	U.S. PROJECTILE, 20-MM, HE, M97
Seagull	74632732	35493	746361.00	2273213.00	18	Pyrotechnics	U.S. FLARE, AIRCRAFT, PARACHUTE, MK45
Seagull	74632732	35495	746374.00	2273263.00	8	Rocket	U.S. WARHEAD, ROCKET, 2.75-IN, FRAG, MK 1
Seagull	74632732	35496	746382.00	2273272.00	36	Rocket	U.S. WARHEAD, ROCKET, 2.75-IN, FRAG, MK 1
Seagull	74632732	35494	746385.00	2273227.00	48	Rocket	U.S. WARHEAD, ROCKET, 5.0-IN, HE, MK 6
Seagull	74632733	10697	746288.91	2273290.70	2	Rocket	U.S. WARHEAD, ROCKET, 2.75-IN, FRAG, MK 1
Seagull	74632733	11047	746301.00	2273301.00	0	Small Arms	SMALL ARMS
Seagull	74632734	10205	746305.01	2273447.60	0	Projectile	U.S. PROJECTILE, 5-IN, SMOKE-PUFF, MK 41
Seagull	74632734	10206	746379.53	2273486.00	0	Projectile	U.S. PROJECTILE, 5-IN, HE, MK 47
Honokoa	74632736	41012	746399.00	2273699.00	0	Propellant	PROPELLANT
Honokoa	74632737	41015	746400.01	2273700.00	0	20mm Projectile	U.S. PROJECTILE, 20-MM, HE, M97
Honokoa	74632737	41013	746400.01	2273700.00	0	Projectile	U.S. PROJECTILE, 5-IN, HE, MK 41
Honokoa	74632737	41014	746400.01	2273700.00	0	Propellant	PROPELLANT
Honokoa	74632737	41016	746400.01	2273700.00	0	Small Arms	SMALL ARMS
Honokoa	74632739	35645	746301.00	2273901.00	0	20mm Projectile	U.S. PROJECTILE, 20-MM, HE, M97
Honokoa	74632739	35647	746363.00	2273966.00	0	Mortar	U.S. PROJECTILE, 60-MM, HE, M49
Honokoa	74632739	35648	746365.00	2273965.00	0	Mortar	U.S. PROJECTILE, 60-MM, HE, M49
Honokoa	74632739	35649	746311.00	2273935.00	0	Mortar	U.S. PROJECTILE, 60-MM, HE, M49
Honokoa	74632739	35650	746307.00	2273939.00	0	Mortar	U.S. PROJECTILE, 60-MM, TP, M50
Honokoa	74632739	35646	746347.18	2273906.70	0	Projectile	U.S. PROJECTILE, 5-IN, HE, MK 35
Honokoa	74632739	35651	746382.00	2273984.00	0	Projectile	U.S. PROJECTILE, 5-IN, HE, MK 35
Honokoa	74632739	35644	746301.00	2273901.00	0	Small Arms	SMALL ARMS
Honokoa	74632740	28985	746338.11	2274072.30	0	Mortar	U.S. CARTRIDGE, 60-MM, ILLUMINATION, M83
Honokoa	74632740	28986	746398.78	2274016.70	0	Mortar	U.S. PROJECTILE, 60-MM, HE, M49
Honokoa	74632740	28987	746376.09	2274010.90	0	Mortar	U.S. PROJECTILE, 60-MM, HE, M49
Honokoa	74632740	28988	746309.48	2274013.20	0	Mortar	U.S. PROJECTILE, 60-MM, HE, M49
Honokoa	74632741	35652	746380.25	2274163.00	0	Mortar	U.S. PROJECTILE, 81-MM, HE, M56
Honokoa	74632741	35653	746367.00	2274129.00	0	Mortar	U.S. PROJECTILE, 60-MM, TP, M50
Honokoa	74632741	35654	746362.00	2274133.00	0	Mortar	U.S. PROJECTILE, 60-MM, TP, M50
Honokoa	74632741	35655	746389.00	2274142.00	0	Mortar	U.S. PROJECTILE, 60-MM, HE, M49
Honokoa	74632741	35656	746317.00	2274195.00	0	Mortar	U.S. PROJECTILE, 60-MM, HE, M49
Honokoa	74632741	35657	746306.00	2274153.00	0	Mortar	U.S. CARTRIDGE, 60-MM, SMOKE, WP, M302
Honokoa	74632741	35658	746399.00	2274103.00	0	Mortar	U.S. CARTRIDGE, 81-MM, SMOKE, WP, M375
Honokoa	74632741	35659	746347.00	2274117.00	0	Projectile	U.S. PROJECTILE, 5-IN, HE, MK 35
Honokoa	74632742	28974	746378.19	2274291.30	0	Mortar	U.S. PROJECTILE, 60-MM, HE, M49
Honokoa	74632742	28977	746314.64	2274277.20	0	Mortar	U.S. PROJECTILE, 60-MM, HE, M49
Honokoa	74632742	28978	746318.43	2274241.70	0	Mortar	U.S. PROJECTILE, 60-MM, PRACTICE, M49
Honokoa	74632742	28975	746300.02	2274200.00	0	Small Arms	SMALL ARMS
Honokoa	74632743	40606	746348.00	2274353.00	0	20mm Projectile	U.S. PROJECTILE, 20-MM, HE, M97
Honokoa	74632743	40604	746348.00	2274353.00	0	OE Component	U.S. FUZE, PROJECTILE, PD, MK 27
Honokoa	74632743	40602	746353.07	2274347.80	0	Projectile	U.S. PROJECTILE, 5-IN, HE, MK 35
Honokoa	74632743	40603	746323.00	2274338.00	0	Projectile	U.S. PROJECTILE, 40-MM, HE, MK 1, MK 2, & MK 3
Honokoa	74632743	40605	746348.00	2274353.00	0	Small Arms	SMALL ARMS
North Coast	74632761	39600	746301.00	2276199.00	0	20mm Projectile	U.S. PROJECTILE, 20-MM, HE, M97
North Coast	74632761	39601	746301.00	2276199.00	0	OE Component	U.S. FUZE, PROJECTILE, PD, MK 30
North Coast	74632761	39602	746301.00	2276199.00	0	OE Component	BOOSTER

Data query completed 9/7/04  
Sorted by GMU

UXO Summary  
Tier One and Tier Two UXO-Cleared Areas

Work Area	GMU	Barcode ID	UTMX	UTMY	Depth (Inches)	UXO Type	UXO Nomenclature
North Coast	74632761	39599	746360.00	2276127.00	0	Pyrotechnics	U.S. CARTRIDGE, PHOTOFLASH, M123
North Coast	74632761	39598	746305.12	2276191.40	0	Rocket	ROCKET, 4.5-IN, BARRAGE, MK 3
North Coast	74632762	39585	746371.00	2276224.00	0	Projectile	U.S. PROJECTILE, 3-IN, AA, MK 27 (HE)
North Coast	74632762	39584	746341.15	2276209.00	0	Rocket	ROCKET, 4.5-IN, BARRAGE, MK 3
Waikahalulu	74642719	30917	746455.00	2271981.00	0	OE Component	U.S. FUZE, PROJECTILE, AD, MK 43, MK 54, MK 55, AND MK 89
Waikahalulu	74642719	30916	746419.00	2271961.00	0	Rocket	U.S. WARHEAD, ROCKET, 2.75-IN, FRAG, MK 1
Naval Gun Fire Range	74642720	13656	746401.00	2272099.00	0	20mm Projectile	U.S. PROJECTILE, 20-MM, HE, M97
Naval Gun Fire Range	74642720	13657	746467.25	2272064.30	0	Projectile	U.S. PROJECTILE, 5-IN, APHE, MK 32
Naval Gun Fire Range	74642720	13655	746401.00	2272099.00	0	Propellant	PROPELLANT
Naval Gun Fire Range	74642720	13654	746401.00	2272099.00	0	Small Arms	SMALL ARMS
Naval Gun Fire Range	74642721	17552	746499.00	2272198.00	0	20mm Projectile	U.S. PROJECTILE, 20-MM, HE, M97
Naval Gun Fire Range	74642721	17553	746480.00	2272169.00	0	OE Component	U.S. FUZE, PROJECTILE, BD, MK 19, MK 20, MK 21, MK 28, MK 48, & MK 64
Naval Gun Fire Range	74642721	17550	746499.00	2272198.00	0	Propellant	PROPELLANT
Naval Gun Fire Range	74642721	17554	746465.00	2272189.00	0	Propellant	MOTOR, ROCKET (UNKNOWN MK)
Naval Gun Fire Range	74642721	17551	746499.00	2272198.00	0	Small Arms	SMALL ARMS
Naval Gun Fire Range	74642722	17420	746401.22	2272298.40	0	20mm Projectile	U.S. PROJECTILE, 20-MM, HE, M97
Naval Gun Fire Range	74642722	17423	746459.25	2272260.60	0	OE Component	U.S. FUZE, ROCKET, BASE, MK 146, MK 157, & MK 159
Naval Gun Fire Range	74642722	17422	746401.25	2272298.20	0	Propellant	PROPELLANT
Naval Gun Fire Range	74642722	17421	746402.33	2272299.50	0	Small Arms	SMALL ARMS
Naval Gun Fire Range	74642723	17260	746396.46	2272403.50	0	20mm Projectile	U.S. PROJECTILE, 20-MM, HE, M97
Naval Gun Fire Range	74642723	17261	746474.04	2272392.60	0	Bomb	U.S. BOMB, 100-LB, GP, MK 4
Naval Gun Fire Range	74642724	17237	746399.15	2272406.70	0	20mm Projectile	U.S. PROJECTILE, 20-MM, HE, M97
Naval Gun Fire Range	74642724	17243	746469.16	2272470.50	0	Bomb	U.S. BOMB, 250-LB, GP, AN-M57
Naval Gun Fire Range	74642724	17241	746399.47	2272406.70	0	OE Component	U.S. BOMB, IGNITER, WP, M13, M14, & AN-M15
Naval Gun Fire Range	74642724	17244	746449.41	2272469.50	0	Projectile	U.S. PROJECTILE, 5-IN, HE, MK 61
Naval Gun Fire Range	74642724	17240	746400.61	2272406.10	0	Propellant	PROPELLANT
Naval Gun Fire Range	74642724	17242	746466.09	2272402.50	0	Rocket	U.S. WARHEAD, ROCKET, 2.75-IN, FRAG, MK 1
Naval Gun Fire Range	74642724	17238	746399.84	2272406.20	0	Small Arms	SMALL ARMS
Naval Gun Fire Range	74642725	17205	746400.15	2272501.30	0	20mm Projectile	U.S. PROJECTILE, 20-MM, HE, M97
Naval Gun Fire Range	74642725	17206	746395.26	2272503.00	0	Propellant	PROPELLANT
Naval Gun Fire Range	74642725	17207	746395.24	2272503.40	0	Small Arms	SMALL ARMS
Naval Gun Fire Range	74642726	17035	746400.64	2272600.30	0	20mm Projectile	U.S. PROJECTILE, 20-MM, HE, M97
Naval Gun Fire Range	74642726	17032	746482.97	2272649.00	0	OE Component	U.S. FUZE, PROJECTILE, PD, MK 27
Naval Gun Fire Range	74642726	17034	746400.14	2272600.10	0	Propellant	PROPELLANT
Naval Gun Fire Range	74642726	17033	746455.79	2272617.50	0	Pyrotechnics	U.S. FLARE, AIRCRAFT, PARACHUTE, MK 24
Naval Gun Fire Range	74642726	17036	746400.64	2272600.20	0	Small Arms	SMALL ARMS
K-1 Road	74642727	10821	746400.31	2272700.40	0	20mm Projectile	PROJECTILE, 20-MM (UNKNOWN MK)
K-1 Road	74642727	8523	746504.25	2272754.50	2	Rocket	U.S. WARHEAD, ROCKET, 2.75-IN, FRAG, MK 1
K-1 Road	74642728	8237	746403.13	2272801.10	0	20mm Projectile	U.S. PROJECTILE, 20-MM, HE, M97
Seagull	74642729	32987	746417.00	2272990.00	6	Bomb	U.S. BOMB, 25-LB, PRACTICE, MK 76
Seagull	74642729	32986	746405.00	2272928.00	15	Projectile	U.S. PROJECTILE, 5-IN, SMOKE-PUFF, MK 52
Seagull	74642729	32988	746407.69	2272993.10	36	Projectile	U.S. PROJECTILE, 5-IN, HE, MK 35
Seagull	74642729	32985	746424.00	2272921.00	6	Rocket	U.S. WARHEAD, ROCKET, 2.75-IN, FRAG, MK 1
Seagull	74642730	37335	746422.00	2273011.00	5	Bomb	U.S. BOMB, 25-LB, PRACTICE, MK 76
Seagull	74642730	37334	746497.00	2273007.00	2	OE Component	U.S. FUZE, PROJECTILE, PD, MK 30

Data query completed 9/7/04  
Sorted by GMU



UXO Summary  
Tier One and Tier Two UXO-Cleared Areas

Work Area	GMU	Barcode ID	UTMX	UTMY	Depth (Inches)	UXO Type	UXO Nomenclature
Seagull	74642731	41643	746437.09	2273185.40	12	Bomb	U.S. BOMB, 100-LB, GP, AN-M30
Seagull	74642731	41645	746465.00	2273174.00	2	Grenade	U.S. GRENADE, ILLUMINATION, MK 1
Seagull	74642731	35332	746424.91	2273108.20	0	Projectile	U.S. PROJECTILE, 3-IN, AA, MK 27 (HE)
Seagull	74642731	41646	746474.00	2273128.00	4	Projectile	U.S. CARTRIDGE, 40-MM, PRACTICE, M382 & M407
Seagull	74642731	35331	746424.00	2273108.00	0	Pyrotechnics	FLARE, MISCELLANEOUS (UNKNOWN MK)
Seagull	74642731	35333	746424.54	2273108.70	0	Rocket	U.S. WARHEAD, ROCKET, 2.75-IN, FRAG, MK 1
Seagull	74642731	41644	746421.00	2273170.00	8	Rocket	U.S. WARHEAD, ROCKET, 2.75-IN, FRAG, MK 1
Seagull	74642731	35330	746401.00	2273101.00	0	Small Arms	SMALL ARMS
Seagull	74642732	30149	746429.00	2273217.00	0	Bomb	U.S. BOMB, 3-LB, PRACTICE, MK 3, MK 4, MK 5, AN-MK 23, & MK 43
Seagull	74642732	35488	746469.00	2273281.00	1	OE Component	U.S. FUZE, PROJECTILE, AD, MK 43, MK 54, MK 55, AND MK 89
Seagull	74642732	35487	746466.00	2273283.00	5	Rocket	U.S. WARHEAD, ROCKET, 2.75-IN, FRAG, MK 1
Seagull	74642733	11028	746403.21	2273301.30	0	20mm Projectile	PROJECTILE, 20-MM (UNKNOWN MK)
Seagull	74642733	10699	746397.76	2273288.20	0	Small Arms	SMALL ARMS
Seagull	74642733	11043	746401.00	2273301.00	0	Small Arms	SMALL ARMS
Seagull	74642734	11027	746492.00	2273433.00	0	20mm Projectile	PROJECTILE, 20-MM (UNKNOWN MK)
Seagull	74642734	11006	746402.61	2273401.90	0	Propellant	PROPELLANT
Seagull	74642734	11010	746402.69	2273400.40	0	Propellant	PROPELLANT
Seagull	74642734	10007	746470.00	2273412.00	0	Pyrotechnics	FLARE, MISCELLANEOUS (UNKNOWN MK)
Seagull	74642734	11044	746401.00	2273401.00	0	Small Arms	SMALL ARMS
Honokoa	74642735	39724	746478.00	2273529.00	0	Rocket	U.S. WARHEAD, ROCKET, 2.75-IN, FRAG, MK 1
Honokoa	74642736	41011	746434.10	2273688.40	0	Projectile	U.S. PROJECTILE, 5-IN, SMOKE-PUFF, MK 41
Honokoa	74642736	41010	746466.19	2273651.00	0	Pyrotechnics	U.S. FLARE, M24 & M26
Honokoa	74642737	41017	746471.03	2273789.50	0	OE Component	U.S. FUZE, BOMB, NOSE, MT, M128, M144, M145, M146, & M147
Honokoa	74642738	32896	746455.00	2273847.00	0	Mortar	U.S. PROJECTILE, 60-MM, HE, M49
Honokoa	74642738	32898	746424.00	2273864.00	0	Mortar	U.S. PROJECTILE, 60-MM, HE, M49
Honokoa	74642738	32897	746448.00	2273811.00	0	Projectile	U.S. PROJECTILE, 3-IN, APHE, MK 29
Honokoa	74642738	32899	746462.00	2273838.00	0	Pyrotechnics	U.S. FLARE, M24 & M26
Honokoa	74642739	32900	746480.00	2273939.00	0	Mortar	U.S. PROJECTILE, 60-MM, HE, M49
Honokoa	74642740	32901	746410.00	2274009.00	0	Mortar	U.S. CARTRIDGE, 81-MM, SMOKE, WP, M375
Honokoa	74642740	32902	746411.00	2274009.00	0	Mortar	U.S. PROJECTILE, 81-MM, HE, M374
Honokoa	74642740	32903	746412.00	2274021.00	0	Mortar	U.S. PROJECTILE, 81-MM, HE, M43
Honokoa	74642740	32904	746401.00	2274001.00	0	Small Arms	SMALL ARMS
Honokoa	74642741	32920	746451.34	2274122.80	0	Bomb	U.S. BOMB, 500-LB, DEMOLITION, HE, AN-M43 & AN-M64
Honokoa	74642741	32918	746421.00	2274124.00	0	Mortar	U.S. PROJECTILE, 81-MM, HE, M374
Honokoa	74642741	32917	746479.00	2274190.00	0	Projectile	U.S. PROJECTILE, 5-IN, HE, MK 35
Honokoa	74642741	32919	746419.00	2274188.00	0	Projectile	U.S. PROJECTILE, 5-IN, HE, MK 35
Honokoa	74642742	32785	746448.13	2274205.40	0	Mortar	U.S. PROJECTILE, 60-MM, HE, M49
Honokoa	74642742	32786	746461.44	2274238.00	0	Mortar	U.S. PROJECTILE, 60-MM, HE, M49
Honokoa	74642742	32787	746489.00	2274242.00	0	Projectile	U.S. PROJECTILE, 3-IN, APHE, MK 29
Honokoa	74642742	32789	746499.00	2274201.00	0	Projectile	U.S. PROJECTILE, 40-MM, PRACTICE, M385
Honokoa	74642742	32791	746499.00	2274201.00	0	Propellant	PROPELLANT
Honokoa	74642742	32790	746499.00	2274201.00	0	Small Arms	SMALL ARMS
Honokoa	74642743	32911	746401.00	2274301.00	0	20mm Projectile	U.S. PROJECTILE, 20-MM, HE, M97
Honokoa	74642743	32910	746419.00	2274327.00	0	OE Component	PRIMER

Data query completed 9/7/04  
Sorted by GMU

UXO Summary  
Tier One and Tier Two UXO-Cleared Areas

Work Area	GMU	Barcode ID	UTMX	UTMY	Depth (Inches)	UXO Type	UXO Nomenclature
Honokoa	74642743	32905	746418.00	2274347.00	0	Projectile	U.S. PROJECTILE, 40-MM, PRACTICE, M385
Honokoa	74642743	32906	746436.00	2274354.00	0	Projectile	U.S. PROJECTILE, 40-MM, PRACTICE, M385
Honokoa	74642743	32907	746429.00	2274371.00	0	Projectile	U.S. PROJECTILE, 40-MM, PRACTICE, M385
Honokoa	74642743	32908	746455.00	2274338.00	0	Projectile	U.S. PROJECTILE, 40-MM, PRACTICE, M385
Honokoa	74642743	32909	746471.00	2274345.00	0	Projectile	U.S. PROJECTILE, 40-MM, PRACTICE, M385
Honokoa	74642743	32912	746401.00	2274301.00	0	Small Arms	SMALL ARMS
North Coast	74642761	39403	746401.00	2276199.00	0	20mm Projectile	U.S. PROJECTILE, 20-MM, HE, M97
North Coast	74642761	39399	746408.00	2276164.00	0	Projectile	U.S. PROJECTILE, 3-IN, APHE, MK 29
North Coast	74642761	39401	746477.00	2276129.00	0	Projectile	U.S. PROJECTILE, 5-IN, APHE, MK 46
North Coast	74642761	39402	746488.00	2276165.00	0	Projectile	CANADIAN PROJECTILE, 3-IN, HE, MK 33
North Coast	74642761	39400	746481.00	2276154.00	0	Rocket	ROCKET, 4.5-IN, BARRAGE, MK 3
North Coast	74642762	39396	746401.00	2276201.00	0	20mm Projectile	U.S. PROJECTILE, 20-MM, HE, M97
North Coast	74642762	39395	746401.00	2276201.00	0	OE Component	U.S. FUZE, PROJECTILE, PD, MK 30
North Coast	74642762	39393	746437.29	2276285.00	0	Rocket	ROCKET, 4.5-IN, BARRAGE, MK 3
North Coast	74642762	39394	746451.00	2276221.00	0	Rocket	ROCKET, 4.5-IN, BARRAGE, MK 3
North Coast	74642763	39406	746440.00	2276398.00	0	20mm Projectile	U.S. PROJECTILE, 20-MM, HE, M97
North Coast	74642763	39405	746441.00	2276398.00	0	Projectile	U.S. PROJECTILE, 5-IN/54, HE, MK 64
North Coast	74642763	39404	746489.00	2276340.00	0	Rocket	ROCKET, 4.5-IN, BARRAGE, MK 3
North Coast	74642764	40187	746499.00	2276401.00	4	20mm Projectile	U.S. PROJECTILE, 20-MM, HE, M97
North Coast	74642764	40186	746475.01	2276419.30	6	Rocket	ROCKET, 4.5-IN, BARRAGE, MK 3
Waikahalulu	74652696	38052	746500.02	2269600.00	0	20mm Projectile	U.S. PROJECTILE, 20-MM, HE, M97
Waikahalulu	74652696	38051	746509.03	2269614.80	0	Bomb	U.S. BOMB, 100-LB, GP, AN-M30
Waikahalulu	74652697	38050	746527.00	2269709.00	0	Projectile	U.S. PROJECTILE, 5-IN, HE, MK 35
Waikahalulu	74652719	30914	746599.02	2271900.00	0	20mm Projectile	U.S. PROJECTILE, 20-MM, HE, M97
Waikahalulu	74652719	30913	746593.00	2271909.00	0	Projectile	U.S. PROJECTILE, 37MM, GUN, HE, M54
Waikahalulu	74652719	30912	746581.00	2271915.00	0	Propellant	U.S. MOTOR, ROCKET, 2.75-IN, MKS 1, 2, 3, AND 4, AND MK 40
Waikahalulu	74652719	30911	746584.31	2271940.10	0	Pyrotechnics	U.S. FLARE, AIRCRAFT, PARACHUTE, MK 24
Waikahalulu	74652719	30915	746599.02	2271900.00	0	Small Arms	SMALL ARMS
Naval Gun Fire Range	74652720	13658	746501.00	2272099.00	0	20mm Projectile	U.S. PROJECTILE, 20-MM, HE, M97
Naval Gun Fire Range	74652720	13662	746536.98	2272022.90	0	Bomb	U.S. BOMB, 500-LB, GPLD, MK 82 & BLU-111A/B
Naval Gun Fire Range	74652720	13659	746569.15	2272087.00	0	Projectile	U.S. PROJECTILE, 5-IN, HE, MK 61
Naval Gun Fire Range	74652720	13661	746525.94	2272045.90	0	Projectile	U.S. PROJECTILE, 5-IN, HE, MK 35
Naval Gun Fire Range	74652720	13660	746571.73	2272092.90	0	Pyrotechnics	U.S. FLARE, M24 & M26
Naval Gun Fire Range	74652721	13666	746501.00	2272101.00	0	20mm Projectile	U.S. PROJECTILE, 20-MM, HE, M97
Naval Gun Fire Range	74652721	13664	746575.47	2272121.20	0	OE Component	U.S. FUZE, ROCKET, NOSE, PD, M423 & M427
Naval Gun Fire Range	74652721	13665	746501.00	2272101.00	0	Propellant	PROPELLANT
Naval Gun Fire Range	74652721	13663	746514.39	2272108.60	0	Rocket	U.S. WARHEAD, ROCKET, 2.75-IN, HE-FRAG, M151
Naval Gun Fire Range	74652722	17543	746501.00	2272201.00	0	20mm Projectile	U.S. PROJECTILE, 20-MM, HE, M97
Naval Gun Fire Range	74652722	17548	746568.00	2272234.00	0	Projectile	PROJECTILE, 40-MM, ILLUMINATION, M501
Naval Gun Fire Range	74652722	17545	746506.00	2272268.00	0	Rocket	U.S. WARHEAD, ROCKET, 2.75-IN, HE-FRAG, M151
Naval Gun Fire Range	74652722	17546	746504.00	2272298.00	0	Rocket	U.S. WARHEAD, ROCKET, 2.75-IN, HE-FRAG, M151
Naval Gun Fire Range	74652722	17547	746530.00	2272285.00	0	Rocket	U.S. WARHEAD, ROCKET, 2.75-IN, HE-FRAG, M151
Naval Gun Fire Range	74652722	17544	746501.00	2272201.00	0	Small Arms	SMALL ARMS
Naval Gun Fire Range	74652723	17429	746501.23	2272398.10	0	20mm Projectile	U.S. PROJECTILE, 20-MM, HE, M97
Naval Gun Fire Range	74652723	17424	746588.79	2272370.60	0	OE Component	U.S. FUZE, PROJECTILE, AD, MK 43, MK 54, MK 55, AND MK 89
Naval Gun Fire Range	74652723	17427	746501.23	2272398.50	0	Propellant	PROPELLANT

Data query completed 9/7/04  
Sorted by GMU

UXO Summary  
Tier One and Tier Two UXO-Cleared Areas

Work Area	GMU	Barcode ID	UTMX	UTMY	Depth (Inches)	UXO Type	UXO Nomenclature
Naval Gun Fire Range	74652723	17425	746517.23	2272349.50	0	Rocket	U.S. WARHEAD, ROCKET, 2.75-IN, HE-FRAG, M151
Naval Gun Fire Range	74652723	17428	746500.99	2272399.00	0	Small Arms	SMALL ARMS
Naval Gun Fire Range	74652724	17262	746499.60	2272401.70	0	20mm Projectile	U.S. PROJECTILE, 20-MM, HE, M97
Naval Gun Fire Range	74652724	17264	746500.32	2272402.00	0	Propellant	PROPELLANT
Naval Gun Fire Range	74652724	17263	746499.60	2272401.70	0	Small Arms	SMALL ARMS
Naval Gun Fire Range	74652725	17180	746501.30	2272503.40	0	20mm Projectile	U.S. PROJECTILE, 20-MM, HE, M97
Naval Gun Fire Range	74652725	17182	746500.89	2272503.50	0	OE Component	FUZE, TIME, M700
Naval Gun Fire Range	74652725	17184	746500.98	2272501.30	0	Propellant	PROPELLANT
Naval Gun Fire Range	74652725	17183	746501.50	2272502.40	0	Small Arms	SMALL ARMS
Naval Gun Fire Range	74652726	17040	746502.16	2272600.50	0	20mm Projectile	PROJECTILE, 20-MM (UNKNOWN MK)
Naval Gun Fire Range	74652726	17037	746513.26	2272621.00	0	Bomb	U.S. BOMB, 100-LB, GP, AN-M30
Naval Gun Fire Range	74652726	17038	746579.07	2272655.10	0	Projectile	U.S. PROJECTILE, 5-IN, HE, MK 36
Naval Gun Fire Range	74652726	17039	746501.40	2272600.00	0	Propellant	PROPELLANT
Naval Gun Fire Range	74652726	17043	746579.07	2272600.50	0	Propellant	PROPELLANT
Naval Gun Fire Range	74652726	17041	746502.03	2272600.50	0	Small Arms	SMALL ARMS
K-1 Road	74652727	10962	746502.12	2272786.60	0	20mm Projectile	PROJECTILE, 20-MM (UNKNOWN MK)
K-1 Road	74652728	10820	746500.72	2272800.30	0	20mm Projectile	PROJECTILE, 20-MM (UNKNOWN MK)
Seagull	74652728	8238	746506.69	2272863.10	18	Projectile	U.S. PROJECTILE, 5-IN, HE, MK 35
Seagull	74652730	35334	746501.00	2273099.00	0	20mm Projectile	U.S. PROJECTILE, 20-MM, HE, M97
Seagull	74652730	32991	746513.00	2273013.00	4	OE Component	U.S. FUZE, BOMB, AN-M173 & M918
Seagull	74652730	32990	746510.00	2273058.00	6	OE Component	U.S. BOMB, IGNITER, WP, M13, M14, & AN-M15
Seagull	74652730	32989	746501.00	2273094.00	4	Projectile	U.S. PROJECTILE, 5-IN, HE, MK 35
Seagull	74652730	35335	746508.00	2273011.00	0	Rocket	U.S. WARHEAD, ROCKET, 2.75-IN, FRAG, MK 1
Seagull	74652730	32992	746569.00	2273020.00	6	Rocket	U.S. WARHEAD, ROCKET, 2.75-IN, FRAG, MK 1
Seagull	74652731	35490	746510.02	2273100.00	6	Bomb	U.S. BOMB, 3-LB, PRACTICE, MK 3, MK 4, MK 5, AN-MK 23, & MK 43
Seagull	74652731	35491	746577.00	2273136.00	12	Projectile	U.S. PROJECTILE, 105-MM, HE, M1
Seagull	74652731	35489	746597.00	2273110.00	12	Rocket	U.S. WARHEAD, ROCKET, 2.75-IN, FRAG, MK 1
Seagull	74652732	10704	746499.97	2273200.30	0	20mm Projectile	PROJECTILE, 20-MM (UNKNOWN MK)
Seagull	74652732	10705	746499.90	2273200.30	0	Propellant	PROPELLANT
Seagull	74652732	11011	746503.64	2273201.90	0	Propellant	PROPELLANT
Seagull	74652732	10707	746499.97	2273200.30	0	Small Arms	SMALL ARMS
Seagull	74652732	11051	746500.02	2273200.00	0	Small Arms	SMALL ARMS
Seagull	74652733	10723	746557.29	2273387.50	48	Bomb	U.S. BOMB, 500-LB, GP, MK 12
Seagull	74652733	11014	746503.16	2273303.10	0	Propellant	PROPELLANT
Seagull	74652733	10006	746500.02	2273300.00	0	Pyrotechnics	FLARE, MISCELLANEOUS (UNKNOWN MK)
Seagull	74652733	11055	746501.00	2273301.00	0	Small Arms	SMALL ARMS
Seagull	74652734	10078	746590.00	2273490.00	0	Projectile	U.S. PROJECTILE, 5-IN, HE, MK 31
Seagull	74652734	10108	746570.00	2273440.00	0	Projectile	U.S. PROJECTILE, 5-IN, HE, MK 39
Seagull	74652734	11018	746501.29	2273402.10	0	Propellant	PROPELLANT
Honokoa	74652735	39725	746587.00	2273516.00	0	Projectile	U.S. PROJECTILE, 5-IN, PRACTICE, MK61
Honokoa	74652735	39726	746528.00	2273542.00	0	Projectile	U.S. PROJECTILE, 5-IN, HE, MK 35
Honokoa	74652735	39727	746508.00	2273582.00	0	Projectile	U.S. PROJECTILE, 5-IN, HE, MK 35
Honokoa	74652736	32628	746599.00	2273699.00	0	20mm Projectile	U.S. PROJECTILE, 20-MM, HE, M97
Honokoa	74652736	32621	746580.14	2273654.80	0	Mortar	U.S. PROJECTILE, 81-MM, HE, M374
Honokoa	74652736	32622	746580.17	2273655.50	0	Projectile	CANADIAN PROJECTILE, 3-IN, HE, MK 33
Honokoa	74652736	32623	746572.00	2273689.00	0	Projectile	U.S. CARTRIDGE, 40-MM, HE, M383, M384, & M677
Honokoa	74652736	32627	746599.00	2273699.00	0	Propellant	PROPELLANT

Data query completed 9/7/04  
Sorted by GMU

UXO Summary  
Tier One and Tier Two UXO-Cleared Areas

Work Area	GMU	Barcode ID	UTMX	UTMY	Depth (Inches)	UXO Type	UXO Nomenclature
Honokoa	74652736	32620	746591.46	2273679.50	0	Rocket	U.S. ROCKET, 66-MM, LAW, M72
Honokoa	74652736	32625	746599.00	2273699.00	0	Small Arms	SMALL ARMS
Honokoa	74652737	32614	746599.00	2273701.00	0	20mm Projectile	U.S. PROJECTILE, 20-MM, HE, M97
Honokoa	74652737	32618	746572.00	2273781.00	0	Mortar	U.S. CARTRIDGE, 60-MM, ILLUMINATION, M83
Honokoa	74652737	32619	746531.49	2273713.00	0	Mortar	U.S. PROJECTILE, 60-MM, HE, M49
Honokoa	74652737	32611	746560.00	2273727.00	0	Projectile	U.S. CARTRIDGE, 40-MM, HE, M383, M384, & M677
Honokoa	74652737	32617	746550.00	2273704.00	0	Projectile	U.S. CARTRIDGE, 40-MM, HE, M383, M384, & M677
Honokoa	74652737	32615	746599.00	2273701.00	0	Propellant	PROPELLANT
Honokoa	74652737	32612	746557.00	2273739.00	0	Pyrotechnics	U.S. FLARE, AIRCRAFT, PARACHUTE, MK45
Honokoa	74652737	32616	746599.00	2273701.00	0	Small Arms	SMALL ARMS
Honokoa	74652738	32608	746599.00	2273801.00	0	20mm Projectile	U.S. PROJECTILE, 20-MM, HE, M97
Honokoa	74652738	32610	746599.00	2273801.00	0	Propellant	PROPELLANT
Honokoa	74652738	32609	746599.00	2273801.00	0	Small Arms	SMALL ARMS
Honokoa	74652739	32605	746585.00	2273989.00	0	Mortar	U.S. PROJECTILE, 60-MM, HE, M49
Honokoa	74652739	32606	746590.00	2273910.00	0	Mortar	U.S. PROJECTILE, 81-MM, HE, M43
Honokoa	74652739	32604	746597.26	2273904.40	0	Projectile	U.S. PROJECTILE, 5-IN, HE, MK 51
Honokoa	74652739	32607	746562.00	2273988.00	0	Rocket	U.S. WARHEAD, ROCKET, 2.75-IN, FRAG, MK 1
Honokoa	74652740	32915	746556.00	2274046.00	0	Mortar	U.S. CARTRIDGE, 81-MM, SMOKE, WP, M57
Honokoa	74652740	32913	746591.00	2274025.00	0	Projectile	U.S. PROJECTILE, 5-IN, HE, MK 35
Honokoa	74652740	32916	746547.00	2274078.00	0	Projectile	U.S. PROJECTILE, 3-IN, APHE, MK 29
Honokoa	74652740	32914	746554.00	2274005.00	0	Rocket	U.S. WARHEAD, ROCKET, 2.75-IN, HE-FRAG, M151
Honokoa	74652741	32823	746582.00	2274156.00	0	Mortar	U.S. CARTRIDGE, 81-MM, ILLUMINATION, M301
Honokoa	74652741	32820	746567.83	2274124.20	0	Projectile	U.S. PROJECTILE, 5-IN, HE, MK 35
Honokoa	74652741	32821	746551.00	2274147.00	0	Projectile	U.S. PROJECTILE, 3-IN, APHE, MK 29
Honokoa	74652741	32822	746506.00	2274151.00	0	Projectile	U.S. PROJECTILE, 3-IN, APHE, MK 29
Honokoa	74652742	32830	746522.00	2274205.00	0	OE Component	U.S. FUZE, PROJECTILE, AD, MK 43, MK 54, MK 55, AND MK 89
Honokoa	74652742	32825	746594.00	2274215.00	0	Projectile	U.S. PROJECTILE, 3-IN, APHE, MK 29
Honokoa	74652742	32826	746547.00	2274251.00	0	Projectile	U.S. PROJECTILE, 3-IN, APHE, MK 29
Honokoa	74652742	32827	746536.00	2274216.00	0	Projectile	CANADIAN PROJECTILE, 3-IN, HE, MK 33
Honokoa	74652742	32828	746511.00	2274227.00	0	Projectile	U.S. PROJECTILE, 3-IN, APHE, MK 29
Honokoa	74652742	32829	746507.00	2274216.00	0	Projectile	U.S. PROJECTILE, 40-MM, HE, MK 1, MK 2, & MK 3
North Coast	74652761	39590	746560.00	2276160.00	0	OE Component	BURSTER TUBE
North Coast	74652761	39588	746541.72	2276155.50	0	Rocket	ROCKET, 4.5-IN, BARRAGE, MK 3
North Coast	74652761	39589	746514.49	2276130.90	0	Rocket	ROCKET, 4.5-IN, BARRAGE, MK 3
North Coast	74652762	39398	746599.00	2276201.00	0	20mm Projectile	U.S. PROJECTILE, 20-MM, HE, M97
North Coast	74652762	39397	746599.00	2276294.00	0	Rocket	ROCKET, 4.5-IN, BARRAGE, MK 3
North Coast	74652763	39336	746501.00	2276399.00	0	20mm Projectile	U.S. PROJECTILE, 20-MM, HE, M97
North Coast	74652763	39337	746501.00	2276399.00	0	OE Component	BOOSTER
North Coast	74652763	39338	746501.00	2276399.00	0	OE Component	BOOSTER
North Coast	74652763	40180	746565.00	2276373.00	30	Raw Explosives	RAW EXPLOSIVES
North Coast	74652763	40178	746562.89	2276359.80	4	Rocket	ROCKET, 4.5-IN, BARRAGE, MK 3
North Coast	74652763	40179	746557.37	2276398.00	4	Rocket	ROCKET, 4.5-IN, BARRAGE, MK 3
North Coast	74652763	40177	746534.82	2276338.20	8	Rocket	ROCKET, 4.5-IN, BARRAGE, MK 3
North Coast	74652764	40184	746511.00	2276420.00	4	OE Component	U.S. FUZE, PROJECTILE, PD, MK 27
North Coast	74652764	40185	746520.00	2276430.00	4	OE Component	U.S. FUZE, PROJECTILE, PD, MK 27
North Coast	74652764	40183	746582.99	2276401.10	10	Rocket	ROCKET, 4.5-IN, BARRAGE, MK 3
Waikahalulu	74662695	38132	746659.00	2269567.00	0	Projectile	U.S. PROJECTILE, 5-IN, HE, MK 35

Data query completed 9/7/04  
Sorted by GMU

UXO Summary  
Tier One and Tier Two UXO-Cleared Areas

Work Area	GMU	Barcode ID	UTMX	UTMY	Depth (Inches)	UXO Type	UXO Nomenclature
Waikahalulu	74662719	41653	746600.02	2271900.00	0	20mm Projectile	U.S. PROJECTILE, 20-MM, HE, M97
Waikahalulu	74662719	41654	746671.08	2271948.80	0	OE Component	BOOSTER
Waikahalulu	74662719	41650	746663.39	2271941.00	0	Pyrotechnics	PYROTECHNIC
Waikahalulu	74662719	41651	746601.62	2271913.90	0	Pyrotechnics	U.S. FLARE, AIRCRAFT, PARACHUTE, MK45
Waikahalulu	74662719	41652	746602.34	2271914.00	0	Pyrotechnics	U.S. FLARE, AIRCRAFT, PARACHUTE, MK45
Naval Gun Fire Range	74662720	21562	746600.02	2272099.00	0	20mm Projectile	U.S. PROJECTILE, 20-MM, HE, M97
Naval Gun Fire Range	74662720	21563	746673.00	2272089.00	0	Rocket	U.S. WARHEAD, ROCKET, 2.75-IN, HE-FRAG, M151
Naval Gun Fire Range	74662720	21561	746600.02	2272099.00	0	Small Arms	SMALL ARMS
Naval Gun Fire Range	74662721	21576	746600.02	2272160.00	0	Grenade	U.S. GRENADE, HAND, SMOKE, (WP), M18
Naval Gun Fire Range	74662721	21569	746674.00	2272125.00	0	Projectile	U.S. PROJECTILE, 5-IN, HE, MK 36
Naval Gun Fire Range	74662721	21570	746600.02	2272160.00	0	Propellant	U.S. MOTOR, ROCKET, 2.75-IN, MKS 1, 2, 3, AND 4, AND MK 40
Naval Gun Fire Range	74662721	21573	746605.08	2272162.50	0	Rocket	U.S. WARHEAD, ROCKET, 2.75-IN, SMOKE, WP, M156
Naval Gun Fire Range	74662721	21574	746605.12	2272163.00	0	Rocket	U.S. WARHEAD, ROCKET, 2.75-IN, SMOKE, WP, M156
Naval Gun Fire Range	74662721	21575	746605.17	2272162.80	0	Rocket	U.S. WARHEAD, ROCKET, 2.75-IN, SMOKE, WP, M156
Naval Gun Fire Range	74662721	21567	746699.00	2272199.00	0	Small Arms	SMALL ARMS
Naval Gun Fire Range	74662722	21578	746699.02	2272200.00	0	20mm Projectile	U.S. PROJECTILE, 20-MM, HE, M97
Naval Gun Fire Range	74662722	21583	746654.26	2272217.10	0	Mortar	U.S. CARTRIDGE, 60-MM, SMOKE, WP, M302
Naval Gun Fire Range	74662722	21577	746699.02	2272200.00	0	Propellant	PROPELLANT
Naval Gun Fire Range	74662722	21579	746699.02	2272200.00	0	Small Arms	SMALL ARMS
Naval Gun Fire Range	74662723	17876	746699.00	2272399.00	0	20mm Projectile	U.S. PROJECTILE, 20-MM, HE, M97
Naval Gun Fire Range	74662723	17878	746606.00	2272345.00	0	Projectile	U.S. PROJECTILE, 5-IN, PRACTICE, MK61
Naval Gun Fire Range	74662723	17877	746699.00	2272399.00	0	Propellant	PROPELLANT
Naval Gun Fire Range	74662723	17879	746606.00	2272331.00	0	Pyrotechnics	U.S. FLARE, AIRCRAFT, PARACHUTE, MK 24
Naval Gun Fire Range	74662724	17846	746699.00	2272401.00	0	20mm Projectile	U.S. PROJECTILE, 20-MM, HE, M97
Naval Gun Fire Range	74662724	17847	746619.00	2272461.00	0	Bomb	U.S. BOMB, 25-LB, PRACTICE, MK 76
Naval Gun Fire Range	74662725	13247	746601.27	2272499.80	0	20mm Projectile	U.S. PROJECTILE, 20-MM, HE, M97
Naval Gun Fire Range	74662725	13259	746608.03	2272517.10	0	Bomb	U.S. BOMB, 25-LB, PRACTICE, MK 76
Naval Gun Fire Range	74662725	13260	746608.16	2272517.00	0	Bomb	U.S. BOMB, 3-LB, PRACTICE, MK 3, MK 4, MK 5, AND MK 23, & MK 43
Naval Gun Fire Range	74662725	13252	746610.11	2272566.40	0	Grenade	U.S. GRENADE, HAND, SMOKE, AN-M8
Naval Gun Fire Range	74662725	13253	746612.09	2272567.40	0	Grenade	U.S. GRENADE, HAND, SMOKE, AN-M8
Naval Gun Fire Range	74662725	13251	746602.25	2272500.40	0	OE Component	FUZE, TIME, M700
Naval Gun Fire Range	74662725	13254	746649.36	2272580.40	0	OE Component	U.S. FUZE, PROJECTILE, BD, MK 19, MK 20, MK 21, MK 28, MK 48, & MK 64
Naval Gun Fire Range	74662725	13256	746694.78	2272580.60	0	OE Component	U.S. FUZE, PROJECTILE, AD, MK 43, MK 54, MK 55, AND MK 89
Naval Gun Fire Range	74662725	13257	746687.96	2272580.80	0	OE Component	BOOSTER
Naval Gun Fire Range	74662725	13258	746699.07	2272599.60	0	OE Component	U.S. BOMB, SIGNAL CARTRIDGE, CXU-3/B, MK 4 & MK 5
Naval Gun Fire Range	74662725	13255	746680.68	2272575.60	0	Projectile	U.S. CARTRIDGE, 105-MM, ILLUMINATION, M314
Naval Gun Fire Range	74662725	13249	746602.16	2272499.50	0	Propellant	PROPELLANT
Naval Gun Fire Range	74662725	13248	746601.20	2272499.90	0	Small Arms	SMALL ARMS
Naval Gun Fire Range	74662726	17028	746599.91	2272600.80	0	20mm Projectile	U.S. PROJECTILE, 20-MM, HE, M97
Naval Gun Fire Range	74662726	17031	746600.28	2272601.00	0	OE Component	BURSTER TUBE

Data query completed 9/7/04  
Sorted by GMU

UXO Summary  
Tier One and Tier Two UXO-Cleared Areas

Work Area	GMU	Barcode ID	UTMX	UTMY	Depth (Inches)	UXO Type	UXO Nomenclature
Naval Gun Fire Range	74662726	17030	746600.18	2272600.90	0	Propellant	PROPELLANT
Naval Gun Fire Range	74662726	17027	746687.09	2272607.80	0	Rocket	WARHEAD, ROCKET, 2.75-IN, HE (UNKNOWN MK)
Naval Gun Fire Range	74662726	17029	746599.97	2272600.80	0	Small Arms	SMALL ARMS
Naval Gun Fire Range	74662727	32761	746699.00	2272701.00	0	Small Arms	SMALL ARMS
K-1 Road	74662728	8239	746602.10	2272801.20	0	20mm Projectile	PROJECTILE, 20-MM (UNKNOWN MK)
Seagull	74662729	10148	746600.02	2272900.00	0	20mm Projectile	PROJECTILE, 20-MM (UNKNOWN MK)
Seagull	74662729	10147	746647.00	2272962.00	0	Pyrotechnics	FLARE, MISCELLANEOUS (UNKNOWN MK)
Seagull	74662729	10149	746600.02	2272900.00	0	Small Arms	SMALL ARMS
Seagull	74662730	10004	746603.58	2273007.10	0	Bomb	U.S. BOMB, 4-LB, INCENDIARY, AN-M50 SERIES & M126
Seagull	74662730	10001	746601.00	2273006.00	0	OE Component	U.S. FUZE, PROJECTILE, PD, M51
Seagull	74662730	10003	746601.00	2273006.00	0	Projectile	U.S. PROJECTILE, 75-MM, GUN, HE, M48
Seagull	74662730	11017	746602.18	2273002.20	0	Propellant	PROPELLANT
Seagull	74662730	10145	746647.00	2273039.00	6	Pyrotechnics	FLARE, MISCELLANEOUS (UNKNOWN MK)
Seagull	74662730	11066	746601.29	2273000.10	0	Small Arms	SMALL ARMS
Seagull	74662731	10708	746675.43	2273184.10	1	Projectile	U.S. PROJECTILE, 5-IN, APHE, MK 46
Seagull	74662731	10703	746599.87	2273101.10	0	Small Arms	SMALL ARMS
Seagull	74662731	11045	746603.96	2273103.10	0	Small Arms	SMALL ARMS
Seagull	74662731	11049	746602.38	2273101.60	0	Small Arms	SMALL ARMS
Seagull	74662733	10153	746600.02	2273300.00	0	20mm Projectile	PROJECTILE, 20-MM (UNKNOWN MK)
Seagull	74662733	11008	746604.21	2273306.40	0	Propellant	PROPELLANT
Seagull	74662733	11069	746600.02	2273300.00	0	Small Arms	SMALL ARMS
Seagull	74662734	10674	746600.15	2273400.40	0	20mm Projectile	PROJECTILE, 20-MM (UNKNOWN MK)
Seagull	74662734	11026	746603.11	2273416.40	0	20mm Projectile	U.S. PROJECTILE, 20-MM, HE, M97
Seagull	74662734	10673	746679.51	2273436.60	12	Bomb	U.S. BOMB, 25-LB, PRACTICE, MK 76
Seagull	74662734	10027	746684.03	2273425.70	0	OE Component	OE COMPONENT, MISCELLANEOUS
Seagull	74662734	10030	746699.50	2273478.50	0	OE Component	FRAG BALL ASSEMBLY, 40-MM, M397
Seagull	74662734	10028	746684.03	2273425.70	0	Projectile	U.S. PROJECTILE, 5-IN, APHE, MK 38
Seagull	74662734	10032	746653.39	2273482.60	0	Projectile	U.S. PROJECTILE, 5-IN, APHE, MK 38
Seagull	74662734	11072	746696.00	2273410.00	0	Projectile	PROJECTILE, 40-MM, HE (UNKNOWN MK)
Seagull	74662734	10081	746683.53	2273425.70	0	Propellant	BALLISTITE
Seagull	74662734	11009	746603.61	2273401.30	0	Propellant	PROPELLANT
Seagull	74662734	11019	746604.29	2273407.20	0	Propellant	PROPELLANT
Seagull	74662734	10029	746653.40	2273482.60	0	Rocket	WARHEAD, ROCKET, 2.75-IN, HE (UNKNOWN MK)
Seagull	74662734	11067	746600.02	2273400.00	0	Small Arms	SMALL ARMS
Seagull 2	74662735	32355	746699.00	2273599.00	0	Propellant	PROPELLANT
Seagull 2	74662735	32353	746698.01	2273527.90	0	Rocket	U.S. ROCKET, 66-MM, LAW, M72
Seagull 2	74662735	32356	746699.00	2273599.00	0	Small Arms	SMALL ARMS
Seagull 2	74662736	32502	746648.00	2273697.00	0	Mortar	U.S. PROJECTILE, 81-MM, HE, M374
Seagull 2	74662736	32503	746658.00	2273699.00	0	Projectile	U.S. PROJECTILE, 3-IN, HE, MK 31
Seagull 2	74662736	11016	746601.36	2273611.00	0	Propellant	PROPELLANT
Seagull 2	74662736	32504	746699.00	2273601.00	0	Propellant	PROPELLANT
Seagull 2	74662736	32505	746699.00	2273601.00	0	Small Arms	SMALL ARMS
Seagull 2	74662737	32513	746699.00	2273701.00	0	20mm Projectile	U.S. PROJECTILE, 20-MM, HE, M97
Seagull 2	74662737	32509	746653.00	2273752.00	0	Mortar	U.S. CARTRIDGE, 60-MM, ILLUMINATION, M83
Seagull 2	74662737	32510	746657.00	2273774.00	0	OE Component	U.S. FUZE, PROJECTILE, PD, MK 30
Seagull 2	74662737	32506	746666.00	2273798.00	0	Projectile	U.S. CARTRIDGE, 40-MM, HE, M383, M384, & M677
Seagull 2	74662737	32507	746688.00	2273799.00	0	Projectile	U.S. CARTRIDGE, 40-MM, HE, M383, M384, & M677

Data query completed 9/7/04  
Sorted by GMU

UXO Summary  
Tier One and Tier Two UXO-Cleared Areas

Work Area	GMU	Barcode ID	UTMX	UTMY	Depth (Inches)	UXO Type	UXO Nomenclature
Seagull 2	74662737	32508	746602.00	2273733.00	0	Projectile	U.S. CARTRIDGE, 40-MM, HE, M383, M384, & M677
Seagull 2	74662737	32514	746699.00	2273701.00	0	Propellant	PROPELLANT
Seagull 2	74662737	32512	746699.00	2273701.00	0	Small Arms	SMALL ARMS
Seagull 2	74662738	32498	746692.00	2273898.00	0	Projectile	U.S. PROJECTILE, 5-IN, PRACTICE, MK61
Seagull 2	74662738	32499	746671.09	2273896.00	0	Projectile	U.S. PROJECTILE, 5-IN, HE, MK 35
Seagull 2	74662738	32500	746699.00	2273848.00	0	Rocket	U.S. ROCKET, 35-MM, SUBCALIBER, PRACTICE, M73
Seagull 2	74662738	32501	746601.00	2273801.00	0	Small Arms	SMALL ARMS
Seagull 2	74662740	30086	746609.31	2274064.10	0	Projectile	U.S. PROJECTILE, 3-IN, APHE, MK 29
Seagull 2	74662740	30087	746619.45	2274031.30	0	Projectile	U.S. PROJECTILE, 3-IN, APHE, MK 29
Seagull 2	74662740	30088	746659.72	2274094.30	0	Projectile	U.S. PROJECTILE, 3-IN, APHE, MK 29
Seagull 2	74662740	30089	746643.04	2274097.10	0	Projectile	U.S. PROJECTILE, 3-IN, APHE, MK 29
Seagull 2	74662741	32589	746670.00	2274138.00	0	Mortar	U.S. CARTRIDGE, 81-MM, ILLUMINATION, M301
Seagull 2	74662741	32590	746682.00	2274112.00	0	Mortar	U.S. CARTRIDGE, 81-MM, ILLUMINATION, M301
Seagull 2	74662741	32587	746673.00	2274140.00	0	Projectile	U.S. PROJECTILE, 3-IN, APHE, MK 29
Seagull 2	74662741	32588	746668.00	2274181.00	0	Projectile	U.S. PROJECTILE, 5-IN/54, HE, MK 64
Seagull 2	74662742	32585	746641.00	2274255.00	0	20mm Projectile	U.S. PROJECTILE, 20-MM, HE, M97
Seagull 2	74662742	32586	746608.46	2274232.10	0	Mortar	U.S. PROJECTILE, 60-MM, HE, M49
Seagull 2	74662743	32792	746630.42	2274331.30	0	Mortar	U.S. PROJECTILE, 60-MM, HE, M49
Seagull 2	74662743	32793	746682.00	2274312.00	0	Projectile	U.S. PROJECTILE, 3-IN, AA, MK 27 (HE)
North Coast	74662761	39583	746608.59	2276134.60	0	Rocket	U.S. ROCKET, 11.75-IN (TINY TIM) MK 1 AND MK 2
North Coast	74662762	39591	746601.00	2276299.00	0	20mm Projectile	U.S. PROJECTILE, 20-MM, HE, M97
North Coast	74662762	39592	746601.00	2276298.00	0	OE Component	U.S. FUZE, PROJECTILE, PD, MK 27
North Coast	74662762	39595	746601.00	2276201.00	0	OE Component	U.S. FUZE, PROJECTILE, PD, MK 27
North Coast	74662762	39596	746601.00	2276201.00	0	OE Component	U.S. FUZE, PROJECTILE, PD, MK 27
North Coast	74662762	39597	746601.00	2276201.00	0	OE Component	BOOSTER
North Coast	74662762	39593	746621.00	2276236.00	0	Small Arms	SMALL ARMS
North Coast	74662762	39594	746640.00	2276220.00	0	Small Arms	SMALL ARMS
North Coast	74662763	30708	746664.00	2276319.00	0	Bomb	U.S. BOMB, 3-LB, PRACTICE, MK 3, MK 4, MK 5, AN-MK 23, & MK 43
North Coast	74662763	40181	746693.00	2276364.00	24	Projectile	U.S. PROJECTILE, 3-IN, APHE, MK 29
North Coast	74662763	30710	746699.00	2276399.00	0	Raw Explosives	RAW EXPLOSIVES
North Coast	74662763	40182	746609.00	2276364.00	10	Rocket	U.S. WARHEAD, ROCKET, 2.75-IN, HEAT, MK 5
Waikahalulu	74672719	41658	746768.18	2271994.20	0	Pyrotechnics	THERMITE
Waikahalulu	74672719	41655	746725.00	2271970.00	0	Raw Explosives	RAW EXPLOSIVES
Waikahalulu	74672719	41657	746789.12	2271903.70	0	Rocket	U.S. WARHEAD, ROCKET, 5.0-IN, HE, MK 6
Waikahalulu	74672719	41656	746700.02	2271999.00	0	Small Arms	SMALL ARMS
Naval Gun Fire Range	74672720	21559	746779.00	2272046.00	0	Projectile	PROJECTILE, 5-IN, HE, MK 49
Naval Gun Fire Range	74672720	21558	746710.00	2272084.00	0	Pyrotechnics	CANDLE MIX
Naval Gun Fire Range	74672720	21560	746797.11	2272007.00	0	Rocket	U.S. WARHEAD, ROCKET, 2.75-IN, SMOKE, WP, M156
Naval Gun Fire Range	74672721	21564	746704.34	2272107.40	0	OE Component	U.S. BOMB, IGNITER, WP, M13, M14, & AN-M15
Naval Gun Fire Range	74672722	21581	746700.02	2272200.00	0	20mm Projectile	U.S. PROJECTILE, 20-MM, HE, M97
Naval Gun Fire Range	74672722	21584	746749.33	2272225.40	0	Mortar	U.S. PROJECTILE, 60-MM, PRACTICE, M49
Naval Gun Fire Range	74672722	21585	746728.00	2272221.00	0	Projectile	U.S. PROJECTILE, 5-IN, PRACTICE, MK61
Naval Gun Fire Range	74672722	21586	746798.00	2272287.00	0	Projectile	U.S. PROJECTILE, 5-IN, HE, MK 36
Naval Gun Fire Range	74672722	21582	746700.02	2272200.00	0	Small Arms	SMALL ARMS
Naval Gun Fire Range	74672723	17880	746701.00	2272399.00	0	20mm Projectile	U.S. PROJECTILE, 20-MM, HE, M97

Data query completed 9/7/04  
Sorted by GMU

UXO Summary  
Tier One and Tier Two UXO-Cleared Areas

Work Area	GMU	Barcode ID	UTMX	UTMY	Depth (Inches)	UXO Type	UXO Nomenclature
Naval Gun Fire Range	74672723	17884	746710.00	2272362.00	0	OE Component	U.S. FUZE, PROJECTILE, PD, MK 30
Naval Gun Fire Range	74672723	17885	746710.00	2272362.00	0	Projectile	U.S. PROJECTILE, 5-IN, PRACTICE, MK61
Naval Gun Fire Range	74672723	17886	746710.00	2272362.00	0	Projectile	U.S. PROJECTILE, 5-IN, SMOKE-PUFF, MK 52
Naval Gun Fire Range	74672723	17887	746710.00	2272362.00	0	Projectile	U.S. PROJECTILE, 5-IN, SMOKE-PUFF, MK 52
Naval Gun Fire Range	74672723	17888	746710.00	2272362.00	0	Projectile	U.S. PROJECTILE, 5-IN, SMOKE-PUFF, MK 52
Naval Gun Fire Range	74672723	17889	746710.00	2272362.00	0	Projectile	U.S. PROJECTILE, 5-IN, PRACTICE, MK61
Naval Gun Fire Range	74672723	17890	746710.00	2272362.00	0	Projectile	U.S. PROJECTILE, 5-IN, PRACTICE, MK61
Naval Gun Fire Range	74672723	17891	746710.00	2272362.00	0	Projectile	U.S. PROJECTILE, 5-IN, PRACTICE, MK61
Naval Gun Fire Range	74672723	17892	746710.00	2272362.00	0	Projectile	U.S. PROJECTILE, 5-IN, ILLUMINATION OR WHITE PHOSPHOROUS, MK 48
Naval Gun Fire Range	74672723	17893	746710.00	2272362.00	0	Projectile	U.S. PROJECTILE, 5-IN, ILLUMINATION OR WHITE PHOSPHOROUS, MK 48
Naval Gun Fire Range	74672723	17881	746701.00	2272399.00	0	Propellant	PROPELLANT
Naval Gun Fire Range	74672723	17882	746701.00	2272399.00	0	Small Arms	SMALL ARMS
Naval Gun Fire Range	74672724	17844	746701.00	2272401.00	0	20mm Projectile	U.S. PROJECTILE, 20-MM, HE, M97
Naval Gun Fire Range	74672724	17914	746763.29	2272467.10	0	Bomb	U.S. BOMB, 250-LB, GPLD, MK 81
Naval Gun Fire Range	74672724	17843	746701.00	2272401.00	0	Propellant	PROPELLANT
Naval Gun Fire Range	74672724	17845	746701.00	2272401.00	0	Small Arms	SMALL ARMS
Naval Gun Fire Range	74672725	13216	746701.99	2272501.40	0	20mm Projectile	U.S. PROJECTILE, 20-MM, HE, M97
Naval Gun Fire Range	74672725	13215	746700.34	2272505.80	0	Projectile	PROJECTILE, 40-MM, HE (UNKNOWN MK)
Naval Gun Fire Range	74672725	13217	746701.72	2272501.20	0	Propellant	PROPELLANT
Naval Gun Fire Range	74672725	13219	746700.54	2272505.80	0	Small Arms	SMALL ARMS
Naval Gun Fire Range	74672726	17022	746700.21	2272671.50	0	20mm Projectile	U.S. PROJECTILE, 20-MM, HE, M97
Naval Gun Fire Range	74672726	17021	746736.37	2272671.50	0	Grenade	U.S. GRENADE, HAND, SMOKE, (WP), M18
Naval Gun Fire Range	74672726	17023	746700.50	2272600.60	0	Propellant	PROPELLANT
Naval Gun Fire Range	74672726	17025	746700.67	2272600.30	0	Raw Explosives	RAW EXPLOSIVES
Naval Gun Fire Range	74672726	17020	746737.05	2272602.60	0	Rocket	U.S. WARHEAD, ROCKET, 5.0-IN, HE, MK 6
Naval Gun Fire Range	74672726	17024	746700.27	2272600.60	0	Small Arms	SMALL ARMS
K-1 Road	74672727	10963	746800.09	2272799.90	0	20mm Projectile	U.S. PROJECTILE, 20-MM, HE, M97
K-1 Road	74672728	8279	746798.00	2272801.90	0	20mm Projectile	U.S. PROJECTILE, 20-MM, HE, M97
K-1 Road	74672728	8280	746798.24	2272803.20	0	Small Arms	SMALL ARMS
K-1 Road	74672728	8281	746798.29	2272802.80	0	Small Arms	SMALL ARMS
Seagull	74672729	41411	746711.08	2272972.10	29	Projectile	U.S. PROJECTILE, 5-IN, PRACTICE, MK 35
Seagull	74672730	11056	746701.00	2273001.00	0	Small Arms	SMALL ARMS
Seagull	74672731	11013	746701.26	2273106.10	0	Propellant	PROPELLANT
Seagull	74672731	11039	746700.02	2273100.00	0	Small Arms	SMALL ARMS
Seagull	74672732	11015	746701.98	2273201.70	0	Propellant	PROPELLANT
Seagull	74672732	10005	746757.91	2273206.80	0	Pyrotechnics	U.S. FLARE, AIRCRAFT, PARACHUTE, LUU-2/B
Seagull	74672732	11053	746701.00	2273299.00	0	Small Arms	SMALL ARMS
Seagull	74672733	11012	746702.86	2273302.30	0	Propellant	PROPELLANT
Seagull	74672733	11052	746700.02	2273300.00	0	Small Arms	SMALL ARMS
Seagull	74672734	10019	746745.83	2273442.60	0	OE Component	FRAG BALL ASSEMBLY, 40-MM, M397
Seagull	74672734	10023	746772.00	2273441.90	0	Projectile	PROJECTILE, 5-IN, HE (UNKNOWN MK)
Seagull	74672734	10672	746795.57	2273442.40	6	Projectile	U.S. PROJECTILE, 5-IN, HE, MK 47
Seagull	74672734	10020	746774.41	2273457.60	0	Propellant	MOTOR, ROCKET (UNKNOWN MK)
Seagull	74672734	10082	746700.02	2273400.00	0	Propellant	BALLISTITE
Seagull	74672734	10013	746780.00	2273480.00	0	Rocket	U.S. ROCKET, 66-MM, LAW, M72
Seagull	74672734	11003	746732.49	2273464.30	0	Rocket	U.S. ROCKET, 66-MM, LAW, M72

Data query completed 9/7/04  
Sorted by GMU



UXO Summary  
Tier One and Tier Two UXO-Cleared Areas

Work Area	GMU	Barcode ID	UTMX	UTMY	Depth (Inches)	UXO Type	UXO Nomenclature
Seagull	74672734	11058	746700.02	2273400.00	0	Small Arms	SMALL ARMS
Seagull 2	74672735	32365	746701.00	2273599.00	0	20mm Projectile	U.S. PROJECTILE, 20-MM, HE, M97
Seagull 2	74672735	32358	746764.92	2273536.50	0	Projectile	U.S. CARTRIDGE, 40-MM, HE, M381, M386, M406, & M441
Seagull 2	74672735	32359	746764.11	2273533.90	0	Projectile	U.S. CARTRIDGE, 40-MM, HE, M381, M386, M406, & M441
Seagull 2	74672735	32360	746733.00	2273547.00	0	Projectile	U.S. CARTRIDGE, 40-MM, HE, M383, M384, & M677
Seagull 2	74672735	32363	746701.00	2273599.00	0	Propellant	PROPELLANT
Seagull 2	74672735	32362	746767.00	2273525.00	0	Raw Explosives	RAW EXPLOSIVES
Seagull 2	74672735	32357	746763.81	2273535.50	0	Rocket	U.S. ROCKET, 66-MM, LAW, M72
Seagull 2	74672735	32361	746721.00	2273582.00	0	Rocket	U.S. ROCKET, 35-MM, SUBCALIBER, PRACTICE, M73
Seagull 2	74672735	32364	746701.00	2273599.00	0	Small Arms	SMALL ARMS
Seagull 2	74672736	32517	746701.00	2273601.00	0	20mm Projectile	U.S. PROJECTILE, 20-MM, HE, M97
Seagull 2	74672736	32521	746733.00	2273644.00	0	Mortar	U.S. PROJECTILE, 60-MM, TP, M50
Seagull 2	74672736	32516	746753.00	2273624.00	0	OE Component	FRAG BALL ASSEMBLY, 40-MM, M397
Seagull 2	74672736	32519	746759.00	2273672.00	0	OE Component	FRAG BALL ASSEMBLY, 40-MM, M397
Seagull 2	74672736	32520	746701.00	2273601.00	0	Propellant	PROPELLANT
Seagull 2	74672736	32518	746701.00	2273601.00	0	Small Arms	SMALL ARMS
Seagull 2	74672737	32527	746701.00	2273701.00	0	20mm Projectile	U.S. PROJECTILE, 20-MM, HE, M97
Seagull 2	74672737	32522	746751.36	2273725.40	0	Mortar	U.S. PROJECTILE, 60-MM, TP, M50
Seagull 2	74672737	32524	746792.00	2273704.00	0	OE Component	U.S. FUZE, PROJECTILE, AD, MK 43, MK 54, MK 55, AND MK 89
Seagull 2	74672737	32529	746746.00	2273799.00	0	OE Component	U.S. FUZE, PROJECTILE, AD, MK 43, MK 54, MK 55, AND MK 89
Seagull 2	74672737	32525	746701.00	2273701.00	0	Propellant	PROPELLANT
Seagull 2	74672737	32528	746731.00	2273788.00	0	Pyrotechnics	U.S. FLARE, AIRCRAFT, PARACHUTE, MK 24
Seagull 2	74672737	32523	746736.00	2273790.00	0	Rocket	U.S. ROCKET, 66-MM, LAW, M72
Seagull 2	74672737	32526	746701.00	2273701.00	0	Small Arms	SMALL ARMS
Seagull 2	74672738	32601	746733.00	2273814.00	0	20mm Projectile	U.S. PROJECTILE, 20-MM, HE, M97
Seagull 2	74672738	32592	746702.18	2273884.60	0	Mortar	U.S. CARTRIDGE, 81-MM, SMOKE, WP, M375
Seagull 2	74672738	32593	746710.52	2273884.30	0	Mortar	U.S. PROJECTILE, 60-MM, HE, M49
Seagull 2	74672738	32594	746714.08	2273886.90	0	Mortar	U.S. PROJECTILE, 60-MM, HE, M49
Seagull 2	74672738	32595	746720.69	2273853.30	0	Mortar	U.S. PROJECTILE, 60-MM, HE, M49
Seagull 2	74672738	32596	746796.00	2273868.00	0	Mortar	U.S. PROJECTILE, 81-MM, HE, M374
Seagull 2	74672738	32597	746715.00	2273889.00	0	Mortar	U.S. PROJECTILE, 81-MM, HE, M374
Seagull 2	74672738	32598	746703.00	2273898.00	0	Projectile	U.S. PROJECTILE, 5-IN, PRACTICE, MK61
Seagull 2	74672738	32599	746708.09	2273882.20	0	Projectile	U.S. PROJECTILE, 5-IN, SMOKE-PUFF, MK 52
Seagull 2	74672738	32600	746748.00	2273857.00	0	Projectile	U.S. PROJECTILE, 5-IN, PRACTICE, MK61
Seagull 2	74672738	32602	746733.00	2273814.00	0	Propellant	PROPELLANT
Seagull 2	74672738	32603	746733.00	2273814.00	0	Small Arms	SMALL ARMS
Seagull 2	74672739	32540	746799.00	2273901.00	0	20mm Projectile	U.S. PROJECTILE, 20-MM, HE, M97
Seagull 2	74672739	32531	746763.84	2273905.10	0	Mortar	U.S. PROJECTILE, 60-MM, TP, M50
Seagull 2	74672739	32536	746741.00	2273923.00	0	Mortar	U.S. PROJECTILE, 81-MM, HE, M374
Seagull 2	74672739	32538	746790.11	2273951.30	0	Mortar	U.S. PROJECTILE, 81-MM, HE, M374
Seagull 2	74672739	32537	746734.98	2273938.30	0	OE Component	U.S. FUZE, PROJECTILE, MT, MK 50, MK 61, MK 62 AND MK 349
Seagull 2	74672739	32532	746796.15	2273944.60	0	Projectile	U.S. CARTRIDGE, 40-MM, HE, M383, M384, & M677

Data query completed 9/7/04  
Sorted by GMU

UXO Summary  
Tier One and Tier Two UXO-Cleared Areas

Work Area	GMU	Barcode ID	UTMX	UTMY	Depth (Inches)	UXO Type	UXO Nomenclature
Seagull 2	74672739	32533	746721.00	2273941.00	0	Projectile	U.S. PROJECTILE, 5-IN, ILLUMINATION OR WHITE PHOSPHOROUS, MK 48
Seagull 2	74672739	32534	746736.00	2273999.00	0	Projectile	U.S. PROJECTILE, 5-IN, PRACTICE, MK61
Seagull 2	74672739	32535	746750.00	2273951.00	0	Projectile	U.S. PROJECTILE, 5-IN, HE, MK 35
Seagull 2	74672739	32539	746755.00	2273961.00	0	Projectile	U.S. PROJECTILE, 3-IN, APHE, MK 29
Seagull 2	74672739	32541	746799.00	2273901.00	0	Propellant	PROPELLANT
Seagull 2	74672739	32543	746799.00	2273901.00	0	Raw Explosives	RAW EXPLOSIVES
Seagull 2	74672740	32858	746750.00	2274091.00	0	Mortar	U.S. PROJECTILE, 60-MM, TP, M50
Seagull 2	74672740	32856	746782.00	2274004.00	0	Projectile	U.S. PROJECTILE, 5-IN, HE, MK 35
Seagull 2	74672740	32857	746755.00	2274040.00	0	Projectile	U.S. PROJECTILE, 5-IN, SMOKE-PUFF, MK 52
Seagull 2	74672740	32860	746702.00	2274091.00	0	Projectile	U.S. PROJECTILE, 3-IN, APHE, MK 29
Seagull 2	74672740	32859	746735.00	2274001.00	0	Small Arms	SMALL ARMS
Seagull 2	74672741	32711	746736.49	2274197.10	0	Mortar	U.S. CARTRIDGE, 81-MM, SMOKE, WP, M375
Seagull 2	74672741	32712	746724.00	2274142.00	0	Mortar	U.S. CARTRIDGE, 81-MM, ILLUMINATION, M301
Seagull 2	74672742	32713	746779.24	2274221.10	0	Mortar	U.S. CARTRIDGE, 81-MM, SMOKE, WP, M57
Seagull 2	74672743	32794	746742.00	2274337.00	0	Projectile	U.S. PROJECTILE, 5-IN, HE, MK 35
Seagull 2	74672743	32795	746757.00	2274329.00	0	Projectile	U.S. PROJECTILE, 5-IN, HE, MK 35
Seagull 2	74672743	32796	746778.00	2274374.00	0	Projectile	U.S. PROJECTILE, 3-IN, APHE, MK 29
Seagull 2	74672743	32797	746786.00	2274391.00	0	Projectile	U.S. PROJECTILE, 5-IN, SMOKE-PUFF, MK 41
North Coast	74672761	28743	746799.02	2276100.00	0	20mm Projectile	U.S. PROJECTILE, 20-MM, HE, M97
North Coast	74672761	28744	746769.13	2276169.30	0	Mortar	U.S. CARTRIDGE, 81-MM, ILLUMINATION, M301
North Coast	74672761	28742	746731.47	2276116.20	0	OE Component	BOOSTER
North Coast	74672761	28745	746794.34	2276117.90	0	Projectile	U.S. PROJECTILE, 5-IN, HE, MK 52
North Coast	74672762	28733	746799.02	2276200.00	0	20mm Projectile	U.S. PROJECTILE, 20-MM, HE, M97
North Coast	74672762	28732	746774.36	2276287.20	14	Rocket	ROCKET, 4.5-IN, BARRAGE, MK 3
North Coast	74672763	30711	746799.00	2276301.00	0	20mm Projectile	U.S. PROJECTILE, 20-MM, HE, M97
North Coast	74672763	40168	746789.88	2276364.00	6	Bomb	U.S. BOMB, 250-LB, GP, AN-M57
North Coast	74672763	40169	746719.02	2276314.30	14	Bomb	U.S. BOMB, 250-LB, GP, AN-M57
North Coast	74672763	40170	746772.00	2276315.00	2	OE Component	U.S. FUZE, PROJECTILE OR ROCKET, AD, MK 44 & MK 52
North Coast	74672763	40171	746718.00	2276371.00	36	Propellant	PROPELLANT
North Coast	74672763	40172	746718.00	2276371.00	36	Rocket	U.S. WARHEAD, ROCKET, 2.75-IN, FRAG, MK 1
North Coast	74672763	40173	746718.00	2276371.00	36	Rocket	U.S. WARHEAD, ROCKET, 2.75-IN, FRAG, MK 1
North Coast	74672763	40174	746718.00	2276371.00	36	Rocket	U.S. WARHEAD, ROCKET, 2.75-IN, FRAG, MK 1
North Coast	74672764	40176	746764.88	2276445.10	8	Rocket	ROCKET, 4.5-IN, BARRAGE, MK 3
North Coast	74672764	40175	746760.95	2276423.50	20	Rocket	ROCKET, 4.5-IN, BARRAGE, MK 3
Waikahalulu	74682719	41659	746839.26	2271940.70	0	Rocket	U.S. LAUNCHER, ROCKET, LAU-68/A, LAU-68/A & LAU-131/A
Naval Gun Fire Range	74682720	21475	746802.00	2272095.00	0	Bomb	U.S. BOMB, 25-LB, PRACTICE, MK 76
Naval Gun Fire Range	74682720	21555	746804.00	2272092.00	0	Bomb	U.S. BOMB, 25-LB, PRACTICE, MK 76
Naval Gun Fire Range	74682720	21473	746856.00	2272037.00	0	OE Component	FUZE, BD (UNKNOWN MK)
Naval Gun Fire Range	74682720	21474	746827.00	2272051.00	0	Rocket	U.S. WARHEAD, ROCKET, 2.75-IN, FRAG, MK 1
Naval Gun Fire Range	74682721	21477	746899.02	2272100.00	0	20mm Projectile	U.S. PROJECTILE, 20-MM, HE, M97
Naval Gun Fire Range	74682721	21479	746863.43	2272174.90	0	Bomb	U.S. BOMB, 250-LB, GPLD, MK 81
Naval Gun Fire Range	74682721	21476	746899.02	2272100.00	0	OE Component	U.S. BOMB, SIGNAL CARTRIDGE, CXU-3/B, MK 4 & MK 5
Naval Gun Fire Range	74682721	21480	746822.00	2272182.00	0	Projectile	U.S. PROJECTILE, 5-IN, APHE, MK 32
Naval Gun Fire Range	74682721	21481	746800.02	2272124.00	0	Projectile	U.S. PROJECTILE, 3-IN, APHE, MK 29

Data query completed 9/7/04  
Sorted by GMU

UXO Summary  
Tier One and Tier Two UXO-Cleared Areas

Work Area	GMU	Barcode ID	UTMX	UTMY	Depth (Inches)	UXO Type	UXO Nomenclature
Naval Gun Fire Range	74682721	21482	746800.02	2272142.00	0	Projectile	PROJECTILE, 5-IN, HE, MK 49
Naval Gun Fire Range	74682721	21478	746899.02	2272100.00	0	Small Arms	SMALL ARMS
Naval Gun Fire Range	74682722	21499	746870.00	2272262.00	0	Bomb	U.S. BOMB, 25-LB, PRACTICE, MK 76
Naval Gun Fire Range	74682722	21500	746880.00	2272267.00	0	Bomb	U.S. BOMB, 25-LB, PRACTICE, MK 76
Naval Gun Fire Range	74682722	21495	746809.00	2272222.00	0	Mortar	U.S. PROJECTILE, 60-MM, PRACTICE, M49
Naval Gun Fire Range	74682722	21498	746817.20	2272245.90	0	OE Component	U.S. BOMB, IGNITER, MK 273
Naval Gun Fire Range	74682722	21494	746802.00	2272281.00	0	Projectile	U.S. PROJECTILE, 3-IN, AA, MK 27 (HE)
Naval Gun Fire Range	74682722	21497	746800.02	2272299.00	0	Projectile	U.S. CARTRIDGE, 40-MM, HE, M383, M384, & M677
Naval Gun Fire Range	74682722	21496	746800.02	2272299.00	0	Small Arms	SMALL ARMS
Naval Gun Fire Range	74682723	21520	746800.02	2272399.00	0	20mm Projectile	U.S. PROJECTILE, 20-MM, HE, M97
Naval Gun Fire Range	74682723	21518	746899.00	2272399.00	0	Mortar	U.S. PROJECTILE, 60-MM, HE, M49
Naval Gun Fire Range	74682723	21519	746875.84	2272390.40	0	Mortar	U.S. PROJECTILE, 60-MM, HE, M49
Naval Gun Fire Range	74682723	21525	746834.52	2272343.20	0	Mortar	U.S. PROJECTILE, 60-MM, PRACTICE, M49
Naval Gun Fire Range	74682723	21526	746863.00	2272335.00	0	Projectile	PROJECTILE, 5-IN, HE, MK 49
Naval Gun Fire Range	74682723	21521	746800.02	2272399.00	0	Propellant	PROPELLANT
Naval Gun Fire Range	74682723	21522	746814.00	2272391.00	0	Rocket	WARHEAD, ROCKET, 66-MM, LAW, M18
Naval Gun Fire Range	74682723	21523	746800.02	2272399.00	0	Small Arms	SMALL ARMS
Naval Gun Fire Range	74682724	25209	746893.00	2272475.00	0	OE Component	U.S. FUZE, PROJECTILE, AD, MK 43, MK 54, MK 55, AND MK 89
Naval Gun Fire Range	74682724	25210	746892.00	2272440.00	0	OE Component	PRIMER
Naval Gun Fire Range	74682724	25211	746882.00	2272475.00	0	OE Component	PRIMER
Naval Gun Fire Range	74682724	25204	746819.38	2272492.00	0	Projectile	U.S. CARTRIDGE, 40-MM, HE, M381, M386, M406, & M441
Naval Gun Fire Range	74682724	25205	746814.31	2272483.80	0	Projectile	U.S. CARTRIDGE, 40-MM, HE, M381, M386, M406, & M441
Naval Gun Fire Range	74682724	25206	746835.72	2272453.50	0	Projectile	U.S. CARTRIDGE, 40-MM, HE, M381, M386, M406, & M441
Naval Gun Fire Range	74682724	25207	746860.27	2272419.80	0	Projectile	U.S. CARTRIDGE, 40-MM, HE, M381, M386, M406, & M441
Naval Gun Fire Range	74682724	25208	746876.00	2272480.00	0	Projectile	U.S. PROJECTILE, 40-MM, HE, MK 1, MK 2, & MK 3
Naval Gun Fire Range	74682725	17830	746899.00	2272599.00	0	20mm Projectile	U.S. PROJECTILE, 20-MM, HE, M97
Naval Gun Fire Range	74682725	17831	746899.00	2272599.00	0	Propellant	PROPELLANT
Naval Gun Fire Range	74682725	17833	746899.00	2272599.00	0	Raw Explosives	DETONATING CORD, M456 AND DEMOLITION BLOCK, M3 (COMPOSITION C-3, C-4) (MK 35 DEMO KIT)
Naval Gun Fire Range	74682725	17832	746899.00	2272599.00	0	Small Arms	SMALL ARMS
Naval Gun Fire Range	74682726	41291	746828.00	2272657.00	0	20mm Projectile	U.S. PROJECTILE, 20-MM, HE, M97
Naval Gun Fire Range	74682726	41286	746828.00	2272657.00	0	OE Component	BOOSTER
Naval Gun Fire Range	74682726	41287	746828.00	2272657.00	0	OE Component	U.S. FUZE, ROCKET, POINT DETONATING, MK 133 & MK 155
Naval Gun Fire Range	74682726	41289	746828.00	2272657.00	0	OE Component	OE COMPONENT, MISCELLANEOUS
Naval Gun Fire Range	74682726	41290	746828.00	2272657.00	0	OE Component	FUZE, TIME, M700
Naval Gun Fire Range	74682726	41293	746828.00	2272657.00	0	Propellant	PROPELLANT
Naval Gun Fire Range	74682726	41288	746828.00	2272657.00	0	Raw Explosives	RAW EXPLOSIVES
Naval Gun Fire Range	74682726	41292	746828.00	2272657.00	0	Small Arms	SMALL ARMS
Naval Gun Fire Range	74682727	8263	746900.16	2272799.70	0	Small Arms	SMALL ARMS
K-1 Road	74682728	10964	746800.88	2272799.90	0	20mm Projectile	PROJECTILE, 20-MM (UNKNOWN MK)
Naval Gun Fire Range	74682728	32760	746899.00	2272801.00	0	Small Arms	SMALL ARMS

Data query completed 9/7/04  
Sorted by GMU

UXO Summary  
Tier One and Tier Two UXO-Cleared Areas

Work Area	GMU	Barcode ID	UTMX	UTMY	Depth (Inches)	UXO Type	UXO Nomenclature
Seagull 2	74682729	41437	746893.00	2272988.00	0	20mm Projectile	U.S. PROJECTILE, 20-MM, HE, M97
Seagull 2	74682729	28803	746884.00	2272916.00	0	Small Arms	SMALL ARMS
Seagull 2	74682729	41438	746893.00	2272988.00	0	Small Arms	SMALL ARMS
Seagull 2	74682730	28816	746800.02	2273000.00	0	20mm Projectile	U.S. PROJECTILE, 20-MM, HE, M97
Seagull 2	74682730	28806	746819.34	2273085.60	0	Projectile	U.S. PROJECTILE, 5-IN, HE, MK 41
Seagull 2	74682730	28817	746800.02	2273000.00	0	Propellant	PROPELLANT
Seagull 2	74682730	28815	746816.00	2273077.00	0	Pyrotechnics	U.S. SIGNAL, ILLUM, GROUND: CLUSTERS, M125, M158, M159; PARACHUTES: M126, M127, M195, & M207
Seagull 2	74682730	28818	746800.02	2273000.00	0	Small Arms	SMALL ARMS
Seagull 2	74682731	28821	746899.02	2273100.00	0	Small Arms	SMALL ARMS
Seagull	74682733	10033	746802.90	2273346.00	0	OE Component	FRAG BALL ASSEMBLY, 40-MM, M397
Seagull	74682733	10668	746871.19	2273335.10	2	Projectile	U.S. PROJECTILE, 90-MM, APERS-T, M594
Seagull	74682733	11065	746800.02	2273300.00	0	Small Arms	SMALL ARMS
Seagull	74682734	10670	746847.46	2273445.20	4	Bomb	U.S. BOMB, 25-LB, PRACTICE, MK 76
Seagull	74682734	45539	746805.00	2273405.00	0	Projectile	U.S. CARTRIDGE, 40-MM, HE, M383, M384, & M677
Seagull	74682734	10052	746857.60	2273450.50	0	Rocket	U.S. ROCKET, 66-MM, LAW, M72
Seagull	74682734	10671	746897.71	2273413.80	1	Rocket	U.S. WARHEAD, ROCKET, 2.75-IN, FRAG, MK 1
Seagull	74682734	10669	746800.29	2273400.00	0	Small Arms	SMALL ARMS
Seagull	74682734	11062	746800.02	2273400.00	0	Small Arms	SMALL ARMS
Seagull 2	74682735	28671	746847.00	2273532.00	0	20mm Projectile	U.S. PROJECTILE, 20-MM, HE, M97
Seagull 2	74682735	28672	746879.38	2273594.60	0	Mortar	U.S. PROJECTILE, 60-MM, TP, M50
Seagull 2	74682735	28669	746890.37	2273529.20	0	Projectile	U.S. CARTRIDGE, 40-MM, HE, M381, M386, M406, & M441
Seagull 2	74682735	28673	746808.93	2273551.30	0	Projectile	U.S. CARTRIDGE, 40-MM, HE, M381, M386, M406, & M441
Seagull 2	74682735	28668	746847.00	2273532.00	0	Propellant	PROPELLANT
Seagull 2	74682735	28666	746872.00	2273543.00	0	Rocket	U.S. ROCKET, 35-MM, SUBCALIBER, PRACTICE, M73
Seagull 2	74682735	28667	746827.00	2273564.00	0	Rocket	U.S. ROCKET, 35-MM, SUBCALIBER, PRACTICE, M73
Seagull 2	74682735	28670	746847.00	2273537.00	0	Small Arms	SMALL ARMS
Seagull 2	74682736	28679	746801.00	2273699.00	0	20mm Projectile	U.S. PROJECTILE, 20-MM, HE, M97
Seagull 2	74682736	28674	746873.46	2273668.10	0	Mortar	U.S. PROJECTILE, 60-MM, TP, M50
Seagull 2	74682736	28675	746809.24	2273680.90	0	Mortar	U.S. PROJECTILE, 60-MM, TP, M50
Seagull 2	74682736	28682	746864.73	2273690.20	0	Mortar	U.S. PROJECTILE, 60-MM, TP, M50
Seagull 2	74682736	28681	746875.00	2273623.00	0	Projectile	U.S. CARTRIDGE, 40-MM, HE, M381, M386, M406, & M441
Seagull 2	74682736	28680	746801.00	2273699.00	0	Propellant	PROPELLANT
Seagull 2	74682736	28676	746894.00	2273623.00	0	Rocket	U.S. ROCKET, 35-MM, SUBCALIBER, PRACTICE, M73
Seagull 2	74682736	28677	746894.00	2273623.00	0	Rocket	U.S. ROCKET, 35-MM, SUBCALIBER, PRACTICE, M73
Seagull 2	74682736	28678	746803.00	2273699.00	0	Small Arms	SMALL ARMS
Seagull 2	74682737	28690	746801.00	2273799.00	0	20mm Projectile	U.S. PROJECTILE, 20-MM, HE, M97
Seagull 2	74682737	28683	746817.23	2273727.90	0	Mortar	U.S. PROJECTILE, 60-MM, TP, M50
Seagull 2	74682737	28684	746881.09	2273741.80	0	Mortar	U.S. PROJECTILE, 60-MM, TP, M50
Seagull 2	74682737	28685	746881.35	2273741.80	0	Mortar	U.S. PROJECTILE, 60-MM, TP, M50

Data query completed 9/7/04  
Sorted by GMU

UXO Summary  
Tier One and Tier Two UXO-Cleared Areas

Work Area	GMU	Barcode ID	UTMX	UTMY	Depth (Inches)	UXO Type	UXO Nomenclature
Seagull 2	74682737	28686	746863.21	2273759.10	0	Mortar	U.S. PROJECTILE, 60-MM, TP, M50
Seagull 2	74682737	28692	746801.00	2273699.00	0	Propellant	PROPELLANT
Seagull 2	74682737	28687	746854.00	2273725.00	0	Rocket	U.S. ROCKET, 35-MM, SUBCALIBER, PRACTICE, M73
Seagull 2	74682737	28689	746889.00	2273789.00	0	Rocket	U.S. ROCKET, 35-MM, SUBCALIBER, PRACTICE, M73
Seagull 2	74682737	28691	746801.00	2273799.00	0	Small Arms	SMALL ARMS
Seagull 2	74682738	28706	746805.00	2273896.20	0	Propellant	PROPELLANT
Seagull 2	74682738	28705	746805.00	2273895.00	0	Small Arms	SMALL ARMS
Seagull 2	74682739	32872	746808.00	2273952.00	0	20mm Projectile	U.S. PROJECTILE, 20-MM, HE, M97
Seagull 2	74682739	32865	746852.09	2273979.60	0	Mortar	U.S. PROJECTILE, 81-MM, HE, M43
Seagull 2	74682739	32867	746862.00	2273938.00	0	Mortar	U.S. PROJECTILE, 81-MM, HE, M43
Seagull 2	74682739	32866	746862.00	2273997.00	0	Projectile	CANADIAN PROJECTILE, 3-IN, HE, MK 33
Seagull 2	74682739	32868	746862.00	2273938.00	0	Projectile	U.S. PROJECTILE, 5-IN, SMOKE-PUFF, MK 52
Seagull 2	74682739	32869	746869.00	2273931.00	0	Projectile	U.S. PROJECTILE, 5-IN, HE, MK 61
Seagull 2	74682739	32870	746824.00	2273940.00	0	Projectile	U.S. PROJECTILE, 5-IN, SMOKE-PUFF, MK 41
Seagull 2	74682739	32871	746820.00	2273980.00	0	Projectile	U.S. PROJECTILE, 5-IN, SMOKE-PUFF, MK 52
Seagull 2	74682739	32874	746808.00	2273952.00	0	Propellant	PROPELLANT
Seagull 2	74682739	32873	746808.00	2273952.00	0	Small Arms	SMALL ARMS
Seagull 2	74682740	32863	746834.00	2274052.00	0	20mm Projectile	U.S. PROJECTILE, 20-MM, HE, M97
Seagull 2	74682740	32861	746840.00	2274039.00	0	Projectile	U.S. PROJECTILE, 5-IN, ILLUMINATION, MK 30
Seagull 2	74682740	32862	746865.00	2274070.00	0	Rocket	U.S. ROCKET, 35-MM, SUBCALIBER, PRACTICE, M73
Seagull 2	74682740	32864	746834.00	2274052.00	0	Small Arms	SMALL ARMS
Seagull 2	74682741	32803	746858.00	2274153.00	0	20mm Projectile	U.S. PROJECTILE, 20-MM, HE, M97
Seagull 2	74682741	32801	746848.51	2274115.90	0	Mortar	U.S. PROJECTILE, 81-MM, HE, M56
Seagull 2	74682741	32802	746826.00	2274154.00	0	Projectile	U.S. PROJECTILE, 5-IN, SMOKE-PUFF, MK 52
Seagull 2	74682742	32798	746849.00	2274276.00	0	Mortar	U.S. CARTRIDGE, 81-MM, ILLUMINATION, M301
Seagull 2	74682742	32799	746835.00	2274267.00	0	Projectile	U.S. PROJECTILE, 3-IN, AA, MK 27 (HE)
Seagull 2	74682742	32800	746854.00	2274221.00	0	Small Arms	SMALL ARMS
Seagull 2	74682743	32808	746899.00	2274301.00	0	20mm Projectile	U.S. PROJECTILE, 20-MM, HE, M97
Seagull 2	74682743	32806	746860.00	2274399.00	0	Projectile	U.S. PROJECTILE, 5-IN, HE, MK 35
Seagull 2	74682743	32807	746827.00	2274399.00	0	Projectile	U.S. PROJECTILE, 3-IN, APHE, MK 29
Seagull 2	74682743	32810	746899.00	2274301.00	0	Small Arms	SMALL ARMS
North Coast	74682761	28741	746800.02	2276199.00	0	20mm Projectile	U.S. PROJECTILE, 20-MM, HE, M97
North Coast	74682761	28736	746874.62	2276163.20	0	Mortar	U.S. CARTRIDGE, 81-MM, ILLUMINATION, M301
North Coast	74682761	28737	746800.02	2276199.00	0	OE Component	U.S. FUZE, PROJECTILE, PD, MK 30
North Coast	74682761	28738	746800.02	2276199.00	0	OE Component	BOOSTER
North Coast	74682761	28739	746800.02	2276199.00	0	OE Component	BOOSTER
North Coast	74682761	28740	746800.02	2276199.00	0	OE Component	U.S. FUZE, PROJECTILE, PD, MK 27
North Coast	74682761	28746	746857.46	2276109.70	0	Projectile	U.S. PROJECTILE, 5-IN, SMOKE-PUFF, MK 52
North Coast	74682762	28735	746801.00	2276252.00	0	20mm Projectile	U.S. PROJECTILE, 20-MM, HE, M97
North Coast	74682762	28734	746801.00	2276252.00	0	Projectile	U.S. PROJECTILE, 40-MM, HE, MK 1, MK 2, & MK 3
North Coast	74682763	40166	746801.00	2276301.00	0	20mm Projectile	U.S. PROJECTILE, 20-MM, HE, M97
North Coast	74682763	40163	746887.00	2276335.00	8	Bomb	U.S. BOMB, 3-LB, PRACTICE, MK 3, MK 4, MK 5, AN-MK 23, & MK 43
North Coast	74682763	40159	746826.00	2276306.00	10	Bomb	U.S. BOMB, 3-LB, PRACTICE, MK 3, MK 4, MK 5, AN-MK 23, & MK 43

Data query completed 9/7/04  
Sorted by GMU

UXO Summary  
Tier One and Tier Two UXO-Cleared Areas

Work Area	GMU	Barcode ID	UTMX	UTMY	Depth (Inches)	UXO Type	UXO Nomenclature
North Coast	74682763	40160	746808.00	2276328.00	10	Bomb	U.S. BOMB, 3-LB, PRACTICE, MK 3, MK 4, MK 5, AN- MK 23, & MK 43
North Coast	74682763	40162	746839.00	2276310.00	10	Bomb	U.S. BOMB, 3-LB, PRACTICE, MK 3, MK 4, MK 5, AN- MK 23, & MK 43
North Coast	74682763	40161	746869.00	2276325.00	12	Bomb	U.S. BOMB, 3-LB, PRACTICE, MK 3, MK 4, MK 5, AN- MK 23, & MK 43
North Coast	74682763	40164	746843.00	2276385.00	12	Bomb	U.S. BOMB, 3-LB, PRACTICE, MK 3, MK 4, MK 5, AN- MK 23, & MK 43
North Coast	74682763	40165	746872.00	2276375.00	24	Projectile	U.S. PROJECTILE, 3-IN, AA, MK 27 (HE)
North Coast	74682763	40158	746837.29	2276384.20	36	Rocket	ROCKET, 4.5-IN, BARRAGE, MK 3
North Coast	74682764	40436	746801.00	2276401.00	4	20mm Projectile	U.S. PROJECTILE, 20-MM, HE, M97
North Coast	74682764	40433	746870.00	2276409.00	8	Projectile	U.S. PROJECTILE, 40-MM, HE, MK 1, MK 2, & MK 3
North Coast	74682764	40432	746834.00	2276405.00	48	Projectile	U.S. PROJECTILE, 5-IN, SMOKE-PUFF, MK 52
North Coast	74682764	40435	746867.00	2276404.00	48	Projectile	U.S. PROJECTILE, 5-IN, HE, MK 35
North Coast	74682764	40437	746801.00	2276401.00	0	Rocket	U.S. WARHEAD, ROCKET, 2.75-IN, FRAG, MK 1
North Coast	74682764	40434	746870.00	2276409.00	8	Rocket	U.S. WARHEAD, ROCKET, 2.75-IN, FRAG, MK 1
North Coast	74682764	40431	746810.01	2276470.90	12	Rocket	WARHEAD, ROCKET, 7.2-IN, HE, MK 5
North Coast	74682764	40430	746812.94	2276471.50	14	Rocket	WARHEAD, ROCKET, 7.2-IN, HE, MK 5
North Coast	74682764	40429	746814.72	2276468.20	48	Rocket	U.S. WARHEAD, ROCKET, 5.0-IN, HE, MK 6
North Coast	74682765	30712	746883.13	2276567.90	0	Rocket	ROCKET, 4.5-IN, BARRAGE, MK 3
North Coast	74682766	40167	746838.00	2276605.00	6	Projectile	U.S. PROJECTILE, 3-IN, APHE, MK 29
Waikahalulu	74692719	41665	746999.99	2272000.00	0	20mm Projectile	U.S. PROJECTILE, 20-MM, HE, M97
Waikahalulu	74692719	41662	746973.84	2271983.20	0	Bomb	U.S. BOMB, 250-LB, GPLD, MK 81
Waikahalulu	74692719	41661	746974.91	2271962.70	0	Mortar	U.S. PROJECTILE, 81-MM, HE, M374
Waikahalulu	74692719	41663	746999.99	2272000.00	0	Propellant	PROPELLANT
Waikahalulu	74692719	41660	746927.08	2271941.20	0	Pyrotechnics	PYROTECHNIC
Waikahalulu	74692719	41664	746999.99	2272000.00	0	Small Arms	SMALL ARMS
Naval Gun Fire Range	74692720	21490	746900.02	2272099.00	0	20mm Projectile	U.S. PROJECTILE, 20-MM, HE, M97
Naval Gun Fire Range	74692720	21493	746959.00	2272019.00	0	Bomb	U.S. BOMB, 25-LB, PRACTICE, MK 76
Naval Gun Fire Range	74692720	21488	746948.57	2272095.30	0	Mortar	U.S. PROJECTILE, 60-MM, HE, M49
Naval Gun Fire Range	74692720	21486	746917.39	2272020.30	0	Projectile	U.S. PROJECTILE, 5-IN, HE, MK 35
Naval Gun Fire Range	74692720	21487	746969.07	2272090.80	0	Projectile	U.S. PROJECTILE, 5-IN, HE, MK 35
Naval Gun Fire Range	74692720	21489	746998.94	2272046.40	0	Projectile	U.S. CARTRIDGE, 40-MM, HE, M383, M384, & M677
Naval Gun Fire Range	74692720	21492	746900.02	2272099.00	0	Propellant	PROPELLANT
Naval Gun Fire Range	74692720	21491	746900.02	2272099.00	0	Small Arms	SMALL ARMS
Naval Gun Fire Range	74692721	25290	746999.00	2272199.00	0	20mm Projectile	U.S. PROJECTILE, 20-MM, HE, M97
Naval Gun Fire Range	74692721	21485	746999.00	2272199.00	0	Bomb	U.S. BOMB, 25-LB, PRACTICE, MK 76
Naval Gun Fire Range	74692721	21483	746989.24	2272136.30	0	Mortar	U.S. PROJECTILE, 81-MM, HE, M374
Naval Gun Fire Range	74692721	21484	746900.02	2272100.00	0	OE Component	U.S. BOMB, SIGNAL CARTRIDGE, CXU-3/B, MK 4 & MK 5
Naval Gun Fire Range	74692722	21506	746945.61	2272260.70	0	OE Component	U.S. BOMB, IGNITER, WP, M23
Naval Gun Fire Range	74692722	21507	746946.10	2272261.40	0	OE Component	U.S. BOMB, IGNITER, WP, M23
Naval Gun Fire Range	74692722	21509	746985.30	2272292.90	0	OE Component	U.S. BOMB, IGNITER, WP, M23
Naval Gun Fire Range	74692722	21510	746987.94	2272208.80	0	OE Component	U.S. BOMB, IGNITER, MK 273
Naval Gun Fire Range	74692722	21511	746987.00	2272222.00	0	OE Component	FUZE, AD FOR U.S. FLARE, AIRCRAFT, PARACHUTE, MK 45
Naval Gun Fire Range	74692722	21501	746930.72	2272275.40	0	Projectile	U.S. CARTRIDGE, 40-MM, HE, M381, M386, M406, & M441

Data query completed 9/7/04  
Sorted by GMU

UXO Summary  
Tier One and Tier Two UXO-Cleared Areas

Work Area	GMU	Barcode ID	UTMX	UTMY	Depth (Inches)	UXO Type	UXO Nomenclature
Naval Gun Fire Range	74692722	21505	746923.00	2272290.00	0	Projectile	U.S. PROJECTILE, 5-IN, HE, MK 35
Naval Gun Fire Range	74692722	21504	746915.00	2272254.00	0	Pyrotechnics	U.S. FLARE, AIRCRAFT, PARACHUTE, MK 24
Naval Gun Fire Range	74692722	21508	746966.87	2272269.70	0	Rocket	U.S. ROCKET, 66-MM, LAW, M72
Naval Gun Fire Range	74692722	21502	746910.00	2272290.00	0	Small Arms	SMALL ARMS
Naval Gun Fire Range	74692723	21516	746900.02	2272399.00	0	20mm Projectile	U.S. PROJECTILE, 20-MM, HE, M97
Naval Gun Fire Range	74692723	21512	746964.62	2272399.20	0	Mortar	U.S. PROJECTILE, 60-MM, TP, M50
Naval Gun Fire Range	74692723	21513	746950.00	2272392.00	0	Mortar	U.S. PROJECTILE, 60-MM, HE, M49
Naval Gun Fire Range	74692723	21514	746935.00	2272399.00	0	Mortar	U.S. CARTRIDGE, 60-MM, ILLUMINATION, M83
Naval Gun Fire Range	74692723	21515	746935.42	2272375.40	0	Mortar	U.S. PROJECTILE, 60-MM, HE, M49
Naval Gun Fire Range	74692723	21517	746900.02	2272399.00	0	Propellant	PROPELLANT
Naval Gun Fire Range	74692724	25190	746901.00	2272499.00	0	20mm Projectile	U.S. PROJECTILE, 20-MM, HE, M97
Naval Gun Fire Range	74692724	25195	746943.00	2272472.00	0	Bomb	U.S. BOMB, 25-LB, PRACTICE, MK 76
Naval Gun Fire Range	74692724	25196	746928.00	2272436.00	0	Bomb	U.S. BOMB, 25-LB, PRACTICE, MK 76
Naval Gun Fire Range	74692724	25197	746947.00	2272450.00	0	Bomb	U.S. BOMB, 25-LB, PRACTICE, MK 76
Naval Gun Fire Range	74692724	25186	746996.26	2272495.40	0	Mortar	U.S. CARTRIDGE, 81-MM, SMOKE, WP, M375
Naval Gun Fire Range	74692724	25187	746926.08	2272427.60	0	OE Component	U.S. BOMB, IGNITER, WP, M23
Naval Gun Fire Range	74692724	25203	746901.00	2272499.00	0	OE Component	FUZE, TIME, M700
Naval Gun Fire Range	74692724	25189	746998.00	2272442.00	0	Projectile	U.S. PROJECTILE, 5-IN, HE, MK 41
Naval Gun Fire Range	74692724	25202	746912.00	2272414.00	0	Projectile	U.S. CARTRIDGE, 40-MM, HE, M383, M384, & M677
Naval Gun Fire Range	74692724	25194	746901.00	2272499.00	0	Propellant	PROPELLANT
Naval Gun Fire Range	74692724	25198	746946.00	2272472.00	0	Propellant	U.S. MOTOR, ROCKET, 2.75-IN, MKS 1, 2, 3, AND 4, AND MK 40
Naval Gun Fire Range	74692724	25199	746942.00	2272472.00	0	Propellant	U.S. MOTOR, ROCKET, 2.75-IN, MKS 1, 2, 3, AND 4, AND MK 40
Naval Gun Fire Range	74692724	25200	746946.00	2272472.00	0	Propellant	U.S. MOTOR, ROCKET, 2.75-IN, MKS 1, 2, 3, AND 4, AND MK 40
Naval Gun Fire Range	74692724	25201	746946.00	2272472.00	0	Propellant	U.S. MOTOR, ROCKET, 2.75-IN, MKS 1, 2, 3, AND 4, AND MK 40
Naval Gun Fire Range	74692724	25191	746901.00	2272499.00	0	Raw Explosives	RAW EXPLOSIVES
Naval Gun Fire Range	74692724	25188	746959.47	2272496.00	0	Rocket	U.S. ROCKET, 66-MM, LAW, M72
Naval Gun Fire Range	74692724	25192	746901.00	2272499.00	0	Small Arms	SMALL ARMS
Naval Gun Fire Range	74692725	17835	746901.00	2272599.00	0	20mm Projectile	U.S. PROJECTILE, 20-MM, HE, M97
Naval Gun Fire Range	74692725	17839	746953.21	2272523.10	0	Mortar	U.S. PROJECTILE, 81-MM, HE, M374
Naval Gun Fire Range	74692725	17842	746953.21	2272523.10	0	OE Component	U.S. FUZE, ROCKET, BASE, MK 146, MK 157, & MK 159
Naval Gun Fire Range	74692725	17840	746928.00	2272578.00	0	Projectile	U.S. PROJECTILE, 5-IN, PRACTICE, MK61
Naval Gun Fire Range	74692725	17841	746925.00	2272575.00	0	Projectile	U.S. PROJECTILE, 5-IN, PRACTICE, MK61
Naval Gun Fire Range	74692725	17838	746901.00	2272599.00	0	Propellant	PROPELLANT
Naval Gun Fire Range	74692725	17836	746901.00	2272599.00	0	Small Arms	SMALL ARMS
K-1 Road	74692726	8605	746906.63	2272664.30	0	Projectile	U.S. PROJECTILE, 5-IN, HE, MK 35
Naval Gun Fire Range	74692726	41444	746999.00	2272601.00	0	20mm Projectile	U.S. PROJECTILE, 20-MM, HE, M97
Naval Gun Fire Range	74692726	41439	746981.24	2272638.20	0	OE Component	U.S. FUZE, PROJECTILE, AD, MK 43, MK 54, MK 55, AND MK 89
Naval Gun Fire Range	74692726	41440	746950.17	2272614.30	0	Propellant	PROPELLANT
Naval Gun Fire Range	74692726	41441	746999.00	2272601.00	0	Propellant	PROPELLANT
Naval Gun Fire Range	74692726	41442	746999.00	2272601.00	0	Raw Explosives	RAW EXPLOSIVES
Naval Gun Fire Range	74692726	41443	746999.00	2272601.00	0	Small Arms	SMALL ARMS
K-1 Road	74692727	15017	746875.06	2272734.00	8	20mm Projectile	PROJECTILE, 20-MM (UNKNOWN MK)

Data query completed 9/7/04  
Sorted by GMU

UXO Summary  
Tier One and Tier Two UXO-Cleared Areas

Work Area	GMU	Barcode ID	UTMX	UTMY	Depth (Inches)	UXO Type	UXO Nomenclature
K-1 Road	74692727	15019	746875.20	2272733.90	8	OE Component	U.S. FUZE, PROJECTILE, PD, M52
K-1 Road	74692727	15018	746875.11	2272734.00	8	Propellant	PROPELLANT
K-1 Road	74692727	15020	746875.29	2272733.90	8	Small Arms	SMALL ARMS
Naval Gun Fire Range	74692727	8241	746997.22	2272703.20	0	20mm Projectile	PROJECTILE, 20-MM (UNKNOWN MK)
Naval Gun Fire Range	74692727	14423	746900.28	2272721.20	0	20mm Projectile	PROJECTILE, 20-MM (UNKNOWN MK)
Naval Gun Fire Range	74692727	14421	746900.62	2272720.90	0	OE Component	U.S. FUZE, PROJECTILE, BD, MK 19, MK 20, MK 21, MK 28, MK 48, & MK 64
Naval Gun Fire Range	74692727	14422	746900.62	2272721.30	0	OE Component	U.S. FUZE, PROJECTILE, BD, MK 19, MK 20, MK 21, MK 28, MK 48, & MK 64
Naval Gun Fire Range	74692727	14420	746900.68	2272721.00	0	Projectile	U.S. PROJECTILE, 5-IN, HE, MK 35
Naval Gun Fire Range	74692727	8242	746998.14	2272701.90	0	Small Arms	SMALL ARMS
Naval Gun Fire Range	74692727	14424	746940.00	2272740.00	0	Small Arms	SMALL ARMS
K-1 Road	74692728	7072	746931.55	2272818.00	0	20mm Projectile	PROJECTILE, 20-MM (UNKNOWN MK)
K-1 Road	74692728	7073	746931.55	2272818.00	0	Small Arms	SMALL ARMS
K-1 Road	74692728	32759	746999.00	2272801.00	0	Small Arms	SMALL ARMS
Seagull 2	74692728	7074	746960.30	2272837.90	12	OE Component	U.S. FUZE, ROCKET, NOSE, PIBD, MK 181 AND M406
Seagull 2	74692729	28804	746900.02	2272900.00	0	20mm Projectile	U.S. PROJECTILE, 20-MM, HE, M97
Seagull 2	74692729	28805	746900.02	2272900.00	0	Small Arms	SMALL ARMS
Seagull 2	74692730	28820	746900.02	2273100.00	0	20mm Projectile	U.S. PROJECTILE, 20-MM, HE, M97
Seagull 2	74692730	28819	746900.02	2273100.00	0	Small Arms	SMALL ARMS
Seagull 2	74692731	28822	746900.02	2273100.00	0	Small Arms	SMALL ARMS
Seagull 2	74692732	28824	746900.02	2273200.00	0	20mm Projectile	U.S. PROJECTILE, 20-MM, HE, M97
Seagull 2	74692732	28823	746937.00	2273229.00	0	Mortar	U.S. PROJECTILE, 60-MM, TP, M50
Seagull 2	74692733	39719	746904.18	2273396.00	0	Projectile	U.S. CARTRIDGE, 40-MM, HE, M397
Seagull 2	74692733	39720	746922.00	2273376.00	0	Projectile	U.S. PROJECTILE, 3-IN, APHE, MK 29
Seagull 2	74692733	39721	746901.00	2273399.00	0	Propellant	PROPELLANT
Seagull 2	74692733	39722	746901.00	2273399.00	0	Small Arms	SMALL ARMS
Seagull 2	74692734	28924	746907.34	2273468.20	0	Mortar	U.S. PROJECTILE, 81-MM, HE, M374
Seagull 2	74692734	28923	746915.00	2273482.00	0	Small Arms	SMALL ARMS
Seagull 2	74692735	28663	746988.34	2273541.80	0	Projectile	PROJECTILE, PROJECTILE, 40-MM, CS, M651
Seagull 2	74692735	28664	746966.08	2273551.70	0	Rocket	U.S. ROCKET, 35-MM, SUBCALIBER, PRACTICE, M73
Seagull 2	74692735	28665	746951.00	2273547.00	0	Small Arms	SMALL ARMS
Seagull 2	74692736	28697	746900.92	2273619.00	0	Mortar	U.S. PROJECTILE, 60-MM, TP, M50
Seagull 2	74692736	28698	746928.17	2273637.20	0	Mortar	U.S. PROJECTILE, 60-MM, TP, M50
Seagull 2	74692736	28693	746995.00	2273645.00	0	Projectile	U.S. PROJECTILE, 5-IN, HE, MK 35
Seagull 2	74692736	28694	746901.00	2273689.00	0	Projectile	U.S. PROJECTILE, 5-IN, SMOKE-PUFF, MK 52
Seagull 2	74692736	28695	746991.00	2273608.00	0	Rocket	U.S. WARHEAD, ROCKET, 2.75-IN, FRAG, MK 1
Seagull 2	74692736	28696	746952.00	2273648.00	0	Rocket	U.S. ROCKET, 35-MM, SUBCALIBER, PRACTICE, M73
Seagull 2	74692736	28699	746961.00	2273643.00	0	Small Arms	SMALL ARMS
Seagull 2	74692737	28700	746907.93	2273745.70	0	Mortar	U.S. PROJECTILE, 60-MM, TP, M50
Seagull 2	74692737	28701	746921.63	2273716.60	0	OE Component	U.S. FUZE, PROJECTILE OR ROCKET, PD, MK 29
Seagull 2	74692737	28703	746938.00	2273756.00	0	Propellant	PROPELLANT
Seagull 2	74692737	28702	746988.00	2273736.00	0	Rocket	U.S. ROCKET, 35-MM, SUBCALIBER, PRACTICE, M73
Seagull 2	74692737	28704	746938.00	2273756.00	0	Small Arms	SMALL ARMS

Data query completed 9/7/04  
Sorted by GMU



UXO Summary  
Tier One and Tier Two UXO-Cleared Areas

Work Area	GMU	Barcode ID	UTMX	UTMY	Depth (Inches)	UXO Type	UXO Nomenclature
Seagull 2	74692738	32881	746947.27	2273888.10	0	Mortar	U.S. PROJECTILE, 81-MM, HE, M374
Seagull 2	74692738	32882	746965.41	2273877.90	0	Mortar	U.S. CARTRIDGE, 81-MM, ILLUMINATION, M301
Seagull 2	74692738	32883	746979.49	2273867.90	0	Mortar	U.S. PROJECTILE, 81-MM, HE, M374
Seagull 2	74692738	32885	746962.85	2273894.20	0	Mortar	U.S. PROJECTILE, 81-MM, HE, M374
Seagull 2	74692738	32886	746924.70	2273887.10	0	Mortar	U.S. PROJECTILE, 81-MM, HE, M43
Seagull 2	74692738	32884	746992.01	2273875.70	0	Projectile	U.S. CARTRIDGE, 40-MM, HE, M383, M384, & M677
Seagull 2	74692738	32887	746958.99	2273826.20	0	Projectile	U.S. PROJECTILE, 3-IN, AA, MK 27 (HE)
Seagull 2	74692738	32888	746942.37	2273821.90	0	Projectile	U.S. PROJECTILE, 5-IN, PRACTICE, MK61
Seagull 2	74692738	32889	746901.00	2273801.00	0	Propellant	PROPELLANT
Seagull 2	74692739	32875	746981.00	2273916.00	0	20mm Projectile	U.S. PROJECTILE, 20-MM, HE, M97
Seagull 2	74692739	32877	746938.07	2273952.10	0	Mortar	U.S. PROJECTILE, 60-MM, TP, M50
Seagull 2	74692739	32879	746921.75	2273941.20	0	Mortar	U.S. PROJECTILE, 81-MM, HE, M43
Seagull 2	74692739	32880	746971.59	2273989.20	0	Mortar	U.S. PROJECTILE, 81-MM, HE, M43
Seagull 2	74692739	32878	746994.57	2273936.20	0	Projectile	U.S. PROJECTILE, 5-IN, HE, MK 35
Seagull 2	74692739	32876	746980.00	2273920.00	0	Small Arms	SMALL ARMS
Seagull 2	74692740	32833	746935.00	2274027.00	0	OE Component	U.S. FUZE, PROJECTILE, AD, MK 43, MK 54, MK 55, AND MK 89
Seagull 2	74692741	32831	746932.71	2274149.10	0	Projectile	U.S. CARTRIDGE, 90-MM, HEAT, M371
Seagull 2	74692741	32832	746930.00	2274123.00	0	Projectile	U.S. PROJECTILE, 3-IN, APHE, MK 29
Seagull 2	74692742	32811	746930.00	2274280.00	0	Projectile	U.S. PROJECTILE, 5-IN, SMOKE-PUFF, MK 41
Seagull 2	74692742	32812	746907.00	2274201.00	0	Projectile	U.S. PROJECTILE, 5-IN, HE, MK 35
Seagull 2	74692742	32813	746911.00	2274289.00	0	Projectile	U.S. PROJECTILE, 5-IN, SMOKE-PUFF, MK 52
Seagull 2	74692742	32814	746952.00	2274205.00	0	Projectile	U.S. PROJECTILE, 3-IN, APHE, MK 29
Seagull 2	74692742	32815	746994.00	2274233.00	0	Pyrotechnics	U.S. FLARE, AIRCRAFT, PARACHUTE, MK45
Seagull 2	74692743	32819	746915.00	2274301.00	0	20mm Projectile	U.S. PROJECTILE, 20-MM, HE, M97
Seagull 2	74692743	32816	746942.00	2274337.00	0	Projectile	U.S. PROJECTILE, 5-IN, HE, MK 35
Seagull 2	74692743	32817	746973.00	2274385.00	0	Projectile	U.S. PROJECTILE, 5-IN/54, HE, MK 64
Seagull 2	74692743	32818	746905.00	2274389.00	0	Projectile	U.S. PROJECTILE, 5-IN/54, HE, MK 64
North Coast	74692761	30273	746982.13	2276182.70	0	Bomb	U.S. BOMB, 100-LB, GP, AN-M30
North Coast	74692764	39341	746901.00	2276499.00	0	20mm Projectile	U.S. PROJECTILE, 20-MM, HE, M97
North Coast	74692764	39340	746981.00	2276437.00	0	Mortar	U.S. PROJECTILE, 4.2-IN, (107-MM), HE, M3
North Coast	74692764	39342	746901.00	2276499.00	0	OE Component	BOOSTER
North Coast	74692764	39343	746901.00	2276499.00	0	Small Arms	SMALL ARMS
North Coast	74692765	39345	746995.00	2276599.00	0	20mm Projectile	U.S. PROJECTILE, 20-MM, HE, M97
North Coast	74692765	39344	746999.00	2276599.00	0	Small Arms	SMALL ARMS
Waikahalulu	74702698	38057	747013.00	2269839.00	0	Projectile	U.S. PROJECTILE, 5-IN, HE, MK 35
Waikahalulu	74702698	38059	747013.00	2269839.00	0	Propellant	PROPELLANT
Waikahalulu	74702698	38058	747013.00	2269839.00	0	Small Arms	SMALL ARMS
Waikahalulu	74702700	38054	747067.00	2270064.00	0	20mm Projectile	U.S. PROJECTILE, 20-MM, HE, M97
Waikahalulu	74702700	38053	747067.31	2270064.60	0	Projectile	U.S. PROJECTILE, 5-IN, HE, MK 35
Waikahalulu	74702716	40228	747099.00	2271699.00	0	20mm Projectile	U.S. PROJECTILE, 20-MM, HE, M97
Waikahalulu	74702716	40229	747099.00	2271699.00	0	Propellant	PROPELLANT
Waikahalulu	74702716	40227	747099.00	2271699.00	0	Small Arms	SMALL ARMS
Waikahalulu	74702717	40246	747099.00	2271799.00	0	20mm Projectile	U.S. PROJECTILE, 20-MM, HE, M97
Waikahalulu	74702717	40244	747061.38	2271721.60	0	Mortar	U.S. PROJECTILE, 60-MM, HE, M49
Waikahalulu	74702717	40247	747025.00	2271780.00	0	OE Component	BOOSTER
Waikahalulu	74702717	40248	747099.00	2271799.00	0	Propellant	PROPELLANT
Waikahalulu	74702717	40245	747099.00	2271799.00	0	Small Arms	SMALL ARMS

Data query completed 9/7/04  
Sorted by GMU

UXO Summary  
Tier One and Tier Two UXO-Cleared Areas

Work Area	GMU	Barcode ID	UTMX	UTMY	Depth (Inches)	UXO Type	UXO Nomenclature
Waikahalulu	74702718	40230	747099.00	2271899.00	0	20mm Projectile	U.S. PROJECTILE, 20-MM, HE, M97
Waikahalulu	74702718	40232	747099.00	2271899.00	0	Propellant	PROPELLANT
Waikahalulu	74702718	40231	747099.00	2271899.00	0	Small Arms	SMALL ARMS
Waikahalulu	74702719	40225	747073.00	2271924.00	0	Projectile	U.S. CARTRIDGE, 40-MM, HE, M383, M384, & M677
Waikahalulu	74702719	40226	747015.00	2271918.00	0	Projectile	U.S. PROJECTILE, 5-IN, HE, MK 35
Waikahalulu	74702719	40224	747099.00	2271901.00	0	Propellant	PROPELLANT
Waikahalulu	74702719	40222	747091.26	2271981.40	0	Pyrotechnics	U.S. FLARE, AIRCRAFT, PARACHUTE, MK45
Waikahalulu	74702719	40223	747099.00	2271901.00	0	Small Arms	SMALL ARMS
Naval Gun Fire Range	74702720	20442	747052.59	2272046.30	0	OE Component	U.S. BOMB, IGNITER, MK 273
Naval Gun Fire Range	74702720	20434	747001.00	2272034.00	0	Propellant	U.S. MOTOR, ROCKET, 2.75-IN, MKS 1, 2, 3, AND 4, AND MK 40
Naval Gun Fire Range	74702720	20435	747001.00	2272034.00	0	Propellant	U.S. MOTOR, ROCKET, 2.75-IN, MKS 1, 2, 3, AND 4, AND MK 40
Naval Gun Fire Range	74702720	20436	747001.00	2272034.00	0	Propellant	U.S. MOTOR, ROCKET, 2.75-IN, MKS 1, 2, 3, AND 4, AND MK 40
Naval Gun Fire Range	74702720	20437	747001.00	2272034.00	0	Propellant	U.S. MOTOR, ROCKET, 2.75-IN, MKS 1, 2, 3, AND 4, AND MK 40
Naval Gun Fire Range	74702720	20438	747001.00	2272034.00	0	Propellant	U.S. MOTOR, ROCKET, 2.75-IN, MKS 1, 2, 3, AND 4, AND MK 40
Naval Gun Fire Range	74702720	20439	747001.00	2272034.00	0	Propellant	U.S. MOTOR, ROCKET, 2.75-IN, MKS 1, 2, 3, AND 4, AND MK 40
Naval Gun Fire Range	74702720	20440	747001.00	2272034.00	0	Propellant	U.S. MOTOR, ROCKET, 2.75-IN, MKS 1, 2, 3, AND 4, AND MK 40
Naval Gun Fire Range	74702720	20441	747001.00	2272034.00	0	Propellant	U.S. MOTOR, ROCKET, 2.75-IN, MKS 1, 2, 3, AND 4, AND MK 40
Naval Gun Fire Range	74702720	20433	747001.00	2272099.00	0	Small Arms	SMALL ARMS
Naval Gun Fire Range	74702721	16878	747092.00	2272195.00	0	20mm Projectile	U.S. PROJECTILE, 20-MM, HE, M97
Naval Gun Fire Range	74702721	25291	747093.18	2272108.40	0	OE Component	U.S. BOMB, IGNITER, MK 273
Naval Gun Fire Range	74702721	16883	747075.00	2272185.00	0	Projectile	U.S. PROJECTILE, 5-IN, HE, MK 35
Naval Gun Fire Range	74702721	16880	747092.00	2272195.00	0	Propellant	U.S. MOTOR, ROCKET, 2.75-IN, MKS 1, 2, 3, AND 4, AND MK 40
Naval Gun Fire Range	74702721	16881	747092.00	2272195.00	0	Propellant	PROPELLANT
Naval Gun Fire Range	74702721	16882	747092.00	2272195.00	0	Propellant	U.S. MOTOR, ROCKET, 2.75-IN, MKS 1, 2, 3, AND 4, AND MK 40
Naval Gun Fire Range	74702721	16879	747092.00	2272195.00	0	Small Arms	SMALL ARMS
Naval Gun Fire Range	74702722	16863	747097.00	2272298.00	0	20mm Projectile	U.S. PROJECTILE, 20-MM, HE, M97
Naval Gun Fire Range	74702722	16870	747065.00	2272270.00	0	Mortar	U.S. PROJECTILE, 60-MM, HE, M49
Naval Gun Fire Range	74702722	16871	747051.00	2272260.00	0	Mortar	U.S. CARTRIDGE, 60-MM, ILLUMINATION, M83
Naval Gun Fire Range	74702722	16877	747007.47	2272276.90	0	Mortar	U.S. CARTRIDGE, 81-MM, SMOKE, WP, M375
Naval Gun Fire Range	74702722	16875	747078.28	2272263.20	0	OE Component	U.S. BOMB, IGNITER, MK 273
Naval Gun Fire Range	74702722	16869	747059.00	2272296.00	0	Projectile	CANADIAN PROJECTILE, 3-IN, HE, MK 33
Naval Gun Fire Range	74702722	16872	747052.00	2272238.00	0	Projectile	U.S. PROJECTILE, 5-IN, HE, MK 35
Naval Gun Fire Range	74702722	16873	747024.00	2272232.00	0	Projectile	U.S. PROJECTILE, 5-IN, HE, MK 35
Naval Gun Fire Range	74702722	16874	747000.02	2272221.00	0	Projectile	U.S. PROJECTILE, 3-IN, APHE, MK 29
Naval Gun Fire Range	74702722	16876	747022.00	2272275.00	0	Projectile	U.S. PROJECTILE, 5-IN, HE, MK 35
Naval Gun Fire Range	74702722	16866	747097.00	2272298.00	0	Propellant	PROPELLANT
Naval Gun Fire Range	74702722	16867	747097.00	2272298.00	0	Propellant	PROPELLANT
Naval Gun Fire Range	74702722	16868	747085.63	2272291.60	0	Rocket	U.S. ROCKET, 66-MM, LAW, M72

Data query completed 9/7/04  
Sorted by GMU

UXO Summary  
Tier One and Tier Two UXO-Cleared Areas

Work Area	GMU	Barcode ID	UTMX	UTMY	Depth (Inches)	UXO Type	UXO Nomenclature
Naval Gun Fire Range	74702722	16864	747097.00	2272298.00	0	Small Arms	SMALL ARMS
Naval Gun Fire Range	74702722	16865	747097.00	2272298.00	0	Small Arms	SMALL ARMS
Naval Gun Fire Range	74702723	16911	747098.00	2272399.00	0	20mm Projectile	U.S. PROJECTILE, 20-MM, HE, M97
Naval Gun Fire Range	74702723	16918	747028.17	2272315.10	0	Mortar	U.S. PROJECTILE, 60-MM, HE, M49
Naval Gun Fire Range	74702723	16919	747010.21	2272361.60	0	Mortar	U.S. PROJECTILE, 60-MM, HE, M49
Naval Gun Fire Range	74702723	16915	747085.00	2272364.00	0	Projectile	U.S. PROJECTILE, 5-IN, HE, MK 35
Naval Gun Fire Range	74702723	16916	747089.60	2272349.80	0	Projectile	U.S. CARTRIDGE, 40-MM, HE, M381, M386, M406, & M441
Naval Gun Fire Range	74702723	16921	747025.85	2272396.60	0	Projectile	U.S. CARTRIDGE, 40-MM, PRACTICE, M382 & M407
Naval Gun Fire Range	74702723	16912	747098.00	2272399.00	0	Propellant	PROPELLANT
Naval Gun Fire Range	74702723	16913	747098.00	2272399.00	0	Propellant	PROPELLANT
Naval Gun Fire Range	74702723	16914	747098.00	2272399.00	0	Rocket	U.S. ROCKET, 35-MM, SUBCALIBER, PRACTICE, M73
Naval Gun Fire Range	74702723	16917	747039.48	2272327.10	0	Rocket	U.S. ROCKET, 66-MM, LAW, M72
Naval Gun Fire Range	74702723	16920	747005.00	2272389.00	0	Rocket	WARHEAD, ROCKET, 66-MM, LAW, M18
Naval Gun Fire Range	74702723	16910	747098.00	2272399.00	0	Small Arms	SMALL ARMS
Naval Gun Fire Range	74702724	13302	747050.09	2272452.70	0	20mm Projectile	U.S. PROJECTILE, 20-MM, HE, M97
Naval Gun Fire Range	74702724	13303	747064.62	2272445.10	0	Mortar	U.S. PROJECTILE, 60-MM, HE, M49
Naval Gun Fire Range	74702724	13305	747057.83	2272408.30	0	Mortar	U.S. CARTRIDGE, 60-MM, ILLUMINATION, M83
Naval Gun Fire Range	74702724	13306	747001.46	2272494.40	0	Mortar	U.S. PROJECTILE, 81-MM, HE, M374
Naval Gun Fire Range	74702724	13296	747049.18	2272452.40	0	OE Component	PRIMER
Naval Gun Fire Range	74702724	19623	747092.33	2272463.90	0	OE Component	BALL ASSEMBLY, DRAGON
Naval Gun Fire Range	74702724	13300	747049.77	2272452.70	0	Propellant	PROPELLANT
Naval Gun Fire Range	74702724	13301	747049.97	2272452.70	0	Propellant	PROPELLANT
Naval Gun Fire Range	74702724	13295	747049.35	2272452.40	0	Rocket	WARHEAD, ROCKET, 66-MM, LAW, M18
Naval Gun Fire Range	74702724	13298	747049.30	2272452.80	0	Rocket	U.S. ROCKET, 35-MM, SUBCALIBER, PRACTICE, M73
Naval Gun Fire Range	74702724	13304	747080.71	2272431.30	0	Rocket	U.S. ROCKET, 66-MM, LAW, M72
Naval Gun Fire Range	74702724	13299	747049.42	2272452.80	0	Small Arms	SMALL ARMS
Naval Gun Fire Range	74702725	18375	747020.00	2272515.00	0	20mm Projectile	U.S. PROJECTILE, 20-MM, HE, M97
Naval Gun Fire Range	74702725	18376	747095.00	2272570.00	0	Bomb	U.S. BOMB, 25-LB, PRACTICE, MK 76
Naval Gun Fire Range	74702725	18383	747039.00	2272551.00	0	Mortar	U.S. PROJECTILE, 60-MM, TP, M50
Naval Gun Fire Range	74702725	18384	747025.00	2272551.00	1	Mortar	U.S. PROJECTILE, 60-MM, TP, M50
Naval Gun Fire Range	74702725	18370	747032.00	2272512.00	0	OE Component	U.S. FUZE, PROJECTILE, PD, M52
Naval Gun Fire Range	74702725	18380	747059.15	2272571.40	0	OE Component	FUZE, PROJECTILE, PD, M536
Naval Gun Fire Range	74702725	18381	747021.00	2272513.00	0	OE Component	BLASTING CAP
Naval Gun Fire Range	74702725	18382	747014.00	2272508.00	0	OE Component	BLASTING CAP
Naval Gun Fire Range	74702725	18367	747025.00	2272551.00	0	Projectile	U.S. PROJECTILE, 3-IN, APHE, MK 29
Naval Gun Fire Range	74702725	18368	747042.00	2272555.00	0	Projectile	U.S. PROJECTILE, 3-IN, AA, MK 27 (HE)
Naval Gun Fire Range	74702725	18371	747062.00	2272551.00	0	Projectile	U.S. CARTRIDGE, 40-MM, HE, M397
Naval Gun Fire Range	74702725	18377	747025.00	2272551.00	0	Projectile	U.S. PROJECTILE, 5-IN, HE, MK 35
Naval Gun Fire Range	74702725	18372	747096.00	2272558.00	1	Projectile	U.S. CARTRIDGE, 40-MM, HE, M383, M384, & M677
Naval Gun Fire Range	74702725	18369	747020.00	2272515.00	0	Propellant	PROPELLANT
Naval Gun Fire Range	74702725	18378	747021.00	2272550.00	0	Propellant	MOTOR, ROCKET (UNKNOWN MK)
Naval Gun Fire Range	74702725	18379	747052.00	2272570.00	0	Propellant	MOTOR, ROCKET (UNKNOWN MK)
Naval Gun Fire Range	74702725	18374	747020.00	2272515.00	0	Pyrotechnics	CANDLE MIX
Naval Gun Fire Range	74702725	18373	747020.00	2272515.00	1	Small Arms	SMALL ARMS
Naval Gun Fire Range	74702726	18360	747001.00	2272601.00	0	20mm Projectile	U.S. PROJECTILE, 20-MM, HE, M97

Data query completed 9/7/04  
Sorted by GMU

UXO Summary  
Tier One and Tier Two UXO-Cleared Areas

Work Area	GMU	Barcode ID	UTMX	UTMY	Depth (Inches)	UXO Type	UXO Nomenclature
Naval Gun Fire Range	74702726	18362	747037.00	2272636.00	0	OE Component	FRAG BALL ASSEMBLY, 40-MM, M397
Naval Gun Fire Range	74702726	18363	747094.00	2272650.00	0	OE Component	FRAG BALL ASSEMBLY, 40-MM, M397
Naval Gun Fire Range	74702726	18364	747032.00	2272690.00	0	OE Component	FRAG BALL ASSEMBLY, 40-MM, M397
Naval Gun Fire Range	74702726	18365	747077.00	2272688.00	0	OE Component	FRAG BALL ASSEMBLY, 40-MM, M397
Naval Gun Fire Range	74702726	18361	747065.82	2272661.10	0	Projectile	U.S. CARTRIDGE, 40-MM, HE, M397
Naval Gun Fire Range	74702726	18366	747098.13	2272610.30	0	Propellant	MOTOR, ROCKET (UNKNOWN MK)
K-1 Road	74702727	10965	747100.26	2272800.00	0	20mm Projectile	PROJECTILE, 20-MM (UNKNOWN MK)
K-1 Road	74702727	10966	747100.82	2272800.40	0	Small Arms	SMALL ARMS
Naval Gun Fire Range	74702727	32755	747001.00	2272799.00	0	20mm Projectile	U.S. PROJECTILE, 20-MM, HE, M97
Naval Gun Fire Range	74702727	32754	747001.00	2272799.00	0	Propellant	PROPELLANT
Naval Gun Fire Range	74702727	32756	747001.00	2272799.00	0	Small Arms	SMALL ARMS
Naval Gun Fire Range	74702728	32758	747081.00	2272854.00	0	Bomb	U.S. BOMB, 25-LB, PRACTICE, MK 76
Naval Gun Fire Range	74702728	32757	747022.00	2272847.00	0	Projectile	U.S. PROJECTILE, 40-MM, HE, MK 1, MK 2, & MK 3
Naval Gun Fire Range	74702729	41284	747002.00	2272902.00	0	20mm Projectile	U.S. PROJECTILE, 20-MM, HE, M97
Naval Gun Fire Range	74702729	28910	747050.67	2272964.20	0	Pyrotechnics	U.S. SIGNAL, ILLUM, GROUND: CLUSTERS, M125, M158, M159; PARACHUTES: M126, M127, M195, & M207
Naval Gun Fire Range	74702729	28911	747050.67	2272964.20	0	Pyrotechnics	U.S. SIGNAL, ILLUM, GROUND: CLUSTERS, M125, M158, M159; PARACHUTES: M126, M127, M195, & M207
Naval Gun Fire Range	74702729	28912	747000.02	2272999.00	0	Small Arms	SMALL ARMS
Naval Gun Fire Range	74702729	41285	747002.00	2272902.00	0	Small Arms	SMALL ARMS
Naval Gun Fire Range	74702730	28909	747000.02	2273000.00	0	Small Arms	SMALL ARMS
Naval Gun Fire Range	74702733	28944	747016.00	2273354.00	0	20mm Projectile	U.S. PROJECTILE, 20-MM, HE, M97
Naval Gun Fire Range	74702733	28925	747012.00	2273360.00	0	Bomb	U.S. BOMB, 25-LB, PRACTICE, MK 76
Naval Gun Fire Range	74702733	28926	747012.00	2273360.00	0	Bomb	U.S. BOMB, 25-LB, PRACTICE, MK 76
Naval Gun Fire Range	74702733	28927	747012.00	2273360.00	0	Bomb	U.S. BOMB, 25-LB, PRACTICE, MK 76
Naval Gun Fire Range	74702733	28928	747012.00	2273360.00	0	Bomb	U.S. BOMB, 25-LB, PRACTICE, MK 76
Naval Gun Fire Range	74702733	28929	747012.00	2273360.00	0	Bomb	U.S. BOMB, 25-LB, PRACTICE, MK 76
Naval Gun Fire Range	74702733	28930	747012.00	2273360.00	0	Bomb	U.S. BOMB, 25-LB, PRACTICE, MK 76
Naval Gun Fire Range	74702733	28931	747012.00	2273360.00	0	Bomb	U.S. BOMB, 25-LB, PRACTICE, MK 76
Naval Gun Fire Range	74702733	28932	747012.00	2273360.00	0	Bomb	U.S. BOMB, 25-LB, PRACTICE, MK 76
Naval Gun Fire Range	74702733	28933	747012.00	2273360.00	0	Bomb	U.S. BOMB, 25-LB, PRACTICE, MK 76
Naval Gun Fire Range	74702733	28934	747012.00	2273360.00	0	Bomb	U.S. BOMB, 25-LB, PRACTICE, MK 76
Naval Gun Fire Range	74702733	28935	747012.00	2273360.00	0	Bomb	U.S. BOMB, 25-LB, PRACTICE, MK 76
Naval Gun Fire Range	74702733	28936	747012.00	2273360.00	0	Bomb	U.S. BOMB, 25-LB, PRACTICE, MK 76
Naval Gun Fire Range	74702733	28937	747012.00	2273360.00	0	Bomb	U.S. BOMB, 25-LB, PRACTICE, MK 76
Naval Gun Fire Range	74702733	28942	747016.00	2273354.00	0	Mortar	U.S. PROJECTILE, 60-MM, HE, M49
Naval Gun Fire Range	74702733	28938	747016.00	2273354.00	0	OE Component	U.S. FUZE, BOMB, AN-M173 & M918
Naval Gun Fire Range	74702733	28939	747016.00	2273354.00	0	Projectile	U.S. CARTRIDGE, 40-MM, HE, M383, M384, & M677
Naval Gun Fire Range	74702733	28940	747016.00	2273354.00	0	Projectile	U.S. CARTRIDGE, 40-MM, HE, M383, M384, & M677
Naval Gun Fire Range	74702733	28941	747016.00	2273354.00	0	Projectile	U.S. CARTRIDGE, 40-MM, HE, M383, M384, & M677
Naval Gun Fire Range	74702733	28943	747016.00	2273354.00	0	Propellant	PROPELLANT
Naval Gun Fire Range	74702734	27168	747099.00	2273401.00	0	20mm Projectile	U.S. PROJECTILE, 20-MM, HE, M97
Naval Gun Fire Range	74702734	27172	747076.93	2273468.30	0	Projectile	U.S. CARTRIDGE, 40-MM, HE, M381, M386, M406, & M441
Naval Gun Fire Range	74702734	27169	747099.00	2273401.00	0	Small Arms	SMALL ARMS
Naval Gun Fire Range	74702735	32381	747094.00	2273523.00	0	20mm Projectile	U.S. PROJECTILE, 20-MM, HE, M97

Data query completed 9/7/04  
Sorted by GMU

UXO Summary  
Tier One and Tier Two UXO-Cleared Areas

Work Area	GMU	Barcode ID	UTMX	UTMY	Depth (Inches)	UXO Type	UXO Nomenclature
Naval Gun Fire Range	74702735	32380	747024.00	2273580.00	0	Mortar	U.S. CARTRIDGE, 60-MM, ILLUMINATION, M83
Naval Gun Fire Range	74702735	32374	747015.46	2273528.20	0	Projectile	U.S. CARTRIDGE, 40-MM, HE, M381, M386, M406, & M441
Naval Gun Fire Range	74702735	32375	747093.04	2273526.50	0	Projectile	U.S. PROJECTILE, 5-IN, HE, MK 35
Naval Gun Fire Range	74702735	32376	747055.27	2273536.20	0	Projectile	U.S. CARTRIDGE, 40-MM, HE, M381, M386, M406, & M441
Naval Gun Fire Range	74702735	32384	747094.00	2273523.00	0	Propellant	PROPELLANT
Naval Gun Fire Range	74702735	32377	747005.00	2273520.00	0	Rocket	U.S. ROCKET, 35-MM, SUBCALIBER, PRACTICE, M73
Naval Gun Fire Range	74702735	32378	747002.00	2273561.00	0	Rocket	U.S. ROCKET, 35-MM, SUBCALIBER, PRACTICE, M73
Naval Gun Fire Range	74702735	32379	747090.00	2273578.00	0	Rocket	U.S. ROCKET, 35-MM, SUBCALIBER, PRACTICE, M73
Naval Gun Fire Range	74702735	32382	747094.00	2273523.00	0	Small Arms	SMALL ARMS
Naval Gun Fire Range	74702736	32390	747090.00	2273606.00	0	20mm Projectile	U.S. PROJECTILE, 20-MM, HE, M97
Naval Gun Fire Range	74702736	32385	747092.04	2273608.60	0	Projectile	U.S. PROJECTILE, 5-IN, HE, MK 35
Naval Gun Fire Range	74702736	32391	747090.00	2273606.00	0	Propellant	PROPELLANT
Naval Gun Fire Range	74702736	32393	747090.00	2273606.00	0	Raw Explosives	RAW EXPLOSIVES
Naval Gun Fire Range	74702736	32386	747090.00	2273606.00	0	Rocket	U.S. ROCKET, 35-MM, SUBCALIBER, PRACTICE, M73
Naval Gun Fire Range	74702736	32387	747090.00	2273606.00	0	Rocket	U.S. ROCKET, 35-MM, SUBCALIBER, PRACTICE, M73
Naval Gun Fire Range	74702736	32388	747090.00	2273606.00	0	Rocket	U.S. WARHEAD, ROCKET, 2.75-IN, HEAT, MK 5
Naval Gun Fire Range	74702736	32392	747090.00	2273606.00	0	Small Arms	SMALL ARMS
Naval Gun Fire Range	74702737	32490	747099.00	2273701.00	0	20mm Projectile	U.S. PROJECTILE, 20-MM, HE, M97
Naval Gun Fire Range	74702737	32488	747049.00	2273752.00	0	Rocket	U.S. WARHEAD, ROCKET, 2.75-IN, FRAG, MK 1
Naval Gun Fire Range	74702737	32489	747098.00	2273701.00	0	Small Arms	SMALL ARMS
Naval Gun Fire Range	74702738	32493	747065.00	2273872.00	0	Projectile	U.S. PROJECTILE, 5-IN, HE, MK 41
Naval Gun Fire Range	74702738	32494	747075.00	2273849.00	0	Projectile	U.S. PROJECTILE, 5-IN, HE, MK 35
Naval Gun Fire Range	74702739	32496	747063.00	2273915.00	0	Projectile	U.S. PROJECTILE, 5-IN, SMOKE-PUFF, MK 52
Naval Gun Fire Range	74702739	32497	747093.00	2273997.00	0	Projectile	U.S. PROJECTILE, 5-IN, HE, MK 35
Naval Gun Fire Range	74702739	32495	747001.00	2273901.00	0	Rocket	U.S. ROCKET, 5.0-IN, BOMBARDMENT, MK 50 (BOMBROC) with WARHEAD, MK 10
Naval Gun Fire Range	74702740	17946	747099.00	2274099.00	0	20mm Projectile	U.S. PROJECTILE, 20-MM, HE, M97
Naval Gun Fire Range	74702740	17950	747082.00	2274010.00	0	Bomb	U.S. BOMB, 25-LB, PRACTICE, MK 76
Naval Gun Fire Range	74702740	17948	747087.36	2274055.70	0	Mortar	U.S. PROJECTILE, 81-MM, HE, M374
Naval Gun Fire Range	74702740	17951	747039.00	2274031.00	0	Projectile	U.S. PROJECTILE, 5-IN, HE, MK 61
Naval Gun Fire Range	74702740	17952	747040.00	2274084.00	0	Projectile	U.S. PROJECTILE, 5-IN, HE, MK 41
Naval Gun Fire Range	74702741	17943	747000.02	2274100.00	0	20mm Projectile	U.S. PROJECTILE, 20-MM, HE, M97
Naval Gun Fire Range	74702741	17941	747000.02	2274100.00	0	OE Component	U.S. FUZE, PROJECTILE, AD, MK 43, MK 54, MK 55, AND MK 89
Naval Gun Fire Range	74702741	17945	747053.78	2274159.80	0	Projectile	U.S. CARTRIDGE, 106-MM, HEAT, M344
Naval Gun Fire Range	74702741	17942	747000.02	2274100.00	0	Propellant	PROPELLANT
Naval Gun Fire Range	74702741	17944	747000.02	2274100.00	0	Small Arms	SMALL ARMS
Naval Gun Fire Range	74702742	17933	747099.00	2274299.00	0	20mm Projectile	U.S. PROJECTILE, 20-MM, HE, M97
Naval Gun Fire Range	74702742	17938	747053.00	2274267.00	0	OE Component	U.S. FUZE, PROJECTILE, MT, MK 342
Naval Gun Fire Range	74702742	17939	747050.00	2274258.00	0	OE Component	U.S. FUZE, PROJECTILE, AD, MK 43, MK 54, MK 55, AND MK 89

Data query completed 9/7/04  
Sorted by GMU

UXO Summary  
Tier One and Tier Two UXO-Cleared Areas

Work Area	GMU	Barcode ID	UTMX	UTMY	Depth (Inches)	UXO Type	UXO Nomenclature
Naval Gun Fire Range	74702742	17937	747099.00	2274299.00	0	Projectile	U.S. PROJECTILE, 40-MM, HE, MK 1, MK 2, & MK 3
Naval Gun Fire Range	74702742	17940	747080.00	2274298.00	0	Projectile	U.S. PROJECTILE, 5-IN, HE, MK 35
Naval Gun Fire Range	74702742	17934	747099.00	2274299.00	0	Propellant	PROPELLANT
Naval Gun Fire Range	74702742	17935	747099.00	2274299.00	0	Small Arms	SMALL ARMS
Naval Gun Fire Range	74702743	17929	747065.00	2274370.00	0	Projectile	U.S. PROJECTILE, 3-IN, APHE, MK 29
North Coast	74702765	39347	747099.00	2276599.00	0	20mm Projectile	U.S. PROJECTILE, 20-MM, HE, M97
North Coast	74702765	39348	747099.00	2276599.00	0	OE Component	U.S. FUZE, PROJECTILE, PD, MK 27
North Coast	74702766	39335	747021.00	2276608.00	0	OE Component	U.S. BOMB, IGNITER, WP, M23
North Coast	74702766	39334	747074.89	2276652.10	0	Rocket	ROCKET, 4.5-IN, BARRAGE, MK 3
Waikahalulu	74712699	38055	747156.00	2269914.00	0	Projectile	U.S. PROJECTILE, 5-IN, APHE, MK 32
Waikahalulu	74712701	38056	747175.00	2270126.00	0	Projectile	U.S. PROJECTILE, 3-IN, AA, MK 27 (HE)
Waikahalulu	74712716	40233	747141.00	2271634.00	0	20mm Projectile	U.S. PROJECTILE, 20-MM, HE, M97
Waikahalulu	74712716	40235	747141.00	2271634.00	0	Propellant	PROPELLANT
Waikahalulu	74712716	40234	747141.00	2271634.00	0	Pyrotechnics	PYROTECHNIC
Waikahalulu	74712716	40236	747141.00	2271634.00	0	Small Arms	SMALL ARMS
Waikahalulu	74712717	40237	747151.00	2271737.00	0	Projectile	U.S. PROJECTILE, 5-IN, APHE, MK 32
Waikahalulu	74712717	40238	747165.00	2271737.00	0	Small Arms	SMALL ARMS
Waikahalulu	74712718	40206	747101.00	2271899.00	0	20mm Projectile	U.S. PROJECTILE, 20-MM, HE, M97
Waikahalulu	74712718	40215	747157.00	2271818.00	0	Bomb	U.S. BOMB, 25-LB, PRACTICE, MK 76
Waikahalulu	74712718	40214	747184.00	2271820.00	0	Mortar	U.S. CARTRIDGE, 81-MM, ILLUMINATION, M301
Waikahalulu	74712718	40211	747120.00	2271839.00	0	OE Component	U.S. FUZE, PROJECTILE, PD, MK 30
Waikahalulu	74712718	40212	747107.00	2271840.00	0	OE Component	U.S. FUZE, PROJECTILE, PD, MK 30
Waikahalulu	74712718	40213	747155.00	2271836.00	0	OE Component	U.S. FUZE, PROJECTILE, AD, MK 43, MK 54, MK 55, AND MK 89
Waikahalulu	74712718	40216	747189.02	2271800.00	0	OE Component	BOOSTER
Waikahalulu	74712718	40210	747120.00	2271839.00	0	Projectile	U.S. PROJECTILE, 5-IN, HE, MK 35
Waikahalulu	74712718	40208	747101.00	2271899.00	0	Propellant	PROPELLANT
Waikahalulu	74712718	40209	747115.00	2271866.00	0	Rocket	U.S. WARHEAD, ROCKET, 2.75-IN, FRAG, MK 1
Waikahalulu	74712718	40207	747101.00	2271899.00	0	Small Arms	SMALL ARMS
Waikahalulu	74712719	40217	747198.00	2271901.00	0	20mm Projectile	U.S. PROJECTILE, 20-MM, HE, M97
Waikahalulu	74712719	40220	747116.00	2271952.00	0	OE Component	U.S. BOMB, SIGNAL CARTRIDGE, CXU-3/B, MK 4 & MK 5
Waikahalulu	74712719	40221	747116.00	2271952.00	0	OE Component	U.S. BOMB, SIGNAL CARTRIDGE, CXU-3/B, MK 4 & MK 5
Waikahalulu	74712719	40219	747198.00	2271901.00	0	Propellant	PROPELLANT
Waikahalulu	74712719	40218	747198.00	2271901.00	0	Small Arms	SMALL ARMS
Naval Gun Fire Range	74712720	20430	747101.00	2272099.00	0	20mm Projectile	U.S. PROJECTILE, 20-MM, HE, M97
Naval Gun Fire Range	74712720	20443	747120.00	2272019.00	0	Projectile	U.S. PROJECTILE, 5-IN, HE, MK 35
Naval Gun Fire Range	74712720	20432	747128.00	2272023.00	0	Pyrotechnics	U.S. FLARE, AIRCRAFT, PARACHUTE, MK 24
Naval Gun Fire Range	74712720	20431	747101.00	2272099.00	0	Small Arms	SMALL ARMS
Naval Gun Fire Range	74712721	16860	747100.02	2272199.00	0	20mm Projectile	U.S. PROJECTILE, 20-MM, HE, M97
Naval Gun Fire Range	74712721	16862	747100.02	2272199.00	0	OE Component	BOOSTER
Naval Gun Fire Range	74712721	16861	747100.02	2272199.00	0	Small Arms	SMALL ARMS
Naval Gun Fire Range	74712722	16857	747102.00	2272299.00	0	20mm Projectile	U.S. PROJECTILE, 20-MM, HE, M97
Naval Gun Fire Range	74712722	16855	747102.00	2272299.00	0	Bomb	U.S. BOMB, 25-LB, PRACTICE, MK 76
Naval Gun Fire Range	74712722	20429	747145.02	2272236.50	0	OE Component	U.S. BOMB, IGNITER, MK 273
Naval Gun Fire Range	74712722	16859	747140.00	2272240.00	0	Projectile	U.S. CARTRIDGE, 40-MM, HE, M383, M384, & M677
Naval Gun Fire Range	74712722	16884	747110.79	2272271.70	0	Projectile	U.S. PROJECTILE, 3-IN, PRACTICE, MK 27

Data query completed 9/7/04  
Sorted by GMU

UXO Summary  
Tier One and Tier Two UXO-Cleared Areas

Work Area	GMU	Barcode ID	UTMX	UTMY	Depth (Inches)	UXO Type	UXO Nomenclature
Naval Gun Fire Range	74712722	20428	747138.66	2272206.00	0	Projectile	U.S. CARTRIDGE, 40-MM, HE, M383, M384, & M677
Naval Gun Fire Range	74712722	16856	747102.00	2272299.00	0	Propellant	PROPELLANT
Naval Gun Fire Range	74712722	16858	747130.00	2272270.00	0	Rocket	U.S. WARHEAD, ROCKET, 2.75-IN, FRAG, MK 1
Naval Gun Fire Range	74712723	16823	747100.02	2272399.00	0	20mm Projectile	U.S. PROJECTILE, 20-MM, HE, M97
Naval Gun Fire Range	74712723	16819	747100.02	2272400.00	0	Bomb	U.S. BOMB, 25-LB, PRACTICE, MK 76
Naval Gun Fire Range	74712723	16830	747135.00	2272350.00	0	Mortar	U.S. CARTRIDGE, 60-MM, ILLUMINATION, M83
Naval Gun Fire Range	74712723	16832	747185.00	2272370.00	0	Mortar	U.S. CARTRIDGE, 60-MM, ILLUMINATION, M83
Naval Gun Fire Range	74712723	16836	747161.97	2272310.70	0	OE Component	U.S. BOMB, IGNITER, MK 273
Naval Gun Fire Range	74712723	16837	747199.80	2272327.90	0	OE Component	U.S. BOMB, IGNITER, MK 273
Naval Gun Fire Range	74712723	16834	747190.82	2272393.00	0	Projectile	U.S. CARTRIDGE, 40-MM, HE, M397
Naval Gun Fire Range	74712723	16835	747140.00	2272375.00	0	Projectile	U.S. PROJECTILE, 5-IN, SMOKE-PUFF, MK 52
Naval Gun Fire Range	74712723	18540	747196.00	2272304.00	4	Projectile	U.S. PROJECTILE, 40-MM, PRACTICE, M385
Naval Gun Fire Range	74712723	16825	747100.02	2272399.00	0	Propellant	PROPELLANT
Naval Gun Fire Range	74712723	16827	747100.02	2272399.00	0	Pyrotechnics	U.S. FLARE, AIRCRAFT, PARACHUTE, MK45
Naval Gun Fire Range	74712723	16828	747100.02	2272399.00	0	Pyrotechnics	U.S. FLARE, AIRCRAFT, PARACHUTE, MK45
Naval Gun Fire Range	74712723	16829	747100.02	2272360.00	0	Rocket	U.S. ROCKET, 66-MM, LAW, M72
Naval Gun Fire Range	74712723	16831	747167.00	2272332.00	0	Rocket	U.S. ROCKET, 66-MM, LAW, M72
Naval Gun Fire Range	74712723	16833	747195.00	2272399.00	0	Rocket	U.S. ROCKET, 66-MM, LAW, M72
Naval Gun Fire Range	74712723	16824	747100.02	2272399.00	0	Small Arms	SMALL ARMS
Naval Gun Fire Range	74712724	16846	747100.02	2272500.00	0	20mm Projectile	U.S. PROJECTILE, 20-MM, HE, M97
Naval Gun Fire Range	74712724	16845	747146.00	2272430.00	0	Bomb	U.S. BOMB, 5-LB, PRACTICE, MK 106
Naval Gun Fire Range	74712724	16852	747166.26	2272419.50	0	Mortar	U.S. CARTRIDGE, 60-MM, SMOKE, WP, M302
Naval Gun Fire Range	74712724	16850	747205.52	2272435.70	0	Projectile	U.S. CARTRIDGE, 40-MM, PRACTICE, M382 & M407
Naval Gun Fire Range	74712724	16840	747100.02	2272500.00	0	Propellant	PROPELLANT
Naval Gun Fire Range	74712724	16847	747100.02	2272500.00	0	Propellant	PROPELLANT
Naval Gun Fire Range	74712724	16844	747168.00	2272457.00	0	Pyrotechnics	U.S. FLARE, AIRCRAFT, PARACHUTE, LUU-2/B
Naval Gun Fire Range	74712724	16841	747190.00	2272430.00	0	Rocket	WARHEAD, ROCKET, 66-MM, LAW, M18
Naval Gun Fire Range	74712724	16842	747190.00	2272450.00	0	Rocket	WARHEAD, ROCKET, 66-MM, LAW, M18
Naval Gun Fire Range	74712724	16843	747167.00	2272440.00	0	Rocket	WARHEAD, ROCKET, 66-MM, LAW, M18
Naval Gun Fire Range	74712724	16849	747175.00	2272448.00	0	Rocket	U.S. WARHEAD, ROCKET, 2.75-IN, FRAG, MK 1
Naval Gun Fire Range	74712724	16851	747201.44	2272447.00	0	Rocket	U.S. ROCKET, 66-MM, LAW, M72
Naval Gun Fire Range	74712724	16839	747100.02	2272500.00	0	Small Arms	SMALL ARMS
Naval Gun Fire Range	74712725	18624	747139.00	2272543.00	0	Bomb	U.S. BOMB, 25-LB, PRACTICE, MK 76
Naval Gun Fire Range	74712725	18625	747117.00	2272532.00	0	Bomb	U.S. BOMB, 25-LB, PRACTICE, MK 76
Naval Gun Fire Range	74712725	18626	747105.00	2272510.00	0	Bomb	U.S. BOMB, 25-LB, PRACTICE, MK 76
Naval Gun Fire Range	74712725	18623	747101.00	2272590.00	0	Propellant	PROPELLANT
Naval Gun Fire Range	74712725	18627	747101.00	2272590.00	0	Propellant	U.S. MOTOR, ROCKET, 2.75-IN, MKS 1, 2, 3, AND 4, AND MK 40
Naval Gun Fire Range	74712725	18622	747101.00	2272590.00	0	Small Arms	SMALL ARMS
Naval Gun Fire Range	74712726	18385	747100.02	2272600.00	0	20mm Projectile	U.S. PROJECTILE, 20-MM, HE, M97
Naval Gun Fire Range	74712726	18396	747110.13	2272614.30	0	Mortar	U.S. PROJECTILE, 60-MM, TP, M50
Naval Gun Fire Range	74712726	18388	747157.00	2272629.00	0	OE Component	FRAG BALL ASSEMBLY, 40-MM, M397
Naval Gun Fire Range	74712726	18389	747110.00	2272669.00	0	OE Component	FRAG BALL ASSEMBLY, 40-MM, M397
Naval Gun Fire Range	74712726	18390	747131.00	2272604.00	0	OE Component	FRAG BALL ASSEMBLY, 40-MM, M397
Naval Gun Fire Range	74712726	18391	747111.00	2272616.00	0	OE Component	FRAG BALL ASSEMBLY, 40-MM, M397
Naval Gun Fire Range	74712726	18392	747112.00	2272664.00	0	OE Component	FRAG BALL ASSEMBLY, 40-MM, M397
Naval Gun Fire Range	74712726	18393	747139.00	2272609.00	0	OE Component	U.S. FUZE, PROJECTILE, PD, M52
Naval Gun Fire Range	74712726	18397	747161.47	2272634.80	1	Projectile	U.S. CARTRIDGE, 40-MM, HE, M397

Data query completed 9/7/04  
Sorted by GMU

UXO Summary  
Tier One and Tier Two UXO-Cleared Areas

Work Area	GMU	Barcode ID	UTMX	UTMY	Depth (Inches)	UXO Type	UXO Nomenclature
Naval Gun Fire Range	74712726	18394	747100.02	2272600.00	0	Propellant	PROPELLANT
Naval Gun Fire Range	74712726	18398	747172.00	2272646.00	0	Propellant	MOTOR, ROCKET (UNKNOWN MK)
Naval Gun Fire Range	74712726	18395	747100.02	2272600.00	0	Pyrotechnics	PYROTECHNIC
Naval Gun Fire Range	74712726	18386	747100.02	2272600.00	0	Small Arms	SMALL ARMS
K-1 Road	74712727	40358	747117.00	2272798.00	3	Projectile	U.S. PROJECTILE, 3-IN, AA, MK 27 (HE)
Naval Gun Fire Range	74712727	13272	747149.50	2272779.80	0	20mm Projectile	U.S. PROJECTILE, 20-MM, HE, M97
Naval Gun Fire Range	74712727	40357	747117.00	2272718.00	10	20mm Projectile	U.S. PROJECTILE, 20-MM, HE, M97
Naval Gun Fire Range	74712727	13274	747149.02	2272779.50	0	Propellant	PROPELLANT
K-1 Road	74712728	32750	747101.00	2272801.00	0	20mm Projectile	U.S. PROJECTILE, 20-MM, HE, M97
K-1 Road	74712728	32752	747101.00	2272801.00	0	Propellant	PROPELLANT
K-1 Road	74712728	32751	747101.00	2272801.00	0	Small Arms	SMALL ARMS
Naval Gun Fire Range	74712729	28917	747100.02	2272999.00	0	20mm Projectile	U.S. PROJECTILE, 20-MM, HE, M97
Naval Gun Fire Range	74712729	28916	747100.02	2272999.00	0	Propellant	PROPELLANT
Naval Gun Fire Range	74712729	28913	747184.21	2272999.00	0	Pyrotechnics	SMOKE COMPOUND
Naval Gun Fire Range	74712729	28914	747100.02	2272999.00	0	Raw Explosives	RAW EXPLOSIVES
Naval Gun Fire Range	74712729	28915	747100.02	2272999.00	0	Small Arms	SMALL ARMS
Naval Gun Fire Range	74712729	41449	747101.00	2272901.00	0	Small Arms	SMALL ARMS
Naval Gun Fire Range	74712730	28918	747182.34	2273015.90	0	Small Arms	SMALL ARMS
Naval Gun Fire Range	74712731	27171	747101.00	2273199.00	0	Small Arms	SMALL ARMS
Naval Gun Fire Range	74712732	27174	747101.00	2273299.00	0	20mm Projectile	U.S. PROJECTILE, 20-MM, HE, M97
Naval Gun Fire Range	74712732	27175	747101.00	2273299.00	0	Small Arms	SMALL ARMS
Naval Gun Fire Range	74712735	32369	747198.00	2273504.00	0	20mm Projectile	U.S. PROJECTILE, 20-MM, HE, M97
Naval Gun Fire Range	74712735	32373	747110.00	2273509.00	0	Bomb	U.S. BOMB, 25-LB, PRACTICE, MK 76
Naval Gun Fire Range	74712735	32366	747174.04	2273582.00	0	OE Component	FUZE, VT, T227
Naval Gun Fire Range	74712735	32367	747127.00	2273515.00	0	OE Component	U.S. FUZE, PROJECTILE, AD, MK 43, MK 54, MK 55, AND MK 89
Naval Gun Fire Range	74712735	32368	747121.58	2273579.20	0	Projectile	U.S. PROJECTILE, 5-IN, HE, MK 35
Naval Gun Fire Range	74712735	32371	747198.00	2273504.00	0	Propellant	PROPELLANT
Naval Gun Fire Range	74712735	32372	747198.00	2273504.00	0	Small Arms	SMALL ARMS
Naval Gun Fire Range	74712736	32397	747199.00	2273601.00	0	20mm Projectile	U.S. PROJECTILE, 20-MM, HE, M97
Naval Gun Fire Range	74712736	32394	747131.00	2273660.00	0	Projectile	U.S. PROJECTILE, 3-IN, AA, MK 27 (HE)
Naval Gun Fire Range	74712736	32395	747105.00	2273691.00	0	Projectile	U.S. PROJECTILE, 5-IN, HE, MK 35
Naval Gun Fire Range	74712736	32399	747199.00	2273601.00	0	Propellant	PROPELLANT
Naval Gun Fire Range	74712736	32398	747199.00	2273601.00	0	Raw Explosives	RAW EXPLOSIVES
Naval Gun Fire Range	74712736	32400	747199.00	2273601.00	0	Small Arms	SMALL ARMS
Naval Gun Fire Range	74712737	32469	747149.00	2273767.00	0	20mm Projectile	U.S. PROJECTILE, 20-MM, HE, M97
Naval Gun Fire Range	74712737	32470	747149.00	2273767.00	0	Propellant	PROPELLANT
Naval Gun Fire Range	74712737	32468	747149.00	2273767.00	0	Small Arms	SMALL ARMS
Naval Gun Fire Range	74712738	32575	747101.00	2273899.00	0	20mm Projectile	U.S. PROJECTILE, 20-MM, HE, M97
Naval Gun Fire Range	74712738	32572	747187.38	2273879.30	0	Projectile	U.S. PROJECTILE, 5-IN, ILLUMINATION, MK 30
Naval Gun Fire Range	74712738	32576	747101.00	2273899.00	0	Propellant	PROPELLANT
Naval Gun Fire Range	74712738	32574	747101.00	2273899.00	0	Small Arms	SMALL ARMS
Naval Gun Fire Range	74712739	32552	747108.00	2273912.00	0	Projectile	U.S. PROJECTILE, 40-MM, HE, MK 1, MK 2, & MK 3
Naval Gun Fire Range	74712739	32553	747131.00	2273946.00	0	Projectile	U.S. PROJECTILE, 3-IN, AA, MK 27 (HE)
Naval Gun Fire Range	74712739	32554	747118.00	2273922.00	0	Projectile	U.S. PROJECTILE, 3-IN, APHE, MK 29
Naval Gun Fire Range	74712740	21015	747134.00	2274004.00	0	Bomb	U.S. BOMB, 25-LB, PRACTICE, MK 76
Naval Gun Fire Range	74712740	21012	747179.36	2274018.40	0	OE Component	U.S. BOMB, IGNITER, WP, M23

Data query completed 9/7/04  
Sorted by GMU



**UXO Summary**  
Tier One and Tier Two UXO-Cleared Areas

Work Area	GMU	Barcode ID	UTMX	UTMY	Depth (Inches)	UXO Type	UXO Nomenclature
Naval Gun Fire Range	74712740	21013	747140.02	2274000.00	0	OE Component	U.S. FUZE, PROJECTILE, AD, MK 43, MK 54, MK 55, AND MK 89
Naval Gun Fire Range	74712740	21014	747155.00	2274012.00	0	Projectile	U.S. PROJECTILE, 5-IN, SMOKE-PUFF, MK 52
Naval Gun Fire Range	74712740	21010	747100.02	2274099.00	0	Small Arms	SMALL ARMS
Naval Gun Fire Range	74712741	21008	747100.02	2274100.00	0	Bomb	U.S. BOMB, 25-LB, PRACTICE, MK 76
Naval Gun Fire Range	74712741	21004	747111.00	2274199.00	0	Projectile	U.S. PROJECTILE, 3-IN, AA, MK 27 (HE)
Naval Gun Fire Range	74712741	21005	747153.00	2274137.00	0	Projectile	U.S. PROJECTILE, 3-IN, APHE, MK 29
Naval Gun Fire Range	74712741	21009	747168.00	2274175.00	0	Projectile	U.S. PROJECTILE, 3-IN, AA, MK 27 (HE)
Naval Gun Fire Range	74712741	21006	747167.78	2274115.30	0	Rocket	ROCKET, 84-MM, HEAT, AT4, M136
Naval Gun Fire Range	74712741	21007	747111.00	2274176.00	0	Rocket	U.S. WARHEAD, ROCKET, 2.75-IN, SMOKE, WP, M156
Naval Gun Fire Range	74712742	18998	747100.02	2274300.00	0	20mm Projectile	U.S. PROJECTILE, 20-MM, HE, M97
Naval Gun Fire Range	74712742	21003	747197.00	2274278.00	0	Projectile	U.S. PROJECTILE, 5-IN, HE, MK 35
Naval Gun Fire Range	74712742	19000	747100.02	2274299.00	0	Propellant	PROPELLANT
Naval Gun Fire Range	74712742	18999	747100.02	2274300.00	0	Small Arms	SMALL ARMS
Naval Gun Fire Range	74712743	18993	747120.02	2274300.00	0	20mm Projectile	U.S. PROJECTILE, 20-MM, HE, M97
Naval Gun Fire Range	74712743	18995	747120.02	2274300.00	0	Projectile	U.S. PROJECTILE, 40-MM, HE, MK 1, MK 2, & MK 3
Naval Gun Fire Range	74712743	18997	747186.00	2274396.00	0	Projectile	U.S. PROJECTILE, 5-IN, ILLUMINATION, MK 30
Naval Gun Fire Range	74712743	18994	747120.02	2274300.00	0	Propellant	PROPELLANT
North Coast	74712766	31905	747189.00	2276665.00	0	OE Component	U.S. FUZE, PROJECTILE, PD, MK 30
North Coast	74712767	31912	747158.25	2276765.80	0	Projectile	U.S. PROJECTILE, 3-IN, APHE, MK 29
Waikahalulu	74722716	40259	747223.00	2271616.00	0	20mm Projectile	U.S. PROJECTILE, 20-MM, HE, M97
Waikahalulu	74722716	40257	747275.00	2271685.00	0	Projectile	U.S. PROJECTILE, 3-IN, AA, MK 27 (HE)
Waikahalulu	74722716	40260	747223.00	2271616.00	0	Propellant	PROPELLANT
Waikahalulu	74722716	40258	747240.00	2271642.00	0	Rocket	U.S. WARHEAD, ROCKET, 2.75-IN, FRAG, MK 1
Waikahalulu	74722717	40264	747287.00	2271778.00	0	20mm Projectile	U.S. PROJECTILE, 20-MM, HE, M97
Waikahalulu	74722717	40261	747287.00	2271778.00	0	Bomb	U.S. BOMB, 25-LB, PRACTICE, MK 76
Waikahalulu	74722717	40262	747289.00	2271798.00	0	Projectile	U.S. PROJECTILE, 40-MM, HE, MK 1, MK 2, & MK 3
Waikahalulu	74722717	40263	747223.00	2271741.00	0	Projectile	U.S. PROJECTILE, 40-MM, HE, MK 1, MK 2, & MK 3
Waikahalulu	74722717	40265	747287.00	2271778.00	0	Propellant	PROPELLANT
Waikahalulu	74722718	40255	747252.00	2271839.00	0	Bomb	U.S. BOMB UNIT, FAE, BLU-73 (CLOUD DETONATOR)
Waikahalulu	74722718	40253	747261.00	2271833.00	0	Mortar	U.S. CARTRIDGE, 60-MM, ILLUMINATION, M83
Waikahalulu	74722718	40249	747210.63	2271891.00	0	Projectile	U.S. CARTRIDGE, 40-MM, HE, M383, M384, & M677
Waikahalulu	74722718	40250	747205.27	2271889.40	0	Projectile	U.S. CARTRIDGE, 40-MM, HE, M383, M384, & M677
Waikahalulu	74722718	40252	747201.00	2271899.00	0	Propellant	PROPELLANT
Waikahalulu	74722718	40254	747278.00	2271853.00	0	Rocket	U.S. WARHEAD, ROCKET, 2.75-IN, FRAG, MK 1
Waikahalulu	74722718	40256	747282.00	2271885.00	0	Rocket	U.S. WARHEAD, ROCKET, 2.75-IN, FRAG, MK 1
Waikahalulu	74722718	40251	747201.00	2271899.00	0	Small Arms	SMALL ARMS
Waikahalulu	74722719	40267	747201.00	2271901.00	0	20mm Projectile	U.S. PROJECTILE, 20-MM, HE, M97
Waikahalulu	74722719	40266	747283.47	2271989.40	0	OE Component	U.S. FUZE, PROJECTILE, MT, M592
Waikahalulu	74722719	40269	747201.00	2271901.00	0	Propellant	PROPELLANT
Waikahalulu	74722719	40270	747201.00	2271901.00	0	Pyrotechnics	PYROTECHNIC
Waikahalulu	74722719	40272	747289.00	2271932.00	0	Pyrotechnics	SIGNAL, DRIFT, AN-MK4, AN-MK5, AND AN-MK6
Waikahalulu	74722719	40271	747205.00	2271916.00	0	Rocket	U.S. WARHEAD, ROCKET, 2.75-IN, FRAG, MK 1
Waikahalulu	74722719	40268	747201.00	2271901.00	0	Small Arms	SMALL ARMS
Naval Gun Fire Range	74722720	23148	747299.06	2272001.30	0	20mm Projectile	U.S. PROJECTILE, 20-MM, HE, M97
Naval Gun Fire Range	74722720	23142	747276.27	2272036.00	0	Bomb	U.S. BOMB, 10-LB, PRACTICE, BDU-48/B

Data query completed 9/7/04  
Sorted by GMU

UXO Summary  
Tier One and Tier Two UXO-Cleared Areas

Work Area	GMU	Barcode ID	UTMX	UTMY	Depth (Inches)	UXO Type	UXO Nomenclature
Naval Gun Fire Range	74722720	23147	747221.49	2272090.30	0	Bomb	U.S. BOMB, 25-LB, PRACTICE, MK 76
Naval Gun Fire Range	74722720	23140	747291.26	2272016.60	0	Mortar	U.S. PROJECTILE, 60-MM, HE, M49
Naval Gun Fire Range	74722720	23146	747229.04	2272071.90	0	Mortar	U.S. CARTRIDGE, 60-MM, ILLUMINATION, M83
Naval Gun Fire Range	74722720	23141	747294.09	2272018.40	0	OE Component	FUZE, BD, M530
Naval Gun Fire Range	74722720	23143	747276.27	2272036.00	0	OE Component	U.S. FUZE, ROCKET, NOSE, PD, M423 & M427
Naval Gun Fire Range	74722720	23151	747299.76	2272001.50	0	OE Component	U.S. BOMB, SIGNAL CARTRIDGE, CXU-3/B, MK 4 & MK 5
Naval Gun Fire Range	74722720	23139	747238.89	2272041.00	0	Projectile	U.S. PROJECTILE, 5-IN, PRACTICE, MK61
Naval Gun Fire Range	74722720	23150	747299.82	2272001.10	0	Propellant	PROPELLANT
Naval Gun Fire Range	74722720	23145	747289.15	2272069.20	0	Pyrotechnics	U.S. FLARE, AIRCRAFT, PARACHUTE, MK45
Naval Gun Fire Range	74722720	23152	747299.38	2272001.80	0	Pyrotechnics	PYROTECHNIC
Naval Gun Fire Range	74722720	23149	747299.18	2272001.40	0	Small Arms	SMALL ARMS
Naval Gun Fire Range	74722721	23160	747299.29	2272199.10	0	20mm Projectile	U.S. PROJECTILE, 20-MM, HE, M97
Naval Gun Fire Range	74722721	23155	747275.12	2272169.80	0	OE Component	U.S. FUZE, ROCKET, POINT DETONATING, MK 149
Naval Gun Fire Range	74722721	23157	747224.27	2272192.80	0	OE Component	U.S. BOMB, IGNITER, MK 273
Naval Gun Fire Range	74722721	23153	747294.11	2272186.40	0	Projectile	U.S. CARTRIDGE, 40-MM, HE, M383, M384, & M677
Naval Gun Fire Range	74722721	23156	747255.26	2272119.90	0	Projectile	U.S. PROJECTILE, 5-IN, HE, MK 35
Naval Gun Fire Range	74722721	23162	747299.84	2272199.20	0	Propellant	PROPELLANT
Naval Gun Fire Range	74722721	23158	747231.06	2272174.50	0	Pyrotechnics	U.S. FLARE, AIRCRAFT, PARACHUTE, MK45
Naval Gun Fire Range	74722721	23154	747271.19	2272164.80	0	Rocket	U.S. WARHEAD, ROCKET, 5.0-IN, HE, MK 6
Naval Gun Fire Range	74722721	23161	747299.41	2272099.60	0	Small Arms	SMALL ARMS
Naval Gun Fire Range	74722722	23186	747299.47	2272201.00	0	20mm Projectile	U.S. PROJECTILE, 20-MM, HE, M97
Naval Gun Fire Range	74722722	23182	747284.92	2272265.40	0	OE Component	U.S. BOMB, IGNITER, MK 273
Naval Gun Fire Range	74722722	23183	747299.02	2272201.70	0	OE Component	BURSTER TUBE
Naval Gun Fire Range	74722722	23184	747299.31	2272201.60	0	Propellant	PROPELLANT
Naval Gun Fire Range	74722722	23185	747299.26	2272201.50	0	Small Arms	SMALL ARMS
Naval Gun Fire Range	74722723	23307	747201.15	2272398.80	0	20mm Projectile	U.S. PROJECTILE, 20-MM, HE, M97
Naval Gun Fire Range	74722723	23304	747284.38	2272396.50	0	Bomb	U.S. BOMB, 25-LB, PRACTICE, MK 76
Naval Gun Fire Range	74722723	23305	747224.38	2272382.00	0	Bomb	U.S. BOMB, 25-LB, PRACTICE, MK 76
Naval Gun Fire Range	74722723	23306	747224.38	2272381.20	0	Bomb	U.S. BOMB, 25-LB, PRACTICE, MK 76
Naval Gun Fire Range	74722723	23301	747206.47	2272350.50	0	OE Component	U.S. BOMB, IGNITER, MK 273
Naval Gun Fire Range	74722723	23302	747288.41	2272306.60	0	Projectile	U.S. PROJECTILE, 5-IN, HE, MK 35
Naval Gun Fire Range	74722723	23303	747284.47	2272378.60	0	Rocket	U.S. ROCKET, 66-MM, LAW, M72
Naval Gun Fire Range	74722724	23199	747201.06	2272499.10	0	20mm Projectile	U.S. PROJECTILE, 20-MM, HE, M97
Naval Gun Fire Range	74722724	23189	747235.18	2272487.90	0	Bomb	U.S. BOMB, 25-LB, PRACTICE, MK 76
Naval Gun Fire Range	74722724	23190	747234.96	2272487.20	0	Bomb	U.S. BOMB, 25-LB, PRACTICE, MK 76
Naval Gun Fire Range	74722724	23191	747236.48	2272487.90	0	Bomb	U.S. BOMB, 25-LB, PRACTICE, MK 76
Naval Gun Fire Range	74722724	23192	747235.04	2272487.90	0	Bomb	U.S. BOMB, 10-LB, PRACTICE, BDU-48/B
Naval Gun Fire Range	74722724	23193	747288.10	2272452.80	0	Bomb	U.S. BOMB, 25-LB, PRACTICE, MK 76
Naval Gun Fire Range	74722724	23194	747287.28	2272451.80	0	Bomb	U.S. BOMB, 25-LB, PRACTICE, MK 76
Naval Gun Fire Range	74722724	23195	747247.81	2272453.40	0	Bomb	U.S. BOMB, 25-LB, PRACTICE, MK 76
Naval Gun Fire Range	74722724	23196	747246.81	2272450.40	0	Bomb	U.S. BOMB, 25-LB, PRACTICE, MK 76
Naval Gun Fire Range	74722724	23187	747236.94	2272489.20	0	Mortar	U.S. PROJECTILE, 60-MM, TP, M50
Naval Gun Fire Range	74722724	23188	747234.27	2272489.30	0	OE Component	U.S. BOMB, SIGNAL CARTRIDGE, CXU-3/B, MK 4 & MK 5
Naval Gun Fire Range	74722724	23197	747245.13	2272419.90	0	Propellant	U.S. MOTOR, ROCKET, 2.75-IN, MKS 1, 2, 3, AND 4, AND MK 40
Naval Gun Fire Range	74722724	23200	747201.23	2272499.20	0	Propellant	PROPELLANT

Data query completed 9/7/04  
Sorted by GMU

UXO Summary  
Tier One and Tier Two UXO-Cleared Areas

Work Area	GMU	Barcode ID	UTMX	UTMY	Depth (Inches)	UXO Type	UXO Nomenclature
Naval Gun Fire Range	74722724	23202	747200.89	2272499.00	0	Propellant	PROPELLANT
Naval Gun Fire Range	74722724	23201	747201.28	2272498.80	0	Pyrotechnics	PYROTECHNIC
Naval Gun Fire Range	74722724	23198	747200.98	2272498.70	0	Small Arms	SMALL ARMS
Naval Gun Fire Range	74722725	18631	747201.00	2272510.00	0	20mm Projectile	U.S. PROJECTILE, 20-MM, HE, M97
Naval Gun Fire Range	74722725	18635	747215.00	2272520.00	0	Bomb	U.S. BOMB, 25-LB, PRACTICE, MK 76
Naval Gun Fire Range	74722725	18636	747232.96	2272558.00	0	Mortar	U.S. CARTRIDGE, 81-MM, SMOKE, WP, M375
Naval Gun Fire Range	74722725	18637	747279.41	2272600.90	0	Mortar	U.S. PROJECTILE, 60-MM, HE, M49
Naval Gun Fire Range	74722725	18629	747231.00	2272522.00	0	OE Component	FRAG BALL ASSEMBLY, 40-MM, M397
Naval Gun Fire Range	74722725	18634	747215.00	2272562.00	0	OE Component	U.S. BOMB, SIGNAL CARTRIDGE, CXU-3/B, MK 4 & MK 5
Naval Gun Fire Range	74722725	18628	747215.37	2272580.60	0	Projectile	U.S. CARTRIDGE, 40-MM, HE, M383, M384, & M677
Naval Gun Fire Range	74722725	18632	747201.00	2272510.00	0	Propellant	PROPELLANT
Naval Gun Fire Range	74722725	18633	747201.00	2272510.00	0	Pyrotechnics	PYROTECHNIC
Naval Gun Fire Range	74722725	18630	747201.00	2272510.00	0	Small Arms	SMALL ARMS
Naval Gun Fire Range	74722726	18399	747201.00	2272610.00	0	20mm Projectile	U.S. PROJECTILE, 20-MM, HE, M97
Naval Gun Fire Range	74722726	18407	747280.00	2272634.00	0	Bomb	U.S. BOMB, 25-LB, PRACTICE, MK 76
Naval Gun Fire Range	74722726	18408	747276.00	2272629.00	0	Bomb	U.S. BOMB, 25-LB, PRACTICE, MK 76
Naval Gun Fire Range	74722726	18409	747264.00	2272636.00	0	Bomb	U.S. BOMB, 10-LB, PRACTICE, BDU-48/B
Naval Gun Fire Range	74722726	18415	747209.74	2272650.60	0	Bomb	U.S. BOMB, 100-LB, GP, AN-M30
Naval Gun Fire Range	74722726	18402	747294.13	2272624.30	0	Mortar	U.S. PROJECTILE, 60-MM, PRACTICE, M49
Naval Gun Fire Range	74722726	18400	747261.00	2272664.00	0	OE Component	U.S. FUZE, PROJECTILE, AD, MK 43, MK 54, MK 55, AND MK 89
Naval Gun Fire Range	74722726	18416	747275.13	2272630.00	0	Projectile	U.S. CARTRIDGE, 40-MM, HE, M381, M386, M406, & M441
Naval Gun Fire Range	74722726	18401	747296.00	2272692.00	0	Propellant	MOTOR, ROCKET (UNKNOWN MK)
Naval Gun Fire Range	74722726	18405	747201.00	2272610.00	0	Propellant	PROPELLANT
Naval Gun Fire Range	74722726	18411	747261.00	2272627.00	0	Propellant	MOTOR, ROCKET (UNKNOWN MK)
Naval Gun Fire Range	74722726	18412	747229.00	2272632.00	0	Propellant	MOTOR, ROCKET (UNKNOWN MK)
Naval Gun Fire Range	74722726	18413	747221.00	2272633.00	0	Propellant	MOTOR, ROCKET (UNKNOWN MK)
Naval Gun Fire Range	74722726	18414	747212.00	2272637.00	0	Propellant	MOTOR, ROCKET (UNKNOWN MK)
Naval Gun Fire Range	74722726	18410	747295.00	2272623.00	0	Pyrotechnics	SIGNAL, DRIFT, AN-MK4, AN-MK5, AND AN-MK6
Naval Gun Fire Range	74722726	18406	747205.00	2272689.00	0	Rocket	U.S. WARHEAD, ROCKET, 2.75-IN, FRAG, MK 1
Naval Gun Fire Range	74722726	18403	747201.00	2272610.00	0	Small Arms	SMALL ARMS
Naval Gun Fire Range	74722727	32744	747299.00	2272701.00	0	20mm Projectile	U.S. PROJECTILE, 20-MM, HE, M97
Naval Gun Fire Range	74722727	7099	747275.28	2272786.90	0	Bomb	U.S. BOMB, 500-LB, GPLD, MK 82 & BLU-111A/B
Naval Gun Fire Range	74722727	32746	747299.00	2272701.00	0	Propellant	PROPELLANT
Naval Gun Fire Range	74722727	32745	747299.00	2272701.00	0	Small Arms	SMALL ARMS
Naval Gun Fire Range	74722728	32747	747299.00	2272899.00	0	20mm Projectile	U.S. PROJECTILE, 20-MM, HE, M97
Naval Gun Fire Range	74722728	32748	747299.00	2272899.00	0	Propellant	PROPELLANT
Naval Gun Fire Range	74722728	32749	747299.00	2272899.00	0	Small Arms	SMALL ARMS
Naval Gun Fire Range	74722729	41450	747270.00	2272991.00	0	20mm Projectile	U.S. PROJECTILE, 20-MM, HE, M97
Naval Gun Fire Range	74722729	28807	747231.43	2272981.20	0	Projectile	U.S. PROJECTILE, 5-IN, ILLUMINATION OR WHITE PHOSPHOROUS, MK 48
Naval Gun Fire Range	74722729	28808	747299.02	2272900.00	0	Small Arms	SMALL ARMS
Naval Gun Fire Range	74722729	41451	747270.00	2272991.00	0	Small Arms	SMALL ARMS
Naval Gun Fire Range	74722730	28922	747287.38	2273065.20	0	20mm Projectile	U.S. PROJECTILE, 20-MM, HE, M97
Naval Gun Fire Range	74722730	41453	747208.00	2273033.00	0	20mm Projectile	U.S. PROJECTILE, 20-MM, HE, M97
Naval Gun Fire Range	74722730	28919	747236.74	2273027.20	0	Projectile	U.S. CARTRIDGE, 40-MM, HE, M383, M384, & M677

Data query completed 9/7/04  
Sorted by GMU

UXO Summary  
Tier One and Tier Two UXO-Cleared Areas

Work Area	GMU	Barcode ID	UTMX	UTMY	Depth (Inches)	UXO Type	UXO Nomenclature
Naval Gun Fire Range	74722730	28920	747289.39	2273065.20	0	Propellant	PROPELLANT
Naval Gun Fire Range	74722730	28921	747287.09	2273059.20	0	Small Arms	SMALL ARMS
Naval Gun Fire Range	74722730	41452	747208.00	2273033.00	0	Small Arms	SMALL ARMS
Naval Gun Fire Range	74722731	27176	747261.84	2273184.90	0	Projectile	U.S. PROJECTILE, 3-IN, AA, MK 27 (HE)
Naval Gun Fire Range	74722731	27178	747299.00	2273199.00	0	Pyrotechnics	CANDLE MIX
Naval Gun Fire Range	74722731	27179	747299.00	2273199.00	0	Raw Explosives	RAW EXPLOSIVES
Naval Gun Fire Range	74722731	27177	747299.00	2273199.00	0	Small Arms	SMALL ARMS
Naval Gun Fire Range	74722732	27180	747235.08	2273227.00	0	Mortar	U.S. CARTRIDGE, 60-MM, ILLUMINATION, M83
Naval Gun Fire Range	74722735	32156	747295.00	2273510.00	0	20mm Projectile	U.S. PROJECTILE, 20-MM, HE, M97
Naval Gun Fire Range	74722735	32155	747271.00	2273545.00	0	Mortar	U.S. CARTRIDGE, 81-MM, ILLUMINATION, M301
Naval Gun Fire Range	74722735	32157	747295.00	2273510.00	0	Propellant	PROPELLANT
Naval Gun Fire Range	74722735	32159	747295.00	2273510.00	0	Small Arms	SMALL ARMS
Naval Gun Fire Range	74722736	32401	747240.00	2273637.00	0	Projectile	U.S. PROJECTILE, 3-IN, AA, MK 27 (HE)
Naval Gun Fire Range	74722737	32472	747225.91	2273788.50	0	Mortar	U.S. CARTRIDGE, 81-MM, SMOKE, WP, M57
Naval Gun Fire Range	74722737	32471	747258.67	2273768.90	0	Projectile	U.S. PROJECTILE, 5-IN, HE, MK 35
Naval Gun Fire Range	74722738	32571	747299.00	2273899.00	0	20mm Projectile	U.S. PROJECTILE, 20-MM, HE, M97
Naval Gun Fire Range	74722738	32569	747277.00	2273868.00	0	Mortar	U.S. CARTRIDGE, 60-MM, ILLUMINATION, M83
Naval Gun Fire Range	74722738	32567	747281.10	2273886.50	0	Projectile	U.S. PROJECTILE, 5-IN, HE, MK 35
Naval Gun Fire Range	74722738	32568	747244.00	2273834.00	0	Rocket	U.S. WARHEAD, ROCKET, 2.75-IN, FLARE, M257 & M278
Naval Gun Fire Range	74722739	32559	747298.00	2273994.00	0	Bomb	U.S. BOMB, 25-LB, PRACTICE, MK 76
Naval Gun Fire Range	74722739	32558	747298.41	2273996.30	0	Mortar	U.S. PROJECTILE, 60-MM, HE, M720 & M888
Naval Gun Fire Range	74722739	32556	747298.63	2273992.30	0	Projectile	U.S. PROJECTILE, 5-IN, HE, MK 51
Naval Gun Fire Range	74722739	32557	747296.81	2273996.10	0	Projectile	U.S. PROJECTILE, 5-IN, ILLUMINATION, MK 30
Naval Gun Fire Range	74722740	19343	747248.81	2274026.00	0	Bomb	U.S. BOMB, 25-LB, PRACTICE, MK 76
Naval Gun Fire Range	74722740	19340	747231.65	2274033.40	0	Projectile	U.S. PROJECTILE, 5-IN, PRACTICE, MK61
Naval Gun Fire Range	74722740	19341	747251.03	2274012.00	0	Projectile	U.S. PROJECTILE, 5-IN, HE, MK 35
Naval Gun Fire Range	74722740	19342	747282.17	2274015.20	0	Projectile	U.S. PROJECTILE, 3-IN, APHE, MK 29
Naval Gun Fire Range	74722740	19344	747265.08	2274048.10	0	Projectile	U.S. PROJECTILE, 3-IN, AA, MK 27 (HE)
Naval Gun Fire Range	74722740	19345	747280.02	2274091.70	0	Projectile	U.S. PROJECTILE, 3-IN, APHE, MK 29
Naval Gun Fire Range	74722740	19348	747299.00	2274099.00	0	Propellant	PROPELLANT
Naval Gun Fire Range	74722740	19350	747299.00	2274099.00	0	Raw Explosives	RAW EXPLOSIVES
Naval Gun Fire Range	74722740	19349	747299.00	2274099.00	0	Small Arms	SMALL ARMS
Naval Gun Fire Range	74722741	19325	747299.00	2274199.00	0	20mm Projectile	U.S. PROJECTILE, 20-MM, HE, M97
Naval Gun Fire Range	74722741	19322	747200.91	2274117.80	0	Projectile	U.S. PROJECTILE, 5-IN, HE, MK 35
Naval Gun Fire Range	74722741	19323	747226.08	2274189.80	0	Projectile	U.S. CARTRIDGE, 40-MM, HE, M383, M384, & M677
Naval Gun Fire Range	74722741	19327	747299.00	2274199.00	0	Propellant	PROPELLANT
Naval Gun Fire Range	74722741	19324	747299.00	2274199.00	0	Raw Explosives	RAW EXPLOSIVES
Naval Gun Fire Range	74722741	19326	747299.00	2274199.00	0	Small Arms	SMALL ARMS
Naval Gun Fire Range	74722742	19317	747241.58	2274273.20	0	Mortar	U.S. PROJECTILE, 81-MM, HE, M374
Naval Gun Fire Range	74722742	19318	747223.85	2274261.00	0	OE Component	U.S. FUZE, PROJECTILE, PD, MK 30
Naval Gun Fire Range	74722742	19316	747286.22	2274279.00	0	Projectile	U.S. PROJECTILE, 5-IN, HE, MK 51
Naval Gun Fire Range	74722742	19320	747299.00	2274201.00	0	Propellant	PROPELLANT
Naval Gun Fire Range	74722742	19319	747299.00	2274201.00	0	Small Arms	SMALL ARMS
Naval Gun Fire Range	74722743	19306	747215.66	2274361.00	0	Mortar	U.S. CARTRIDGE, 81-MM, ILLUMINATION, M301
Naval Gun Fire Range	74722743	19303	747251.84	2274334.20	0	Projectile	U.S. PROJECTILE, 5-IN, APHE, MK 32
Naval Gun Fire Range	74722743	19304	747217.58	2274379.80	0	Projectile	U.S. PROJECTILE, 3-IN, AA, MK 27 (HE)
Naval Gun Fire Range	74722743	19305	747208.99	2274310.40	0	Projectile	U.S. PROJECTILE, 3-IN, APHE, MK 29

Data query completed 9/7/04  
Sorted by GMU

UXO Summary  
Tier One and Tier Two UXO-Cleared Areas

Work Area	GMU	Barcode ID	UTMX	UTMY	Depth (Inches)	UXO Type	UXO Nomenclature
Naval Gun Fire Range	74722743	19307	747292.79	2274321.50	0	Projectile	U.S. PROJECTILE, 5-IN, HE, MK 52
Naval Gun Fire Range	74722743	19308	747299.00	2274301.00	0	Small Arms	SMALL ARMS
North Coast	74722766	31906	747203.00	2276696.00	0	20mm Projectile	U.S. PROJECTILE, 20-MM, HE, M97
North Coast	74722766	31909	747226.18	2276686.50	0	Projectile	U.S. PROJECTILE, 5-IN, HE, MK 35
North Coast	74722766	31907	747203.00	2276696.00	0	Small Arms	SMALL ARMS
North Coast	74722767	31900	747201.00	2276705.00	0	20mm Projectile	U.S. PROJECTILE, 20-MM, HE, M97
North Coast	74722767	31904	747201.93	2276704.90	0	OE Component	SUPPLEMENTAL CHARGE
North Coast	74722767	31903	747214.39	2276709.60	0	Projectile	U.S. PROJECTILE, 3-IN, APHE, MK 29
North Coast	74722767	31901	747201.00	2276705.00	0	Small Arms	SMALL ARMS
North Coast	74722768	31911	747266.15	2276885.10	0	OE Component	U.S. FUZE, ROCKET, NOSE, MK132, MK137, MK145, & MK154
North Coast	74722768	31910	747221.55	2276853.30	0	Projectile	U.S. PROJECTILE, 3-IN, AA, MK 27 (HE)
Waikahalulu	74732700	38060	747314.00	2270020.00	0	Projectile	U.S. PROJECTILE, 5-IN, APHE, MK 32
Waikahalulu	74732716	40286	747301.00	2271699.00	0	20mm Projectile	U.S. PROJECTILE, 20-MM, HE, M97
Waikahalulu	74732716	40287	747323.00	2271640.00	0	Projectile	U.S. PROJECTILE, 40-MM, HE, MK 1, MK 2, & MK 3
Waikahalulu	74732716	40288	747339.00	2271688.00	0	Projectile	U.S. PROJECTILE, 40-MM, HE, MK 1, MK 2, & MK 3
Waikahalulu	74732716	40289	747310.00	2271635.00	0	Projectile	U.S. PROJECTILE, 40-MM, HE, MK 1, MK 2, & MK 3
Waikahalulu	74732716	40290	747319.00	2271673.00	0	Projectile	U.S. PROJECTILE, 40-MM, HE, MK 1, MK 2, & MK 3
Waikahalulu	74732716	40285	747395.00	2271616.00	0	Rocket	U.S. WARHEAD, ROCKET, 2.75-IN, FRAG, MK 1
Waikahalulu	74732716	40291	747301.00	2271699.00	0	Small Arms	SMALL ARMS
Waikahalulu	74732717	40274	747301.00	2271701.00	0	20mm Projectile	U.S. PROJECTILE, 20-MM, HE, M97
Waikahalulu	74732717	40273	747343.96	2271776.10	0	OE Component	U.S. BOMB, IGNITER, WP, M13, M14, & AN-M15
Waikahalulu	74732717	40279	747339.00	2271753.00	0	OE Component	BOOSTER
Waikahalulu	74732717	40280	747353.00	2271790.00	0	OE Component	BOOSTER
Waikahalulu	74732717	40281	747388.00	2271773.00	0	OE Component	BOOSTER
Waikahalulu	74732717	40282	747362.00	2271799.00	0	OE Component	BOOSTER
Waikahalulu	74732717	40283	747324.00	2271731.00	0	OE Component	BOOSTER
Waikahalulu	74732717	40276	747337.00	2271780.00	0	Projectile	U.S. PROJECTILE, 40-MM, HE, MK 1, MK 2, & MK 3
Waikahalulu	74732717	40277	747335.00	2271740.00	0	Projectile	U.S. PROJECTILE, 40-MM, HE, MK 1, MK 2, & MK 3
Waikahalulu	74732717	40278	747301.00	2271701.00	0	Propellant	PROPELLANT
Waikahalulu	74732717	40284	747337.00	2271750.00	0	Rocket	U.S. WARHEAD, ROCKET, 2.75-IN, FRAG, MK 1
Waikahalulu	74732717	40275	747301.00	2271701.00	0	Small Arms	SMALL ARMS
Waikahalulu	74732718	40335	747398.00	2271898.00	0	20mm Projectile	U.S. PROJECTILE, 20-MM, HE, M97
Waikahalulu	74732718	40334	747343.07	2271881.30	0	Bomb	U.S. BOMB, 100-LB, GP, AN-M30
Waikahalulu	74732718	40344	747332.00	2271861.00	0	Bomb	U.S. BOMB, 25-LB, PRACTICE, MK 76
Waikahalulu	74732718	40343	747328.00	2271884.00	0	OE Component	BOOSTER
Waikahalulu	74732718	40333	747364.29	2271842.80	0	Projectile	U.S. CARTRIDGE, 40-MM, HE, M383, M384, & M677
Waikahalulu	74732718	40338	747392.00	2271826.00	0	Projectile	U.S. PROJECTILE, 40-MM, HE, MK 1, MK 2, & MK 3
Waikahalulu	74732718	40339	747306.00	2271846.00	0	Projectile	U.S. CARTRIDGE, 40-MM, HE, M383, M384, & M677
Waikahalulu	74732718	40341	747365.00	2271820.00	0	Projectile	U.S. PROJECTILE, 40-MM, HE, MK 1, MK 2, & MK 3
Waikahalulu	74732718	40342	747369.00	2271823.00	0	Projectile	U.S. PROJECTILE, 40-MM, HE, MK 1, MK 2, & MK 3
Waikahalulu	74732718	40337	747398.00	2271898.00	0	Propellant	PROPELLANT
Waikahalulu	74732718	40340	747360.00	2271870.00	0	Pyrotechnics	PYROTECHNIC
Waikahalulu	74732718	40336	747398.00	2271898.00	0	Small Arms	SMALL ARMS
Waikahalulu	74732719	40348	747398.00	2271901.00	0	20mm Projectile	U.S. PROJECTILE, 20-MM, HE, M97
Waikahalulu	74732719	40345	747381.15	2271911.30	0	Mortar	U.S. PROJECTILE, 60-MM, HE, M49
Waikahalulu	74732719	40346	747375.06	2271919.90	0	OE Component	FUZE, BD, M530
Waikahalulu	74732719	40351	747352.00	2271947.00	0	Projectile	U.S. CARTRIDGE, 40-MM, HE, M383, M384, & M677

Data query completed 9/7/04  
Sorted by GMU

UXO Summary  
Tier One and Tier Two UXO-Cleared Areas

Work Area	GMU	Barcode ID	UTMX	UTMY	Depth (Inches)	UXO Type	UXO Nomenclature
Waikahalulu	74732719	40352	747318.00	2271912.00	0	Projectile	U.S. PROJECTILE, 40-MM, HE, MK 1, MK 2, & MK 3
Waikahalulu	74732719	40353	747341.00	2271929.00	0	Projectile	U.S. PROJECTILE, 40-MM, HE, MK 1, MK 2, & MK 3
Waikahalulu	74732719	40349	747398.00	2271901.00	0	Propellant	PROPELLANT
Waikahalulu	74732719	40350	747343.00	2271926.00	0	Pyrotechnics	PYROTECHNIC
Waikahalulu	74732719	40347	747398.00	2271901.00	0	Small Arms	SMALL ARMS
Naval Gun Fire Range	74732720	23130	747399.41	2272002.00	0	20mm Projectile	U.S. PROJECTILE, 20-MM, HE, M97
Naval Gun Fire Range	74732720	23133	747319.46	2272029.60	0	Mortar	U.S. PROJECTILE, 81-MM, HE, M374
Naval Gun Fire Range	74732720	23136	747330.49	2272091.90	0	Mortar	U.S. PROJECTILE, 81-MM, HE, M374
Naval Gun Fire Range	74732720	23137	747376.14	2272002.90	0	Mortar	U.S. CARTRIDGE, 60-MM, ILLUMINATION, M83
Naval Gun Fire Range	74732720	23134	747330.46	2272052.70	0	Projectile	U.S. CARTRIDGE, 106-MM, HEAT, M344
Naval Gun Fire Range	74732720	23135	747333.96	2272064.30	0	Projectile	U.S. CARTRIDGE, 40-MM, HE, M383, M384, & M677
Naval Gun Fire Range	74732720	23132	747399.31	2272001.50	0	Propellant	PROPELLANT
Naval Gun Fire Range	74732720	23138	747376.39	2272059.30	0	Rocket	U.S. WARHEAD, ROCKET, 2.75-IN, FRAG, MK 1
Naval Gun Fire Range	74732720	23131	747399.12	2272001.50	0	Small Arms	SMALL ARMS
Naval Gun Fire Range	74732721	23168	747301.24	2272199.00	0	20mm Projectile	U.S. PROJECTILE, 20-MM, HE, M97
Naval Gun Fire Range	74732721	23163	747327.08	2272171.30	0	OE Component	U.S. FUZE, PROJECTILE, MT, M592
Naval Gun Fire Range	74732721	23164	747306.04	2272158.80	0	OE Component	U.S. FUZE, PROJECTILE, PROXIMITY, (VT), MK 72
Naval Gun Fire Range	74732721	23165	747304.18	2272193.70	0	OE Component	U.S. FUZE, ROCKET, POINT DETONATING, MK 133 & MK 155
Naval Gun Fire Range	74732721	23167	747305.41	2272149.00	0	OE Component	U.S. FUZE, ROCKET, NOSE, PD, M423 & M427
Naval Gun Fire Range	74732721	23170	747301.28	2272199.20	0	Propellant	PROPELLANT
Naval Gun Fire Range	74732721	23166	747301.41	2272118.80	0	Rocket	U.S. WARHEAD, ROCKET, 2.75-IN, FRAG, MK 1
Naval Gun Fire Range	74732721	23169	747300.02	2272199.00	0	Small Arms	SMALL ARMS
Naval Gun Fire Range	74732722	23177	747301.39	2272201.20	0	20mm Projectile	U.S. PROJECTILE, 20-MM, HE, M97
Naval Gun Fire Range	74732722	23171	747339.19	2272278.50	0	Mortar	U.S. PROJECTILE, 60-MM, HE, M49
Naval Gun Fire Range	74732722	23172	747395.31	2272280.00	0	Mortar	U.S. PROJECTILE, 60-MM, HE, M49
Naval Gun Fire Range	74732722	23173	747353.17	2272294.80	0	Mortar	U.S. CARTRIDGE, 60-MM, ILLUMINATION, M83
Naval Gun Fire Range	74732722	23175	747392.27	2272203.50	0	OE Component	U.S. FUZE, PROJECTILE, AD, MK 43, MK 54, MK 55, AND MK 89
Naval Gun Fire Range	74732722	23176	747301.46	2272201.10	0	Propellant	PROPELLANT
Naval Gun Fire Range	74732722	23179	747301.19	2272201.20	0	Propellant	PROPELLANT
Naval Gun Fire Range	74732722	23181	747300.94	2272201.10	0	Raw Explosives	RAW EXPLOSIVES
Naval Gun Fire Range	74732722	23174	747324.02	2272273.90	0	Rocket	U.S. WARHEAD, ROCKET, 2.75-IN, HE-FRAG, M151
Naval Gun Fire Range	74732722	23178	747301.46	2272202.00	0	Small Arms	SMALL ARMS
Naval Gun Fire Range	74732723	25175	747399.00	2272399.00	0	20mm Projectile	U.S. PROJECTILE, 20-MM, HE, M97
Naval Gun Fire Range	74732723	25167	747331.75	2272388.00	0	Bomb	U.S. BOMB, 250-LB, GPLD, MK 81
Naval Gun Fire Range	74732723	25168	747309.64	2272331.50	0	Mortar	U.S. PROJECTILE, 81-MM, HE, M374
Naval Gun Fire Range	74732723	25170	747333.28	2272321.50	0	Mortar	U.S. PROJECTILE, 60-MM, HE, M49
Naval Gun Fire Range	74732723	25169	747333.81	2272320.50	0	OE Component	FUZE, PD, M533
Naval Gun Fire Range	74732723	25171	747346.00	2272324.00	0	Projectile	U.S. PROJECTILE, 3-IN, AA, MK 27 (HE)
Naval Gun Fire Range	74732723	25172	747322.00	2272323.00	0	Projectile	U.S. CARTRIDGE, 40-MM, HE, M383, M384, & M677
Naval Gun Fire Range	74732723	25173	747322.00	2272323.00	0	Projectile	U.S. CARTRIDGE, 40-MM, HE, M383, M384, & M677
Naval Gun Fire Range	74732723	25174	747399.00	2272399.00	0	Small Arms	SMALL ARMS
Naval Gun Fire Range	74732724	25184	747301.00	2272499.00	0	20mm Projectile	U.S. PROJECTILE, 20-MM, HE, M97
Naval Gun Fire Range	74732724	25176	747347.00	2272459.00	0	Bomb	U.S. BOMB, 25-LB, PRACTICE, MK 76
Naval Gun Fire Range	74732724	25185	747307.00	2272495.00	0	OE Component	U.S. FUZE, PROJECTILE, BD, MK 19, MK 20, MK 21, MK 28, MK 48, & MK 64
Naval Gun Fire Range	74732724	25182	747301.00	2272499.00	0	Propellant	PROPELLANT

Data query completed 9/7/04  
Sorted by GMU

UXO Summary  
Tier One and Tier Two UXO-Cleared Areas

Work Area	GMU	Barcode ID	UTMX	UTMY	Depth (Inches)	UXO Type	UXO Nomenclature
Naval Gun Fire Range	74732724	25177	747389.00	2272418.00	0	Pyrotechnics	U.S. FLARE, AIRCRAFT, PARACHUTE, LUU-2/B
Naval Gun Fire Range	74732724	25178	747371.00	2272446.00	0	Rocket	U.S. WARHEAD, ROCKET, 2.75-IN, FRAG, MK 1
Naval Gun Fire Range	74732724	25179	747301.00	2272499.00	0	Rocket	U.S. ROCKET, 35-MM, SUBCALIBER, PRACTICE, M73
Naval Gun Fire Range	74732724	25180	747301.00	2272499.00	0	Rocket	U.S. ROCKET, 35-MM, SUBCALIBER, PRACTICE, M73
Naval Gun Fire Range	74732724	25181	747301.00	2272499.00	0	Rocket	U.S. ROCKET, 35-MM, SUBCALIBER, PRACTICE, M73
Naval Gun Fire Range	74732724	25183	747301.00	2272499.00	0	Small Arms	SMALL ARMS
Naval Gun Fire Range	74732725	18643	747398.00	2272510.00	0	20mm Projectile	U.S. PROJECTILE, 20-MM, HE, M97
Naval Gun Fire Range	74732725	18642	747376.00	2272532.00	0	Bomb	U.S. BOMB, 25-LB, PRACTICE, MK 48
Naval Gun Fire Range	74732725	18644	747391.00	2272512.00	0	Bomb	U.S. BOMB, 25-LB, PRACTICE, MK 76
Naval Gun Fire Range	74732725	18645	747330.00	2272532.00	0	Bomb	U.S. BOMB, 25-LB, PRACTICE, MK 76
Naval Gun Fire Range	74732725	18646	747341.00	2272573.00	0	Bomb	U.S. BOMB, 25-LB, PRACTICE, MK 48
Naval Gun Fire Range	74732725	18647	747341.00	2272573.00	0	Bomb	U.S. BOMB, 25-LB, PRACTICE, MK 48
Naval Gun Fire Range	74732725	18648	747312.00	2272553.00	0	Bomb	U.S. BOMB, 25-LB, PRACTICE, MK 76
Naval Gun Fire Range	74732725	18649	747339.00	2272510.00	0	Bomb	U.S. BOMB, 25-LB, PRACTICE, MK 76
Naval Gun Fire Range	74732725	18650	747375.00	2272514.00	0	Bomb	U.S. BOMB, 25-LB, PRACTICE, MK 76
Naval Gun Fire Range	74732725	18651	747360.00	2272551.00	0	Bomb	U.S. BOMB, 25-LB, PRACTICE, MK 76
Naval Gun Fire Range	74732725	18652	747339.00	2272543.00	0	Bomb	U.S. BOMB, 25-LB, PRACTICE, MK 76
Naval Gun Fire Range	74732725	18653	747312.00	2272514.00	0	Bomb	U.S. BOMB, 25-LB, PRACTICE, MK 76
Naval Gun Fire Range	74732725	18654	747393.00	2272590.00	0	Bomb	U.S. BOMB, 25-LB, PRACTICE, MK 76
Naval Gun Fire Range	74732725	18655	747306.00	2272575.00	0	Bomb	U.S. BOMB, 25-LB, PRACTICE, MK 76
Naval Gun Fire Range	74732725	18638	747318.82	2272531.50	0	Mortar	U.S. PROJECTILE, 81-MM, HE, M374
Naval Gun Fire Range	74732725	18639	747352.92	2272527.20	0	Mortar	U.S. PROJECTILE, 60-MM, HE, M49
Naval Gun Fire Range	74732725	18640	747362.46	2272519.50	0	Mortar	U.S. PROJECTILE, 60-MM, HE, M49
Naval Gun Fire Range	74732725	18641	747310.59	2272522.40	0	Mortar	U.S. CARTRIDGE, 60-MM, SMOKE, WP, M302
Naval Gun Fire Range	74732725	18659	747391.00	2272520.00	0	Mortar	U.S. PROJECTILE, 60-MM, HE, M49
Naval Gun Fire Range	74732725	18657	747398.00	2272510.00	0	Propellant	PROPELLANT
Naval Gun Fire Range	74732725	18656	747398.00	2272510.00	0	Pyrotechnics	PYROTECHNIC
Naval Gun Fire Range	74732725	18660	747340.00	2272532.00	0	Pyrotechnics	U.S. FLARE, AIRCRAFT, PARACHUTE, MK45
Naval Gun Fire Range	74732725	18658	747398.00	2272510.00	0	Small Arms	SMALL ARMS
Naval Gun Fire Range	74732726	18452	747300.02	2272697.00	0	20mm Projectile	U.S. PROJECTILE, 20-MM, HE, M97
Naval Gun Fire Range	74732726	18440	747374.00	2272647.00	0	Bomb	U.S. BOMB, 25-LB, PRACTICE, MK 48
Naval Gun Fire Range	74732726	18441	747376.00	2272648.00	0	Bomb	U.S. BOMB, 25-LB, PRACTICE, MK 48
Naval Gun Fire Range	74732726	18442	747333.00	2272646.00	0	Bomb	U.S. BOMB, 25-LB, PRACTICE, MK 48
Naval Gun Fire Range	74732726	18443	747327.00	2272626.00	0	Bomb	U.S. BOMB, 25-LB, PRACTICE, MK 48
Naval Gun Fire Range	74732726	18444	747319.00	2272643.00	0	Bomb	U.S. BOMB, 25-LB, PRACTICE, MK 48
Naval Gun Fire Range	74732726	18445	747341.00	2272639.00	0	Bomb	U.S. BOMB, 25-LB, PRACTICE, MK 48
Naval Gun Fire Range	74732726	18446	747321.00	2272673.00	0	Bomb	U.S. BOMB, 25-LB, PRACTICE, MK 76
Naval Gun Fire Range	74732726	18447	747322.00	2272632.00	0	Bomb	U.S. BOMB, 25-LB, PRACTICE, MK 76
Naval Gun Fire Range	74732726	18448	747339.00	2272662.00	0	Bomb	U.S. BOMB, 25-LB, PRACTICE, MK 76
Naval Gun Fire Range	74732726	18449	747372.00	2272639.00	0	Bomb	U.S. BOMB, 25-LB, PRACTICE, MK 76
Naval Gun Fire Range	74732726	18450	747385.00	2272636.00	0	Bomb	U.S. BOMB, 25-LB, PRACTICE, MK 76
Naval Gun Fire Range	74732726	18451	747385.00	2272672.00	0	Bomb	U.S. BOMB, 25-LB, PRACTICE, MK 76
Naval Gun Fire Range	74732726	18454	747339.66	2272670.00	0	Mortar	U.S. PROJECTILE, 60-MM, PRACTICE, M49
Naval Gun Fire Range	74732726	18455	747329.13	2272664.70	0	Mortar	U.S. PROJECTILE, 60-MM, HE, M49

Data query completed 9/7/04  
Sorted by GMU

UXO Summary  
Tier One and Tier Two UXO-Cleared Areas

Work Area	GMU	Barcode ID	UTMX	UTMY	Depth (Inches)	UXO Type	UXO Nomenclature
Naval Gun Fire Range	74732726	18456	747350.00	2272656.00	0	OE Component	U.S. FUZE, PROJECTILE, AD, MK 379, MK 384, AND MK 411
Naval Gun Fire Range	74732726	18453	747398.00	2272624.00	0	Rocket	U.S. WARHEAD, ROCKET, 2.75-IN, FRAG, MK 1
Naval Gun Fire Range	74732727	18488	747301.00	2272701.00	0	20mm Projectile	U.S. PROJECTILE, 20-MM, HE, M97
Naval Gun Fire Range	74732727	18485	747390.00	2272733.00	0	Bomb	U.S. BOMB, 25-LB, PRACTICE, MK 76
Naval Gun Fire Range	74732727	18486	747330.00	2272785.00	0	Bomb	U.S. BOMB, 25-LB, PRACTICE, MK 76
K-1 Road	74732728	7094	747399.76	2272849.30	0	Propellant	PROPELLANT
K-1 Road	74732728	7093	747399.65	2272848.90	0	Small Arms	SMALL ARMS
Naval Gun Fire Range	74732728	32741	747335.00	2272816.00	0	20mm Projectile	U.S. PROJECTILE, 20-MM, HE, M97
Naval Gun Fire Range	74732728	32743	747335.00	2272816.00	0	Propellant	PROPELLANT
Naval Gun Fire Range	74732728	32742	747335.00	2272816.00	0	Small Arms	SMALL ARMS
Naval Gun Fire Range	74732729	28810	747370.37	2272995.70	0	Bomb	U.S. BOMB, 4-LB, INCENDIARY, AN-M50 SERIES & M126
Naval Gun Fire Range	74732729	28809	747383.47	2272992.60	0	Projectile	U.S. CARTRIDGE, 40-MM, HE, M383, M384, & M677
Naval Gun Fire Range	74732731	28814	747399.02	2273100.00	0	20mm Projectile	U.S. PROJECTILE, 20-MM, HE, M97
Naval Gun Fire Range	74732731	28811	747302.73	2273143.90	0	Projectile	U.S. PROJECTILE, 5-IN, SMOKE-PUFF, MK 52
Naval Gun Fire Range	74732731	28813	747399.02	2273100.00	0	Propellant	PROPELLANT
Naval Gun Fire Range	74732731	28812	747399.02	2273100.00	0	Small Arms	SMALL ARMS
Naval Gun Fire Range	74732732	27181	747396.21	2273250.00	0	Projectile	U.S. PROJECTILE, 3-IN, APHE, MK 29
Naval Gun Fire Range	74732732	27182	747394.57	2273247.70	0	Projectile	U.S. PROJECTILE, 3-IN, APHE, MK 29
Naval Gun Fire Range	74732735	32160	747399.00	2273503.00	0	20mm Projectile	U.S. PROJECTILE, 20-MM, HE, M97
Naval Gun Fire Range	74732735	32165	747397.42	2273506.00	0	Projectile	U.S. PROJECTILE, 5-IN, HE, MK 35
Naval Gun Fire Range	74732735	32161	747399.00	2273503.00	0	Propellant	PROPELLANT
Naval Gun Fire Range	74732735	32163	747399.00	2273503.00	0	Raw Explosives	RAW EXPLOSIVES
Naval Gun Fire Range	74732735	32164	747399.00	2273503.00	0	Small Arms	SMALL ARMS
Naval Gun Fire Range	74732736	32404	747399.00	2273601.00	0	20mm Projectile	U.S. PROJECTILE, 20-MM, HE, M97
Naval Gun Fire Range	74732736	32402	747354.38	2273694.10	0	Bomb	U.S. BOMB, 500-LB, DEMOLITION, HE, AN-M43 & AN-M64
Naval Gun Fire Range	74732736	32406	747399.00	2273601.00	0	OE Component	U.S. FUZE, PROJECTILE, AD, MK 43, MK 54, MK 55, AND MK 89
Naval Gun Fire Range	74732736	32403	747399.00	2273601.00	0	Raw Explosives	RAW EXPLOSIVES
Naval Gun Fire Range	74732737	32422	747312.00	2273780.00	0	Bomb	U.S. BOMB, 25-LB, PRACTICE, MK 76
Naval Gun Fire Range	74732737	32420	747396.00	2273736.00	0	Mortar	U.S. CARTRIDGE, 60-MM, ILLUMINATION, M83
Naval Gun Fire Range	74732737	32417	747307.90	2273736.90	0	OE Component	U.S. FUZE, PROJECTILE, PROXIMITY (VT), MK 73
Naval Gun Fire Range	74732737	32415	747308.24	2273737.50	0	Projectile	U.S. PROJECTILE, 5-IN/54, HE, MK 64
Naval Gun Fire Range	74732737	32416	747308.09	2273737.90	0	Projectile	U.S. PROJECTILE, 5-IN, HE, MK 52
Naval Gun Fire Range	74732737	32418	747309.12	2273738.20	0	Projectile	U.S. PROJECTILE, 5-IN, HE, MK 35
Naval Gun Fire Range	74732737	32419	747306.00	2273735.00	0	Rocket	U.S. WARHEAD, ROCKET, 2.75-IN, HE-FRAG, M151
Naval Gun Fire Range	74732738	32565	747301.00	2273899.00	0	20mm Projectile	U.S. PROJECTILE, 20-MM, HE, M97
Naval Gun Fire Range	74732738	32562	747301.08	2273898.60	0	Projectile	U.S. PROJECTILE, 5-IN, HE, MK 35
Naval Gun Fire Range	74732738	32566	747301.00	2273899.00	0	Propellant	PROPELLANT
Naval Gun Fire Range	74732738	32563	747301.00	2273898.00	0	Small Arms	SMALL ARMS
Naval Gun Fire Range	74732739	32561	747311.64	2273983.80	0	Mortar	U.S. CARTRIDGE, 60-MM, SMOKE, WP, M302
Naval Gun Fire Range	74732740	19354	747301.00	2274099.00	0	20mm Projectile	U.S. PROJECTILE, 20-MM, HE, M97
Naval Gun Fire Range	74732740	19351	747398.55	2274061.80	0	Mortar	U.S. CARTRIDGE, 60-MM, SMOKE, WP, M302
Naval Gun Fire Range	74732740	19352	747340.77	2274066.20	0	Projectile	CANADIAN PROJECTILE, 3-IN, PRACTICE, MK 33
Naval Gun Fire Range	74732740	19353	747305.04	2274063.40	0	Projectile	U.S. PROJECTILE, 3-IN, HE, MK 31
Naval Gun Fire Range	74732740	19360	747351.08	2274060.90	0	Projectile	U.S. PROJECTILE, 3-IN, APHE, MK 29

Data query completed 9/7/04  
Sorted by GMU



UXO Summary  
Tier One and Tier Two UXO-Cleared Areas

Work Area	GMU	Barcode ID	UTMX	UTMY	Depth (Inches)	UXO Type	UXO Nomenclature
Naval Gun Fire Range	74732740	19356	747301.00	2274099.00	0	Propellant	PROPELLANT
Naval Gun Fire Range	74732740	19355	747301.00	2274099.00	0	Small Arms	SMALL ARMS
Naval Gun Fire Range	74732741	19333	747301.00	2274199.00	0	20mm Projectile	U.S. PROJECTILE, 20-MM, HE, M97
Naval Gun Fire Range	74732741	19329	747374.51	2274191.70	0	Mortar	U.S. CARTRIDGE, 81-MM, SMOKE, WP, M57
Naval Gun Fire Range	74732741	19330	747360.57	2274145.40	0	Projectile	U.S. PROJECTILE, 5-IN, ILLUMINATION, MK 30
Naval Gun Fire Range	74732741	19331	747331.19	2274135.30	0	Projectile	U.S. PROJECTILE, 5-IN, APHE, MK 32
Naval Gun Fire Range	74732741	19332	747331.05	2274129.80	0	Projectile	U.S. PROJECTILE, 3-IN, HE, MK 31
Naval Gun Fire Range	74732741	19334	747301.00	2274199.00	0	Small Arms	SMALL ARMS
Naval Gun Fire Range	74732742	19313	747399.00	2274201.00	0	20mm Projectile	U.S. PROJECTILE, 20-MM, HE, M97
Naval Gun Fire Range	74732742	19309	747309.89	2274204.50	0	Mortar	U.S. CARTRIDGE, 81-MM, SMOKE, WP, M57
Naval Gun Fire Range	74732742	19310	747339.65	2274221.80	0	Projectile	U.S. PROJECTILE, 3-IN, AA, MK 27 (HE)
Naval Gun Fire Range	74732742	19311	747379.44	2274226.90	0	Projectile	U.S. PROJECTILE, 5-IN, HE, MK 35
Naval Gun Fire Range	74732742	19312	747392.61	2274285.40	0	Projectile	U.S. PROJECTILE, 3-IN, HE, MK 31
Naval Gun Fire Range	74732742	19314	747399.00	2274201.00	0	Small Arms	SMALL ARMS
Naval Gun Fire Range	74732743	19296	747301.00	2274301.00	0	20mm Projectile	U.S. PROJECTILE, 20-MM, HE, M97
Naval Gun Fire Range	74732743	19293	747355.61	2274348.10	0	Bomb	U.S. BOMB, 25-LB, PRACTICE, MK 76
Naval Gun Fire Range	74732743	19291	747388.29	2274391.00	0	OE Component	BOOSTER
Naval Gun Fire Range	74732743	19299	747301.00	2274301.00	0	OE Component	U.S. FUZE, PROJECTILE, PD, MK 30
Naval Gun Fire Range	74732743	19290	747381.12	2274364.70	0	Projectile	U.S. PROJECTILE, 5-IN, PRACTICE, MK61
Naval Gun Fire Range	74732743	19292	747371.45	2274384.30	0	Projectile	U.S. PROJECTILE, 40-MM, HE, MK 1, MK 2, & MK 3
Naval Gun Fire Range	74732743	19294	747359.88	2274387.20	0	Projectile	U.S. PROJECTILE, 5-IN, HE, MK 35
Naval Gun Fire Range	74732743	19295	747339.48	2274392.20	0	Projectile	U.S. PROJECTILE, 5-IN, HE, MK 35
Naval Gun Fire Range	74732743	19298	747301.00	2274301.00	0	Propellant	PROPELLANT
Naval Gun Fire Range	74732743	19297	747301.00	2274301.00	0	Small Arms	SMALL ARMS
North Coast	74732767	39881	747399.00	2276701.00	0	20mm Projectile	U.S. PROJECTILE, 20-MM, HE, M97
North Coast	74732767	31915	747350.14	2276741.90	0	OE Component	U.S. FUZE, PROJECTILE, BD, MK 83
North Coast	74732767	39882	747399.00	2276701.00	0	OE Component	U.S. FUZE, PROJECTILE, BD, M66
North Coast	74732767	39880	747354.00	2276790.00	0	Projectile	U.S. PROJECTILE, 3-IN, APHE, MK 29
North Coast	74732767	31914	747350.54	2276740.40	0	Rocket	U.S. ROCKET, 5.0-IN, BOMBARDMENT, MK 50 (BOMBROC) with WARHEAD, MK 10
North Coast	74732767	39877	747311.32	2276781.00	0	Rocket	ROCKET, 4.5-IN, BARRAGE, MK 3
North Coast	74732767	39878	747360.00	2276704.00	0	Rocket	ROCKET, 4.5-IN, BARRAGE, MK 3
North Coast	74732767	39879	747364.00	2276703.00	0	Rocket	U.S. ROCKET, 5.0-IN, BOMBARDMENT, MK 50 (BOMBROC) with WARHEAD, MK 10
North Coast	74732768	31917	747399.00	2276843.00	0	Projectile	U.S. CARTRIDGE, 30-MM, HEI, PGU-13/B
North Coast	74732769	39885	747344.00	2276919.00	0	20mm Projectile	U.S. PROJECTILE, 20-MM, HE, M97
North Coast	74732769	39883	747308.00	2276924.00	0	Projectile	U.S. PROJECTILE, 3-IN, APHE, MK 29
North Coast	74732769	39884	747303.00	2276984.00	0	Projectile	CANADIAN PROJECTILE, 3-IN, HE, MK 33
Waikahalulu	74742701	38061	747489.00	2270101.00	0	Projectile	U.S. PROJECTILE, 5-IN, SMOKE-PUFF, MK 52
Waikahalulu	74742702	38134	747406.00	2270227.00	0	Projectile	U.S. PROJECTILE, 5-IN, HE, MK 35
Waikahalulu	74742702	38135	747449.00	2270297.00	0	Projectile	U.S. PROJECTILE, 5-IN, HE, MK 35
Waikahalulu	74742715	28154	747499.00	2271595.00	0	20mm Projectile	U.S. PROJECTILE, 20-MM, HE, M97
Waikahalulu	74742715	28153	747499.00	2271595.00	0	Propellant	PROPELLANT
Waikahalulu	74742715	28152	747499.00	2271595.00	0	Small Arms	SMALL ARMS
Waikahalulu	74742716	28158	747499.00	2271601.00	0	20mm Projectile	U.S. PROJECTILE, 20-MM, HE, M97
Waikahalulu	74742716	28155	747445.54	2271601.10	0	OE Component	U.S. FUZE, PROJECTILE, BD, MK 19, MK 20, MK 21, MK 28, MK 48, & MK 64
Waikahalulu	74742716	28157	747499.00	2271601.00	0	Propellant	PROPELLANT

Data query completed 9/7/04  
Sorted by GMU

UXO Summary  
Tier One and Tier Two UXO-Cleared Areas

Work Area	GMU	Barcode ID	UTMX	UTMY	Depth (Inches)	UXO Type	UXO Nomenclature
Waikahalulu	74742716	28156	747499.00	2271601.00	0	Small Arms	SMALL ARMS
Waikahalulu	74742717	28151	747499.00	2271799.00	0	20mm Projectile	U.S. PROJECTILE, 20-MM, HE, M97
Waikahalulu	74742717	28149	747499.00	2271799.00	0	Propellant	PROPELLANT
Waikahalulu	74742717	28148	747405.25	2271772.70	0	Rocket	U.S. WARHEAD, ROCKET, 2.75-IN, FRAG, MK 1
Waikahalulu	74742717	28150	747499.00	2271799.00	0	Small Arms	SMALL ARMS
Waikahalulu	74742718	28143	747499.00	2271801.00	0	20mm Projectile	U.S. PROJECTILE, 20-MM, HE, M97
Waikahalulu	74742718	28144	747409.21	2271898.70	0	Bomb	U.S. BOMB, 100-LB, GP, AN-M30
Waikahalulu	74742718	28141	747499.00	2271801.00	0	Propellant	PROPELLANT
Waikahalulu	74742718	28145	747428.18	2271885.30	0	Rocket	U.S. WARHEAD, ROCKET, 2.75-IN, SMOKE, WP, M156
Waikahalulu	74742718	28146	747437.15	2271876.20	0	Rocket	U.S. WARHEAD, ROCKET, 2.75-IN, FRAG, MK 1
Waikahalulu	74742718	28147	747498.65	2271843.00	0	Rocket	U.S. WARHEAD, ROCKET, 2.75-IN, HE-FRAG, M151
Waikahalulu	74742718	28142	747499.00	2271801.00	0	Small Arms	SMALL ARMS
Waikahalulu	74742719	28162	747499.02	2271900.00	0	20mm Projectile	U.S. PROJECTILE, 20-MM, HE, M97
Waikahalulu	74742719	28161	747464.27	2271954.70	0	Bomb	U.S. BOMB, 25-LB, PRACTICE, MK 76
Waikahalulu	74742719	28164	747499.02	2271900.00	0	Propellant	PROPELLANT
Waikahalulu	74742719	28159	747402.67	2271992.20	0	Pyrotechnics	U.S. FLARE, AIRCRAFT, PARACHUTE, MK45
Waikahalulu	74742719	28160	747407.41	2271998.20	0	Pyrotechnics	U.S. FLARE, AIRCRAFT, PARACHUTE, MK45
Waikahalulu	74742719	28163	747499.02	2271900.00	0	Small Arms	SMALL ARMS
Naval Gun Fire Range	74742720	23125	747598.99	2272099.00	0	20mm Projectile	U.S. PROJECTILE, 20-MM, HE, M97
Naval Gun Fire Range	74742720	23129	747595.00	2272099.00	0	Bomb	U.S. BOMB, 25-LB, PRACTICE, MK 76
Naval Gun Fire Range	74742720	23127	747599.06	2272099.50	0	Propellant	PROPELLANT
Naval Gun Fire Range	74742720	23126	747599.41	2272099.20	0	Small Arms	SMALL ARMS
Naval Gun Fire Range	74742721	23209	747499.08	2272199.60	0	20mm Projectile	U.S. PROJECTILE, 20-MM, HE, M97
Naval Gun Fire Range	74742721	23206	747475.18	2272103.70	0	Bomb	U.S. BOMB, 23-LB, FRAG, AN-M40 & M72
Naval Gun Fire Range	74742721	23203	747477.26	2272155.80	0	Mortar	U.S. PROJECTILE, 81-MM, HE, M374
Naval Gun Fire Range	74742721	23208	747428.41	2272165.70	0	Mortar	U.S. PROJECTILE, 60-MM, TP, M50
Naval Gun Fire Range	74742721	23207	747445.33	2272156.80	0	OE Component	FUZE, BD, M530
Naval Gun Fire Range	74742721	23204	747457.66	2272123.70	0	Projectile	U.S. CARTRIDGE, 40-MM, HE, M383, M384, & M677
Naval Gun Fire Range	74742721	23205	747455.47	2272107.20	0	Projectile	U.S. CARTRIDGE, 106-MM, HEAT, M344
Naval Gun Fire Range	74742722	23108	747499.00	2272210.00	0	20mm Projectile	U.S. PROJECTILE, 20-MM, HE, M97
Naval Gun Fire Range	74742722	23103	747412.00	2272214.00	0	Bomb	U.S. BOMB, 25-LB, PRACTICE, MK 76
Naval Gun Fire Range	74742722	23104	747424.00	2272242.00	0	Bomb	U.S. BOMB, 25-LB, PRACTICE, MK 76
Naval Gun Fire Range	74742722	23105	747452.00	2272232.00	0	Bomb	U.S. BOMB, 25-LB, PRACTICE, MK 76
Naval Gun Fire Range	74742722	23091	747488.37	2272238.60	0	Mortar	U.S. PROJECTILE, 81-MM, HE, M374
Naval Gun Fire Range	74742722	23092	747439.92	2272223.20	0	Mortar	U.S. PROJECTILE, 60-MM, HE, M49
Naval Gun Fire Range	74742722	23093	747427.00	2272259.00	0	Mortar	U.S. CARTRIDGE, 60-MM, ILLUMINATION, M83
Naval Gun Fire Range	74742722	23094	747469.00	2272211.00	0	Mortar	U.S. CARTRIDGE, 60-MM, ILLUMINATION, M83
Naval Gun Fire Range	74742722	23095	747444.00	2272284.00	0	Mortar	U.S. CARTRIDGE, 60-MM, ILLUMINATION, M83
Naval Gun Fire Range	74742722	23096	747455.00	2272271.00	0	Mortar	U.S. CARTRIDGE, 60-MM, ILLUMINATION, M83
Naval Gun Fire Range	74742722	23097	747484.00	2272279.00	0	Mortar	U.S. CARTRIDGE, 81-MM, ILLUMINATION, M301
Naval Gun Fire Range	74742722	23098	747476.00	2272268.00	0	OE Component	U.S. FUZE, PROJECTILE, BD, MK 19, MK 20, MK 21, MK 28, MK 48, & MK 64
Naval Gun Fire Range	74742722	23099	747443.00	2272239.00	0	OE Component	U.S. FUZE, PROJECTILE, BD, MK 19, MK 20, MK 21, MK 28, MK 48, & MK 64
Naval Gun Fire Range	74742722	23100	747490.00	2272291.00	0	OE Component	U.S. FUZE, PROJECTILE, BD, MK 19, MK 20, MK 21, MK 28, MK 48, & MK 64
Naval Gun Fire Range	74742722	23101	747408.00	2272272.00	0	Projectile	U.S. PROJECTILE, 5-IN, HE, MK 35

Data query completed 9/7/04  
Sorted by GMU

UXO Summary  
Tier One and Tier Two UXO-Cleared Areas

Work Area	GMU	Barcode ID	UTMX	UTMY	Depth (Inches)	UXO Type	UXO Nomenclature
Naval Gun Fire Range	74742722	23102	747426.00	2272281.00	0	Projectile	U.S. PROJECTILE, 5-IN, HE, MK 35
Naval Gun Fire Range	74742722	23109	747498.93	2272208.40	0	Propellant	PROPELLANT
Naval Gun Fire Range	74742722	23106	747477.00	2272282.00	0	Rocket	U.S. WARHEAD, ROCKET, 2.75-IN, FRAG, MK 1
Naval Gun Fire Range	74742722	23107	747453.00	2272250.00	0	Rocket	U.S. WARHEAD, ROCKET, 2.75-IN, FRAG, MK 1
Naval Gun Fire Range	74742723	25166	747401.00	2272399.00	0	20mm Projectile	U.S. PROJECTILE, 20-MM, HE, M97
Naval Gun Fire Range	74742723	25164	747434.00	2272391.00	0	OE Component	BALL ASSEMBLY, DRAGON
Naval Gun Fire Range	74742723	25165	747447.00	2272361.00	0	Projectile	U.S. CARTRIDGE, 40-MM, HE, M383, M384, & M677
Naval Gun Fire Range	74742724	23297	747498.32	2272497.80	0	20mm Projectile	U.S. PROJECTILE, 20-MM, HE, M97
Naval Gun Fire Range	74742724	23293	747431.38	2272442.70	0	Guided Missile	U.S. GUIDED MISSILE, PRACTICE, M223 & M231 (DRAGON)
Naval Gun Fire Range	74742724	23296	747421.34	2272425.70	0	Guided Missile	U.S. GUIDED MISSILE, PRACTICE, M223 & M231 (DRAGON)
Naval Gun Fire Range	74742724	23286	747442.16	2272487.20	0	Mortar	U.S. PROJECTILE, 81-MM, HE, M374
Naval Gun Fire Range	74742724	23287	747409.38	2272494.80	0	Mortar	U.S. PROJECTILE, 60-MM, HE, M49
Naval Gun Fire Range	74742724	23288	747403.54	2272484.30	0	Mortar	U.S. PROJECTILE, 60-MM, HE, M49
Naval Gun Fire Range	74742724	23289	747481.25	2272463.70	0	Mortar	U.S. PROJECTILE, 60-MM, HE, M49
Naval Gun Fire Range	74742724	23291	747437.49	2272456.20	0	Mortar	U.S. CARTRIDGE, 81-MM, ILLUMINATION, M301
Naval Gun Fire Range	74742724	23292	747437.26	2272458.30	0	Mortar	U.S. CARTRIDGE, 81-MM, ILLUMINATION, M301
Naval Gun Fire Range	74742724	23294	747434.23	2272439.70	0	Mortar	U.S. CARTRIDGE, 81-MM, ILLUMINATION, M301
Naval Gun Fire Range	74742724	23295	747487.54	2272471.90	0	Mortar	U.S. CARTRIDGE, 60-MM, ILLUMINATION, M83
Naval Gun Fire Range	74742724	23290	747446.02	2272483.40	0	OE Component	U.S. FUZE, ROCKET, NOSE, PD, M423 & M427
Naval Gun Fire Range	74742724	23300	747498.65	2272498.40	0	OE Component	BALL ASSEMBLY, DRAGON
Naval Gun Fire Range	74742724	23299	747499.14	2272498.60	0	Propellant	PROPELLANT
Naval Gun Fire Range	74742724	23298	747499.13	2272498.50	0	Small Arms	SMALL ARMS
Naval Gun Fire Range	74742725	23336	747498.23	2272599.30	0	20mm Projectile	U.S. PROJECTILE, 20-MM, HE, M97
Naval Gun Fire Range	74742725	23333	747419.00	2272561.00	0	Bomb	U.S. BOMB, 25-LB, PRACTICE, MK 76
Naval Gun Fire Range	74742725	23334	747444.00	2272558.00	0	Bomb	U.S. BOMB, 10-LB, INCENDIARY, PT1, M74
Naval Gun Fire Range	74742725	23335	747473.00	2272522.00	0	Bomb	U.S. BOMB, 25-LB, PRACTICE, MK 76
Naval Gun Fire Range	74742725	23329	747471.89	2272530.00	0	Mortar	U.S. PROJECTILE, 81-MM, HE, M374
Naval Gun Fire Range	74742725	23330	747477.35	2272585.70	0	Mortar	U.S. PROJECTILE, 60-MM, HE, M49
Naval Gun Fire Range	74742725	23332	747405.33	2272563.70	0	Mortar	U.S. CARTRIDGE, 81-MM, SMOKE, WP, M375
Naval Gun Fire Range	74742725	23331	747408.41	2272567.20	0	OE Component	U.S. BOMB, IGNITER, WP, M13, M14, & AN-M15
Naval Gun Fire Range	74742725	23339	747497.74	2272598.50	0	Propellant	PROPELLANT
Naval Gun Fire Range	74742725	23340	747497.28	2272597.70	0	Raw Explosives	RAW EXPLOSIVES
Naval Gun Fire Range	74742725	23337	747498.38	2272598.80	0	Small Arms	SMALL ARMS
Naval Gun Fire Range	74742726	18464	747403.00	2272608.00	0	20mm Projectile	U.S. PROJECTILE, 20-MM, HE, M97
Naval Gun Fire Range	74742726	18466	747416.00	2272629.00	0	Mortar	U.S. PROJECTILE, 60-MM, PRACTICE, M49
Naval Gun Fire Range	74742726	18468	747418.93	2272618.60	0	Mortar	U.S. PROJECTILE, 60-MM, PRACTICE, M49
Naval Gun Fire Range	74742726	18460	747452.00	2272619.00	0	OE Component	U.S. BOMB, SIGNAL CARTRIDGE, CXU-3/B, MK 4 & MK 5
Naval Gun Fire Range	74742726	18461	747400.02	2272600.00	0	OE Component	U.S. BOMB, SIGNAL CARTRIDGE, CXU-3/B, MK 4 & MK 5
Naval Gun Fire Range	74742726	18467	747482.82	2272632.90	0	OE Component	U.S. FUZE, PROJECTILE, MT, MK 342
Naval Gun Fire Range	74742726	18459	747413.00	2272646.00	0	Projectile	U.S. PROJECTILE, 5-IN, PRACTICE, MK61
Naval Gun Fire Range	74742726	18457	747485.00	2272674.00	0	Propellant	MOTOR, ROCKET (UNKNOWN MK)
Naval Gun Fire Range	74742726	18463	747403.00	2272608.00	0	Propellant	PROPELLANT
Naval Gun Fire Range	74742726	18458	747467.00	2272677.00	0	Rocket	U.S. WARHEAD, ROCKET, 2.75-IN, FRAG, MK 1
Naval Gun Fire Range	74742726	18465	747403.00	2272608.00	0	Small Arms	SMALL ARMS

Data query completed 9/7/04  
Sorted by GMU

UXO Summary  
Tier One and Tier Two UXO-Cleared Areas

Work Area	GMU	Barcode ID	UTMX	UTMY	Depth (Inches)	UXO Type	UXO Nomenclature
Naval Gun Fire Range	74742727	18479	747498.00	2272705.00	0	20mm Projectile	U.S. PROJECTILE, 20-MM, HE, M97
Naval Gun Fire Range	74742727	18484	747420.00	2272701.00	0	Bomb	U.S. BOMB, 25-LB, PRACTICE, MK 76
Naval Gun Fire Range	74742727	18481	747413.00	2272781.00	0	OE Component	U.S. FUZE, PROJECTILE, PD, MK 30
Naval Gun Fire Range	74742727	18482	747498.00	2272705.00	0	Propellant	PROPELLANT
Naval Gun Fire Range	74742727	18483	747417.00	2272785.00	0	Rocket	U.S. WARHEAD, ROCKET, 2.75-IN, FRAG, MK 1
Naval Gun Fire Range	74742728	7097	747402.75	2272799.90	0	20mm Projectile	U.S. PROJECTILE, 20-MM, HE, M97
Naval Gun Fire Range	74742728	7098	747481.89	2272833.60	0	Bomb	U.S. BOMB, 25-LB, PRACTICE, MK 76
Naval Gun Fire Range	74742728	7095	747402.08	2272799.80	0	Propellant	PROPELLANT
Naval Gun Fire Range	74742728	35336	747499.00	2272801.00	0	Propellant	PROPELLANT
Naval Gun Fire Range	74742728	7096	747402.58	2272799.40	0	Small Arms	SMALL ARMS
K-1 Road	74742729	7113	747499.72	2272900.90	0	20mm Projectile	PROJECTILE, 20-MM (UNKNOWN MK)
K-1 Road	74742729	7115	747498.98	2272900.80	0	Propellant	PROPELLANT
K-1 Road	74742729	7114	747499.32	2272900.60	0	Small Arms	SMALL ARMS
Naval Gun Fire Range	74742729	35338	747499.00	2272999.00	0	20mm Projectile	U.S. PROJECTILE, 20-MM, HE, M97
Naval Gun Fire Range	74742729	35339	747450.00	2272960.00	0	OE Component	BOOSTER
Naval Gun Fire Range	74742729	35337	747499.00	2272999.00	0	Small Arms	SMALL ARMS
Naval Gun Fire Range	74742730	27192	747499.51	2273024.80	0	Mortar	U.S. PROJECTILE, 81-MM, HE, M374
Naval Gun Fire Range	74742730	27191	747495.27	2273022.90	0	OE Component	U.S. BOMB, IGNITER, WP, M23
Naval Gun Fire Range	74742730	27194	747401.00	2273001.00	0	Propellant	PROPELLANT
Naval Gun Fire Range	74742730	27195	747401.00	2273001.00	0	Raw Explosives	RAW EXPLOSIVES
Naval Gun Fire Range	74742730	27193	747401.00	2273001.00	0	Small Arms	SMALL ARMS
Naval Gun Fire Range	74742733	27185	747499.00	2273399.00	0	20mm Projectile	U.S. PROJECTILE, 20-MM, HE, M97
Naval Gun Fire Range	74742733	27184	747499.00	2273399.00	0	Propellant	PROPELLANT
Naval Gun Fire Range	74742733	27183	747431.42	2273388.00	0	Rocket	U.S. ROCKET, 66-MM, LAW, M72
Naval Gun Fire Range	74742733	27186	747499.00	2273399.00	0	Small Arms	SMALL ARMS
Naval Gun Fire Range	74742734	27190	747499.00	2273401.00	0	Bomb	U.S. BOMB, 25-LB, PRACTICE, MK 76
Naval Gun Fire Range	74742734	27187	747490.66	2273476.20	0	Mortar	U.S. PROJECTILE, 60-MM, TP, M50
Naval Gun Fire Range	74742734	27188	747491.08	2273475.10	0	Mortar	U.S. PROJECTILE, 60-MM, HE, M49
Naval Gun Fire Range	74742734	27189	747499.00	2273401.00	0	Small Arms	SMALL ARMS
Naval Gun Fire Range	74742735	32172	747499.00	2273501.00	0	20mm Projectile	U.S. PROJECTILE, 20-MM, HE, M97
Naval Gun Fire Range	74742735	32168	747460.59	2273584.30	0	Mortar	U.S. PROJECTILE, 81-MM, HE, M374
Naval Gun Fire Range	74742735	32169	747460.24	2273585.20	0	Mortar	U.S. PROJECTILE, 81-MM, HE, M374
Naval Gun Fire Range	74742735	32166	747466.16	2273542.80	0	OE Component	U.S. BOMB, IGNITER, WP, M23
Naval Gun Fire Range	74742735	32170	747476.91	2273581.60	0	OE Component	U.S. BOMB, IGNITER, WP, M23
Naval Gun Fire Range	74742735	32171	747493.84	2273564.10	0	Projectile	U.S. PROJECTILE, 5-IN, HE, MK 41
Naval Gun Fire Range	74742735	22000	747480.69	2273525.20	0	Raw Explosives	DETONATING CORD, M456 AND DEMOLITION BLOCK, M3 (COMPOSITION C-3, C-4) (MK 35 DEMO KIT)
Naval Gun Fire Range	74742735	32175	747499.00	2273501.00	0	Raw Explosives	RAW EXPLOSIVES
Naval Gun Fire Range	74742735	32167	747481.38	2273539.30	0	Rocket	ROCKET, 5-IN, AIRCRAFT, HE, MK 1
Naval Gun Fire Range	74742735	32174	747499.00	2273501.00	0	Small Arms	SMALL ARMS
Naval Gun Fire Range	74742736	32412	747401.00	2273601.00	0	20mm Projectile	U.S. PROJECTILE, 20-MM, HE, M97
Naval Gun Fire Range	74742736	32408	747433.89	2273688.70	0	OE Component	U.S. BOMB, IGNITER, WP, M23
Naval Gun Fire Range	74742736	32410	747421.00	2273693.00	0	OE Component	U.S. FUZE, PROJECTILE, BD, MK 19, MK 20, MK 21, MK 28, MK 48, & MK 64
Naval Gun Fire Range	74742736	32407	747418.64	2273657.30	0	Projectile	U.S. PROJECTILE, 5-IN, HE, MK 35
Naval Gun Fire Range	74742736	32411	747457.00	2273691.00	0	Propellant	U.S. MOTOR, ROCKET, 5.0-IN, HE, MK 16, MK 71, & MK 81 (ZUNI)

Data query completed 9/7/04  
Sorted by GMU

UXO Summary  
Tier One and Tier Two UXO-Cleared Areas

Work Area	GMU	Barcode ID	UTMX	UTMY	Depth (Inches)	UXO Type	UXO Nomenclature
Naval Gun Fire Range	74742736	32413	747457.00	2273691.00	0	Propellant	U.S. MOTOR, ROCKET, 5.0-IN, HE, MK 16, MK 71, & MK 81 (ZUNI)
Naval Gun Fire Range	74742736	32414	747457.00	2273691.00	0	Propellant	U.S. MOTOR, ROCKET, 5.0-IN, HE, MK 16, MK 71, & MK 81 (ZUNI)
Naval Gun Fire Range	74742737	32313	747499.00	2273799.00	0	20mm Projectile	U.S. PROJECTILE, 20-MM, HE, M97
Naval Gun Fire Range	74742737	32305	747452.49	2273749.20	0	Mortar	U.S. PROJECTILE, 60-MM, TP, M50
Naval Gun Fire Range	74742737	32306	747497.53	2273719.90	0	Mortar	U.S. PROJECTILE, 81-MM, HE, M374
Naval Gun Fire Range	74742737	32307	747404.00	2273794.00	0	Mortar	U.S. CARTRIDGE, 60-MM, ILLUMINATION, M83
Naval Gun Fire Range	74742737	32311	747499.00	2273799.00	0	Projectile	U.S. PROJECTILE, 40-MM, PRACTICE, M385
Naval Gun Fire Range	74742737	32304	747464.00	2273748.00	0	Propellant	U.S. MOTOR, ROCKET, 5.0-IN, HE, MK 16, MK 71, & MK 81 (ZUNI)
Naval Gun Fire Range	74742737	32309	747498.00	2273719.00	0	Propellant	U.S. MOTOR, ROCKET, 2.75-IN, MKS 1, 2, 3, AND 4, AND MK 40
Naval Gun Fire Range	74742737	32314	747499.00	2273799.00	0	Propellant	PROPELLANT
Naval Gun Fire Range	74742737	32308	747403.00	2273796.00	0	Rocket	U.S. WARHEAD, ROCKET, 2.75-IN, FLARE, M257 & M278
Naval Gun Fire Range	74742737	32310	747499.00	2273799.00	0	Small Arms	SMALL ARMS
Naval Gun Fire Range	74742738	32325	747411.00	2273852.00	0	Mortar	U.S. CARTRIDGE, 60-MM, ILLUMINATION, M83
Naval Gun Fire Range	74742738	32326	747414.00	2273831.00	0	Mortar	U.S. CARTRIDGE, 60-MM, ILLUMINATION, M83
Naval Gun Fire Range	74742738	32330	747484.76	2273881.20	0	Projectile	U.S. PROJECTILE, 5-IN, SMOKE-PUFF, MK 52
Naval Gun Fire Range	74742738	32328	747474.00	2273876.00	0	Propellant	PROPELLANT
Naval Gun Fire Range	74742738	32329	747471.00	2273873.00	0	Propellant	PROPELLANT
Naval Gun Fire Range	74742739	32322	747495.00	2273904.00	0	20mm Projectile	U.S. PROJECTILE, 20-MM, HE, M97
Naval Gun Fire Range	74742739	32321	747455.33	2273977.10	0	Mortar	U.S. PROJECTILE, 60-MM, TP, M50
Naval Gun Fire Range	74742739	32320	747454.81	2273988.00	0	Projectile	U.S. PROJECTILE, 5-IN, HE, MK 35
Naval Gun Fire Range	74742739	32323	747495.00	2273904.00	0	Small Arms	SMALL ARMS
Naval Gun Fire Range	74742740	19084	747499.00	2274001.00	0	20mm Projectile	U.S. PROJECTILE, 20-MM, HE, M97
Naval Gun Fire Range	74742740	19081	747406.58	2274010.20	0	Projectile	U.S. PROJECTILE, 5-IN, HE, MK 35
Naval Gun Fire Range	74742740	19083	747466.37	2274098.50	0	Projectile	U.S. PROJECTILE, 3-IN, AA, MK 27 (HE)
Naval Gun Fire Range	74742740	19085	747499.00	2274001.00	0	Small Arms	SMALL ARMS
Naval Gun Fire Range	74742741	19121	747402.00	2274103.00	0	20mm Projectile	U.S. PROJECTILE, 20-MM, HE, M97
Naval Gun Fire Range	74742741	19118	747410.81	2274168.30	0	OE Component	BOOSTER
Naval Gun Fire Range	74742741	19116	747407.92	2274177.10	0	Projectile	U.S. CARTRIDGE, 106-MM, HEAT, M344
Naval Gun Fire Range	74742741	19117	747409.21	2274167.70	0	Projectile	U.S. PROJECTILE, 3-IN, APHE, MK 29
Naval Gun Fire Range	74742741	19122	747402.00	2274103.00	0	Propellant	PROPELLANT
Naval Gun Fire Range	74742741	27271	747401.00	2274101.00	0	Raw Explosives	RAW EXPLOSIVES
Naval Gun Fire Range	74742742	19107	747495.00	2274205.00	0	20mm Projectile	U.S. PROJECTILE, 20-MM, HE, M97
Naval Gun Fire Range	74742742	19106	747463.85	2274296.10	0	OE Component	U.S. FUZE, PROJECTILE, PD, MK 30
Naval Gun Fire Range	74742742	19104	747476.18	2274298.90	0	Projectile	U.S. PROJECTILE, 40-MM, HE, MK 1, MK 2, & MK 3
Naval Gun Fire Range	74742742	19105	747448.01	2274299.80	0	Rocket	U.S. WARHEAD, ROCKET, 2.75-IN, FRAG, MK 1
Naval Gun Fire Range	74742742	19108	747495.00	2274205.00	0	Small Arms	SMALL ARMS
Naval Gun Fire Range	74742743	19098	747495.00	2274301.00	0	20mm Projectile	U.S. PROJECTILE, 20-MM, HE, M97
Naval Gun Fire Range	74742743	19093	747453.39	2274370.20	0	Mortar	U.S. CARTRIDGE, 60-MM, ILLUMINATION, M83
Naval Gun Fire Range	74742743	19092	747454.03	2274370.00	0	OE Component	U.S. BOMB, IGNITER, WP, M23
Naval Gun Fire Range	74742743	19095	747411.26	2274368.80	0	Projectile	CANADIAN PROJECTILE, 3-IN, HE, MK 33
Naval Gun Fire Range	74742743	19096	747456.28	2274362.70	0	Projectile	U.S. PROJECTILE, 5-IN, HE, MK 35
Naval Gun Fire Range	74742743	19097	747461.77	2274355.00	0	Pyrotechnics	U.S. FLARE, AIRCRAFT, PARACHUTE, MK45
Naval Gun Fire Range	74742743	19099	747495.00	2274301.00	0	Small Arms	SMALL ARMS

Data query completed 9/7/04  
Sorted by GMU

UXO Summary  
Tier One and Tier Two UXO-Cleared Areas

Work Area	GMU	Barcode ID	UTMX	UTMY	Depth (Inches)	UXO Type	UXO Nomenclature
North Coast	74742769	31922	747493.55	2276908.20	0	Bomb	U.S. BOMB, 100-LB, GP, AN-M30
North Coast	74742769	31920	747412.76	2276980.70	0	Projectile	U.S. PROJECTILE, 5-IN, HE, MK 35
North Coast	74742769	31921	747485.07	2276901.40	0	Projectile	BRITISH PROJECTILE, 4.5-IN, HE, N1A2
North Coast	74742770	31930	747401.00	2277001.00	0	20mm Projectile	U.S. PROJECTILE, 20-MM, HE, M97
North Coast	74742770	31931	747401.00	2277001.00	0	Small Arms	SMALL ARMS
Waikahalulu	74752702	40242	747542.15	2270251.90	0	Bomb	U.S. BOMB, 500-LB, GPLD, MK 82 & BLU-111A/B
Waikahalulu	74752702	38137	747588.16	2270216.30	0	Projectile	U.S. PROJECTILE, 5-IN, HE, MK 35
Waikahalulu	74752702	38136	747599.00	2270298.00	0	Propellant	PROPELLANT
Waikahalulu	74752705	30990	747589.00	2270587.00	0	Projectile	U.S. PROJECTILE, 5-IN, APHE, MK 32
Waikahalulu	74752705	30991	747537.00	2270541.00	0	Rocket	U.S. WARHEAD, ROCKET, 2.75-IN, FRAG, MK 1
Waikahalulu	74752706	30989	747500.02	2270699.00	0	20mm Projectile	U.S. PROJECTILE, 20-MM, HE, M97
Waikahalulu	74752706	30987	747527.00	2270641.00	0	Projectile	U.S. PROJECTILE, 106-MM, RECOILLESS, HEP-T, M346
Waikahalulu	74752706	30988	747500.02	2270699.00	0	Small Arms	SMALL ARMS
Waikahalulu	74752707	30999	747513.00	2270734.00	0	Rocket	U.S. WARHEAD, ROCKET, 2.75-IN, SMOKE, WP, M156
Waikahalulu	74752715	28128	747599.00	2271598.00	0	20mm Projectile	U.S. PROJECTILE, 20-MM, HE, M97
Waikahalulu	74752715	28120	747501.00	2271501.00	0	Bomb	U.S. BOMB, 25-LB, PRACTICE / SIMULATED, BDU-33/B
Waikahalulu	74752715	28121	747568.00	2271546.00	0	OE Component	U.S. BOMB, SIGNAL CARTRIDGE, CXU-3/B, MK 4 & MK 5
Waikahalulu	74752715	28123	747566.43	2271519.60	0	OE Component	U.S. BOMB, IGNITER, WP, M23
Waikahalulu	74752715	28122	747589.29	2271505.70	0	Projectile	U.S. CARTRIDGE, 40-MM, HE, M383, M384, & M677
Waikahalulu	74752715	28127	747599.00	2271598.00	0	Propellant	PROPELLANT
Waikahalulu	74752715	28126	747599.00	2271598.00	0	Pyrotechnics	PYROTECHNIC
Waikahalulu	74752715	28125	747599.00	2271598.00	0	Raw Explosives	RAW EXPLOSIVES
Waikahalulu	74752715	28124	747599.00	2271598.00	0	Small Arms	SMALL ARMS
Waikahalulu	74752716	28132	747599.00	2271601.00	0	20mm Projectile	U.S. PROJECTILE, 20-MM, HE, M97
Waikahalulu	74752716	28129	747582.00	2271699.00	0	Mortar	U.S. PROJECTILE, 81-MM, HE, M43
Waikahalulu	74752716	28133	747599.00	2271601.00	0	Propellant	PROPELLANT
Waikahalulu	74752716	28130	747550.00	2271671.00	0	Rocket	U.S. WARHEAD, ROCKET, 2.75-IN, HE-FRAG, M151
Waikahalulu	74752716	28131	747599.00	2271601.00	0	Small Arms	SMALL ARMS
Waikahalulu	74752717	28137	747501.00	2271799.00	0	20mm Projectile	U.S. PROJECTILE, 20-MM, HE, M97
Waikahalulu	74752717	28135	747547.00	2271778.00	0	Projectile	U.S. CARTRIDGE, 40-MM, HE, M383, M384, & M677
Waikahalulu	74752717	28136	747519.00	2271784.00	0	Projectile	U.S. CARTRIDGE, 40-MM, HE, M383, M384, & M677
Waikahalulu	74752717	28139	747501.00	2271799.00	0	Propellant	PROPELLANT
Waikahalulu	74752717	28134	747598.99	2271745.80	0	Rocket	U.S. WARHEAD, ROCKET, 2.75-IN, HE-FRAG, M151
Waikahalulu	74752717	28138	747501.00	2271799.00	0	Small Arms	SMALL ARMS
Waikahalulu	74752719	17897	747599.02	2271900.00	0	20mm Projectile	U.S. PROJECTILE, 20-MM, HE, M97
Waikahalulu	74752719	17896	747578.00	2271932.00	0	OE Component	BOOSTER
Waikahalulu	74752719	17895	747505.00	2271910.00	0	Pyrotechnics	CUP, WP, 2.75-IN ROCKET
Naval Gun Fire Range	74752720	23123	747599.12	2272001.20	0	20mm Projectile	U.S. PROJECTILE, 20-MM, HE, M97
Naval Gun Fire Range	74752720	23120	747537.00	2272070.00	0	Bomb	U.S. BOMB, 25-LB, PRACTICE, MK 76
Naval Gun Fire Range	74752720	23124	747542.19	2272056.80	0	Mortar	U.S. PROJECTILE, 81-MM, HE, M374
Naval Gun Fire Range	74752720	23121	747542.00	2272030.00	0	OE Component	BURSTER TUBE
Naval Gun Fire Range	74752720	23122	747599.06	2272001.70	0	Pyrotechnics	PYROTECHNIC
Naval Gun Fire Range	74752721	23083	747599.13	2272199.00	0	20mm Projectile	U.S. PROJECTILE, 20-MM, HE, M97
Naval Gun Fire Range	74752721	23078	747572.00	2272141.00	0	Bomb	U.S. BOMB, 23-LB, FRAG, AN-M40 & M72

Data query completed 9/7/04  
Sorted by GMU

UXO Summary  
Tier One and Tier Two UXO-Cleared Areas

Work Area	GMU	Barcode ID	UTMX	UTMY	Depth (Inches)	UXO Type	UXO Nomenclature
Naval Gun Fire Range	74752721	23080	747599.10	2272199.00	0	Propellant	PROPELLANT
Naval Gun Fire Range	74752721	23081	747599.14	2272199.00	0	Propellant	PROPELLANT
Naval Gun Fire Range	74752721	23079	747581.00	2272115.00	0	Pyrotechnics	CANDLE MIX
Naval Gun Fire Range	74752721	23082	747599.16	2272199.00	0	Small Arms	SMALL ARMS
Naval Gun Fire Range	74752722	23089	747599.62	2272201.70	0	20mm Projectile	U.S. PROJECTILE, 20-MM, HE, M97
Naval Gun Fire Range	74752722	23057	747514.62	2272288.20	0	Bomb	U.S. BOMB, 25-LB, PRACTICE, MK 76
Naval Gun Fire Range	74752722	23055	747560.36	2272211.70	0	Mortar	U.S. PROJECTILE, 60-MM, HE, M49
Naval Gun Fire Range	74752722	23056	747546.18	2272287.10	0	Mortar	U.S. PROJECTILE, 60-MM, HE, M49
Naval Gun Fire Range	74752722	23085	747599.16	2272201.70	0	Mortar	U.S. CARTRIDGE, 60-MM, ILLUMINATION, M83
Naval Gun Fire Range	74752722	23058	747587.91	2272202.00	0	OE Component	U.S. FUZE, PROJECTILE, BD, MK 19, MK 20, MK 21, MK 28, MK 48, & MK 64
Naval Gun Fire Range	74752722	23084	747599.48	2272201.20	0	Projectile	U.S. CARTRIDGE, 40-MM, HE, M383, M384, & M677
Naval Gun Fire Range	74752722	23087	747599.72	2272201.10	0	Propellant	PROPELLANT
Naval Gun Fire Range	74752722	28904	747597.00	2272216.00	0	Propellant	PROPELLANT
Naval Gun Fire Range	74752722	23086	747599.15	2272201.20	0	Raw Explosives	RAW EXPLOSIVES
Naval Gun Fire Range	74752722	23088	747599.61	2272201.30	0	Small Arms	SMALL ARMS
Naval Gun Fire Range	74752723	23075	747599.08	2272301.20	0	20mm Projectile	U.S. PROJECTILE, 20-MM, HE, M97
Naval Gun Fire Range	74752723	23070	747514.00	2272332.00	0	Bomb	U.S. BOMB, 25-LB, PRACTICE, MK 76
Naval Gun Fire Range	74752723	23071	747533.00	2272397.00	0	Bomb	U.S. BOMB, 25-LB, PRACTICE, MK 76
Naval Gun Fire Range	74752723	23069	747587.61	2272314.30	0	Mortar	U.S. PROJECTILE, 60-MM, HE, M49
Naval Gun Fire Range	74752723	23072	747578.00	2272341.00	0	Mortar	U.S. CARTRIDGE, 60-MM, ILLUMINATION, M83
Naval Gun Fire Range	74752723	23073	747588.00	2272315.00	0	Mortar	U.S. CARTRIDGE, 81-MM, ILLUMINATION, M301
Naval Gun Fire Range	74752723	23064	747574.19	2272334.30	0	Projectile	U.S. PROJECTILE, 5-IN, SMOKE, MK 30 (WP)
Naval Gun Fire Range	74752723	23067	747583.81	2272337.20	0	Projectile	U.S. CARTRIDGE, 40-MM, HE, M383, M384, & M677
Naval Gun Fire Range	74752723	23068	747543.21	2272395.20	0	Projectile	U.S. CARTRIDGE, 40-MM, HE, M383, M384, & M677
Naval Gun Fire Range	74752723	23074	747512.00	2272385.00	0	Projectile	U.S. CARTRIDGE, 40-MM, HE, M383, M384, & M677
Naval Gun Fire Range	74752723	23077	747599.02	2272301.40	0	Small Arms	SMALL ARMS
Naval Gun Fire Range	74752724	23282	747501.86	2272499.10	0	20mm Projectile	U.S. PROJECTILE, 20-MM, HE, M97
Naval Gun Fire Range	74752724	23278	747528.19	2272408.50	0	Mortar	U.S. PROJECTILE, 81-MM, HE, M374
Naval Gun Fire Range	74752724	23280	747576.92	2272484.20	0	Mortar	U.S. CARTRIDGE, 60-MM, ILLUMINATION, M83
Naval Gun Fire Range	74752724	23285	747500.96	2272498.40	0	OE Component	BALL ASSEMBLY, DRAGON
Naval Gun Fire Range	74752724	23277	747548.71	2272453.30	0	Projectile	U.S. CARTRIDGE, 106-MM, HEAT, M344
Naval Gun Fire Range	74752724	23279	747549.12	2272485.20	0	Projectile	U.S. PROJECTILE, 5-IN, SMOKE-PUFF, MK 52
Naval Gun Fire Range	74752724	23283	747500.98	2272498.70	0	Propellant	PROPELLANT
Naval Gun Fire Range	74752724	23281	747501.38	2272498.50	0	Small Arms	SMALL ARMS
Naval Gun Fire Range	74752725	23326	747598.15	2272599.00	0	20mm Projectile	U.S. PROJECTILE, 20-MM, HE, M97
Naval Gun Fire Range	74752725	23322	747537.00	2272574.00	0	Bomb	U.S. BOMB, 25-LB, PRACTICE, MK 76
Naval Gun Fire Range	74752725	23310	747585.04	2272566.70	0	Mortar	U.S. PROJECTILE, 60-MM, TP, M50
Naval Gun Fire Range	74752725	23323	747531.00	2272512.00	0	Mortar	U.S. PROJECTILE, 60-MM, HE, M49
Naval Gun Fire Range	74752725	23321	747593.00	2272581.00	0	OE Component	BALL ASSEMBLY, DRAGON
Naval Gun Fire Range	74752725	23324	747573.00	2272561.00	0	OE Component	BALL ASSEMBLY, DRAGON
Naval Gun Fire Range	74752725	23308	747546.82	2272511.20	0	Projectile	U.S. PROJECTILE, 5-IN, ILLUMINATION OR WHITE PHOSPHOROUS, MK 50
Naval Gun Fire Range	74752725	23309	747575.92	2272559.30	0	Projectile	U.S. PROJECTILE, 5-IN, ILLUMINATION OR WHITE PHOSPHOROUS, MK 50
Naval Gun Fire Range	74752725	23311	747593.21	2272545.20	0	Projectile	U.S. PROJECTILE, 5-IN, HE, MK 35
Naval Gun Fire Range	74752725	23312	747595.16	2272544.20	0	Projectile	U.S. PROJECTILE, 5-IN, PRACTICE, MK61
Naval Gun Fire Range	74752725	23313	747548.19	2272596.30	0	Projectile	U.S. PROJECTILE, 5-IN, SMOKE-PUFF, MK 52

Data query completed 9/7/04  
Sorted by GMU

UXO Summary  
Tier One and Tier Two UXO-Cleared Areas

Work Area	GMU	Barcode ID	UTMX	UTMY	Depth (Inches)	UXO Type	UXO Nomenclature
Naval Gun Fire Range	74752725	23314	747593.26	2272546.30	0	Projectile	U.S. PROJECTILE, 5-IN, PRACTICE, MK61
Naval Gun Fire Range	74752725	23315	747591.78	2272545.30	0	Projectile	U.S. PROJECTILE, 5-IN, SMOKE-PUFF, MK 52
Naval Gun Fire Range	74752725	23316	747591.96	2272544.80	0	Projectile	U.S. PROJECTILE, 5-IN, SMOKE-PUFF, MK 52
Naval Gun Fire Range	74752725	23317	747591.29	2272543.90	0	Projectile	U.S. PROJECTILE, 5-IN, SMOKE-PUFF, MK 52
Naval Gun Fire Range	74752725	23318	747587.29	2272539.30	0	Projectile	U.S. PROJECTILE, 5-IN, PRACTICE, MK61
Naval Gun Fire Range	74752725	23319	747587.19	2272535.80	0	Projectile	U.S. PROJECTILE, 5-IN, PRACTICE, MK61
Naval Gun Fire Range	74752725	23320	747590.34	2272527.90	0	Projectile	U.S. PROJECTILE, 5-IN, PRACTICE, MK61
Naval Gun Fire Range	74752725	23325	747598.99	2272599.50	0	Propellant	PROPELLANT
Naval Gun Fire Range	74752725	41454	747599.00	2272599.00	0	Propellant	PROPELLANT
Naval Gun Fire Range	74752725	23327	747599.21	2272598.80	0	Small Arms	SMALL ARMS
Naval Gun Fire Range	74752726	18514	747501.00	2272612.00	0	20mm Projectile	U.S. PROJECTILE, 20-MM, HE, M97
Naval Gun Fire Range	74752726	18500	747570.00	2272653.00	0	Bomb	U.S. BOMB, 25-LB, PRACTICE, MK 76
Naval Gun Fire Range	74752726	18501	747508.00	2272663.00	0	Bomb	U.S. BOMB, 25-LB, PRACTICE, MK 76
Naval Gun Fire Range	74752726	18502	747512.00	2272632.00	0	Bomb	U.S. BOMB, 25-LB, PRACTICE, MK 76
Naval Gun Fire Range	74752726	18503	747582.00	2272682.00	0	Bomb	U.S. BOMB, 25-LB, PRACTICE, MK 76
Naval Gun Fire Range	74752726	18504	747591.00	2272680.00	0	Bomb	U.S. BOMB, 25-LB, PRACTICE, MK 76
Naval Gun Fire Range	74752726	18519	747503.64	2272610.20	0	Grenade	U.S. GRENADE, SMOKE, (WP), M15
Naval Gun Fire Range	74752726	18515	747555.72	2272651.60	0	Mortar	U.S. PROJECTILE, 60-MM, PRACTICE, M49
Naval Gun Fire Range	74752726	18516	747558.43	2272652.30	0	Mortar	U.S. PROJECTILE, 60-MM, PRACTICE, M49
Naval Gun Fire Range	74752726	18517	747514.88	2272617.10	0	Mortar	U.S. PROJECTILE, 60-MM, PRACTICE, M49
Naval Gun Fire Range	74752726	18518	747510.92	2272633.40	0	Mortar	U.S. PROJECTILE, 60-MM, PRACTICE, M49
Naval Gun Fire Range	74752726	18505	747559.00	2272618.00	0	OE Component	U.S. FUZE, ROCKET, NOSE, PD, M423 & M427
Naval Gun Fire Range	74752726	18512	747535.00	2272649.00	0	Projectile	U.S. PROJECTILE, 5-IN, PRACTICE, MK61
Naval Gun Fire Range	74752726	18513	747510.00	2272612.00	0	Projectile	U.S. PROJECTILE, 40-MM, GROUND MARKER, RED, M713; GREEN, M715; & YELLOW, M716
Naval Gun Fire Range	74752726	18506	747591.00	2272630.00	0	Propellant	MOTOR, ROCKET (UNKNOWN MK)
Naval Gun Fire Range	74752726	18507	747589.00	2272632.00	0	Propellant	MOTOR, ROCKET (UNKNOWN MK)
Naval Gun Fire Range	74752726	18508	747579.00	2272629.00	0	Propellant	MOTOR, ROCKET (UNKNOWN MK)
Naval Gun Fire Range	74752726	18510	747501.00	2272612.00	0	Propellant	PROPELLANT
Naval Gun Fire Range	74752726	18509	747501.00	2272612.00	0	Small Arms	SMALL ARMS
Naval Gun Fire Range	74752727	18496	747599.00	2272703.00	0	20mm Projectile	U.S. PROJECTILE, 20-MM, HE, M97
Naval Gun Fire Range	74752727	18497	747508.00	2272714.00	0	Bomb	U.S. BOMB, 25-LB, PRACTICE, MK 76
Naval Gun Fire Range	74752727	18498	747580.76	2272782.80	0	Mortar	U.S. PROJECTILE, 60-MM, HE, M49
Naval Gun Fire Range	74752727	18499	747550.67	2272747.50	0	Mortar	U.S. PROJECTILE, 60-MM, PRACTICE, M49
Naval Gun Fire Range	74752728	7112	747500.94	2272800.20	0	20mm Projectile	U.S. PROJECTILE, 20-MM, HE, M97
Naval Gun Fire Range	74752728	7105	747567.21	2272835.30	0	Bomb	U.S. BOMB, 25-LB, PRACTICE, MK 76
Naval Gun Fire Range	74752728	7100	747520.29	2272846.40	6	Mortar	U.S. PROJECTILE, 60-MM, HE, M49
Naval Gun Fire Range	74752728	7101	747529.56	2272808.00	0	OE Component	U.S. FUZE, BOMB, AN-M173 & M918
Naval Gun Fire Range	74752728	7102	747529.25	2272808.20	0	OE Component	U.S. FUZE, PROJECTILE, PTT, M84
Naval Gun Fire Range	74752728	7103	747529.42	2272808.10	0	OE Component	U.S. FUZE, PROJECTILE, PTT, M84
Naval Gun Fire Range	74752728	7104	747529.36	2272808.30	0	OE Component	U.S. FUZE, PROJECTILE, PTT, M84
Naval Gun Fire Range	74752728	7107	747583.74	2272870.00	0	Projectile	U.S. PROJECTILE, 40-MM, PRACTICE, M385
Naval Gun Fire Range	74752728	7108	747583.77	2272870.00	0	Projectile	U.S. PROJECTILE, 40-MM, PRACTICE, M385
Naval Gun Fire Range	74752728	7110	747500.45	2272800.40	0	Propellant	PROPELLANT
Naval Gun Fire Range	74752728	7106	747564.84	2272843.60	0	Pyrotechnics	U.S. FLARE, AIRCRAFT, PARACHUTE, MK 24
Naval Gun Fire Range	74752728	7111	747500.73	2272800.00	0	Small Arms	SMALL ARMS
K-1 Road	74752729	9063	747522.88	2272909.50	3	Projectile	CANADIAN PROJECTILE, 3-IN, HE, MK 33
K-1 Road	74752729	7189	747502.85	2272900.60	0	Small Arms	SMALL ARMS

Data query completed 9/7/04  
Sorted by GMU



UXO Summary  
Tier One and Tier Two UXO-Cleared Areas

Work Area	GMU	Barcode ID	UTMX	UTMY	Depth (Inches)	UXO Type	UXO Nomenclature
Naval Gun Fire Range	74752729	7124	747556.67	2272982.30	0	20mm Projectile	U.S. PROJECTILE, 20-MM, HE, M97
Naval Gun Fire Range	74752729	32738	747501.00	2272999.00	0	20mm Projectile	U.S. PROJECTILE, 20-MM, HE, M97
Naval Gun Fire Range	74752729	32739	747501.00	2272999.00	0	Propellant	PROPELLANT
Naval Gun Fire Range	74752729	32737	747590.00	2272999.00	0	Rocket	U.S. ROCKET, 35-MM, SUBCALIBER, PRACTICE, M73
Naval Gun Fire Range	74752729	7116	747523.47	2272923.00	0	Small Arms	SMALL ARMS
Naval Gun Fire Range	74752729	32740	747501.00	2272999.00	0	Small Arms	SMALL ARMS
Naval Gun Fire Range	74752730	27196	747555.14	2273085.60	0	Mortar	U.S. PROJECTILE, 81-MM, HE, M374
Naval Gun Fire Range	74752730	27197	747559.71	2273096.00	0	Mortar	U.S. PROJECTILE, 60-MM, HE, M49
Naval Gun Fire Range	74752730	27199	747522.93	2273014.20	0	Mortar	U.S. PROJECTILE, 81-MM, HE, M374
Naval Gun Fire Range	74752730	27198	747590.88	2273076.70	0	Projectile	U.S. CARTRIDGE, 40-MM, HE, M383, M384, & M677
Naval Gun Fire Range	74752730	27200	747501.00	2273001.00	0	Propellant	PROPELLANT
Naval Gun Fire Range	74752730	27201	747501.00	2273001.00	0	Small Arms	SMALL ARMS
Naval Gun Fire Range	74752731	27204	747535.82	2273195.40	0	Bomb	U.S. BOMB, 100-LB, GP, AN-M30
Naval Gun Fire Range	74752731	27205	747536.21	2273180.80	0	Bomb	U.S. BOMB, 100-LB, GP, AN-M30
Naval Gun Fire Range	74752731	27202	747561.39	2273127.60	0	Mortar	U.S. PROJECTILE, 60-MM, HE, M49
Naval Gun Fire Range	74752731	27203	747558.16	2273101.10	0	Mortar	U.S. PROJECTILE, 60-MM, HE, M49
Naval Gun Fire Range	74752731	27206	747512.98	2273104.20	0	Projectile	U.S. PROJECTILE, 5-IN, APHE, MK 32
Naval Gun Fire Range	74752731	27207	747507.84	2273144.30	0	Rocket	U.S. WARHEAD, ROCKET, 2.75-IN, FRAG, MK 1
Naval Gun Fire Range	74752731	27208	747501.00	2273101.00	0	Small Arms	SMALL ARMS
Naval Gun Fire Range	74752732	27213	747501.00	2273201.00	0	20mm Projectile	U.S. PROJECTILE, 20-MM, HE, M97
Naval Gun Fire Range	74752732	27209	747551.99	2273287.60	0	Mortar	U.S. PROJECTILE, 81-MM, HE, M374
Naval Gun Fire Range	74752732	27212	747501.00	2273201.00	0	Propellant	PROPELLANT
Naval Gun Fire Range	74752732	27210	747517.26	2273271.20	0	Pyrotechnics	TOOL, CUTTING, EOD, MK 2
Naval Gun Fire Range	74752732	27211	747501.00	2273201.00	0	Small Arms	SMALL ARMS
Naval Gun Fire Range	74752733	27221	747501.00	2273301.00	0	20mm Projectile	U.S. PROJECTILE, 20-MM, HE, M97
Naval Gun Fire Range	74752733	27216	747535.21	2273331.20	0	Mortar	U.S. CARTRIDGE, 60-MM, ILLUMINATION, M83
Naval Gun Fire Range	74752733	27217	747543.65	2273369.80	0	Mortar	U.S. PROJECTILE, 60-MM, HE, M49
Naval Gun Fire Range	74752733	27218	747565.11	2273382.10	0	OE Component	FUZE, PIBD, LAW, M412
Naval Gun Fire Range	74752733	27219	747501.00	2273301.00	0	Propellant	PROPELLANT
Naval Gun Fire Range	74752733	27215	747509.88	2273311.00	0	Rocket	U.S. ROCKET, 66-MM, LAW, M72
Naval Gun Fire Range	74752733	27220	747501.00	2273301.00	0	Small Arms	SMALL ARMS
Naval Gun Fire Range	74752734	27226	747501.00	2273401.00	0	20mm Projectile	U.S. PROJECTILE, 20-MM, HE, M97
Naval Gun Fire Range	74752734	27223	747516.02	2273489.20	0	Mortar	U.S. PROJECTILE, 60-MM, HE, M49
Naval Gun Fire Range	74752734	27222	747534.97	2273419.90	0	OE Component	U.S. FUZE, PROJECTILE, PD, MK 30
Naval Gun Fire Range	74752734	27224	747501.00	2273401.00	0	Projectile	U.S. CARTRIDGE, 40-MM, HE, M383, M384, & M677
Naval Gun Fire Range	74752734	27225	747501.00	2273401.00	0	Propellant	PROPELLANT
Naval Gun Fire Range	74752735	32180	747525.00	2273529.00	0	20mm Projectile	U.S. PROJECTILE, 20-MM, HE, M97
Naval Gun Fire Range	74752735	32176	747551.39	2273559.90	0	Mortar	U.S. PROJECTILE, 60-MM, HE, M49
Naval Gun Fire Range	74752735	32177	747541.66	2273590.20	0	Mortar	U.S. PROJECTILE, 60-MM, HE, M49
Naval Gun Fire Range	74752735	32178	747524.18	2273569.00	0	Mortar	U.S. PROJECTILE, 81-MM, HE, M374
Naval Gun Fire Range	74752735	32182	747525.00	2273529.00	0	Projectile	U.S. CARTRIDGE, 40-MM, HE, M383, M384, & M677
Naval Gun Fire Range	74752735	32181	747525.00	2273529.00	0	Propellant	PROPELLANT
Naval Gun Fire Range	74752736	32189	747599.00	2273601.00	0	20mm Projectile	U.S. PROJECTILE, 20-MM, HE, M97
Naval Gun Fire Range	74752736	32186	747515.00	2273697.00	0	Mortar	U.S. CARTRIDGE, 60-MM, ILLUMINATION, M83
Naval Gun Fire Range	74752736	32183	747521.39	2273604.50	0	OE Component	U.S. BOMB, IGNITER, WP, M13, M14, & AN-M15
Naval Gun Fire Range	74752736	32187	747560.00	2273631.00	0	OE Component	U.S. FUZE, PROJECTILE, BD, MK 19, MK 20, MK 21, MK 28, MK 48, & MK 64

Data query completed 9/7/04  
Sorted by GMU

UXO Summary  
Tier One and Tier Two UXO-Cleared Areas

Work Area	GMU	Barcode ID	UTMX	UTMY	Depth (Inches)	UXO Type	UXO Nomenclature
Naval Gun Fire Range	74752736	32184	747584.00	2273680.00	0	Projectile	CANADIAN PROJECTILE, 3-IN, HE, MK 33
Naval Gun Fire Range	74752736	32185	747584.00	2273680.00	0	Projectile	CANADIAN PROJECTILE, 3-IN, HE, MK 33
Naval Gun Fire Range	74752736	32190	747599.00	2273601.00	0	Propellant	PROPELLANT
Naval Gun Fire Range	74752736	32191	747599.00	2273601.00	0	Small Arms	SMALL ARMS
Naval Gun Fire Range	74752737	32272	747599.00	2273701.00	0	20mm Projectile	U.S. PROJECTILE, 20-MM, HE, M97
Naval Gun Fire Range	74752737	32270	747525.00	2273761.00	0	Bomb	U.S. BOMB, 25-LB, PRACTICE, MK 76
Naval Gun Fire Range	74752737	32268	747560.19	2273741.70	0	OE Component	U.S. BOMB, IGNITER, WP, M23
Naval Gun Fire Range	74752737	32266	747519.25	2273781.70	0	Projectile	U.S. PROJECTILE, 5-IN/54, HE, MK 64
Naval Gun Fire Range	74752737	32267	747506.92	2273757.20	0	Projectile	U.S. CARTRIDGE, 106-MM, HEAT, M344
Naval Gun Fire Range	74752737	32269	747578.00	2273703.00	0	Projectile	U.S. PROJECTILE, 3-IN, HE, MK 31
Naval Gun Fire Range	74752737	32271	747589.00	2273777.00	0	Projectile	U.S. PROJECTILE, 3-IN, AA, MK 27 (HE)
Naval Gun Fire Range	74752738	32334	747543.09	2273884.80	0	Mortar	U.S. PROJECTILE, 81-MM, HE, M43
Naval Gun Fire Range	74752738	32335	747547.63	2273861.50	0	Mortar	U.S. PROJECTILE, 81-MM, HE, M43
Naval Gun Fire Range	74752738	32336	747594.37	2273891.10	0	Projectile	U.S. PROJECTILE, 5-IN, HE, MK 52
Naval Gun Fire Range	74752738	32332	747516.00	2273816.00	0	Propellant	U.S. MOTOR, ROCKET, 5.0-IN, HE, MK 16, MK 71, & MK 81 (ZUNI)
Naval Gun Fire Range	74752738	32333	747516.00	2273816.00	0	Propellant	U.S. MOTOR, ROCKET, 5.0-IN, HE, MK 16, MK 71, & MK 81 (ZUNI)
Naval Gun Fire Range	74752739	32317	747599.00	2273901.00	0	20mm Projectile	U.S. PROJECTILE, 20-MM, HE, M97
Naval Gun Fire Range	74752739	32315	747580.00	2273961.00	0	OE Component	U.S. FUZE, PROJECTILE, BD, MK 19, MK 20, MK 21, MK 28, MK 48, & MK 64
Naval Gun Fire Range	74752739	32318	747599.00	2273901.00	0	Propellant	PROPELLANT
Naval Gun Fire Range	74752739	32319	747599.00	2273901.00	0	Small Arms	SMALL ARMS
Naval Gun Fire Range	74752740	19090	747501.00	2274001.00	0	20mm Projectile	U.S. PROJECTILE, 20-MM, HE, M97
Naval Gun Fire Range	74752740	19086	747541.02	2274033.20	0	Projectile	U.S. PROJECTILE, 5-IN, HE, MK 35
Naval Gun Fire Range	74752740	19089	747582.03	2274091.20	0	Projectile	U.S. PROJECTILE, 5-IN, HE, MK 35
Naval Gun Fire Range	74752740	19087	747597.48	2274063.20	0	Rocket	U.S. WARHEAD, ROCKET, 2.75-IN, HE-FRAG, M151
Naval Gun Fire Range	74752740	19088	747539.79	2274071.30	0	Rocket	U.S. WARHEAD, ROCKET, 2.75-IN, FLARE, M257 & M278
Naval Gun Fire Range	74752740	19091	747501.00	2274001.00	0	Small Arms	SMALL ARMS
Naval Gun Fire Range	74752741	19134	747503.00	2274197.00	0	20mm Projectile	U.S. PROJECTILE, 20-MM, HE, M97
Naval Gun Fire Range	74752741	19129	747509.11	2274168.90	0	Mortar	U.S. PROJECTILE, 60-MM, TP, M50
Naval Gun Fire Range	74752741	19123	747531.04	2274133.70	0	OE Component	U.S. BOMB, IGNITER, WP, M23
Naval Gun Fire Range	74752741	19124	747514.51	2274199.00	0	OE Component	U.S. BOMB, IGNITER, WP, M23
Naval Gun Fire Range	74752741	19130	747517.46	2274120.00	0	Projectile	U.S. PROJECTILE, 5-IN, SMOKE-PUFF, MK 52
Naval Gun Fire Range	74752741	19125	747529.33	2274129.00	0	Rocket	U.S. WARHEAD, ROCKET, 5.0-IN, HE, MK 6
Naval Gun Fire Range	74752741	19128	747586.45	2274163.10	0	Rocket	U.S. WARHEAD, ROCKET, 2.75-IN, HE-FRAG, M151
Naval Gun Fire Range	74752741	19132	747586.51	2274169.70	0	Rocket	U.S. WARHEAD, ROCKET, 2.75-IN, HE-FRAG, M151
Naval Gun Fire Range	74752741	19133	747503.00	2274197.00	0	Small Arms	SMALL ARMS
Naval Gun Fire Range	74752742	19114	747501.00	2274201.00	0	20mm Projectile	U.S. PROJECTILE, 20-MM, HE, M97
Naval Gun Fire Range	74752742	19113	747561.55	2274288.50	0	Bomb	U.S. BOMB, 25-LB, PRACTICE, MK 76
Naval Gun Fire Range	74752742	19109	747593.68	2274255.00	0	Mortar	U.S. PROJECTILE, 81-MM, HE, M374
Naval Gun Fire Range	74752742	19110	747563.84	2274239.60	0	Projectile	U.S. PROJECTILE, 5-IN, SMOKE-PUFF, MK 52
Naval Gun Fire Range	74752742	19115	747501.00	2274201.00	0	Small Arms	SMALL ARMS
Naval Gun Fire Range	74752743	19101	747501.00	2274301.00	0	20mm Projectile	U.S. PROJECTILE, 20-MM, HE, M97
Naval Gun Fire Range	74752743	19100	747586.08	2274399.20	0	Mortar	U.S. CARTRIDGE, 60-MM, ILLUMINATION, M83
Naval Gun Fire Range	74752743	19102	747501.00	2274301.00	0	Small Arms	SMALL ARMS
North Coast	74752770	31932	747599.00	2277099.00	0	20mm Projectile	U.S. PROJECTILE, 20-MM, HE, M97

Data query completed 9/7/04  
Sorted by GMU

UXO Summary  
Tier One and Tier Two UXO-Cleared Areas

Work Area	GMU	Barcode ID	UTMX	UTMY	Depth (Inches)	UXO Type	UXO Nomenclature
North Coast	74752770	31933	747599.00	2277099.00	0	Raw Explosives	RAW EXPLOSIVES
North Coast	74752771	31923	747599.00	2277101.00	0	20mm Projectile	U.S. PROJECTILE, 20-MM, HE, M97
Waikahalulu	74762704	30993	747692.00	2270466.00	0	Projectile	U.S. PROJECTILE, 5-IN, HE, MK 35
Waikahalulu	74762704	30994	747622.00	2270484.00	0	Projectile	U.S. PROJECTILE, 37MM, GUN, HE, M54
Waikahalulu	74762705	30992	747618.00	2270580.00	0	Bomb	U.S. BOMB, 3-LB, PRACTICE, MK 3, MK 4, MK 5, AN, MK 23, & MK 43
Waikahalulu	74762706	30986	747639.00	2270694.00	0	Projectile	U.S. PROJECTILE, 3-IN, APHE, MK 29
Waikahalulu	74762706	30985	747660.19	2270633.10	0	Pyrotechnics	U.S. FLARE, AIRCRAFT, PARACHUTE, MK 24
Waikahalulu	74762707	31000	747621.00	2270780.00	0	Bomb	U.S. BOMB, 25-LB, PRACTICE, MK 48
Waikahalulu	74762707	45001	747699.00	2270799.00	0	Small Arms	SMALL ARMS
Waikahalulu	74762712	40310	747601.00	2271201.00	0	Propellant	PROPELLANT
Waikahalulu	74762712	40308	747648.00	2271280.00	0	Pyrotechnics	PYROTECHNIC
Waikahalulu	74762712	40311	747601.00	2271201.00	0	Raw Explosives	RAW EXPLOSIVES
Waikahalulu	74762712	40307	747659.00	2271278.00	0	Rocket	U.S. WARHEAD, ROCKET, 2.75-IN, SMOKE, WP, M156
Waikahalulu	74762712	40309	747601.00	2271201.00	0	Small Arms	SMALL ARMS
Waikahalulu	74762713	40304	747601.00	2271301.00	0	20mm Projectile	U.S. PROJECTILE, 20-MM, HE, M97
Waikahalulu	74762713	40295	747668.00	2271375.00	0	Mortar	U.S. PROJECTILE, 60-MM, HE, M49
Waikahalulu	74762713	40301	747697.00	2271356.00	0	Mortar	U.S. PROJECTILE, 60-MM, HE, M49
Waikahalulu	74762713	40292	747681.94	2271357.20	0	Projectile	U.S. CARTRIDGE, 40-MM, HE, M383, M384, & M677
Waikahalulu	74762713	40293	747689.00	2271380.00	0	Projectile	U.S. CARTRIDGE, 40-MM, HE, M383, M384, & M677
Waikahalulu	74762713	40294	747675.00	2271362.00	0	Projectile	U.S. CARTRIDGE, 40-MM, HE, M383, M384, & M677
Waikahalulu	74762713	40297	747651.00	2271357.00	0	Projectile	U.S. CARTRIDGE, 40-MM, HE, M383, M384, & M677
Waikahalulu	74762713	40298	747657.00	2271351.00	0	Projectile	U.S. CARTRIDGE, 40-MM, HE, M383, M384, & M677
Waikahalulu	74762713	40299	747606.00	2271327.00	0	Projectile	U.S. CARTRIDGE, 40-MM, HE, M383, M384, & M677
Waikahalulu	74762713	40300	747613.00	2271392.00	0	Projectile	U.S. PROJECTILE, 5-IN, HE, MK 35
Waikahalulu	74762713	40302	747674.00	2271318.00	0	Projectile	U.S. CARTRIDGE, 40-MM, HE, M383, M384, & M677
Waikahalulu	74762713	40303	747620.00	2271308.00	0	Projectile	U.S. CARTRIDGE, 40-MM, HE, M383, M384, & M677
Waikahalulu	74762713	40306	747601.00	2271301.00	0	Propellant	PROPELLANT
Waikahalulu	74762713	40296	747647.00	2271350.00	0	Pyrotechnics	PYROTECHNIC
Waikahalulu	74762713	40305	747601.00	2271301.00	0	Small Arms	SMALL ARMS
Waikahalulu	74762714	40204	747601.00	2271401.00	0	20mm Projectile	U.S. PROJECTILE, 20-MM, HE, M97
Waikahalulu	74762714	40203	747631.00	2271478.00	0	OE Component	U.S. FUZE, PROJECTILE, AD, MK 43, MK 54, MK 55, AND MK 89
Waikahalulu	74762714	40201	747624.08	2271472.00	0	Pyrotechnics	U.S. FLARE, AIRCRAFT, PARACHUTE, MK45
Waikahalulu	74762714	40205	747601.00	2271401.00	0	Small Arms	SMALL ARMS
Waikahalulu	74762714	40202	747614.29	2271417.50	0	Submunition	U.S. BOMB, AT, MK 118
Waikahalulu	74762715	28118	747699.00	2271599.00	0	20mm Projectile	U.S. PROJECTILE, 20-MM, HE, M97
Waikahalulu	74762715	28166	747672.43	2271518.30	0	Bomb	U.S. BOMB, 500-LB, GPLD, MK 82 & BLU-111A/B
Waikahalulu	74762715	28113	747686.46	2271584.50	0	OE Component	U.S. FUZE, PROJECTILE, BD, MK 19, MK 20, MK 21, MK 28, MK 48, & MK 64
Waikahalulu	74762715	28117	747699.00	2271599.00	0	Propellant	PROPELLANT
Waikahalulu	74762715	28115	747660.00	2271592.00	0	Pyrotechnics	THERMITE
Waikahalulu	74762715	28116	747699.00	2271599.00	0	Pyrotechnics	CANDLE MIX
Waikahalulu	74762715	28112	747686.17	2271594.40	0	Rocket	U.S. WARHEAD, ROCKET, 5.0-IN, HE, MK 6
Waikahalulu	74762715	28114	747682.75	2271519.40	0	Rocket	U.S. WARHEAD, ROCKET, 2.75-IN, HE-FRAG, M151
Waikahalulu	74762715	28119	747699.00	2271599.00	0	Small Arms	SMALL ARMS
Waikahalulu	74762716	28108	747698.48	2271648.30	0	Mortar	U.S. PROJECTILE, 81-MM, HE, M374

Data query completed 9/7/04  
Sorted by GMU

UXO Summary  
Tier One and Tier Two UXO-Cleared Areas

Work Area	GMU	Barcode ID	UTMX	UTMY	Depth (Inches)	UXO Type	UXO Nomenclature
Waikahalulu	74762716	28110	747700.02	2271600.00	0	Projectile	U.S. CARTRIDGE, 40-MM, HE, M383, M384, & M677
Waikahalulu	74762716	28111	747695.02	2271600.00	0	Propellant	PROPELLANT
Waikahalulu	74762716	28109	747638.00	2271639.00	0	Pyrotechnics	U.S. FLARE, AIRCRAFT, PARACHUTE, MK45
OBOD	74762717	7259	747697.70	2271797.60	0	20mm Projectile	U.S. PROJECTILE, 20-MM, HE, M97
OBOD	74762717	8734	747699.45	2271800.90	0	20mm Projectile	PROJECTILE, 20-MM (UNKNOWN MK)
OBOD	74762717	8735	747663.18	2271782.80	6	Mortar	U.S. PROJECTILE, 81-MM, HE, M374
OBOD	74762718	10991	747698.37	2271803.80	0	20mm Projectile	U.S. PROJECTILE, 20-MM, HE, M97
OBOD	74762718	8736	747645.90	2271847.70	6	Mortar	U.S. PROJECTILE, 81-MM, HE, M43
OBOD	74762718	10990	747642.91	2271866.40	0	OE Component	U.S. FUZE, PROJECTILE, PTT, M84
OBOD	74762718	10992	747697.92	2271804.10	0	Propellant	PROPELLANT
OBOD	74762718	10993	747698.51	2271803.90	0	Raw Explosives	RAW EXPLOSIVES
OBOD	74762719	8252	747699.10	2271903.20	0	20mm Projectile	U.S. PROJECTILE, 20-MM, HE, M97
OBOD	74762719	8737	747697.78	2271904.50	0	20mm Projectile	PROJECTILE, 20-MM (UNKNOWN MK)
OBOD	74762719	8251	747669.77	2271964.00	0	Bomb	U.S. BOMB, 3-LB, PRACTICE, MK 3, MK 4, MK 5, AN- MK 23, & MK 43
OBOD	74762719	8249	747692.87	2271914.90	0	Projectile	U.S. PROJECTILE, 5-IN, PRACTICE, MK61
OBOD	74762719	8254	747699.15	2271904.00	0	Propellant	PROPELLANT
OBOD	74762719	8253	747697.21	2271902.20	0	Small Arms	SMALL ARMS
Naval Gun Fire Range	74762720	23116	747601.12	2272001.80	0	20mm Projectile	U.S. PROJECTILE, 20-MM, HE, M97
Naval Gun Fire Range	74762720	23111	747668.12	2272057.10	0	Bomb	U.S. BOMB, 23-LB, FRAG, AN-M40 & M72
Naval Gun Fire Range	74762720	23115	747696.36	2272014.80	0	Mortar	U.S. CARTRIDGE, 60-MM, ILLUMINATION, M83
Naval Gun Fire Range	74762720	23110	747632.83	2272036.50	0	OE Component	FUZE, BD, M530
Naval Gun Fire Range	74762720	23113	747617.91	2272032.80	0	OE Component	U.S. FUZE, PROJECTILE, AD, MK 43, MK 54, MK 55, AND MK 89
Naval Gun Fire Range	74762720	23119	747601.36	2272001.60	0	Propellant	PROPELLANT
Naval Gun Fire Range	74762720	23112	747625.10	2272091.70	0	Rocket	U.S. WARHEAD, ROCKET, 2.75-IN, FRAG, MK 1
Naval Gun Fire Range	74762720	23117	747601.83	2272001.50	0	Small Arms	SMALL ARMS
Naval Gun Fire Range	74762721	23001	747699.03	2272100.30	0	20mm Projectile	U.S. PROJECTILE, 20-MM, HE, M97
Naval Gun Fire Range	74762721	23004	747615.00	2272120.00	0	Bomb	U.S. BOMB, 25-LB, PRACTICE, MK 76
Naval Gun Fire Range	74762721	23005	747648.31	2272132.50	0	Projectile	U.S. CARTRIDGE, 40-MM, HE, M383, M384, & M677
Naval Gun Fire Range	74762721	23002	747699.05	2272100.30	0	Propellant	PROPELLANT
Naval Gun Fire Range	74762722	23059	747600.02	2272200.00	0	20mm Projectile	U.S. PROJECTILE, 20-MM, HE, M97
Naval Gun Fire Range	74762722	23062	747644.53	2272231.20	0	Mortar	U.S. PROJECTILE, 60-MM, HE, M49
Naval Gun Fire Range	74762722	23063	747639.05	2272297.20	0	Mortar	U.S. CARTRIDGE, 60-MM, SMOKE, WP, M302
Naval Gun Fire Range	74762722	23060	747600.14	2272200.00	0	Propellant	PROPELLANT
Naval Gun Fire Range	74762722	23061	747600.21	2272200.10	0	Pyrotechnics	PYROTECHNIC
Naval Gun Fire Range	74762723	23066	747685.17	2272341.20	0	20mm Projectile	U.S. PROJECTILE, 20-MM, HE, M97
Naval Gun Fire Range	74762723	23065	747685.21	2272341.30	0	Propellant	PROPELLANT
Naval Gun Fire Range	74762724	23254	747619.38	2272468.20	0	Bomb	U.S. BOMB, 250-LB, GPLD, MK 81
Naval Gun Fire Range	74762724	23253	747610.19	2272487.50	0	Mortar	U.S. PROJECTILE, 60-MM, TP, M50
Naval Gun Fire Range	74762724	23275	747608.19	2272492.50	0	Mortar	U.S. PROJECTILE, 81-MM, HE, M374
Naval Gun Fire Range	74762724	28906	747612.00	2272427.00	0	Mortar	U.S. PROJECTILE, 60-MM, HE, M49
Naval Gun Fire Range	74762724	23273	747641.00	2272433.00	0	OE Component	BALL ASSEMBLY, DRAGON
Naval Gun Fire Range	74762724	23274	747623.00	2272441.00	0	OE Component	BOOSTER
Naval Gun Fire Range	74762724	23255	747611.28	2272463.20	0	Projectile	U.S. CARTRIDGE, 40-MM, HE, M383, M384, & M677
Naval Gun Fire Range	74762724	23256	747613.41	2272459.80	0	Projectile	U.S. CARTRIDGE, 40-MM, HE, M383, M384, & M677
Naval Gun Fire Range	74762724	23257	747612.82	2272460.10	0	Projectile	U.S. CARTRIDGE, 40-MM, HE, M383, M384, & M677
Naval Gun Fire Range	74762724	23258	747610.53	2272460.20	0	Projectile	U.S. CARTRIDGE, 40-MM, HE, M383, M384, & M677

Data query completed 9/7/04  
Sorted by GMU

UXO Summary  
Tier One and Tier Two UXO-Cleared Areas

Work Area	GMU	Barcode ID	UTMX	UTMY	Depth (Inches)	UXO Type	UXO Nomenclature
Naval Gun Fire Range	74762724	23259	747610.87	2272461.40	0	Projectile	U.S. CARTRIDGE, 40-MM, HE, M383, M384, & M677
Naval Gun Fire Range	74762724	23260	747609.88	2272462.70	0	Projectile	U.S. CARTRIDGE, 40-MM, HE, M383, M384, & M677
Naval Gun Fire Range	74762724	23261	747608.37	2272411.20	0	Projectile	U.S. CARTRIDGE, 40-MM, HE, M383, M384, & M677
Naval Gun Fire Range	74762724	23262	747607.96	2272411.40	0	Projectile	U.S. CARTRIDGE, 40-MM, HE, M383, M384, & M677
Naval Gun Fire Range	74762724	23263	747612.02	2272466.30	0	Projectile	U.S. CARTRIDGE, 40-MM, HE, M383, M384, & M677
Naval Gun Fire Range	74762724	23264	747610.59	2272460.10	0	Projectile	U.S. CARTRIDGE, 40-MM, HE, M383, M384, & M677
Naval Gun Fire Range	74762724	23265	747610.87	2272462.20	0	Projectile	U.S. CARTRIDGE, 40-MM, HE, M383, M384, & M677
Naval Gun Fire Range	74762724	23266	747608.43	2272460.90	0	Projectile	U.S. CARTRIDGE, 40-MM, HE, M383, M384, & M677
Naval Gun Fire Range	74762724	23267	747608.25	2272459.20	0	Projectile	U.S. CARTRIDGE, 40-MM, HE, M383, M384, & M677
Naval Gun Fire Range	74762724	23268	747613.17	2272462.40	0	Projectile	U.S. CARTRIDGE, 40-MM, HE, M383, M384, & M677
Naval Gun Fire Range	74762724	23269	747609.92	2272458.00	0	Projectile	U.S. CARTRIDGE, 40-MM, HE, M383, M384, & M677
Naval Gun Fire Range	74762724	23270	747610.02	2272464.20	0	Projectile	U.S. CARTRIDGE, 40-MM, HE, M383, M384, & M677
Naval Gun Fire Range	74762724	23271	747611.76	2272458.30	0	Projectile	U.S. CARTRIDGE, 40-MM, HE, M383, M384, & M677
Naval Gun Fire Range	74762724	28905	747639.00	2272467.00	0	Projectile	U.S. CARTRIDGE, 40-MM, HE, M383, M384, & M677
Naval Gun Fire Range	74762724	23276	747614.38	2272475.00	0	Pyrotechnics	U.S. FLARE, AIRCRAFT, PARACHUTE, MK 24
Naval Gun Fire Range	74762724	23272	747617.92	2272465.40	0	Raw Explosives	RAW EXPLOSIVES
Naval Gun Fire Range	74762724	28907	747601.00	2272401.00	0	Small Arms	SMALL ARMS
Naval Gun Fire Range	74762725	23252	747601.38	2272598.20	0	20mm Projectile	U.S. PROJECTILE, 20-MM, HE, M97
Naval Gun Fire Range	74762725	23246	747610.00	2272576.00	0	Bomb	U.S. BOMB, 25-LB, PRACTICE, MK 76
Naval Gun Fire Range	74762725	23248	747643.00	2272520.00	0	Bomb	U.S. BOMB, 25-LB, PRACTICE, MK 76
Naval Gun Fire Range	74762725	23247	747622.47	2272519.20	0	Guided Missile	U.S. GUIDED MISSILE, PRACTICE, M223 & M231 (DRAGON)
Naval Gun Fire Range	74762725	23243	747667.18	2272593.00	0	Mortar	U.S. PROJECTILE, 60-MM, TP, M50
Naval Gun Fire Range	74762725	23244	747676.39	2272585.20	0	Mortar	U.S. PROJECTILE, 60-MM, TP, M50
Naval Gun Fire Range	74762725	23245	747676.83	2272558.30	0	Mortar	U.S. PROJECTILE, 60-MM, TP, M50
Naval Gun Fire Range	74762725	23251	747615.00	2272518.00	0	Mortar	U.S. CARTRIDGE, 81-MM, ILLUMINATION, M301
Naval Gun Fire Range	74762725	23249	747602.00	2272550.00	0	OE Component	BALL ASSEMBLY, DRAGON
Naval Gun Fire Range	74762725	23250	747642.00	2272561.00	0	OE Component	BALL ASSEMBLY, DRAGON
Naval Gun Fire Range	74762726	18535	747603.00	2272699.00	0	20mm Projectile	U.S. PROJECTILE, 20-MM, HE, M97
Naval Gun Fire Range	74762726	18533	747650.00	2272697.00	0	Bomb	U.S. BOMB, 25-LB, PRACTICE, MK 76
Naval Gun Fire Range	74762726	18521	747630.00	2272692.00	0	Mortar	U.S. PROJECTILE, 60-MM, HE, M49
Naval Gun Fire Range	74762726	18537	747628.05	2272686.30	0	Mortar	U.S. CARTRIDGE, 81-MM, SMOKE, WP, M375
Naval Gun Fire Range	74762726	18538	747646.46	2272681.10	0	Mortar	U.S. CARTRIDGE, 81-MM, SMOKE, WP, M375
Naval Gun Fire Range	74762726	18539	747621.80	2272691.30	0	Mortar	U.S. PROJECTILE, 60-MM, HE, M49
Naval Gun Fire Range	74762726	18536	747691.00	2272612.00	0	Projectile	U.S. PROJECTILE, 5-IN, HE, MK 35
Naval Gun Fire Range	74762726	18555	747626.00	2272633.00	0	Projectile	U.S. PROJECTILE, 40-MM, GROUND MARKER, RED, M713; GREEN, M715; & YELLOW, M716
Naval Gun Fire Range	74762726	18522	747603.00	2272699.00	0	Propellant	PROPELLANT
Naval Gun Fire Range	74762726	18524	747651.00	2272632.00	0	Propellant	MOTOR, ROCKET (UNKNOWN MK)
Naval Gun Fire Range	74762726	18525	747649.00	2272628.00	0	Propellant	MOTOR, ROCKET (UNKNOWN MK)
Naval Gun Fire Range	74762726	18526	747662.00	2272634.00	0	Propellant	MOTOR, ROCKET (UNKNOWN MK)
Naval Gun Fire Range	74762726	18527	747654.00	2272633.00	0	Propellant	MOTOR, ROCKET (UNKNOWN MK)
Naval Gun Fire Range	74762726	18528	747672.00	2272663.00	0	Propellant	MOTOR, ROCKET (UNKNOWN MK)
Naval Gun Fire Range	74762726	18529	747669.00	2272659.00	0	Propellant	MOTOR, ROCKET (UNKNOWN MK)
Naval Gun Fire Range	74762726	18530	747675.00	2272661.00	0	Propellant	MOTOR, ROCKET (UNKNOWN MK)
Naval Gun Fire Range	74762726	18531	747650.00	2272632.00	0	Propellant	MOTOR, ROCKET (UNKNOWN MK)
Naval Gun Fire Range	74762726	18532	747649.00	2272640.00	0	Propellant	MOTOR, ROCKET (UNKNOWN MK)
Naval Gun Fire Range	74762726	18520	747615.00	2272612.00	0	Rocket	U.S. WARHEAD, ROCKET, 2.75-IN, FRAG, MK 1

Data query completed 9/7/04  
Sorted by GMU

UXO Summary  
Tier One and Tier Two UXO-Cleared Areas

Work Area	GMU	Barcode ID	UTMX	UTMY	Depth (Inches)	UXO Type	UXO Nomenclature
Naval Gun Fire Range	74762726	18534	747603.00	2272699.00	0	Small Arms	SMALL ARMS
Naval Gun Fire Range	74762727	18552	747605.00	2272703.00	0	20mm Projectile	U.S. PROJECTILE, 20-MM, HE, M97
Naval Gun Fire Range	74762727	18547	747698.00	2272799.00	0	Bomb	U.S. BOMB, 25-LB, PRACTICE, MK 76
Naval Gun Fire Range	74762727	18548	747687.00	2272772.00	0	Bomb	U.S. BOMB, 25-LB, PRACTICE, MK 76
Naval Gun Fire Range	74762727	18553	747637.36	2272793.40	0	Mortar	U.S. PROJECTILE, 60-MM, HE, M49
Naval Gun Fire Range	74762727	18554	747695.95	2272791.00	0	Mortar	U.S. PROJECTILE, 60-MM, HE, M49
Naval Gun Fire Range	74762727	18541	747675.00	2272752.00	0	Projectile	U.S. PROJECTILE, 5-IN, PRACTICE, MK61
Naval Gun Fire Range	74762727	18542	747610.00	2272732.00	0	Projectile	U.S. PROJECTILE, 5-IN, PRACTICE, MK61
Naval Gun Fire Range	74762727	18543	747623.00	2272789.00	0	Projectile	U.S. PROJECTILE, 5-IN, PRACTICE, MK61
Naval Gun Fire Range	74762727	18544	747632.00	2272712.00	0	Projectile	U.S. PROJECTILE, 5-IN, PRACTICE, MK61
Naval Gun Fire Range	74762727	18545	747642.00	2272732.00	0	Projectile	U.S. PROJECTILE, 5-IN, PRACTICE, MK61
Naval Gun Fire Range	74762727	18546	747619.00	2272710.00	0	Projectile	U.S. PROJECTILE, 5-IN, PRACTICE, MK61
Naval Gun Fire Range	74762727	18550	747605.00	2272703.00	0	Propellant	PROPELLANT
Naval Gun Fire Range	74762727	18551	747605.00	2272703.00	0	Small Arms	SMALL ARMS
K-1 Road	74762728	8755	747672.20	2272905.10	0	20mm Projectile	U.S. PROJECTILE, 20-MM, HE, M97
K-1 Road	74762728	8759	747672.29	2272906.10	0	Bomb	U.S. BOMB, 25-LB, PRACTICE, MK 76
K-1 Road	74762728	9281	747687.14	2272851.30	8	Mortar	U.S. PROJECTILE, 81-MM, HE, M374
K-1 Road	74762728	8760	747664.28	2272853.30	14	Mortar	U.S. PROJECTILE, 81-MM, HE, M374
K-1 Road	74762728	8757	747672.43	2272904.10	0	Propellant	PROPELLANT
K-1 Road	74762728	8758	747672.73	2272904.30	0	Propellant	PROPELLANT
K-1 Road	74762728	8756	747672.17	2272904.40	0	Small Arms	SMALL ARMS
Naval Gun Fire Range	74762728	9279	747700.96	2272901.80	0	20mm Projectile	PROJECTILE, 20-MM (UNKNOWN MK)
Naval Gun Fire Range	74762728	9280	747700.66	2272902.00	0	Small Arms	SMALL ARMS
K-1 Road	74762729	7122	747664.66	2272928.00	0	20mm Projectile	U.S. PROJECTILE, 20-MM, HE, M97
K-1 Road	74762729	9068	747654.79	2272916.70	12	Mortar	U.S. CARTRIDGE, 81-MM, SMOKE, WP, M375
Naval Gun Fire Range	74762729	7118	747601.59	2272937.50	0	20mm Projectile	U.S. PROJECTILE, 20-MM, HE, M97
Naval Gun Fire Range	74762729	7121	747636.10	2272969.90	0	Projectile	U.S. PROJECTILE, 40-MM, PRACTICE, M385
Naval Gun Fire Range	74762729	7119	747601.98	2272938.00	0	Propellant	PROPELLANT
Naval Gun Fire Range	74762729	7120	747601.35	2272938.20	0	Small Arms	SMALL ARMS
Naval Gun Fire Range	74762730	27254	747699.00	2273099.00	0	20mm Projectile	U.S. PROJECTILE, 20-MM, HE, M97
Naval Gun Fire Range	74762730	27253	747675.28	2273038.10	0	Mortar	U.S. PROJECTILE, 60-MM, HE, M49
Naval Gun Fire Range	74762730	27252	747691.33	2273098.60	0	Rocket	U.S. WARHEAD, ROCKET, 2.75-IN, FRAG, MK 1
Naval Gun Fire Range	74762730	27255	747699.00	2273099.00	0	Small Arms	SMALL ARMS
Naval Gun Fire Range	74762731	27241	747688.06	2273185.90	0	Mortar	U.S. CARTRIDGE, 81-MM, SMOKE, WP, M375
Naval Gun Fire Range	74762731	27243	747654.19	2273126.40	0	Mortar	U.S. PROJECTILE, 60-MM, HE, M49
Naval Gun Fire Range	74762731	27244	747671.03	2273155.10	0	Mortar	U.S. PROJECTILE, 60-MM, HE, M49
Naval Gun Fire Range	74762731	27245	747619.27	2273195.00	0	Mortar	U.S. CARTRIDGE, 60-MM, ILLUMINATION, M83
Naval Gun Fire Range	74762731	27247	747609.44	2273129.70	0	OE Component	U.S. FUZE, BOMB, AN-M173 & M918
Naval Gun Fire Range	74762731	27250	747625.00	2273165.00	0	OE Component	U.S. BOMB, IGNITER, WP, AN-M16
Naval Gun Fire Range	74762731	27242	747675.71	2273151.10	0	Projectile	U.S. PROJECTILE, 5-IN, HE, MK 51
Naval Gun Fire Range	74762731	27246	747622.24	2273154.90	0	Projectile	U.S. PROJECTILE, 5-IN, HE, MK 35
Naval Gun Fire Range	74762731	27248	747610.00	2273177.00	0	Projectile	U.S. CARTRIDGE, 40-MM, HE, M383, M384, & M677
Naval Gun Fire Range	74762731	27249	747620.00	2273164.00	0	Projectile	U.S. CARTRIDGE, 40-MM, HE, M383, M384, & M677
Naval Gun Fire Range	74762731	27251	747601.00	2273101.00	0	Small Arms	SMALL ARMS
Naval Gun Fire Range	74762732	27234	747604.37	2273278.80	0	Mortar	U.S. CARTRIDGE, 60-MM, ILLUMINATION, M83
Naval Gun Fire Range	74762732	27233	747605.51	2273269.40	0	OE Component	U.S. FUZE, BOMB, AN-M173 & M918
Naval Gun Fire Range	74762732	27236	747661.12	2273228.10	0	OE Component	U.S. BOMB, IGNITER, WP, M23

Data query completed 9/7/04  
Sorted by GMU

UXO Summary  
Tier One and Tier Two UXO-Cleared Areas

Work Area	GMU	Barcode ID	UTMX	UTMY	Depth (Inches)	UXO Type	UXO Nomenclature
Naval Gun Fire Range	74762732	27235	747604.39	2273268.80	0	Projectile	U.S. CARTRIDGE, 40-MM, HE, M381, M386, M406, & M441
Naval Gun Fire Range	74762733	27232	747699.00	2273399.00	0	20mm Projectile	U.S. PROJECTILE, 20-MM, HE, M97
Naval Gun Fire Range	74762733	27231	747699.00	2273399.00	0	Small Arms	SMALL ARMS
Naval Gun Fire Range	74762734	27229	747699.00	2273401.00	0	20mm Projectile	U.S. PROJECTILE, 20-MM, HE, M97
Naval Gun Fire Range	74762734	27227	747671.01	2273472.90	0	Mortar	U.S. PROJECTILE, 60-MM, HE, M720 & M888
Naval Gun Fire Range	74762734	27228	747671.34	2273472.60	0	Mortar	U.S. PROJECTILE, 60-MM, HE, M49
Naval Gun Fire Range	74762734	27230	747699.00	2273401.00	0	Propellant	PROPELLANT
Naval Gun Fire Range	74762735	26851	747699.00	2273599.00	0	20mm Projectile	U.S. PROJECTILE, 20-MM, HE, M97
Naval Gun Fire Range	74762735	26855	747694.02	2273590.20	0	Mortar	U.S. PROJECTILE, 60-MM, HE, M49
Naval Gun Fire Range	74762735	26856	747622.39	2273529.80	0	OE Component	U.S. FUZE, BOMB, AN-M173 & M918
Naval Gun Fire Range	74762735	26848	747632.00	2273550.00	0	Projectile	U.S. CARTRIDGE, 40-MM, HE, M383, M384, & M677
Naval Gun Fire Range	74762735	26849	747628.00	2273564.00	0	Projectile	U.S. CARTRIDGE, 40-MM, HE, M383, M384, & M677
Naval Gun Fire Range	74762735	26852	747651.00	2273578.00	0	Projectile	U.S. CARTRIDGE, 40-MM, HE, M383, M384, & M677
Naval Gun Fire Range	74762735	26854	747645.00	2273581.00	0	Projectile	U.S. CARTRIDGE, 40-MM, HE, M383, M384, & M677
Naval Gun Fire Range	74762735	26850	747699.00	2273599.00	0	Propellant	PROPELLANT
Naval Gun Fire Range	74762736	32263	747699.00	2273601.00	0	20mm Projectile	U.S. PROJECTILE, 20-MM, HE, M97
Naval Gun Fire Range	74762736	32265	747627.00	2273661.00	0	Bomb	U.S. BOMB, 5-LB, PRACTICE, MK 106
Naval Gun Fire Range	74762736	32258	747681.14	2273657.30	0	Mortar	U.S. PROJECTILE, 81-MM, HE, M374
Naval Gun Fire Range	74762736	32259	747635.87	2273612.30	0	Mortar	U.S. PROJECTILE, 60-MM, HE, M49
Naval Gun Fire Range	74762736	32260	747637.02	2273615.40	0	Mortar	U.S. PROJECTILE, 60-MM, HE, M49
Naval Gun Fire Range	74762736	32261	747608.45	2273694.30	0	Mortar	U.S. PROJECTILE, 60-MM, HE, M49
Naval Gun Fire Range	74762736	32262	747699.00	2273601.00	0	Propellant	PROPELLANT
Naval Gun Fire Range	74762737	26894	747699.00	2273701.00	0	20mm Projectile	U.S. PROJECTILE, 20-MM, HE, M97
Naval Gun Fire Range	74762737	26891	747626.92	2273737.30	0	Mortar	U.S. PROJECTILE, 60-MM, HE, M49
Naval Gun Fire Range	74762737	26890	747606.42	2273708.20	0	OE Component	U.S. BOMB, IGNITER, WP, M23
Naval Gun Fire Range	74762737	32192	747605.24	2273788.10	0	OE Component	U.S. BOMB, IGNITER, WP, M23
Naval Gun Fire Range	74762737	26892	747637.63	2273744.70	0	Projectile	U.S. PROJECTILE, 5-IN, ILLUMINATION OR WHITE PHOSPHOROUS, MK 48
Naval Gun Fire Range	74762737	26897	747699.00	2273701.00	0	Propellant	PROPELLANT
Naval Gun Fire Range	74762737	26895	747699.00	2273701.00	0	Raw Explosives	RAW EXPLOSIVES
Naval Gun Fire Range	74762737	26896	747699.00	2273701.00	0	Small Arms	SMALL ARMS
Naval Gun Fire Range	74762738	32300	747699.00	2273801.00	0	20mm Projectile	U.S. PROJECTILE, 20-MM, HE, M97
Naval Gun Fire Range	74762738	32296	747618.83	2273896.60	0	Mortar	U.S. PROJECTILE, 81-MM, HE, M56
Naval Gun Fire Range	74762738	32297	747674.01	2273818.80	0	Mortar	U.S. PROJECTILE, 60-MM, TP, M50
Naval Gun Fire Range	74762738	32298	747691.16	2273894.10	0	Projectile	U.S. PROJECTILE, 5-IN, ILLUMINATION, MK 30
Naval Gun Fire Range	74762738	32302	747616.00	2273880.00	0	Projectile	U.S. PROJECTILE, 40-MM, HE, MK 1, MK 2, & MK 3
Naval Gun Fire Range	74762738	32301	747699.00	2273801.00	0	Propellant	PROPELLANT
Naval Gun Fire Range	74762738	32303	747686.00	2273815.00	0	Rocket	U.S. WARHEAD, ROCKET, 2.75-IN, HE-FRAG, M151
Naval Gun Fire Range	74762739	32283	747699.00	2273901.00	0	20mm Projectile	U.S. PROJECTILE, 20-MM, HE, M97
Naval Gun Fire Range	74762739	32274	747627.82	2273991.00	0	Guided Missile	MISSILE, TOW, AT, M270
Naval Gun Fire Range	74762739	32278	747649.00	2273995.00	0	Mortar	U.S. CARTRIDGE, 81-MM, ILLUMINATION, M301
Naval Gun Fire Range	74762739	32275	747610.71	2273983.20	0	OE Component	U.S. BOMB, IGNITER, WP, M13, M14, & AN-M15
Naval Gun Fire Range	74762739	32282	747649.00	2273994.00	0	OE Component	U.S. FUZE, PROJECTILE, AD, MK 43, MK 54, MK 55, AND MK 89
Naval Gun Fire Range	74762739	32276	747668.47	2273940.00	0	Projectile	U.S. CARTRIDGE, 106-MM, HEAT, M344
Naval Gun Fire Range	74762739	32277	747645.00	2273974.00	0	Projectile	U.S. PROJECTILE, 5-IN, HE, MK 35
Naval Gun Fire Range	74762739	32286	747699.00	2273901.00	0	Projectile	U.S. PROJECTILE, 40-MM, PRACTICE, M385

Data query completed 9/7/04  
Sorted by GMU

UXO Summary  
Tier One and Tier Two UXO-Cleared Areas

Work Area	GMU	Barcode ID	UTMX	UTMY	Depth (Inches)	UXO Type	UXO Nomenclature
Naval Gun Fire Range	74762739	32285	747699.00	2273901.00	0	Propellant	PROPELLANT
Naval Gun Fire Range	74762739	32279	747647.00	2273996.00	0	Pyrotechnics	SIGNAL, DRIFT, AN-MK4, AN-MK5, AND AN-MK6
Naval Gun Fire Range	74762739	32280	747625.00	2273992.00	0	Rocket	U.S. WARHEAD, ROCKET, 2.75-IN, HE-FRAG, M151
Naval Gun Fire Range	74762739	32284	747699.00	2273901.00	0	Small Arms	SMALL ARMS
Naval Gun Fire Range	74762740	19173	747602.00	2274002.00	0	20mm Projectile	U.S. PROJECTILE, 20-MM, HE, M97
Naval Gun Fire Range	74762740	19168	747619.68	2274035.10	0	Projectile	U.S. PROJECTILE, 5-IN, HE, MK 41
Naval Gun Fire Range	74762740	19169	747679.84	2274055.10	0	Projectile	U.S. PROJECTILE, 5-IN, SMOKE-PUFF, MK 52
Naval Gun Fire Range	74762740	19170	747692.02	2274063.70	0	Rocket	U.S. WARHEAD, ROCKET, 2.75-IN, FRAG, MK 1
Naval Gun Fire Range	74762740	19171	747686.39	2274065.10	0	Rocket	U.S. WARHEAD, ROCKET, 2.75-IN, FRAG, MK 1
Naval Gun Fire Range	74762740	19172	747602.00	2274002.00	0	Small Arms	SMALL ARMS
Naval Gun Fire Range	74762741	19166	747601.00	2274105.00	0	20mm Projectile	U.S. PROJECTILE, 20-MM, HE, M97
Naval Gun Fire Range	74762741	19160	747693.07	2274187.70	0	OE Component	U.S. FUZE, BOMB, NOSE, MT, M128, M144, M145, M146, & M147
Naval Gun Fire Range	74762741	19165	747611.14	2274120.00	0	OE Component	U.S. FUZE, PROJECTILE, AD, MK 43, MK 54, MK 55, AND MK 89
Naval Gun Fire Range	74762741	19159	747695.09	2274188.40	0	Projectile	U.S. CARTRIDGE, 40-MM, HE, M383, M384, & M677
Naval Gun Fire Range	74762741	19163	747647.23	2274165.10	0	Pyrotechnics	U.S. FLARE, M24 & M26
Naval Gun Fire Range	74762741	19164	747621.63	2274196.60	0	Pyrotechnics	CANDLE MIX
Naval Gun Fire Range	74762741	19161	747628.87	2274196.30	0	Rocket	U.S. WARHEAD, ROCKET, 2.75-IN, SMOKE, WP, M156
Naval Gun Fire Range	74762741	19167	747601.00	2274105.00	0	Small Arms	SMALL ARMS
Naval Gun Fire Range	74762742	19157	747605.00	2274205.00	0	20mm Projectile	U.S. PROJECTILE, 20-MM, HE, M97
Naval Gun Fire Range	74762742	19151	747612.63	2274208.80	0	OE Component	U.S. FUZE, PROJECTILE OR ROCKET, PD, MK 29
Naval Gun Fire Range	74762742	19152	747632.08	2274214.70	0	Projectile	U.S. PROJECTILE, 3-IN, AA, MK 27 (HE)
Naval Gun Fire Range	74762742	19154	747662.91	2274264.00	0	Projectile	U.S. PROJECTILE, 5-IN, HE, MK 35
Naval Gun Fire Range	74762742	19155	747664.09	2274264.30	0	Projectile	U.S. PROJECTILE, 5-IN, SMOKE-PUFF, MK 52
Naval Gun Fire Range	74762742	19153	747662.57	2274261.10	0	Pyrotechnics	U.S. FLARE, AIRCRAFT, PARACHUTE, MK45
Naval Gun Fire Range	74762743	19141	747699.00	2274301.00	0	20mm Projectile	U.S. PROJECTILE, 20-MM, HE, M97
Naval Gun Fire Range	74762743	19135	747637.80	2274311.30	0	Projectile	U.S. PROJECTILE, 5-IN, ILLUMINATION OR WHITE PHOSPHOROUS, MK 50
Naval Gun Fire Range	74762743	19136	747648.28	2274365.60	0	Projectile	U.S. PROJECTILE, 5-IN, PRACTICE, MK61
Naval Gun Fire Range	74762743	19137	747637.84	2274316.80	0	Projectile	U.S. PROJECTILE, 5-IN, SMOKE-PUFF, MK 52
Naval Gun Fire Range	74762743	19139	747659.81	2274398.10	0	Projectile	U.S. PROJECTILE, 3-IN, AA, MK 27 (HE)
Naval Gun Fire Range	74762743	19140	747653.77	2274368.20	0	Projectile	U.S. PROJECTILE, 5-IN, HE, MK 35
Naval Gun Fire Range	74762743	19138	747692.63	2274361.10	0	Rocket	U.S. WARHEAD, ROCKET, 2.75-IN, HE-FRAG, M151
Naval Gun Fire Range	74762743	19142	747699.00	2274301.00	0	Small Arms	SMALL ARMS
North Coast	74762770	31934	747699.00	2277099.00	0	20mm Projectile	U.S. PROJECTILE, 20-MM, HE, M97
North Coast	74762770	31935	747699.00	2277001.00	0	Small Arms	SMALL ARMS
North Coast	74762771	31924	747602.11	2277102.60	0	Projectile	U.S. PROJECTILE, 5-IN, HE, MK 35
North Coast	74762771	31925	747666.17	2277195.40	0	Rocket	WARHEAD, ROCKET, 4.5-IN, HE, MK 8
Waikahalulu	74772702	38133	747786.00	2270241.00	0	Projectile	U.S. PROJECTILE, 5-IN, HE, MK 52
Waikahalulu	74772703	38006	747797.00	2270391.00	0	Bomb	U.S. BOMB, 25-LB, PRACTICE, MK 76
Waikahalulu	74772703	38005	747779.00	2270371.00	0	Rocket	U.S. WARHEAD, ROCKET, 2.75-IN, SMOKE, WP, M156
Waikahalulu	74772705	38003	747728.31	2270526.90	0	Mortar	U.S. PROJECTILE, 81-MM, HE, M374
Waikahalulu	74772705	38004	747741.00	2270532.00	0	Pyrotechnics	U.S. FLARE, AIRCRAFT, PARACHUTE, LUU-2/B
Waikahalulu	74772706	38012	747700.02	2270699.00	0	20mm Projectile	U.S. PROJECTILE, 20-MM, HE, M97
Waikahalulu	74772706	38011	747743.00	2270617.00	0	Projectile	U.S. PROJECTILE, 5-IN, HE, MK 35

Data query completed 9/7/04  
Sorted by GMU



UXO Summary  
Tier One and Tier Two UXO-Cleared Areas

Work Area	GMU	Barcode ID	UTMX	UTMY	Depth (Inches)	UXO Type	UXO Nomenclature
Waikahalulu	74772707	40243	747765.00	2270768.00	0	Projectile	U.S. PROJECTILE, 5-IN, HE, MK 35
Waikahalulu	74772707	38020	747799.02	2270700.00	0	Small Arms	SMALL ARMS
Waikahalulu	74772712	40315	747701.00	2271201.00	0	20mm Projectile	U.S. PROJECTILE, 20-MM, HE, M97
Waikahalulu	74772712	40314	747794.38	2271291.10	0	Mortar	U.S. PROJECTILE, 81-MM, HE, M374
Waikahalulu	74772712	40312	747714.39	2271221.50	0	Projectile	U.S. PROJECTILE, 5-IN, HE, MK 35
Waikahalulu	74772712	40313	747723.41	2271280.70	0	Projectile	U.S. CARTRIDGE, 40-MM, HE, M383, M384, & M677
Waikahalulu	74772712	40316	747701.00	2271201.00	0	Small Arms	SMALL ARMS
Waikahalulu	74772713	38102	747700.02	2271399.00	0	20mm Projectile	U.S. PROJECTILE, 20-MM, HE, M97
Waikahalulu	74772713	38105	747726.00	2271337.00	0	OE Component	U.S. BOMB, SIGNAL CARTRIDGE, CXU-3/B, MK 4 & MK 5
Waikahalulu	74772713	38099	747736.00	2271369.00	0	Projectile	U.S. PROJECTILE, 5-IN, HE, MK 35
Waikahalulu	74772713	38100	747719.00	2271349.00	0	Propellant	U.S. MOTOR, ROCKET, 5.0-IN, HE, MK 16, MK 71, & MK 81 (ZUNI)
Waikahalulu	74772713	38103	747700.02	2271399.00	0	Propellant	PROPELLANT
Waikahalulu	74772713	38101	747700.02	2271399.00	0	Raw Explosives	RAW EXPLOSIVES
Waikahalulu	74772713	38104	747700.02	2271399.00	0	Small Arms	SMALL ARMS
Waikahalulu	74772714	38079	747700.02	2271478.00	0	Bomb	U.S. BOMB, 10-LB, INCENDIARY, PT1, M74
Waikahalulu	74772714	38078	747781.00	2271426.00	0	OE Component	BOOSTER
Waikahalulu	74772714	38081	747700.02	2271499.00	0	Propellant	PROPELLANT
Waikahalulu	74772714	38076	747700.02	2271499.00	0	Pyrotechnics	SIGNAL, DRIFT, AN-MK4, AN-MK5, AND AN-MK6
Waikahalulu	74772714	38077	747778.00	2271420.00	0	Rocket	U.S. WARHEAD, ROCKET, 2.75-IN, SMOKE, WP, M156
Waikahalulu	74772714	38080	747700.02	2271499.00	0	Small Arms	SMALL ARMS
Waikahalulu	74772715	28095	747799.00	2271599.00	0	20mm Projectile	U.S. PROJECTILE, 20-MM, HE, M97
Waikahalulu	74772715	28097	747768.71	2271595.00	0	OE Component	U.S. FUZE, PROJECTILE, PD, MK 27
Waikahalulu	74772715	28096	747736.87	2271559.60	0	Projectile	U.S. PROJECTILE, 40-MM, HE, MK 1, MK 2, & MK 3
Waikahalulu	74772715	28093	747799.00	2271595.00	0	Pyrotechnics	CANDLE MIX
Waikahalulu	74772715	28094	747799.00	2271595.00	0	Small Arms	SMALL ARMS
Waikahalulu	74772716	28107	747701.00	2271601.00	0	20mm Projectile	U.S. PROJECTILE, 20-MM, HE, M97
Waikahalulu	74772716	28101	747746.22	2271638.20	0	Bomb	U.S. BOMB, 4-LB, FRAG, M83 (BUTTERFLY)
Waikahalulu	74772716	28099	747745.36	2271674.90	0	Mortar	U.S. PROJECTILE, 81-MM, HE, M374
Waikahalulu	74772716	28103	747760.00	2271679.00	0	OE Component	FIRING DEVICE
Waikahalulu	74772716	28105	747701.00	2271601.00	0	Propellant	PROPELLANT
Waikahalulu	74772716	28102	747760.00	2271675.00	0	Pyrotechnics	THERMITE
Waikahalulu	74772716	28100	747798.95	2271645.10	0	Rocket	U.S. WARHEAD, ROCKET, 2.75-IN, FRAG, MK 1
Waikahalulu	74772716	28104	747701.00	2271601.00	0	Small Arms	SMALL ARMS
OBOD	74772717	9140	747700.50	2271800.50	0	20mm Projectile	PROJECTILE, 20-MM (UNKNOWN MK)
OBOD	74772717	7262	747754.61	2271796.50	0	OE Component	U.S. FUZE, PROJECTILE, MT, MK 18, MK 42, & MK 63
OBOD	74772717	7261	747749.38	2271756.70	0	Projectile	U.S. PROJECTILE, 5-IN, ILLUMINATION, MK 88 AND MK 91
OBOD	74772717	7263	747754.74	2271796.40	0	Projectile	U.S. CARTRIDGE, 40-MM, HE, M383, M384, & M677
OBOD	74772717	9141	747709.62	2271727.80	4	Projectile	PROJECTILE, 4.5-IN, HE (UNKNOWN MK)
OBOD	74772718	8158	747744.92	2271852.10	0	20mm Projectile	U.S. PROJECTILE, 20-MM, HE, M97
OBOD	74772718	8164	747740.71	2271873.10	0	Bomb	U.S. BOMB, 4-LB, INCENDIARY, AN-M50 SERIES & M126
OBOD	74772718	8168	747741.21	2271874.10	0	Bomb	U.S. BOMB, 3-LB, PRACTICE, MK 3, MK 4, MK 5, AN-MK 23, & MK 43

Data query completed 9/7/04  
Sorted by GMU

UXO Summary  
Tier One and Tier Two UXO-Cleared Areas

Work Area	GMU	Barcode ID	UTMX	UTMY	Depth (Inches)	UXO Type	UXO Nomenclature
OBOD	74772718	8165	747740.88	2271873.20	0	OE Component	U.S. FUZE, PROJECTILE, PTT, M84
OBOD	74772718	8166	747740.94	2271873.50	0	Projectile	U.S. PROJECTILE, 40-MM, HE, MK 1, MK 2, & MK 3
OBOD	74772718	10832	747746.97	2271840.30	0	Projectile	U.S. CARTRIDGE, 40-MM, HE, M383, M384, & M677
OBOD	74772718	8733	747725.66	2271849.90	6	Projectile	U.S. PROJECTILE, 5-IN, ILLUMINATION, MK 30
OBOD	74772718	8160	747745.35	2271852.50	0	Propellant	PROPELLANT
OBOD	74772718	8162	747740.71	2271872.80	0	Pyrotechnics	U.S. MARKER, LOCATION, MARINE, MK 58
OBOD	74772718	8163	747740.72	2271873.10	0	Rocket	U.S. WARHEAD, ROCKET, 2.75-IN, FRAG, MK 1
OBOD	74772718	8169	747741.18	2271874.50	0	Rocket	U.S. WARHEAD, ROCKET, 2.75-IN, FRAG, MK 1
OBOD	74772718	8159	747745.17	2271852.70	0	Small Arms	SMALL ARMS
OBOD	74772718	8167	747741.05	2271873.80	0	Small Arms	SMALL ARMS
Waikahalulu	74772718	8732	747800.29	2271871.50	0	20mm Projectile	PROJECTILE, 20-MM (UNKNOWN MK)
OBOD	74772719	8175	747701.29	2271899.50	0	20mm Projectile	U.S. PROJECTILE, 20-MM, HE, M97
OBOD	74772719	8741	747804.46	2271904.00	0	20mm Projectile	PROJECTILE, 20-MM (UNKNOWN MK)
OBOD	74772719	8170	747746.48	2271907.60	0	Bomb	U.S. BOMB, 3-LB, PRACTICE, MK 3, MK 4, MK 5, AN- MK 23, & MK 43
OBOD	74772719	8173	747708.10	2271959.00	0	Mortar	U.S. PROJECTILE, 60-MM, HE, M49
OBOD	74772719	8174	747763.14	2271993.30	0	Mortar	U.S. PROJECTILE, 60-MM, HE, M49
OBOD	74772719	8172	747719.64	2271938.40	0	Projectile	U.S. PROJECTILE, 5-IN, HE, MK 52
OBOD	74772719	8176	747700.84	2271899.50	0	Small Arms	SMALL ARMS
OBOD	74772720	7709	747701.13	2272002.80	0	20mm Projectile	U.S. PROJECTILE, 20-MM, HE, M97
OBOD	74772720	8739	747799.74	2271998.80	0	20mm Projectile	U.S. PROJECTILE, 20-MM, HE, M97
OBOD	74772720	7715	747784.86	2272080.00	0	Bomb	U.S. BOMB, 3-LB, PRACTICE, MK 3, MK 4, MK 5, AN- MK 23, & MK 43
OBOD	74772720	8740	747799.67	2271998.80	0	Bomb	U.S. BOMB, 25-LB, PRACTICE, MK 76
OBOD	74772720	7712	747701.29	2272024.90	12	Mortar	U.S. PROJECTILE, 81-MM, HE, M43
OBOD	74772720	7719	747701.95	2272071.10	12	Mortar	U.S. PROJECTILE, 81-MM, HE, M374
OBOD	74772720	7717	747748.78	2272081.60	0	OE Component	U.S. FUZE, PROJECTILE, PTT, M84
OBOD	74772720	7711	747701.55	2272002.60	0	Propellant	PROPELLANT
OBOD	74772720	7710	747701.39	2272002.80	0	Small Arms	SMALL ARMS
OBOD	74772720	7718	747722.78	2272063.90	0	Small Arms	SMALL ARMS
Naval Gun Fire Range	74772721	23011	747799.00	2272199.00	0	20mm Projectile	U.S. PROJECTILE, 20-MM, HE, M97
Naval Gun Fire Range	74772721	23006	747712.00	2272138.00	0	Bomb	U.S. BOMB, 3-LB, PRACTICE, MK 3, MK 4, MK 5, AN- MK 23, & MK 43
Naval Gun Fire Range	74772721	23008	747746.00	2272161.00	0	Bomb	U.S. BOMB, 25-LB, PRACTICE, MK 76
Naval Gun Fire Range	74772721	23009	747746.00	2272171.00	0	Bomb	U.S. BOMB, 25-LB, PRACTICE, MK 76
Naval Gun Fire Range	74772721	23010	747722.00	2272146.00	0	Bomb	U.S. BOMB, 25-LB, PRACTICE, MK 76
Naval Gun Fire Range	74772721	23014	747789.54	2272132.90	0	Mortar	U.S. CARTRIDGE, 81-MM, SMOKE, WP, M375
Naval Gun Fire Range	74772721	23015	747768.87	2272129.90	0	Mortar	U.S. PROJECTILE, 81-MM, HE, M374
Naval Gun Fire Range	74772721	23016	747762.24	2272132.50	0	Mortar	U.S. PROJECTILE, 81-MM, HE, M374
Naval Gun Fire Range	74772721	23017	747760.13	2272120.80	0	Mortar	U.S. PROJECTILE, 60-MM, HE, M49
Naval Gun Fire Range	74772721	23013	747760.40	2272120.20	0	OE Component	FUZE, BD, M530
Naval Gun Fire Range	74772721	23007	747784.00	2272196.00	0	Rocket	U.S. WARHEAD, ROCKET, 2.75-IN, FRAG, MK 1
Naval Gun Fire Range	74772722	23054	747799.16	2272299.00	0	20mm Projectile	U.S. PROJECTILE, 20-MM, HE, M97
Naval Gun Fire Range	74772722	23051	747718.00	2272261.00	0	Bomb	U.S. BOMB, 3-LB, PRACTICE, MK 3, MK 4, MK 5, AN- MK 23, & MK 43
Naval Gun Fire Range	74772722	23052	747732.00	2272208.00	0	Bomb	U.S. BOMB, 3-LB, PRACTICE, MK 3, MK 4, MK 5, AN- MK 23, & MK 43
Naval Gun Fire Range	74772722	23053	747796.00	2272248.00	0	Bomb	U.S. BOMB, 25-LB, PRACTICE, MK 76

Data query completed 9/7/04  
Sorted by GMU

UXO Summary  
Tier One and Tier Two UXO-Cleared Areas

Work Area	GMU	Barcode ID	UTMX	UTMY	Depth (Inches)	UXO Type	UXO Nomenclature
Naval Gun Fire Range	74772722	23047	747755.91	2272203.80	0	Mortar	U.S. PROJECTILE, 81-MM, HE, M374
Naval Gun Fire Range	74772722	23048	747736.16	2272289.50	0	Mortar	U.S. PROJECTILE, 60-MM, HE, M49
Naval Gun Fire Range	74772722	23049	747735.72	2272224.20	0	Mortar	U.S. PROJECTILE, 60-MM, HE, M49
Naval Gun Fire Range	74772722	23050	747707.31	2272285.20	0	Mortar	U.S. PROJECTILE, 60-MM, HE, M49
Naval Gun Fire Range	74772723	23045	747702.16	2272376.00	0	20mm Projectile	U.S. PROJECTILE, 20-MM, HE, M97
Naval Gun Fire Range	74772723	23043	747703.91	2272309.20	0	Mortar	U.S. PROJECTILE, 81-MM, HE, M374
Naval Gun Fire Range	74772723	23044	747711.49	2272333.60	0	Mortar	U.S. CARTRIDGE, 60-MM, SMOKE, WP, M302
Naval Gun Fire Range	74772723	23042	747741.06	2272313.80	0	Projectile	U.S. PROJECTILE, 5-IN, ILLUMINATION OR WHITE PHOSPHOROUS, MK 48
Naval Gun Fire Range	74772724	23214	747776.38	2272404.00	0	20mm Projectile	U.S. PROJECTILE, 20-MM, HE, M97
Naval Gun Fire Range	74772724	23217	747739.00	2272487.00	0	Bomb	U.S. BOMB, 25-LB, PRACTICE, MK 76
Naval Gun Fire Range	74772724	23212	747716.00	2272490.00	0	OE Component	U.S. FUZE, ROCKET, NOSE, PD, M423 & M427
Naval Gun Fire Range	74772724	23210	747733.62	2272444.30	0	Projectile	U.S. PROJECTILE, 5-IN, HE, MK 35
Naval Gun Fire Range	74772724	23213	747776.49	2272404.10	0	Propellant	PROPELLANT
Naval Gun Fire Range	74772724	23211	747722.00	2272430.00	0	Pyrotechnics	U.S. FLARE, AIRCRAFT, PARACHUTE, MK 24
Naval Gun Fire Range	74772724	23216	747776.81	2272403.20	0	Small Arms	SMALL ARMS
Naval Gun Fire Range	74772725	23241	747700.81	2272598.90	0	20mm Projectile	U.S. PROJECTILE, 20-MM, HE, M97
Naval Gun Fire Range	74772725	28908	747702.00	2272502.00	0	20mm Projectile	U.S. PROJECTILE, 20-MM, HE, M97
Naval Gun Fire Range	74772725	23235	747711.00	2272541.00	0	Bomb	U.S. BOMB, 25-LB, PRACTICE, MK 76
Naval Gun Fire Range	74772725	23236	747766.00	2272508.00	0	Guided Missile	U.S. GUIDED MISSILE, PRACTICE, M223 & M231 (DRAGON)
Naval Gun Fire Range	74772725	23242	747785.19	2272509.60	0	Mortar	U.S. PROJECTILE, 60-MM, TP, M50
Naval Gun Fire Range	74772725	23237	747712.00	2272577.00	0	OE Component	BOOSTER
Naval Gun Fire Range	74772725	23238	747781.00	2272587.00	0	OE Component	U.S. FUZE, PROJECTILE, AD, MK 43, MK 54, MK 55, AND MK 89
Naval Gun Fire Range	74772725	23240	747700.92	2272599.10	0	Propellant	PROPELLANT
Naval Gun Fire Range	74772726	18616	747701.00	2272698.00	0	20mm Projectile	U.S. PROJECTILE, 20-MM, HE, M97
Naval Gun Fire Range	74772726	18613	747730.00	2272662.00	0	OE Component	U.S. BOMB, SIGNAL CARTRIDGE, CXU-3/B, MK 4 & MK 5
Naval Gun Fire Range	74772726	18614	747701.00	2272698.00	0	Propellant	PROPELLANT
Naval Gun Fire Range	74772726	18615	747701.00	2272698.00	0	Small Arms	SMALL ARMS
Naval Gun Fire Range	74772727	18610	747703.00	2272705.00	0	20mm Projectile	U.S. PROJECTILE, 20-MM, HE, M97
Naval Gun Fire Range	74772727	18611	747746.63	2272709.40	0	Mortar	U.S. PROJECTILE, 60-MM, HE, M49
Naval Gun Fire Range	74772727	18608	747715.00	2272795.00	0	Rocket	U.S. WARHEAD, ROCKET, 2.75-IN, FRAG, MK 1
Naval Gun Fire Range	74772727	18609	747717.00	2272740.00	0	Rocket	U.S. WARHEAD, ROCKET, 2.75-IN, FRAG, MK 1
Naval Gun Fire Range	74772728	27272	747771.85	2272811.20	0	Mortar	U.S. PROJECTILE, 60-MM, HE, M49
Naval Gun Fire Range	74772728	27273	747701.00	2272899.00	0	Propellant	PROPELLANT
Naval Gun Fire Range	74772728	27274	747701.00	2272899.00	0	Pyrotechnics	CANDLE MIX
Naval Gun Fire Range	74772728	27275	747701.00	2272899.00	0	Small Arms	SMALL ARMS
Naval Gun Fire Range	74772729	32735	747777.00	2272990.00	0	Bomb	U.S. BOMB, 25-LB, PRACTICE, MK 76
Naval Gun Fire Range	74772729	32736	747770.00	2272992.00	0	Bomb	U.S. BOMB, 25-LB, PRACTICE, MK 76
Naval Gun Fire Range	74772730	27256	747791.65	2273074.90	0	Mortar	U.S. PROJECTILE, 60-MM, HE, M49
Naval Gun Fire Range	74772730	27257	747701.00	2273097.00	0	Pyrotechnics	U.S. FLARE, AIRCRAFT, PARACHUTE, MK45
Naval Gun Fire Range	74772731	27258	747755.81	2273167.10	0	Projectile	U.S. PROJECTILE, 5-IN, PRACTICE, MK61
Naval Gun Fire Range	74772731	27259	747720.00	2273174.00	0	Propellant	PROPELLANT
Naval Gun Fire Range	74772731	27261	747701.00	2273101.00	0	Propellant	PROPELLANT
Naval Gun Fire Range	74772731	27260	747701.00	2273101.00	0	Small Arms	SMALL ARMS
Naval Gun Fire Range	74772732	27237	747736.05	2273233.70	0	Mortar	U.S. PROJECTILE, 60-MM, TP, M50

Data query completed 9/7/04  
Sorted by GMU

UXO Summary  
Tier One and Tier Two UXO-Cleared Areas

Work Area	GMU	Barcode ID	UTMX	UTMY	Depth (Inches)	UXO Type	UXO Nomenclature
Naval Gun Fire Range	74772732	27238	747736.12	2273233.80	0	Mortar	U.S. PROJECTILE, 60-MM, TP, M50
Naval Gun Fire Range	74772732	27239	747736.21	2273233.80	0	Mortar	U.S. PROJECTILE, 60-MM, TP, M50
Naval Gun Fire Range	74772732	27240	747701.00	2273201.00	0	Small Arms	SMALL ARMS
Naval Gun Fire Range	74772733	27262	747703.72	2273335.20	0	Mortar	U.S. PROJECTILE, 60-MM, HE, M49
Naval Gun Fire Range	74772733	27263	747791.28	2273335.60	0	OE Component	U.S. BOMB, IGNITER, WP, M23
Naval Gun Fire Range	74772733	27264	747778.65	2273358.70	0	OE Component	FUZE, PD, M533
Naval Gun Fire Range	74772733	27265	747756.45	2273376.20	0	Projectile	U.S. CARTRIDGE, 40-MM, HE, M383, M384, & M677
Naval Gun Fire Range	74772734	27269	747797.00	2273479.00	0	Bomb	U.S. BOMB, 25-LB, PRACTICE, MK 76
Naval Gun Fire Range	74772734	27268	747719.89	2273425.10	0	Mortar	U.S. PROJECTILE, 60-MM, HE, M49
Naval Gun Fire Range	74772734	27267	747752.21	2273451.40	0	Projectile	U.S. CARTRIDGE, 40-MM, HE, M383, M384, & M677
Naval Gun Fire Range	74772734	27270	747701.00	2273401.00	0	Small Arms	SMALL ARMS
Naval Gun Fire Range	74772735	26869	747701.00	2273501.00	0	20mm Projectile	U.S. PROJECTILE, 20-MM, HE, M97
Naval Gun Fire Range	74772735	26868	747722.00	2273541.00	0	Bomb	U.S. BOMB, 10-LB, PRACTICE, BDU-48/B
Naval Gun Fire Range	74772735	26857	747712.38	2273539.20	0	Mortar	U.S. PROJECTILE, 60-MM, HE, M49
Naval Gun Fire Range	74772735	26858	747720.38	2273558.80	0	Mortar	U.S. PROJECTILE, 60-MM, HE, M49
Naval Gun Fire Range	74772735	26859	747721.47	2273583.00	0	Mortar	U.S. PROJECTILE, 81-MM, HE, M374
Naval Gun Fire Range	74772735	26860	747741.02	2273563.60	0	Mortar	U.S. PROJECTILE, 60-MM, TP, M50
Naval Gun Fire Range	74772735	26862	747770.81	2273585.20	0	OE Component	U.S. FUZE, BOMB, NOSE, M103, M139, & M140
Naval Gun Fire Range	74772735	26865	747779.00	2273594.00	0	OE Component	U.S. FUZE, PROJECTILE, AD, MK 43, MK 54, MK 55, AND MK 89
Naval Gun Fire Range	74772735	26866	747701.00	2273501.00	0	OE Component	U.S. BOMB, SIGNAL CARTRIDGE, CXU-3/B, MK 4 & MK 5
Naval Gun Fire Range	74772735	26867	747701.00	2273501.00	0	OE Component	U.S. BOMB, SIGNAL CARTRIDGE, CXU-3/B, MK 4 & MK 5
Naval Gun Fire Range	74772735	26861	747765.92	2273570.20	0	Projectile	U.S. CARTRIDGE, 106-MM, HEAT, M344
Naval Gun Fire Range	74772735	26863	747775.24	2273578.30	0	Projectile	U.S. CARTRIDGE, 40-MM, HE, M383, M384, & M677
Naval Gun Fire Range	74772735	26864	747786.32	2273588.40	0	Projectile	U.S. CARTRIDGE, 40-MM, HE, M383, M384, & M677
Naval Gun Fire Range	74772735	26870	747701.00	2273599.00	0	Propellant	PROPELLANT
Naval Gun Fire Range	74772735	26872	747701.00	2273599.00	0	Raw Explosives	RAW EXPLOSIVES
Naval Gun Fire Range	74772735	26871	747701.00	2273599.00	0	Small Arms	SMALL ARMS
Naval Gun Fire Range	74772736	26881	747701.00	2273601.00	0	20mm Projectile	U.S. PROJECTILE, 20-MM, HE, M97
Naval Gun Fire Range	74772736	26884	747741.00	2273623.00	0	Bomb	U.S. BOMB, 10-LB, PRACTICE, BDU-48/B
Naval Gun Fire Range	74772736	26885	747738.00	2273671.00	0	Bomb	U.S. BOMB, 10-LB, PRACTICE, BDU-48/B
Naval Gun Fire Range	74772736	26886	747763.00	2273691.00	0	Bomb	U.S. BOMB, 25-LB, PRACTICE, MK 76
Naval Gun Fire Range	74772736	26887	747754.00	2273661.00	0	Bomb	U.S. BOMB, 5-LB, PRACTICE, MK 106
Naval Gun Fire Range	74772736	26874	747768.92	2273641.40	0	Mortar	U.S. CARTRIDGE, 60-MM, SMOKE, WP, M302
Naval Gun Fire Range	74772736	26875	747756.32	2273694.70	0	Mortar	U.S. PROJECTILE, 60-MM, TP, M50
Naval Gun Fire Range	74772736	26876	747759.81	2273693.70	0	Mortar	U.S. PROJECTILE, 60-MM, TP, M50
Naval Gun Fire Range	74772736	26879	747716.39	2273641.70	0	Mortar	U.S. CARTRIDGE, 60-MM, SMOKE, WP, M302
Naval Gun Fire Range	74772736	26880	747779.21	2273618.40	0	Mortar	U.S. PROJECTILE, 81-MM, HE, M374
Naval Gun Fire Range	74772736	26888	747701.00	2273601.00	0	OE Component	U.S. BOMB, SIGNAL CARTRIDGE, CXU-3/B, MK 4 & MK 5
Naval Gun Fire Range	74772736	26889	747701.00	2273601.00	0	OE Component	U.S. BOMB, SIGNAL CARTRIDGE, CXU-3/B, MK 4 & MK 5
Naval Gun Fire Range	74772736	26873	747744.86	2273606.50	0	Projectile	U.S. PROJECTILE, 105-MM, HE, M1
Naval Gun Fire Range	74772736	26877	747759.06	2273693.20	0	Projectile	U.S. CARTRIDGE, 40-MM, HE, M383, M384, & M677
Naval Gun Fire Range	74772736	26878	747760.49	2273695.90	0	Projectile	U.S. CARTRIDGE, 40-MM, HE, M383, M384, & M677
Naval Gun Fire Range	74772736	26882	747701.00	2273601.00	0	Propellant	PROPELLANT

Data query completed 9/7/04  
Sorted by GMU

UXO Summary  
Tier One and Tier Two UXO-Cleared Areas

Work Area	GMU	Barcode ID	UTMX	UTMY	Depth (Inches)	UXO Type	UXO Nomenclature
Naval Gun Fire Range	74772737	26901	747701.00	2273701.00	0	20mm Projectile	U.S. PROJECTILE, 20-MM, HE, M97
Naval Gun Fire Range	74772737	26898	747774.41	2273726.90	0	Mortar	U.S. PROJECTILE, 60-MM, HE, M49
Naval Gun Fire Range	74772737	26900	747708.68	2273786.20	0	Mortar	U.S. PROJECTILE, 81-MM, HE, M43
Naval Gun Fire Range	74772737	26906	747738.00	2273742.00	0	OE Component	U.S. BOMB, SIGNAL CARTRIDGE, CXU-3/B, MK 4 & MK 5
Naval Gun Fire Range	74772737	26899	747755.37	2273767.50	0	Projectile	U.S. PROJECTILE, 5-IN, HE, MK 35
Naval Gun Fire Range	74772737	26905	747701.00	2273701.00	0	Projectile	U.S. CARTRIDGE, 40-MM, HE, M383, M384, & M677
Naval Gun Fire Range	74772737	26907	747718.00	2273771.00	0	Projectile	U.S. CARTRIDGE, 40-MM, HE, M383, M384, & M677
Naval Gun Fire Range	74772737	26904	747701.00	2273701.00	0	Propellant	PROPELLANT
Naval Gun Fire Range	74772737	26902	747701.00	2273701.00	0	Raw Explosives	RAW EXPLOSIVES
Naval Gun Fire Range	74772737	26903	747701.00	2273701.00	0	Small Arms	SMALL ARMS
Naval Gun Fire Range	74772738	26911	747799.00	2273801.00	0	20mm Projectile	U.S. PROJECTILE, 20-MM, HE, M97
Naval Gun Fire Range	74772738	26910	747794.22	2273804.50	0	Bomb	U.S. BOMB UNIT, 500-LB, SIMULATED, BDU-45/B, QUIET BOMB
Naval Gun Fire Range	74772738	26916	747737.00	2273861.00	0	Bomb	U.S. BOMB, 25-LB, PRACTICE, MK 76
Naval Gun Fire Range	74772738	26909	747739.96	2273806.10	0	Mortar	U.S. CARTRIDGE, 60-MM, SMOKE, WP, M302
Naval Gun Fire Range	74772738	26913	747799.00	2273801.00	0	Projectile	U.S. PROJECTILE, 40-MM, HE, MK 1, MK 2, & MK 3
Naval Gun Fire Range	74772738	26912	747799.00	2273801.00	0	Propellant	PROPELLANT
Naval Gun Fire Range	74772738	26915	747799.00	2273801.00	0	Raw Explosives	RAW EXPLOSIVES
Naval Gun Fire Range	74772738	26914	747799.00	2273801.00	0	Small Arms	SMALL ARMS
Naval Gun Fire Range	74772739	32291	747701.00	2273901.00	0	20mm Projectile	U.S. PROJECTILE, 20-MM, HE, M97
Naval Gun Fire Range	74772739	32287	747737.08	2273925.50	0	Mortar	U.S. PROJECTILE, 81-MM, HE, M43
Naval Gun Fire Range	74772739	32288	747753.99	2273971.30	0	Mortar	U.S. PROJECTILE, 81-MM, HE, M374
Naval Gun Fire Range	74772739	32294	747748.00	2273941.00	0	Mortar	U.S. CARTRIDGE, 81-MM, ILLUMINATION, M301
Naval Gun Fire Range	74772739	32289	747791.63	2273995.00	0	OE Component	U.S. BOMB, IGNITER, WP, M23
Naval Gun Fire Range	74772739	32290	747731.00	2273915.00	0	Projectile	U.S. PROJECTILE, 3-IN, APHE, MK 29
Naval Gun Fire Range	74772739	32295	747775.00	2273974.00	0	Projectile	CANADIAN PROJECTILE, 3-IN, HE, MK 33
Naval Gun Fire Range	74772739	32292	747701.00	2273901.00	0	Propellant	PROPELLANT
Naval Gun Fire Range	74772740	19286	747702.00	2274015.00	0	20mm Projectile	U.S. PROJECTILE, 20-MM, HE, M97
Naval Gun Fire Range	74772740	19283	747778.49	2274092.20	0	Bomb	U.S. BOMB, 10-LB, PRACTICE, BDU-48/B
Naval Gun Fire Range	74772740	19280	747745.09	2274027.60	0	Mortar	U.S. PROJECTILE, 60-MM, TP, M50
Naval Gun Fire Range	74772740	19281	747746.99	2274028.40	0	Projectile	U.S. CARTRIDGE, 105-MM, SMOKE, WP, M60
Naval Gun Fire Range	74772740	19282	747797.08	2274076.20	0	Projectile	U.S. PROJECTILE, 3-IN, APHE, MK 29
Naval Gun Fire Range	74772740	19285	747702.00	2274015.00	0	Small Arms	SMALL ARMS
Naval Gun Fire Range	74772741	19184	747710.00	2274110.00	0	20mm Projectile	U.S. PROJECTILE, 20-MM, HE, M97
Naval Gun Fire Range	74772741	19182	747789.05	2274119.30	0	Bomb	U.S. BOMB, 25-LB, PRACTICE, MK 76
Naval Gun Fire Range	74772741	19181	747763.25	2274194.80	0	Mortar	U.S. CARTRIDGE, 60-MM, ILLUMINATION, M83
Naval Gun Fire Range	74772741	19176	747801.81	2274140.30	0	OE Component	U.S. BOMB, IGNITER, MK 273
Naval Gun Fire Range	74772741	19174	747753.69	2274132.00	0	Projectile	U.S. CARTRIDGE, 40-MM, HE, M383, M384, & M677
Naval Gun Fire Range	74772741	19175	747793.61	2274108.80	0	Projectile	U.S. CARTRIDGE, 40-MM, HE, M383, M384, & M677
Naval Gun Fire Range	74772741	19177	747800.56	2274188.00	0	Projectile	U.S. PROJECTILE, 5-IN, ILLUMINATION OR WHITE PHOSPHOROUS, MK 48
Naval Gun Fire Range	74772741	19178	747712.65	2274183.00	0	Projectile	U.S. PROJECTILE, 3-IN, APHE, MK 29
Naval Gun Fire Range	74772741	19179	747731.85	2274156.40	0	Projectile	U.S. PROJECTILE, 5-IN, HE, MK 35
Naval Gun Fire Range	74772741	19180	747745.88	2274142.40	0	Projectile	U.S. PROJECTILE, 40-MM, HE, MK 1, MK 2, & MK 3
Naval Gun Fire Range	74772741	19185	747743.00	2274110.00	0	Projectile	U.S. CARTRIDGE, 40-MM, HE, M383, M384, & M677
Naval Gun Fire Range	74772741	19186	747743.00	2274110.00	0	Projectile	U.S. CARTRIDGE, 40-MM, HE, M383, M384, & M677
Naval Gun Fire Range	74772741	19187	747743.00	2274110.00	0	Projectile	U.S. CARTRIDGE, 40-MM, HE, M383, M384, & M677

Data query completed 9/7/04  
Sorted by GMU





UXO Summary  
Tier One and Tier Two UXO-Cleared Areas

Work Area	GMU	Barcode ID	UTMX	UTMY	Depth (Inches)	UXO Type	UXO Nomenclature
Naval Gun Fire Range	74772742	19149	747703.00	2274203.00	0	Small Arms	SMALL ARMS
Naval Gun Fire Range	74772743	19146	747703.00	2274303.00	0	20mm Projectile	U.S. PROJECTILE, 20-MM, HE, M97
Naval Gun Fire Range	74772743	19143	747726.68	2274331.10	0	Projectile	U.S. PROJECTILE, 3-IN, APHE, MK 29
Naval Gun Fire Range	74772743	19144	747758.46	2274392.60	0	Projectile	U.S. PROJECTILE, 3-IN, APHE, MK 29
Naval Gun Fire Range	74772743	19145	747791.84	2274386.20	0	Projectile	U.S. PROJECTILE, 5-IN, SMOKE-PUFF, MK 52
North Coast	74772771	31926	747701.00	2277101.00	0	20mm Projectile	U.S. PROJECTILE, 20-MM, HE, M97
North Coast	74772771	31928	747793.74	2277190.60	0	Mortar	U.S. PROJECTILE, 4.2-IN, (107-MM), HE, M3
North Coast	74772771	31927	747701.00	2277101.00	0	OE Component	U.S. FUZE, PROJECTILE, PD, MK 27
Waikahalulu	74782702	38062	747814.00	2270249.00	0	Projectile	U.S. PROJECTILE, 3-IN, AA, MK 27 (HE)
Waikahalulu	74782702	38063	747832.00	2270239.00	0	Projectile	U.S. PROJECTILE, 3-IN, APHE, MK 29
Waikahalulu	74782702	38064	747849.00	2270237.00	0	Pyrotechnics	SIGNAL, DRIFT, AN-MK4, AN-MK5, AND AN-MK6
Waikahalulu	74782702	38065	747802.00	2270202.00	0	Small Arms	SMALL ARMS
Waikahalulu	74782703	38007	747869.00	2270381.00	0	Rocket	U.S. WARHEAD, ROCKET, 2.75-IN, SMOKE, WP, M156
Waikahalulu	74782704	38009	747833.00	2270421.00	0	Projectile	U.S. PROJECTILE, 5-IN, HE, MK 35
Waikahalulu	74782704	38008	747819.00	2270441.00	0	Propellant	PROPELLANT
Waikahalulu	74782705	38010	747809.00	2270559.00	0	Projectile	U.S. PROJECTILE, 5-IN, HE, MK 35
Waikahalulu	74782706	38017	747879.00	2270677.00	0	Projectile	U.S. PROJECTILE, 5-IN, HE, MK 51
Waikahalulu	74782707	38018	747807.00	2270704.00	0	Projectile	U.S. PROJECTILE, 5-IN, HE, MK 35
Waikahalulu	74782712	40318	747801.00	2271201.00	0	20mm Projectile	U.S. PROJECTILE, 20-MM, HE, M97
Waikahalulu	74782712	40321	747882.00	2271289.00	0	Bomb	U.S. BOMB, 25-LB, PRACTICE, MK 76
Waikahalulu	74782712	40319	747801.00	2271201.00	0	Raw Explosives	RAW EXPLOSIVES
Waikahalulu	74782712	40317	747801.00	2271201.00	0	Rocket	U.S. WARHEAD, ROCKET, 2.75-IN, SMOKE, WP, M156
Waikahalulu	74782712	40320	747801.00	2271201.00	0	Small Arms	SMALL ARMS
Waikahalulu	74782713	40329	747801.00	2271301.00	0	20mm Projectile	U.S. PROJECTILE, 20-MM, HE, M97
Waikahalulu	74782713	40328	747842.00	2271376.00	0	OE Component	U.S. BOMB, SIGNAL CARTRIDGE, CXU-3/B, MK 4 & MK 5
Waikahalulu	74782713	40332	747801.00	2271301.00	0	Propellant	PROPELLANT
Waikahalulu	74782713	40327	747882.00	2271386.00	0	Pyrotechnics	SIGNAL, DRIFT, AN-MK4, AN-MK5, AND AN-MK6
Waikahalulu	74782713	40331	747801.00	2271301.00	0	Raw Explosives	RAW EXPLOSIVES
Waikahalulu	74782713	40330	747801.00	2271301.00	0	Small Arms	SMALL ARMS
Waikahalulu	74782714	38066	747863.31	2271473.10	0	Bomb	U.S. BOMB, 100-LB, GP, AN-M30
Waikahalulu	74782714	38069	747880.00	2271492.00	0	OE Component	U.S. BOMB, IGNITER, WP, M23
Waikahalulu	74782714	38075	747889.00	2271490.00	0	OE Component	U.S. FUZE, BOMB, AN-M173 & M918
Waikahalulu	74782714	38068	747844.00	2271441.00	0	Projectile	U.S. CARTRIDGE, 40-MM, HE, M383, M384, & M677
Waikahalulu	74782714	38072	747899.00	2271499.00	0	Propellant	PROPELLANT
Waikahalulu	74782714	38073	747899.00	2271499.00	0	Pyrotechnics	SIGNAL, DRIFT, AN-MK4, AN-MK5, AND AN-MK6
Waikahalulu	74782714	38074	747899.00	2271499.00	0	Pyrotechnics	SIGNAL, DRIFT, AN-MK4, AN-MK5, AND AN-MK6
Waikahalulu	74782714	38070	747828.00	2271433.00	0	Rocket	U.S. WARHEAD, ROCKET, 2.75-IN, HE-FRAG, M151
Waikahalulu	74782714	38071	747899.00	2271499.00	0	Small Arms	SMALL ARMS
Waikahalulu	74782715	28080	747898.00	2271570.00	0	20mm Projectile	U.S. PROJECTILE, 20-MM, HE, M97
Waikahalulu	74782715	28076	747876.14	2271582.30	0	Projectile	U.S. CARTRIDGE, 40-MM, HE, M383, M384, & M677
Waikahalulu	74782715	28077	747898.00	2271570.00	0	Propellant	PROPELLANT
Waikahalulu	74782715	28090	747890.00	2271570.00	0	Rocket	U.S. WARHEAD, ROCKET, 2.75-IN, SMOKE, WP, M156
Waikahalulu	74782715	28091	747890.00	2271540.00	0	Rocket	U.S. WARHEAD, ROCKET, 2.75-IN, SMOKE, WP, M156

Data query completed 9/7/04  
Sorted by GMU



UXO Summary  
Tier One and Tier Two UXO-Cleared Areas

Work Area	GMU	Barcode ID	UTMX	UTMY	Depth (Inches)	UXO Type	UXO Nomenclature
Waikahalulu	74782715	28092	747840.00	2271560.00	0	Rocket	U.S. WARHEAD, ROCKET, 2.75-IN, SMOKE, WP, M156
Waikahalulu	74782715	28078	747898.00	2271570.00	0	Small Arms	SMALL ARMS
Waikahalulu	74782716	28074	747899.00	2271699.00	0	20mm Projectile	U.S. PROJECTILE, 20-MM, HE, M97
Waikahalulu	74782716	28071	747837.04	2271635.30	0	Bomb	U.S. BOMB, 4-LB, FRAG, M83 (BUTTERFLY)
Waikahalulu	74782716	28075	747899.00	2271699.00	0	Propellant	PROPELLANT
Waikahalulu	74782716	28072	747819.23	2271675.50	0	Pyrotechnics	THERMITE
Waikahalulu	74782716	28073	747826.00	2271682.00	0	Pyrotechnics	THERMITE
Waikahalulu	74782716	28070	747826.31	2271691.20	0	Submunition	U.S. BOMB, AT, MK 118
Waikahalulu	74782717	28061	747871.26	2271751.40	0	Pyrotechnics	THERMITE
Waikahalulu	74782718	28089	747846.00	2271884.00	0	20mm Projectile	U.S. PROJECTILE, 20-MM, HE, M97
Waikahalulu	74782718	28086	747892.43	2271873.50	0	Mortar	U.S. PROJECTILE, 81-MM, HE, M374
OBOD	74782719	7700	747898.56	2271905.20	0	20mm Projectile	U.S. PROJECTILE, 20-MM, HE, M97
OBOD	74782719	9203	747800.06	2271900.00	0	20mm Projectile	PROJECTILE, 20-MM (UNKNOWN MK)
OBOD	74782719	7684	747845.56	2271903.60	0	Bomb	U.S. BOMB, 3-LB, PRACTICE, MK 3, MK 4, MK 5, AN- MK 23, & MK 43
OBOD	74782719	7691	747849.95	2271944.80	0	Bomb	U.S. BOMB, 3-LB, PRACTICE, MK 3, MK 4, MK 5, AN- MK 23, & MK 43
OBOD	74782719	7692	747831.97	2271944.70	0	Bomb	U.S. BOMB, 3-LB, PRACTICE, MK 3, MK 4, MK 5, AN- MK 23, & MK 43
OBOD	74782719	7698	747869.08	2271980.50	0	Bomb	U.S. BOMB, 3-LB, PRACTICE, MK 3, MK 4, MK 5, AN- MK 23, & MK 43
OBOD	74782719	7686	747887.00	2271936.30	18	Bomb	U.S. BOMB, 600-LB, DEMOLITION, MK 1
OBOD	74782719	9200	747823.98	2271991.00	48	Bomb	U.S. BOMB, 250-LB, GP, AN-M57
OBOD	74782719	7693	747840.69	2271991.10	0	Mortar	U.S. PROJECTILE, 60-MM, HE, M49
OBOD	74782719	7694	747821.95	2271968.60	0	Mortar	U.S. PROJECTILE, 60-MM, HE, M49
OBOD	74782719	7696	747891.42	2271910.20	0	Mortar	U.S. PROJECTILE, 81-MM, HE, M374
OBOD	74782719	7699	747856.54	2271936.10	0	Mortar	U.S. PROJECTILE, 60-MM, PRACTICE, M49
OBOD	74782719	9202	747899.49	2271965.80	9	Mortar	U.S. CARTRIDGE, 81-MM, SMOKE, WP, M375
OBOD	74782719	7695	747808.33	2271982.30	12	Mortar	U.S. PROJECTILE, 81-MM, HE, M374
OBOD	74782719	7685	747874.99	2271929.40	0	OE Component	U.S. FUZE, PROJECTILE, PTT, M84
OBOD	74782719	7688	747876.78	2271914.50	0	OE Component	U.S. FUZE, PROJECTILE, PTT, M84
OBOD	74782719	7697	747881.37	2271980.30	0	OE Component	U.S. FUZE, PROJECTILE, PTT, M84
OBOD	74782719	7701	747899.03	2271904.90	0	Propellant	PROPELLANT
OBOD	74782719	7687	747893.38	2271919.80	0	Pyrotechnics	PYROTECHNIC
OBOD	74782719	7690	747850.18	2271944.20	0	Rocket	U.S. WARHEAD, ROCKET, 2.75-IN, FRAG, MK 1
OBOD	74782719	9201	747857.26	2271987.20	10	Rocket	U.S. WARHEAD, ROCKET, 2.75-IN, FRAG, MK 1
Waikahalulu	74782719	8577	747895.93	2271899.80	0	20mm Projectile	PROJECTILE, 20-MM (UNKNOWN MK)
OBOD	74782720	8193	747899.79	2272002.90	0	20mm Projectile	U.S. PROJECTILE, 20-MM, HE, M97
OBOD	74782720	15116	747894.57	2272008.20	0	20mm Projectile	U.S. PROJECTILE, 20-MM, HE, M97
OBOD	74782720	8178	747813.66	2272011.80	0	Bomb	U.S. BOMB, 3-LB, PRACTICE, MK 3, MK 4, MK 5, AN- MK 23, & MK 43
OBOD	74782720	8179	747811.66	2272015.50	0	Bomb	U.S. BOMB, 3-LB, PRACTICE, MK 3, MK 4, MK 5, AN- MK 23, & MK 43
OBOD	74782720	8180	747825.25	2272007.40	0	Bomb	U.S. BOMB, 3-LB, PRACTICE, MK 3, MK 4, MK 5, AN- MK 23, & MK 43
OBOD	74782720	8185	747863.98	2272094.10	0	Bomb	U.S. BOMB, 3-LB, PRACTICE, MK 3, MK 4, MK 5, AN- MK 23, & MK 43

Data query completed 9/7/04  
Sorted by GMU

UXO Summary  
Tier One and Tier Two UXO-Cleared Areas

Work Area	GMU	Barcode ID	UTMX	UTMY	Depth (Inches)	UXO Type	UXO Nomenclature
OBOD	74782720	8187	747805.90	2272080.00	0	Bomb	U.S. BOMB, 3-LB, PRACTICE, MK 3, MK 4, MK 5, AN- MK 23, & MK 43
OBOD	74782720	8189	747841.99	2272006.40	0	Bomb	U.S. BOMB, 3-LB, PRACTICE, MK 3, MK 4, MK 5, AN- MK 23, & MK 43
OBOD	74782720	8190	747841.15	2272003.10	0	Bomb	U.S. BOMB, 3-LB, PRACTICE, MK 3, MK 4, MK 5, AN- MK 23, & MK 43
OBOD	74782720	8192	747873.41	2272006.30	0	Bomb	U.S. BOMB, 3-LB, PRACTICE, MK 3, MK 4, MK 5, AN- MK 23, & MK 43
OBOD	74782720	15120	747817.03	2272028.70	48	Bomb	U.S. BOMB, 100-LB, GP, MK 1
OBOD	74782720	8181	747835.33	2272036.30	0	Mortar	U.S. PROJECTILE, 60-MM, PRACTICE, M49
OBOD	74782720	15119	747803.10	2272076.90	8	Mortar	U.S. PROJECTILE, 60-MM, HE, M49
OBOD	74782720	8186	747807.02	2272095.30	10	Mortar	U.S. PROJECTILE, 60-MM, HE, M49
OBOD	74782720	8183	747861.18	2272080.30	14	Mortar	U.S. PROJECTILE, 81-MM, HE, M43
OBOD	74782720	8184	747896.85	2272079.70	0	OE Component	U.S. FUZE, PROJECTILE, PTT, M84
OBOD	74782720	8188	747820.54	2272048.60	0	OE Component	U.S. FUZE, PROJECTILE, PTT, M84
OBOD	74782720	8182	747857.55	2272062.40	0	Rocket	U.S. WARHEAD, ROCKET, 2.75-IN, FRAG, MK 1
OBOD	74782720	8194	747899.76	2272002.40	0	Small Arms	SMALL ARMS
OBOD	74782720	15117	747895.06	2272008.00	0	Small Arms	SMALL ARMS
Naval Gun Fire Range	74782721	23023	747802.00	2272198.00	0	20mm Projectile	U.S. PROJECTILE, 20-MM, HE, M97
Naval Gun Fire Range	74782721	23019	747836.00	2272142.00	0	Bomb	U.S. BOMB, 25-LB, PRACTICE, MK 76
Naval Gun Fire Range	74782721	23020	747851.00	2272190.00	0	Bomb	U.S. BOMB, 3-LB, PRACTICE, MK 3, MK 4, MK 5, AN- MK 23, & MK 43
Naval Gun Fire Range	74782721	23021	747807.00	2272116.00	0	Bomb	U.S. BOMB, 3-LB, PRACTICE, MK 3, MK 4, MK 5, AN- MK 23, & MK 43
Naval Gun Fire Range	74782721	23022	747892.00	2272111.00	0	Bomb	U.S. BOMB, 3-LB, PRACTICE, MK 3, MK 4, MK 5, AN- MK 23, & MK 43
Naval Gun Fire Range	74782721	23030	747858.19	2272187.50	0	Bomb	U.S. BOMB, 250-LB, GPLD, MK 81
Naval Gun Fire Range	74782721	23029	747821.18	2272177.00	0	Mortar	U.S. PROJECTILE, 60-MM, TP, M50
Naval Gun Fire Range	74782721	23028	747836.00	2272140.00	0	OE Component	FIRING DEVICE
Naval Gun Fire Range	74782721	23031	747832.56	2272141.10	0	OE Component	U.S. FUZE, BOMB, NOSE, M104 & M109
Naval Gun Fire Range	74782721	23026	747802.00	2272198.00	0	Propellant	PROPELLANT
Naval Gun Fire Range	74782721	23027	747802.00	2272198.00	0	Raw Explosives	RAW EXPLOSIVES
Naval Gun Fire Range	74782721	23024	747802.00	2272198.00	0	Small Arms	SMALL ARMS
Naval Gun Fire Range	74782722	23032	747808.00	2272210.00	0	Bomb	U.S. BOMB, 25-LB, PRACTICE, MK 76
Naval Gun Fire Range	74782722	23033	747822.00	2272264.00	0	Bomb	U.S. BOMB, 3-LB, PRACTICE, MK 3, MK 4, MK 5, AN- MK 23, & MK 43
Naval Gun Fire Range	74782723	23036	747801.42	2272300.10	0	20mm Projectile	U.S. PROJECTILE, 20-MM, HE, M97
Naval Gun Fire Range	74782723	23041	747803.64	2272383.80	0	Mortar	U.S. PROJECTILE, 81-MM, HE, M374
Naval Gun Fire Range	74782723	23034	747864.00	2272313.00	0	OE Component	U.S. FUZE, PROJECTILE, PD, MK 30
Naval Gun Fire Range	74782723	23035	747842.00	2272374.00	0	OE Component	BURSTER TUBE
Naval Gun Fire Range	74782723	23038	747878.26	2272313.00	0	OE Component	FUZE, BD, M530
Naval Gun Fire Range	74782723	23039	747876.41	2272314.00	0	OE Component	FUZE, BD, M530
Naval Gun Fire Range	74782723	23040	747806.19	2272383.00	0	OE Component	U.S. FUZE, BOMB, AN-M173 & M918
Naval Gun Fire Range	74782723	23037	747801.16	2272300.90	0	Propellant	PROPELLANT
Naval Gun Fire Range	74782724	23220	747820.19	2272492.30	0	20mm Projectile	U.S. PROJECTILE, 20-MM, HE, M97
Naval Gun Fire Range	74782724	23219	747872.00	2272449.00	0	Bomb	U.S. BOMB, 25-LB, PRACTICE, MK 76
Naval Gun Fire Range	74782724	23218	747840.38	2272459.70	0	Mortar	U.S. PROJECTILE, 60-MM, HE, M49
Naval Gun Fire Range	74782724	23221	747821.14	2272492.80	0	Propellant	PROPELLANT

Data query completed 9/7/04  
Sorted by GMU

UXO Summary  
Tier One and Tier Two UXO-Cleared Areas

Work Area	GMU	Barcode ID	UTMX	UTMY	Depth (Inches)	UXO Type	UXO Nomenclature
Naval Gun Fire Range	74782724	23222	747820.94	2272492.00	0	Small Arms	SMALL ARMS
Naval Gun Fire Range	74782725	23228	747899.19	2272599.30	0	20mm Projectile	U.S. PROJECTILE, 20-MM, HE, M97
Naval Gun Fire Range	74782725	23227	747876.00	2272541.00	0	Bomb	U.S. BOMB, 25-LB, PRACTICE, MK 76
Naval Gun Fire Range	74782725	23224	747866.07	2272515.60	0	Mortar	U.S. PROJECTILE, 60-MM, TP, M50
Naval Gun Fire Range	74782725	23225	747886.24	2272509.80	0	OE Component	FUZE, BD, M530
Naval Gun Fire Range	74782725	23226	747812.00	2272552.00	0	Projectile	U.S. PROJECTILE, 5-IN, HE, MK 35
Naval Gun Fire Range	74782726	25138	747834.00	2272698.00	0	20mm Projectile	U.S. PROJECTILE, 20-MM, HE, M97
Naval Gun Fire Range	74782726	25137	747873.48	2272667.60	0	Projectile	U.S. CARTRIDGE, 40-MM, HE, M383, M384, & M677
Naval Gun Fire Range	74782726	25140	747834.00	2272698.00	0	Propellant	PROPELLANT
Naval Gun Fire Range	74782726	25139	747834.00	2272698.00	0	Small Arms	SMALL ARMS
Naval Gun Fire Range	74782727	25146	747899.00	2272701.00	0	20mm Projectile	U.S. PROJECTILE, 20-MM, HE, M97
Naval Gun Fire Range	74782727	28957	747882.00	2272763.00	0	20mm Projectile	U.S. PROJECTILE, 20-MM, HE, M97
Naval Gun Fire Range	74782727	25144	747892.00	2272771.00	0	OE Component	U.S. FUZE, ROCKET, NOSE, PD, M423 & M427
Naval Gun Fire Range	74782727	25145	747892.00	2272771.00	0	OE Component	U.S. FUZE, PROJECTILE, AD, MK 43, MK 54, MK 55, AND MK 89
Naval Gun Fire Range	74782727	25142	747816.39	2272761.40	0	Projectile	U.S. PROJECTILE, 5-IN, ILLUMINATION OR WHITE PHOSPHOROUS, MK 48
Naval Gun Fire Range	74782727	25143	747891.00	2272798.00	0	Projectile	U.S. PROJECTILE, 5-IN, HE, MK 35
Naval Gun Fire Range	74782727	25148	747899.00	2272701.00	0	Propellant	PROPELLANT
Naval Gun Fire Range	74782727	25149	747899.00	2272701.00	0	Raw Explosives	RAW EXPLOSIVES
Naval Gun Fire Range	74782727	25147	747899.00	2272701.00	0	Small Arms	SMALL ARMS
Naval Gun Fire Range	74782727	28956	747884.00	2272763.00	0	Small Arms	SMALL ARMS
Naval Gun Fire Range	74782728	25163	747899.00	2272801.00	0	20mm Projectile	U.S. PROJECTILE, 20-MM, HE, M97
Naval Gun Fire Range	74782728	25158	747899.00	2272801.00	0	Bomb	U.S. BOMB, 3-LB, PRACTICE, MK 3, MK 4, MK 5, AN MK 23, & MK 43
Naval Gun Fire Range	74782728	25151	747855.38	2272856.20	0	Mortar	U.S. PROJECTILE, 81-MM, HE, M374
Naval Gun Fire Range	74782728	25154	747836.00	2272852.00	0	OE Component	U.S. FUZE, PROJECTILE OR ROCKET, AD, MK 44 & MK 52
Naval Gun Fire Range	74782728	25157	747899.00	2272801.00	0	OE Component	BURSTER TUBE
Naval Gun Fire Range	74782728	25152	747897.42	2272803.90	0	Projectile	U.S. PROJECTILE, 5-IN, ILLUMINATION OR WHITE PHOSPHOROUS, MK 48
Naval Gun Fire Range	74782728	25153	747814.36	2272891.50	0	Projectile	U.S. PROJECTILE, 5-IN, APHE, MK 38
Naval Gun Fire Range	74782728	25155	747823.00	2272857.00	0	Projectile	U.S. CARTRIDGE, 40-MM, HE, M383, M384, & M677
Naval Gun Fire Range	74782728	25159	747899.00	2272801.00	0	Projectile	U.S. PROJECTILE, 40-MM, HE, MK 1, MK 2, & MK 3
Naval Gun Fire Range	74782728	25160	747899.00	2272801.00	0	Propellant	PROPELLANT
Naval Gun Fire Range	74782728	25156	747899.00	2272801.00	0	Pyrotechnics	U.S. FLARE, AIRCRAFT, PARACHUTE, MK45
Naval Gun Fire Range	74782728	25162	747899.00	2272801.00	0	Pyrotechnics	PYROTECHNIC
Naval Gun Fire Range	74782728	25161	747899.00	2272801.00	0	Small Arms	SMALL ARMS
K-1 Road	74782729	7128	747862.26	2272981.30	0	Bomb	U.S. BOMB, 25-LB, PRACTICE, MK 76
Naval Gun Fire Range	74782729	7079	747900.02	2272900.30	0	20mm Projectile	U.S. PROJECTILE, 20-MM, HE, M97
Naval Gun Fire Range	74782729	7126	747871.75	2272899.00	0	20mm Projectile	U.S. PROJECTILE, 20-MM, HE, M97
Naval Gun Fire Range	74782729	9106	747801.76	2272937.00	0	20mm Projectile	PROJECTILE, 20-MM (UNKNOWN MK)
Naval Gun Fire Range	74782729	7125	747851.90	2272925.30	0	Bomb	U.S. BOMB UNIT, 500-LB, SIMULATED, BDU-45/B, QUIET BOMB
Naval Gun Fire Range	74782729	7080	747899.50	2272900.70	0	Propellant	PROPELLANT
Naval Gun Fire Range	74782729	7081	747899.86	2272900.60	0	Small Arms	SMALL ARMS
Naval Gun Fire Range	74782729	7127	747899.84	2272901.20	0	Small Arms	SMALL ARMS
K-1 Road	74782730	32664	747869.00	2273030.00	0	Projectile	U.S. PROJECTILE, 5-IN, HE, MK 35

Data query completed 9/7/04  
Sorted by GMU

UXO Summary  
Tier One and Tier Two UXO-Cleared Areas

Work Area	GMU	Barcode ID	UTMX	UTMY	Depth (Inches)	UXO Type	UXO Nomenclature
K-1 Road	74782730	32672	747878.00	2273040.00	0	Projectile	U.S. PROJECTILE, 5-IN, SMOKE-PUFF, MK 52
K-1 Road	74782730	32673	747870.00	2273040.00	0	Projectile	U.S. PROJECTILE, 5-IN, ILLUMINATION, MK 30
K-1 Road	74782730	32674	747870.00	2273040.00	0	Projectile	U.S. PROJECTILE, 5-IN, SMOKE-PUFF, MK 52
Naval Gun Fire Range	74782730	32677	747847.00	2273099.00	0	20mm Projectile	U.S. PROJECTILE, 20-MM, HE, M97
Naval Gun Fire Range	74782730	32667	747876.92	2273091.20	0	Mortar	U.S. PROJECTILE, 60-MM, TP, M50
Naval Gun Fire Range	74782730	32666	747875.96	2273090.60	0	OE Component	U.S. FUZE, BOMB, AN-M173 & M918
Naval Gun Fire Range	74782730	32661	747855.28	2273090.30	0	Projectile	U.S. CARTRIDGE, 40-MM, HE, M383, M384, & M677
Naval Gun Fire Range	74782730	32662	747890.00	2273099.00	0	Projectile	U.S. PROJECTILE, 5-IN, PRACTICE, MK61
Naval Gun Fire Range	74782730	32663	747890.00	2273091.00	0	Projectile	U.S. PROJECTILE, 5-IN, PRACTICE, MK61
Naval Gun Fire Range	74782730	32665	747835.00	2273070.00	0	Projectile	U.S. PROJECTILE, 5-IN, HE, MK 35
Naval Gun Fire Range	74782730	32668	747847.00	2273099.00	0	Projectile	U.S. PROJECTILE, 5-IN, PRACTICE, MK61
Naval Gun Fire Range	74782730	32669	747840.00	2273068.00	0	Projectile	U.S. PROJECTILE, 5-IN, HE, MK 52
Naval Gun Fire Range	74782730	32670	747840.00	2273070.00	0	Projectile	U.S. PROJECTILE, 5-IN, SMOKE-PUFF, MK 52
Naval Gun Fire Range	74782730	32671	747889.00	2273070.00	0	Projectile	U.S. PROJECTILE, 5-IN, PRACTICE, MK61
Naval Gun Fire Range	74782730	32675	747840.00	2273060.00	0	Projectile	U.S. PROJECTILE, 5-IN, ILLUMINATION OR WHITE PHOSPHOROUS, MK 48
Naval Gun Fire Range	74782730	32679	747847.00	2273099.00	0	Propellant	PROPELLANT
Naval Gun Fire Range	74782730	32676	747820.00	2273060.00	0	Rocket	U.S. WARHEAD, ROCKET, 2.75-IN, HE-FRAG, M151
Naval Gun Fire Range	74782731	18558	747800.02	2273100.00	0	20mm Projectile	U.S. PROJECTILE, 20-MM, HE, M97
Naval Gun Fire Range	74782731	18556	747817.42	2273172.80	0	Mortar	U.S. PROJECTILE, 60-MM, HE, M49
Naval Gun Fire Range	74782731	18557	747800.02	2273100.00	0	OE Component	U.S. BOMB, SIGNAL CARTRIDGE, CXU-3/B, MK 4 & MK 5
Naval Gun Fire Range	74782731	18561	747867.00	2273159.00	0	Projectile	U.S. PROJECTILE, 5-IN, PRACTICE, MK61
Naval Gun Fire Range	74782731	18560	747800.02	2273100.00	0	Propellant	PROPELLANT
Naval Gun Fire Range	74782731	18562	747800.02	2273100.00	0	Small Arms	SMALL ARMS
Naval Gun Fire Range	74782732	18566	747800.02	2273200.00	0	20mm Projectile	U.S. PROJECTILE, 20-MM, HE, M97
Naval Gun Fire Range	74782732	18573	747869.00	2273285.00	0	Bomb	U.S. BOMB, 25-LB, PRACTICE, MK 76
Naval Gun Fire Range	74782732	18563	747807.78	2273266.60	0	Mortar	U.S. PROJECTILE, 60-MM, HE, M720 & M888
Naval Gun Fire Range	74782732	18564	747861.00	2273285.00	0	Mortar	U.S. PROJECTILE, 60-MM, HE, M49
Naval Gun Fire Range	74782732	18572	747800.02	2273200.00	0	OE Component	U.S. BOMB, SIGNAL CARTRIDGE, CXU-3/B, MK 4 & MK 5
Naval Gun Fire Range	74782732	18570	747800.02	2273200.00	0	Propellant	PROPELLANT
Naval Gun Fire Range	74782732	18571	747800.02	2273200.00	0	Propellant	MOTOR, ROCKET (UNKNOWN MK)
Naval Gun Fire Range	74782732	18567	747829.00	2273248.00	0	Pyrotechnics	PYROTECHNIC
Naval Gun Fire Range	74782732	18568	747852.00	2273237.00	0	Pyrotechnics	PYROTECHNIC
Naval Gun Fire Range	74782732	18565	747800.02	2273200.00	0	Small Arms	SMALL ARMS
Naval Gun Fire Range	74782733	18769	747899.02	2273300.00	0	20mm Projectile	U.S. PROJECTILE, 20-MM, HE, M97
Naval Gun Fire Range	74782733	39021	747817.00	2273396.00	0	Bomb	U.S. BOMB, 25-LB, PRACTICE, MK 76
Naval Gun Fire Range	74782733	18773	747881.44	2273317.90	0	Mortar	U.S. PROJECTILE, 60-MM, HE, M49
Naval Gun Fire Range	74782733	18774	747840.80	2273347.40	0	Mortar	U.S. PROJECTILE, 60-MM, HE, M720 & M888
Naval Gun Fire Range	74782733	18776	747868.00	2273384.00	0	Mortar	U.S. PROJECTILE, 60-MM, HE, M49
Naval Gun Fire Range	74782733	18777	747895.00	2273395.00	0	Mortar	U.S. PROJECTILE, 60-MM, HE, M49
Naval Gun Fire Range	74782733	18778	747887.00	2273367.00	0	Mortar	U.S. PROJECTILE, 60-MM, HE, M49
Naval Gun Fire Range	74782733	39022	747833.19	2273350.80	0	Mortar	U.S. PROJECTILE, 60-MM, HE, M49
Naval Gun Fire Range	74782733	18767	747890.00	2273312.00	0	OE Component	PRIMER
Naval Gun Fire Range	74782733	18772	747850.00	2273369.00	0	OE Component	BLASTING CAP
Naval Gun Fire Range	74782733	18775	747886.77	2273381.10	0	Projectile	U.S. CARTRIDGE, 40-MM, HE, M383, M384, & M677
Naval Gun Fire Range	74782733	18770	747899.02	2273300.00	0	Propellant	PROPELLANT

Data query completed 9/7/04  
Sorted by GMU

UXO Summary  
Tier One and Tier Two UXO-Cleared Areas

Work Area	GMU	Barcode ID	UTMX	UTMY	Depth (Inches)	UXO Type	UXO Nomenclature
Naval Gun Fire Range	74782733	18771	747896.00	2273318.00	0	Pyrotechnics	U.S. SIMULATOR, FLASH, ARTILLERY, M110
Naval Gun Fire Range	74782733	18765	747870.00	2273360.00	0	Rocket	U.S. WARHEAD, ROCKET, 2.75-IN, FRAG, MK 1
Naval Gun Fire Range	74782733	18768	747899.02	2273300.00	0	Small Arms	SMALL ARMS
Naval Gun Fire Range	74782734	18673	747900.02	2273400.00	0	20mm Projectile	U.S. PROJECTILE, 20-MM, HE, M97
Naval Gun Fire Range	74782734	18677	747827.00	2273430.00	0	Bomb	U.S. BOMB, 25-LB, PRACTICE, MK 76
Naval Gun Fire Range	74782734	18679	747888.00	2273441.00	0	Mortar	U.S. PROJECTILE, 60-MM, HE, M49
Naval Gun Fire Range	74782734	18680	747888.00	2273441.00	0	Mortar	U.S. PROJECTILE, 60-MM, HE, M49
Naval Gun Fire Range	74782734	18678	747890.27	2273465.80	0	Projectile	U.S. CARTRIDGE, 40-MM, HE, M383, M384, & M677
Naval Gun Fire Range	74782734	18675	747900.02	2273400.00	0	Propellant	PROPELLANT
Naval Gun Fire Range	74782734	18674	747900.02	2273400.00	0	Small Arms	SMALL ARMS
Naval Gun Fire Range	74782735	19854	747841.18	2273524.60	0	Mortar	U.S. CARTRIDGE, 60-MM, SMOKE, WP, M302
Naval Gun Fire Range	74782735	19855	747842.28	2273595.00	8	Mortar	U.S. PROJECTILE, 60-MM, HE, M49
Naval Gun Fire Range	74782735	19856	747881.96	2273587.80	0	Projectile	U.S. CARTRIDGE, 40-MM, HE, M383, M384, & M677
Naval Gun Fire Range	74782735	19857	747801.00	2273599.00	0	Projectile	U.S. CARTRIDGE, 40-MM, HE, M383, M384, & M677
Naval Gun Fire Range	74782736	19853	747801.00	2273601.00	0	20mm Projectile	U.S. PROJECTILE, 20-MM, HE, M97
Naval Gun Fire Range	74782736	19846	747811.89	2273645.10	0	Mortar	U.S. PROJECTILE, 60-MM, HE, M49
Naval Gun Fire Range	74782736	19847	747855.28	2273608.40	4	Mortar	U.S. CARTRIDGE, 60-MM, SMOKE, WP, M302
Naval Gun Fire Range	74782736	19848	747862.00	2273633.00	0	OE Component	U.S. BOMB, SIGNAL CARTRIDGE, CXU-3/B, MK 4 & MK 5
Naval Gun Fire Range	74782736	19844	747816.75	2273607.00	0	Projectile	U.S. CARTRIDGE, 40-MM, HE, M383, M384, & M677
Naval Gun Fire Range	74782736	19851	747801.00	2273601.00	0	Propellant	PROPELLANT
Naval Gun Fire Range	74782736	19849	747801.00	2273601.00	0	Raw Explosives	RAW EXPLOSIVES
Naval Gun Fire Range	74782736	19845	747801.00	2273601.00	0	Rocket	U.S. WARHEAD, ROCKET, 2.75-IN, HE-FRAG, M151
Naval Gun Fire Range	74782736	19852	747801.00	2273601.00	0	Small Arms	SMALL ARMS
Naval Gun Fire Range	74782737	19861	747801.00	2273701.00	0	20mm Projectile	U.S. PROJECTILE, 20-MM, HE, M97
Naval Gun Fire Range	74782737	19858	747891.59	2273706.00	0	OE Component	FUZE, BD, M530
Naval Gun Fire Range	74782737	19862	747801.00	2273701.00	0	Propellant	PROPELLANT
Naval Gun Fire Range	74782737	19860	747801.00	2273701.00	0	Raw Explosives	RAW EXPLOSIVES
Naval Gun Fire Range	74782738	19868	747801.00	2273801.00	0	20mm Projectile	U.S. PROJECTILE, 20-MM, HE, M97
Naval Gun Fire Range	74782738	19867	747822.00	2273819.00	0	Bomb	U.S. BOMB, 25-LB, PRACTICE, MK 76
Naval Gun Fire Range	74782738	19863	747893.87	2273898.20	0	Projectile	U.S. CARTRIDGE, 40-MM, HE, M383, M384, & M677
Naval Gun Fire Range	74782738	19864	747872.49	2273869.90	0	Projectile	U.S. PROJECTILE, 5-IN, HE, MK 35
Naval Gun Fire Range	74782738	19865	747899.00	2273899.00	0	Projectile	U.S. PROJECTILE, 5-IN, HE, MK 35
Naval Gun Fire Range	74782738	19866	747885.17	2273875.60	0	Projectile	U.S. PROJECTILE, 5-IN, PRACTICE, MK61
Naval Gun Fire Range	74782738	19870	747801.00	2273801.00	0	Propellant	PROPELLANT
Naval Gun Fire Range	74782738	19871	747801.00	2273801.00	0	Raw Explosives	RAW EXPLOSIVES
Naval Gun Fire Range	74782739	19891	747801.00	2273901.00	0	20mm Projectile	U.S. PROJECTILE, 20-MM, HE, M97
Naval Gun Fire Range	74782739	19890	747825.03	2273911.30	8	Mortar	U.S. CARTRIDGE, 60-MM, ILLUMINATION, M83
Naval Gun Fire Range	74782739	19887	747892.89	2273997.40	0	OE Component	U.S. BOMB, IGNITER, MK 273
Naval Gun Fire Range	74782739	19888	747809.02	2273971.90	0	OE Component	U.S. BOMB, IGNITER, WP, M23
Naval Gun Fire Range	74782739	19892	747806.59	2273901.20	0	Projectile	U.S. PROJECTILE, 5-IN, HE, MK 35
Naval Gun Fire Range	74782739	19894	747899.00	2273999.00	0	Propellant	PROPELLANT
Naval Gun Fire Range	74782740	19426	747884.27	2274003.70	0	Mortar	U.S. PROJECTILE, 60-MM, TP, M50
Naval Gun Fire Range	74782740	19432	747839.51	2274048.10	0	Mortar	U.S. PROJECTILE, 81-MM, HE, M374
Naval Gun Fire Range	74782740	19433	747826.38	2274091.30	0	Mortar	U.S. PROJECTILE, 60-MM, TP, M50
Naval Gun Fire Range	74782740	19430	747825.04	2274040.00	0	Projectile	U.S. PROJECTILE, 3-IN, APHE, MK 29
Naval Gun Fire Range	74782740	19434	747803.00	2274003.00	0	Small Arms	SMALL ARMS
Naval Gun Fire Range	74782741	19406	747802.00	2274102.00	0	20mm Projectile	U.S. PROJECTILE, 20-MM, HE, M97

Data query completed 9/7/04  
Sorted by GMU

UXO Summary  
Tier One and Tier Two UXO-Cleared Areas

Work Area	GMU	Barcode ID	UTMX	UTMY	Depth (Inches)	UXO Type	UXO Nomenclature
Naval Gun Fire Range	74782741	19405	747878.48	2274132.90	0	Projectile	U.S. PROJECTILE, 5-IN, HE, MK 35
Naval Gun Fire Range	74782741	19409	747874.89	2274180.30	0	Projectile	U.S. CARTRIDGE, 40-MM, HE, M383, M384, & M677
Naval Gun Fire Range	74782741	19410	747854.59	2274186.00	0	Projectile	U.S. CARTRIDGE, 40-MM, HE, M383, M384, & M677
Naval Gun Fire Range	74782741	19411	747833.65	2274187.10	0	Projectile	U.S. CARTRIDGE, 40-MM, HE, M383, M384, & M677
Naval Gun Fire Range	74782741	19412	747833.65	2274187.10	0	Projectile	U.S. CARTRIDGE, 40-MM, HE, M383, M384, & M677
Naval Gun Fire Range	74782741	19413	747833.65	2274187.10	0	Projectile	U.S. CARTRIDGE, 40-MM, HE, M383, M384, & M677
Naval Gun Fire Range	74782741	19414	747833.65	2274187.10	0	Projectile	U.S. CARTRIDGE, 40-MM, HE, M383, M384, & M677
Naval Gun Fire Range	74782741	19415	747833.65	2274187.10	0	Projectile	U.S. CARTRIDGE, 40-MM, HE, M383, M384, & M677
Naval Gun Fire Range	74782741	19416	747833.65	2274187.10	0	Projectile	U.S. CARTRIDGE, 40-MM, HE, M383, M384, & M677
Naval Gun Fire Range	74782741	19417	747833.65	2274187.10	0	Projectile	U.S. CARTRIDGE, 40-MM, HE, M383, M384, & M677
Naval Gun Fire Range	74782741	19418	747833.65	2274187.10	0	Projectile	U.S. CARTRIDGE, 40-MM, HE, M383, M384, & M677
Naval Gun Fire Range	74782741	19419	747833.65	2274187.10	0	Projectile	U.S. CARTRIDGE, 40-MM, HE, M383, M384, & M677
Naval Gun Fire Range	74782741	19420	747833.65	2274187.10	0	Projectile	U.S. CARTRIDGE, 40-MM, HE, M383, M384, & M677
Naval Gun Fire Range	74782741	19421	747833.65	2274187.10	0	Projectile	U.S. CARTRIDGE, 40-MM, HE, M383, M384, & M677
Naval Gun Fire Range	74782741	19422	747833.65	2274187.10	0	Projectile	U.S. CARTRIDGE, 40-MM, HE, M383, M384, & M677
Naval Gun Fire Range	74782741	19423	747833.65	2274187.10	0	Projectile	U.S. CARTRIDGE, 40-MM, HE, M383, M384, & M677
Naval Gun Fire Range	74782741	19424	747833.65	2274187.10	0	Projectile	U.S. CARTRIDGE, 40-MM, HE, M383, M384, & M677
Naval Gun Fire Range	74782741	19425	747833.65	2274187.10	0	Projectile	U.S. CARTRIDGE, 40-MM, HE, M383, M384, & M677
Naval Gun Fire Range	74782741	19408	747802.00	2274102.00	0	Propellant	PROPELLANT
Naval Gun Fire Range	74782741	19407	747802.00	2274102.00	0	Small Arms	SMALL ARMS
Naval Gun Fire Range	74782742	26926	747898.00	2274210.00	0	20mm Projectile	U.S. PROJECTILE, 20-MM, HE, M97
Naval Gun Fire Range	74782742	26919	747896.31	2274240.20	0	OE Component	U.S. FUZE, ROCKET, NOSE, PD, MK 188
Naval Gun Fire Range	74782742	26918	747828.14	2274276.00	0	Projectile	U.S. CARTRIDGE, 40-MM, HE, M383, M384, & M677
Naval Gun Fire Range	74782742	26920	747839.76	2274245.20	0	Projectile	U.S. PROJECTILE, 5-IN, SMOKE-PUFF, MK 52
Naval Gun Fire Range	74782742	26921	747880.94	2274286.80	0	Projectile	BRITISH PROJECTILE, 4.5-IN, HE, N1A2
Naval Gun Fire Range	74782742	26923	747832.00	2274257.00	0	Pyrotechnics	U.S. FLARE, AIRCRAFT, PARACHUTE, MK 24
Naval Gun Fire Range	74782742	26922	747880.00	2274210.00	0	Rocket	U.S. WARHEAD, ROCKET, 2.75-IN, HEAT, MK 5
Naval Gun Fire Range	74782742	26925	747898.00	2274210.00	0	Small Arms	SMALL ARMS
Naval Gun Fire Range	74782743	26942	747899.00	2274389.00	0	20mm Projectile	U.S. PROJECTILE, 20-MM, HE, M97
Naval Gun Fire Range	74782743	26938	747886.11	2274376.20	0	Bomb	U.S. BOMB UNIT, 500-LB, SIMULATED, BDU-45/B, QUIET BOMB
Naval Gun Fire Range	74782743	26939	747884.79	2274372.30	0	Mortar	U.S. PROJECTILE, 81-MM, HE, M374
Naval Gun Fire Range	74782743	26936	747804.64	2274314.80	0	Projectile	U.S. PROJECTILE, 5-IN, SMOKE-PUFF, MK 52
Naval Gun Fire Range	74782743	26937	747880.96	2274397.20	0	Projectile	U.S. PROJECTILE, 5-IN, PRACTICE, MK61
Naval Gun Fire Range	74782743	26940	747895.27	2274362.80	0	Projectile	U.S. PROJECTILE, 5-IN, SMOKE-PUFF, MK 52
Naval Gun Fire Range	74782743	26941	747830.00	2274319.00	0	Projectile	U.S. PROJECTILE, 3-IN, APHE, MK 29
Naval Gun Fire Range	74782743	26944	747899.00	2274399.00	0	Propellant	PROPELLANT
Naval Gun Fire Range	74782743	26943	747899.00	2274399.00	0	Small Arms	SMALL ARMS
Waikahalulu	74792705	38019	747916.00	2270570.00	0	OE Component	U.S. FUZE, ROCKET, NOSE, PD, M423 & M427
Waikahalulu	74792706	38013	747991.65	2270650.70	0	Bomb	U.S. BOMB, 10-LB, INCENDIARY, PT1, M74
Waikahalulu	74792706	38016	747919.00	2270657.00	0	Bomb	U.S. BOMB, 25-LB, PRACTICE, MK 76
Waikahalulu	74792706	38015	747969.00	2270687.00	0	OE Component	U.S. FUZE, ROCKET, NOSE, PD, M423 & M427
Waikahalulu	74792706	38014	747979.00	2270684.00	0	Projectile	U.S. PROJECTILE, 5-IN, HE, MK 35
Waikahalulu	74792707	38025	747961.00	2270709.00	0	Bomb	U.S. BOMB, 25-LB, PRACTICE, MK 76
Waikahalulu	74792707	38021	747927.00	2270747.00	0	Projectile	U.S. PROJECTILE, 5-IN, HE, MK 51
Waikahalulu	74792707	38023	747921.00	2270754.00	0	Projectile	U.S. PROJECTILE, 5-IN, ILLUMINATION OR WHITE PHOSPHOROUS, MK 48
Waikahalulu	74792707	38024	747916.00	2270711.00	0	Projectile	U.S. PROJECTILE, 105-MM, HE, M1

Data query completed 9/7/04  
Sorted by GMU

UXO Summary  
Tier One and Tier Two UXO-Cleared Areas

Work Area	GMU	Barcode ID	UTMX	UTMY	Depth (Inches)	UXO Type	UXO Nomenclature
Waikahalulu	74792707	38022	747943.00	2270774.00	0	Rocket	U.S. WARHEAD, ROCKET, 2.75-IN, SMOKE, WP, M156
Waikahalulu	74792712	40323	747915.00	2271216.00	0	Projectile	U.S. PROJECTILE, 5-IN, PRACTICE, MK61
Waikahalulu	74792712	40324	747916.00	2271282.00	0	Propellant	PROPELLANT
Waikahalulu	74792712	40322	747971.72	2271280.50	0	Pyrotechnics	U.S. FLARE, AIRCRAFT, PARACHUTE, MK45
Waikahalulu	74792712	40325	747916.00	2271282.00	0	Raw Explosives	RAW EXPLOSIVES
Waikahalulu	74792712	40326	747916.00	2271282.00	0	Small Arms	SMALL ARMS
Waikahalulu	74792713	38098	747909.00	2271348.00	0	20mm Projectile	U.S. PROJECTILE, 20-MM, HE, M97
Waikahalulu	74792713	38091	747970.00	2271351.00	0	Bomb	U.S. BOMB, 10-LB, INCENDIARY, PT1, M74
Waikahalulu	74792713	38089	747909.00	2271339.00	0	OE Component	BURSTER TUBE
Waikahalulu	74792713	38090	747954.00	2271321.00	0	OE Component	U.S. BOMB, SIGNAL CARTRIDGE, CXU-3/B, MK 4 & MK 5
Waikahalulu	74792713	38092	747956.00	2271361.00	0	OE Component	U.S. FUZE, BOMB, AN-M173 & M918
Waikahalulu	74792713	38093	747963.00	2271376.00	0	OE Component	U.S. FUZE, BOMB, AN-M173 & M918
Waikahalulu	74792713	38085	747997.27	2271384.30	0	Projectile	U.S. CARTRIDGE, 40-MM, HE, M383, M384, & M677
Waikahalulu	74792713	38086	747914.00	2271364.00	0	Projectile	U.S. PROJECTILE, 5-IN, SMOKE-PUFF, MK 52
Waikahalulu	74792713	38087	747997.00	2271331.00	0	Projectile	U.S. PROJECTILE, 5-IN, HE, MK 35
Waikahalulu	74792713	38094	747977.00	2271313.00	0	Projectile	U.S. CARTRIDGE, 40-MM, HE, M383, M384, & M677
Waikahalulu	74792713	38096	747907.00	2271346.00	0	Propellant	PROPELLANT
Waikahalulu	74792713	38095	747907.00	2271341.00	0	Raw Explosives	RAW EXPLOSIVES
Waikahalulu	74792713	38088	747916.00	2271364.00	0	Rocket	U.S. WARHEAD, ROCKET, 2.75-IN, FRAG, MK 1
Waikahalulu	74792713	38097	747909.00	2271348.00	0	Small Arms	SMALL ARMS
Waikahalulu	74792714	38082	747937.13	2271425.90	0	Projectile	U.S. CARTRIDGE, 40-MM, HE, M383, M384, & M677
Waikahalulu	74792714	38083	747951.00	2271489.00	0	Projectile	U.S. PROJECTILE, 5-IN, ILLUMINATION, MK 30
Waikahalulu	74792714	38084	747929.00	2271490.00	0	Pyrotechnics	PYROTECHNIC
Waikahalulu	74792715	28084	747984.51	2271586.40	0	20mm Projectile	U.S. PROJECTILE, 20-MM, HE, M97
Waikahalulu	74792715	28081	747973.40	2271576.70	0	OE Component	U.S. FUZE, BOMB, AN-M173 & M918
Waikahalulu	74792715	28082	747982.23	2271528.50	0	OE Component	U.S. FUZE, ROCKET, NOSE, PD, M423 & M427
Waikahalulu	74792715	28085	747984.28	2271596.10	0	Propellant	PROPELLANT
Waikahalulu	74792715	28083	747971.04	2271501.80	0	Pyrotechnics	THERMITE
Waikahalulu	74792716	28069	747901.00	2271699.00	0	20mm Projectile	U.S. PROJECTILE, 20-MM, HE, M97
Waikahalulu	74792716	28065	747949.12	2271699.00	0	Pyrotechnics	THERMITE
Waikahalulu	74792716	28066	747951.31	2271682.60	0	Pyrotechnics	THERMITE
Waikahalulu	74792716	28062	747922.00	2271602.00	0	Rocket	U.S. WARHEAD, ROCKET, 2.75-IN, HE-FRAG, M151
Waikahalulu	74792716	28063	747942.00	2271630.00	0	Rocket	U.S. WARHEAD, ROCKET, 2.75-IN, HE-FRAG, M151
Waikahalulu	74792716	28064	747968.00	2271626.00	0	Rocket	U.S. WARHEAD, ROCKET, 2.75-IN, HE-FRAG, M151
Waikahalulu	74792716	28067	747901.68	2271699.00	0	Small Arms	SMALL ARMS
Waikahalulu	74792717	28059	747901.00	2271799.00	0	20mm Projectile	U.S. PROJECTILE, 20-MM, HE, M97
Waikahalulu	74792717	28060	747901.00	2271799.00	0	Propellant	PROPELLANT
Waikahalulu	74792717	28058	747901.00	2271799.00	0	Small Arms	SMALL ARMS
Waikahalulu	74792718	28056	747901.00	2271801.00	0	20mm Projectile	U.S. PROJECTILE, 20-MM, HE, M97
Waikahalulu	74792718	28052	747950.00	2271855.00	0	Bomb	U.S. BOMB, 3-LB, PRACTICE, MK 3, MK 4, MK 5, AN-MK 23, & MK 43
Waikahalulu	74792718	28051	747926.00	2271865.00	0	OE Component	EXPPELLING CHARGE
Waikahalulu	74792718	28054	747901.00	2271801.00	0	Propellant	PROPELLANT
Waikahalulu	74792718	28048	747946.00	2271859.00	0	Pyrotechnics	SIGNAL, DRIFT, AN-MK4, AN-MK5, AND AN-MK6
Waikahalulu	74792718	28049	747919.00	2271841.00	0	Pyrotechnics	SIGNAL, DRIFT, AN-MK4, AN-MK5, AND AN-MK6
Waikahalulu	74792718	28050	747927.00	2271863.00	0	Pyrotechnics	U.S. FLARE, AIRCRAFT, PARACHUTE, MK45

Data query completed 9/7/04  
Sorted by GMU

UXO Summary  
Tier One and Tier Two UXO-Cleared Areas

Work Area	GMU	Barcode ID	UTMX	UTMY	Depth (Inches)	UXO Type	UXO Nomenclature
Waikahalulu	74792718	28057	747938.00	2271851.00	0	Pyrotechnics	THERMITE
Waikahalulu	74792718	28055	747901.00	2271801.00	0	Small Arms	SMALL ARMS
OBOD	74792719	8102	747901.45	2271901.90	0	20mm Projectile	PROJECTILE, 20-MM (UNKNOWN MK)
OBOD	74792719	8106	747933.09	2271914.90	0	Bomb	U.S. BOMB, 4-LB, INCENDIARY, AN-M50 SERIES & M126
OBOD	74792719	8109	747913.12	2271985.40	0	Bomb	U.S. BOMB, 3-LB, PRACTICE, MK 3, MK 4, MK 5, AN-MK 23, & MK 43
OBOD	74792719	14108	747997.62	2271995.90	40	Bomb	U.S. BOMB, 100-LB, GP, AN-M30
OBOD	74792719	8107	747921.57	2271917.60	0	Mortar	U.S. PROJECTILE, 60-MM, HE, M49
OBOD	74792719	14111	747949.54	2271983.10	3	Mortar	U.S. PROJECTILE, 60-MM, HE, M49
OBOD	74792719	14110	747963.46	2271966.70	8	Mortar	U.S. PROJECTILE, 81-MM, HE, M374
OBOD	74792719	8104	747903.88	2271918.40	0	OE Component	U.S. FUZE, PROJECTILE, PTT, M84
OBOD	74792719	8105	747932.40	2271917.70	0	OE Component	U.S. FUZE, PROJECTILE, PTT, M84
OBOD	74792719	8110	747973.35	2271961.40	0	Rocket	U.S. WARHEAD, ROCKET, 2.75-IN, FRAG, MK 1
OBOD	74792719	8103	747901.07	2271902.60	0	Small Arms	SMALL ARMS
Waikahalulu	74792719	14109	747963.95	2271899.90	0	Mortar	U.S. PROJECTILE, 81-MM, HE, M374
Waikahalulu	74792719	8108	747958.75	2271900.00	6	Mortar	U.S. PROJECTILE, 60-MM, HE, M49
OBOD	74792720	8201	747999.34	2272004.30	0	20mm Projectile	U.S. PROJECTILE, 20-MM, HE, M97
OBOD	74792720	14264	747901.41	2272000.70	0	20mm Projectile	PROJECTILE, 20-MM (UNKNOWN MK)
OBOD	74792720	15114	747903.83	2272004.70	0	20mm Projectile	PROJECTILE, 20-MM (UNKNOWN MK)
OBOD	74792720	8196	747911.17	2272006.00	0	Bomb	U.S. BOMB, 3-LB, PRACTICE, MK 3, MK 4, MK 5, AN-MK 23, & MK 43
OBOD	74792720	15118	747938.26	2272094.00	0	Mortar	U.S. PROJECTILE, 81-MM, HE, M374
OBOD	74792720	14270	747952.65	2272097.40	12	Mortar	U.S. PROJECTILE, 81-MM, HE, M374
OBOD	74792720	8195	747908.31	2272004.80	0	OE Component	U.S. FUZE, ROCKET, NOSE, PD, M423 & M427
OBOD	74792720	8197	747952.08	2272042.70	0	OE Component	U.S. FUZE, PROJECTILE, PTT, M84
OBOD	74792720	8198	747951.12	2272063.50	0	OE Component	U.S. FUZE, PROJECTILE, PTT, M84
OBOD	74792720	8199	747945.91	2272095.70	0	OE Component	U.S. FUZE, PROJECTILE, PTT, M84
OBOD	74792720	8200	747983.72	2272083.70	0	OE Component	U.S. FUZE, PROJECTILE, PTT, M84
OBOD	74792720	14266	747903.20	2272001.40	0	Projectile	U.S. PROJECTILE, 40-MM, CANOPY, WHITE SMOKE, M680
OBOD	74792720	8203	747999.59	2272004.50	0	Propellant	PROPELLANT
OBOD	74792720	8205	747999.41	2272004.00	0	Raw Explosives	RAW EXPLOSIVES
OBOD	74792720	8202	747999.38	2272005.10	0	Small Arms	SMALL ARMS
OBOD	74792720	14265	747901.76	2272000.40	0	Small Arms	SMALL ARMS
OBOD	74792720	15115	747895.59	2272007.10	0	Small Arms	SMALL ARMS
Naval Gun Fire Range	74792721	18723	747999.02	2272100.00	0	20mm Projectile	U.S. PROJECTILE, 20-MM, HE, M97
Naval Gun Fire Range	74792721	18721	747992.00	2272154.00	0	Bomb	U.S. BOMB, 23-LB, FRAG, AN-M40 & M72
Naval Gun Fire Range	74792721	18729	747905.48	2272112.80	0	Mortar	U.S. PROJECTILE, 60-MM, HE, M49
Naval Gun Fire Range	74792721	18730	747928.69	2272107.30	0	Mortar	U.S. CARTRIDGE, 81-MM, SMOKE, WP, M375
Naval Gun Fire Range	74792721	18722	747984.00	2272192.00	0	OE Component	BURSTER TUBE
Naval Gun Fire Range	74792721	18724	747999.00	2272101.00	0	Propellant	PROPELLANT
Naval Gun Fire Range	74792721	18726	747999.00	2272101.00	0	Pyrotechnics	PYROTECHNIC
Naval Gun Fire Range	74792721	18728	747923.00	2272114.00	0	Pyrotechnics	CANDLE MIX
Naval Gun Fire Range	74792721	18727	747961.00	2272161.00	0	Rocket	U.S. WARHEAD, ROCKET, 2.75-IN, FRAG, MK 1
Naval Gun Fire Range	74792721	18725	747999.00	2272101.00	0	Small Arms	SMALL ARMS
Naval Gun Fire Range	74792722	17810	747999.00	2272201.00	0	20mm Projectile	U.S. PROJECTILE, 20-MM, HE, M97
Naval Gun Fire Range	74792722	17813	747999.00	2272201.00	0	Bomb	U.S. BOMB, 25-LB, PRACTICE, MK 76

Data query completed 9/7/04  
Sorted by GMU



UXO Summary  
Tier One and Tier Two UXO-Cleared Areas

Work Area	GMU	Barcode ID	UTMX	UTMY	Depth (Inches)	UXO Type	UXO Nomenclature
Naval Gun Fire Range	74792722	17808	747912.12	2272214.60	0	Mortar	U.S. PROJECTILE, 81-MM, HE, M374
Naval Gun Fire Range	74792722	17807	747963.17	2272277.10	0	Projectile	U.S. PROJECTILE, 5-IN, PRACTICE, MK61
Naval Gun Fire Range	74792722	17809	747919.14	2272206.10	0	Projectile	U.S. CARTRIDGE, 106-MM, HEAT, M344
Naval Gun Fire Range	74792722	17811	747999.00	2272201.00	0	Propellant	PROPELLANT
Naval Gun Fire Range	74792722	17812	747999.00	2272201.00	0	Small Arms	SMALL ARMS
Naval Gun Fire Range	74792723	17816	747999.00	2272301.00	0	20mm Projectile	U.S. PROJECTILE, 20-MM, HE, M97
Naval Gun Fire Range	74792723	17815	747999.00	2272301.00	0	Bomb	U.S. BOMB, 25-LB, PRACTICE, MK 76
Naval Gun Fire Range	74792723	17820	747910.13	2272398.20	0	Mortar	U.S. PROJECTILE, 81-MM, HE, M374
Naval Gun Fire Range	74792723	17821	747935.84	2272321.90	0	Mortar	U.S. CARTRIDGE, 81-MM, SMOKE, WP, M57
Naval Gun Fire Range	74792723	17818	747999.00	2272301.00	0	Propellant	PROPELLANT
Naval Gun Fire Range	74792723	17817	747999.00	2272301.00	0	Small Arms	SMALL ARMS
Naval Gun Fire Range	74792724	17903	747999.00	2272401.00	0	20mm Projectile	U.S. PROJECTILE, 20-MM, HE, M97
Naval Gun Fire Range	74792724	17898	747990.30	2272414.10	0	Mortar	U.S. PROJECTILE, 60-MM, PRACTICE, M49
Naval Gun Fire Range	74792724	17899	747993.06	2272405.30	0	OE Component	U.S. FUZE, ROCKET, POINT DETONATING, MK 133 & MK 155
Naval Gun Fire Range	74792724	17900	747994.04	2272404.20	0	OE Component	U.S. FUZE, ROCKET, NOSE, M4
Naval Gun Fire Range	74792724	17902	747999.00	2272401.00	0	Propellant	PROPELLANT
Naval Gun Fire Range	74792724	17904	747999.00	2272401.00	0	Pyrotechnics	PYROTECHNIC
Naval Gun Fire Range	74792724	17905	747906.00	2272443.00	0	Pyrotechnics	FLARE MIX
Naval Gun Fire Range	74792724	17901	747999.00	2272401.00	0	Small Arms	SMALL ARMS
Naval Gun Fire Range	74792725	23232	747999.36	2272501.20	0	20mm Projectile	U.S. PROJECTILE, 20-MM, HE, M97
Naval Gun Fire Range	74792725	23229	747947.18	2272568.80	0	Mortar	U.S. PROJECTILE, 60-MM, TP, M50
Naval Gun Fire Range	74792725	23230	747980.16	2272514.40	0	Mortar	U.S. PROJECTILE, 60-MM, TP, M50
Naval Gun Fire Range	74792725	23231	747925.00	2272539.00	0	OE Component	EXPPELLING CHARGE
Naval Gun Fire Range	74792725	23234	747998.76	2272501.20	0	Propellant	PROPELLANT
Naval Gun Fire Range	74792725	23233	747998.89	2272500.90	0	Small Arms	SMALL ARMS
Naval Gun Fire Range	74792726	25129	747991.00	2272606.00	0	20mm Projectile	U.S. PROJECTILE, 20-MM, HE, M97
Naval Gun Fire Range	74792726	25126	747991.00	2272606.00	0	Bomb	U.S. BOMB, 3-LB, PRACTICE, MK 3, MK 4, MK 5, AN- MK 23. & MK 43
Naval Gun Fire Range	74792726	25127	747991.00	2272606.00	0	Bomb	U.S. BOMB, 3-LB, PRACTICE, MK 3, MK 4, MK 5, AN- MK 23. & MK 43
Naval Gun Fire Range	74792726	25128	747991.00	2272606.00	0	Propellant	PROPELLANT
Naval Gun Fire Range	74792727	25133	747999.00	2272701.00	0	20mm Projectile	U.S. PROJECTILE, 20-MM, HE, M97
Naval Gun Fire Range	74792727	25131	747925.86	2272751.20	0	Projectile	U.S. PROJECTILE, 5-IN, PRACTICE, MK61
Naval Gun Fire Range	74792727	25132	747925.36	2272793.60	0	Projectile	U.S. PROJECTILE, 5-IN, ILLUMINATION OR WHITE PHOSPHOROUS, MK 48
Naval Gun Fire Range	74792727	25135	747999.00	2272701.00	0	Propellant	PROPELLANT
Naval Gun Fire Range	74792727	25134	747999.00	2272701.00	0	Small Arms	SMALL ARMS
Naval Gun Fire Range	74792728	32648	747999.00	2272801.00	0	20mm Projectile	U.S. PROJECTILE, 20-MM, HE, M97
Naval Gun Fire Range	74792728	32647	747995.26	2272871.90	0	Projectile	U.S. CARTRIDGE, 40-MM, HE, M383, M384, & M677
Naval Gun Fire Range	74792728	32650	747999.00	2272801.00	0	Projectile	U.S. PROJECTILE, 40-MM, HE, MK 1, MK 2, & MK 3
K-1 Road	74792729	32657	747918.00	2272943.00	0	Pyrotechnics	U.S. FLARE, AIRCRAFT, PARACHUTE, MK 24
Naval Gun Fire Range	74792729	32659	747940.00	2272976.00	0	20mm Projectile	U.S. PROJECTILE, 20-MM, HE, M97
Naval Gun Fire Range	74792729	32652	747937.00	2272922.00	0	Bomb	U.S. BOMB, 10-LB, PRACTICE, BDU-48/B
Naval Gun Fire Range	74792729	32653	747921.00	2272953.00	0	Bomb	U.S. BOMB, 10-LB, PRACTICE, BDU-48/B
Naval Gun Fire Range	74792729	32656	747973.00	2272941.00	0	Bomb	U.S. BOMB, 3-LB, PRACTICE, MK 3, MK 4, MK 5, AN- MK 23. & MK 43
Naval Gun Fire Range	74792729	32651	747938.41	2272921.00	0	Mortar	U.S. PROJECTILE, 60-MM, HE, M720 & M888

Data query completed 9/7/04  
Sorted by GMU

UXO Summary  
Tier One and Tier Two UXO-Cleared Areas

Work Area	GMU	Barcode ID	UTMX	UTMY	Depth (Inches)	UXO Type	UXO Nomenclature
Naval Gun Fire Range	74792729	32654	747965.00	2272927.00	0	Projectile	U.S. PROJECTILE, 3-IN, APHE, MK 29
Naval Gun Fire Range	74792729	32658	747940.00	2272976.00	0	Propellant	PROPELLANT
Naval Gun Fire Range	74792729	32655	747912.00	2272982.00	0	Rocket	U.S. WARHEAD, ROCKET, 2.75-IN, FRAG, MK 1
Naval Gun Fire Range	74792729	32660	747940.00	2272976.00	0	Small Arms	SMALL ARMS
Naval Gun Fire Range	74792730	18862	747999.02	2273000.00	0	20mm Projectile	U.S. PROJECTILE, 20-MM, HE, M97
Naval Gun Fire Range	74792730	18863	747951.00	2273069.00	0	Mortar	U.S. PROJECTILE, 60-MM, HE, M49
Naval Gun Fire Range	74792730	18864	747926.92	2273079.50	0	Mortar	U.S. PROJECTILE, 60-MM, PRACTICE, M49
Naval Gun Fire Range	74792730	18865	747913.94	2273075.00	0	Mortar	U.S. PROJECTILE, 60-MM, HE, M49
Naval Gun Fire Range	74792730	18858	747999.02	2273000.00	0	Propellant	PROPELLANT
Naval Gun Fire Range	74792730	18860	747999.02	2273000.00	0	Raw Explosives	RAW EXPLOSIVES
Naval Gun Fire Range	74792730	18859	747999.02	2273000.00	0	Small Arms	SMALL ARMS
Naval Gun Fire Range	74792731	18957	747900.02	2273100.00	0	20mm Projectile	U.S. PROJECTILE, 20-MM, HE, M97
Naval Gun Fire Range	74792731	18958	747948.00	2273125.00	0	Bomb	U.S. BOMB, 25-LB, PRACTICE, MK 76
Naval Gun Fire Range	74792731	18959	747939.00	2273165.00	0	Bomb	U.S. BOMB, 25-LB, PRACTICE, MK 76
Naval Gun Fire Range	74792731	13635	747936.19	2273101.10	0	Projectile	U.S. CARTRIDGE, 40-MM, HE, M383, M384, & M677
Naval Gun Fire Range	74792731	13636	747983.48	2273143.00	0	Projectile	U.S. CARTRIDGE, 40-MM, HE, M383, M384, & M677
Naval Gun Fire Range	74792731	18960	747983.09	2273114.10	0	Projectile	U.S. CARTRIDGE, 40-MM, HE, M383, M384, & M677
Naval Gun Fire Range	74792731	18953	747900.02	2273100.00	0	Propellant	PROPELLANT
Naval Gun Fire Range	74792731	18956	747932.00	2273161.00	0	Rocket	U.S. WARHEAD, ROCKET, 2.75-IN, HE, M229
Naval Gun Fire Range	74792731	18954	747900.02	2273100.00	0	Small Arms	SMALL ARMS
Naval Gun Fire Range	74792732	18661	747900.02	2273300.00	0	20mm Projectile	U.S. PROJECTILE, 20-MM, HE, M97
Naval Gun Fire Range	74792732	18670	747930.00	2273232.00	0	Bomb	U.S. BOMB, 25-LB, PRACTICE, MK 76
Naval Gun Fire Range	74792732	18669	747943.47	2273209.20	0	OE Component	U.S. FUZE, PROJECTILE, MT, MK 342
Naval Gun Fire Range	74792732	18671	747906.00	2273215.00	0	OE Component	U.S. FUZE, ROCKET, NOSE, PD, M423 & M427
Naval Gun Fire Range	74792732	18672	747926.00	2273232.00	0	OE Component	U.S. FUZE, PROJECTILE, AD, MK 43, MK 54, MK 55, AND MK 89
Naval Gun Fire Range	74792732	18665	747924.37	2273229.10	0	Projectile	U.S. CARTRIDGE, 40-MM, HE, M383, M384, & M677
Naval Gun Fire Range	74792732	18666	747901.94	2273224.00	0	Projectile	U.S. CARTRIDGE, 40-MM, HE, M383, M384, & M677
Naval Gun Fire Range	74792732	18667	747968.02	2273246.60	0	Projectile	U.S. CARTRIDGE, 40-MM, HE, M383, M384, & M677
Naval Gun Fire Range	74792732	18668	747990.12	2273232.80	0	Projectile	U.S. CARTRIDGE, 40-MM, HE, M383, M384, & M677
Naval Gun Fire Range	74792732	18662	747900.02	2273300.00	0	Propellant	PROPELLANT
Naval Gun Fire Range	74792732	18663	747900.02	2273300.00	0	Small Arms	SMALL ARMS
Naval Gun Fire Range	74792733	18576	747902.75	2273310.20	0	Mortar	U.S. PROJECTILE, 60-MM, HE, M49
Naval Gun Fire Range	74792733	18578	747970.00	2273315.00	0	Mortar	U.S. CARTRIDGE, 60-MM, ILLUMINATION, M83
Naval Gun Fire Range	74792733	18577	747987.00	2273305.00	0	OE Component	U.S. FUZE, PROJECTILE, AD, MK 43, MK 54, MK 55, AND MK 89
Naval Gun Fire Range	74792733	18581	747951.00	2273348.00	0	OE Component	U.S. FUZE, PROJECTILE, PD, MK 30
Naval Gun Fire Range	74792733	18580	747954.28	2273386.80	0	Projectile	U.S. CARTRIDGE, 40-MM, HE, M383, M384, & M677
Naval Gun Fire Range	74792733	18583	747931.00	2273389.00	0	Projectile	U.S. PROJECTILE, 5-IN, HE, MK 35
Naval Gun Fire Range	74792733	18575	747900.02	2273300.00	0	Propellant	PROPELLANT
Naval Gun Fire Range	74792733	18574	747900.02	2273300.00	0	Small Arms	SMALL ARMS
Naval Gun Fire Range	74792734	18781	747900.02	2273400.00	0	20mm Projectile	U.S. PROJECTILE, 20-MM, HE, M97
Naval Gun Fire Range	74792734	18779	747989.00	2273423.00	0	Bomb	U.S. BOMB, 25-LB, PRACTICE, MK 76
Naval Gun Fire Range	74792734	18780	747991.00	2273443.00	0	Bomb	U.S. BOMB, 25-LB, PRACTICE, MK 76
Naval Gun Fire Range	74792734	18783	747932.25	2273417.80	0	Mortar	U.S. PROJECTILE, 60-MM, HE, M720 & M888
Naval Gun Fire Range	74792734	18784	747947.10	2273438.30	0	Mortar	U.S. PROJECTILE, 60-MM, HE, M49
Naval Gun Fire Range	74792734	18786	747910.00	2273474.00	0	Mortar	U.S. PROJECTILE, 60-MM, HE, M49
Naval Gun Fire Range	74792734	18787	747940.00	2273498.00	0	Mortar	U.S. PROJECTILE, 60-MM, HE, M49

Data query completed 9/7/04  
Sorted by GMU

UXO Summary  
Tier One and Tier Two UXO-Cleared Areas

Work Area	GMU	Barcode ID	UTMX	UTMY	Depth (Inches)	UXO Type	UXO Nomenclature
Naval Gun Fire Range	74792734	18788	747994.74	2273410.20	0	Mortar	U.S. PROJECTILE, 60-MM, HE, M49
Naval Gun Fire Range	74792734	18789	747910.83	2273480.10	0	Mortar	U.S. PROJECTILE, 60-MM, HE, M49
Naval Gun Fire Range	74792734	18790	747901.00	2273467.00	0	Mortar	U.S. PROJECTILE, 60-MM, HE, M49
Naval Gun Fire Range	74792734	18791	747990.00	2273414.00	0	Mortar	U.S. PROJECTILE, 60-MM, PRACTICE, M49
Naval Gun Fire Range	74792734	18795	747966.65	2273458.50	0	Mortar	U.S. PROJECTILE, 60-MM, TP, M50
Naval Gun Fire Range	74792734	18797	747964.00	2273442.00	0	Mortar	U.S. PROJECTILE, 60-MM, HE, M49
Naval Gun Fire Range	74792734	18785	747971.33	2273415.10	0	Projectile	U.S. CARTRIDGE, 40-MM, HE, M383, M384, & M677
Naval Gun Fire Range	74792734	18792	747900.02	2273400.00	0	Propellant	PROPELLANT
Naval Gun Fire Range	74792734	18794	747900.02	2273400.00	0	Raw Explosives	RAW EXPLOSIVES
Naval Gun Fire Range	74792734	18796	747967.00	2273423.00	0	Rocket	U.S. WARHEAD, ROCKET, 2.75-IN, FRAG, MK 1
Naval Gun Fire Range	74792734	18782	747900.02	2273400.00	0	Small Arms	SMALL ARMS
Naval Gun Fire Range	74792735	19840	747901.00	2273501.00	0	20mm Projectile	U.S. PROJECTILE, 20-MM, HE, M97
Naval Gun Fire Range	74792735	19838	747947.00	2273561.00	0	Bomb	U.S. BOMB, 25-LB, PRACTICE, MK 76
Naval Gun Fire Range	74792735	19833	747959.99	2273521.40	0	Mortar	U.S. PROJECTILE, 60-MM, HE, M49
Naval Gun Fire Range	74792735	19835	747958.11	2273516.00	0	Mortar	U.S. PROJECTILE, 60-MM, HE, M49
Naval Gun Fire Range	74792735	19836	747951.16	2273512.80	0	Mortar	U.S. PROJECTILE, 60-MM, HE, M49
Naval Gun Fire Range	74792735	19837	747956.28	2273564.20	0	Mortar	U.S. PROJECTILE, 60-MM, HE, M49
Naval Gun Fire Range	74792735	19830	747949.03	2273546.70	0	OE Component	U.S. FUZE, PROJECTILE, MT, MK 50, MK 61, MK 62 AND MK 349
Naval Gun Fire Range	74792735	19829	747902.76	2273506.90	0	Projectile	U.S. CARTRIDGE, 40-MM, HE, M383, M384, & M677
Naval Gun Fire Range	74792735	19831	747949.06	2273536.40	0	Projectile	U.S. CARTRIDGE, 40-MM, HE, M383, M384, & M677
Naval Gun Fire Range	74792735	19832	747936.39	2273518.50	0	Projectile	U.S. CARTRIDGE, 40-MM, HE, M383, M384, & M677
Naval Gun Fire Range	74792735	19834	747960.09	2273519.80	0	Projectile	U.S. CARTRIDGE, 40-MM, HE, M383, M384, & M677
Naval Gun Fire Range	74792735	19839	747901.00	2273501.00	0	Propellant	PROPELLANT
Naval Gun Fire Range	74792735	19843	747901.00	2273599.00	0	Raw Explosives	RAW EXPLOSIVES
Naval Gun Fire Range	74792735	19842	747901.00	2273599.00	0	Small Arms	SMALL ARMS
Naval Gun Fire Range	74792738	19877	747901.00	2273801.00	0	20mm Projectile	U.S. PROJECTILE, 20-MM, HE, M97
Naval Gun Fire Range	74792738	19872	747968.56	2273827.90	7	Mortar	U.S. PROJECTILE, 81-MM, HE, M374
Naval Gun Fire Range	74792738	19873	747915.88	2273853.90	0	OE Component	U.S. BOMB, IGNITER, WP, M23
Naval Gun Fire Range	74792738	19876	747948.00	2273835.00	0	OE Component	BURSTER TUBE
Naval Gun Fire Range	74792738	19874	747945.18	2273850.00	0	Rocket	U.S. WARHEAD, ROCKET, 2.75-IN, FLARE, M257 & M278
Naval Gun Fire Range	74792739	19880	747906.00	2273999.00	0	20mm Projectile	U.S. PROJECTILE, 20-MM, HE, M97
Naval Gun Fire Range	74792739	19886	747936.00	2273961.00	0	Bomb	U.S. BOMB, 25-LB, PRACTICE, MK 76
Naval Gun Fire Range	74792739	19878	747939.15	2273992.70	0	OE Component	U.S. BOMB, IGNITER, MK 273
Naval Gun Fire Range	74792739	19879	747965.59	2273995.20	0	OE Component	U.S. BOMB, IGNITER, WP, AN-M16
Naval Gun Fire Range	74792739	19885	747928.82	2273911.00	0	OE Component	U.S. BOMB, IGNITER, MK 273
Naval Gun Fire Range	74792739	19883	747939.68	2273958.90	0	Projectile	U.S. PROJECTILE, 5-IN, SMOKE-PUFF, MK 52
Naval Gun Fire Range	74792739	19884	747973.04	2273945.80	0	Projectile	U.S. PROJECTILE, 5-IN, SMOKE-PUFF, MK 52
Naval Gun Fire Range	74792739	19882	747906.00	2273999.00	0	Propellant	PROPELLANT
Naval Gun Fire Range	74792740	19448	747901.00	2274001.00	0	20mm Projectile	U.S. PROJECTILE, 20-MM, HE, M97
Naval Gun Fire Range	74792740	19435	747907.15	2274031.90	0	Bomb	U.S. BOMB UNIT, FRAG, BLU-3/B, & BOMB UNITS, SIMULATED, SPOTTING CHARGE, BDU-27/B
Naval Gun Fire Range	74792740	19437	747949.92	2274025.80	0	Bomb	U.S. BOMB UNIT, FRAG, BLU-3/B, & BOMB UNITS, SIMULATED, SPOTTING CHARGE, BDU-27/B
Naval Gun Fire Range	74792740	19439	747914.42	2274042.60	0	Bomb	U.S. BOMB UNIT, FRAG, BLU-3/B, & BOMB UNITS, SIMULATED, SPOTTING CHARGE, BDU-27/B

Data query completed 9/7/04  
Sorted by GMU

UXO Summary  
Tier One and Tier Two UXO-Cleared Areas

Work Area	GMU	Barcode ID	UTMX	UTMY	Depth (Inches)	UXO Type	UXO Nomenclature
Naval Gun Fire Range	74792740	19440	747914.39	2274042.60	0	Bomb	U.S. BOMB UNIT, FRAG, BLU-3/B, & BOMB UNITS, SIMULATED, SPOTTING CHARGE, BDU-27/B
Naval Gun Fire Range	74792740	19438	747958.46	2274033.30	0	Mortar	U.S. PROJECTILE, 81-MM, HE, M374
Naval Gun Fire Range	74792740	19436	747921.41	2274026.90	0	OE Component	U.S. BOMB, IGNITER, WP, M23
Naval Gun Fire Range	74792740	19441	747909.88	2274005.60	0	Projectile	U.S. PROJECTILE, 3-IN, AA, MK 27 (HE)
Naval Gun Fire Range	74792740	19443	747988.56	2274025.00	0	Projectile	U.S. PROJECTILE, 5-IN, HE, MK 35
Naval Gun Fire Range	74792740	19447	747952.75	2274095.00	0	Pyrotechnics	U.S. FLARE, AIRCRAFT, PARACHUTE, MK 24
Naval Gun Fire Range	74792740	19449	747901.00	2274001.00	0	Small Arms	SMALL ARMS
Naval Gun Fire Range	74792741	19394	747903.46	2274165.00	0	Mortar	U.S. CARTRIDGE, 60-MM, ILLUMINATION, M83
Naval Gun Fire Range	74792741	19395	747903.74	2274169.10	0	Mortar	U.S. CARTRIDGE, 60-MM, ILLUMINATION, M83
Naval Gun Fire Range	74792741	19388	747962.16	2274112.60	0	OE Component	U.S. BOMB, IGNITER, WP, M23
Naval Gun Fire Range	74792741	19390	747967.46	2274105.20	0	OE Component	U.S. FUZE, PROJECTILE, BD, MK 83
Naval Gun Fire Range	74792741	19391	747918.83	2274132.60	0	OE Component	U.S. FUZE, PROJECTILE, PD, MK 30
Naval Gun Fire Range	74792741	19397	747983.12	2274169.60	0	OE Component	U.S. FUZE, PROJECTILE, BD, M91
Naval Gun Fire Range	74792741	19399	747942.24	2274164.80	0	OE Component	U.S. FUZE, PROJECTILE, PD, MK 30
Naval Gun Fire Range	74792741	19401	747958.14	2274179.00	0	OE Component	FUZE, PD, M533
Naval Gun Fire Range	74792741	19392	747939.02	2274128.30	0	Projectile	CANADIAN PROJECTILE, 3-IN, HE, MK 33
Naval Gun Fire Range	74792741	19393	747905.06	2274161.60	0	Projectile	U.S. PROJECTILE, 5-IN, SMOKE-PUFF, MK 52
Naval Gun Fire Range	74792741	19396	747944.08	2274156.80	0	Projectile	U.S. PROJECTILE, 3-IN, APHE, MK 29
Naval Gun Fire Range	74792741	19398	747953.42	2274168.10	0	Projectile	U.S. PROJECTILE, 106-MM, RECOILLESS, HEP-T, M346
Naval Gun Fire Range	74792741	19400	747923.61	2274184.80	0	Projectile	U.S. CARTRIDGE, 40-MM, HE, M383, M384, & M677
Naval Gun Fire Range	74792741	19402	747943.28	2274187.00	0	Projectile	U.S. PROJECTILE, 3-IN, APHE, MK 29
Naval Gun Fire Range	74792741	19403	747961.06	2274181.80	0	Projectile	U.S. CARTRIDGE, 40-MM, HE, M383, M384, & M677
Naval Gun Fire Range	74792741	19404	747920.00	2274110.00	0	Small Arms	SMALL ARMS
Naval Gun Fire Range	74792742	19386	747901.00	2274201.00	0	20mm Projectile	U.S. PROJECTILE, 20-MM, HE, M97
Naval Gun Fire Range	74792742	19382	747947.02	2274279.90	0	Mortar	U.S. PROJECTILE, 60-MM, HE, M49
Naval Gun Fire Range	74792742	19383	747981.62	2274294.80	0	Mortar	U.S. PROJECTILE, 81-MM, HE, M374
Naval Gun Fire Range	74792742	19385	747911.15	2274293.10	0	OE Component	BOMB, IGNITER, MK 343
Naval Gun Fire Range	74792742	19371	747924.38	2274205.00	0	Projectile	U.S. CARTRIDGE, 40-MM, HE, M383, M384, & M677
Naval Gun Fire Range	74792742	19373	747942.81	2274214.00	0	Projectile	CANADIAN PROJECTILE, 3-IN, HE, MK 33
Naval Gun Fire Range	74792742	19376	747935.55	2274244.80	0	Projectile	U.S. CARTRIDGE, 40-MM, HE, M383, M384, & M677
Naval Gun Fire Range	74792742	19378	747975.08	2274272.00	0	Projectile	U.S. PROJECTILE, 5-IN, PRACTICE, MK61
Naval Gun Fire Range	74792742	19379	747993.52	2274261.10	0	Projectile	U.S. PROJECTILE, 5-IN, HE, MK 61
Naval Gun Fire Range	74792742	19381	747992.31	2274262.20	0	Projectile	U.S. PROJECTILE, 5-IN, PRACTICE, MK61
Naval Gun Fire Range	74792742	19387	747901.00	2274201.00	0	Small Arms	SMALL ARMS
Naval Gun Fire Range	74792743	26935	747901.00	2274301.00	0	20mm Projectile	U.S. PROJECTILE, 20-MM, HE, M97
Naval Gun Fire Range	74792743	26928	747908.88	2274336.00	0	Bomb	U.S. BOMB, 500-LB, GPLD, MK 82 & BLU-111A/B
Naval Gun Fire Range	74792743	26933	747960.90	2274306.30	0	Mortar	U.S. PROJECTILE, 60-MM, TP, M50
Naval Gun Fire Range	74792743	26927	747926.00	2274310.60	0	Projectile	U.S. PROJECTILE, 5-IN, HE, MK 35
Naval Gun Fire Range	74792743	26929	747924.59	2274349.10	0	Projectile	U.S. PROJECTILE, 5-IN, HE, MK 52
Naval Gun Fire Range	74792743	26930	747953.94	2274356.50	0	Projectile	U.S. PROJECTILE, 5-IN, HE, MK 61
Naval Gun Fire Range	74792743	26931	747986.98	2274386.60	0	Projectile	U.S. PROJECTILE, 5-IN, HE, MK 35
Naval Gun Fire Range	74792743	26932	747968.10	2274319.90	0	Projectile	U.S. PROJECTILE, 5-IN, PRACTICE, MK61
Naval Gun Fire Range	74792743	26934	747901.00	2274301.00	0	Small Arms	SMALL ARMS
Kamohio	74802707	40126	748063.26	2270760.50	0	Bomb	NUCLEAR SIMULATOR MOD 2
Kamohio	74802712	41561	748069.00	2271247.00	0	20mm Projectile	U.S. PROJECTILE, 20-MM, HE, M97
Kamohio	74802712	41557	748033.76	2271273.50	0	Bomb	U.S. BOMB, 500-LB, GPLD, MK 82 & BLU-111A/B

Data query completed 9/7/04  
Sorted by GMU

UXO Summary  
Tier One and Tier Two UXO-Cleared Areas

Work Area	GMU	Barcode ID	UTMX	UTMY	Depth (Inches)	UXO Type	UXO Nomenclature
Kamohio	74802712	41555	748071.29	2271266.30	0	Mortar	U.S. PROJECTILE, 81-MM, HE, M43
Kamohio	74802712	40676	748030.00	2271295.00	0	OE Component	U.S. BOMB, IGNITER, MK 273
Kamohio	74802712	41556	748027.19	2271296.70	0	OE Component	U.S. FUZE, BOMB, AN-M173 & M918
Kamohio	74802712	41558	748095.68	2271218.80	0	Projectile	U.S. PROJECTILE, 5-IN, ILLUMINATION OR WHITE PHOSPHOROUS. MK 48
Kamohio	74802712	41563	748069.00	2271247.00	0	Propellant	PROPELLANT
Kamohio	74802712	41560	748074.11	2271254.20	0	Pyrotechnics	PYROTECHNIC
Kamohio	74802712	41559	748027.31	2271261.60	0	Rocket	U.S. WARHEAD, ROCKET, 2.75-IN, FRAG, MK 1
Kamohio	74802712	41562	748069.00	2271247.00	0	Small Arms	SMALL ARMS
Kamohio	74802713	41547	748019.22	2271356.30	0	Bomb	U.S. BOMB, 25-LB, PRACTICE, MK 76
Kamohio	74802713	41548	748079.08	2271307.60	0	Bomb	U.S. BOMB, 25-LB, PRACTICE, MK 76
Kamohio	74802713	41549	748037.41	2271361.30	0	Bomb	U.S. BOMB, 25-LB, PRACTICE, MK 76
Kamohio	74802713	41544	748086.71	2271339.60	0	OE Component	U.S. FUZE, BOMB, AN-M173 & M918
Kamohio	74802713	41545	748034.12	2271378.20	0	OE Component	U.S. BOMB, IGNITER, MK 273
Kamohio	74802713	41551	748013.21	2271385.80	0	OE Component	U.S. BOMB, SIGNAL CARTRIDGE, CXU-3/B, MK 4 & MK 5
Kamohio	74802713	41542	748073.36	2271388.00	0	Projectile	U.S. CARTRIDGE, 40-MM, HE, M383, M384, & M677
Kamohio	74802713	41543	748099.16	2271361.50	0	Projectile	U.S. CARTRIDGE, 40-MM, HE, M383, M384, & M677
Kamohio	74802713	41546	748010.93	2271394.30	0	Projectile	U.S. PROJECTILE, 5-IN, ILLUMINATION, MK 30
Kamohio	74802713	41552	748066.29	2271361.80	0	Projectile	U.S. PROJECTILE, 5-IN, HE, MK 35
Kamohio	74802713	41553	748092.00	2271318.00	0	Propellant	U.S. MOTOR, ROCKET, 2.75-IN, MKS 1, 2, 3, AND 4, AND MK 40
Kamohio	74802713	41550	748035.09	2271364.20	0	Rocket	U.S. WARHEAD, ROCKET, 2.75-IN, FRAG, MK 1
Kamohio	74802713	41554	748071.00	2271324.00	0	Small Arms	SMALL ARMS
Kamohio	74802714	39853	748017.00	2271431.00	0	20mm Projectile	U.S. PROJECTILE, 20-MM, HE, M97
Kamohio	74802714	39844	748083.27	2271419.00	0	OE Component	U.S. FUZE, PROJECTILE, AD, MK 379, MK 384, AND MK 411
Kamohio	74802714	39845	748086.39	2271423.10	0	OE Component	U.S. FUZE, PROJECTILE, AD, MK 379, MK 384, AND MK 411
Kamohio	74802714	39852	748016.00	2271429.00	0	OE Component	U.S. FUZE, PROJECTILE, AD, MK 43, MK 54, MK 55, AND MK 89
Kamohio	74802714	39847	748063.00	2271471.00	0	Projectile	U.S. PROJECTILE, 5-IN, ILLUMINATION OR WHITE PHOSPHOROUS, MK 48
Kamohio	74802714	39848	748078.00	2271404.00	0	Projectile	U.S. PROJECTILE, 5-IN, HE, MK 35
Kamohio	74802714	39856	748014.00	2271431.00	0	Propellant	PROPELLANT
Kamohio	74802714	39850	748091.00	2271443.00	0	Pyrotechnics	THERMITE
Kamohio	74802714	39851	748018.00	2271452.00	0	Pyrotechnics	THERMITE
Kamohio	74802714	39854	748017.00	2271431.00	0	Pyrotechnics	PYROTECHNIC
Kamohio	74802714	39857	748081.00	2271497.00	0	Pyrotechnics	U.S. FLARE, AIRCRAFT, PARACHUTE, MK45
Kamohio	74802714	39846	748034.00	2271455.00	0	Rocket	U.S. WARHEAD, ROCKET, 2.75-IN, FRAG, MK 1
Kamohio	74802714	39849	748058.00	2271409.00	0	Rocket	U.S. WARHEAD, ROCKET, 2.75-IN, FRAG, MK 1
Kamohio	74802714	39855	748017.00	2271431.00	0	Small Arms	SMALL ARMS
Kamohio	74802715	39838	748030.00	2271555.00	0	20mm Projectile	U.S. PROJECTILE, 20-MM, HE, M97
Kamohio	74802715	39834	748040.24	2271538.00	0	OE Component	U.S. BOMB, IGNITER, WP, M23
Kamohio	74802715	39837	748036.00	2271542.00	0	OE Component	U.S. FUZE, PROJECTILE, AD, MK 43, MK 54, MK 55, AND MK 89
Kamohio	74802715	39842	748021.00	2271594.00	0	Projectile	U.S. CARTRIDGE, 105-MM, SMOKE, WP, M60
Kamohio	74802715	39840	748030.00	2271555.00	0	Propellant	PROPELLANT

Data query completed 9/7/04  
Sorted by GMU

UXO Summary  
Tier One and Tier Two UXO-Cleared Areas

Work Area	GMU	Barcode ID	UTMX	UTMY	Depth (Inches)	UXO Type	UXO Nomenclature
Kamohio	74802715	39836	748082.00	2271537.00	0	Pyrotechnics	THERMITE
Kamohio	74802715	39841	748032.00	2271562.00	0	Pyrotechnics	U.S. FLARE, AIRCRAFT, PARACHUTE, MK 24
Kamohio	74802715	39843	748030.00	2271555.00	0	Raw Explosives	RAW EXPLOSIVES
Kamohio	74802715	39835	748012.00	2271547.00	0	Rocket	U.S. WARHEAD, ROCKET, 2.75-IN, HE-FRAG, M151
Kamohio	74802715	39839	748030.00	2271555.00	0	Small Arms	SMALL ARMS
Kamohio	74802716	39830	748030.00	2271635.00	0	20mm Projectile	U.S. PROJECTILE, 20-MM, HE, M97
Kamohio	74802716	39833	748067.00	2271623.00	0	Bomb	U.S. BOMB, 600-LB, DEMOLITION, MK 1
Kamohio	74802716	39826	748027.19	2271644.50	0	OE Component	U.S. FUZE, BOMB, AN-M173 & M918
Kamohio	74802716	39832	748030.00	2271635.00	0	Propellant	PROPELLANT
Kamohio	74802716	39827	748057.00	2271624.00	0	Pyrotechnics	THERMITE
Kamohio	74802716	39828	748067.00	2271697.00	0	Pyrotechnics	SIGNAL, DRIFT, AN-MK4, AN-MK5, AND AN-MK6
Kamohio	74802716	39831	748030.00	2271635.00	0	Raw Explosives	RAW EXPLOSIVES
Kamohio	74802716	39829	748030.00	2271635.00	0	Small Arms	SMALL ARMS
Kamohio	74802717	37220	748032.86	2271792.30	0	Bomb	U.S. BOMB, 500-LB, GPLD, MK 82 & BLU-111A/B
Kamohio	74802717	37223	748027.00	2271793.00	0	Bomb	U.S. BOMB, 4-LB, INCENDIARY, AN-M50 SERIES & M126
Kamohio	74802717	37221	748001.00	2271799.00	0	Propellant	PROPELLANT
Kamohio	74802717	37224	748001.00	2271799.00	0	Raw Explosives	RAW EXPLOSIVES
Kamohio	74802717	37222	748043.00	2271726.00	0	Rocket	U.S. WARHEAD, ROCKET, 2.75-IN, HE-FRAG, M151
Kamohio	74802718	37227	748098.00	2271801.00	0	20mm Projectile	U.S. PROJECTILE, 20-MM, HE, M97
Kamohio	74802718	37229	748043.00	2271889.00	0	Bomb	U.S. BOMB, 25-LB, PRACTICE, MK 76
Kamohio	74802718	37226	748098.00	2271801.00	0	Propellant	PROPELLANT
Kamohio	74802718	37228	748038.00	2271827.00	0	Rocket	U.S. WARHEAD, ROCKET, 2.75-IN, FRAG, MK 1
Kamohio	74802718	37225	748099.00	2271803.00	0	Small Arms	SMALL ARMS
Naval Gun Fire Range	74802719	15021	748099.82	2272003.10	0	20mm Projectile	PROJECTILE, 20-MM (UNKNOWN MK)
Naval Gun Fire Range	74802719	15565	748092.06	2272005.20	0	20mm Projectile	PROJECTILE, 20-MM (UNKNOWN MK)
Naval Gun Fire Range	74802719	15563	748092.25	2272006.60	0	Bomb	U.S. BOMB, 3-LB, PRACTICE, MK 3, MK 4, MK 5, AN-MK 23, & MK 43
Naval Gun Fire Range	74802719	15564	748092.64	2272005.50	0	Bomb	U.S. BOMB, 3-LB, PRACTICE, MK 3, MK 4, MK 5, AN-MK 23, & MK 43
OBOD	74802719	8098	747998.20	2271998.90	0	20mm Projectile	PROJECTILE, 20-MM (UNKNOWN MK)
OBOD	74802719	8578	747999.71	2271945.80	0	20mm Projectile	PROJECTILE, 20-MM (UNKNOWN MK)
OBOD	74802719	9223	748004.18	2271901.50	0	20mm Projectile	PROJECTILE, 20-MM (UNKNOWN MK)
OBOD	74802719	15126	748000.66	2271901.80	0	20mm Projectile	PROJECTILE, 20-MM (UNKNOWN MK)
OBOD	74802719	16531	748000.74	2271901.30	0	20mm Projectile	PROJECTILE, 20-MM (UNKNOWN MK)
OBOD	74802719	8092	748073.47	2271933.70	0	Bomb	U.S. BOMB, 3-LB, PRACTICE, MK 3, MK 4, MK 5, AN-MK 23, & MK 43
OBOD	74802719	8093	748073.47	2271933.70	0	Bomb	U.S. BOMB, 3-LB, PRACTICE, MK 3, MK 4, MK 5, AN-MK 23, & MK 43
OBOD	74802719	8094	748073.47	2271933.70	0	Bomb	U.S. BOMB, 3-LB, PRACTICE, MK 3, MK 4, MK 5, AN-MK 23, & MK 43
OBOD	74802719	8095	748073.47	2271933.70	0	Bomb	U.S. BOMB, 3-LB, PRACTICE, MK 3, MK 4, MK 5, AN-MK 23, & MK 43
OBOD	74802719	8584	748071.42	2271922.60	24	Bomb	U.S. BOMB, 600-LB, DEMOLITION, MK 1
OBOD	74802719	9222	748033.95	2271903.00	24	Bomb	U.S. BOMB, 500-LB, DEMOLITION, HE, AN-M43 & AN-M64
OBOD	74802719	8097	748082.38	2271971.60	0	Mortar	U.S. PROJECTILE, 60-MM, HE, M49
OBOD	74802719	8091	748073.49	2271933.70	12	Mortar	U.S. PROJECTILE, 81-MM, HE, M374

Data query completed 9/7/04  
Sorted by GMU

UXO Summary  
Tier One and Tier Two UXO-Cleared Areas

Work Area	GMU	Barcode ID	UTMX	UTMY	Depth (Inches)	UXO Type	UXO Nomenclature
OBOD	74802719	8096	748046.92	2271980.80	0	OE Component	U.S. FUZE, PROJECTILE, PTT, M84
OBOD	74802719	9224	748051.44	2271957.30	7	Projectile	U.S. PROJECTILE, 106-MM, RECOILLESS, HEP-T, M346
OBOD	74802719	8099	747998.81	2271998.70	0	Small Arms	SMALL ARMS
OBOD	74802719	15127	748000.62	2271902.10	0	Small Arms	SMALL ARMS
Naval Gun Fire Range	74802720	9219	748094.71	2272008.90	0	20mm Projectile	U.S. PROJECTILE, 20-MM, HE, M97
Naval Gun Fire Range	74802720	9218	748053.03	2272098.60	40	Bomb	U.S. BOMB, 500-LB, DEMOLITION, HE, AN-M43 & AN-M64
Naval Gun Fire Range	74802720	8100	748055.52	2272044.90	0	OE Component	U.S. FUZE, PROJECTILE, PTT, M84
Naval Gun Fire Range	74802720	9220	748095.45	2272008.90	0	Small Arms	SMALL ARMS
OBOD	74802720	8101	747997.61	2272000.90	0	20mm Projectile	U.S. PROJECTILE, 20-MM, HE, M97
Naval Gun Fire Range	74802722	18801	748092.00	2272280.00	0	Bomb	U.S. BOMB, 25-LB, PRACTICE, MK 76
Naval Gun Fire Range	74802722	18802	748085.00	2272274.00	0	Bomb	U.S. BOMB, 25-LB, PRACTICE, MK 76
Naval Gun Fire Range	74802722	18803	748072.00	2272267.00	0	Bomb	U.S. BOMB, 25-LB, PRACTICE, MK 76
Naval Gun Fire Range	74802722	18798	748064.00	2272219.00	0	OE Component	BURSTER TUBE
Naval Gun Fire Range	74802722	18799	748018.00	2272242.00	0	Projectile	U.S. PROJECTILE, 5-IN, HE, MK 30
Naval Gun Fire Range	74802722	18800	748020.00	2272232.00	0	Projectile	U.S. PROJECTILE, 5-IN, PRACTICE, MK61
Naval Gun Fire Range	74802723	18807	748099.02	2272300.00	0	20mm Projectile	U.S. PROJECTILE, 20-MM, HE, M97
Naval Gun Fire Range	74802723	18806	748099.02	2272300.00	0	Propellant	PROPELLANT
Naval Gun Fire Range	74802723	18804	748099.02	2272300.00	0	Small Arms	SMALL ARMS
Naval Gun Fire Range	74802724	21030	748000.02	2272400.00	0	20mm Projectile	U.S. PROJECTILE, 20-MM, HE, M97
Naval Gun Fire Range	74802724	21036	748047.00	2272483.00	0	Mortar	U.S. PROJECTILE, 60-MM, PRACTICE, M49
Naval Gun Fire Range	74802724	21037	748041.00	2272476.00	0	Mortar	U.S. PROJECTILE, 60-MM, PRACTICE, M49
Naval Gun Fire Range	74802724	21038	748092.00	2272426.00	0	Mortar	U.S. PROJECTILE, 60-MM, PRACTICE, M49
Naval Gun Fire Range	74802724	21032	748098.00	2272470.00	0	OE Component	U.S. FUZE, PROJECTILE, PD, MK 30
Naval Gun Fire Range	74802724	21033	748000.02	2272400.00	0	Propellant	PROPELLANT
Naval Gun Fire Range	74802724	21034	748079.00	2272423.00	0	Pyrotechnics	U.S. FLARE, AIRCRAFT, PARACHUTE, MK45
Naval Gun Fire Range	74802724	21031	748000.02	2272400.00	0	Small Arms	SMALL ARMS
Naval Gun Fire Range	74802725	21058	748000.02	2272501.00	0	20mm Projectile	U.S. PROJECTILE, 20-MM, HE, M97
Naval Gun Fire Range	74802725	21060	748083.00	2272593.00	0	Projectile	U.S. PROJECTILE, 5-IN, ILLUMINATION, MK 30
Naval Gun Fire Range	74802725	21057	748000.02	2272501.00	0	Propellant	PROPELLANT
Naval Gun Fire Range	74802725	21055	748062.00	2272517.00	0	Pyrotechnics	SIGNAL, DRIFT, AN-MK4, AN-MK5, AND AN-MK6
Naval Gun Fire Range	74802725	21056	748000.02	2272501.00	0	Small Arms	SMALL ARMS
Naval Gun Fire Range	74802726	25125	748071.00	2272601.00	0	20mm Projectile	U.S. PROJECTILE, 20-MM, HE, M97
Naval Gun Fire Range	74802726	25123	748071.00	2272601.00	0	Propellant	PROPELLANT
Naval Gun Fire Range	74802726	25124	748071.00	2272601.00	0	Raw Explosives	RAW EXPLOSIVES
Naval Gun Fire Range	74802727	23341	748034.38	2272750.50	0	Projectile	U.S. CARTRIDGE, 40-MM, HE, M383, M384, & M677
Naval Gun Fire Range	74802727	23342	748087.19	2272736.80	0	Projectile	U.S. PROJECTILE, 5-IN, HE, MK 35
K-1 Road	74802728	14112	748001.99	2272831.10	0	20mm Projectile	U.S. PROJECTILE, 20-MM, HE, M97
K-1 Road	74802728	8551	748017.19	2272844.20	0	Bomb	U.S. BOMB, 25-LB, PRACTICE, MK 76
K-1 Road	74802728	8550	748087.44	2272886.80	0	Projectile	U.S. PROJECTILE, 5-IN, HE, MK 35
Naval Gun Fire Range	74802728	8548	747999.68	2272838.90	0	20mm Projectile	PROJECTILE, 20-MM (UNKNOWN MK)
Naval Gun Fire Range	74802728	8549	747999.55	2272838.60	0	Propellant	PROPELLANT
Puu Moiwi	74802729	19054	748097.00	2272906.00	0	20mm Projectile	U.S. PROJECTILE, 20-MM, HE, M97
Puu Moiwi	74802729	19051	748041.23	2272979.90	0	Bomb	U.S. BOMB, 25-LB, PRACTICE, MK 76
Puu Moiwi	74802729	19053	748100.48	2272903.50	0	OE Component	U.S. FUZE, PROJECTILE, MT, MK 25 & MK 51
Puu Moiwi	74802730	21296	748000.02	2273000.00	0	20mm Projectile	U.S. PROJECTILE, 20-MM, HE, M97

Data query completed 9/7/04  
Sorted by GMU

UXO Summary  
Tier One and Tier Two UXO-Cleared Areas

Work Area	GMU	Barcode ID	UTMX	UTMY	Depth (Inches)	UXO Type	UXO Nomenclature
Puu Moiwi	74802730	21301	748010.00	2273018.00	0	OE Component	U.S. BOMB, SIGNAL CARTRIDGE, CXU-3/B, MK 4 & MK 5
Puu Moiwi	74802730	21297	748009.00	2273075.00	0	Projectile	U.S. PROJECTILE, 5-IN, ILLUMINATION OR WHITE PHOSPHOROUS, MK 50
Puu Moiwi	74802730	21300	748000.02	2273000.00	0	Propellant	PROPELLANT
Puu Moiwi	74802731	18882	748000.02	2273199.00	0	20mm Projectile	U.S. PROJECTILE, 20-MM, HE, M97
Puu Moiwi	74802731	18883	748060.00	2273170.00	0	Bomb	U.S. BOMB, 25-LB, PRACTICE, MK 76
Puu Moiwi	74802731	18887	748019.00	2273182.00	0	Mortar	U.S. CARTRIDGE, 60-MM, ILLUMINATION, M83
Puu Moiwi	74802731	18888	748020.00	2273185.00	0	Mortar	U.S. PROJECTILE, 60-MM, PRACTICE, M49
Puu Moiwi	74802731	18889	748006.30	2273192.20	0	Mortar	U.S. PROJECTILE, 60-MM, PRACTICE, M49
Puu Moiwi	74802731	18891	748033.87	2273141.60	0	Mortar	U.S. CARTRIDGE, 60-MM, SMOKE, WP, M302
Puu Moiwi	74802731	18896	748000.91	2273132.90	0	Mortar	U.S. PROJECTILE, 60-MM, HE, M720 & M888
Puu Moiwi	74802731	18892	748037.53	2273133.30	12	Mortar	U.S. PROJECTILE, 81-MM, HE, M374
Puu Moiwi	74802731	18894	748048.00	2273141.00	0	OE Component	U.S. FUZE, PROJECTILE, BD, MK 19, MK 20, MK 21, MK 28, MK 48, & MK 64
Puu Moiwi	74802731	18890	748027.34	2273202.00	0	Projectile	U.S. CARTRIDGE, 40-MM, HE, M383, M384, & M677
Puu Moiwi	74802731	18893	748052.00	2273141.00	0	Projectile	U.S. PROJECTILE, 5-IN, HE, MK 35
Puu Moiwi	74802731	18885	748000.02	2273199.00	0	Propellant	PROPELLANT
Puu Moiwi	74802731	18895	748089.00	2273185.00	0	Rocket	U.S. WARHEAD, ROCKET, 2.75-IN, SMOKE, WP, M156
Puu Moiwi	74802732	18907	748000.02	2273299.00	0	20mm Projectile	U.S. PROJECTILE, 20-MM, HE, M97
Puu Moiwi	74802732	18902	748000.02	2273298.00	0	Bomb	U.S. BOMB, 25-LB, PRACTICE, MK 76
Puu Moiwi	74802732	18903	748038.00	2273215.00	0	Bomb	U.S. BOMB, 25-LB, PRACTICE, MK 76
Puu Moiwi	74802732	18905	748041.39	2273271.20	0	Mortar	U.S. PROJECTILE, 60-MM, HE, M49
Puu Moiwi	74802732	18911	748004.61	2273245.50	0	Mortar	U.S. PROJECTILE, 60-MM, PRACTICE, M49
Puu Moiwi	74802732	18900	748000.02	2273299.00	0	OE Component	ELECTRIC SQUIB
Puu Moiwi	74802732	41390	748095.00	2273201.00	0	OE Component	PRIMER
Puu Moiwi	74802732	18904	748032.17	2273295.70	0	Projectile	U.S. PROJECTILE, 5-IN, PRACTICE, MK61
Puu Moiwi	74802732	18906	748063.14	2273267.20	0	Projectile	U.S. CARTRIDGE, 40-MM, HE, M383, M384, & M677
Puu Moiwi	74802732	18910	748016.00	2273212.00	0	Projectile	U.S. CARTRIDGE, 40-MM, HE, M383, M384, & M677
Puu Moiwi	74802732	18913	748041.00	2273288.00	0	Projectile	U.S. PROJECTILE, 5-IN, PRACTICE, MK61
Puu Moiwi	74802732	18914	748041.00	2273288.00	0	Projectile	U.S. PROJECTILE, 5-IN, PRACTICE, MK61
Puu Moiwi	74802732	18898	748000.02	2273299.00	0	Propellant	PROPELLANT
Puu Moiwi	74802732	18908	748062.00	2273240.00	0	Propellant	MOTOR, ROCKET (UNKNOWN MK)
Puu Moiwi	74802732	18909	748078.00	2273290.00	0	Propellant	PROPELLANT
Puu Moiwi	74802732	18912	748065.00	2273273.00	0	Propellant	MOTOR, ROCKET (UNKNOWN MK)
Puu Moiwi	74802732	41391	748095.00	2273201.00	0	Propellant	PROPELLANT
Puu Moiwi	74802732	18901	748000.02	2273299.00	0	Small Arms	SMALL ARMS
Puu Moiwi	74802733	18915	748000.02	2273399.00	0	20mm Projectile	U.S. PROJECTILE, 20-MM, HE, M97
Puu Moiwi	74802733	18922	748047.00	2273360.00	0	Bomb	U.S. BOMB, 25-LB, PRACTICE, MK 76
Puu Moiwi	74802733	18923	748084.00	2273388.00	0	Bomb	U.S. BOMB, 25-LB, PRACTICE, MK 76
Puu Moiwi	74802733	18924	748063.00	2273351.00	0	Bomb	U.S. BOMB, 10-LB, PRACTICE, BDU-48/B
Puu Moiwi	74802733	18925	748022.53	2273379.20	0	Mortar	U.S. PROJECTILE, 60-MM, HE, M49
Puu Moiwi	74802733	18926	748057.00	2273392.00	0	Mortar	U.S. PROJECTILE, 60-MM, HE, M49
Puu Moiwi	74802733	18927	748075.05	2273401.60	0	Mortar	U.S. PROJECTILE, 60-MM, HE, M49
Puu Moiwi	74802733	18928	748083.47	2273388.40	0	Mortar	U.S. PROJECTILE, 60-MM, HE, M49
Puu Moiwi	74802733	18929	748086.02	2273300.00	0	Mortar	U.S. PROJECTILE, 60-MM, HE, M49
Puu Moiwi	74802733	18930	748088.00	2273344.00	0	OE Component	U.S. FUZE, ROCKET, NOSE, PD, M423 & M427

Data query completed 9/7/04  
Sorted by GMU



UXO Summary  
Tier One and Tier Two UXO-Cleared Areas

Work Area	GMU	Barcode ID	UTMX	UTMY	Depth (Inches)	UXO Type	UXO Nomenclature
Puu Moiwi	74802733	18916	748000.02	2273399.00	0	Propellant	PROPELLANT
Puu Moiwi	74802733	18918	748000.02	2273399.00	0	Small Arms	SMALL ARMS
Naval Gun Fire Range	74802734	18874	747998.43	2273417.80	0	Mortar	U.S. PROJECTILE, 60-MM, PRACTICE, M49
Puu Moiwi	74802734	18873	748000.02	2273400.00	0	20mm Projectile	U.S. PROJECTILE, 20-MM, HE, M97
Puu Moiwi	74802734	18868	748038.00	2273420.00	0	Mortar	U.S. PROJECTILE, 60-MM, PRACTICE, M49
Puu Moiwi	74802734	18871	748035.00	2273470.00	0	Mortar	U.S. PROJECTILE, 60-MM, PRACTICE, M49
Puu Moiwi	74802734	18875	748021.00	2273410.00	0	Mortar	U.S. CARTRIDGE, 60-MM, ILLUMINATION, M83
Puu Moiwi	74802734	18878	748069.10	2273439.90	0	Mortar	U.S. PROJECTILE, 81-MM, HE, M374
Puu Moiwi	74802734	18879	748077.00	2273416.00	0	Mortar	U.S. PROJECTILE, 60-MM, HE, M49
Puu Moiwi	74802734	18880	748089.00	2273414.00	0	Mortar	U.S. CARTRIDGE, 60-MM, ILLUMINATION, M83
Puu Moiwi	74802734	18881	748072.00	2273469.00	0	Mortar	U.S. PROJECTILE, 60-MM, PRACTICE, M49
Puu Moiwi	74802734	18869	748062.00	2273448.00	0	Projectile	U.S. CARTRIDGE, 40-MM, HE, M383, M384, & M677
Puu Moiwi	74802734	18876	748001.86	2273461.00	0	Projectile	U.S. CARTRIDGE, 40-MM, HE, M383, M384, & M677
Puu Moiwi	74802734	18877	748000.32	2273500.90	0	Projectile	U.S. CARTRIDGE, 40-MM, HE, M383, M384, & M677
Puu Moiwi	74802734	18870	748000.02	2273400.00	0	Propellant	PROPELLANT
Puu Moiwi	74802734	18867	748000.02	2273400.00	0	Raw Explosives	RAW EXPLOSIVES
Puu Moiwi	74802734	18872	748000.02	2273400.00	0	Small Arms	SMALL ARMS
Puu Moiwi	74802735	19900	748099.00	2273599.00	0	20mm Projectile	U.S. PROJECTILE, 20-MM, HE, M97
Puu Moiwi	74802735	19895	748011.94	2273551.90	0	Bomb	U.S. BOMB, 100-LB, GP, AN-M30
Puu Moiwi	74802735	19898	748099.00	2273599.00	0	Propellant	PROPELLANT
Puu Moiwi	74802735	19897	748099.00	2273599.00	0	Raw Explosives	RAW EXPLOSIVES
Puu Moiwi	74802735	19896	748099.00	2273599.00	0	Rocket	U.S. WARHEAD, ROCKET, 2.75-IN, HE-FRAG, M151
Puu Moiwi	74802735	19899	748099.00	2273599.00	0	Small Arms	SMALL ARMS
Puu Moiwi	74802736	19906	748001.00	2273601.00	0	20mm Projectile	U.S. PROJECTILE, 20-MM, HE, M97
Puu Moiwi	74802736	19901	748021.02	2273648.70	0	Mortar	U.S. PROJECTILE, 60-MM, TP, M50
Puu Moiwi	74802736	19902	748022.96	2273647.80	0	Projectile	U.S. CARTRIDGE, 40-MM, HE, M383, M384, & M677
Puu Moiwi	74802736	19904	748001.00	2273601.00	0	Propellant	PROPELLANT
Puu Moiwi	74802736	19905	748001.00	2273601.00	0	Small Arms	SMALL ARMS
Puu Moiwi	74802737	19914	748001.00	2273701.00	0	20mm Projectile	U.S. PROJECTILE, 20-MM, HE, M97
Puu Moiwi	74802737	39381	748001.00	2273701.00	0	20mm Projectile	U.S. PROJECTILE, 20-MM, HE, M97
Puu Moiwi	74802737	19907	748091.68	2273771.00	0	Mortar	U.S. CARTRIDGE, 81-MM, SMOKE, WP, M375
Puu Moiwi	74802737	19909	748083.58	2273731.60	0	Mortar	U.S. CARTRIDGE, 60-MM, ILLUMINATION, M83
Puu Moiwi	74802737	39377	748028.97	2273729.60	0	Mortar	U.S. PROJECTILE, 81-MM, HE, M374
Puu Moiwi	74802737	39379	748077.00	2273769.00	0	Mortar	U.S. PROJECTILE, 81-MM, HE, M374
Puu Moiwi	74802737	39380	748048.00	2273726.00	0	Mortar	U.S. PROJECTILE, 60-MM, HE, M49
Puu Moiwi	74802737	19912	748059.96	2273749.80	6	Mortar	U.S. PROJECTILE, 60-MM, TP, M50
Puu Moiwi	74802737	19911	748031.24	2273783.00	0	OE Component	U.S. FUZE, PROJECTILE, AD, MK 43, MK 54, MK 55, AND MK 89
Puu Moiwi	74802737	19908	748078.15	2273736.90	0	Projectile	U.S. CARTRIDGE, 40-MM, HE, M383, M384, & M677
Puu Moiwi	74802737	19910	748028.14	2273747.70	0	Projectile	U.S. PROJECTILE, 5-IN, SMOKE-PUFF, MK 52
Puu Moiwi	74802737	39378	748095.00	2273793.00	0	Projectile	U.S. PROJECTILE, 5-IN, HE, MK 35
Puu Moiwi	74802738	19952	748099.00	2273899.00	0	20mm Projectile	U.S. PROJECTILE, 20-MM, HE, M97
Puu Moiwi	74802738	19946	748047.18	2273831.40	0	Mortar	U.S. PROJECTILE, 81-MM, HE, M374
Puu Moiwi	74802738	19948	748011.28	2273835.00	0	OE Component	U.S. FUZE, PROJECTILE, AD, MK 43, MK 54, MK 55, AND MK 89
Puu Moiwi	74802738	19949	748009.95	2273827.70	0	OE Component	U.S. FUZE, PROJECTILE, MT, MK 342
Puu Moiwi	74802738	19950	748021.03	2273804.90	3	OE Component	U.S. FUZE, BOMB, AN-M173 & M918
Puu Moiwi	74802738	19944	748078.87	2273865.30	0	Projectile	U.S. CARTRIDGE, 40-MM, HE, M383, M384, & M677

Data query completed 9/7/04  
Sorted by GMU

UXO Summary  
Tier One and Tier Two UXO-Cleared Areas

Work Area	GMU	Barcode ID	UTMX	UTMY	Depth (Inches)	UXO Type	UXO Nomenclature
Puu Moiwi	74802738	19945	748013.62	2273852.90	0	Projectile	U.S. PROJECTILE, 5-IN, PRACTICE, MK61
Puu Moiwi	74802738	19947	748099.00	2273899.00	0	Projectile	U.S. PROJECTILE, 105-MM, HE, M760
Puu Moiwi	74802739	19967	748001.00	2273901.00	0	20mm Projectile	U.S. PROJECTILE, 20-MM, HE, M97
Puu Moiwi	74802739	19966	748014.00	2273950.00	0	Bomb	U.S. BOMB, 25-LB, PRACTICE, MK 76
Puu Moiwi	74802739	19956	748062.97	2273906.10	0	Mortar	U.S. PROJECTILE, 81-MM, HE, M374
Puu Moiwi	74802739	19959	748027.96	2273943.90	0	Mortar	U.S. PROJECTILE, 81-MM, HE, M374
Puu Moiwi	74802739	19960	748016.37	2273945.50	0	Mortar	U.S. PROJECTILE, 60-MM, HE, M49
Puu Moiwi	74802739	19961	748015.78	2273938.60	0	Mortar	U.S. PROJECTILE, 60-MM, HE, M49
Puu Moiwi	74802739	19953	748045.28	2273938.10	4	Mortar	U.S. PROJECTILE, 81-MM, HE, M374
Puu Moiwi	74802739	19963	748085.98	2273965.00	0	OE Component	U.S. FUZE, BOMB, AN-M173 & M918
Puu Moiwi	74802739	19965	748001.00	2273901.00	0	OE Component	U.S. BOMB, SIGNAL CARTRIDGE, CXU-3/B, MK 4 & MK 5
Puu Moiwi	74802739	19954	748001.00	2273901.00	0	Projectile	U.S. CARTRIDGE, 40-MM, HE, M383, M384, & M677
Puu Moiwi	74802739	19955	748000.87	2273901.30	0	Projectile	U.S. CARTRIDGE, 40-MM, HE, M383, M384, & M677
Puu Moiwi	74802739	19957	748081.12	2273973.00	0	Projectile	PROJECTILE, 5-IN, HE, MK 49
Puu Moiwi	74802739	19958	748040.18	2273949.00	0	Projectile	U.S. CARTRIDGE, 40-MM, HE, M383, M384, & M677
Puu Moiwi	74802739	19962	748016.48	2273952.30	0	Projectile	U.S. CARTRIDGE, 106-MM, HEAT, M344
Puu Moiwi	74802739	19968	748001.00	2273999.00	0	Propellant	U.S. MOTOR, ROCKET, 2.75-IN, SSWAFAR, MK 66
Puu Moiwi	74802739	19969	748099.00	2273999.00	0	Propellant	U.S. MOTOR, ROCKET, 2.75-IN, SSWAFAR, MK 66
Naval Gun Fire Range	74802740	19521	748001.00	2274001.00	0	20mm Projectile	U.S. PROJECTILE, 20-MM, HE, M97
Naval Gun Fire Range	74802740	19517	748022.48	2274064.10	0	Mortar	U.S. PROJECTILE, 60-MM, HE, M49
Naval Gun Fire Range	74802740	19518	748022.41	2274017.00	0	OE Component	U.S. BOMB, IGNITER, WP, M23
Naval Gun Fire Range	74802740	19515	748049.54	2274088.10	0	Projectile	U.S. PROJECTILE, 5-IN/54, HE, MK 64
Naval Gun Fire Range	74802740	19516	748047.36	2274007.00	0	Projectile	U.S. PROJECTILE, 106-MM, RECOILLESS, HEP-T, M346
Naval Gun Fire Range	74802740	19519	748051.28	2274092.60	0	Projectile	U.S. CARTRIDGE, 40-MM, HE, M383, M384, & M677
Naval Gun Fire Range	74802740	19523	748001.00	2274001.00	0	Propellant	PROPELLANT
Naval Gun Fire Range	74802740	19524	748001.00	2274001.00	0	Small Arms	SMALL ARMS
Naval Gun Fire Range	74802741	19502	748001.00	2274101.00	0	20mm Projectile	U.S. PROJECTILE, 20-MM, HE, M97
Naval Gun Fire Range	74802741	19498	748090.05	2274116.30	0	Mortar	U.S. CARTRIDGE, 81-MM, SMOKE, WP, M375
Naval Gun Fire Range	74802741	19499	748015.08	2274171.70	0	Mortar	U.S. PROJECTILE, 60-MM, HE, M49
Naval Gun Fire Range	74802741	19500	748072.35	2274178.60	0	Projectile	U.S. PROJECTILE, 3-IN, APHE, MK 29
Naval Gun Fire Range	74802741	19501	748055.29	2274126.60	0	Projectile	U.S. PROJECTILE, 3-IN, AA, MK 27 (HE)
Naval Gun Fire Range	74802741	19505	748001.00	2274101.00	0	Propellant	PROPELLANT
Naval Gun Fire Range	74802741	19506	748001.00	2274101.00	0	Propellant	PROPELLANT
Naval Gun Fire Range	74802741	19503	748001.00	2274101.00	0	Small Arms	SMALL ARMS
Naval Gun Fire Range	74802742	19487	748001.00	2274201.00	0	20mm Projectile	U.S. PROJECTILE, 20-MM, HE, M97
Naval Gun Fire Range	74802742	19480	748093.83	2274208.20	0	Projectile	U.S. PROJECTILE, 106-MM, RECOILLESS, HEP-T, M346
Naval Gun Fire Range	74802742	19481	748079.54	2274215.60	0	Projectile	U.S. PROJECTILE, 5-IN, HE, MK 51
Naval Gun Fire Range	74802742	19482	748088.87	2274236.10	0	Projectile	U.S. PROJECTILE, 5-IN, PRACTICE, MK61
Naval Gun Fire Range	74802742	19483	748045.53	2274226.30	0	Projectile	U.S. CARTRIDGE, 40-MM, HE, M383, M384, & M677
Naval Gun Fire Range	74802742	19484	748031.04	2274260.80	0	Rocket	U.S. WARHEAD, ROCKET, 5.0-IN, HE, MK 6
Naval Gun Fire Range	74802742	19486	748001.00	2274201.00	0	Small Arms	SMALL ARMS
Naval Gun Fire Range	74802743	19468	748001.00	2274301.00	0	20mm Projectile	U.S. PROJECTILE, 20-MM, HE, M97
Naval Gun Fire Range	74802743	19463	748019.08	2274307.50	0	Mortar	U.S. PROJECTILE, 81-MM, HE, M374
Naval Gun Fire Range	74802743	19464	748051.82	2274333.80	0	Projectile	U.S. CARTRIDGE, 40-MM, HE, M383, M384, & M677
Naval Gun Fire Range	74802743	19465	748020.20	2274388.80	0	Projectile	U.S. PROJECTILE, 5-IN, HE, MK 51

Data query completed 9/7/04  
Sorted by GMU

UXO Summary  
Tier One and Tier Two UXO-Cleared Areas

Work Area	GMU	Barcode ID	UTMX	UTMY	Depth (Inches)	UXO Type	UXO Nomenclature
Naval Gun Fire Range	74802743	19466	748008.33	2274370.90	0	Projectile	U.S. PROJECTILE, 3-IN, AA, MK 27 (HE)
Naval Gun Fire Range	74802743	19467	748036.51	2274338.70	0	Projectile	U.S. PROJECTILE, 3-IN, AA, MK 27 (HE)
Naval Gun Fire Range	74802743	19469	748001.00	2274301.00	0	Small Arms	SMALL ARMS
North Coast	74802773	31929	748007.19	2277314.30	0	Mortar	U.S. PROJECTILE, 4.2-IN, (107-MM), HE, M3
Kamohio	74812704	40102	748109.15	2270406.70	0	OE Component	U.S. FUZE, PROJECTILE, AD, MK 379, MK 384, AND MK 411
Kamohio	74812707	40103	748134.00	2270728.00	0	OE Component	U.S. FUZE, ROCKET, NOSE, PD, M423 & M427
Kamohio	74812707	40104	748109.00	2270763.00	0	Rocket	U.S. WARHEAD, ROCKET, 2.75-IN, SMOKE, WP, M156
Kamohio	74812712	41572	748199.00	2271299.00	0	20mm Projectile	U.S. PROJECTILE, 20-MM, HE, M97
Kamohio	74812712	41574	748139.31	2271260.20	0	Bomb	U.S. BOMB, 250-LB, GPLD, MK 81
Kamohio	74812712	41575	748154.19	2271201.60	0	Bomb	U.S. BOMB, 500-LB, GPLD, MK 82 & BLU-111A/B
Kamohio	74812712	41564	748187.00	2271282.00	0	OE Component	U.S. FUZE, ROCKET, NOSE, PD, M423 & M427
Kamohio	74812712	41565	748176.00	2271288.00	0	OE Component	U.S. FUZE, ROCKET, NOSE, PD, M423 & M427
Kamohio	74812712	41567	748171.00	2271233.00	0	Projectile	U.S. PROJECTILE, 5-IN, HE, MK 35
Kamohio	74812712	41568	748199.00	2271299.00	0	Propellant	PROPELLANT
Kamohio	74812712	41570	748199.00	2271299.00	0	Pyrotechnics	PYROTECHNIC
Kamohio	74812712	41569	748199.00	2271299.00	0	Raw Explosives	RAW EXPLOSIVES
Kamohio	74812712	41566	748194.00	2271291.00	0	Rocket	U.S. WARHEAD, ROCKET, 2.75-IN, FRAG, MK 1
Kamohio	74812712	41573	748185.24	2271279.60	0	Rocket	U.S. WARHEAD, ROCKET, 2.75-IN, SMOKE, WP, M156
Kamohio	74812712	41571	748199.00	2271299.00	0	Small Arms	SMALL ARMS
Kamohio	74812713	39796	748191.00	2271385.00	0	20mm Projectile	U.S. PROJECTILE, 20-MM, HE, M97
Kamohio	74812713	39784	748159.66	2271330.10	0	Bomb	U.S. BOMB, 4-LB, FRAG, M83 (BUTTERFLY)
Kamohio	74812713	39785	748174.96	2271381.20	0	Bomb	U.S. BOMB, 250-LB, GPLD, MK 81
Kamohio	74812713	39786	748157.00	2271332.00	0	Bomb	U.S. BOMB, 25-LB, PRACTICE, MK 76
Kamohio	74812713	39787	748174.00	2271316.00	0	Bomb	U.S. BOMB, 25-LB, PRACTICE, MK 76
Kamohio	74812713	39788	748191.00	2271322.00	0	Bomb	U.S. BOMB, 25-LB, PRACTICE, MK 76
Kamohio	74812713	39789	748107.00	2271331.00	0	Bomb	U.S. BOMB, 25-LB, PRACTICE, MK 76
Kamohio	74812713	39790	748149.00	2271357.00	0	Bomb	U.S. BOMB, 25-LB, PRACTICE, MK 76
Kamohio	74812713	39791	748123.00	2271318.00	0	Bomb	U.S. BOMB, 25-LB, PRACTICE, MK 76
Kamohio	74812713	39792	748182.00	2271365.00	0	Bomb	U.S. BOMB, 25-LB, PRACTICE, MK 76
Kamohio	74812713	39793	748131.00	2271391.00	0	Bomb	U.S. BOMB, 25-LB, PRACTICE, MK 76
Kamohio	74812713	39783	748169.49	2271362.80	0	OE Component	U.S. BOMB, IGNITER, MK 273
Kamohio	74812713	39781	748102.94	2271349.00	0	Projectile	U.S. CARTRIDGE, 106-MM, HEAT, M344
Kamohio	74812713	39782	748132.17	2271387.80	0	Projectile	U.S. CARTRIDGE, 40-MM, HE, M383, M384, & M677
Kamohio	74812713	39794	748155.00	2271338.00	0	Projectile	U.S. PROJECTILE, 5-IN, SMOKE-PUFF, MK 52
Kamohio	74812713	39795	748144.00	2271394.00	0	Projectile	U.S. PROJECTILE, 40-MM, HE, MK 1, MK 2, & MK 3
Kamohio	74812713	39797	748191.00	2271385.00	0	Propellant	PROPELLANT
Kamohio	74812713	39798	748191.00	2271385.00	0	Raw Explosives	RAW EXPLOSIVES
Kamohio	74812714	39823	748192.00	2271485.00	0	20mm Projectile	U.S. PROJECTILE, 20-MM, HE, M97
Kamohio	74812714	39800	748127.00	2271411.00	0	Bomb	U.S. BOMB, 25-LB, PRACTICE, MK 76
Kamohio	74812714	39801	748181.00	2271443.00	0	Bomb	U.S. BOMB, 25-LB, PRACTICE, MK 76
Kamohio	74812714	39802	748132.00	2271474.00	0	Bomb	U.S. BOMB, 25-LB, PRACTICE, MK 76
Kamohio	74812714	39803	748143.00	2271402.00	0	Bomb	U.S. BOMB, 5-LB, PRACTICE, MK 106
Kamohio	74812714	39804	748116.00	2271449.00	0	Bomb	U.S. BOMB, 25-LB, PRACTICE, MK 76
Kamohio	74812714	39805	748112.00	2271453.00	0	Bomb	U.S. BOMB, 5-LB, PRACTICE, MK 106
Kamohio	74812714	39806	748108.00	2271449.00	0	Bomb	U.S. BOMB, 5-LB, PRACTICE, MK 106

Data query completed 9/7/04  
Sorted by GMU

UXO Summary  
Tier One and Tier Two UXO-Cleared Areas

Work Area	GMU	Barcode ID	UTMX	UTMY	Depth (Inches)	UXO Type	UXO Nomenclature
Kamohio	74812714	39812	748125.00	2271491.00	0	Bomb	U.S. BOMB UNIT, FAE, BLU-73 (CLOUD DETONATOR)
Kamohio	74812714	39819	748167.00	2271429.00	0	Bomb	U.S. BOMB, 250-LB, GPLD, MK 81
Kamohio	74812714	39809	748167.00	2271419.00	0	OE Component	U.S. FUZE, ROCKET, NOSE, PD, M423 & M427
Kamohio	74812714	39810	748114.00	2271425.00	0	OE Component	U.S. FUZE, ROCKET, NOSE, PIBD, MK 181 AND M406
Kamohio	74812714	39811	748153.00	2271491.00	0	OE Component	U.S. BOMB, SIGNAL CARTRIDGE, CXU-3/B, MK 4 & MK 5
Kamohio	74812714	39824	748190.00	2271425.00	0	OE Component	U.S. FUZE, BOMB, AN-M173 & M918
Kamohio	74812714	39799	748189.21	2271433.60	0	Projectile	U.S. CARTRIDGE, 40-MM, HE, M383, M384, & M677
Kamohio	74812714	39808	748111.00	2271482.00	0	Projectile	U.S. PROJECTILE, 37MM, GUN, HE, M54
Kamohio	74812714	39821	748192.00	2271485.00	0	Propellant	PROPELLANT
Kamohio	74812714	39813	748136.00	2271458.00	0	Pyrotechnics	THERMITE
Kamohio	74812714	39814	748187.00	2271431.00	0	Pyrotechnics	THERMITE
Kamohio	74812714	39815	748174.00	2271468.00	0	Pyrotechnics	THERMITE
Kamohio	74812714	39816	748123.00	2271468.00	0	Pyrotechnics	THERMITE
Kamohio	74812714	39817	748137.00	2271412.00	0	Pyrotechnics	THERMITE
Kamohio	74812714	39818	748147.00	2271453.00	0	Pyrotechnics	THERMITE
Kamohio	74812714	39825	748127.00	2271452.00	0	Pyrotechnics	U.S. FLARE, AIRCRAFT, PARACHUTE, MK45
Kamohio	74812714	39820	748192.00	2271485.00	0	Raw Explosives	RAW EXPLOSIVES
Kamohio	74812714	39807	748149.00	2271465.00	0	Rocket	U.S. WARHEAD, ROCKET, 2.75-IN, FRAG, MK 1
Kamohio	74812714	39822	748192.00	2271485.00	0	Small Arms	SMALL ARMS
Kamohio	74812715	37603	748170.00	2271580.00	0	20mm Projectile	U.S. PROJECTILE, 20-MM, HE, M97
Kamohio	74812715	37589	748132.00	2271521.00	0	Bomb	U.S. BOMB, 25-LB, PRACTICE, MK 76
Kamohio	74812715	37590	748146.00	2271518.00	0	Bomb	U.S. BOMB, 25-LB, PRACTICE, MK 76
Kamohio	74812715	37591	748122.00	2271581.00	0	Bomb	U.S. BOMB, 25-LB, PRACTICE, MK 76
Kamohio	74812715	37592	748136.00	2271595.00	0	Bomb	U.S. BOMB, 25-LB, PRACTICE, MK 76
Kamohio	74812715	37593	748147.00	2271512.00	0	Bomb	U.S. BOMB, 25-LB, PRACTICE, MK 76
Kamohio	74812715	37594	748153.00	2271503.00	0	Bomb	U.S. BOMB, 25-LB, PRACTICE, MK 76
Kamohio	74812715	37595	748165.00	2271572.00	0	Bomb	U.S. BOMB, 25-LB, PRACTICE, MK 48
Kamohio	74812715	37584	748192.00	2271573.00	0	OE Component	BURSTER TUBE
Kamohio	74812715	37585	748155.00	2271531.00	0	OE Component	BOOSTER
Kamohio	74812715	37600	748175.00	2271518.00	0	OE Component	U.S. BOMB, SIGNAL CARTRIDGE, CXU-3/B, MK 4 & MK 5
Kamohio	74812715	37601	748167.00	2271522.00	0	OE Component	U.S. BOMB, SIGNAL CARTRIDGE, CXU-3/B, MK 4 & MK 5
Kamohio	74812715	37581	748114.09	2271561.50	0	Projectile	U.S. PROJECTILE, 5-IN, HE, MK 35
Kamohio	74812715	37586	748170.00	2271580.00	0	Propellant	PROPELLANT
Kamohio	74812715	37588	748178.00	2271588.00	0	Pyrotechnics	SIGNAL, DRIFT, AN-MK4, AN-MK5, AND AN-MK6
Kamohio	74812715	37599	748188.00	2271581.00	0	Pyrotechnics	U.S. SIGNAL, FLARE, MARINE, MK 13
Kamohio	74812715	37587	748170.00	2271580.00	0	Raw Explosives	RAW EXPLOSIVES
Kamohio	74812715	37582	748173.00	2271558.00	0	Rocket	U.S. WARHEAD, ROCKET, 2.75-IN, FRAG, MK 1
Kamohio	74812715	37583	748181.00	2271567.00	0	Rocket	U.S. WARHEAD, ROCKET, 2.75-IN, FRAG, MK 1
Kamohio	74812715	37596	748142.00	2271524.00	0	Rocket	U.S. WARHEAD, ROCKET, 2.75-IN, FRAG, MK 1
Kamohio	74812715	37597	748153.00	2271536.00	0	Rocket	U.S. WARHEAD, ROCKET, 2.75-IN, FRAG, MK 1
Kamohio	74812715	37598	748167.00	2271541.00	0	Rocket	U.S. WARHEAD, ROCKET, 2.75-IN, FRAG, MK 1
Kamohio	74812715	37602	748170.00	2271580.00	0	Small Arms	SMALL ARMS
Kamohio	74812716	37567	748183.00	2271604.00	0	20mm Projectile	U.S. PROJECTILE, 20-MM, HE, M97

Data query completed 9/7/04  
Sorted by GMU

UXO Summary  
Tier One and Tier Two UXO-Cleared Areas

Work Area	GMU	Barcode ID	UTMX	UTMY	Depth (Inches)	UXO Type	UXO Nomenclature
Kamohio	74812716	37563	748128.00	2271661.00	0	Bomb	U.S. BOMB, 4-LB, INCENDIARY, AN-M50 SERIES & M126
Kamohio	74812716	37564	748117.00	2271672.00	0	Bomb	U.S. BOMB, 4-LB, INCENDIARY, AN-M50 SERIES & M126
Kamohio	74812716	37572	748103.00	2271608.00	0	Bomb	U.S. BOMB, 25-LB, PRACTICE, MK 76
Kamohio	74812716	37573	748107.00	2271615.00	0	Bomb	U.S. BOMB, 25-LB, PRACTICE, MK 76
Kamohio	74812716	37574	748105.00	2271618.00	0	Bomb	U.S. BOMB, 25-LB, PRACTICE, MK 76
Kamohio	74812716	37575	748109.00	2271636.00	0	Bomb	U.S. BOMB, 25-LB, PRACTICE, MK 76
Kamohio	74812716	37576	748101.00	2271642.00	0	Bomb	U.S. BOMB, 25-LB, PRACTICE, MK 76
Kamohio	74812716	37577	748106.00	2271647.00	0	Bomb	U.S. BOMB, 3-LB, PRACTICE, MK 3, MK 4, MK 5, AN-MK 23. & MK 43
Kamohio	74812716	37578	748103.00	2271682.00	0	Bomb	U.S. BOMB, 3-LB, PRACTICE, MK 3, MK 4, MK 5, AN-MK 23. & MK 43
Kamohio	74812716	37565	748138.00	2271668.00	0	OE Component	U.S. BOMB, SIGNAL CARTRIDGE, CXU-3/B, MK 4 & MK 5
Kamohio	74812716	37566	748172.00	2271621.00	0	OE Component	U.S. FUZE, PROJECTILE, AD, MK 43, MK 54, MK 55, AND MK 89
Kamohio	74812716	37579	748167.00	2271633.00	0	OE Component	U.S. BOMB, SIGNAL CARTRIDGE, CXU-3/B, MK 4 & MK 5
Kamohio	74812716	37580	748154.00	2271647.00	0	OE Component	U.S. BOMB, SIGNAL CARTRIDGE, CXU-3/B, MK 4 & MK 5
Kamohio	74812716	37569	748183.00	2271604.00	0	Propellant	PROPELLANT
Kamohio	74812716	37571	748183.00	2271604.00	0	Pyrotechnics	PYROTECHNIC
Kamohio	74812716	37570	748183.00	2271604.00	0	Raw Explosives	RAW EXPLOSIVES
Kamohio	74812716	37561	748117.00	2271682.00	0	Rocket	U.S. WARHEAD, ROCKET, 2.75-IN, FRAG, MK 1
Kamohio	74812716	37562	748147.00	2271642.00	0	Rocket	U.S. WARHEAD, ROCKET, 5.0-IN, SMOKE, MK 34
Kamohio	74812716	37568	748183.00	2271604.00	0	Small Arms	SMALL ARMS
Kamohio	74812717	37234	748196.00	2271715.00	0	20mm Projectile	U.S. PROJECTILE, 20-MM, HE, M97
Kamohio	74812717	37230	748123.00	2271719.00	0	Bomb	U.S. BOMB, 25-LB, PRACTICE, MK 76
Kamohio	74812717	37231	748181.00	2271730.00	0	Bomb	U.S. BOMB, 25-LB, PRACTICE, MK 76
Kamohio	74812717	37232	748141.00	2271735.00	0	Bomb	U.S. BOMB, 3-LB, PRACTICE, MK 3, MK 4, MK 5, AN-MK 23. & MK 43
Kamohio	74812717	37238	748103.00	2271715.00	0	OE Component	U.S. FUZE, BOMB, TAIL, M106
Kamohio	74812717	37237	748196.00	2271715.00	0	Propellant	PROPELLANT
Kamohio	74812717	37235	748196.00	2271715.00	0	Raw Explosives	RAW EXPLOSIVES
Kamohio	74812717	37233	748173.00	2271782.00	0	Rocket	U.S. WARHEAD, ROCKET, 2.75-IN, FRAG, MK 1
Kamohio	74812717	37236	748196.00	2271715.00	0	Small Arms	SMALL ARMS
Kamohio	74812718	37255	748199.00	2271801.00	0	20mm Projectile	U.S. PROJECTILE, 20-MM, HE, M97
Kamohio	74812718	37251	748117.00	2271846.00	0	Bomb	U.S. BOMB, 25-LB, PRACTICE, MK 76
Kamohio	74812718	37257	748195.00	2271878.00	0	Bomb	U.S. BOMB, 23-LB, FRAG, AN-M40 & M72
Kamohio	74812718	37254	748199.00	2271801.00	0	Propellant	PROPELLANT
Kamohio	74812718	37256	748199.00	2271801.00	0	Raw Explosives	RAW EXPLOSIVES
Kamohio	74812718	37252	748129.00	2271859.00	0	Rocket	U.S. WARHEAD, ROCKET, 2.75-IN, HE-FRAG, M151
Kamohio	74812718	37253	748199.00	2271801.00	0	Small Arms	SMALL ARMS
Naval Gun Fire Range	74812719	8583	748103.63	2272001.80	0	20mm Projectile	PROJECTILE, 20-MM (UNKNOWN MK)
Naval Gun Fire Range	74812719	14127	748101.81	2272001.60	0	20mm Projectile	PROJECTILE, 20-MM (UNKNOWN MK)
Naval Gun Fire Range	74812719	14126	748125.30	2272000.20	2	Bomb	U.S. BOMB, 100-LB, GP, MK 1
Naval Gun Fire Range	74812719	14128	748101.02	2272002.10	0	Raw Explosives	RAW EXPLOSIVES

Data query completed 9/7/04  
Sorted by GMU

UXO Summary  
Tier One and Tier Two UXO-Cleared Areas

Work Area	GMU	Barcode ID	UTMX	UTMY	Depth (Inches)	UXO Type	UXO Nomenclature
OBOD	74812719	8090	748198.54	2271999.60	0	20mm Projectile	U.S. PROJECTILE, 20-MM, HE, M97
OBOD	74812719	8085	748103.58	2271977.40	0	Bomb	U.S. BOMB, 3-LB, PRACTICE, MK 3, MK 4, MK 5, AN-MK 23, & MK 43
OBOD	74812719	8086	748103.73	2271977.30	0	Bomb	U.S. BOMB, 3-LB, PRACTICE, MK 3, MK 4, MK 5, AN-MK 23, & MK 43
OBOD	74812719	8087	748103.99	2271977.10	0	Bomb	U.S. BOMB, 3-LB, PRACTICE, MK 3, MK 4, MK 5, AN-MK 23, & MK 43
OBOD	74812719	8581	748145.02	2271960.40	12	Bomb	U.S. BOMB, 25-LB, PRACTICE, MK 76
OBOD	74812719	14125	748180.33	2271934.60	24	Bomb	U.S. BOMB, 600-LB, DEMOLITION, MK 1
OBOD	74812719	15193	748142.38	2271948.70	35	Bomb	U.S. BOMB, 250-LB, GP, AN-M57
OBOD	74812719	8088	748157.99	2271982.20	12	Mortar	U.S. PROJECTILE, 81-MM, HE, M43
OBOD	74812719	8579	748108.59	2271930.90	0	OE Component	U.S. FUZE, BOMB, NOSE, M105
OBOD	74812719	8089	748159.16	2271974.00	6	Projectile	U.S. PROJECTILE, 5-IN, ILLUMINATION OR WHITE PHOSPHOROUS, MK 48
OBOD	74812719	8580	748152.09	2271950.60	12	Projectile	U.S. PROJECTILE, 5-IN, HE, MK 35
Naval Gun Fire Range	74812720	9229	748100.17	2272002.50	0	20mm Projectile	PROJECTILE, 20-MM (UNKNOWN MK)
Naval Gun Fire Range	74812720	10967	748099.23	2272000.30	0	20mm Projectile	U.S. PROJECTILE, 20-MM, HE, M97
Naval Gun Fire Range	74812720	14241	748101.51	2272000.70	0	20mm Projectile	PROJECTILE, 20-MM (UNKNOWN MK)
Naval Gun Fire Range	74812720	9230	748100.38	2272002.50	0	Bomb	U.S. BOMB, 4-LB, INCENDIARY, AN-M50 SERIES & M126
Naval Gun Fire Range	74812720	9231	748183.57	2272014.90	12	Projectile	U.S. PROJECTILE, 5-IN, PRACTICE, MK61
Naval Gun Fire Range	74812720	9232	748172.18	2272029.30	24	Projectile	U.S. PROJECTILE, 5-IN, ILLUMINATION OR WHITE PHOSPHOROUS, MK 50
Naval Gun Fire Range	74812720	14243	748198.10	2272070.20	24	Projectile	U.S. PROJECTILE, 5-IN, HE, MK 52
Naval Gun Fire Range	74812720	14242	748101.83	2272001.00	0	Small Arms	SMALL ARMS
OBOD	74812720	8585	748192.76	2272005.40	0	20mm Projectile	PROJECTILE, 20-MM (UNKNOWN MK)
OBOD	74812720	8586	748198.78	2272001.20	0	Mortar	U.S. PROJECTILE, 81-MM, HE, M43
Naval Gun Fire Range	74812721	17806	748101.00	2272199.00	0	Pyrotechnics	PYROTECHNIC
Naval Gun Fire Range	74812722	18811	748101.00	2272201.00	0	20mm Projectile	U.S. PROJECTILE, 20-MM, HE, M97
Naval Gun Fire Range	74812722	18812	748182.00	2272279.00	0	Mortar	U.S. PROJECTILE, 81-MM, HE, M43
Naval Gun Fire Range	74812722	18808	748101.00	2272201.00	0	Propellant	PROPELLANT
Naval Gun Fire Range	74812722	18809	748101.00	2272201.00	0	Small Arms	SMALL ARMS
Naval Gun Fire Range	74812723	18814	748116.24	2272321.30	0	Grenade	U.S. GRENADE, SMOKE, (WP), M15
Naval Gun Fire Range	74812723	18816	748180.00	2272375.00	0	Mortar	U.S. PROJECTILE, 81-MM, HE, M43
Naval Gun Fire Range	74812723	18815	748144.61	2272351.20	0	OE Component	U.S. FUZE, PROJECTILE, PROXIMITY (VT), MK 73
Naval Gun Fire Range	74812723	18813	748169.61	2272313.30	0	Projectile	U.S. CARTRIDGE, 40-MM, HE, M383, M384, & M677
Naval Gun Fire Range	74812723	18818	748151.00	2272360.00	0	Propellant	PROPELLANT
Naval Gun Fire Range	74812723	18817	748160.00	2272332.00	0	Pyrotechnics	SIGNAL, DRIFT, AN-MK4, AN-MK5, AND AN-MK6
Naval Gun Fire Range	74812724	21048	748100.02	2272400.00	0	20mm Projectile	U.S. PROJECTILE, 20-MM, HE, M97
Naval Gun Fire Range	74812724	21049	748198.00	2272479.00	0	Bomb	U.S. BOMB, 25-LB, PRACTICE, MK 76
Naval Gun Fire Range	74812724	21051	748128.73	2272470.00	0	Mortar	U.S. PROJECTILE, 60-MM, TP, M50
Naval Gun Fire Range	74812724	21052	748102.40	2272448.20	0	Mortar	U.S. PROJECTILE, 60-MM, PRACTICE, M49
Naval Gun Fire Range	74812724	21053	748146.00	2272421.00	0	Mortar	U.S. PROJECTILE, 60-MM, PRACTICE, M49
Naval Gun Fire Range	74812724	21054	748110.00	2272463.00	0	Mortar	U.S. PROJECTILE, 60-MM, PRACTICE, M49
Naval Gun Fire Range	74812724	21039	748191.00	2272448.00	0	OE Component	U.S. FUZE, ROCKET, NOSE, PD, M423 & M427
Naval Gun Fire Range	74812724	21047	748193.00	2272454.00	0	Projectile	U.S. PROJECTILE, 5-IN, HE, MK 35
Naval Gun Fire Range	74812724	21050	748166.31	2272435.70	0	Projectile	U.S. CARTRIDGE, 40-MM, HE, M383, M384, & M677
Naval Gun Fire Range	74812724	21041	748100.02	2272400.00	0	Propellant	PROPELLANT

Data query completed 9/7/04  
Sorted by GMU

UXO Summary  
Tier One and Tier Two UXO-Cleared Areas

Work Area	GMU	Barcode ID	UTMX	UTMY	Depth (Inches)	UXO Type	UXO Nomenclature
Naval Gun Fire Range	74812724	21044	748151.00	2272411.00	0	Pyrotechnics	SIGNAL, DRIFT, AN-MK4, AN-MK5, AND AN-MK6
Naval Gun Fire Range	74812724	21045	748148.00	2272434.00	0	Pyrotechnics	SIGNAL, DRIFT, AN-MK4, AN-MK5, AND AN-MK6
Naval Gun Fire Range	74812724	21046	748141.00	2272415.00	0	Pyrotechnics	SIGNAL, DRIFT, AN-MK4, AN-MK5, AND AN-MK6
Naval Gun Fire Range	74812724	21042	748167.00	2272469.00	0	Rocket	U.S. WARHEAD, ROCKET, 2.75-IN, FRAG, MK 1
Naval Gun Fire Range	74812724	21066	748128.00	2272463.00	0	Rocket	U.S. WARHEAD, ROCKET, 2.75-IN, SMOKE, WP, M156
Naval Gun Fire Range	74812724	21043	748100.02	2272400.00	0	Small Arms	SMALL ARMS
Naval Gun Fire Range	74812725	21099	748102.02	2272500.00	0	20mm Projectile	U.S. PROJECTILE, 20-MM, HE, M97
Naval Gun Fire Range	74812725	21101	748175.00	2272539.00	0	Mortar	U.S. PROJECTILE, 60-MM, HE, M49
Naval Gun Fire Range	74812725	21100	748110.98	2272543.60	0	Projectile	U.S. CARTRIDGE, 40-MM, HE, M383, M384, & M677
Naval Gun Fire Range	74812725	21098	748113.00	2272577.00	0	Rocket	U.S. WARHEAD, ROCKET, 2.75-IN, SMOKE, WP, M156
Naval Gun Fire Range	74812725	21102	748152.00	2272585.00	0	Rocket	U.S. WARHEAD, ROCKET, 5.0-IN, HE, MK 6
Naval Gun Fire Range	74812726	25109	748190.00	2272601.00	0	20mm Projectile	U.S. PROJECTILE, 20-MM, HE, M97
Naval Gun Fire Range	74812726	25104	748193.49	2272615.30	0	Bomb	U.S. BOMB, 250-LB, GPLD, MK 81
Naval Gun Fire Range	74812726	25105	748189.71	2272613.20	0	Bomb	U.S. BOMB, 250-LB, GPLD, MK 81
Naval Gun Fire Range	74812726	25106	748170.00	2272647.00	0	Mortar	U.S. CARTRIDGE, 60-MM, ILLUMINATION, M83
Naval Gun Fire Range	74812726	25103	748197.33	2272614.90	0	Projectile	U.S. PROJECTILE, 5-IN, ILLUMINATION OR WHITE PHOSPHOROUS, MK 50
Naval Gun Fire Range	74812726	25107	748190.00	2272601.00	0	Propellant	PROPELLANT
K-1 Road	74812727	23713	748142.00	2272740.00	0	OE Component	U.S. FUZE, PROJECTILE, BD, MK 19, MK 20, MK 21, MK 28, MK 48, & MK 64
Naval Gun Fire Range	74812727	23718	748142.00	2272724.00	0	20mm Projectile	U.S. PROJECTILE, 20-MM, HE, M97
Naval Gun Fire Range	74812727	23711	748142.00	2272724.00	0	Bomb	U.S. BOMB, 25-LB, PRACTICE, MK 76
Naval Gun Fire Range	74812727	23712	748142.00	2272724.00	0	OE Component	BURSTER TUBE
Naval Gun Fire Range	74812727	23717	748142.00	2272724.00	0	OE Component	U.S. FUZE, PROJECTILE, BD, MK 19, MK 20, MK 21, MK 28, MK 48, & MK 64
Naval Gun Fire Range	74812727	23710	748142.87	2272726.50	0	Projectile	U.S. PROJECTILE, 5-IN, HE, MK 35
Naval Gun Fire Range	74812727	23714	748142.00	2272724.00	0	Projectile	U.S. PROJECTILE, 40-MM, HE, MK 1, MK 2, & MK 3
Naval Gun Fire Range	74812727	23715	748142.00	2272724.00	0	Projectile	U.S. PROJECTILE, 40-MM, HE, MK 1, MK 2, & MK 3
Naval Gun Fire Range	74812727	23716	748142.00	2272724.00	0	Projectile	U.S. PROJECTILE, 40-MM, HE, MK 1, MK 2, & MK 3
Puu Moiwi	74812727	23709	748121.77	2272760.40	0	Mortar	U.S. PROJECTILE, 60-MM, HE, M49
Puu Moiwi	74812728	23345	748100.97	2272801.40	0	20mm Projectile	U.S. PROJECTILE, 20-MM, HE, M97
Puu Moiwi	74812728	23344	748161.87	2272816.10	0	OE Component	U.S. FUZE, PROJECTILE, PD, MK 30
Puu Moiwi	74812728	23348	748100.75	2272801.20	0	Projectile	U.S. PROJECTILE, 40-MM, HE, MK 1, MK 2, & MK 3
Puu Moiwi	74812728	23346	748101.11	2272800.80	0	Propellant	PROPELLANT
Puu Moiwi	74812728	23343	748149.16	2272813.40	0	Pyrotechnics	U.S. FLARE, AIRCRAFT, PARACHUTE, MK 24
Puu Moiwi	74812728	23349	748100.56	2272800.90	0	Raw Explosives	RAW EXPLOSIVES
Puu Moiwi	74812728	23347	748101.32	2272800.90	0	Small Arms	SMALL ARMS
Puu Moiwi	74812729	19058	748106.77	2272984.20	0	20mm Projectile	U.S. PROJECTILE, 20-MM, HE, M97
Puu Moiwi	74812729	19060	748190.28	2272963.70	0	Mortar	U.S. PROJECTILE, 60-MM, TP, M50
Puu Moiwi	74812729	19055	748151.27	2272930.10	0	OE Component	U.S. FUZE, PROJECTILE, MT, MK 25 & MK 51
Puu Moiwi	74812729	19059	748107.64	2272996.80	0	Projectile	U.S. PROJECTILE, 5-IN, HE, MK 35
Puu Moiwi	74812729	19056	748129.44	2272957.00	0	Pyrotechnics	U.S. FLARE, AIRCRAFT, PARACHUTE, MK45
Puu Moiwi	74812730	19065	748101.00	2273099.00	0	20mm Projectile	U.S. PROJECTILE, 20-MM, HE, M97
Puu Moiwi	74812730	19063	748141.48	2273017.90	0	Mortar	U.S. CARTRIDGE, 81-MM, ILLUMINATION, M301
Puu Moiwi	74812730	19062	748151.91	2273025.10	0	Projectile	U.S. PROJECTILE, 5-IN, HE, MK 35
Puu Moiwi	74812730	19064	748126.93	2273071.60	0	Projectile	U.S. PROJECTILE, 5-IN, HE, MK 35

Data query completed 9/7/04  
Sorted by GMU

UXO Summary  
Tier One and Tier Two UXO-Cleared Areas

Work Area	GMU	Barcode ID	UTMX	UTMY	Depth (Inches)	UXO Type	UXO Nomenclature
Puu Moiwi	74812730	19066	748101.00	2273099.00	0	Propellant	PROPELLANT
Puu Moiwi	74812730	19067	748181.54	2273013.10	0	Raw Explosives	RAW EXPLOSIVES
Puu Moiwi	74812730	19061	748174.90	2273060.30	0	Rocket	U.S. WARHEAD, ROCKET, 2.75-IN, SMOKE, WP, M156
Puu Moiwi	74812731	18964	748111.74	2273188.80	0	Mortar	U.S. PROJECTILE, 81-MM, HE, M374
Puu Moiwi	74812731	18965	748116.96	2273147.60	0	Mortar	U.S. PROJECTILE, 60-MM, PRACTICE, M49
Puu Moiwi	74812731	18961	748100.02	2273199.00	0	Propellant	PROPELLANT
Puu Moiwi	74812731	18963	748100.02	2273199.00	0	Small Arms	SMALL ARMS
Puu Moiwi	74812732	18972	748100.02	2273200.00	0	20mm Projectile	U.S. PROJECTILE, 20-MM, HE, M97
Puu Moiwi	74812732	18967	748119.00	2273246.00	0	Mortar	U.S. PROJECTILE, 60-MM, PRACTICE, M49
Puu Moiwi	74812732	18971	748116.00	2273249.00	0	Projectile	U.S. PROJECTILE, 5-IN, PRACTICE, MK61
Puu Moiwi	74812732	18970	748100.02	2273200.00	0	Propellant	PROPELLANT
Puu Moiwi	74812732	18966	748160.00	2273275.00	0	Rocket	U.S. WARHEAD, ROCKET, 2.75-IN, FRAG, MK 1
Puu Moiwi	74812732	18968	748100.02	2273200.00	0	Small Arms	SMALL ARMS
Puu Moiwi	74812733	18933	748100.02	2273300.00	0	20mm Projectile	U.S. PROJECTILE, 20-MM, HE, M97
Puu Moiwi	74812733	18943	748137.00	2273310.00	0	Mortar	U.S. PROJECTILE, 81-MM, HE, M43
Puu Moiwi	74812733	18948	748184.04	2273383.50	0	Mortar	U.S. PROJECTILE, 81-MM, HE, M374
Puu Moiwi	74812733	18952	748124.00	2273357.00	0	Mortar	U.S. PROJECTILE, 60-MM, PRACTICE, M49
Puu Moiwi	74812733	18950	748157.89	2273400.70	6	Mortar	U.S. CARTRIDGE, 60-MM, SMOKE, WP, M302
Puu Moiwi	74812733	18945	748194.00	2273330.00	0	OE Component	OE COMPONENT, MISCELLANEOUS
Puu Moiwi	74812733	18947	748176.95	2273358.20	0	OE Component	FUZE, PD, M533
Puu Moiwi	74812733	18949	748168.62	2273382.20	0	OE Component	U.S. BOMB, IGNITER, WP, M23
Puu Moiwi	74812733	18944	748200.89	2273311.70	0	Projectile	U.S. CARTRIDGE, 40-MM, HE, M383, M384, & M677
Puu Moiwi	74812733	18946	748177.27	2273358.60	0	Projectile	U.S. CARTRIDGE, 40-MM, HE, M383, M384, & M677
Puu Moiwi	74812733	18951	748141.39	2273392.50	0	Projectile	U.S. CARTRIDGE, 40-MM, HE, M383, M384, & M677
Puu Moiwi	74812733	18934	748100.02	2273300.00	0	Propellant	PROPELLANT
Puu Moiwi	74812733	18931	748100.02	2273300.00	0	Rocket	U.S. WARHEAD, ROCKET, 2.75-IN, FRAG, MK 1
Puu Moiwi	74812733	18932	748100.02	2273300.00	0	Small Arms	SMALL ARMS
Puu Moiwi	74812734	18992	748100.02	2273400.00	0	20mm Projectile	U.S. PROJECTILE, 20-MM, HE, M97
Puu Moiwi	74812734	18974	748138.00	2273431.00	0	Mortar	U.S. PROJECTILE, 60-MM, HE, M49
Puu Moiwi	74812734	18975	748134.00	2273440.00	0	Mortar	U.S. PROJECTILE, 60-MM, PRACTICE, M49
Puu Moiwi	74812734	18976	748127.00	2273332.00	0	Mortar	U.S. PROJECTILE, 60-MM, HE, M49
Puu Moiwi	74812734	18977	748131.00	2273422.00	0	Mortar	U.S. PROJECTILE, 60-MM, PRACTICE, M49
Puu Moiwi	74812734	18978	748118.00	2273446.00	0	Mortar	U.S. PROJECTILE, 60-MM, HE, M49
Puu Moiwi	74812734	18979	748147.00	2273346.00	0	Mortar	U.S. PROJECTILE, 60-MM, HE, M49
Puu Moiwi	74812734	18980	748133.00	2273438.70	0	Mortar	U.S. CARTRIDGE, 60-MM, SMOKE, WP, M302
Puu Moiwi	74812734	18981	748111.00	2273441.00	0	Mortar	U.S. PROJECTILE, 60-MM, HE, M49
Puu Moiwi	74812734	18982	748103.00	2273425.00	0	Mortar	U.S. PROJECTILE, 60-MM, HE, M49
Puu Moiwi	74812734	18983	748116.00	2273488.80	0	Mortar	U.S. PROJECTILE, 60-MM, HE, M49
Puu Moiwi	74812734	18984	748116.18	2273500.70	0	Mortar	U.S. PROJECTILE, 60-MM, HE, M49
Puu Moiwi	74812734	18985	748116.35	2273489.30	0	OE Component	BRITISH FUZE, PD, MK 220
Puu Moiwi	74812734	18973	748180.17	2273436.20	0	Projectile	U.S. PROJECTILE, 5-IN, PRACTICE, MK61
Puu Moiwi	74812734	18987	748144.00	2273451.00	0	Projectile	U.S. CARTRIDGE, 40-MM, HE, M383, M384, & M677
Puu Moiwi	74812734	18986	748100.02	2273400.00	0	Propellant	PROPELLANT
Puu Moiwi	74812734	18991	748100.02	2273400.00	0	Small Arms	SMALL ARMS
Puu Moiwi	74812735	19930	748199.00	2273599.00	0	20mm Projectile	U.S. PROJECTILE, 20-MM, HE, M97
Puu Moiwi	74812735	19922	748189.38	2273559.40	0	Mortar	U.S. PROJECTILE, 60-MM, HE, M49

Data query completed 9/7/04  
Sorted by GMU



UXO Summary  
Tier One and Tier Two UXO-Cleared Areas

Work Area	GMU	Barcode ID	UTMX	UTMY	Depth (Inches)	UXO Type	UXO Nomenclature
Puu Moiwi	74812735	19915	748149.41	2273509.80	0	OE Component	U.S. FUZE, PROJECTILE, AD, MK 43, MK 54, MK 55, AND MK 89
Puu Moiwi	74812735	19917	748162.71	2273572.20	0	OE Component	BURSTER TUBE
Puu Moiwi	74812735	19918	748155.88	2273548.30	0	OE Component	U.S. FUZE, ROCKET, NOSE, PD, M423 & M427
Puu Moiwi	74812735	19916	748151.85	2273592.70	0	Projectile	U.S. PROJECTILE, 5-IN, PRACTICE, MK61
Puu Moiwi	74812735	19920	748139.91	2273524.60	0	Projectile	U.S. CARTRIDGE, 40-MM, HE, M383, M384, & M677
Puu Moiwi	74812735	19921	748114.06	2273572.00	0	Projectile	U.S. CARTRIDGE, 40-MM, HE, M383, M384, & M677
Puu Moiwi	74812735	19923	748185.28	2273576.00	0	Projectile	U.S. PROJECTILE, 5-IN, PRACTICE, MK61
Puu Moiwi	74812735	19924	748138.44	2273578.30	0	Projectile	U.S. CARTRIDGE, 106-MM, HEAT, M344
Puu Moiwi	74812735	19925	748105.28	2273548.00	0	Projectile	U.S. CARTRIDGE, 40-MM, HE, M383, M384, & M677
Puu Moiwi	74812735	19926	748197.16	2273594.00	3	Projectile	U.S. CARTRIDGE, 40-MM, HE, M383, M384, & M677
Puu Moiwi	74812735	19927	748199.00	2273599.00	0	Propellant	PROPELLANT
Puu Moiwi	74812735	19929	748199.00	2273599.00	0	Raw Explosives	RAW EXPLOSIVES
Puu Moiwi	74812735	19928	748199.00	2273599.00	0	Small Arms	SMALL ARMS
Puu Moiwi	74812736	19932	748199.00	2273601.00	0	20mm Projectile	U.S. PROJECTILE, 20-MM, HE, M97
Puu Moiwi	74812736	19937	748175.89	2273675.20	0	Mortar	U.S. PROJECTILE, 60-MM, TP, M50
Puu Moiwi	74812736	19938	748145.22	2273641.10	0	OE Component	BURSTER TUBE
Puu Moiwi	74812736	19939	748139.78	2273670.00	0	OE Component	U.S. FUZE, PROJECTILE, AD, MK 43, MK 54, MK 55, AND MK 89
Puu Moiwi	74812736	19940	748118.52	2273658.20	0	OE Component	U.S. BOMB, IGNITER, MK 273
Puu Moiwi	74812736	19936	748187.58	2273656.00	0	Projectile	U.S. CARTRIDGE, 40-MM, HE, M383, M384, & M677
Puu Moiwi	74812736	19941	748117.44	2273652.00	0	Projectile	U.S. CARTRIDGE, 40-MM, HE, M383, M384, & M677
Puu Moiwi	74812736	19942	748129.33	2273619.30	0	Projectile	U.S. PROJECTILE, 5-IN, SMOKE-PUFF, MK 52
Puu Moiwi	74812736	19943	748131.41	2273645.00	0	Projectile	U.S. PROJECTILE, 5-IN, HE, MK 35
Puu Moiwi	74812736	19935	748199.00	2273601.00	0	Propellant	PROPELLANT
Puu Moiwi	74812736	19933	748199.00	2273601.00	0	Raw Explosives	RAW EXPLOSIVES
Puu Moiwi	74812736	19934	748199.00	2273601.00	0	Small Arms	SMALL ARMS
Puu Moiwi	74812737	19988	748199.00	2273701.00	0	20mm Projectile	U.S. PROJECTILE, 20-MM, HE, M97
Puu Moiwi	74812737	19993	748195.17	2273765.00	0	Bomb	U.S. BOMB, 250-LB, GPLD, MK 81
Puu Moiwi	74812737	19987	748143.48	2273717.10	0	Mortar	U.S. PROJECTILE, 60-MM, TP, M50
Puu Moiwi	74812737	19991	748161.98	2273770.00	0	Mortar	U.S. PROJECTILE, 60-MM, HE, M49
Puu Moiwi	74812737	19985	748181.05	2273741.30	0	OE Component	U.S. FUZE, PROJECTILE, PD, M557 & M572
Puu Moiwi	74812737	19992	748199.00	2273701.00	0	OE Component	U.S. BOMB, SIGNAL CARTRIDGE, CXU-3/B, MK 4 & MK 5
Puu Moiwi	74812737	19983	748114.79	2273741.80	0	Projectile	U.S. CARTRIDGE, 40-MM, HE, M383, M384, & M677
Puu Moiwi	74812737	19984	748174.23	2273751.70	0	Projectile	U.S. PROJECTILE, 5-IN, PRACTICE, MK61
Puu Moiwi	74812737	19989	748199.00	2273701.00	0	Propellant	PROPELLANT
Puu Moiwi	74812737	19986	748131.17	2273765.90	0	Rocket	U.S. WARHEAD, ROCKET, 5.0-IN, HE, MK 6
Puu Moiwi	74812737	19990	748199.00	2273701.00	0	Small Arms	SMALL ARMS
Puu Moiwi	74812738	20000	748199.00	2273801.00	0	20mm Projectile	U.S. PROJECTILE, 20-MM, HE, M97
Puu Moiwi	74812738	19998	748155.19	2273817.30	0	Mortar	U.S. PROJECTILE, 81-MM, HE, M374
Puu Moiwi	74812738	19999	748152.65	2273891.90	6	Mortar	U.S. CARTRIDGE, 81-MM, ILLUMINATION, M301
Puu Moiwi	74812738	19994	748193.87	2273820.10	0	Projectile	U.S. CARTRIDGE, 40-MM, HE, M383, M384, & M677
Puu Moiwi	74812738	19995	748113.65	2273849.20	0	Projectile	U.S. PROJECTILE, 5-IN, HE, MK 41
Puu Moiwi	74812738	19997	748155.68	2273872.30	0	Projectile	U.S. PROJECTILE, 5-IN, PRACTICE, MK61
Puu Moiwi	74812738	27003	748199.00	2273801.00	0	Propellant	PROPELLANT
Puu Moiwi	74812738	19996	748109.76	2273819.10	0	Rocket	U.S. WARHEAD, ROCKET, 5.0-IN, HE, MK 6
Puu Moiwi	74812738	27002	748199.00	2273801.00	0	Small Arms	SMALL ARMS

Data query completed 9/7/04  
Sorted by GMU

UXO Summary  
Tier One and Tier Two UXO-Cleared Areas

Work Area	GMU	Barcode ID	UTMX	UTMY	Depth (Inches)	UXO Type	UXO Nomenclature
Puu Moiwi	74812739	19972	748125.58	2273941.50	0	Mortar	U.S. PROJECTILE, 81-MM, HE, M374
Puu Moiwi	74812739	19973	748137.82	2273929.40	0	Mortar	U.S. PROJECTILE, 81-MM, HE, M374
Puu Moiwi	74812739	19975	748151.99	2273923.10	0	Mortar	U.S. PROJECTILE, 81-MM, HE, M374
Puu Moiwi	74812739	19974	748151.28	2273941.20	0	OE Component	U.S. FUZE, PROJECTILE, MT, MK 342
Puu Moiwi	74812739	19976	748164.63	2273979.40	0	OE Component	U.S. BOMB, IGNITER, WP, M23
Puu Moiwi	74812739	19977	748111.29	2273935.10	0	OE Component	FUZE, BD, M530
Puu Moiwi	74812739	19970	748107.25	2273972.60	0	Projectile	U.S. PROJECTILE, 3-IN, AA, MK 27 (HE)
Puu Moiwi	74812739	19971	748108.13	2273918.50	0	Projectile	U.S. PROJECTILE, 5-IN, HE, MK 35
Puu Moiwi	74812739	19978	748171.38	2273925.60	0	Projectile	U.S. CARTRIDGE, 105-MM, SMOKE, WP, M60
Puu Moiwi	74812739	19979	748121.34	2273981.10	0	Projectile	U.S. PROJECTILE, 3-IN, APHE, MK 29
Puu Moiwi	74812739	19980	748111.65	2273958.90	0	Projectile	U.S. CARTRIDGE, 40-MM, HE, M383, M384, & M677
Puu Moiwi	74812739	19981	748199.00	2273999.00	0	Propellant	PROPELLANT
Naval Gun Fire Range	74812740	19514	748101.00	2274001.00	0	20mm Projectile	U.S. PROJECTILE, 20-MM, HE, M97
Naval Gun Fire Range	74812740	19507	748159.33	2274054.30	0	Projectile	U.S. PROJECTILE, 5-IN, HE, MK 52
Naval Gun Fire Range	74812740	19508	748112.64	2274025.10	0	Projectile	U.S. CARTRIDGE, 40-MM, HE, M383, M384, & M677
Naval Gun Fire Range	74812740	19509	748121.18	2274024.90	0	Projectile	U.S. CARTRIDGE, 40-MM, HE, M383, M384, & M677
Naval Gun Fire Range	74812740	19510	748121.23	2274024.90	0	Projectile	U.S. PROJECTILE, 5-IN, HE, MK 51
Naval Gun Fire Range	74812740	19511	748186.47	2274025.90	0	Projectile	U.S. CARTRIDGE, 105-MM, SMOKE, WP, M60
Naval Gun Fire Range	74812740	19513	748101.00	2274001.00	0	Small Arms	SMALL ARMS
Naval Gun Fire Range	74812741	19494	748101.00	2274101.00	0	20mm Projectile	U.S. PROJECTILE, 20-MM, HE, M97
Naval Gun Fire Range	74812741	19490	748163.28	2274166.00	0	Mortar	U.S. CARTRIDGE, 81-MM, ILLUMINATION, M301
Naval Gun Fire Range	74812741	19492	748156.47	2274146.10	0	OE Component	U.S. FUZE, PROJECTILE, AD, MK 43, MK 54, MK 55, AND MK 89
Naval Gun Fire Range	74812741	19488	748107.36	2274112.80	0	Projectile	U.S. PROJECTILE, 3-IN, APHE, MK 29
Naval Gun Fire Range	74812741	19489	748105.19	2274178.60	0	Projectile	U.S. PROJECTILE, 3-IN, APHE, MK 29
Naval Gun Fire Range	74812741	19491	748183.24	2274121.70	0	Projectile	U.S. PROJECTILE, 5-IN, SMOKE-PUFF, MK 52
Naval Gun Fire Range	74812741	19493	748177.23	2274181.10	0	Projectile	U.S. PROJECTILE, 3-IN, APHE, MK 29
Naval Gun Fire Range	74812741	19496	748101.00	2274101.00	0	Propellant	PROPELLANT
Naval Gun Fire Range	74812741	19497	748101.00	2274101.00	0	Small Arms	SMALL ARMS
Naval Gun Fire Range	74812742	19476	748101.00	2274201.00	0	20mm Projectile	U.S. PROJECTILE, 20-MM, HE, M97
Naval Gun Fire Range	74812742	19471	748187.24	2274217.60	0	Bomb	U.S. BOMB, 500-LB, GPLD, MK 82 & BLU-111A/B
Naval Gun Fire Range	74812742	19472	748114.69	2274237.00	0	Mortar	U.S. PROJECTILE, 81-MM, HE, M374
Naval Gun Fire Range	74812742	19473	748108.22	2274246.40	0	Projectile	U.S. PROJECTILE, 5-IN, HE, MK 35
Naval Gun Fire Range	74812742	19474	748109.31	2274278.10	0	Projectile	U.S. PROJECTILE, 5-IN, HE, MK 52
Naval Gun Fire Range	74812742	19475	748187.23	2274218.00	0	Projectile	U.S. PROJECTILE, 3-IN, APHE, MK 29
Naval Gun Fire Range	74812742	19479	748101.00	2274201.00	0	Propellant	PROPELLANT
Naval Gun Fire Range	74812742	19477	748101.00	2274201.00	0	Small Arms	SMALL ARMS
Naval Gun Fire Range	74812743	19458	748112.81	2274306.20	0	Projectile	U.S. CARTRIDGE, 40-MM, HE, M383, M384, & M677
Naval Gun Fire Range	74812743	19459	748157.81	2274322.10	0	Projectile	U.S. PROJECTILE, 5-IN, HE, MK 35
Naval Gun Fire Range	74812743	19461	748101.00	2274301.00	0	Propellant	PROPELLANT
Naval Gun Fire Range	74812743	19460	748101.00	2274301.00	0	Small Arms	SMALL ARMS
Naval Gun Fire Range	74812744	19453	748101.00	2274401.00	0	20mm Projectile	U.S. PROJECTILE, 20-MM, HE, M97
Naval Gun Fire Range	74812744	19450	748117.67	2274459.70	0	Bomb	U.S. BOMB UNIT, 500-LB, SIMULATED, BDU-45/B, QUIET BOMB
Naval Gun Fire Range	74812744	19457	748101.00	2274401.00	0	OE Component	FUZE, BD, M530
Naval Gun Fire Range	74812744	19451	748143.66	2274457.20	0	Projectile	U.S. CARTRIDGE, 40-MM, HE, M383, M384, & M677
Naval Gun Fire Range	74812744	19452	748112.21	2274428.90	0	Projectile	U.S. CARTRIDGE, 40-MM, HE, M383, M384, & M677
Naval Gun Fire Range	74812744	19456	748101.00	2274401.00	0	Pyrotechnics	CANDLE MIX

Data query completed 9/7/04  
Sorted by GMU

UXO Summary  
Tier One and Tier Two UXO-Cleared Areas

Work Area	GMU	Barcode ID	UTMX	UTMY	Depth (Inches)	UXO Type	UXO Nomenclature
Naval Gun Fire Range	74812744	19454	748101.00	2274401.00	0	Small Arms	SMALL ARMS
Naval Gun Fire Range	74812744	19455	748101.00	2274401.00	0	Small Arms	SMALL ARMS
Naval Gun Fire Range	74812745	25809	748144.38	2274505.80	0	OE Component	U.S. FUZE, PROJECTILE, PD, M557 & M572
Naval Gun Fire Range	74812745	25807	748109.00	2274545.00	0	Projectile	U.S. PROJECTILE, 40-MM, HE, MK 1, MK 2, & MK 3
Naval Gun Fire Range	74812745	25808	748172.00	2274509.00	0	Projectile	U.S. CARTRIDGE, 40-MM, HE, M383, M384, & M677
Naval Gun Fire Range	74812747	25839	748118.36	2274768.50	0	Projectile	U.S. PROJECTILE, 5-IN, SMOKE-PUFF, MK 52
Naval Gun Fire Range	74812747	25840	748109.57	2274769.30	0	Projectile	U.S. PROJECTILE, 5-IN, HE, MK 35
Naval Gun Fire Range	74812748	25843	748199.00	2274899.00	0	20mm Projectile	U.S. PROJECTILE, 20-MM, HE, M97
Naval Gun Fire Range	74812748	25842	748191.00	2274813.00	0	OE Component	U.S. FUZE, PROJECTILE, PD, MK 30
Naval Gun Fire Range	74812748	25841	748116.02	2274896.50	0	Projectile	U.S. PROJECTILE, 5-IN, PRACTICE, MK61
Naval Gun Fire Range	74812748	25844	748199.00	2274899.00	0	Small Arms	SMALL ARMS
Naval Gun Fire Range	74812749	25874	748199.00	2274999.00	0	20mm Projectile	U.S. PROJECTILE, 20-MM, HE, M97
Naval Gun Fire Range	74812749	25869	748163.58	2274909.10	0	Projectile	U.S. PROJECTILE, 5-IN, PRACTICE, MK61
Naval Gun Fire Range	74812749	25870	748133.49	2274915.10	0	Projectile	U.S. PROJECTILE, 5-IN, SMOKE-PUFF, MK 52
Naval Gun Fire Range	74812749	25871	748125.42	2274991.60	0	Projectile	U.S. PROJECTILE, 5-IN, HE, MK 35
Naval Gun Fire Range	74812749	25876	748199.00	2274901.00	0	Propellant	PROPELLANT
Naval Gun Fire Range	74812749	25872	748134.36	2274984.90	0	Rocket	U.S. WARHEAD, ROCKET, 2.75-IN, SMOKE, WP, M156
Naval Gun Fire Range	74812749	25873	748160.00	2274989.00	0	Rocket	U.S. WARHEAD, ROCKET, 2.75-IN, HE-FRAG, M151
Naval Gun Fire Range	74812749	25875	748199.00	2274901.00	0	Small Arms	SMALL ARMS
Kamohio	74822706	40105	748271.00	2270624.00	0	Projectile	U.S. PROJECTILE, 5-IN, HE, MK 35
Kamohio	74822712	41600	748208.00	2271214.00	0	OE Component	U.S. FUZE, ROCKET, NOSE, PD, M423 & M427
Kamohio	74822712	41604	748292.33	2271215.80	0	Projectile	U.S. PROJECTILE, 5-IN, HE, MK 35
Kamohio	74822712	41602	748268.00	2271257.00	0	Propellant	PROPELLANT
Kamohio	74822712	41601	748268.00	2271257.00	0	Raw Explosives	RAW EXPLOSIVES
Kamohio	74822712	41603	748268.00	2271257.00	0	Small Arms	SMALL ARMS
Kamohio	74822713	41595	748240.00	2271367.00	0	20mm Projectile	U.S. PROJECTILE, 20-MM, HE, M97
Kamohio	74822713	41593	748219.00	2271344.00	0	Bomb	U.S. BOMB, 25-LB, PRACTICE, MK 76
Kamohio	74822713	41598	748221.39	2271348.70	0	Bomb	U.S. BOMB, 500-LB, GPLD, MK 82 & BLU-111A/B
Kamohio	74822713	41599	748240.00	2271367.00	0	Propellant	PROPELLANT
Kamohio	74822713	41594	748240.00	2271367.00	0	Pyrotechnics	PYROTECHNIC
Kamohio	74822713	41597	748240.00	2271367.00	0	Raw Explosives	RAW EXPLOSIVES
Kamohio	74822713	41596	748240.00	2271367.00	0	Small Arms	SMALL ARMS
Kamohio	74822714	37966	748201.00	2271499.00	0	20mm Projectile	U.S. PROJECTILE, 20-MM, HE, M97
Kamohio	74822714	37953	748215.73	2271494.20	0	Bomb	U.S. BOMB, 500-LB, DEMOLITION, HE, AN-M43 & AN-M64
Kamohio	74822714	37954	748215.00	2271412.00	0	Bomb	U.S. BOMB, 25-LB, PRACTICE, MK 76
Kamohio	74822714	37955	748272.00	2271415.00	0	Bomb	U.S. BOMB, 25-LB, PRACTICE, MK 76
Kamohio	74822714	37956	748237.00	2271420.00	0	Bomb	U.S. BOMB, 25-LB, PRACTICE, MK 76
Kamohio	74822714	37957	748241.00	2271458.00	0	Bomb	U.S. BOMB, 25-LB, PRACTICE, MK 76
Kamohio	74822714	37958	748273.00	2271482.00	0	Bomb	U.S. BOMB, 25-LB, PRACTICE, MK 76
Kamohio	74822714	37959	748265.00	2271469.00	0	Bomb	U.S. BOMB, 25-LB, PRACTICE, MK 76
Kamohio	74822714	37960	748271.00	2271440.00	0	Bomb	U.S. BOMB, 25-LB, PRACTICE, MK 76
Kamohio	74822714	37961	748211.00	2271432.00	0	OE Component	BURSTER TUBE
Kamohio	74822714	37967	748289.00	2271419.00	0	OE Component	U.S. BOMB, SIGNAL CARTRIDGE, CXU-3/B, MK 4 & MK 5
Kamohio	74822714	37968	748237.00	2271436.00	0	OE Component	U.S. BOMB, IGNITER, MK 273
Kamohio	74822714	37952	748254.37	2271489.10	0	Projectile	U.S. CARTRIDGE, 40-MM, HE, M383, M384, & M677

Data query completed 9/7/04  
Sorted by GMU

UXO Summary  
Tier One and Tier Two UXO-Cleared Areas

Work Area	GMU	Barcode ID	UTMX	UTMY	Depth (Inches)	UXO Type	UXO Nomenclature
Kamohio	74822714	37962	748217.00	2271440.00	0	Projectile	U.S. CARTRIDGE, 40-MM, HE, M383, M384, & M677
Kamohio	74822714	37964	748201.00	2271499.00	0	Propellant	PROPELLANT
Kamohio	74822714	37969	748201.00	2271499.00	0	Pyrotechnics	PYROTECHNIC
Kamohio	74822714	37963	748201.00	2271499.00	0	Raw Explosives	RAW EXPLOSIVES
Kamohio	74822714	37970	748218.00	2271414.00	0	Rocket	U.S. WARHEAD, ROCKET, 2.75-IN, SMOKE, WP, M156
Kamohio	74822714	37965	748201.00	2271499.00	0	Small Arms	SMALL ARMS
Kamohio	74822715	41118	748201.00	2271585.00	0	20mm Projectile	U.S. PROJECTILE, 20-MM, HE, M97
Kamohio	74822715	41076	748218.00	2271532.00	0	Bomb	U.S. BOMB, 25-LB, PRACTICE, MK 76
Kamohio	74822715	41077	748273.00	2271512.00	0	Bomb	U.S. BOMB, 25-LB, PRACTICE, MK 76
Kamohio	74822715	41078	748214.00	2271539.00	0	Bomb	U.S. BOMB, 25-LB, PRACTICE, MK 76
Kamohio	74822715	41079	748227.00	2271543.00	0	Bomb	U.S. BOMB, 25-LB, PRACTICE, MK 76
Kamohio	74822715	41080	748239.00	2271518.00	0	Bomb	U.S. BOMB, 25-LB, PRACTICE, MK 76
Kamohio	74822715	41081	748274.00	2271563.00	0	Bomb	U.S. BOMB, 25-LB, PRACTICE, MK 76
Kamohio	74822715	41082	748258.00	2271571.00	0	Bomb	U.S. BOMB, 25-LB, PRACTICE, MK 76
Kamohio	74822715	41083	748267.00	2271529.00	0	Bomb	U.S. BOMB, 25-LB, PRACTICE, MK 76
Kamohio	74822715	41084	748253.00	2271542.00	0	Bomb	U.S. BOMB, 25-LB, PRACTICE, MK 76
Kamohio	74822715	41085	748247.00	2271591.00	0	Bomb	U.S. BOMB, 25-LB, PRACTICE, MK 76
Kamohio	74822715	41086	748243.00	2271585.00	0	Bomb	U.S. BOMB, 25-LB, PRACTICE, MK 76
Kamohio	74822715	41087	748275.00	2271529.00	0	Bomb	U.S. BOMB, 25-LB, PRACTICE, MK 76
Kamohio	74822715	41088	748261.00	2271572.00	0	Bomb	U.S. BOMB, 25-LB, PRACTICE, MK 76
Kamohio	74822715	41089	748218.00	2271543.00	0	Bomb	U.S. BOMB, 25-LB, PRACTICE, MK 76
Kamohio	74822715	41090	748227.00	2271529.00	0	Bomb	U.S. BOMB, 25-LB, PRACTICE, MK 76
Kamohio	74822715	41091	748281.00	2271569.00	0	Bomb	U.S. BOMB, 25-LB, PRACTICE, MK 76
Kamohio	74822715	41092	748276.00	2271553.00	0	Bomb	U.S. BOMB, 25-LB, PRACTICE, MK 76
Kamohio	74822715	41093	748228.00	2271535.00	0	Bomb	U.S. BOMB, 25-LB, PRACTICE, MK 76
Kamohio	74822715	41094	748237.00	2271528.00	0	Bomb	U.S. BOMB, 25-LB, PRACTICE, MK 76
Kamohio	74822715	41095	748243.00	2271512.00	0	Bomb	U.S. BOMB, 25-LB, PRACTICE, MK 76
Kamohio	74822715	41096	748267.00	2271541.00	0	Bomb	U.S. BOMB, 25-LB, PRACTICE, MK 76
Kamohio	74822715	41097	748271.00	2271578.00	0	Bomb	U.S. BOMB, 25-LB, PRACTICE, MK 76
Kamohio	74822715	41098	748259.00	2271585.00	0	Bomb	U.S. BOMB, 25-LB, PRACTICE, MK 76
Kamohio	74822715	41099	748298.00	2271597.00	0	Bomb	U.S. BOMB, 25-LB, PRACTICE, MK 76
Kamohio	74822715	41100	748204.00	2271507.00	0	Bomb	U.S. BOMB, 25-LB, PRACTICE, MK 76
Kamohio	74822715	41101	748292.00	2271517.00	0	Bomb	U.S. BOMB, 25-LB, PRACTICE, MK 76
Kamohio	74822715	41102	748286.00	2271535.00	0	Bomb	U.S. BOMB, 25-LB, PRACTICE, MK 76
Kamohio	74822715	41103	748245.00	2271541.00	0	Bomb	U.S. BOMB, 25-LB, PRACTICE, MK 76
Kamohio	74822715	41104	748202.00	2271519.00	0	Bomb	U.S. BOMB, 25-LB, PRACTICE, MK 76
Kamohio	74822715	41105	748263.00	2271551.00	0	Bomb	U.S. BOMB, 25-LB, PRACTICE, MK 76
Kamohio	74822715	41106	748242.00	2271517.00	0	Bomb	U.S. BOMB, 25-LB, PRACTICE, MK 76
Kamohio	74822715	41107	748216.00	2271543.00	0	Bomb	U.S. BOMB, 25-LB, PRACTICE, MK 76
Kamohio	74822715	41108	748258.00	2271531.00	0	Bomb	U.S. BOMB, 25-LB, PRACTICE, MK 76
Kamohio	74822715	41109	748267.00	2271572.00	0	Bomb	U.S. BOMB, 25-LB, PRACTICE, MK 76
Kamohio	74822715	41110	748241.00	2271528.00	0	Bomb	U.S. BOMB, 25-LB, PRACTICE, MK 76
Kamohio	74822715	41111	748253.00	2271572.00	0	Bomb	U.S. BOMB, 25-LB, PRACTICE, MK 76
Kamohio	74822715	41112	748282.00	2271519.00	0	Bomb	U.S. BOMB, 56-LB, PRACTICE, MK 89
Kamohio	74822715	41123	748231.24	2271596.80	0	Bomb	U.S. BOMB, 250-LB, GP, AN-M57
Kamohio	74822715	41114	748217.00	2271519.00	0	OE Component	U.S. FUZE, ROCKET, NOSE, PD, M423 & M427

Data query completed 9/7/04  
Sorted by GMU

UXO Summary  
Tier One and Tier Two UXO-Cleared Areas

Work Area	GMU	Barcode ID	UTMX	UTMY	Depth (Inches)	UXO Type	UXO Nomenclature
Kamohio	74822715	41116	748211.00	2271537.00	0	OE Component	U.S. BOMB, SIGNAL CARTRIDGE, CXU-3/B, MK 4 & MK 5
Kamohio	74822715	41122	748214.00	2271521.00	0	OE Component	U.S. BOMB, SIGNAL CARTRIDGE, CXU-3/B, MK 4 & MK 5
Kamohio	74822715	41124	748233.02	2271545.20	0	OE Component	FUZE, BD, M530
Kamohio	74822715	41126	748226.51	2271503.10	0	OE Component	U.S. FUZE, BOMB, AN-M173 & M918
Kamohio	74822715	41127	748225.00	2271578.00	0	OE Component	U.S. BOMB, IGNITER, MK 273
Kamohio	74822715	41115	748264.00	2271519.00	0	Projectile	U.S. PROJECTILE, 40-MM, HE, MK 1, MK 2, & MK 3
Kamohio	74822715	41125	748243.75	2271510.70	0	Projectile	U.S. CARTRIDGE, 106-MM, HEAT, M344
Kamohio	74822715	41120	748201.00	2271585.00	0	Pyrotechnics	PYROTECHNIC
Kamohio	74822715	41121	748201.00	2271585.00	0	Raw Explosives	RAW EXPLOSIVES
Kamohio	74822715	41113	748223.00	2271511.00	0	Rocket	U.S. WARHEAD, ROCKET, 2.75-IN, FRAG, MK 1
Kamohio	74822715	41117	748258.00	2271567.00	0	Rocket	U.S. WARHEAD, ROCKET, 2.75-IN, FRAG, MK 1
Kamohio	74822715	41119	748201.00	2271585.00	0	Small Arms	SMALL ARMS
Kamohio	74822716	41155	748239.00	2271699.00	0	20mm Projectile	U.S. PROJECTILE, 20-MM, HE, M97
Kamohio	74822716	41149	748281.00	2271601.00	0	Bomb	U.S. BOMB, 25-LB, PRACTICE, MK 76
Kamohio	74822716	41150	748221.00	2271647.00	0	Bomb	U.S. BOMB, 25-LB, PRACTICE, MK 48
Kamohio	74822716	41156	748237.84	2271673.90	0	Projectile	U.S. CARTRIDGE, 40-MM, HE, M383, M384, & M677
Kamohio	74822716	41157	748267.44	2271655.10	0	Projectile	U.S. CARTRIDGE, 40-MM, HE, M383, M384, & M677
Kamohio	74822716	41154	748239.00	2271699.00	0	Propellant	PROPELLANT
Kamohio	74822716	41158	748239.00	2271699.00	0	Raw Explosives	RAW EXPLOSIVES
Kamohio	74822716	41151	748285.00	2271692.00	0	Rocket	U.S. WARHEAD, ROCKET, 2.75-IN, FRAG, MK 1
Kamohio	74822716	41152	748293.00	2271697.00	0	Rocket	U.S. WARHEAD, ROCKET, 2.75-IN, FRAG, MK 1
Kamohio	74822716	41153	748239.00	2271699.00	0	Small Arms	SMALL ARMS
Kamohio	74822717	37239	748260.00	2271714.00	0	20mm Projectile	U.S. PROJECTILE, 20-MM, HE, M97
Kamohio	74822717	37244	748209.00	2271750.00	0	Bomb	U.S. BOMB, 25-LB, PRACTICE, MK 76
Kamohio	74822717	37245	748218.00	2271723.00	0	Bomb	U.S. BOMB, 25-LB, PRACTICE, MK 76
Kamohio	74822717	37246	748272.00	2271726.00	0	Bomb	U.S. BOMB, 25-LB, PRACTICE, MK 76
Kamohio	74822717	37247	748281.00	2271775.00	0	Bomb	U.S. BOMB, 4-LB, INCENDIARY, AN-M50 SERIES & M126
Kamohio	74822717	37249	748287.00	2271790.00	0	Bomb	U.S. BOMB, 4-LB, INCENDIARY, AN-M50 SERIES & M126
Kamohio	74822717	37250	748293.00	2271797.00	0	Bomb	U.S. BOMB, 4-LB, INCENDIARY, AN-M50 SERIES & M126
Kamohio	74822717	37243	748261.00	2271777.00	0	Mortar	U.S. PROJECTILE, 60-MM, HE, M49
Kamohio	74822717	37241	748200.02	2271714.00	0	Propellant	PROPELLANT
Kamohio	74822717	37242	748200.02	2271714.00	0	Pyrotechnics	U.S. FLARE, AIRCRAFT, PARACHUTE, LUU-2/B
Kamohio	74822717	37248	748265.00	2271729.00	0	Raw Explosives	RAW EXPLOSIVES
Kamohio	74822717	37240	748200.02	2271714.00	0	Small Arms	SMALL ARMS
Kamohio	74822718	37270	748201.00	2271801.00	0	20mm Projectile	U.S. PROJECTILE, 20-MM, HE, M97
Kamohio	74822718	37258	748230.81	2271833.30	0	Bomb	U.S. BOMB, 250-LB, GP, AN-M57
Kamohio	74822718	37259	748223.79	2271832.30	0	Bomb	U.S. BOMB, 100-LB, GP, AN-M30
Kamohio	74822718	37260	748244.43	2271846.70	0	Bomb	U.S. BOMB, 250-LB, GP, AN-M57
Kamohio	74822718	37263	748268.00	2271831.00	0	Bomb	U.S. BOMB UNIT, FAE, BLU-73 (CLOUD DETONATOR)
Kamohio	74822718	37264	748275.00	2271828.00	0	Bomb	U.S. BOMB UNIT, FAE, BLU-73 (CLOUD DETONATOR)
Kamohio	74822718	37271	748238.00	2271852.00	0	Bomb	U.S. BOMB, 250-LB, GPLD, MK 81

Data query completed 9/7/04  
Sorted by GMU

UXO Summary  
Tier One and Tier Two UXO-Cleared Areas

Work Area	GMU	Barcode ID	UTMX	UTMY	Depth (Inches)	UXO Type	UXO Nomenclature
Kamohio	74822718	37272	748298.00	2271883.00	0	Mortar	U.S. PROJECTILE, 60-MM, HE, M49
Kamohio	74822718	37273	748286.00	2271823.00	0	Mortar	U.S. PROJECTILE, 81-MM, HE, M43
Kamohio	74822718	37261	748288.00	2271892.00	0	OE Component	U.S. BOMB, SIGNAL CARTRIDGE, CXU-3/B, MK 4 & MK 5
Kamohio	74822718	37262	748258.00	2271821.00	0	OE Component	U.S. BOMB, SIGNAL CARTRIDGE, CXU-3/B, MK 4 & MK 5
Kamohio	74822718	37266	748287.00	2271803.00	0	OE Component	BOOSTER
Kamohio	74822718	37265	748206.00	2271812.00	0	Projectile	U.S. CARTRIDGE, 40-MM, HE, M383, M384, & M677
Kamohio	74822718	37275	748201.00	2271801.00	0	Propellant	PROPELLANT
Kamohio	74822718	37267	748205.00	2271842.00	0	Pyrotechnics	U.S. FLARE, AIRCRAFT, PARACHUTE, MK 24
Kamohio	74822718	37274	748201.00	2271801.00	0	Raw Explosives	RAW EXPLOSIVES
Kamohio	74822718	37268	748215.00	2271828.00	0	Rocket	U.S. WARHEAD, ROCKET, 2.75-IN, FRAG, MK 1
Kamohio	74822718	37269	748201.00	2271801.00	0	Small Arms	SMALL ARMS
Kamohio	74822719	16199	748301.00	2271975.60	48	Bomb	U.S. BOMB, 250-LB, GP, AN-M57
OBOD	74822719	8075	748299.32	2271999.30	0	20mm Projectile	U.S. PROJECTILE, 20-MM, HE, M97
OBOD	74822719	8609	748290.97	2272033.60	0	20mm Projectile	PROJECTILE, 20-MM (UNKNOWN MK)
OBOD	74822719	9239	748199.26	2271996.00	0	20mm Projectile	PROJECTILE, 20-MM (UNKNOWN MK)
OBOD	74822719	16206	748200.28	2271949.50	0	20mm Projectile	U.S. PROJECTILE, 20-MM, HE, M97
OBOD	74822719	9238	748199.68	2271994.90	0	Bomb	U.S. BOMB, 25-LB, PRACTICE, MK 76
OBOD	74822719	16201	748294.88	2271929.70	0	Bomb	U.S. BOMB, 25-LB, PRACTICE, MK 76
OBOD	74822719	16232	748240.68	2271910.50	0	Bomb	U.S. BOMB, 25-LB, PRACTICE, MK 76
OBOD	74822719	16203	748278.74	2271903.30	12	Bomb	U.S. BOMB, 25-LB, PRACTICE, MK 76
OBOD	74822719	16202	748284.54	2271916.10	36	Bomb	U.S. BOMB, 250-LB, GP, AN-M57
OBOD	74822719	16208	748270.86	2271918.10	60	Bomb	U.S. BOMB, 250-LB, GP, AN-M57
OBOD	74822719	9243	748275.38	2271960.50	10	Mortar	U.S. PROJECTILE, 81-MM, HE, M374
OBOD	74822719	16204	748271.61	2271927.80	12	Mortar	U.S. PROJECTILE, 81-MM, HE, M43
OBOD	74822719	8072	748240.20	2271913.40	0	OE Component	U.S. FUZE, PROJECTILE, PTT, M84
OBOD	74822719	9240	748199.55	2271996.40	0	OE Component	U.S. FUZE, PROJECTILE, PTT, M84
OBOD	74822719	16205	748224.33	2271919.40	0	OE Component	U.S. FUZE, PROJECTILE, MT, MK 342
OBOD	74822719	16231	748201.49	2271949.60	0	OE Component	U.S. FUZE, BOMB, NOSE, M105
OBOD	74822719	8073	748291.33	2271923.60	8	Projectile	U.S. CARTRIDGE, 105-MM, ILLUMINATION, M314
OBOD	74822719	16200	748290.94	2271939.80	14	Projectile	U.S. PROJECTILE, 5-IN, ILLUMINATION OR WHITE PHOSPHOROUS, MK 48
OBOD	74822719	9241	748199.29	2271996.00	0	Propellant	PROPELLANT
OBOD	74822719	8074	748294.92	2271995.40	0	Pyrotechnics	PYROTECHNIC
OBOD	74822719	16209	748200.32	2271949.60	0	Rocket	U.S. WARHEAD, ROCKET, 2.75-IN, SMOKE, WP, M156
Naval Gun Fire Range	74822720	16999	748213.98	2272124.90	24	Projectile	PROJECTILE, 5-IN, HE, MK 49
OBOD	74822720	8080	748296.03	2272049.20	0	20mm Projectile	PROJECTILE, 20-MM (UNKNOWN MK)
OBOD	74822720	8589	748293.94	2272035.80	0	20mm Projectile	U.S. PROJECTILE, 20-MM, HE, M97
OBOD	74822720	9225	748200.18	2272000.40	0	20mm Projectile	PROJECTILE, 20-MM (UNKNOWN MK)
OBOD	74822720	8077	748267.55	2272016.70	0	Bomb	U.S. BOMB, 25-LB, PRACTICE, MK 76
OBOD	74822720	8078	748268.14	2272017.00	0	Bomb	U.S. BOMB, 3-LB, PRACTICE, MK 3, MK 4, MK 5, AN-MK 23, & MK 43
OBOD	74822720	8587	748274.53	2272014.60	2	Mortar	U.S. PROJECTILE, 81-MM, HE, M43
OBOD	74822720	8588	748273.24	2272035.20	6	Mortar	U.S. PROJECTILE, 81-MM, HE, M43
OBOD	74822720	9228	748294.78	2272070.80	6	Mortar	U.S. CARTRIDGE, 60-MM, SMOKE, WP, M302
OBOD	74822720	16556	748235.32	2272048.80	10	OE Component	U.S. FUZE, BOMB, NOSE, M105

Data query completed 9/7/04  
Sorted by GMU

UXO Summary  
Tier One and Tier Two UXO-Cleared Areas

Work Area	GMU	Barcode ID	UTMX	UTMY	Depth (Inches)	UXO Type	UXO Nomenclature
OBOD	74822720	8079	748252.88	2272078.80	0	Projectile	U.S. CARTRIDGE, 40-MM, HE, M383, M384, & M677
OBOD	74822720	9226	748222.17	2272054.50	12	Projectile	U.S. PROJECTILE, 5-IN, ILLUMINATION, MK 30
OBOD	74822720	8591	748294.44	2272035.50	0	Raw Explosives	RAW EXPLOSIVES
OBOD	74822720	9227	748219.79	2272066.80	6	Rocket	U.S. WARHEAD, ROCKET, 2.75-IN, FRAG, MK 1
OBOD	74822720	8590	748294.21	2272035.70	0	Small Arms	SMALL ARMS
Naval Gun Fire Range	74822721	21164	748200.02	2272199.00	0	20mm Projectile	U.S. PROJECTILE, 20-MM, HE, M97
Naval Gun Fire Range	74822721	21162	748272.00	2272112.00	0	Rocket	U.S. WARHEAD, ROCKET, 2.75-IN, HE-FRAG, M151
Naval Gun Fire Range	74822722	21166	748200.02	2272200.00	0	Propellant	PROPELLANT
Naval Gun Fire Range	74822722	21167	748200.02	2272200.00	0	Pyrotechnics	PYROTECHNIC
Naval Gun Fire Range	74822722	21165	748200.02	2272200.00	0	Small Arms	SMALL ARMS
Naval Gun Fire Range	74822723	21176	748200.02	2272300.00	0	20mm Projectile	U.S. PROJECTILE, 20-MM, HE, M97
Naval Gun Fire Range	74822723	21180	748277.00	2272393.00	0	Bomb	U.S. BOMB, 25-LB, PRACTICE, MK 76
Naval Gun Fire Range	74822723	21181	748280.41	2272395.30	0	Mortar	U.S. PROJECTILE, 60-MM, PRACTICE, M49
Naval Gun Fire Range	74822723	21175	748216.00	2272325.00	0	OE Component	U.S. FUZE, BOMB, AN-M173 & M918
Naval Gun Fire Range	74822723	21177	748241.00	2272350.00	0	Pyrotechnics	U.S. FLARE, AIRCRAFT, PARACHUTE, MK45
Naval Gun Fire Range	74822723	21178	748254.00	2272362.00	0	Pyrotechnics	U.S. FLARE, AIRCRAFT, PARACHUTE, MK 24
Naval Gun Fire Range	74822723	21174	748254.00	2272346.00	0	Rocket	U.S. WARHEAD, ROCKET, 2.75-IN, FRAG, MK 1
Naval Gun Fire Range	74822724	21183	748299.02	2272400.00	0	20mm Projectile	U.S. PROJECTILE, 20-MM, HE, M97
Naval Gun Fire Range	74822724	21184	748209.00	2272412.00	0	Bomb	U.S. BOMB, 25-LB, PRACTICE, MK 76
Naval Gun Fire Range	74822724	21186	748247.00	2272493.00	0	Mortar	U.S. PROJECTILE, 60-MM, PRACTICE, M49
Naval Gun Fire Range	74822724	21185	748242.00	2272439.00	0	Projectile	U.S. CARTRIDGE, 106-MM, HEAT, M344
Naval Gun Fire Range	74822725	21204	748200.02	2272500.00	0	20mm Projectile	U.S. PROJECTILE, 20-MM, HE, M97
Naval Gun Fire Range	74822725	21203	748272.00	2272530.00	0	Bomb	U.S. BOMB, 25-LB, PRACTICE, MK 76
Naval Gun Fire Range	74822725	21210	748287.12	2272589.70	0	Mortar	U.S. PROJECTILE, 81-MM, HE, M43
Naval Gun Fire Range	74822725	21255	748200.02	2272500.00	0	Mortar	U.S. PROJECTILE, 81-MM, HE, M43
Naval Gun Fire Range	74822725	21208	748247.71	2272591.60	0	Projectile	U.S. PROJECTILE, 5-IN, ILLUMINATION OR WHITE PHOSPHOROUS, MK 50
Naval Gun Fire Range	74822725	21209	748223.17	2272591.30	0	Projectile	U.S. CARTRIDGE, 106-MM, HEAT, M344
Naval Gun Fire Range	74822725	21211	748253.91	2272590.70	0	Projectile	U.S. CARTRIDGE, 40-MM, HE, M383, M384, & M677
Naval Gun Fire Range	74822725	21205	748200.02	2272500.00	0	Propellant	PROPELLANT
Naval Gun Fire Range	74822725	21206	748200.02	2272500.00	0	Raw Explosives	RAW EXPLOSIVES
Naval Gun Fire Range	74822725	21202	748200.02	2272500.00	0	Small Arms	SMALL ARMS
Naval Gun Fire Range	74822726	25096	748269.00	2272604.00	0	20mm Projectile	U.S. PROJECTILE, 20-MM, HE, M97
Naval Gun Fire Range	74822726	25094	748287.31	2272692.70	0	Mortar	U.S. PROJECTILE, 81-MM, HE, M374
Naval Gun Fire Range	74822726	25095	748249.00	2272687.00	0	Mortar	U.S. CARTRIDGE, 81-MM, ILLUMINATION, M301
Naval Gun Fire Range	74822726	25101	748269.00	2272604.00	0	OE Component	BALL ASSEMBLY, DRAGON
Naval Gun Fire Range	74822726	25102	748269.00	2272604.00	0	OE Component	BALL ASSEMBLY, DRAGON
Naval Gun Fire Range	74822726	25098	748269.00	2272604.00	0	Propellant	PROPELLANT
Naval Gun Fire Range	74822726	25099	748269.00	2272604.00	0	Raw Explosives	RAW EXPLOSIVES
Naval Gun Fire Range	74822726	25097	748269.00	2272604.00	0	Small Arms	SMALL ARMS
K-1 Road	74822727	7129	748304.69	2272728.00	0	20mm Projectile	U.S. PROJECTILE, 20-MM, HE, M97
K-1 Road	74822727	9107	748297.16	2272738.20	0	20mm Projectile	PROJECTILE, 20-MM (UNKNOWN MK)
Naval Gun Fire Range	74822727	23358	748281.39	2272704.60	0	Rocket	U.S. WARHEAD, ROCKET, 2.75-IN, SMOKE, WP, M156
Puu Moiwi	74822727	23364	748299.41	2272799.10	0	20mm Projectile	U.S. PROJECTILE, 20-MM, HE, M97
Puu Moiwi	74822727	23355	748286.65	2272764.30	0	Mortar	U.S. PROJECTILE, 81-MM, HE, M374
Puu Moiwi	74822727	23356	748250.49	2272785.80	0	OE Component	U.S. BOMB, IGNITER, MK 273
Puu Moiwi	74822727	23357	748243.63	2272785.30	0	Projectile	U.S. PROJECTILE, 5-IN, PRACTICE, MK61

Data query completed 9/7/04  
Sorted by GMU

UXO Summary  
Tier One and Tier Two UXO-Cleared Areas

Work Area	GMU	Barcode ID	UTMX	UTMY	Depth (Inches)	UXO Type	UXO Nomenclature
Puu Moiwi	74822727	23362	748298.81	2272799.40	0	Propellant	PROPELLANT
Puu Moiwi	74822727	23361	748298.84	2272799.20	0	Pyrotechnics	PYROTECHNIC
Puu Moiwi	74822727	23360	748299.11	2272799.30	0	Small Arms	SMALL ARMS
Puu Moiwi	74822727	23363	748299.18	2272799.30	0	Small Arms	SMALL ARMS
Puu Moiwi	74822728	23350	748208.23	2272888.60	0	OE Component	U.S. BOMB, IGNITER, MK 273
Puu Moiwi	74822728	23353	748299.15	2272801.20	0	Propellant	PROPELLANT
Puu Moiwi	74822728	23351	748207.83	2272820.50	0	Pyrotechnics	U.S. FLARE, AIRCRAFT, PARACHUTE, MK 24
Puu Moiwi	74822728	23354	748299.61	2272800.90	0	Raw Explosives	RAW EXPLOSIVES
Puu Moiwi	74822728	23352	748298.79	2272800.90	0	Small Arms	SMALL ARMS
Puu Moiwi	74822729	23383	748201.15	2272998.90	0	20mm Projectile	U.S. PROJECTILE, 20-MM, HE, M97
Puu Moiwi	74822729	23382	748289.33	2272965.40	0	Mortar	U.S. CARTRIDGE, 60-MM, ILLUMINATION, M83
Puu Moiwi	74822729	23386	748271.38	2272995.00	1	Projectile	U.S. PROJECTILE, 5-IN, ILLUMINATION OR WHITE PHOSPHOROUS, MK 48
Puu Moiwi	74822729	23381	748250.19	2272980.00	0	Pyrotechnics	SIGNAL, DRIFT, AN-MK4, AN-MK5, AND AN-MK6
Puu Moiwi	74822729	23385	748201.26	2272999.40	0	Small Arms	SMALL ARMS
Puu Moiwi	74822730	27161	748201.00	2273099.00	0	20mm Projectile	U.S. PROJECTILE, 20-MM, HE, M97
Puu Moiwi	74822730	27164	748295.83	2273079.10	0	Bomb	U.S. BOMB, 500-LB, GPLD, MK 82 & BLU-111A/B
Puu Moiwi	74822730	27163	748275.05	2273054.90	0	Mortar	U.S. CARTRIDGE, 60-MM, SMOKE, WP, M302
Puu Moiwi	74822730	27160	748274.65	2273033.50	0	Pyrotechnics	U.S. FLARE, AIRCRAFT, PARACHUTE, MK45
Puu Moiwi	74822730	27165	748299.00	2273099.00	0	Pyrotechnics	CANDLE MIX
Puu Moiwi	74822730	27162	748201.00	2273099.00	0	Small Arms	SMALL ARMS
Puu Moiwi	74822731	32767	748241.00	2273103.00	0	Bomb	U.S. BOMB, 25-LB, PRACTICE, MK 76
Puu Moiwi	74822731	32762	748240.61	2273129.70	0	Mortar	U.S. PROJECTILE, 81-MM, HE, M374
Puu Moiwi	74822731	32764	748247.36	2273157.00	0	Mortar	U.S. PROJECTILE, 81-MM, HE, M374
Puu Moiwi	74822731	32768	748209.00	2273167.00	0	Mortar	U.S. CARTRIDGE, 60-MM, ILLUMINATION, M83
Puu Moiwi	74822731	32763	748241.97	2273164.50	0	Projectile	U.S. CARTRIDGE, 40-MM, HE, M383, M384, & M677
Puu Moiwi	74822731	32765	748210.49	2273166.60	0	Projectile	U.S. PROJECTILE, 5-IN, PRACTICE, MK61
Puu Moiwi	74822731	32766	748236.27	2273192.40	0	Projectile	U.S. CARTRIDGE, 40-MM, HE, M383, M384, & M677
Puu Moiwi	74822732	32784	748201.00	2273233.00	0	20mm Projectile	U.S. PROJECTILE, 20-MM, HE, M97
Puu Moiwi	74822732	32776	748289.00	2273249.00	0	Bomb	U.S. BOMB, 25-LB, PRACTICE, MK 76
Puu Moiwi	74822732	32777	748242.00	2273261.00	0	Bomb	U.S. BOMB, 25-LB, PRACTICE, MK 76
Puu Moiwi	74822732	32780	748267.00	2273293.00	0	Bomb	U.S. BOMB, 25-LB, PRACTICE, MK 76
Puu Moiwi	74822732	32778	748211.00	2273289.00	0	Guided Missile	U.S. GUIDED MISSILE, PRACTICE, M223 & M231 (DRAGON)
Puu Moiwi	74822732	32779	748225.00	2273284.00	0	Guided Missile	U.S. GUIDED MISSILE, PRACTICE, M223 & M231 (DRAGON)
Puu Moiwi	74822732	32770	748228.47	2273260.10	0	Mortar	U.S. PROJECTILE, 60-MM, HE, M720 & M888
Puu Moiwi	74822732	32771	748248.25	2273287.40	0	OE Component	U.S. BOMB, IGNITER, WP, M23
Puu Moiwi	74822732	32769	748264.18	2273215.40	0	Projectile	U.S. PROJECTILE, 5-IN, PRACTICE, MK61
Puu Moiwi	74822732	32772	748252.61	2273289.80	0	Projectile	U.S. CARTRIDGE, 40-MM, HE, M383, M384, & M677
Puu Moiwi	74822732	32773	748274.43	2273288.10	0	Projectile	U.S. PROJECTILE, 5-IN, APHE, MK 46
Puu Moiwi	74822732	32781	748201.00	2273233.00	0	Propellant	PROPELLANT
Puu Moiwi	74822732	32775	748249.00	2273235.00	0	Pyrotechnics	U.S. FLARE, AIRCRAFT, PARACHUTE, MK45
Puu Moiwi	74822732	32774	748250.00	2273234.00	0	Rocket	U.S. WARHEAD, ROCKET, 2.75-IN, FLARE, M257 & M278
Puu Moiwi	74822732	32782	748201.00	2273233.00	0	Small Arms	SMALL ARMS
Puu Moiwi	74822733	27107	748201.00	2273301.00	0	20mm Projectile	U.S. PROJECTILE, 20-MM, HE, M97
Puu Moiwi	74822733	27106	748273.81	2273370.00	0	Bomb	U.S. BOMB, 25-LB, PRACTICE, MK 76

Data query completed 9/7/04  
Sorted by GMU



UXO Summary  
Tier One and Tier Two UXO-Cleared Areas

Work Area	GMU	Barcode ID	UTMX	UTMY	Depth (Inches)	UXO Type	UXO Nomenclature
Puu Moiwi	74822733	27102	748242.81	2273372.30	0	OE Component	U.S. BOMB, IGNITER, WP, M23
Puu Moiwi	74822733	27103	748245.19	2273354.20	0	OE Component	U.S. FUZE, PROJECTILE, PD, MK 30
Puu Moiwi	74822733	27100	748241.65	2273309.30	0	Projectile	U.S. PROJECTILE, 5-IN, SMOKE-PUFF, MK 52
Puu Moiwi	74822733	27101	748234.65	2273331.90	0	Projectile	U.S. PROJECTILE, 5-IN, SMOKE-PUFF, MK 52
Puu Moiwi	74822733	27109	748201.00	2273301.00	0	Propellant	PROPELLANT
Puu Moiwi	74822733	27104	748275.68	2273334.20	0	Pyrotechnics	SIGNAL, DRIFT, AN-MK4, AN-MK5, AND AN-MK6
Puu Moiwi	74822733	27105	748283.61	2273368.10	0	Pyrotechnics	SIGNAL, DRIFT, AN-MK4, AN-MK5, AND AN-MK6
Puu Moiwi	74822733	27108	748201.00	2273301.00	0	Small Arms	SMALL ARMS
Puu Moiwi	74822734	27115	748201.00	2273401.00	0	20mm Projectile	U.S. PROJECTILE, 20-MM, HE, M97
Puu Moiwi	74822734	27112	748239.98	2273437.10	0	OE Component	U.S. FUZE, ROCKET, NOSE, PD, M423 & M427
Puu Moiwi	74822734	27113	748201.00	2273401.00	0	Propellant	PROPELLANT
Puu Moiwi	74822734	27114	748201.00	2273401.00	0	Small Arms	SMALL ARMS
Puu Moiwi	74822735	27016	748201.00	2273501.00	0	20mm Projectile	U.S. PROJECTILE, 20-MM, HE, M97
Puu Moiwi	74822735	27004	748289.65	2273580.00	0	Mortar	U.S. CARTRIDGE, 4.2-IN, (107-MM), SMOKE, WP, M2
Puu Moiwi	74822735	27006	748291.17	2273560.10	0	Mortar	U.S. PROJECTILE, 60-MM, HE, M49
Puu Moiwi	74822735	27008	748250.01	2273576.30	0	Mortar	U.S. CARTRIDGE, 60-MM, SMOKE, WP, M302
Puu Moiwi	74822735	27010	748235.87	2273525.20	0	Mortar	U.S. CARTRIDGE, 60-MM, ILLUMINATION, M83
Puu Moiwi	74822735	27005	748285.61	2273591.20	0	Projectile	U.S. PROJECTILE, 5-IN, SMOKE-PUFF, MK 52
Puu Moiwi	74822735	27007	748255.28	2273532.90	0	Projectile	U.S. PROJECTILE, 5-IN, PRACTICE, MK61
Puu Moiwi	74822735	27009	748238.11	2273526.90	0	Projectile	U.S. CARTRIDGE, 40-MM, HE, M383, M384, & M677
Puu Moiwi	74822735	27011	748233.14	2273517.90	0	Projectile	U.S. PROJECTILE, 5-IN, PRACTICE, MK61
Puu Moiwi	74822735	27012	748205.03	2273571.90	0	Projectile	U.S. CARTRIDGE, 40-MM, HE, M383, M384, & M677
Puu Moiwi	74822735	27015	748201.00	2273501.00	0	Propellant	PROPELLANT
Puu Moiwi	74822735	27014	748201.00	2273501.00	0	Raw Explosives	RAW EXPLOSIVES
Puu Moiwi	74822735	27017	748201.00	2273501.00	0	Small Arms	SMALL ARMS
Puu Moiwi	74822736	27032	748201.00	2273601.00	0	20mm Projectile	U.S. PROJECTILE, 20-MM, HE, M97
Puu Moiwi	74822736	27029	748270.84	2273669.20	0	Bomb	U.S. BOMB, 100-LB, GP, AN-M30
Puu Moiwi	74822736	27023	748201.02	2273666.00	0	Mortar	U.S. PROJECTILE, 60-MM, HE, M49
Puu Moiwi	74822736	27025	748246.97	2273626.30	0	Mortar	U.S. PROJECTILE, 60-MM, HE, M49
Puu Moiwi	74822736	27026	748247.61	2273628.50	0	Mortar	U.S. PROJECTILE, 60-MM, HE, M49
Puu Moiwi	74822736	27027	748265.33	2273678.20	0	Mortar	U.S. PROJECTILE, 60-MM, HE, M49
Puu Moiwi	74822736	27028	748294.31	2273618.50	0	Mortar	U.S. PROJECTILE, 60-MM, TP, M50
Puu Moiwi	74822736	30721	748209.00	2273694.00	0	Mortar	U.S. PROJECTILE, 60-MM, HE, M49
Puu Moiwi	74822736	27024	748227.29	2273635.10	0	OE Component	U.S. FUZE, ROCKET, NOSE, PD, M423 & M427
Puu Moiwi	74822736	27031	748281.49	2273604.30	0	OE Component	FUZE, PD, M533
Puu Moiwi	74822736	27030	748283.38	2273668.10	0	Projectile	U.S. CARTRIDGE, 40-MM, HE, M383, M384, & M677
Puu Moiwi	74822736	27033	748201.00	2273601.00	0	Propellant	PROPELLANT
Puu Moiwi	74822736	27035	748201.00	2273601.00	0	Raw Explosives	RAW EXPLOSIVES
Puu Moiwi	74822736	27034	748201.00	2273601.00	0	Small Arms	SMALL ARMS
Puu Moiwi	74822737	27053	748299.00	2273701.00	0	20mm Projectile	U.S. PROJECTILE, 20-MM, HE, M97
Puu Moiwi	74822737	32257	748201.00	2273701.00	0	20mm Projectile	U.S. PROJECTILE, 20-MM, HE, M97
Puu Moiwi	74822737	27058	748284.87	2273795.20	0	Projectile	U.S. CARTRIDGE, 40-MM, HE, M383, M384, & M677
Puu Moiwi	74822737	27055	748299.00	2273701.00	0	Propellant	PROPELLANT
Puu Moiwi	74822737	27057	748299.00	2273701.00	0	Raw Explosives	RAW EXPLOSIVES
Puu Moiwi	74822737	27056	748299.00	2273701.00	0	Small Arms	SMALL ARMS
Puu Moiwi	74822738	27079	748201.00	2273801.00	0	20mm Projectile	U.S. PROJECTILE, 20-MM, HE, M97
Puu Moiwi	74822738	27074	748281.96	2273871.00	0	Mortar	U.S. CARTRIDGE, 81-MM, ILLUMINATION, M301

Data query completed 9/7/04  
Sorted by GMU

UXO Summary  
Tier One and Tier Two UXO-Cleared Areas

Work Area	GMU	Barcode ID	UTMX	UTMY	Depth (Inches)	UXO Type	UXO Nomenclature
Puu Moiwi	74822738	27076	748285.48	2273866.60	0	Mortar	U.S. CARTRIDGE, 81-MM, ILLUMINATION, M301
Puu Moiwi	74822738	27077	748248.26	2273865.90	0	Mortar	U.S. CARTRIDGE, 81-MM, SMOKE, WP, M375
Puu Moiwi	74822738	27072	748219.58	2273825.20	0	OE Component	U.S. FUZE, PROJECTILE, MT, M592
Puu Moiwi	74822738	27073	748235.21	2273816.50	0	Projectile	U.S. CARTRIDGE, 40-MM, HE, M383, M384, & M677
Puu Moiwi	74822738	27075	748285.63	2273868.70	0	Projectile	U.S. PROJECTILE, 5-IN, PRACTICE, MK61
Puu Moiwi	74822738	27078	748205.32	2273885.20	0	Propellant	U.S. MOTOR, ROCKET, 2.75-IN, MKS 1, 2, 3, AND 4, AND MK 40
Puu Moiwi	74822738	27080	748201.00	2273801.00	0	Small Arms	SMALL ARMS
Puu Moiwi	74822739	27083	748246.83	2273981.60	0	Mortar	U.S. PROJECTILE, 4.2-IN, (107-MM), HE, M3
Puu Moiwi	74822739	27085	748264.31	2273984.40	0	OE Component	FUZE, PD, M533
Puu Moiwi	74822739	27082	748264.95	2273996.00	0	Projectile	U.S. PROJECTILE, 5-IN, PRACTICE, MK61
Puu Moiwi	74822739	27084	748255.16	2273958.90	0	Projectile	U.S. PROJECTILE, 3-IN, AA, MK 27 (HE)
Puu Moiwi	74822739	27086	748236.54	2273946.20	0	Projectile	U.S. PROJECTILE, 3-IN, APHE, MK 29
Puu Moiwi	74822739	27087	748248.72	2273936.70	0	Projectile	U.S. PROJECTILE, 5-IN, HE, MK 35
Puu Moiwi	74822739	27088	748299.00	2273999.00	0	Propellant	PROPELLANT
Puu Moiwi	74822739	27090	748242.48	2273909.00	0	Propellant	U.S. MOTOR, ROCKET, 2.75-IN, SSWAFAR, MK 66
Puu Moiwi	74822739	27089	748299.00	2273999.00	0	Small Arms	SMALL ARMS
Naval Gun Fire Range	74822740	20039	748201.00	2274001.00	0	20mm Projectile	U.S. PROJECTILE, 20-MM, HE, M97
Naval Gun Fire Range	74822740	20045	748208.59	2274011.00	0	Mortar	U.S. CARTRIDGE, 81-MM, SMOKE, WP, M375
Naval Gun Fire Range	74822740	20047	748262.16	2274022.40	0	Mortar	U.S. CARTRIDGE, 60-MM, ILLUMINATION, M83
Naval Gun Fire Range	74822740	20044	748207.69	2274010.30	0	Projectile	U.S. CARTRIDGE, 40-MM, HE, M383, M384, & M677
Naval Gun Fire Range	74822740	20046	748229.20	2274047.40	0	Projectile	U.S. CARTRIDGE, 40-MM, HE, M383, M384, & M677
Naval Gun Fire Range	74822740	20048	748270.99	2274004.10	0	Projectile	U.S. CARTRIDGE, 40-MM, HE, M383, M384, & M677
Naval Gun Fire Range	74822740	20043	748201.00	2274001.00	0	Propellant	PROPELLANT
Naval Gun Fire Range	74822740	20040	748201.00	2274001.00	0	Small Arms	SMALL ARMS
Naval Gun Fire Range	74822741	20062	748201.00	2274101.00	0	20mm Projectile	U.S. PROJECTILE, 20-MM, HE, M97
Naval Gun Fire Range	74822741	20068	748211.44	2274107.20	0	OE Component	U.S. FUZE, PROJECTILE, VT, M514
Naval Gun Fire Range	74822741	20065	748258.00	2274135.00	0	Projectile	U.S. PROJECTILE, 5-IN, PRACTICE, MK 35
Naval Gun Fire Range	74822741	20066	748214.00	2274179.00	0	Projectile	U.S. PROJECTILE, 5-IN, PRACTICE, MK 35
Naval Gun Fire Range	74822741	20067	748231.00	2274173.00	0	Projectile	U.S. PROJECTILE, 5-IN, PRACTICE, MK61
Naval Gun Fire Range	74822741	20061	748201.00	2274101.00	0	Small Arms	SMALL ARMS
Naval Gun Fire Range	74822742	20107	748201.00	2274201.00	0	20mm Projectile	U.S. PROJECTILE, 20-MM, HE, M97
Naval Gun Fire Range	74822742	20109	748230.00	2274233.00	0	OE Component	U.S. FUZE, PROJECTILE OR ROCKET, PD, MK 29
Naval Gun Fire Range	74822742	20110	748236.00	2274234.00	0	Projectile	U.S. PROJECTILE, 5-IN, HE, MK 61
Naval Gun Fire Range	74822742	20111	748257.00	2274215.00	0	Projectile	U.S. CARTRIDGE, 40-MM, HE, M383, M384, & M677
Naval Gun Fire Range	74822742	20112	748282.66	2274225.30	0	Projectile	U.S. CARTRIDGE, 106-MM, HEAT, M344
Naval Gun Fire Range	74822742	20108	748201.00	2274201.00	0	Small Arms	SMALL ARMS
Naval Gun Fire Range	74822743	20089	748201.00	2274301.00	0	20mm Projectile	U.S. PROJECTILE, 20-MM, HE, M97
Naval Gun Fire Range	74822743	20094	748209.00	2274333.00	0	OE Component	U.S. FUZE, PROJECTILE, PD, MK 30
Naval Gun Fire Range	74822743	20090	748205.00	2274360.00	0	Projectile	U.S. PROJECTILE, 5-IN, PRACTICE, MK61
Naval Gun Fire Range	74822743	20091	748217.00	2274394.00	0	Projectile	U.S. PROJECTILE, 3-IN, AA, MK 27 (HE)
Naval Gun Fire Range	74822743	20092	748207.00	2274386.00	0	Projectile	U.S. PROJECTILE, 3-IN, AA, MK 27 (HE)
Naval Gun Fire Range	74822743	20093	748216.00	2274371.00	0	Projectile	U.S. PROJECTILE, 3-IN, AA, MK 27 (HE)
Naval Gun Fire Range	74822743	20095	748272.00	2274396.00	0	Projectile	U.S. CARTRIDGE, 30-MM, HEI, PGU-13/B
Naval Gun Fire Range	74822743	20096	748231.00	2274371.00	0	Projectile	U.S. PROJECTILE, 5-IN, HE, MK 52
Naval Gun Fire Range	74822743	20097	748295.57	2274313.90	0	Projectile	U.S. CARTRIDGE, 105-MM, ILLUMINATION, M314
Naval Gun Fire Range	74822743	20088	748201.00	2274301.00	0	Small Arms	SMALL ARMS
Naval Gun Fire Range	74822744	20104	748202.21	2274408.60	0	Projectile	U.S. CARTRIDGE, 40-MM, HE, M383, M384, & M677

Data query completed 9/7/04  
Sorted by GMU

UXO Summary  
Tier One and Tier Two UXO-Cleared Areas

Work Area	GMU	Barcode ID	UTMX	UTMY	Depth (Inches)	UXO Type	UXO Nomenclature
Naval Gun Fire Range	74822744	20105	748282.81	2274453.40	0	Projectile	U.S. CARTRIDGE, 40-MM, HE, M383, M384, & M677
Naval Gun Fire Range	74822744	20100	748201.00	2274401.00	0	Propellant	PROPELLANT
Naval Gun Fire Range	74822744	20103	748231.00	2274431.00	0	Pyrotechnics	CANDLE MIX
Naval Gun Fire Range	74822744	20102	748251.00	2274444.00	0	Rocket	U.S. WARHEAD, ROCKET, 2.75-IN, FLARE, M257 & M278
Naval Gun Fire Range	74822744	20101	748201.00	2274401.00	0	Small Arms	SMALL ARMS
Naval Gun Fire Range	74822745	25814	748201.00	2274501.00	0	20mm Projectile	U.S. PROJECTILE, 20-MM, HE, M97
Naval Gun Fire Range	74822745	25810	748238.19	2274561.30	0	Projectile	U.S. PROJECTILE, 5-IN, HE, MK 35
Naval Gun Fire Range	74822745	25811	748240.93	2274520.10	0	Projectile	U.S. PROJECTILE, 5-IN, HE, MK 35
Naval Gun Fire Range	74822745	25813	748201.00	2274501.00	0	Propellant	PROPELLANT
Naval Gun Fire Range	74822745	25812	748201.00	2274501.00	0	Small Arms	SMALL ARMS
Naval Gun Fire Range	74822746	25823	748278.00	2274683.00	0	20mm Projectile	U.S. PROJECTILE, 20-MM, HE, M97
Naval Gun Fire Range	74822746	25817	748282.19	2274683.80	0	Mortar	U.S. CARTRIDGE, 81-MM, SMOKE, WP, M57
Naval Gun Fire Range	74822746	25816	748270.49	2274696.10	0	OE Component	FUZE, PD, M533
Naval Gun Fire Range	74822746	25818	748272.00	2274699.00	0	OE Component	U.S. FUZE, PROJECTILE, BD, M66
Naval Gun Fire Range	74822746	25819	748272.00	2274699.00	0	OE Component	U.S. FUZE, PROJECTILE, BD, M66
Naval Gun Fire Range	74822746	25820	748272.00	2274699.00	0	OE Component	U.S. FUZE, PROJECTILE, PD, MK 30
Naval Gun Fire Range	74822746	25821	748287.00	2274663.00	0	OE Component	U.S. FUZE, PROJECTILE, AD, MK 43, MK 54, MK 55, AND MK 89
Naval Gun Fire Range	74822746	25824	748278.00	2274683.00	0	Small Arms	SMALL ARMS
Naval Gun Fire Range	74822747	25835	748295.00	2274795.00	0	20mm Projectile	U.S. PROJECTILE, 20-MM, HE, M97
Naval Gun Fire Range	74822747	25828	748273.19	2274780.80	0	Mortar	U.S. CARTRIDGE, 81-MM, SMOKE, WP, M57
Naval Gun Fire Range	74822747	25833	748295.00	2274795.00	0	OE Component	EJECTION CHARGE
Naval Gun Fire Range	74822747	25837	748295.00	2274795.00	0	OE Component	PRIMER
Naval Gun Fire Range	74822747	25825	748263.04	2274745.30	0	Projectile	U.S. PROJECTILE, 5-IN, SMOKE-PUFF, MK 52
Naval Gun Fire Range	74822747	25826	748249.29	2274753.80	0	Projectile	U.S. PROJECTILE, 5-IN, ILLUMINATION OR WHITE PHOSPHOROUS, MK 50
Naval Gun Fire Range	74822747	25827	748287.47	2274765.90	0	Projectile	U.S. PROJECTILE, 5-IN, HE, MK 35
Naval Gun Fire Range	74822747	25829	748223.77	2274726.00	0	Projectile	U.S. PROJECTILE, 5-IN, HE, MK 35
Naval Gun Fire Range	74822747	25830	748220.16	2274728.50	0	Projectile	U.S. PROJECTILE, 5-IN, PRACTICE, MK61
Naval Gun Fire Range	74822747	25832	748235.00	2274776.00	0	Projectile	U.S. PROJECTILE, 3-IN, HE, MK 31
Naval Gun Fire Range	74822747	25834	748295.00	2274795.00	0	Projectile	U.S. PROJECTILE, 5-IN, HE, MK 35
Naval Gun Fire Range	74822747	25838	748295.00	2274795.00	0	Propellant	PROPELLANT
Naval Gun Fire Range	74822747	25831	748284.00	2274770.00	0	Pyrotechnics	U.S. FLARE, AIRCRAFT, PARACHUTE, MK 24
Naval Gun Fire Range	74822747	25836	748295.00	2274795.00	0	Small Arms	SMALL ARMS
Naval Gun Fire Range	74822748	25845	748291.76	2274885.40	0	Projectile	U.S. PROJECTILE, 5-IN, HE, MK 35
Naval Gun Fire Range	74822748	25846	748208.00	2274890.00	0	Projectile	U.S. CARTRIDGE, 40-MM, HE, M383, M384, & M677
Naval Gun Fire Range	74822748	25847	748208.00	2274890.00	0	Projectile	U.S. CARTRIDGE, 40-MM, HE, M383, M384, & M677
Naval Gun Fire Range	74822748	25848	748208.00	2274890.00	0	Projectile	U.S. CARTRIDGE, 40-MM, HE, M383, M384, & M677
Naval Gun Fire Range	74822748	25849	748208.00	2274890.00	0	Projectile	U.S. CARTRIDGE, 40-MM, HE, M383, M384, & M677
Naval Gun Fire Range	74822748	25850	748208.00	2274890.00	0	Projectile	U.S. CARTRIDGE, 40-MM, HE, M383, M384, & M677
Naval Gun Fire Range	74822748	25851	748208.00	2274890.00	0	Projectile	U.S. CARTRIDGE, 40-MM, HE, M383, M384, & M677
Naval Gun Fire Range	74822748	25852	748208.00	2274890.00	0	Projectile	U.S. CARTRIDGE, 40-MM, HE, M383, M384, & M677
Naval Gun Fire Range	74822748	25853	748208.00	2274890.00	0	Projectile	U.S. CARTRIDGE, 40-MM, HE, M383, M384, & M677
Naval Gun Fire Range	74822748	25854	748208.00	2274890.00	0	Projectile	U.S. CARTRIDGE, 40-MM, HE, M383, M384, & M677
Naval Gun Fire Range	74822748	25855	748208.00	2274890.00	0	Projectile	U.S. CARTRIDGE, 40-MM, HE, M383, M384, & M677
Naval Gun Fire Range	74822748	25856	748208.00	2274890.00	0	Projectile	U.S. CARTRIDGE, 40-MM, HE, M383, M384, & M677
Naval Gun Fire Range	74822748	25857	748208.00	2274890.00	0	Projectile	U.S. CARTRIDGE, 40-MM, HE, M383, M384, & M677

Data query completed 9/7/04  
Sorted by GMU

UXO Summary  
Tier One and Tier Two UXO-Cleared Areas

Work Area	GMU	Barcode ID	UTMX	UTMY	Depth (Inches)	UXO Type	UXO Nomenclature
Naval Gun Fire Range	74822748	25858	748208.00	2274890.00	0	Projectile	U.S. CARTRIDGE, 40-MM, HE, M383, M384, & M677
Naval Gun Fire Range	74822748	25859	748208.00	2274890.00	0	Projectile	U.S. CARTRIDGE, 40-MM, HE, M383, M384, & M677
Naval Gun Fire Range	74822748	25860	748208.00	2274890.00	0	Projectile	U.S. CARTRIDGE, 40-MM, HE, M383, M384, & M677
Naval Gun Fire Range	74822748	25861	748208.00	2274890.00	0	Projectile	U.S. CARTRIDGE, 40-MM, HE, M383, M384, & M677
Naval Gun Fire Range	74822748	25862	748208.00	2274890.00	0	Projectile	U.S. CARTRIDGE, 40-MM, HE, M383, M384, & M677
Naval Gun Fire Range	74822748	25863	748208.00	2274890.00	0	Projectile	U.S. CARTRIDGE, 40-MM, HE, M383, M384, & M677
Naval Gun Fire Range	74822748	25864	748208.00	2274890.00	0	Projectile	U.S. CARTRIDGE, 40-MM, HE, M383, M384, & M677
Naval Gun Fire Range	74822748	25865	748208.00	2274890.00	0	Projectile	U.S. CARTRIDGE, 40-MM, HE, M383, M384, & M677
Naval Gun Fire Range	74822748	25866	748208.00	2274890.00	0	Projectile	U.S. CARTRIDGE, 40-MM, HE, M383, M384, & M677
Naval Gun Fire Range	74822748	25867	748208.00	2274890.00	0	Projectile	U.S. CARTRIDGE, 40-MM, HE, M383, M384, & M677
Naval Gun Fire Range	74822749	25885	748201.00	2274901.00	0	20mm Projectile	U.S. PROJECTILE, 20-MM, HE, M97
Naval Gun Fire Range	74822749	25879	748287.00	2274983.00	0	OE Component	U.S. FUZE, PROJECTILE, PD, MK 30
Naval Gun Fire Range	74822749	25877	748216.00	2274961.40	0	Projectile	U.S. PROJECTILE, 5-IN, PRACTICE, MK61
Naval Gun Fire Range	74822749	25878	748244.27	2274918.90	0	Projectile	U.S. PROJECTILE, 5-IN, PRACTICE, MK61
Naval Gun Fire Range	74822749	25880	748243.00	2274927.00	0	Projectile	U.S. CARTRIDGE, 40-MM, HE, M383, M384, & M677
Naval Gun Fire Range	74822749	25881	748253.00	2274927.00	0	Projectile	U.S. CARTRIDGE, 40-MM, HE, M383, M384, & M677
Naval Gun Fire Range	74822749	25882	748252.00	2274925.00	0	Projectile	U.S. CARTRIDGE, 40-MM, HE, M383, M384, & M677
Naval Gun Fire Range	74822749	25883	748236.00	2274918.00	0	Projectile	U.S. CARTRIDGE, 40-MM, HE, M383, M384, & M677
Naval Gun Fire Range	74822749	32337	748244.00	2274926.00	0	Projectile	U.S. CARTRIDGE, 40-MM, HE, M383, M384, & M677
Naval Gun Fire Range	74822749	25887	748201.00	2274901.00	0	Propellant	PROPELLANT
Naval Gun Fire Range	74822749	25886	748201.00	2274901.00	0	Small Arms	SMALL ARMS
North Coast	74822776	31936	748299.00	2277601.00	0	20mm Projectile	U.S. PROJECTILE, 20-MM, HE, M97
Kamohio	74832712	41582	748364.00	2271256.00	0	20mm Projectile	U.S. PROJECTILE, 20-MM, HE, M97
Kamohio	74832712	41581	748328.00	2271273.00	0	Bomb	U.S. BOMB, 25-LB, PRACTICE, MK 76
Kamohio	74832712	41577	748362.04	2271211.70	0	Projectile	U.S. PROJECTILE, 5-IN, ILLUMINATION OR WHITE PHOSPHOROUS, MK 48
Kamohio	74832712	41578	748363.21	2271235.50	0	Projectile	U.S. CARTRIDGE, 105-MM, ILLUMINATION, M314
Kamohio	74832712	41580	748392.06	2271268.50	0	Projectile	U.S. CARTRIDGE, 106-MM, HEAT, M344
Kamohio	74832712	41579	748377.48	2271253.20	0	Pyrotechnics	U.S. FLARE, AIRCRAFT, PARACHUTE, MK45
Kamohio	74832712	41576	748334.18	2271209.30	0	Rocket	U.S. WARHEAD, ROCKET, 2.75-IN, SMOKE, WP, M156
Kamohio	74832713	41588	748355.00	2271346.00	0	20mm Projectile	U.S. PROJECTILE, 20-MM, HE, M97
Kamohio	74832713	41585	748318.00	2271342.00	0	Bomb	U.S. BOMB, 25-LB, PRACTICE, MK 76
Kamohio	74832713	41587	748303.00	2271392.00	0	OE Component	U.S. FUZE, ROCKET, NOSE, PD, M423 & M427
Kamohio	74832713	41592	748368.00	2271390.00	0	OE Component	BURSTER TUBE
Kamohio	74832713	41583	748367.16	2271351.30	0	Projectile	U.S. CARTRIDGE, 40-MM, HE, M383, M384, & M677
Kamohio	74832713	41590	748355.00	2271346.00	0	Propellant	PROPELLANT
Kamohio	74832713	41589	748355.00	2271346.00	0	Raw Explosives	RAW EXPLOSIVES
Kamohio	74832713	41584	748351.29	2271328.60	0	Rocket	U.S. WARHEAD, ROCKET, 2.75-IN, SMOKE, WP, M156
Kamohio	74832713	41586	748383.00	2271314.00	0	Rocket	U.S. WARHEAD, ROCKET, 2.75-IN, FRAG, MK 1
Kamohio	74832713	41591	748355.00	2271346.00	0	Small Arms	SMALL ARMS
Kamohio	74832714	41625	748302.00	2271499.00	0	20mm Projectile	U.S. PROJECTILE, 20-MM, HE, M97
Kamohio	74832714	41615	748306.00	2271442.00	0	Bomb	U.S. BOMB, 25-LB, PRACTICE, MK 76
Kamohio	74832714	41616	748315.00	2271437.00	0	Bomb	U.S. BOMB, 25-LB, PRACTICE, MK 76
Kamohio	74832714	41617	748328.00	2271455.00	0	Bomb	U.S. BOMB, 25-LB, PRACTICE, MK 76
Kamohio	74832714	41618	748342.00	2271469.00	0	Bomb	U.S. BOMB, 25-LB, PRACTICE, MK 76
Kamohio	74832714	41610	748387.29	2271474.10	0	OE Component	U.S. FUZE, BOMB, AN-M173 & M918

Data query completed 9/7/04  
Sorted by GMU

UXO Summary  
Tier One and Tier Two UXO-Cleared Areas

Work Area	GMU	Barcode ID	UTMX	UTMY	Depth (Inches)	UXO Type	UXO Nomenclature
Kamohio	74832714	41612	748333.17	2271421.00	0	OE Component	U.S. BOMB, IGNITER, MK 273
Kamohio	74832714	41613	748316.28	2271468.70	0	OE Component	U.S. BOMB, IGNITER, MK 273
Kamohio	74832714	41623	748301.00	2271456.00	0	OE Component	U.S. BOMB, SIGNAL CARTRIDGE, CXU-3/B, MK 4 & MK 5
Kamohio	74832714	41628	748396.79	2271414.80	0	OE Component	U.S. BOMB, IGNITER, MK 273
Kamohio	74832714	41611	748371.91	2271425.10	0	Projectile	U.S. CARTRIDGE, 40-MM, HE, M383, M384, & M677
Kamohio	74832714	41614	748323.10	2271481.90	0	Projectile	U.S. CARTRIDGE, 40-MM, HE, M383, M384, & M677
Kamohio	74832714	41622	748317.00	2271435.00	0	Projectile	U.S. PROJECTILE, 3-IN, APHE, MK 29
Kamohio	74832714	41627	748302.00	2271499.00	0	Propellant	PROPELLANT
Kamohio	74832714	41624	748302.00	2271499.00	0	Pyrotechnics	PYROTECHNIC
Kamohio	74832714	41619	748351.00	2271434.00	0	Rocket	U.S. WARHEAD, ROCKET, 2.75-IN, FRAG, MK 1
Kamohio	74832714	41620	748319.00	2271426.00	0	Rocket	U.S. WARHEAD, ROCKET, 2.75-IN, FRAG, MK 1
Kamohio	74832714	41621	748381.00	2271497.00	0	Rocket	U.S. WARHEAD, ROCKET, 2.75-IN, HE-FRAG, M151
Kamohio	74832714	41626	748302.00	2271499.00	0	Small Arms	SMALL ARMS
Kamohio	74832715	37532	748305.00	2271541.00	0	20mm Projectile	U.S. PROJECTILE, 20-MM, HE, M97
Kamohio	74832715	37472	748301.00	2271504.00	0	Bomb	U.S. BOMB, 25-LB, PRACTICE, MK 76
Kamohio	74832715	37473	748301.00	2271509.00	0	Bomb	U.S. BOMB, 25-LB, PRACTICE, MK 76
Kamohio	74832715	37474	748301.00	2271514.00	0	Bomb	U.S. BOMB, 25-LB, PRACTICE, MK 76
Kamohio	74832715	37475	748308.00	2271517.00	0	Bomb	U.S. BOMB, 25-LB, PRACTICE, MK 76
Kamohio	74832715	37476	748305.00	2271523.00	0	Bomb	U.S. BOMB, 25-LB, PRACTICE, MK 76
Kamohio	74832715	37477	748307.00	2271542.00	0	Bomb	U.S. BOMB, 25-LB, PRACTICE, MK 76
Kamohio	74832715	37478	748306.00	2271548.00	0	Bomb	U.S. BOMB, 25-LB, PRACTICE, MK 76
Kamohio	74832715	37479	748309.00	2271563.00	0	Bomb	U.S. BOMB, 25-LB, PRACTICE, MK 76
Kamohio	74832715	37480	748303.00	2271571.00	0	Bomb	U.S. BOMB, 25-LB, PRACTICE, MK 76
Kamohio	74832715	37481	748308.00	2271574.00	0	Bomb	U.S. BOMB, 25-LB, PRACTICE, MK 76
Kamohio	74832715	37482	748305.00	2271583.00	0	Bomb	U.S. BOMB, 25-LB, PRACTICE, MK 76
Kamohio	74832715	37483	748307.00	2271598.00	0	Bomb	U.S. BOMB, 25-LB, PRACTICE, MK 76
Kamohio	74832715	37484	748315.00	2271583.00	0	Bomb	U.S. BOMB, 25-LB, PRACTICE, MK 76
Kamohio	74832715	37485	748311.00	2271575.00	0	Bomb	U.S. BOMB, 25-LB, PRACTICE, MK 76
Kamohio	74832715	37486	748316.00	2271547.00	0	Bomb	U.S. BOMB, 25-LB, PRACTICE, MK 76
Kamohio	74832715	37487	748319.00	2271536.00	0	Bomb	U.S. BOMB, 25-LB, PRACTICE, MK 76
Kamohio	74832715	37488	748317.00	2271524.00	0	Bomb	U.S. BOMB, 25-LB, PRACTICE, MK 76
Kamohio	74832715	37489	748314.00	2271519.00	0	Bomb	U.S. BOMB, 25-LB, PRACTICE, MK 76
Kamohio	74832715	37490	748312.00	2271511.00	0	Bomb	U.S. BOMB, 25-LB, PRACTICE, MK 76
Kamohio	74832715	37491	748319.00	2271502.00	0	Bomb	U.S. BOMB, 25-LB, PRACTICE, MK 76
Kamohio	74832715	37492	748313.00	2271501.00	0	Bomb	U.S. BOMB, 25-LB, PRACTICE, MK 76
Kamohio	74832715	37493	748326.00	2271519.00	0	Bomb	U.S. BOMB, 25-LB, PRACTICE, MK 76
Kamohio	74832715	37494	748329.00	2271532.00	0	Bomb	U.S. BOMB, 25-LB, PRACTICE, MK 76
Kamohio	74832715	37495	748321.00	2271550.00	0	Bomb	U.S. BOMB, 25-LB, PRACTICE, MK 76
Kamohio	74832715	37496	748324.00	2271562.00	0	Bomb	U.S. BOMB, 25-LB, PRACTICE, MK 76
Kamohio	74832715	37497	748328.00	2271585.00	0	Bomb	U.S. BOMB, 25-LB, PRACTICE, MK 76
Kamohio	74832715	37498	748324.00	2271597.00	0	Bomb	U.S. BOMB, 25-LB, PRACTICE, MK 76
Kamohio	74832715	37499	748331.00	2271584.00	0	Bomb	U.S. BOMB, 25-LB, PRACTICE, MK 76
Kamohio	74832715	37500	748336.00	2271575.00	0	Bomb	U.S. BOMB, 25-LB, PRACTICE, MK 76
Kamohio	74832715	37501	748333.00	2271557.00	0	Bomb	U.S. BOMB, 25-LB, PRACTICE, MK 76
Kamohio	74832715	37502	748338.00	2271525.00	0	Bomb	U.S. BOMB, 25-LB, PRACTICE, MK 76
Kamohio	74832715	37503	748331.00	2271514.00	0	Bomb	U.S. BOMB, 25-LB, PRACTICE, MK 76
Kamohio	74832715	37504	748332.00	2271503.00	0	Bomb	U.S. BOMB, 25-LB, PRACTICE, MK 76

Data query completed 9/7/04  
Sorted by GMU

UXO Summary  
Tier One and Tier Two UXO-Cleared Areas

Work Area	GMU	Barcode ID	UTMX	UTMY	Depth (Inches)	UXO Type	UXO Nomenclature
Kamohio	74832715	37505	748340.00	2271518.00	0	Bomb	U.S. BOMB, 25-LB, PRACTICE, MK 76
Kamohio	74832715	37506	748346.00	2271538.00	0	Bomb	U.S. BOMB, 25-LB, PRACTICE, MK 76
Kamohio	74832715	37507	748349.00	2271544.00	0	Bomb	U.S. BOMB, 25-LB, PRACTICE, MK 76
Kamohio	74832715	37508	748343.00	2271571.00	0	Bomb	U.S. BOMB, 3-LB, PRACTICE, MK 3, MK 4, MK 5, AN-MK 23. & MK 43
Kamohio	74832715	37509	748348.00	2271584.00	0	Bomb	U.S. BOMB, 3-LB, PRACTICE, MK 3, MK 4, MK 5, AN-MK 23. & MK 43
Kamohio	74832715	37533	748335.72	2271539.50	0	Bomb	U.S. BOMB, 500-LB, DEMOLITION, HE, AN-M43 & AN-M64
Kamohio	74832715	37534	748343.16	2271501.20	0	Bomb	U.S. BOMB, 100-LB, GP, AN-M30
Kamohio	74832715	37535	748364.59	2271537.80	0	Bomb	U.S. BOMB, 250-LB, GPLD, MK 81
Kamohio	74832715	37526	748305.00	2271541.00	0	Mortar	U.S. CARTRIDGE, 81-MM, ILLUMINATION, M301
Kamohio	74832715	37510	748371.00	2271543.00	0	OE Component	U.S. BOMB, SIGNAL CARTRIDGE, CXU-3/B, MK 4 & MK 5
Kamohio	74832715	37511	748357.00	2271582.00	0	OE Component	U.S. BOMB, SIGNAL CARTRIDGE, CXU-3/B, MK 4 & MK 5
Kamohio	74832715	37512	748394.00	2271508.00	0	OE Component	U.S. BOMB, SIGNAL CARTRIDGE, CXU-3/B, MK 4 & MK 5
Kamohio	74832715	37513	748391.00	2271564.00	0	OE Component	U.S. BOMB, SIGNAL CARTRIDGE, CXU-3/B, MK 4 & MK 5
Kamohio	74832715	37514	748368.00	2271527.00	0	OE Component	U.S. BOMB, SIGNAL CARTRIDGE, CXU-3/B, MK 4 & MK 5
Kamohio	74832715	37515	748306.00	2271515.00	0	OE Component	U.S. BOMB, SIGNAL CARTRIDGE, CXU-3/B, MK 4 & MK 5
Kamohio	74832715	37516	748352.00	2271512.00	0	OE Component	U.S. FUZE, ROCKET, BD, MK 191
Kamohio	74832715	37523	748361.00	2271554.00	0	OE Component	BOOSTER
Kamohio	74832715	37524	748318.00	2271511.00	0	OE Component	U.S. FUZE, PROJECTILE, PROXIMITY (VT), MK 73
Kamohio	74832715	37536	748376.00	2271512.00	0	OE Component	FUZE, PD, M533
Kamohio	74832715	37537	748331.00	2271581.00	0	OE Component	U.S. BOMB, IGNITER, MK 273
Kamohio	74832715	37530	748305.00	2271541.00	0	Propellant	PROPELLANT
Kamohio	74832715	37529	748305.00	2271541.00	0	Pyrotechnics	PYROTECHNIC
Kamohio	74832715	37527	748305.00	2271541.00	0	Raw Explosives	RAW EXPLOSIVES
Kamohio	74832715	37517	748315.00	2271525.00	0	Rocket	U.S. WARHEAD, ROCKET, 2.75-IN, SMOKE, WP, M156
Kamohio	74832715	37518	748386.00	2271503.00	0	Rocket	U.S. WARHEAD, ROCKET, 2.75-IN, FRAG, MK 1
Kamohio	74832715	37519	748327.00	2271535.00	0	Rocket	U.S. WARHEAD, ROCKET, 2.75-IN, FRAG, MK 1
Kamohio	74832715	37520	748358.00	2271521.00	0	Rocket	U.S. WARHEAD, ROCKET, 2.75-IN, FRAG, MK 1
Kamohio	74832715	37521	748384.00	2271596.00	0	Rocket	U.S. WARHEAD, ROCKET, 2.75-IN, FRAG, MK 1
Kamohio	74832715	37522	748327.00	2271554.00	0	Rocket	U.S. WARHEAD, ROCKET, 2.75-IN, FRAG, MK 1
Kamohio	74832715	37531	748363.00	2271582.00	0	Rocket	U.S. WARHEAD, ROCKET, 2.75-IN, HE-FRAG, M151
Kamohio	74832715	37525	748305.00	2271541.00	0	Small Arms	SMALL ARMS
Kamohio	74832716	37471	748338.00	2271640.00	0	20mm Projectile	U.S. PROJECTILE, 20-MM, HE, M97
Kamohio	74832716	37464	748316.00	2271648.00	0	Bomb	U.S. BOMB, 25-LB, PRACTICE, MK 76
Kamohio	74832716	37469	748305.00	2271627.00	0	Bomb	U.S. BOMB, 4-LB, INCENDIARY, AN-M50 SERIES & M126
Kamohio	74832716	37461	748327.00	2271695.00	0	OE Component	U.S. BOMB, SIGNAL CARTRIDGE, CXU-3/B, MK 4 & MK 5

Data query completed 9/7/04  
Sorted by GMU

UXO Summary  
Tier One and Tier Two UXO-Cleared Areas

Work Area	GMU	Barcode ID	UTMX	UTMY	Depth (Inches)	UXO Type	UXO Nomenclature
Kamohio	74832716	37462	748364.00	2271643.00	0	OE Component	U.S. BOMB, SIGNAL CARTRIDGE, CXU-3/B, MK 4 & MK 5
Kamohio	74832716	37463	748314.00	2271601.00	0	OE Component	U.S. BOMB, SIGNAL CARTRIDGE, CXU-3/B, MK 4 & MK 5
Kamohio	74832716	37465	748315.00	2271630.00	0	OE Component	U.S. BOMB, IGNITER, MK 273
Kamohio	74832716	37466	748331.00	2271664.00	0	OE Component	BURSTER TUBE
Kamohio	74832716	37467	748338.00	2271640.00	0	OE Component	BURSTER TUBE
Kamohio	74832716	37468	748312.00	2271638.00	0	OE Component	U.S. FUZE, ROCKET, BD, MK 191
Kamohio	74832716	37470	748385.00	2271640.00	0	OE Component	U.S. BOMB, SIGNAL CARTRIDGE, CXU-3/B, MK 4 & MK 5
Kamohio	74832716	37460	748375.00	2271683.00	0	Rocket	U.S. WARHEAD, ROCKET, 2.75-IN, HE-FRAG, M151
Kamohio	74832717	37291	748385.00	2271795.00	0	20mm Projectile	U.S. PROJECTILE, 20-MM, HE, M97
Kamohio	74832717	37276	748369.72	2271794.40	0	Bomb	U.S. BOMB, 100-LB, GP, AN-M30
Kamohio	74832717	37277	748316.70	2271739.10	0	Bomb	U.S. BOMB, 100-LB, GP, AN-M30
Kamohio	74832717	37280	748373.00	2271712.00	0	Bomb	U.S. BOMB, 4-LB, INCENDIARY, AN-M50 SERIES & M126
Kamohio	74832717	37284	748331.00	2271779.00	0	Bomb	U.S. BOMB UNIT, FAE, BLU-73 (CLOUD DETONATOR)
Kamohio	74832717	37292	748371.00	2271732.00	0	Bomb	U.S. BOMB, 500-LB, GPLD, MK 82 & BLU-111A/B
Kamohio	74832717	37293	748382.00	2271711.00	0	Bomb	U.S. BOMB, 25-LB, PRACTICE, MK 76
Kamohio	74832717	37294	748393.00	2271754.00	0	Bomb	U.S. BOMB, 25-LB, PRACTICE, MK 76
Kamohio	74832717	37282	748351.00	2271789.00	0	Mortar	U.S. PROJECTILE, 81-MM, HE, M43
Kamohio	74832717	37283	748347.00	2271711.00	0	Mortar	U.S. PROJECTILE, 81-MM, HE, M43
Kamohio	74832717	37278	748343.00	2271727.00	0	OE Component	U.S. BOMB, SIGNAL CARTRIDGE, CXU-3/B, MK 4 & MK 5
Kamohio	74832717	37281	748321.00	2271743.00	0	OE Component	FUZE, BOMB, M129, M130, AND M131
Kamohio	74832717	37287	748327.00	2271748.00	0	OE Component	BURSTER TUBE
Kamohio	74832717	37285	748353.00	2271752.00	0	Projectile	U.S. CARTRIDGE, 40-MM, HE, M383, M384, & M677
Kamohio	74832717	37286	748354.00	2271752.00	0	Projectile	U.S. CARTRIDGE, 40-MM, HE, M383, M384, & M677
Kamohio	74832717	37288	748385.00	2271795.00	0	Propellant	PROPELLANT
Kamohio	74832717	37289	748385.00	2271795.00	0	Raw Explosives	RAW EXPLOSIVES
Kamohio	74832717	37279	748329.00	2271703.00	0	Rocket	U.S. WARHEAD, ROCKET, 2.75-IN, FRAG, MK 1
Kamohio	74832717	37290	748385.00	2271795.00	0	Small Arms	SMALL ARMS
Kamohio	74832718	41148	748303.00	2271898.00	0	20mm Projectile	U.S. PROJECTILE, 20-MM, HE, M97
Kamohio	74832718	41129	748323.00	2271850.00	0	Bomb	U.S. BOMB, 25-LB, PRACTICE, MK 76
Kamohio	74832718	41130	748341.00	2271869.00	0	Bomb	U.S. BOMB, 25-LB, PRACTICE, MK 76
Kamohio	74832718	41131	748372.00	2271840.00	0	Bomb	U.S. BOMB, 25-LB, PRACTICE, MK 76
Kamohio	74832718	41132	748365.00	2271831.00	0	Bomb	U.S. BOMB, 25-LB, PRACTICE, MK 76
Kamohio	74832718	41133	748389.00	2271843.00	0	Bomb	U.S. BOMB, 25-LB, PRACTICE, MK 76
Kamohio	74832718	41134	748367.00	2271823.00	0	Bomb	U.S. BOMB, 25-LB, PRACTICE, MK 76
Kamohio	74832718	41135	748385.00	2271872.00	0	Bomb	U.S. BOMB, 25-LB, PRACTICE, MK 76
Kamohio	74832718	41145	748352.00	2271875.00	0	Bomb	U.S. BOMB, 4-LB, INCENDIARY, AN-M50 SERIES & M126
Kamohio	74832718	41144	748381.00	2271832.00	0	OE Component	BOOSTER
Kamohio	74832718	41128	748303.00	2271823.00	0	Projectile	U.S. CARTRIDGE, 40-MM, HE, M383, M384, & M677
Kamohio	74832718	41146	748303.00	2271898.00	0	Propellant	PROPELLANT
Kamohio	74832718	41136	748316.00	2271835.00	0	Rocket	U.S. WARHEAD, ROCKET, 2.75-IN, HE-FRAG, M151
Kamohio	74832718	41137	748321.00	2271803.00	0	Rocket	U.S. WARHEAD, ROCKET, 2.75-IN, HE-FRAG, M151

Data query completed 9/7/04  
Sorted by GMU

UXO Summary  
Tier One and Tier Two UXO-Cleared Areas

Work Area	GMU	Barcode ID	UTMX	UTMY	Depth (Inches)	UXO Type	UXO Nomenclature
Kamohio	74832718	41138	748374.00	2271821.00	0	Rocket	U.S. WARHEAD, ROCKET, 2.75-IN, HE-FRAG, M151
Kamohio	74832718	41139	748365.00	2271818.00	0	Rocket	U.S. WARHEAD, ROCKET, 2.75-IN, HE-FRAG, M151
Kamohio	74832718	41140	748323.00	2271827.00	0	Rocket	U.S. WARHEAD, ROCKET, 2.75-IN, FRAG, MK 1
Kamohio	74832718	41141	748318.00	2271843.00	0	Rocket	U.S. WARHEAD, ROCKET, 2.75-IN, FRAG, MK 1
Kamohio	74832718	41142	748363.00	2271888.00	0	Rocket	U.S. WARHEAD, ROCKET, 2.75-IN, FRAG, MK 1
Kamohio	74832718	41143	748347.00	2271890.00	0	Rocket	U.S. WARHEAD, ROCKET, 2.75-IN, FRAG, MK 1
Kamohio	74832718	41147	748303.00	2271898.00	0	Small Arms	SMALL ARMS
Kamohio	74832719	37304	748301.00	2271999.00	0	20mm Projectile	U.S. PROJECTILE, 20-MM, HE, M97
Kamohio	74832719	37300	748367.00	2271997.00	0	Bomb	U.S. BOMB UNIT, FAE, BLU-73 (CLOUD DETONATOR)
Kamohio	74832719	37307	748363.00	2271925.00	0	Bomb	U.S. BOMB, 25-LB, PRACTICE, MK 76
Kamohio	74832719	37308	748305.00	2271951.00	0	Bomb	U.S. BOMB, 25-LB, PRACTICE, MK 76
Kamohio	74832719	37309	748303.00	2271919.00	0	Bomb	U.S. BOMB, 25-LB, PRACTICE, MK 76
Kamohio	74832719	37296	748365.00	2271959.00	0	Mortar	U.S. PROJECTILE, 60-MM, HE, M49
Kamohio	74832719	37299	748382.00	2271911.00	0	Mortar	U.S. PROJECTILE, 81-MM, HE, M43
Kamohio	74832719	37301	748377.00	2271983.00	0	OE Component	U.S. FUZE, BOMB, NOSE, MK 221, MK 21, MK XXI, & MK 239
Kamohio	74832719	37303	748338.00	2271921.00	0	OE Component	BURSTER TUBE
Kamohio	74832719	37295	748366.00	2271960.00	0	Projectile	U.S. CARTRIDGE, 40-MM, HE, M383, M384, & M677
Kamohio	74832719	37297	748340.00	2271958.00	0	Projectile	U.S. CARTRIDGE, 40-MM, HE, M383, M384, & M677
Kamohio	74832719	37298	748357.00	2271928.00	0	Propellant	U.S. MOTOR, ROCKET, 2.75-IN, MKS 1, 2, 3, AND 4, AND MK 40
Kamohio	74832719	37306	748301.00	2271999.00	0	Propellant	PROPELLANT
Kamohio	74832719	37302	748364.00	2271947.00	0	Rocket	U.S. WARHEAD, ROCKET, 2.75-IN, FRAG, MK 1
Kamohio	74832719	37305	748301.00	2271999.00	0	Small Arms	SMALL ARMS
OBOD	74832720	8071	748306.66	2272048.60	0	20mm Projectile	PROJECTILE, 20-MM (UNKNOWN MK)
OBOD	74832720	8592	748296.55	2272039.00	0	20mm Projectile	PROJECTILE, 20-MM (UNKNOWN MK)
OBOD	74832720	8068	748382.16	2272081.60	0	Bomb	U.S. BOMB, 250-LB, GPLD, MK 81
OBOD	74832720	8618	748369.26	2272063.00	24	Bomb	U.S. BOMB, 100-LB, GP, AN-M30
OBOD	74832720	8619	748370.97	2272079.90	30	Bomb	U.S. BOMB, 100-LB, GP, AN-M30
OBOD	74832720	41191	748393.31	2272085.10	46	Bomb	U.S. BOMB, 250-LB, GP, AN-M57
OBOD	74832720	8594	748357.21	2272029.40	6	Mortar	U.S. PROJECTILE, 81-MM, HE, M43
OBOD	74832720	8070	748319.02	2272098.70	10	Mortar	U.S. PROJECTILE, 60-MM, HE, M49
OBOD	74832720	8069	748339.97	2272096.50	0	OE Component	U.S. FUZE, PROJECTILE, MT, MK 50, MK 61, MK 62 AND MK 349
OBOD	74832720	16816	748387.47	2272015.30	0	Projectile	U.S. PROJECTILE, 5-IN, SMOKE, MK 30 (WP)
OBOD	74832720	8595	748378.18	2272066.70	8	Projectile	U.S. PROJECTILE, 5-IN, HE, MK 35
OBOD	74832720	16818	748325.00	2272078.00	12	Rocket	U.S. WARHEAD, ROCKET, 2.75-IN, FRAG, MK 1
OBOD	74832720	16817	748388.40	2272084.10	16	Rocket	U.S. WARHEAD, ROCKET, 2.75-IN, SMOKE, WP, M156
OBOD	74832720	8593	748297.15	2272038.80	0	Small Arms	SMALL ARMS
OBOD	74832720	16815	748300.02	2272000.00	0	Small Arms	SMALL ARMS
Naval Gun Fire Range	74832721	21229	748300.02	2272190.00	0	20mm Projectile	U.S. PROJECTILE, 20-MM, HE, M97
Naval Gun Fire Range	74832722	21225	748300.02	2272200.00	0	20mm Projectile	U.S. PROJECTILE, 20-MM, HE, M97
Naval Gun Fire Range	74832722	21226	748341.07	2272245.70	0	Projectile	U.S. CARTRIDGE, 40-MM, HE, M383, M384, & M677
Naval Gun Fire Range	74832722	21224	748300.02	2272200.00	0	Propellant	PROPELLANT
Naval Gun Fire Range	74832722	21227	748371.00	2272298.00	0	Rocket	U.S. WARHEAD, ROCKET, 2.75-IN, SMOKE, WP, M156

Data query completed 9/7/04  
Sorted by GMU



UXO Summary  
Tier One and Tier Two UXO-Cleared Areas

Work Area	GMU	Barcode ID	UTMX	UTMY	Depth (Inches)	UXO Type	UXO Nomenclature
Naval Gun Fire Range	74832722	21222	748300.02	2272200.00	0	Small Arms	SMALL ARMS
Naval Gun Fire Range	74832723	21196	748300.02	2272399.00	0	20mm Projectile	U.S. PROJECTILE, 20-MM, HE, M97
Naval Gun Fire Range	74832723	21198	748310.00	2272312.00	0	Grenade	U.S. GRENADE, SMOKE, (WP), M15
Naval Gun Fire Range	74832723	21199	748396.00	2272310.00	0	OE Component	U.S. FUZE, BOMB, AN-M173 & M918
Naval Gun Fire Range	74832723	21200	748330.00	2272373.00	0	OE Component	U.S. BOMB, IGNITER, MK 273
Naval Gun Fire Range	74832723	21201	748352.00	2272340.00	0	Projectile	PROJECTILE, 5-IN, HE, MK 49
Naval Gun Fire Range	74832723	21197	748330.00	2272373.00	0	Pyrotechnics	SIGNAL, DRIFT, AN-MK4, AN-MK5, AND AN-MK6
Naval Gun Fire Range	74832724	21195	748300.02	2272400.00	0	20mm Projectile	U.S. PROJECTILE, 20-MM, HE, M97
Naval Gun Fire Range	74832724	21192	748300.02	2272400.00	0	Projectile	U.S. PROJECTILE, 3-IN, AA, MK 27 (HE)
Naval Gun Fire Range	74832724	21193	748300.02	2272400.00	0	Projectile	PROJECTILE, 5-IN, HE, MK 49
Naval Gun Fire Range	74832724	21194	748346.34	2272461.80	0	Projectile	U.S. PROJECTILE, 5-IN, SMOKE, MK 44 (WP)
Naval Gun Fire Range	74832724	21187	748300.02	2272400.00	0	Propellant	PROPELLANT
Naval Gun Fire Range	74832724	21191	748372.00	2272498.00	0	Pyrotechnics	U.S. FLARE, AIRCRAFT, PARACHUTE, MK 24
Naval Gun Fire Range	74832724	21190	748300.02	2272400.00	0	Raw Explosives	RAW EXPLOSIVES
Naval Gun Fire Range	74832724	21188	748300.02	2272400.00	0	Small Arms	SMALL ARMS
Naval Gun Fire Range	74832725	25122	748309.00	2272550.60	0	20mm Projectile	U.S. PROJECTILE, 20-MM, HE, M97
Naval Gun Fire Range	74832725	25110	748308.17	2272559.80	0	Mortar	U.S. PROJECTILE, 60-MM, TP, M50
Naval Gun Fire Range	74832725	25114	748362.49	2272593.50	0	Mortar	U.S. PROJECTILE, 81-MM, HE, M374
Naval Gun Fire Range	74832725	25115	748353.23	2272551.40	0	Mortar	U.S. PROJECTILE, 60-MM, TP, M50
Naval Gun Fire Range	74832725	25116	748369.56	2272534.00	0	Mortar	U.S. CARTRIDGE, 81-MM, SMOKE, WP, M57
Naval Gun Fire Range	74832725	25111	748306.89	2272572.60	0	OE Component	U.S. FUZE, BOMB, AN-M173 & M918
Naval Gun Fire Range	74832725	25118	748366.00	2272538.00	0	OE Component	U.S. FUZE, ROCKET, NOSE, PD, M423 & M427
Naval Gun Fire Range	74832725	25112	748305.47	2272579.70	0	Projectile	U.S. CARTRIDGE, 40-MM, HE, M383, M384, & M677
Naval Gun Fire Range	74832725	25113	748362.14	2272593.60	0	Projectile	U.S. CARTRIDGE, 40-MM, HE, M383, M384, & M677
Naval Gun Fire Range	74832725	25120	748309.00	2272550.00	0	Propellant	PROPELLANT
Naval Gun Fire Range	74832725	25117	748319.76	2272520.50	0	Rocket	U.S. WARHEAD, ROCKET, 5.0-IN, HE, MK 6
Naval Gun Fire Range	74832725	25121	748309.00	2272550.00	0	Small Arms	SMALL ARMS
Naval Gun Fire Range	74832726	23491	748399.12	2272699.30	0	20mm Projectile	U.S. PROJECTILE, 20-MM, HE, M97
Naval Gun Fire Range	74832726	23487	748346.28	2272631.50	0	Projectile	U.S. PROJECTILE, 5-IN, HE, MK 51
Naval Gun Fire Range	74832726	23488	748332.24	2272698.00	0	Projectile	U.S. PROJECTILE, 5-IN, HE, MK 61
Naval Gun Fire Range	74832726	23492	748399.26	2272698.50	0	Propellant	PROPELLANT
Naval Gun Fire Range	74832726	23489	748387.26	2272611.20	0	Pyrotechnics	SIGNAL, DRIFT, AN-MK4, AN-MK5, AND AN-MK6
Naval Gun Fire Range	74832726	23490	748325.19	2272631.00	0	Pyrotechnics	U.S. FLARE, AIRCRAFT, PARACHUTE, MK 24
Naval Gun Fire Range	74832727	9076	748398.90	2272739.60	0	20mm Projectile	PROJECTILE, 20-MM (UNKNOWN MK)
Naval Gun Fire Range	74832727	23365	748360.19	2272710.30	0	OE Component	U.S. FUZE, ROCKET, NOSE, PD, M423 & M427
Naval Gun Fire Range	74832727	23366	748369.63	2272710.40	0	Rocket	U.S. WARHEAD, ROCKET, 2.75-IN, SMOKE, WP, M156
Puu Moiwi	74832727	23367	748301.07	2272798.10	0	20mm Projectile	U.S. PROJECTILE, 20-MM, HE, M97
Puu Moiwi	74832727	23370	748300.78	2272799.00	0	Propellant	PROPELLANT
Puu Moiwi	74832727	23369	748301.16	2272799.00	0	Raw Explosives	RAW EXPLOSIVES
Puu Moiwi	74832727	23368	748300.92	2272799.20	0	Small Arms	SMALL ARMS
Puu Moiwi	74832728	23374	748398.71	2272801.20	0	20mm Projectile	U.S. PROJECTILE, 20-MM, HE, M97
Puu Moiwi	74832728	23373	748339.12	2272854.80	0	Mortar	U.S. CARTRIDGE, 81-MM, ILLUMINATION, M301
Puu Moiwi	74832728	23371	748348.44	2272820.80	0	OE Component	U.S. BOMB, IGNITER, WP, M23
Puu Moiwi	74832728	23372	748387.39	2272812.50	0	OE Component	U.S. FUZE, PROJECTILE, MT, MK 25 & MK 51
Puu Moiwi	74832728	23375	748399.12	2272801.20	0	Propellant	PROPELLANT
Puu Moiwi	74832729	23392	748301.19	2272901.60	0	20mm Projectile	U.S. PROJECTILE, 20-MM, HE, M97
Puu Moiwi	74832729	23389	748332.66	2272956.40	0	Bomb	U.S. BOMB, 250-LB, GPLD, MK 81

Data query completed 9/7/04  
Sorted by GMU

UXO Summary  
Tier One and Tier Two UXO-Cleared Areas

Work Area	GMU	Barcode ID	UTMX	UTMY	Depth (Inches)	UXO Type	UXO Nomenclature
Puu Moiwi	74832729	23391	748365.08	2272971.30	0	Bomb	U.S. BOMB, 25-LB, PRACTICE, MK 76
Puu Moiwi	74832729	23390	748338.34	2272905.00	3	Bomb	U.S. BOMB, 250-LB, GPLD, MK 81
Puu Moiwi	74832729	23387	748336.16	2272983.00	0	Projectile	U.S. CARTRIDGE, 40-MM, HE, M383, M384, & M677
Puu Moiwi	74832729	23388	748329.57	2272937.80	0	Projectile	U.S. PROJECTILE, 5-IN, HE, MK 51
Puu Moiwi	74832729	23394	748301.72	2272901.10	0	Small Arms	SMALL ARMS
Puu Moiwi	74832730	32710	748303.00	2273084.00	0	20mm Projectile	U.S. PROJECTILE, 20-MM, HE, M97
Puu Moiwi	74832730	32704	748370.00	2273071.00	0	Bomb	U.S. BOMB, 25-LB, PRACTICE, MK 76
Puu Moiwi	74832730	32707	748340.00	2273054.00	0	Bomb	U.S. BOMB, 25-LB, PRACTICE, MK 76
Puu Moiwi	74832730	32708	748347.00	2273084.00	0	Bomb	U.S. BOMB, 25-LB, PRACTICE, MK 76
Puu Moiwi	74832730	32705	748362.00	2273054.00	0	Mortar	U.S. CARTRIDGE, 60-MM, ILLUMINATION, M83
Puu Moiwi	74832730	32700	748365.47	2273095.20	0	Projectile	U.S. PROJECTILE, 5-IN, ILLUMINATION, MK 30
Puu Moiwi	74832730	32701	748374.86	2273052.90	0	Projectile	U.S. PROJECTILE, 5-IN, SMOKE-PUFF, MK 41
Puu Moiwi	74832730	32702	748368.16	2273087.80	0	Projectile	U.S. CARTRIDGE, 40-MM, HE, M383, M384, & M677
Puu Moiwi	74832730	32703	748349.03	2273081.70	0	Projectile	U.S. PROJECTILE, 5-IN, PRACTICE, MK61
Puu Moiwi	74832730	32706	748358.00	2273069.00	0	Pyrotechnics	SIGNAL, DRIFT, AN-MK4, AN-MK5, AND AN-MK6
Puu Moiwi	74832731	32725	748385.00	2273147.00	0	20mm Projectile	U.S. PROJECTILE, 20-MM, HE, M97
Puu Moiwi	74832731	32718	748361.77	2273125.20	0	Bomb	U.S. BOMB, 250-LB, GPLD, MK 81
Puu Moiwi	74832731	32721	748354.42	2273103.90	0	Bomb	U.S. BOMB, 250-LB, GPLD, MK 81
Puu Moiwi	74832731	32724	748316.00	2273147.00	0	Bomb	U.S. BOMB, 25-LB, PRACTICE, MK 76
Puu Moiwi	74832731	32722	748370.00	2273175.00	0	Guided Missile	U.S. GUIDED MISSILE, PRACTICE, M223 & M231 (DRAGON)
Puu Moiwi	74832731	32717	748394.21	2273157.00	0	Mortar	U.S. PROJECTILE, 81-MM, HE, M56
Puu Moiwi	74832731	32720	748333.90	2273109.00	0	Mortar	U.S. PROJECTILE, 60-MM, TP, M50
Puu Moiwi	74832731	32716	748382.41	2273168.50	0	OE Component	FUZE, BD, M530
Puu Moiwi	74832731	32723	748344.00	2273172.00	0	OE Component	BURSTER TUBE
Puu Moiwi	74832731	32715	748351.19	2273189.40	0	Projectile	U.S. PROJECTILE, 5-IN, PRACTICE, MK61
Puu Moiwi	74832731	32719	748339.07	2273142.20	0	Projectile	U.S. CARTRIDGE, 40-MM, HE, M383, M384, & M677
Puu Moiwi	74832732	32733	748390.00	2273278.00	0	20mm Projectile	U.S. PROJECTILE, 20-MM, HE, M97
Puu Moiwi	74832732	32729	748310.00	2273251.00	0	Bomb	U.S. BOMB, 25-LB, PRACTICE, MK 76
Puu Moiwi	74832732	32727	748360.71	2273288.50	0	Projectile	U.S. PROJECTILE, 5-IN, PRACTICE, MK61
Puu Moiwi	74832732	32728	748361.79	2273257.30	0	Projectile	U.S. CARTRIDGE, 40-MM, HE, M383, M384, & M677
Puu Moiwi	74832732	32731	748390.00	2273278.00	0	Propellant	PROPELLANT
Puu Moiwi	74832732	32732	748390.00	2273278.00	0	Raw Explosives	RAW EXPLOSIVES
Puu Moiwi	74832732	32730	748390.00	2273278.00	0	Small Arms	SMALL ARMS
Puu Moiwi	74832733	27121	748301.00	2273301.00	0	20mm Projectile	U.S. PROJECTILE, 20-MM, HE, M97
Puu Moiwi	74832733	27126	748318.22	2273325.40	0	Mortar	U.S. CARTRIDGE, 60-MM, ILLUMINATION, M83
Puu Moiwi	74832733	27125	748317.18	2273303.00	0	OE Component	U.S. BOMB, IGNITER, WP, AN-M16
Puu Moiwi	74832733	27127	748341.90	2273345.60	0	Projectile	U.S. PROJECTILE, 5-IN, SMOKE-PUFF, MK 52
Puu Moiwi	74832733	27128	748348.32	2273362.50	0	Projectile	U.S. CARTRIDGE, 40-MM, HE, M383, M384, & M677
Puu Moiwi	74832733	27129	748352.84	2273366.20	0	Projectile	U.S. CARTRIDGE, 40-MM, HE, M383, M384, & M677
Puu Moiwi	74832733	27123	748301.00	2273301.00	0	Propellant	PROPELLANT
Puu Moiwi	74832733	27130	748361.72	2273388.60	0	Rocket	ROCKET, 4.5-IN, BARRAGE, MK 3
Puu Moiwi	74832733	27122	748301.00	2273301.00	0	Small Arms	SMALL ARMS
Puu Moiwi	74832734	26824	748399.00	2273499.00	0	20mm Projectile	U.S. PROJECTILE, 20-MM, HE, M97
Puu Moiwi	74832734	27117	748301.00	2273401.00	0	20mm Projectile	U.S. PROJECTILE, 20-MM, HE, M97
Puu Moiwi	74832734	32551	748399.00	2273499.00	0	20mm Projectile	U.S. PROJECTILE, 20-MM, HE, M97
Puu Moiwi	74832734	27116	748304.26	2273425.00	0	OE Component	U.S. FUZE, ROCKET, NOSE, PD, M423 & M427
Puu Moiwi	74832734	26823	748399.00	2273498.00	0	Propellant	PROPELLANT

Data query completed 9/7/04  
Sorted by GMU

UXO Summary  
Tier One and Tier Two UXO-Cleared Areas

Work Area	GMU	Barcode ID	UTMX	UTMY	Depth (Inches)	UXO Type	UXO Nomenclature
Puu Moiwi	74832734	27119	748301.00	2273401.00	0	Propellant	PROPELLANT
Puu Moiwi	74832734	27118	748301.00	2273401.00	0	Raw Explosives	RAW EXPLOSIVES
Puu Moiwi	74832734	27120	748301.00	2273401.00	0	Small Arms	SMALL ARMS
Puu Moiwi	74832735	27019	748301.00	2273501.00	0	20mm Projectile	U.S. PROJECTILE, 20-MM, HE, M97
Puu Moiwi	74832735	41394	748302.00	2273502.00	0	20mm Projectile	U.S. PROJECTILE, 20-MM, HE, M97
Puu Moiwi	74832735	41393	748371.04	2273577.10	0	Bomb	U.S. BOMB, 100-LB, GP, AN-M30
Puu Moiwi	74832735	27018	748336.15	2273539.70	0	Mortar	U.S. PROJECTILE, 60-MM, HE, M49
Puu Moiwi	74832735	41392	748320.11	2273578.10	0	Projectile	U.S. CARTRIDGE, 40-MM, HE, M383, M384, & M677
Puu Moiwi	74832735	27020	748301.00	2273501.00	0	Propellant	PROPELLANT
Puu Moiwi	74832735	41396	748302.00	2273502.00	0	Propellant	PROPELLANT
Puu Moiwi	74832735	27021	748301.00	2273501.00	0	Raw Explosives	RAW EXPLOSIVES
Puu Moiwi	74832735	41395	748302.00	2273502.00	0	Raw Explosives	RAW EXPLOSIVES
Puu Moiwi	74832735	27022	748301.00	2273501.00	0	Small Arms	SMALL ARMS
Puu Moiwi	74832736	27050	748399.00	2273601.00	0	20mm Projectile	U.S. PROJECTILE, 20-MM, HE, M97
Puu Moiwi	74832736	39387	748301.00	2273695.00	0	20mm Projectile	U.S. PROJECTILE, 20-MM, HE, M97
Puu Moiwi	74832736	27042	748399.00	2273601.00	0	Bomb	U.S. BOMB, 500-LB, GPLD, MK 82 & BLU-111A/B
Puu Moiwi	74832736	27052	748308.00	2273625.00	0	Bomb	U.S. BOMB, 25-LB, PRACTICE, MK 76
Puu Moiwi	74832736	39382	748373.00	2273626.00	0	Bomb	U.S. BOMB, 25-LB, PRACTICE, MK 76
Puu Moiwi	74832736	39383	748334.00	2273605.00	0	Bomb	U.S. BOMB, 25-LB, PRACTICE, MK 76
Puu Moiwi	74832736	27041	748302.65	2273629.90	0	Mortar	U.S. PROJECTILE, 60-MM, HE, M49
Puu Moiwi	74832736	27040	748315.78	2273694.90	0	OE Component	U.S. FUZE, BOMB, AN-M173 & M918
Puu Moiwi	74832736	27043	748399.00	2273601.00	0	OE Component	U.S. FUZE, PROJECTILE, PD, M51
Puu Moiwi	74832736	27044	748399.00	2273601.00	0	OE Component	FUZE, BD, M530
Puu Moiwi	74832736	27045	748399.00	2273601.00	0	OE Component	U.S. FUZE, ROCKET, POINT DETONATING, MK 149
Puu Moiwi	74832736	39389	748301.00	2273699.00	0	OE Component	U.S. FUZE, PROJECTILE, BD, MK 31 AND MK 36
Puu Moiwi	74832736	27037	748381.05	2273604.10	0	Projectile	U.S. PROJECTILE, 5-IN, PRACTICE, MK61
Puu Moiwi	74832736	27038	748340.18	2273661.60	0	Projectile	U.S. CARTRIDGE, 106-MM, HEAT, M344
Puu Moiwi	74832736	27039	748316.48	2273695.20	0	Projectile	U.S. CARTRIDGE, 40-MM, HE, M383, M384, & M677
Puu Moiwi	74832736	27048	748399.00	2273601.00	0	Propellant	PROPELLANT
Puu Moiwi	74832736	39385	748301.00	2273695.00	0	Propellant	PROPELLANT
Puu Moiwi	74832736	27046	748399.00	2273601.00	0	Pyrotechnics	CANDLE MIX
Puu Moiwi	74832736	39388	748301.00	2273699.00	0	Pyrotechnics	PYROTECHNIC
Puu Moiwi	74832736	27047	748399.00	2273601.00	0	Raw Explosives	RAW EXPLOSIVES
Puu Moiwi	74832736	39384	748301.00	2273695.00	0	Raw Explosives	RAW EXPLOSIVES
Puu Moiwi	74832736	27049	748399.00	2273601.00	0	Small Arms	SMALL ARMS
Puu Moiwi	74832736	39386	748301.00	2273695.00	0	Small Arms	SMALL ARMS
Puu Moiwi	74832737	27059	748399.00	2273701.00	0	20mm Projectile	U.S. PROJECTILE, 20-MM, HE, M97
Puu Moiwi	74832737	27063	748351.44	2273736.50	0	Projectile	U.S. CARTRIDGE, 40-MM, HE, M383, M384, & M677
Puu Moiwi	74832737	27061	748399.00	2273701.00	0	Propellant	PROPELLANT
Puu Moiwi	74832737	27060	748399.00	2273701.00	0	Raw Explosives	RAW EXPLOSIVES
Puu Moiwi	74832737	27062	748399.00	2273701.00	0	Small Arms	SMALL ARMS
Puu Moiwi	74832738	27069	748301.00	2273801.00	0	20mm Projectile	U.S. PROJECTILE, 20-MM, HE, M97
Puu Moiwi	74832738	27064	748337.29	2273845.30	0	OE Component	U.S. FUZE, PROJECTILE, MT, M592
Puu Moiwi	74832738	27065	748370.12	2273801.10	0	Projectile	U.S. CARTRIDGE, 40-MM, HE, M383, M384, & M677
Puu Moiwi	74832738	27066	748301.00	2273801.00	0	Projectile	U.S. PROJECTILE, 106-MM, RECOILLESS, HEP-T, M346
Puu Moiwi	74832738	27067	748301.00	2273801.00	0	Projectile	U.S. PROJECTILE, 106-MM, RECOILLESS, HEP-T, M346

Data query completed 9/7/04  
Sorted by GMU

UXO Summary  
Tier One and Tier Two UXO-Cleared Areas

Work Area	GMU	Barcode ID	UTMX	UTMY	Depth (Inches)	UXO Type	UXO Nomenclature
Puu Moiwi	74832738	27071	748301.00	2273801.00	0	Projectile	U.S. PROJECTILE, 106-MM, RECOILLESS, HEP-T, M346
Puu Moiwi	74832738	27068	748301.00	2273801.00	0	Raw Explosives	RAW EXPLOSIVES
Puu Moiwi	74832739	27098	748301.00	2273999.00	0	20mm Projectile	U.S. PROJECTILE, 20-MM, HE, M97
Puu Moiwi	74832739	27095	748341.62	2273952.90	0	OE Component	U.S. FUZE, PROJECTILE, MT, M592
Puu Moiwi	74832739	27091	748354.24	2273904.40	0	Projectile	U.S. CARTRIDGE, 40-MM, HE, M383, M384, & M677
Puu Moiwi	74832739	27092	748366.78	2273908.80	0	Projectile	U.S. PROJECTILE, 5-IN, HE, MK 52
Puu Moiwi	74832739	27093	748389.03	2273939.20	0	Projectile	U.S. PROJECTILE, 5-IN, SMOKE-PUFF, MK 52
Puu Moiwi	74832739	27094	748362.77	2273957.10	0	Projectile	U.S. CARTRIDGE, 106-MM, HEAT, M344
Puu Moiwi	74832739	27096	748303.18	2273969.80	0	Projectile	U.S. PROJECTILE, 5-IN, ILLUMINATION OR WHITE PHOSPHOROUS, MK 50
Naval Gun Fire Range	74832740	20049	748301.00	2274001.00	0	20mm Projectile	U.S. PROJECTILE, 20-MM, HE, M97
Naval Gun Fire Range	74832740	20052	748365.53	2274021.30	0	Bomb	U.S. BOMB, 500-LB, GPLD, MK 82 & BLU-111A/B
Naval Gun Fire Range	74832740	20053	748382.29	2274063.80	0	Mortar	U.S. PROJECTILE, 81-MM, HE, M374
Naval Gun Fire Range	74832740	20051	748303.73	2274028.90	0	Projectile	U.S. CARTRIDGE, 40-MM, HE, M383, M384, & M677
Naval Gun Fire Range	74832741	20054	748301.00	2274101.00	0	20mm Projectile	U.S. PROJECTILE, 20-MM, HE, M97
Naval Gun Fire Range	74832741	20058	748312.00	2274137.00	0	OE Component	U.S. FUZE, PROJECTILE, PD, MK 30
Naval Gun Fire Range	74832741	20059	748390.00	2274172.00	0	OE Component	U.S. FUZE, PROJECTILE, AD, MK 43, MK 54, MK 55, AND MK 89
Naval Gun Fire Range	74832741	20057	748333.00	2274157.00	0	Projectile	U.S. PROJECTILE, 5-IN, PRACTICE, MK61
Naval Gun Fire Range	74832741	20060	748313.76	2274156.10	0	Projectile	U.S. CARTRIDGE, 106-MM, HEAT, M344
Naval Gun Fire Range	74832741	20055	748301.00	2274101.00	0	Propellant	PROPELLANT
Naval Gun Fire Range	74832742	20114	748377.40	2274249.10	0	Bomb	U.S. BOMB, 500-LB, GPLD, MK 82 & BLU-111A/B
Naval Gun Fire Range	74832742	20113	748376.89	2274250.50	0	Projectile	U.S. PROJECTILE, 5-IN, ILLUMINATION OR WHITE PHOSPHOROUS, MK 50
Naval Gun Fire Range	74832742	20120	748330.00	2274235.00	0	Projectile	U.S. PROJECTILE, 5-IN, HE, MK 52
Naval Gun Fire Range	74832742	20124	748308.77	2274199.50	0	Projectile	U.S. PROJECTILE, 5-IN, PRACTICE, MK61
Naval Gun Fire Range	74832742	20121	748352.00	2274238.00	0	Propellant	U.S. MOTOR, ROCKET, 2.75-IN, MKS 1, 2, 3, AND 4, AND MK 40
Naval Gun Fire Range	74832742	20122	748350.00	2274237.00	0	Propellant	U.S. MOTOR, ROCKET, 2.75-IN, MKS 1, 2, 3, AND 4, AND MK 40
Naval Gun Fire Range	74832742	20123	748350.00	2274242.00	0	Propellant	U.S. MOTOR, ROCKET, 2.75-IN, MKS 1, 2, 3, AND 4, AND MK 40
Naval Gun Fire Range	74832742	20116	748330.00	2274229.00	0	Rocket	U.S. WARHEAD, ROCKET, 2.75-IN, FRAG, MK 1
Naval Gun Fire Range	74832742	20117	748332.00	2274229.00	0	Rocket	U.S. WARHEAD, ROCKET, 2.75-IN, FRAG, MK 1
Naval Gun Fire Range	74832742	20118	748332.00	2274228.00	0	Rocket	U.S. WARHEAD, ROCKET, 2.75-IN, FRAG, MK 1
Naval Gun Fire Range	74832742	20119	748330.00	2274250.00	0	Rocket	U.S. WARHEAD, ROCKET, 2.75-IN, FRAG, MK 1
Naval Gun Fire Range	74832742	20115	748301.00	2274201.00	0	Small Arms	SMALL ARMS
Naval Gun Fire Range	74832743	20082	748362.84	2274369.50	0	Bomb	U.S. BOMB, 500-LB, GPLD, MK 82 & BLU-111A/B
Naval Gun Fire Range	74832743	20075	748334.00	2274403.00	0	Projectile	U.S. PROJECTILE, 5-IN, SMOKE-PUFF, MK 52
Naval Gun Fire Range	74832743	20077	748329.66	2274397.30	0	Projectile	U.S. PROJECTILE, 5-IN, HE, MK 52
Naval Gun Fire Range	74832743	20078	748373.00	2274350.00	0	Projectile	U.S. PROJECTILE, 5-IN, SMOKE-PUFF, MK 52
Naval Gun Fire Range	74832743	20079	748330.80	2274320.20	0	Projectile	U.S. CARTRIDGE, 40-MM, HE, M383, M384, & M677
Naval Gun Fire Range	74832743	20080	748384.76	2274311.90	0	Projectile	U.S. CARTRIDGE, 40-MM, HE, M383, M384, & M677
Naval Gun Fire Range	74832743	20081	748385.24	2274334.50	0	Projectile	U.S. CARTRIDGE, 106-MM, HEAT, M344
Naval Gun Fire Range	74832743	20076	748381.00	2274398.00	0	Propellant	MOTOR, ROCKET (UNKNOWN MK)
Naval Gun Fire Range	74832743	20083	748301.00	2274301.00	0	Small Arms	SMALL ARMS
Naval Gun Fire Range	74832744	20073	748319.00	2274502.00	0	Projectile	U.S. PROJECTILE, 5-IN, PRACTICE, MK61

Data query completed 9/7/04  
Sorted by GMU

UXO Summary  
Tier One and Tier Two UXO-Cleared Areas

Work Area	GMU	Barcode ID	UTMX	UTMY	Depth (Inches)	UXO Type	UXO Nomenclature
Naval Gun Fire Range	74832744	20074	748383.00	2274435.00	0	Projectile	U.S. CARTRIDGE, 30-MM, HEI, PGU-13/B
Naval Gun Fire Range	74832744	20071	748301.00	2274401.00	0	Propellant	PROPELLANT
Naval Gun Fire Range	74832744	20070	748301.00	2274401.00	0	Small Arms	SMALL ARMS
Naval Gun Fire Range	74832745	19533	748313.00	2274501.00	0	20mm Projectile	U.S. PROJECTILE, 20-MM, HE, M97
Naval Gun Fire Range	74832745	19525	748336.81	2274547.20	0	OE Component	U.S. FUZE, PROJECTILE, PROXIMITY (VT), MK 73
Naval Gun Fire Range	74832745	19526	748379.66	2274562.70	0	Projectile	U.S. PROJECTILE, 5-IN, PRACTICE, MK61
Naval Gun Fire Range	74832745	19528	748366.21	2274551.00	0	Projectile	U.S. PROJECTILE, 5-IN, HE, MK 35
Naval Gun Fire Range	74832745	19529	748331.65	2274591.20	0	Projectile	U.S. PROJECTILE, 5-IN, SMOKE-PUFF, MK 52
Naval Gun Fire Range	74832745	19530	748319.92	2274569.30	0	Projectile	U.S. PROJECTILE, 5-IN, SMOKE-PUFF, MK 52
Naval Gun Fire Range	74832745	19531	748349.86	2274562.00	0	Projectile	CANADIAN PROJECTILE, 3-IN, HE, MK 33
Naval Gun Fire Range	74832745	19532	748313.00	2274501.00	0	Propellant	PROPELLANT
Naval Gun Fire Range	74832745	19527	748329.62	2274581.90	0	Rocket	U.S. WARHEAD, ROCKET, 2.75-IN, FLARE, M257 & M278
Naval Gun Fire Range	74832745	19534	748313.00	2274501.00	0	Small Arms	SMALL ARMS
Naval Gun Fire Range	74832746	19540	748301.00	2274601.00	0	20mm Projectile	U.S. PROJECTILE, 20-MM, HE, M97
Naval Gun Fire Range	74832746	19537	748399.41	2274605.90	0	Projectile	U.S. CARTRIDGE, 40-MM, HE, M383, M384, & M677
Naval Gun Fire Range	74832746	19538	748375.62	2274651.90	0	Projectile	U.S. PROJECTILE, 5-IN, HE, MK 35
Naval Gun Fire Range	74832746	19539	748391.54	2274668.10	0	Projectile	U.S. PROJECTILE, 5-IN, PRACTICE, MK61
Naval Gun Fire Range	74832746	19542	748301.00	2274601.00	0	Small Arms	SMALL ARMS
Naval Gun Fire Range	74832747	19636	748301.00	2274701.00	0	20mm Projectile	U.S. PROJECTILE, 20-MM, HE, M97
Naval Gun Fire Range	74832747	19635	748344.26	2274748.00	0	Mortar	U.S. PROJECTILE, 81-MM, HE, M374
Naval Gun Fire Range	74832747	19631	748356.02	2274705.90	0	Projectile	U.S. PROJECTILE, 3-IN, APHE, MK 29
Naval Gun Fire Range	74832747	19632	748389.05	2274704.30	0	Projectile	U.S. PROJECTILE, 3-IN, AA, MK 27 (HE)
Naval Gun Fire Range	74832747	19633	748375.46	2274725.10	0	Projectile	U.S. PROJECTILE, 5-IN, ILLUMINATION, MK 30
Naval Gun Fire Range	74832747	19634	748302.78	2274721.50	0	Projectile	U.S. PROJECTILE, 5-IN, SMOKE-PUFF, MK 52
Naval Gun Fire Range	74832747	19637	748301.00	2274701.00	0	Small Arms	SMALL ARMS
Naval Gun Fire Range	74832748	19644	748301.00	2274801.00	0	20mm Projectile	U.S. PROJECTILE, 20-MM, HE, M97
Naval Gun Fire Range	74832748	19640	748339.51	2274826.90	0	OE Component	U.S. FUZE, ROCKET, NOSE, PD, M423 & M427
Naval Gun Fire Range	74832748	19639	748340.98	2274808.70	0	Projectile	U.S. PROJECTILE, 5-IN, HE, MK 35
Naval Gun Fire Range	74832748	19641	748391.64	2274825.30	0	Projectile	U.S. PROJECTILE, 5-IN, HE, MK 35
Naval Gun Fire Range	74832748	19642	748389.05	2274861.90	0	Projectile	U.S. PROJECTILE, 5-IN, SMOKE, MK 30 (WP)
Naval Gun Fire Range	74832748	19643	748305.92	2274857.70	0	Projectile	U.S. PROJECTILE, 5-IN, HE, MK 51
Naval Gun Fire Range	74832748	19645	748301.00	2274801.00	0	Small Arms	SMALL ARMS
Naval Gun Fire Range	74832749	25891	748395.00	2274995.00	0	20mm Projectile	U.S. PROJECTILE, 20-MM, HE, M97
Naval Gun Fire Range	74832749	25893	748395.00	2274995.00	0	OE Component	BOOSTER
Naval Gun Fire Range	74832749	25897	748333.00	2274912.00	0	OE Component	U.S. FUZE, PROJECTILE, PD, MK 30
Naval Gun Fire Range	74832749	25888	748351.38	2274981.80	0	Projectile	U.S. PROJECTILE, 5-IN, PRACTICE, MK61
Naval Gun Fire Range	74832749	25889	748342.27	2274913.00	0	Projectile	U.S. PROJECTILE, 5-IN, HE, MK 35
Naval Gun Fire Range	74832749	25896	748348.00	2274910.00	0	Projectile	U.S. PROJECTILE, 3-IN, HE, MK 31
Naval Gun Fire Range	74832749	25890	748312.00	2274969.00	0	Pyrotechnics	U.S. FLARE, M24 & M26
Naval Gun Fire Range	74832749	25894	748395.00	2274995.00	0	Rocket	U.S. ROCKET, 5.0-IN, BOMBARDMENT, MK 50 (BOMBROC) with WARHEAD, MK 10
Naval Gun Fire Range	74832749	25892	748395.00	2274995.00	0	Small Arms	SMALL ARMS
Naval Gun Fire Range	74832750	25911	748336.00	2275022.00	0	OE Component	U.S. FUZE, PROJECTILE, PD, MK 30
Naval Gun Fire Range	74832750	25907	748327.10	2275089.40	0	Projectile	U.S. PROJECTILE, 5-IN, PRACTICE, MK61
Naval Gun Fire Range	74832750	25908	748358.91	2275025.70	0	Projectile	U.S. PROJECTILE, 5-IN, PRACTICE, MK61
Naval Gun Fire Range	74832750	25909	748311.15	2275022.90	0	Projectile	U.S. PROJECTILE, 5-IN, SMOKE-PUFF, MK 52
Naval Gun Fire Range	74832750	25910	748393.00	2275011.00	0	Projectile	U.S. CARTRIDGE, 40-MM, HE, M383, M384, & M677

Data query completed 9/7/04  
Sorted by GMU

UXO Summary  
Tier One and Tier Two UXO-Cleared Areas

Work Area	GMU	Barcode ID	UTMX	UTMY	Depth (Inches)	UXO Type	UXO Nomenclature
Naval Gun Fire Range	74832751	25920	748373.00	2275181.00	0	Mortar	U.S. CARTRIDGE, 81-MM, ILLUMINATION, M301
Naval Gun Fire Range	74832751	25914	748356.81	2275150.50	0	OE Component	U.S. FUZE, PROJECTILE, PD, M524
Naval Gun Fire Range	74832751	25917	748391.67	2275179.30	0	OE Component	U.S. FUZE, PROJECTILE, PROXIMITY (VT), MK 59 & MK 71
Naval Gun Fire Range	74832751	25919	748381.69	2275148.80	0	OE Component	FUZE, PD, M533
Naval Gun Fire Range	74832751	25913	748335.19	2275159.40	0	Projectile	U.S. PROJECTILE, 5-IN, PRACTICE, MK61
Naval Gun Fire Range	74832751	25915	748308.36	2275147.00	0	Projectile	BRITISH PROJECTILE, 4-IN, ILLUMINATION (UNKNOWN MK)
Naval Gun Fire Range	74832751	25916	748317.21	2275132.90	0	Projectile	U.S. CARTRIDGE, 106-MM, HEAT, M344
Naval Gun Fire Range	74832751	25918	748390.10	2275138.20	0	Projectile	U.S. PROJECTILE, 5-IN, SMOKE-PUFF, MK 52
Naval Gun Fire Range	74832751	25921	748329.00	2275190.00	0	Projectile	U.S. PROJECTILE, 3-IN, APHE, MK 29
Naval Gun Fire Range	74832751	25922	748388.00	2275169.00	0	Rocket	U.S. WARHEAD, ROCKET, 2.75-IN, HE-FRAG, M151
Naval Gun Fire Range	74832752	25924	748385.75	2275218.20	0	OE Component	BURSTER TUBE
Naval Gun Fire Range	74832752	25928	748352.00	2275220.00	0	OE Component	U.S. FUZE, PROJECTILE, BD, M68
Naval Gun Fire Range	74832752	25925	748350.91	2275216.40	0	Projectile	U.S. PROJECTILE, 5-IN, PRACTICE, MK61
Naval Gun Fire Range	74832752	25926	748318.49	2275234.80	0	Projectile	BRITISH PROJECTILE, 5.25-IN, HE, N3, N5
Naval Gun Fire Range	74832752	25927	748304.35	2275235.20	0	Projectile	U.S. PROJECTILE, 5-IN, HE, MK 35
Naval Gun Fire Range	74832752	25930	748314.00	2275278.00	0	Rocket	U.S. WARHEAD, ROCKET, 2.75-IN, HE-FRAG, M151
Naval Gun Fire Range	74832755	25558	748370.34	2275588.90	0	Projectile	U.S. CARTRIDGE, 40-MM, HE, M383, M384, & M677
Naval Gun Fire Range	74832755	25559	748390.06	2275528.40	0	Projectile	U.S. PROJECTILE, 5-IN, PRACTICE, MK61
Naval Gun Fire Range	74832757	32005	748399.00	2275701.00	0	20mm Projectile	U.S. PROJECTILE, 20-MM, HE, M97
Naval Gun Fire Range	74832757	32002	748360.00	2275795.00	0	OE Component	U.S. FUZE, PROJECTILE, PD, MK 30
Naval Gun Fire Range	74832757	32001	748330.00	2275752.00	0	Projectile	CANADIAN PROJECTILE, 3-IN, HE, MK 33
Naval Gun Fire Range	74832757	32004	748399.00	2275701.00	0	Small Arms	SMALL ARMS
Naval Gun Fire Range	74832758	26999	748366.00	2275871.00	0	OE Component	U.S. FUZE, PROJECTILE, AD, MK 43, MK 54, MK 55, AND MK 89
Naval Gun Fire Range	74832758	26997	748309.18	2275888.50	0	Projectile	U.S. PROJECTILE, 5-IN, HE, MK 35
Naval Gun Fire Range	74832758	26996	748339.02	2275892.40	0	Rocket	U.S. ROCKET, 5.0-IN, BOMBARDMENT, MK 50 (BOMBROC) with WARHEAD, MK 10
Naval Gun Fire Range	74832758	26998	748301.00	2275801.00	0	Rocket	U.S. WARHEAD, ROCKET, 2.75-IN, FLARE, M257 & M278
Naval Gun Fire Range	74832759	26982	748304.69	2275981.00	0	Projectile	U.S. PROJECTILE, 5-IN, PRACTICE, MK61
Naval Gun Fire Range	74832761	32137	748310.79	2276165.40	0	Projectile	U.S. PROJECTILE, 3-IN, AA, MK 27 (HE)
Naval Gun Fire Range	74832763	32139	748305.00	2276301.00	0	Projectile	U.S. PROJECTILE, 5-IN, HE, MK 61
Naval Gun Fire Range	74832763	32140	748377.00	2276327.00	0	Projectile	U.S. PROJECTILE, 5-IN, HE, MK 51
Naval Gun Fire Range	74832763	32141	748345.00	2276352.00	0	Pyrotechnics	PYROTECHNIC
Naval Gun Fire Range	74832764	32142	748359.00	2276479.00	0	Projectile	U.S. PROJECTILE, 5-IN, PRACTICE, MK61
Naval Gun Fire Range	74832766	35135	748399.00	2276601.00	0	20mm Projectile	U.S. PROJECTILE, 20-MM, HE, M97
Naval Gun Fire Range	74832766	35134	748399.00	2276601.00	0	Projectile	U.S. PROJECTILE, 40-MM, HE, MK 1, MK 2, & MK 3
Naval Gun Fire Range	74832766	35133	748399.00	2276601.00	0	Small Arms	SMALL ARMS
North Coast	74832775	31939	748399.00	2277501.00	0	20mm Projectile	U.S. PROJECTILE, 20-MM, HE, M97
North Coast	74832776	31938	748399.00	2277601.00	0	20mm Projectile	U.S. PROJECTILE, 20-MM, HE, M97
Kamohio	74842704	40107	748401.00	2270401.00	0	20mm Projectile	U.S. PROJECTILE, 20-MM, HE, M97
Kamohio	74842705	40106	748401.00	2270501.00	0	Small Arms	SMALL ARMS
Kamohio	74842707	40108	748433.00	2270787.00	0	Bomb	U.S. BOMB, 25-LB, PRACTICE, MK 76
Kamohio	74842712	40079	748401.00	2271299.00	0	20mm Projectile	U.S. PROJECTILE, 20-MM, HE, M97
Kamohio	74842712	40076	748449.00	2271271.00	0	Projectile	U.S. CARTRIDGE, 30-MM, HEI, PGU-13/B
Kamohio	74842712	40077	748466.00	2271223.00	0	Pyrotechnics	SIGNAL, DRIFT, AN-MK4, AN-MK5, AND AN-MK6

Data query completed 9/7/04  
Sorted by GMU

UXO Summary  
Tier One and Tier Two UXO-Cleared Areas

Work Area	GMU	Barcode ID	UTMX	UTMY	Depth (Inches)	UXO Type	UXO Nomenclature
Kamohio	74842712	40078	748484.00	2271249.00	0	Rocket	U.S. WARHEAD, ROCKET, 2.75-IN, FLARE, M257 & M278
Kamohio	74842713	40073	748427.00	2271389.00	0	20mm Projectile	U.S. PROJECTILE, 20-MM, HE, M97
Kamohio	74842713	40071	748410.00	2271336.00	0	Mortar	U.S. CARTRIDGE, 81-MM, ILLUMINATION, M301
Kamohio	74842713	40068	748425.00	2271350.00	0	Projectile	U.S. PROJECTILE, 5-IN, HE, MK 35
Kamohio	74842713	40072	748401.00	2271367.00	0	Projectile	U.S. PROJECTILE, 37MM, GUN, HE, M54
Kamohio	74842713	40070	748493.00	2271381.00	0	Pyrotechnics	SIGNAL, DRIFT, AN-MK4, AN-MK5, AND AN-MK6
Kamohio	74842713	40067	748494.00	2271394.00	0	Rocket	U.S. WARHEAD, ROCKET, 4.5-IN, PRACTICE, M8
Kamohio	74842713	40069	748416.00	2271354.00	0	Rocket	U.S. WARHEAD, ROCKET, 2.75-IN, FRAG, MK 1
Kamohio	74842713	40074	748497.00	2271311.00	0	Rocket	U.S. WARHEAD, ROCKET, 2.75-IN, HE-FRAG, M151
Kamohio	74842713	40075	748421.00	2271386.00	0	Rocket	U.S. WARHEAD, ROCKET, 2.75-IN, HE-FRAG, M151
Kamohio	74842714	41642	748401.00	2271499.00	0	20mm Projectile	U.S. PROJECTILE, 20-MM, HE, M97
Kamohio	74842714	41632	748439.04	2271410.30	0	OE Component	U.S. FUZE, BOMB, AN-M173 & M918
Kamohio	74842714	41640	748485.00	2271496.00	0	OE Component	U.S. BOMB, SIGNAL CARTRIDGE, CXU-3/B, MK 4 & MK 5
Kamohio	74842714	41629	748468.24	2271462.30	0	Projectile	U.S. PROJECTILE, 5-IN, HE, MK 35
Kamohio	74842714	41630	748474.18	2271443.10	0	Projectile	U.S. CARTRIDGE, 40-MM, HE, M383, M384, & M677
Kamohio	74842714	41631	748491.68	2271430.20	0	Projectile	U.S. CARTRIDGE, 40-MM, HE, M383, M384, & M677
Kamohio	74842714	41633	748410.39	2271448.20	0	Projectile	U.S. PROJECTILE, 5-IN, SMOKE-PUFF, MK 41
Kamohio	74842714	41638	748423.94	2271401.90	0	Projectile	U.S. PROJECTILE, 5-IN, SMOKE, MK 30 (WP)
Kamohio	74842714	41639	748423.91	2271472.70	0	Projectile	U.S. CARTRIDGE, 40-MM, HE, M383, M384, & M677
Kamohio	74842714	41635	748401.00	2271499.00	0	Propellant	PROPELLANT
Kamohio	74842714	41636	748401.00	2271499.00	0	Raw Explosives	RAW EXPLOSIVES
Kamohio	74842714	41634	748455.19	2271488.10	0	Rocket	U.S. WARHEAD, ROCKET, 2.75-IN, FRAG, MK 1
Kamohio	74842714	41637	748418.00	2271452.00	0	Rocket	U.S. WARHEAD, ROCKET, 2.75-IN, SMOKE, WP, M156
Kamohio	74842714	41641	748401.00	2271499.00	0	Small Arms	SMALL ARMS
Kamohio	74842715	37560	748415.00	2271542.00	0	20mm Projectile	U.S. PROJECTILE, 20-MM, HE, M97
Kamohio	74842715	37544	748416.47	2271584.20	0	Bomb	U.S. BOMB, 100-LB, GP, AN-M30
Kamohio	74842715	37545	748409.00	2271518.00	0	Bomb	U.S. BOMB, 25-LB, PRACTICE, MK 76
Kamohio	74842715	37546	748411.00	2271521.00	0	Bomb	U.S. BOMB, 25-LB, PRACTICE, MK 76
Kamohio	74842715	37547	748402.00	2271504.00	0	Bomb	U.S. BOMB, 25-LB, PRACTICE, MK 76
Kamohio	74842715	37548	748416.00	2271525.00	0	Bomb	U.S. BOMB, 3-LB, PRACTICE, MK 3, MK 4, MK 5, AN-MK 23, & MK 43
Kamohio	74842715	37549	748442.00	2271518.00	0	Bomb	U.S. BOMB, 25-LB, PRACTICE, MK 48
Kamohio	74842715	37550	748412.00	2271584.00	0	Bomb	U.S. BOMB, 25-LB, PRACTICE, MK 48
Kamohio	74842715	37551	748415.00	2271524.00	0	OE Component	U.S. BOMB, SIGNAL CARTRIDGE, CXU-3/B, MK 4 & MK 5
Kamohio	74842715	37552	748464.00	2271506.00	0	OE Component	U.S. BOMB, SIGNAL CARTRIDGE, CXU-3/B, MK 4 & MK 5
Kamohio	74842715	37553	748446.00	2271551.00	0	OE Component	U.S. BOMB, SIGNAL CARTRIDGE, CXU-3/B, MK 4 & MK 5
Kamohio	74842715	37555	748416.00	2271564.00	0	OE Component	BOOSTER
Kamohio	74842715	37554	748415.00	2271529.00	0	Projectile	U.S. PROJECTILE, 40-MM, HE, MK 1, MK 2, & MK 3
Kamohio	74842715	37556	748434.00	2271512.00	0	Projectile	U.S. PROJECTILE, 5-IN, PRACTICE, MK61
Kamohio	74842715	37557	748415.00	2271542.00	0	Propellant	PROPELLANT
Kamohio	74842715	37559	748415.00	2271542.00	0	Pyrotechnics	PYROTECHNIC
Kamohio	74842715	37558	748415.00	2271542.00	0	Small Arms	SMALL ARMS

Data query completed 9/7/04  
Sorted by GMU

UXO Summary  
Tier One and Tier Two UXO-Cleared Areas

Work Area	GMU	Barcode ID	UTMX	UTMY	Depth (Inches)	UXO Type	UXO Nomenclature
Kamohio	74842716	37541	748436.00	2271664.00	0	20mm Projectile	U.S. PROJECTILE, 20-MM, HE, M97
Kamohio	74842716	37540	748481.00	2271639.00	0	OE Component	U.S. FUZE, ROCKET, BD, MK 191
Kamohio	74842716	37538	748425.00	2271658.00	0	Projectile	U.S. CARTRIDGE, 40-MM, HE, M383, M384, & M677
Kamohio	74842716	37539	748432.00	2271658.00	0	Projectile	U.S. CARTRIDGE, 40-MM, HE, M383, M384, & M677
Kamohio	74842716	37542	748436.00	2271664.00	0	Propellant	PROPELLANT
Kamohio	74842716	37543	748436.00	2271664.00	0	Small Arms	SMALL ARMS
Kamohio	74842717	41187	748401.00	2271799.00	0	20mm Projectile	U.S. PROJECTILE, 20-MM, HE, M97
Kamohio	74842717	41188	748435.00	2271771.00	0	OE Component	U.S. FUZE, PROJECTILE, PD, MK 27
Kamohio	74842717	41189	748473.00	2271765.00	0	Projectile	U.S. PROJECTILE, 5-IN, PRACTICE, MK61
Kamohio	74842717	41190	748426.00	2271716.00	0	Projectile	U.S. CARTRIDGE, 40-MM, HE, M383, M384, & M677
Kamohio	74842717	41184	748401.00	2271799.00	0	Propellant	PROPELLANT
Kamohio	74842717	41182	748467.00	2271728.00	0	Pyrotechnics	SIGNAL, DRIFT, AN-MK4, AN-MK5, AND AN-MK6
Kamohio	74842717	41186	748401.00	2271799.00	0	Raw Explosives	RAW EXPLOSIVES
Kamohio	74842717	41183	748428.00	2271737.00	0	Rocket	U.S. WARHEAD, ROCKET, 2.75-IN, FRAG, MK 1
Kamohio	74842717	41185	748401.00	2271799.00	0	Small Arms	SMALL ARMS
Kamohio	74842718	37330	748401.00	2271801.00	0	20mm Projectile	U.S. PROJECTILE, 20-MM, HE, M97
Kamohio	74842718	37319	748403.00	2271855.00	0	Bomb	U.S. BOMB UNIT, FAE, BLU-73 (CLOUD DETONATOR)
Kamohio	74842718	37314	748458.00	2271828.00	0	Mortar	U.S. PROJECTILE, 81-MM, HE, M43
Kamohio	74842718	37315	748491.00	2271840.00	0	Mortar	U.S. PROJECTILE, 81-MM, HE, M43
Kamohio	74842718	37316	748496.00	2271893.00	0	Mortar	U.S. PROJECTILE, 60-MM, HE, M49
Kamohio	74842718	37317	748431.00	2271854.00	0	Mortar	U.S. CARTRIDGE, 81-MM, ILLUMINATION, M301
Kamohio	74842718	37318	748482.00	2271840.00	0	OE Component	U.S. BOMB, SIGNAL CARTRIDGE, CXU-3/B, MK 4 & MK 5
Kamohio	74842718	37320	748448.00	2271822.00	0	OE Component	U.S. BOMB, SIGNAL CARTRIDGE, CXU-3/B, MK 4 & MK 5
Kamohio	74842718	37321	748459.00	2271864.00	0	OE Component	U.S. FUZE, BOMB, NOSE, MT, M111, M127, M138, & M155
Kamohio	74842718	37323	748403.00	2271812.00	0	OE Component	U.S. FUZE, BOMB, TAIL, IMPACT-INERTIA, M100
Kamohio	74842718	37324	748418.00	2271857.00	0	OE Component	BOOSTER
Kamohio	74842718	37327	748401.00	2271801.00	0	Propellant	PROPELLANT
Kamohio	74842718	37329	748401.00	2271801.00	0	Raw Explosives	RAW EXPLOSIVES
Kamohio	74842718	37322	748485.00	2271803.00	0	Rocket	U.S. WARHEAD, ROCKET, 2.75-IN, FRAG, MK 1
Kamohio	74842718	37325	748419.00	2271837.00	0	Rocket	U.S. WARHEAD, ROCKET, 2.75-IN, FRAG, MK 1
Kamohio	74842718	37326	748423.00	2271880.00	0	Rocket	U.S. WARHEAD, ROCKET, 2.75-IN, FRAG, MK 1
Kamohio	74842718	37328	748401.00	2271801.00	0	Small Arms	SMALL ARMS
Kamohio	74842719	37346	748499.00	2271901.00	0	20mm Projectile	U.S. PROJECTILE, 20-MM, HE, M97
Kamohio	74842719	37340	748431.00	2271957.00	0	Bomb	U.S. BOMB, 3-LB, PRACTICE, MK 3, MK 4, MK 5, AN-MK 23, & MK 43
Kamohio	74842719	37344	748465.00	2271983.00	0	Bomb	U.S. BOMB, 100-LB, GP, MK 1
Kamohio	74842719	37345	748438.00	2271932.00	0	Mortar	U.S. PROJECTILE, 81-MM, HE, M43
Kamohio	74842719	37343	748458.00	2271961.00	0	OE Component	U.S. FUZE, PROJECTILE, PD, MK 30
Kamohio	74842719	37350	748439.00	2271987.00	0	OE Component	U.S. FUZE, ROCKET, POINT DETONATING, MK 149
Kamohio	74842719	37351	748414.00	2271936.00	0	OE Component	U.S. BOMB, SIGNAL CARTRIDGE, CXU-3/B, MK 4 & MK 5
Kamohio	74842719	37352	748487.00	2271973.00	0	Projectile	U.S. PROJECTILE, 5-IN, ILLUMINATION OR WHITE PHOSPHOROUS, MK 48
Kamohio	74842719	37348	748499.00	2271901.00	0	Propellant	PROPELLANT

Data query completed 9/7/04  
Sorted by GMU



UXO Summary  
Tier One and Tier Two UXO-Cleared Areas

Work Area	GMU	Barcode ID	UTMX	UTMY	Depth (Inches)	UXO Type	UXO Nomenclature
Kamohio	74842719	37349	748499.00	2271901.00	0	Raw Explosives	RAW EXPLOSIVES
Kamohio	74842719	37341	748441.00	2271951.00	0	Rocket	WARHEAD, ROCKET, 4.5-IN, HE, MK 8
Kamohio	74842719	37342	748423.00	2271905.00	0	Rocket	U.S. WARHEAD, ROCKET, 2.75-IN, FLARE, M257 & M278
Kamohio	74842719	37347	748499.00	2271901.00	0	Small Arms	SMALL ARMS
OBOD	74842720	8066	748400.36	2272097.90	0	20mm Projectile	U.S. PROJECTILE, 20-MM, HE, M97
OBOD	74842720	8640	748404.03	2272095.20	0	20mm Projectile	U.S. PROJECTILE, 20-MM, HE, M97
OBOD	74842720	8063	748474.68	2272062.10	0	Bomb	U.S. BOMB, 4-LB, INCENDIARY, AN-M50 SERIES & M126
OBOD	74842720	8615	748419.03	2272059.30	8	Bomb	U.S. BOMB, 500-LB, GPLD, MK 82 & BLU-111A/B
OBOD	74842720	8614	748434.48	2272060.60	12	Bomb	U.S. BOMB, 500-LB, DEMOLITION, HE, AN-M43 & AN-M64
OBOD	74842720	8616	748414.34	2272046.40	12	Bomb	U.S. BOMB, 100-LB, GP, AN-M30
OBOD	74842720	8600	748492.38	2272037.30	14	Bomb	U.S. BOMB, 600-LB, DEMOLITION, MK 1
OBOD	74842720	8617	748406.26	2272050.00	36	Bomb	U.S. BOMB, 500-LB, GPLD, MK 82 & BLU-111A/B
OBOD	74842720	8596	748407.52	2272058.20	2	Mortar	U.S. PROJECTILE, 81-MM, HE, M43
OBOD	74842720	8597	748476.47	2272014.20	6	Mortar	U.S. PROJECTILE, 81-MM, HE, M43
OBOD	74842720	8599	748466.42	2272016.90	7	Mortar	U.S. PROJECTILE, 81-MM, HE, M43
OBOD	74842720	8064	748474.89	2272061.30	0	OE Component	U.S. FUZE, ROCKET, NOSE, PD, M423 & M427
OBOD	74842720	8065	748452.43	2272088.70	5	OE Component	U.S. BOMB, IGNITER, WP, M13, M14, & AN-M15
OBOD	74842720	8598	748467.62	2272008.60	2	Projectile	U.S. PROJECTILE, 5-IN, HE, MK 35
OBOD	74842720	8062	748437.15	2272025.20	6	Projectile	U.S. CARTRIDGE, 106-MM, HEAT, M344
OBOD	74842720	8067	748400.59	2272098.20	0	Propellant	PROPELLANT
Naval Gun Fire Range	74842721	21234	748470.00	2272126.00	0	Bomb	U.S. BOMB, 25-LB, PRACTICE, MK 76
Naval Gun Fire Range	74842721	21232	748459.00	2272127.00	0	Propellant	PROPELLANT
Naval Gun Fire Range	74842721	21233	748459.00	2272127.00	0	Raw Explosives	RAW EXPLOSIVES
Naval Gun Fire Range	74842721	40359	748422.00	2272135.00	0	Raw Explosives	RAW EXPLOSIVES
Naval Gun Fire Range	74842721	21230	748459.00	2272127.00	0	Small Arms	SMALL ARMS
Naval Gun Fire Range	74842722	21238	748498.00	2272298.00	0	20mm Projectile	U.S. PROJECTILE, 20-MM, HE, M97
Naval Gun Fire Range	74842722	21239	748472.00	2272270.00	0	Bomb	U.S. BOMB, 25-LB, PRACTICE, MK 76
Naval Gun Fire Range	74842722	21236	748498.00	2272298.00	0	Propellant	PROPELLANT
Naval Gun Fire Range	74842722	21241	748476.00	2272289.00	0	Pyrotechnics	SIGNAL, DRIFT, AN-MK4, AN-MK5, AND AN-MK6
Naval Gun Fire Range	74842722	21240	748498.00	2272298.00	0	Raw Explosives	RAW EXPLOSIVES
Naval Gun Fire Range	74842722	21235	748498.00	2272298.00	0	Small Arms	SMALL ARMS
Naval Gun Fire Range	74842723	21263	748410.00	2272310.00	0	20mm Projectile	U.S. PROJECTILE, 20-MM, HE, M97
Naval Gun Fire Range	74842723	21261	748478.00	2272332.00	0	Bomb	U.S. BOMB, 25-LB, PRACTICE, MK 76
Naval Gun Fire Range	74842723	21266	748425.95	2272385.70	0	OE Component	U.S. FUZE, BOMB, TAIL, ELECTRIC, MK344 & MK376
Naval Gun Fire Range	74842723	21262	748453.00	2272342.00	0	Projectile	U.S. CARTRIDGE, 30-MM, HEI, PGU-13/B
Naval Gun Fire Range	74842723	21264	748405.00	2272376.00	0	Projectile	U.S. PROJECTILE, 5-IN, PRACTICE, MK61
Naval Gun Fire Range	74842723	21265	748485.00	2272365.00	0	Projectile	U.S. PROJECTILE, 5-IN, ILLUMINATION, MK 30
Naval Gun Fire Range	74842723	21267	748431.85	2272397.40	0	Projectile	U.S. PROJECTILE, 5-IN, ILLUMINATION OR WHITE PHOSPHOROUS, MK 48
Naval Gun Fire Range	74842723	21268	748499.66	2272341.40	0	Projectile	U.S. CARTRIDGE, 40-MM, HE, M383, M384, & M677
Naval Gun Fire Range	74842723	21269	748501.23	2272339.80	0	Projectile	U.S. CARTRIDGE, 40-MM, HE, M383, M384, & M677
Naval Gun Fire Range	74842723	21258	748410.00	2272310.00	0	Propellant	PROPELLANT
Naval Gun Fire Range	74842723	21256	748485.00	2272310.00	0	Pyrotechnics	SIGNAL, DRIFT, AN-MK4, AN-MK5, AND AN-MK6
Naval Gun Fire Range	74842723	21260	748410.00	2272310.00	0	Raw Explosives	RAW EXPLOSIVES

Data query completed 9/7/04  
Sorted by GMU

UXO Summary  
Tier One and Tier Two UXO-Cleared Areas

Work Area	GMU	Barcode ID	UTMX	UTMY	Depth (Inches)	UXO Type	UXO Nomenclature
Naval Gun Fire Range	74842723	21259	748410.00	2272310.00	0	Small Arms	SMALL ARMS
Naval Gun Fire Range	74842724	21288	748490.02	2272400.00	0	20mm Projectile	U.S. PROJECTILE, 20-MM, HE, M97
Naval Gun Fire Range	74842724	21289	748425.00	2272430.00	0	Mortar	U.S. CARTRIDGE, 60-MM, ILLUMINATION, M83
Naval Gun Fire Range	74842724	21290	748462.00	2272430.00	0	OE Component	U.S. FUZE, ROCKET, NOSE, PD, M423 & M427
Naval Gun Fire Range	74842724	21291	748412.00	2272410.00	0	Projectile	U.S. CARTRIDGE, 40-MM, HE, M383, M384, & M677
Naval Gun Fire Range	74842724	21293	748482.00	2272490.00	0	Projectile	U.S. PROJECTILE, 5-IN, ILLUMINATION, MK 30
Naval Gun Fire Range	74842724	21294	748492.55	2272462.30	0	Projectile	U.S. CARTRIDGE, 40-MM, HE, M383, M384, & M677
Naval Gun Fire Range	74842724	21295	748399.11	2272433.60	0	Projectile	U.S. CARTRIDGE, 40-MM, HE, M383, M384, & M677
Naval Gun Fire Range	74842724	21292	748433.00	2272430.00	0	Pyrotechnics	SIGNAL, DRIFT, AN-MK4, AN-MK5, AND AN-MK6
Naval Gun Fire Range	74842725	25093	748499.00	2272501.00	0	20mm Projectile	U.S. PROJECTILE, 20-MM, HE, M97
Naval Gun Fire Range	74842725	25091	748499.00	2272501.00	0	Propellant	PROPELLANT
Naval Gun Fire Range	74842725	25090	748479.00	2272583.00	0	Pyrotechnics	U.S. FLARE, AIRCRAFT, PARACHUTE, MK 24
Naval Gun Fire Range	74842725	25092	748499.00	2272501.00	0	Small Arms	SMALL ARMS
Naval Gun Fire Range	74842726	23378	748444.19	2272665.60	0	OE Component	U.S. BOMB, IGNITER, MK 273
Naval Gun Fire Range	74842726	23380	748447.65	2272668.50	0	OE Component	EJECTION CHARGE
Naval Gun Fire Range	74842726	23377	748413.79	2272640.20	0	Projectile	U.S. PROJECTILE, 5-IN, ILLUMINATION OR WHITE PHOSPHOROUS, MK 50
Naval Gun Fire Range	74842726	23379	748422.38	2272661.40	0	Pyrotechnics	PYROTECHNIC
K-1 Road	74842727	9237	748458.11	2272767.50	6	Projectile	U.S. PROJECTILE, 5-IN, HE, MK 52
K-1 Road	74842727	7267	748437.90	2272770.60	12	Projectile	U.S. PROJECTILE, 5-IN, SMOKE-PUFF, MK 52
Naval Gun Fire Range	74842727	7266	748390.99	2272737.00	0	20mm Projectile	U.S. PROJECTILE, 20-MM, HE, M97
Naval Gun Fire Range	74842727	8742	748414.37	2272733.60	0	20mm Projectile	PROJECTILE, 20-MM (UNKNOWN MK)
Naval Gun Fire Range	74842727	8743	748460.09	2272747.20	0	20mm Projectile	U.S. PROJECTILE, 20-MM, HE, M97
Naval Gun Fire Range	74842727	8744	748460.06	2272747.50	0	Propellant	PROPELLANT
Puu Moiwi	74842727	14813	748458.07	2272798.30	26	OE Component	U.S. BOMB, IGNITER, WP, M23
Puu Moiwi	74842729	23400	748400.81	2272901.20	0	20mm Projectile	U.S. PROJECTILE, 20-MM, HE, M97
Puu Moiwi	74842729	23398	748437.91	2272945.50	0	Bomb	U.S. BOMB, 25-LB, PRACTICE, MK 76
Puu Moiwi	74842729	23397	748481.16	2272984.40	0	Mortar	U.S. CARTRIDGE, 60-MM, ILLUMINATION, M83
Puu Moiwi	74842729	23395	748491.27	2272988.50	0	Projectile	U.S. PROJECTILE, 5-IN, ILLUMINATION OR WHITE PHOSPHOROUS, MK 48
Puu Moiwi	74842729	23396	748424.29	2272980.80	0	Projectile	U.S. CARTRIDGE, 40-MM, HE, M383, M384, & M677
Puu Moiwi	74842730	32686	748440.00	2273061.00	0	20mm Projectile	U.S. PROJECTILE, 20-MM, HE, M97
Puu Moiwi	74842730	32680	748418.29	2273033.70	0	Projectile	U.S. PROJECTILE, 5-IN, HE, MK 35
Puu Moiwi	74842730	32681	748451.37	2273036.20	0	Projectile	U.S. PROJECTILE, 5-IN, ILLUMINATION OR WHITE PHOSPHOROUS, MK 48
Puu Moiwi	74842730	32682	748458.24	2273085.70	0	Projectile	U.S. CARTRIDGE, 40-MM, HE, M383, M384, & M677
Puu Moiwi	74842730	32685	748440.00	2273061.00	0	Propellant	PROPELLANT
Puu Moiwi	74842730	32683	748402.00	2273017.00	0	Pyrotechnics	U.S. FLARE, AIRCRAFT, PARACHUTE, MK45
Puu Moiwi	74842730	32684	748446.00	2273059.00	0	Pyrotechnics	U.S. FLARE, AIRCRAFT, PARACHUTE, MK 24
Puu Moiwi	74842731	32699	748496.00	2273121.00	0	20mm Projectile	U.S. PROJECTILE, 20-MM, HE, M97
Puu Moiwi	74842731	32693	748495.00	2273154.00	0	Bomb	U.S. BOMB, 25-LB, PRACTICE, MK 76
Puu Moiwi	74842731	32688	748496.81	2273174.40	0	Mortar	U.S. PROJECTILE, 60-MM, TP, M50
Puu Moiwi	74842731	32691	748465.22	2273189.60	0	Mortar	U.S. PROJECTILE, 81-MM, HE, M374
Puu Moiwi	74842731	32694	748457.00	2273133.00	0	Mortar	U.S. CARTRIDGE, 81-MM, ILLUMINATION, M301
Puu Moiwi	74842731	32690	748463.47	2273160.50	0	OE Component	U.S. BOMB, IGNITER, MK 273
Puu Moiwi	74842731	32692	748421.74	2273177.60	0	OE Component	FUZE, BD, M530
Puu Moiwi	74842731	32689	748482.47	2273196.00	0	Projectile	U.S. CARTRIDGE, 106-MM, HEAT, M344
Puu Moiwi	74842731	32696	748496.00	2273121.00	0	Propellant	PROPELLANT

Data query completed 9/7/04  
Sorted by GMU

UXO Summary  
Tier One and Tier Two UXO-Cleared Areas

Work Area	GMU	Barcode ID	UTMX	UTMY	Depth (Inches)	UXO Type	UXO Nomenclature
Puu Moiwi	74842731	32697	748496.00	2273121.00	0	Raw Explosives	RAW EXPLOSIVES
Puu Moiwi	74842731	32695	748496.00	2273121.00	0	Small Arms	SMALL ARMS
Puu Moiwi	74842732	32480	748470.00	2273280.00	0	20mm Projectile	U.S. PROJECTILE, 20-MM, HE, M97
Puu Moiwi	74842732	32487	748469.38	2273256.80	0	Bomb	U.S. BOMB, 500-LB, GPLD, MK 82 & BLU-111A/B
Puu Moiwi	74842732	32485	748467.47	2273295.90	0	OE Component	U.S. FUZE, ROCKET, BD, MK 191
Puu Moiwi	74842732	32486	748407.49	2273211.00	0	Projectile	U.S. PROJECTILE, 5-IN/54, HE, MK 64
Puu Moiwi	74842732	32482	748470.00	2273280.00	0	Propellant	PROPELLANT
Puu Moiwi	74842732	32477	748496.00	2273296.00	0	Pyrotechnics	U.S. FLARE, AIRCRAFT, PARACHUTE, MK 24
Puu Moiwi	74842732	32479	748490.00	2273296.00	0	Pyrotechnics	U.S. FLARE, AIRCRAFT, PARACHUTE, MK 24
Puu Moiwi	74842732	32481	748470.00	2273280.00	0	Raw Explosives	RAW EXPLOSIVES
Puu Moiwi	74842732	32478	748435.00	2273292.00	0	Rocket	U.S. WARHEAD, ROCKET, 2.75-IN, FLARE, M257 & M278
Puu Moiwi	74842732	32483	748470.00	2273280.00	0	Small Arms	SMALL ARMS
Puu Moiwi	74842733	27166	748443.48	2273364.10	0	Projectile	U.S. CARTRIDGE, 40-MM, HE, M383, M384, & M677
Puu Moiwi	74842733	27167	748432.65	2273350.00	0	Projectile	U.S. PROJECTILE, 5-IN, ILLUMINATION OR WHITE PHOSPHOROUS, MK 50
Puu Moiwi	74842733	27143	748401.00	2273301.00	0	Propellant	PROPELLANT
Puu Moiwi	74842733	27146	748475.18	2273361.90	0	Pyrotechnics	U.S. FLARE, AIRCRAFT, PARACHUTE, MK45
Puu Moiwi	74842733	27145	748401.00	2273301.00	0	Raw Explosives	RAW EXPLOSIVES
Puu Moiwi	74842733	27142	748401.00	2273301.00	0	Small Arms	SMALL ARMS
Puu Moiwi	74842734	27137	748401.00	2273401.00	0	20mm Projectile	U.S. PROJECTILE, 20-MM, HE, M97
Puu Moiwi	74842734	27133	748489.63	2273406.30	0	Mortar	U.S. PROJECTILE, 81-MM, HE, M374
Puu Moiwi	74842734	27135	748455.68	2273485.20	0	Mortar	U.S. PROJECTILE, 60-MM, HE, M49
Puu Moiwi	74842734	27131	748461.97	2273465.10	0	OE Component	U.S. FUZE, ROCKET, NOSE, PD, M423 & M427
Puu Moiwi	74842734	27132	748491.26	2273408.10	0	Projectile	U.S. PROJECTILE, 5-IN, HE, MK 35
Puu Moiwi	74842734	27139	748474.71	2273475.50	0	Projectile	U.S. PROJECTILE, 40-MM, PRACTICE, M385
Puu Moiwi	74842734	27140	748474.71	2273475.50	0	Projectile	U.S. PROJECTILE, 40-MM, PRACTICE, M385
Puu Moiwi	74842734	27141	748474.71	2273475.50	0	Projectile	U.S. PROJECTILE, 40-MM, PRACTICE, M385
Puu Moiwi	74842734	27136	748401.00	2273401.00	0	Pyrotechnics	CANDLE MIX
Puu Moiwi	74842734	27134	748453.21	2273457.90	0	Rocket	U.S. WARHEAD, ROCKET, 2.75-IN, HE-FRAG, M151
Puu Moiwi	74842734	27138	748401.00	2273401.00	0	Small Arms	SMALL ARMS
Puu Moiwi	74842735	21089	748400.02	2273500.00	0	20mm Projectile	U.S. PROJECTILE, 20-MM, HE, M97
Puu Moiwi	74842735	21092	748454.63	2273578.60	0	OE Component	U.S. BOMB, IGNITER, WP, M23
Puu Moiwi	74842735	21093	748443.59	2273594.40	0	Projectile	U.S. PROJECTILE, 105-MM, HOWITZER, SMOKE, M84 (ILLUM)
Puu Moiwi	74842735	21094	748469.06	2273590.20	0	Projectile	U.S. CARTRIDGE, 105-MM, SMOKE, WP, M60
Puu Moiwi	74842735	21095	748460.76	2273499.60	0	Projectile	U.S. PROJECTILE, 5-IN, PRACTICE, MK61
Puu Moiwi	74842735	21096	748474.00	2273540.00	0	Projectile	U.S. PROJECTILE, 5-IN, ILLUMINATION, MK 30
Puu Moiwi	74842735	21085	748400.02	2273500.00	0	Propellant	PROPELLANT
Puu Moiwi	74842735	21087	748400.02	2273500.00	0	Raw Explosives	RAW EXPLOSIVES
Puu Moiwi	74842735	21091	748451.00	2273588.00	0	Raw Explosives	RAW EXPLOSIVES
Puu Moiwi	74842735	21088	748400.02	2273500.00	0	Small Arms	SMALL ARMS
Puu Moiwi	74842736	21303	748400.02	2273600.00	0	20mm Projectile	U.S. PROJECTILE, 20-MM, HE, M97
Puu Moiwi	74842736	21304	748400.02	2273600.00	0	Propellant	PROPELLANT
Puu Moiwi	74842737	21308	748400.02	2273700.00	0	20mm Projectile	U.S. PROJECTILE, 20-MM, HE, M97
Puu Moiwi	74842737	21309	748422.14	2273740.00	0	Mortar	U.S. PROJECTILE, 81-MM, HE, M374
Puu Moiwi	74842737	21312	748411.17	2273792.70	0	OE Component	U.S. BOMB, IGNITER, WP, M23
Puu Moiwi	74842737	21305	748489.00	2273711.00	0	Projectile	U.S. CARTRIDGE, 40-MM, HE, M383, M384, & M677

Data query completed 9/7/04  
Sorted by GMU

UXO Summary  
Tier One and Tier Two UXO-Cleared Areas

Work Area	GMU	Barcode ID	UTMX	UTMY	Depth (Inches)	UXO Type	UXO Nomenclature
Puu Moiwi	74842737	21307	748463.94	2273713.00	0	Projectile	U.S. CARTRIDGE, 40-MM, HE, M383, M384, & M677
Puu Moiwi	74842737	21310	748445.85	2273772.50	0	Projectile	U.S. PROJECTILE, 5-IN, PRACTICE, MK61
Puu Moiwi	74842737	21311	748437.82	2273750.40	0	Projectile	U.S. CARTRIDGE, 40-MM, HE, M383, M384, & M677
Puu Moiwi	74842737	21313	748423.67	2273798.00	0	Projectile	U.S. PROJECTILE, 5-IN, HE, MK 35
Puu Moiwi	74842738	21326	748400.02	2273800.00	0	20mm Projectile	U.S. PROJECTILE, 20-MM, HE, M97
Puu Moiwi	74842738	21314	748499.00	2273850.00	0	Projectile	U.S. CARTRIDGE, 40-MM, HE, M383, M384, & M677
Puu Moiwi	74842738	21315	748498.00	2273849.00	0	Projectile	U.S. CARTRIDGE, 40-MM, HE, M383, M384, & M677
Puu Moiwi	74842738	21316	748410.00	2273812.00	0	Projectile	U.S. CARTRIDGE, 40-MM, HE, M383, M384, & M677
Puu Moiwi	74842738	21317	748415.00	2273842.00	0	Projectile	U.S. CARTRIDGE, 40-MM, HE, M383, M384, & M677
Puu Moiwi	74842738	21318	748480.00	2273875.00	0	Projectile	U.S. CARTRIDGE, 40-MM, HE, M383, M384, & M677
Puu Moiwi	74842738	21319	748475.00	2273875.00	0	Projectile	U.S. CARTRIDGE, 40-MM, HE, M383, M384, & M677
Puu Moiwi	74842738	21320	748445.00	2273812.00	0	Projectile	U.S. CARTRIDGE, 40-MM, HE, M383, M384, & M677
Puu Moiwi	74842738	21321	748435.00	2273822.00	0	Projectile	U.S. CARTRIDGE, 40-MM, HE, M383, M384, & M677
Puu Moiwi	74842738	21324	748420.00	2273835.00	0	Projectile	U.S. PROJECTILE, 106-MM, RECOILLESS, HEP-T, M346
Puu Moiwi	74842738	21327	748407.63	2273808.40	0	Projectile	U.S. CARTRIDGE, 40-MM, HE, M383, M384, & M677
Puu Moiwi	74842738	21325	748400.02	2273800.00	0	Raw Explosives	RAW EXPLOSIVES
Puu Moiwi	74842738	21328	748478.00	2273894.00	0	Rocket	U.S. WARHEAD, ROCKET, 2.75-IN, HE-FRAG, M151
Puu Moiwi	74842739	21332	748400.02	2273900.00	0	20mm Projectile	U.S. PROJECTILE, 20-MM, HE, M97
Puu Moiwi	74842739	21329	748501.10	2273914.10	0	Projectile	U.S. CARTRIDGE, 106-MM, HEAT, M344
Puu Moiwi	74842739	21330	748445.13	2273924.20	0	Projectile	U.S. PROJECTILE, 155-MM, SMOKE, WP, M105
Puu Moiwi	74842739	21331	748490.00	2273935.00	0	Projectile	U.S. PROJECTILE, 3-IN, APHE, MK 29
Naval Gun Fire Range	74842740	20143	748401.00	2274001.00	0	20mm Projectile	U.S. PROJECTILE, 20-MM, HE, M97
Naval Gun Fire Range	74842740	20148	748457.00	2274071.00	0	OE Component	U.S. FUZE, PROJECTILE OR ROCKET, PD, MK 29
Naval Gun Fire Range	74842740	20149	748402.46	2274079.00	0	Projectile	U.S. PROJECTILE, 5-IN, ILLUMINATION OR WHITE PHOSPHOROUS, MK 48
Naval Gun Fire Range	74842740	20146	748401.00	2274001.00	0	Propellant	PROPELLANT
Naval Gun Fire Range	74842740	20147	748396.00	2274099.00	0	Rocket	U.S. WARHEAD, ROCKET, 2.75-IN, FRAG, MK 1
Naval Gun Fire Range	74842740	20144	748401.00	2274001.00	0	Small Arms	SMALL ARMS
Naval Gun Fire Range	74842741	20128	748401.00	2274101.00	0	20mm Projectile	U.S. PROJECTILE, 20-MM, HE, M97
Naval Gun Fire Range	74842741	20132	748423.21	2274139.40	0	Bomb	U.S. BOMB, 500-LB, GPLD, MK 82 & BLU-111A/B
Naval Gun Fire Range	74842741	20133	748418.14	2274138.60	0	Projectile	U.S. PROJECTILE, 5-IN, HE, MK 52
Naval Gun Fire Range	74842741	20135	748416.77	2274139.90	0	Projectile	U.S. PROJECTILE, 5-IN, HE, MK 61
Naval Gun Fire Range	74842741	20137	748416.59	2274140.00	0	Projectile	U.S. PROJECTILE, 5-IN, HE, MK 52
Naval Gun Fire Range	74842741	20130	748401.00	2274101.00	0	Propellant	PROPELLANT
Naval Gun Fire Range	74842741	20134	748416.85	2274137.90	0	Rocket	U.S. WARHEAD, ROCKET, 2.75-IN, FRAG, MK 1
Naval Gun Fire Range	74842741	20136	748415.45	2274139.90	0	Rocket	U.S. WARHEAD, ROCKET, 2.75-IN, FRAG, MK 1
Naval Gun Fire Range	74842742	20138	748401.00	2274201.00	0	20mm Projectile	U.S. PROJECTILE, 20-MM, HE, M97
Naval Gun Fire Range	74842742	20141	748477.00	2274263.00	0	Projectile	U.S. PROJECTILE, 3-IN, AA, MK 27 (HE)
Naval Gun Fire Range	74842742	20139	748401.00	2274201.00	0	Small Arms	SMALL ARMS
Naval Gun Fire Range	74842743	20219	748486.40	2274378.10	0	Bomb	U.S. BOMB, 500-LB, GPLD, MK 82 & BLU-111A/B
Naval Gun Fire Range	74842743	20213	748481.00	2274355.00	0	OE Component	U.S. FUZE, PROJECTILE, BD, MK 19, MK 20, MK 21, MK 28, MK 48, & MK 64
Naval Gun Fire Range	74842743	20216	748415.00	2274362.00	0	Projectile	U.S. PROJECTILE, 5-IN, HE, MK 52
Naval Gun Fire Range	74842743	20217	748490.00	2274356.00	0	Projectile	U.S. PROJECTILE, 5-IN, HE, MK 52
Naval Gun Fire Range	74842743	20218	748484.20	2274375.00	0	Projectile	U.S. PROJECTILE, 5-IN, PRACTICE, MK61
Naval Gun Fire Range	74842744	20204	748401.00	2274401.00	0	20mm Projectile	U.S. PROJECTILE, 20-MM, HE, M97
Naval Gun Fire Range	74842744	20196	748404.00	2274469.00	0	Bomb	U.S. BOMB, 25-LB, PRACTICE, MK 76

Data query completed 9/7/04  
Sorted by GMU

UXO Summary  
Tier One and Tier Two UXO-Cleared Areas

Work Area	GMU	Barcode ID	UTMX	UTMY	Depth (Inches)	UXO Type	UXO Nomenclature
Naval Gun Fire Range	74842744	20202	748493.12	2274400.40	0	Bomb	U.S. BOMB, 250-LB, GPLD, MK 81
Naval Gun Fire Range	74842744	20198	748495.84	2274402.50	0	Projectile	U.S. PROJECTILE, 5-IN, HE, MK 61
Naval Gun Fire Range	74842744	20200	748494.87	2274401.10	0	Projectile	U.S. PROJECTILE, 5-IN, HE, MK 35
Naval Gun Fire Range	74842744	20201	748495.03	2274401.00	0	Projectile	U.S. PROJECTILE, 5-IN, SMOKE-PUFF, MK 52
Naval Gun Fire Range	74842744	20203	748495.31	2274402.00	0	Projectile	U.S. PROJECTILE, 5-IN, PRACTICE, MK61
Naval Gun Fire Range	74842744	20197	748494.46	2274402.10	0	Rocket	U.S. WARHEAD, ROCKET, 2.75-IN, FRAG, MK 1
Naval Gun Fire Range	74842744	20199	748494.49	2274401.70	0	Rocket	U.S. WARHEAD, ROCKET, 2.75-IN, HE-FRAG, M151
Naval Gun Fire Range	74842744	20205	748401.00	2274401.00	0	Small Arms	SMALL ARMS
Naval Gun Fire Range	74842745	19547	748452.34	2274561.20	0	OE Component	U.S. FUZE, PROJECTILE, PD, MK 30
Naval Gun Fire Range	74842745	19548	748491.46	2274535.00	0	OE Component	U.S. FUZE, PROJECTILE, PD, MK 30
Naval Gun Fire Range	74842745	19541	748471.23	2274511.00	0	Projectile	U.S. CARTRIDGE, 40-MM, HE, M383, M384, & M677
Naval Gun Fire Range	74842745	19544	748439.61	2274591.90	0	Projectile	U.S. PROJECTILE, 5-IN, PRACTICE, MK61
Naval Gun Fire Range	74842745	19545	748441.63	2274571.90	0	Projectile	U.S. PROJECTILE, 5-IN, PRACTICE, MK61
Naval Gun Fire Range	74842745	19546	748405.02	2274552.80	0	Projectile	CANADIAN PROJECTILE, 3-IN, HE, MK 33
Naval Gun Fire Range	74842745	19550	748480.00	2274596.00	0	Small Arms	SMALL ARMS
Naval Gun Fire Range	74842746	19555	748401.00	2274601.00	0	20mm Projectile	U.S. PROJECTILE, 20-MM, HE, M97
Naval Gun Fire Range	74842746	19551	748444.42	2274665.50	0	Projectile	U.S. CARTRIDGE, 40-MM, HE, M383, M384, & M677
Naval Gun Fire Range	74842746	19552	748431.09	2274665.70	0	Projectile	U.S. CARTRIDGE, 40-MM, HE, M383, M384, & M677
Naval Gun Fire Range	74842746	19553	748431.65	2274681.90	0	Projectile	U.S. PROJECTILE, 5-IN, HE, MK 61
Naval Gun Fire Range	74842746	19554	748417.05	2274675.20	0	Projectile	U.S. PROJECTILE, 5-IN, HE, MK 35
Naval Gun Fire Range	74842746	19557	748401.00	2274601.00	0	Small Arms	SMALL ARMS
Naval Gun Fire Range	74842747	19652	748403.00	2274712.00	0	20mm Projectile	U.S. PROJECTILE, 20-MM, HE, M97
Naval Gun Fire Range	74842747	19649	748432.81	2274715.10	0	Mortar	U.S. PROJECTILE, 60-MM, HE, M720 & M888
Naval Gun Fire Range	74842747	19648	748408.77	2274711.60	0	Projectile	U.S. PROJECTILE, 40-MM, HE, MK 1, MK 2, & MK 3
Naval Gun Fire Range	74842747	19650	748489.17	2274716.00	0	Projectile	U.S. PROJECTILE, 5-IN, HE, MK 61
Naval Gun Fire Range	74842747	19653	748403.00	2274712.00	0	Small Arms	SMALL ARMS
Naval Gun Fire Range	74842748	19657	748481.97	2274871.70	0	Mortar	U.S. PROJECTILE, 81-MM, HE, M43
Naval Gun Fire Range	74842748	19658	748464.03	2274885.20	0	Mortar	U.S. PROJECTILE, 81-MM, HE, M43
Naval Gun Fire Range	74842748	19654	748459.65	2274802.00	0	OE Component	U.S. FUZE, PROJECTILE, PD, MK 30
Naval Gun Fire Range	74842748	19660	748459.26	2274886.50	0	OE Component	U.S. FUZE, PROJECTILE OR ROCKET, PD, MK 29
Naval Gun Fire Range	74842748	19655	748439.04	2274821.20	0	Projectile	U.S. PROJECTILE, 5-IN/54, HE, MK 64
Naval Gun Fire Range	74842748	19659	748462.05	2274884.70	0	Projectile	U.S. PROJECTILE, 5-IN, HE, MK 51
Naval Gun Fire Range	74842748	19661	748453.28	2274885.90	0	Projectile	U.S. PROJECTILE, 3-IN, AA, MK 27 (HE)
Naval Gun Fire Range	74842748	19662	748438.37	2274895.00	0	Projectile	U.S. PROJECTILE, 3-IN, APHE, MK 29
Naval Gun Fire Range	74842748	19656	748491.51	2274869.90	0	Raw Explosives	RAW EXPLOSIVES
Naval Gun Fire Range	74842748	19663	748411.00	2274840.00	0	Small Arms	SMALL ARMS
Naval Gun Fire Range	74842749	25905	748410.00	2274998.00	0	20mm Projectile	U.S. PROJECTILE, 20-MM, HE, M97
Naval Gun Fire Range	74842749	25898	748494.07	2274911.90	0	Mortar	U.S. PROJECTILE, 81-MM, HE, M43
Naval Gun Fire Range	74842749	25899	748490.11	2274943.30	0	Mortar	U.S. PROJECTILE, 81-MM, HE, M43
Naval Gun Fire Range	74842749	25902	748478.00	2274929.00	0	OE Component	U.S. FUZE, PROJECTILE, PD, MK 30
Naval Gun Fire Range	74842749	25900	748430.73	2274915.60	0	Projectile	U.S. PROJECTILE, 5-IN, HE, MK 35
Naval Gun Fire Range	74842749	25901	748438.00	2274939.00	0	Projectile	U.S. PROJECTILE, 40-MM, HE, MK 1, MK 2, & MK 3
Naval Gun Fire Range	74842749	25903	748466.00	2274921.00	0	Projectile	U.S. PROJECTILE, 3-IN, AA, MK 27 (HE)
Naval Gun Fire Range	74842749	25904	748410.00	2274998.00	0	Small Arms	SMALL ARMS
Naval Gun Fire Range	74842750	25961	748401.00	2275001.00	0	20mm Projectile	U.S. PROJECTILE, 20-MM, HE, M97
Naval Gun Fire Range	74842750	25952	748411.87	2275020.20	0	Projectile	U.S. PROJECTILE, 5-IN, PRACTICE, MK61
Naval Gun Fire Range	74842750	25953	748418.99	2275074.60	0	Projectile	U.S. PROJECTILE, 5-IN, APHE, MK 46
Naval Gun Fire Range	74842750	25954	748443.78	2275094.40	0	Projectile	U.S. PROJECTILE, 5-IN, PRACTICE, MK61

Data query completed 9/7/04  
Sorted by GMU

UXO Summary  
Tier One and Tier Two UXO-Cleared Areas

Work Area	GMU	Barcode ID	UTMX	UTMY	Depth (Inches)	UXO Type	UXO Nomenclature
Naval Gun Fire Range	74842750	25955	748495.00	2275082.00	0	Projectile	U.S. PROJECTILE, 3-IN, AA, MK 27 (HE)
Naval Gun Fire Range	74842750	25956	748455.00	2275088.00	0	Projectile	U.S. PROJECTILE, 3-IN, HE, MK 31
Naval Gun Fire Range	74842750	25957	748450.00	2275002.00	0	Rocket	U.S. WARHEAD, ROCKET, 2.75-IN, HE, M229
Naval Gun Fire Range	74842750	25958	748498.00	2275002.00	0	Rocket	U.S. WARHEAD, ROCKET, 2.75-IN, FRAG, MK 1
Naval Gun Fire Range	74842750	25960	748401.00	2275001.00	0	Small Arms	SMALL ARMS
Naval Gun Fire Range	74842751	25944	748442.00	2275148.00	0	OE Component	EXPPELLING CHARGE
Naval Gun Fire Range	74842751	25946	748492.00	2275144.00	0	OE Component	U.S. FUZE, ROCKET, NOSE, PD, MK 176 AND MK 178
Naval Gun Fire Range	74842751	25940	748424.38	2275147.90	0	Projectile	U.S. CARTRIDGE, 40-MM, HE, M383, M384, & M677
Naval Gun Fire Range	74842751	25941	748419.81	2275157.00	0	Projectile	U.S. PROJECTILE, 5-IN, PRACTICE, MK61
Naval Gun Fire Range	74842751	25943	748435.00	2275142.00	0	Projectile	U.S. PROJECTILE, 3-IN, AA, MK 27 (HE)
Naval Gun Fire Range	74842751	25945	748495.00	2275130.00	0	Projectile	U.S. CARTRIDGE, 40-MM, HE, M383, M384, & M677
Naval Gun Fire Range	74842751	25947	748415.00	2275195.00	0	Projectile	U.S. PROJECTILE, 3-IN, AA, MK 27 (HE)
Naval Gun Fire Range	74842751	25948	748458.00	2275174.00	0	Projectile	U.S. PROJECTILE, 3-IN, APHE, MK 29
Naval Gun Fire Range	74842751	25950	748499.00	2275101.00	0	Raw Explosives	RAW EXPLOSIVES
Naval Gun Fire Range	74842751	25942	748419.00	2275118.00	0	Rocket	U.S. WARHEAD, ROCKET, 2.75-IN, HE-FRAG, M151
Naval Gun Fire Range	74842751	25949	748499.00	2275101.00	0	Small Arms	SMALL ARMS
Naval Gun Fire Range	74842752	25936	748405.00	2275205.00	0	20mm Projectile	U.S. PROJECTILE, 20-MM, HE, M97
Naval Gun Fire Range	74842752	25931	748402.00	2275210.00	0	OE Component	EJECTION CHARGE
Naval Gun Fire Range	74842752	25932	748420.00	2275209.00	0	Rocket	U.S. WARHEAD, ROCKET, 2.75-IN, HE-FRAG, M151
Naval Gun Fire Range	74842752	25933	748441.00	2275222.00	0	Rocket	U.S. WARHEAD, ROCKET, 2.75-IN, FLARE, M257 & M278
Naval Gun Fire Range	74842752	25934	748405.00	2275205.00	0	Small Arms	SMALL ARMS
Naval Gun Fire Range	74842753	25492	748497.33	2275402.20	0	Projectile	CANADIAN PROJECTILE, 3-IN, HE, MK 33
Naval Gun Fire Range	74842754	25586	748473.91	2275474.60	0	Projectile	U.S. CARTRIDGE, 40-MM, HE, M383, M384, & M677
Naval Gun Fire Range	74842754	25587	748439.11	2275446.40	0	Projectile	U.S. PROJECTILE, 5-IN, PRACTICE, MK61
Naval Gun Fire Range	74842754	25588	748494.27	2275479.50	0	Projectile	U.S. PROJECTILE, 5-IN, PRACTICE, MK61
Naval Gun Fire Range	74842754	25589	748499.00	2275499.00	0	Small Arms	SMALL ARMS
Naval Gun Fire Range	74842755	25581	748499.00	2275599.00	0	20mm Projectile	U.S. PROJECTILE, 20-MM, HE, M97
Naval Gun Fire Range	74842755	25572	748482.09	2275534.70	0	Mortar	U.S. CARTRIDGE, 81-MM, SMOKE, WP, M375
Naval Gun Fire Range	74842755	25577	748452.00	2275594.00	0	OE Component	U.S. FUZE, PROJECTILE, PD, MK 30
Naval Gun Fire Range	74842755	25578	748438.00	2275504.00	0	OE Component	U.S. FUZE, PROJECTILE, PD, MK 30
Naval Gun Fire Range	74842755	25585	748412.00	2275530.00	0	OE Component	U.S. FUZE, PROJECTILE, AD, MK 43, MK 54, MK 55, AND MK 89
Naval Gun Fire Range	74842755	25570	748480.10	2275553.90	0	Projectile	CANADIAN PROJECTILE, 3-IN, HE, MK 33
Naval Gun Fire Range	74842755	25571	748483.02	2275535.50	0	Projectile	U.S. PROJECTILE, 5-IN, PRACTICE, MK61
Naval Gun Fire Range	74842755	25573	748485.23	2275525.10	0	Projectile	U.S. PROJECTILE, 5-IN, PRACTICE, MK61
Naval Gun Fire Range	74842755	25574	748495.38	2275506.80	0	Projectile	U.S. PROJECTILE, 5-IN, PRACTICE, MK61
Naval Gun Fire Range	74842755	25575	748490.33	2275508.20	0	Projectile	U.S. PROJECTILE, 5-IN, PRACTICE, MK61
Naval Gun Fire Range	74842755	25576	748403.91	2275534.50	0	Projectile	U.S. PROJECTILE, 5-IN, SMOKE-PUFF, MK 52
Naval Gun Fire Range	74842755	25579	748486.00	2275525.00	0	Projectile	CANADIAN PROJECTILE, 3-IN, HE, MK 33
Naval Gun Fire Range	74842755	39990	748483.00	2275541.00	0	Projectile	U.S. PROJECTILE, 5-IN, SMOKE-PUFF, MK 52
Naval Gun Fire Range	74842755	25583	748499.00	2275599.00	0	Propellant	PROPELLANT
Naval Gun Fire Range	74842755	25584	748499.00	2275599.00	0	Raw Explosives	RAW EXPLOSIVES
Naval Gun Fire Range	74842755	39991	748494.00	2275507.00	0	Rocket	U.S. WARHEAD, ROCKET, 2.75-IN, FRAG, MK 1
Naval Gun Fire Range	74842755	25582	748499.00	2275599.00	0	Small Arms	SMALL ARMS
Naval Gun Fire Range	74842756	25560	748470.18	2275668.00	0	Projectile	U.S. PROJECTILE, 5-IN, PRACTICE, MK61
Naval Gun Fire Range	74842756	25561	748480.00	2275617.00	0	Projectile	U.S. PROJECTILE, 3-IN, HE, MK 31

Data query completed 9/7/04  
Sorted by GMU

UXO Summary  
Tier One and Tier Two UXO-Cleared Areas

Work Area	GMU	Barcode ID	UTMX	UTMY	Depth (Inches)	UXO Type	UXO Nomenclature
Naval Gun Fire Range	74842756	25562	748409.00	2275661.00	0	Projectile	U.S. PROJECTILE, 3-IN, AA, MK 27 (HE)
Naval Gun Fire Range	74842756	25565	748499.00	2275601.00	0	Raw Explosives	RAW EXPLOSIVES
Naval Gun Fire Range	74842756	25563	748499.00	2275601.00	0	Small Arms	SMALL ARMS
Naval Gun Fire Range	74842757	32006	748478.24	2275758.20	0	OE Component	FUZE, BD, M530
Naval Gun Fire Range	74842757	32007	748471.06	2275763.00	0	Projectile	U.S. PROJECTILE, 5-IN, PRACTICE, MK61
Naval Gun Fire Range	74842757	32008	748474.82	2275794.40	0	Projectile	U.S. PROJECTILE, 5-IN, HE, MK 35
Naval Gun Fire Range	74842757	32009	748482.19	2275774.90	0	Projectile	U.S. PROJECTILE, 5-IN, PRACTICE, MK61
Naval Gun Fire Range	74842757	32010	748470.31	2275765.40	0	Projectile	CANADIAN PROJECTILE, 3-IN, HE, MK 33
Naval Gun Fire Range	74842757	32011	748438.00	2275786.00	0	Projectile	U.S. CARTRIDGE, 40-MM, HE, M383, M384, & M677
Naval Gun Fire Range	74842758	26992	748499.00	2275899.00	0	20mm Projectile	U.S. PROJECTILE, 20-MM, HE, M97
Naval Gun Fire Range	74842758	26989	748443.00	2275892.00	0	OE Component	U.S. FUZE, PROJECTILE, BD, MK 19, MK 20, MK 21, MK 28, MK 48, & MK 64
Naval Gun Fire Range	74842758	26987	748406.67	2275811.20	0	Projectile	U.S. PROJECTILE, 5-IN, SMOKE-PUFF, MK 52
Naval Gun Fire Range	74842758	26988	748455.00	2275883.00	0	Projectile	U.S. PROJECTILE, 3-IN, AA, MK 27 (HE)
Naval Gun Fire Range	74842758	26991	748499.00	2275899.00	0	Small Arms	SMALL ARMS
Naval Gun Fire Range	74842759	26984	748485.39	2275916.90	0	OE Component	U.S. FUZE, PROJECTILE, PD, M557 & M572
Naval Gun Fire Range	74842759	26983	748464.61	2275914.30	0	Projectile	U.S. PROJECTILE, 105-MM, HE, M1
Naval Gun Fire Range	74842759	26985	748432.00	2275930.00	0	Projectile	U.S. CARTRIDGE, 30-MM, HEI, PGU-13/B
Naval Gun Fire Range	74842760	26980	748433.00	2276030.00	0	Projectile	U.S. PROJECTILE, 3-IN, HE, MK 31
Naval Gun Fire Range	74842761	32135	748495.00	2276150.00	0	Small Arms	SMALL ARMS
Naval Gun Fire Range	74842763	32151	748408.00	2276355.00	0	20mm Projectile	U.S. PROJECTILE, 20-MM, HE, M97
Naval Gun Fire Range	74842763	32150	748444.00	2276301.00	0	OE Component	U.S. FUZE, PROJECTILE, BD, M66
Naval Gun Fire Range	74842764	32146	748435.00	2276451.00	0	20mm Projectile	U.S. PROJECTILE, 20-MM, HE, M97
Naval Gun Fire Range	74842764	32143	748437.00	2276460.00	0	Projectile	CANADIAN PROJECTILE, 3-IN, HE, MK 33
Naval Gun Fire Range	74842764	32144	748420.00	2276415.00	0	Projectile	CANADIAN PROJECTILE, 3-IN, HE, MK 33
Naval Gun Fire Range	74842764	32149	748435.00	2276451.00	0	Projectile	U.S. PROJECTILE, 40-MM, HE, MK 1, MK 2, & MK 3
Naval Gun Fire Range	74842764	32148	748435.00	2276451.00	0	Propellant	PROPELLANT
Naval Gun Fire Range	74842764	32145	748435.00	2276451.00	0	Raw Explosives	RAW EXPLOSIVES
Naval Gun Fire Range	74842764	32147	748435.00	2276451.00	0	Small Arms	SMALL ARMS
Naval Gun Fire Range	74842765	35128	748401.00	2276501.00	0	OE Component	OE COMPONENT, MISCELLANEOUS
Naval Gun Fire Range	74842765	35129	748401.00	2276501.00	0	OE Component	U.S. FUZE, PROJECTILE, AD, MK 43, MK 54, MK 55, AND MK 89
Naval Gun Fire Range	74842765	35130	748401.00	2276501.00	0	Projectile	U.S. PROJECTILE, 40-MM, HE, MK 1, MK 2, & MK 3
Naval Gun Fire Range	74842765	35131	748400.53	2276523.50	0	Projectile	CANADIAN PROJECTILE, 3-IN, HE, MK 33
Naval Gun Fire Range	74842765	35132	748412.09	2276554.70	0	Projectile	CANADIAN PROJECTILE, 3-IN, HE, MK 33
Naval Gun Fire Range	74842766	35137	748401.00	2276601.00	0	20mm Projectile	U.S. PROJECTILE, 20-MM, HE, M97
Naval Gun Fire Range	74842766	35136	748401.00	2276601.00	0	Projectile	U.S. PROJECTILE, 40-MM, HE, MK 1, MK 2, & MK 3
North Coast	74842777	31943	748499.00	2277799.00	0	20mm Projectile	U.S. PROJECTILE, 20-MM, HE, M97
Kamohio	74852712	40112	748578.00	2271286.00	0	OE Component	BOOSTER
Kamohio	74852712	40111	748501.32	2271298.20	0	Rocket	U.S. WARHEAD, ROCKET, 2.75-IN, SMOKE, WP, M156
Kamohio	74852713	40066	748535.00	2271347.00	0	20mm Projectile	U.S. PROJECTILE, 20-MM, HE, M97
Kamohio	74852713	40064	748515.00	2271311.00	0	Bomb	U.S. BOMB, 25-LB, PRACTICE, MK 76
Kamohio	74852713	40063	748523.00	2271378.00	0	OE Component	U.S. BOMB, IGNITER, MK 273
Kamohio	74852713	40062	748579.06	2271363.50	0	Projectile	U.S. PROJECTILE, 5-IN, ILLUMINATION OR WHITE PHOSPHOROUS, MK 48
Kamohio	74852713	40065	748563.00	2271394.00	0	Rocket	U.S. WARHEAD, ROCKET, 2.75-IN, HE-FRAG, M151
Kamohio	74852714	40091	748513.00	2271416.00	0	20mm Projectile	U.S. PROJECTILE, 20-MM, HE, M97

Data query completed 9/7/04  
Sorted by GMU

UXO Summary  
Tier One and Tier Two UXO-Cleared Areas

Work Area	GMU	Barcode ID	UTMX	UTMY	Depth (Inches)	UXO Type	UXO Nomenclature
Kamohio	74852714	40087	748513.00	2271457.00	0	Bomb	U.S. BOMB, 25-LB, PRACTICE, MK 76
Kamohio	74852714	40088	748506.00	2271492.00	0	Bomb	U.S. BOMB, 25-LB, PRACTICE, MK 76
Kamohio	74852714	40086	748552.00	2271461.00	0	Mortar	U.S. PROJECTILE, 81-MM, HE, M374
Kamohio	74852714	40089	748519.00	2271441.00	0	OE Component	U.S. BOMB, SIGNAL CARTRIDGE, CXU-3/B, MK 4 & MK 5
Kamohio	74852714	40082	748581.24	2271493.60	0	Projectile	U.S. CARTRIDGE, 106-MM, HEAT, M344
Kamohio	74852714	40083	748587.92	2271459.30	0	Projectile	U.S. CARTRIDGE, 106-MM, HEAT, M344
Kamohio	74852714	40084	748583.69	2271457.00	0	Projectile	U.S. CARTRIDGE, 40-MM, HE, M383, M384, & M677
Kamohio	74852714	40090	748524.00	2271413.00	0	Pyrotechnics	SIGNAL, DRIFT, AN-MK4, AN-MK5, AND AN-MK6
Kamohio	74852714	40085	748504.00	2271402.00	0	Rocket	U.S. WARHEAD, ROCKET, 2.75-IN, SMOKE, WP, M156
Kamohio	74852714	40092	748513.00	2271416.00	0	Small Arms	SMALL ARMS
Kamohio	74852715	37936	748595.00	2271595.00	0	20mm Projectile	U.S. PROJECTILE, 20-MM, HE, M97
Kamohio	74852715	37933	748512.00	2271544.00	0	Bomb	U.S. BOMB, 25-LB, PRACTICE, MK 76
Kamohio	74852715	37934	748592.00	2271503.00	0	Bomb	U.S. BOMB, 25-LB, PRACTICE, MK 76
Kamohio	74852715	37935	748527.00	2271536.00	0	Bomb	U.S. BOMB, 25-LB, PRACTICE, MK 76
Kamohio	74852716	37937	748599.00	2271601.00	0	Pyrotechnics	PYROTECHNIC
Kamohio	74852717	41162	748501.00	2271799.00	0	20mm Projectile	U.S. PROJECTILE, 20-MM, HE, M97
Kamohio	74852717	41159	748537.00	2271724.00	0	Bomb	U.S. BOMB, 25-LB, PRACTICE, MK 76
Kamohio	74852717	41160	748507.00	2271785.00	0	Bomb	U.S. BOMB, 25-LB, PRACTICE, MK 76
Kamohio	74852717	41168	748516.00	2271743.00	0	Bomb	U.S. BOMB UNIT, FAE, BLU-73 (CLOUD DETONATOR)
Kamohio	74852717	41167	748533.00	2271771.00	0	OE Component	U.S. BOMB, SIGNAL CARTRIDGE, CXU-3/B, MK 4 & MK 5
Kamohio	74852717	41169	748503.00	2271719.00	0	OE Component	OE COMPONENT, MISCELLANEOUS
Kamohio	74852717	41164	748501.00	2271799.00	0	Propellant	PROPELLANT
Kamohio	74852717	41165	748501.00	2271799.00	0	Raw Explosives	RAW EXPLOSIVES
Kamohio	74852717	41161	748558.00	2271727.00	0	Rocket	U.S. WARHEAD, ROCKET, 2.75-IN, FRAG, MK 1
Kamohio	74852717	41166	748583.00	2271726.00	0	Rocket	U.S. WARHEAD, ROCKET, 2.75-IN, FRAG, MK 1
Kamohio	74852717	41163	748501.00	2271799.00	0	Small Arms	SMALL ARMS
Kamohio	74852718	37908	748599.00	2271801.00	0	20mm Projectile	U.S. PROJECTILE, 20-MM, HE, M97
Kamohio	74852718	41173	748501.00	2271801.00	0	20mm Projectile	U.S. PROJECTILE, 20-MM, HE, M97
Kamohio	74852718	37904	748528.00	2271838.00	0	Bomb	U.S. BOMB, 25-LB, PRACTICE, MK 76
Kamohio	74852718	37905	748514.00	2271876.00	0	Bomb	U.S. BOMB, 25-LB, PRACTICE, MK 76
Kamohio	74852718	41171	748521.00	2271887.00	0	Bomb	U.S. BOMB UNIT, FAE, BLU-73 (CLOUD DETONATOR)
Kamohio	74852718	41179	748543.00	2271853.00	0	Mortar	U.S. PROJECTILE, 60-MM, HE, M49
Kamohio	74852718	41180	748501.00	2271824.00	0	Mortar	U.S. PROJECTILE, 81-MM, HE, M374
Kamohio	74852718	37903	748543.00	2271851.00	0	OE Component	U.S. FUZE, BOMB, NOSE, M103, M139, & M140
Kamohio	74852718	41172	748587.00	2271849.00	0	OE Component	U.S. FUZE, PROJECTILE, PROXIMITY (VT), MK 73
Kamohio	74852718	41181	748562.00	2271824.00	0	Projectile	U.S. CARTRIDGE, 40-MM, HE, M383, M384, & M677
Kamohio	74852718	37906	748599.00	2271801.00	0	Propellant	PROPELLANT
Kamohio	74852718	41175	748501.00	2271801.00	0	Propellant	PROPELLANT
Kamohio	74852718	37907	748599.00	2271801.00	0	Raw Explosives	RAW EXPLOSIVES
Kamohio	74852718	41174	748501.00	2271801.00	0	Raw Explosives	RAW EXPLOSIVES
Kamohio	74852718	41170	748558.00	2271837.00	0	Rocket	U.S. WARHEAD, ROCKET, 2.75-IN, FRAG, MK 1
Kamohio	74852718	41176	748501.00	2271801.00	0	Small Arms	SMALL ARMS
Kamohio	74852719	37403	748501.00	2271901.00	0	20mm Projectile	U.S. PROJECTILE, 20-MM, HE, M97

Data query completed 9/7/04  
Sorted by GMU



UXO Summary  
Tier One and Tier Two UXO-Cleared Areas

Work Area	GMU	Barcode ID	UTMX	UTMY	Depth (Inches)	UXO Type	UXO Nomenclature
Kamohio	74852719	37402	748589.00	2271910.00	0	OE Component	U.S. FUZE, ROCKET, NOSE, PD, M423 & M427
Kamohio	74852719	37405	748501.00	2271901.00	0	Propellant	PROPELLANT
Kamohio	74852719	37404	748501.00	2271901.00	0	Raw Explosives	RAW EXPLOSIVES
Kamohio	74852719	37406	748501.00	2271901.00	0	Small Arms	SMALL ARMS
OBOD	74852720	8638	748498.78	2272099.30	0	20mm Projectile	PROJECTILE, 20-MM (UNKNOWN MK)
OBOD	74852720	10910	748500.17	2272097.10	0	20mm Projectile	PROJECTILE, 20-MM (UNKNOWN MK)
OBOD	74852720	10909	748568.05	2272098.00	0	Bomb	U.S. BOMB, 25-LB, PRACTICE, MK 76
OBOD	74852720	8635	748558.18	2272022.70	10	Mortar	U.S. PROJECTILE, 81-MM, HE, M43
OBOD	74852720	8636	748523.26	2272052.30	14	Projectile	U.S. PROJECTILE, 5-IN, ILLUMINATION OR WHITE PHOSPHOROUS, MK 50
OBOD	74852720	8637	748508.26	2272049.70	15	Projectile	U.S. CARTRIDGE, 105-MM, SMOKE, WP, M60
OBOD	74852720	10908	748597.47	2272002.30	0	Pyrotechnics	U.S. FLARE, AIRCRAFT, PARACHUTE, MK 24
OBOD	74852720	8639	748498.87	2272099.70	0	Small Arms	SMALL ARMS
OBOD	74852720	10911	748499.69	2272097.30	0	Small Arms	SMALL ARMS
Naval Gun Fire Range	74852721	21219	748596.02	2272100.00	0	20mm Projectile	U.S. PROJECTILE, 20-MM, HE, M97
Naval Gun Fire Range	74852721	21220	748552.00	2272190.00	0	Bomb	U.S. BOMB, 25-LB, PRACTICE, MK 76
Naval Gun Fire Range	74852721	14967	748591.00	2272117.00	0	OE Component	U.S. ADAPTER, BOOSTER, TAIL, M102
Naval Gun Fire Range	74852721	21221	748553.37	2272194.30	0	Projectile	U.S. PROJECTILE, 105-MM, HE, M1
Naval Gun Fire Range	74852721	21217	748596.02	2272100.00	0	Propellant	PROPELLANT
Naval Gun Fire Range	74852722	21273	748505.00	2272208.00	0	20mm Projectile	U.S. PROJECTILE, 20-MM, HE, M97
Naval Gun Fire Range	74852722	21275	748510.00	2272202.00	0	Bomb	U.S. BOMB, 25-LB, PRACTICE, MK 76
Naval Gun Fire Range	74852722	21277	748535.00	2272225.00	0	Mortar	U.S. PROJECTILE, 81-MM, HE, M43
Naval Gun Fire Range	74852722	21278	748559.63	2272226.70	0	Projectile	U.S. CARTRIDGE, 40-MM, HE, M383, M384, & M677
Naval Gun Fire Range	74852722	21271	748505.00	2272295.00	0	Propellant	PROPELLANT
Naval Gun Fire Range	74852722	21276	748551.00	2272232.00	0	Pyrotechnics	SIGNAL, DRIFT, AN-MK4, AN-MK5, AND AN-MK6
Naval Gun Fire Range	74852722	21274	748585.00	2272290.00	0	Rocket	U.S. WARHEAD, ROCKET, 2.75-IN, FRAG, MK 1
Naval Gun Fire Range	74852722	21270	748505.00	2272295.00	0	Small Arms	SMALL ARMS
Naval Gun Fire Range	74852723	21247	748500.02	2272300.00	0	20mm Projectile	U.S. PROJECTILE, 20-MM, HE, M97
Naval Gun Fire Range	74852723	21248	748520.00	2272315.00	0	Bomb	U.S. BOMB, 25-LB, PRACTICE, MK 76
Naval Gun Fire Range	74852723	21250	748520.00	2272355.00	0	Mortar	U.S. PROJECTILE, 81-MM, HE, M43
Naval Gun Fire Range	74852723	21245	748521.00	2272355.00	0	OE Component	U.S. FUZE, PROJECTILE, AD, MK 43, MK 54, MK 55, AND MK 89
Naval Gun Fire Range	74852723	21251	748596.14	2272304.80	0	Projectile	U.S. PROJECTILE, 155-MM, SMOKE, WP, M105
Naval Gun Fire Range	74852723	21252	748595.50	2272301.80	0	Projectile	U.S. PROJECTILE, 5-IN, ILLUMINATION OR WHITE PHOSPHOROUS, MK 50
Naval Gun Fire Range	74852723	21244	748500.02	2272300.00	0	Propellant	PROPELLANT
Naval Gun Fire Range	74852723	21249	748585.02	2272300.00	0	Pyrotechnics	U.S. FLARE, AIRCRAFT, PARACHUTE, MK 24
Naval Gun Fire Range	74852723	21246	748500.02	2272300.00	0	Raw Explosives	RAW EXPLOSIVES
Naval Gun Fire Range	74852723	21254	748500.02	2272300.00	0	Rocket	U.S. WARHEAD, ROCKET, 2.75-IN, SMOKE, WP, M156
Naval Gun Fire Range	74852723	21242	748500.02	2272300.00	0	Small Arms	SMALL ARMS
Naval Gun Fire Range	74852724	21287	748595.00	2272495.00	0	20mm Projectile	U.S. PROJECTILE, 20-MM, HE, M97
Naval Gun Fire Range	74852724	21280	748545.00	2272450.00	0	Mortar	U.S. PROJECTILE, 81-MM, HE, M43
Naval Gun Fire Range	74852724	21281	748512.00	2272490.00	0	OE Component	U.S. FUZE, ROCKET, NOSE, PD, M423 & M427
Naval Gun Fire Range	74852724	21279	748582.69	2272446.50	0	Projectile	U.S. CARTRIDGE, 40-MM, HE, M383, M384, & M677
Naval Gun Fire Range	74852724	21284	748595.00	2272495.00	0	Propellant	PROPELLANT
Naval Gun Fire Range	74852724	21282	748590.00	2272480.00	0	Pyrotechnics	SIGNAL, DRIFT, AN-MK4, AN-MK5, AND AN-MK6
Naval Gun Fire Range	74852724	21283	748595.00	2272495.00	0	Raw Explosives	RAW EXPLOSIVES

Data query completed 9/7/04  
Sorted by GMU

UXO Summary  
Tier One and Tier Two UXO-Cleared Areas

Work Area	GMU	Barcode ID	UTMX	UTMY	Depth (Inches)	UXO Type	UXO Nomenclature
Naval Gun Fire Range	74852724	21285	748595.00	2272495.00	0	Small Arms	SMALL ARMS
Naval Gun Fire Range	74852725	26268	748599.00	2272501.00	0	20mm Projectile	U.S. PROJECTILE, 20-MM, HE, M97
Naval Gun Fire Range	74852725	26266	748599.00	2272501.00	0	Bomb	U.S. BOMB, 25-LB, PRACTICE, MK 76
Naval Gun Fire Range	74852725	26259	748508.12	2272509.90	0	Projectile	U.S. CARTRIDGE, 40-MM, HE, M383, M384, & M677
Naval Gun Fire Range	74852725	26260	748524.91	2272553.30	0	Projectile	U.S. PROJECTILE, 5-IN, HE, MK 35
Naval Gun Fire Range	74852725	26261	748547.38	2272536.40	0	Projectile	U.S. PROJECTILE, 5-IN, HE, MK 52
Naval Gun Fire Range	74852725	26262	748514.27	2272551.20	0	Projectile	U.S. PROJECTILE, 5-IN, ILLUMINATION OR WHITE PHOSPHOROUS, MK 48
Naval Gun Fire Range	74852725	26263	748554.64	2272595.30	0	Projectile	U.S. PROJECTILE, 5-IN, HE, MK 41
Naval Gun Fire Range	74852725	26265	748551.00	2272549.00	0	Projectile	U.S. PROJECTILE, 3-IN, AA, MK 27 (HE)
Naval Gun Fire Range	74852725	26267	748599.00	2272501.00	0	Propellant	PROPELLANT
Naval Gun Fire Range	74852725	26264	748504.00	2272576.00	0	Rocket	U.S. WARHEAD, ROCKET, 2.75-IN, FRAG, MK 1
Naval Gun Fire Range	74852726	23475	748501.75	2272698.20	0	20mm Projectile	U.S. PROJECTILE, 20-MM, HE, M97
Naval Gun Fire Range	74852726	23471	748587.49	2272638.60	0	OE Component	U.S. BOMB, IGNITER, MK 273
Naval Gun Fire Range	74852726	23473	748503.29	2272616.60	0	OE Component	U.S. BOMB, IGNITER, WP, M23
Naval Gun Fire Range	74852726	23478	748579.01	2272685.40	0	OE Component	U.S. FUZE, PROJECTILE, PD, MK 30
Naval Gun Fire Range	74852726	23472	748574.13	2272642.90	0	Projectile	U.S. CARTRIDGE, 40-MM, HE, M383, M384, & M677
Naval Gun Fire Range	74852726	23476	748501.84	2272698.50	0	Propellant	PROPELLANT
Naval Gun Fire Range	74852726	23479	748572.46	2272639.90	0	Pyrotechnics	PYROTECHNIC
Naval Gun Fire Range	74852726	23474	748593.15	2272668.60	0	Rocket	U.S. LAUNCHER, ROCKET, LAU-68/A, LAU-68A/A & LAU-131/A
Naval Gun Fire Range	74852726	23480	748500.79	2272601.10	0	Small Arms	SMALL ARMS
K-1 Road	74852727	9108	748571.76	2272814.20	0	20mm Projectile	PROJECTILE, 20-MM (UNKNOWN MK)
K-1 Road	74852727	9109	748571.59	2272814.10	0	Projectile	U.S. PROJECTILE, 3-IN, APHE, MK 29
Naval Gun Fire Range	74852727	23469	748560.49	2272716.80	0	Mortar	U.S. PROJECTILE, 81-MM, HE, M43
Naval Gun Fire Range	74852727	23470	748568.19	2272716.10	0	OE Component	BOOSTER
K-1 Road	74852728	23482	748589.01	2272824.90	0	Bomb	U.S. BOMB, 25-LB, PRACTICE, MK 76
Puu Moiwi	74852728	23483	748501.61	2272802.20	0	20mm Projectile	U.S. PROJECTILE, 20-MM, HE, M97
Puu Moiwi	74852728	23486	748501.25	2272802.20	0	Propellant	PROPELLANT
Puu Moiwi	74852728	23481	748542.61	2272831.20	0	Rocket	U.S. WARHEAD, ROCKET, 2.75-IN, HE-FRAG, M151
Puu Moiwi	74852728	23484	748501.29	2272802.30	0	Small Arms	SMALL ARMS
Puu Moiwi	74852729	23401	748500.76	2272901.20	0	20mm Projectile	U.S. PROJECTILE, 20-MM, HE, M97
Puu Moiwi	74852729	23404	748501.19	2272900.60	0	Propellant	PROPELLANT
Puu Moiwi	74852729	23405	748533.15	2272984.70	0	Rocket	U.S. WARHEAD, ROCKET, 2.75-IN, FRAG, MK 1
Puu Moiwi	74852729	23402	748501.21	2272901.10	0	Small Arms	SMALL ARMS
Puu Moiwi	74852730	32630	748577.00	2273075.00	0	20mm Projectile	U.S. PROJECTILE, 20-MM, HE, M97
Puu Moiwi	74852730	32632	748577.00	2273075.00	0	Propellant	PROPELLANT
Puu Moiwi	74852730	32629	748522.00	2273087.00	0	Pyrotechnics	U.S. FLARE, AIRCRAFT, PARACHUTE, MK45
Puu Moiwi	74852730	32631	748577.00	2273075.00	0	Raw Explosives	RAW EXPLOSIVES
Puu Moiwi	74852731	32646	748576.00	2273157.00	0	20mm Projectile	U.S. PROJECTILE, 20-MM, HE, M97
Puu Moiwi	74852731	32640	748570.39	2273195.10	0	Bomb	U.S. BOMB, 250-LB, GP, AN-M57
Puu Moiwi	74852731	32642	748543.00	2273173.00	0	Bomb	U.S. BOMB, 25-LB, PRACTICE, MK 76
Puu Moiwi	74852731	32639	748596.27	2273138.50	0	OE Component	U.S. BOMB, IGNITER, WP, M23
Puu Moiwi	74852731	32634	748553.71	2273189.20	0	Projectile	U.S. CARTRIDGE, 40-MM, HE, M383, M384, & M677
Puu Moiwi	74852731	32635	748519.87	2273184.40	0	Projectile	U.S. CARTRIDGE, 105-MM, ILLUMINATION, M314
Puu Moiwi	74852731	32636	748512.06	2273171.90	0	Projectile	U.S. PROJECTILE, 5-IN, PRACTICE, MK61
Puu Moiwi	74852731	32637	748512.19	2273129.30	0	Projectile	U.S. PROJECTILE, 5-IN, PRACTICE, MK61
Puu Moiwi	74852731	32638	748542.18	2273135.00	0	Projectile	U.S. CARTRIDGE, 40-MM, HE, M383, M384, & M677

Data query completed 9/7/04  
Sorted by GMU

UXO Summary  
Tier One and Tier Two UXO-Cleared Areas

Work Area	GMU	Barcode ID	UTMX	UTMY	Depth (Inches)	UXO Type	UXO Nomenclature
Puu Moiwi	74852731	32643	748579.21	2273120.70	0	Pyrotechnics	U.S. FLARE, AIRCRAFT, PARACHUTE, MK45
Puu Moiwi	74852731	32641	748563.00	2273189.00	0	Rocket	U.S. WARHEAD, ROCKET, 2.75-IN, HE-FRAG, M151
Puu Moiwi	74852731	32645	748576.00	2273157.00	0	Small Arms	SMALL ARMS
Puu Moiwi	74852732	32458	748510.00	2273222.00	0	20mm Projectile	U.S. PROJECTILE, 20-MM, HE, M97
Puu Moiwi	74852732	41402	748596.00	2273299.00	0	20mm Projectile	U.S. PROJECTILE, 20-MM, HE, M97
Puu Moiwi	74852732	32438	748550.47	2273226.80	0	Bomb	U.S. BOMB, 250-LB, GP, AN-M57
Puu Moiwi	74852732	32439	748563.49	2273238.90	0	Bomb	U.S. BOMB, 250-LB, GPLD, MK 81
Puu Moiwi	74852732	32450	748576.15	2273295.00	0	Bomb	U.S. BOMB, 500-LB, GPLD, MK 82 & BLU-111A/B
Puu Moiwi	74852732	32453	748554.00	2273205.00	0	Bomb	U.S. BOMB, 25-LB, PRACTICE, MK 76
Puu Moiwi	74852732	32455	748561.00	2273220.00	0	Bomb	U.S. BOMB, 25-LB, PRACTICE, MK 76
Puu Moiwi	74852732	32440	748556.29	2273281.30	0	Mortar	U.S. PROJECTILE, 81-MM, HE, M374
Puu Moiwi	74852732	32444	748518.49	2273208.40	0	Mortar	U.S. PROJECTILE, 81-MM, HE, M374
Puu Moiwi	74852732	41401	748534.07	2273292.60	0	Mortar	U.S. CARTRIDGE, 81-MM, SMOKE, WP, M375
Puu Moiwi	74852732	32441	748563.97	2273252.30	0	Projectile	U.S. CARTRIDGE, 40-MM, HE, M383, M384, & M677
Puu Moiwi	74852732	32442	748532.59	2273226.00	0	Projectile	U.S. CARTRIDGE, 40-MM, HE, M383, M384, & M677
Puu Moiwi	74852732	32443	748555.61	2273230.10	0	Projectile	U.S. CARTRIDGE, 40-MM, HE, M383, M384, & M677
Puu Moiwi	74852732	32445	748581.96	2273216.00	0	Projectile	U.S. CARTRIDGE, 40-MM, HE, M383, M384, & M677
Puu Moiwi	74852732	32446	748582.19	2273215.80	0	Projectile	U.S. CARTRIDGE, 40-MM, HE, M383, M384, & M677
Puu Moiwi	74852732	32447	748581.96	2273215.70	0	Projectile	U.S. CARTRIDGE, 40-MM, HE, M383, M384, & M677
Puu Moiwi	74852732	32448	748582.49	2273215.30	0	Projectile	U.S. CARTRIDGE, 40-MM, HE, M383, M384, & M677
Puu Moiwi	74852732	32449	748583.47	2273215.70	0	Projectile	U.S. CARTRIDGE, 40-MM, HE, M383, M384, & M677
Puu Moiwi	74852732	41397	748583.16	2273214.10	0	Projectile	U.S. CARTRIDGE, 40-MM, HE, M383, M384, & M677
Puu Moiwi	74852732	41398	748575.19	2273210.20	0	Projectile	U.S. CARTRIDGE, 40-MM, HE, M383, M384, & M677
Puu Moiwi	74852732	41399	748578.04	2273216.20	0	Projectile	U.S. CARTRIDGE, 40-MM, HE, M383, M384, & M677
Puu Moiwi	74852732	41400	748577.93	2273202.20	0	Projectile	U.S. CARTRIDGE, 40-MM, HE, M383, M384, & M677
Puu Moiwi	74852732	32454	748541.00	2273217.00	0	Propellant	U.S. MOTOR, ROCKET, 2.75-IN, MKS 1, 2, 3, AND 4, AND MK 40
Puu Moiwi	74852732	41404	748596.00	2273299.00	0	Propellant	PROPELLANT
Puu Moiwi	74852732	32451	748530.00	2273223.00	0	Pyrotechnics	SIGNAL, DRIFT, AN-MK4, AN-MK5, AND AN-MK6
Puu Moiwi	74852732	41405	748596.00	2273299.00	0	Raw Explosives	RAW EXPLOSIVES
Puu Moiwi	74852732	32452	748555.00	2273230.00	0	Rocket	U.S. WARHEAD, ROCKET, 2.75-IN, HE-FRAG, M151
Puu Moiwi	74852732	32456	748553.00	2273228.00	0	Rocket	U.S. WARHEAD, ROCKET, 2.75-IN, FRAG, MK 1
Puu Moiwi	74852732	32457	748510.00	2273222.00	0	Small Arms	SMALL ARMS
Puu Moiwi	74852732	41403	748596.00	2273299.00	0	Small Arms	SMALL ARMS
Puu Moiwi	74852733	27147	748501.00	2273301.00	0	20mm Projectile	U.S. PROJECTILE, 20-MM, HE, M97
Puu Moiwi	74852733	27150	748510.00	2273370.00	0	Bomb	U.S. BOMB, 25-LB, PRACTICE, MK 76
Puu Moiwi	74852733	39390	748546.00	2273323.00	0	Bomb	U.S. BOMB, 25-LB, PRACTICE, MK 76
Puu Moiwi	74852733	39391	748578.00	2273352.00	0	Bomb	U.S. BOMB, 25-LB, PRACTICE, MK 76
Puu Moiwi	74852733	27152	748558.32	2273397.80	0	OE Component	U.S. FUZE, PROJECTILE, MT, MK 342
Puu Moiwi	74852733	39392	748532.00	2273368.00	0	OE Component	BRITISH FUZE, PD, N1
Puu Moiwi	74852733	27153	748576.91	2273363.80	0	Projectile	U.S. CARTRIDGE, 40-MM, HE, M383, M384, & M677
Puu Moiwi	74852733	27149	748501.00	2273301.00	0	Propellant	PROPELLANT
Puu Moiwi	74852733	27148	748501.00	2273301.00	0	Small Arms	SMALL ARMS
Puu Moiwi	74852734	27157	748501.00	2273401.00	0	20mm Projectile	U.S. PROJECTILE, 20-MM, HE, M97
Puu Moiwi	74852734	27154	748595.62	2273451.00	0	Projectile	U.S. PROJECTILE, 5-IN, HE, MK 51
Puu Moiwi	74852734	27155	748565.29	2273437.70	0	Projectile	U.S. PROJECTILE, 105-MM, HE, M1
Puu Moiwi	74852734	27156	748533.79	2273460.40	0	Projectile	U.S. CARTRIDGE, 40-MM, HE, M383, M384, & M677
Puu Moiwi	74852734	27158	748501.00	2273401.00	0	Propellant	PROPELLANT

Data query completed 9/7/04  
Sorted by GMU

UXO Summary  
Tier One and Tier Two UXO-Cleared Areas

Work Area	GMU	Barcode ID	UTMX	UTMY	Depth (Inches)	UXO Type	UXO Nomenclature
Puu Moiwi	74852734	27159	748501.00	2273401.00	0	Small Arms	SMALL ARMS
Puu Moiwi	74852735	21072	748500.02	2273500.00	0	20mm Projectile	U.S. PROJECTILE, 20-MM, HE, M97
Puu Moiwi	74852735	21070	748518.00	2273538.00	0	Bomb	U.S. BOMB, 25-LB, PRACTICE, MK 76
Puu Moiwi	74852735	21074	748584.77	2273508.20	0	Projectile	U.S. PROJECTILE, 5-IN, PRACTICE, MK61
Puu Moiwi	74852735	21075	748554.35	2273583.80	0	Projectile	U.S. CARTRIDGE, 40-MM, HE, M383, M384, & M677
Puu Moiwi	74852735	21069	748500.02	2273500.00	0	Propellant	PROPELLANT
Puu Moiwi	74852735	21073	748500.02	2273500.00	0	Raw Explosives	RAW EXPLOSIVES
Puu Moiwi	74852735	21071	748515.00	2273515.00	0	Rocket	U.S. WARHEAD, ROCKET, 2.75-IN, FRAG, MK 1
Puu Moiwi	74852735	21067	748500.02	2273500.00	0	Small Arms	SMALL ARMS
Puu Moiwi	74852736	21372	748500.02	2273699.00	0	20mm Projectile	U.S. PROJECTILE, 20-MM, HE, M97
Puu Moiwi	74852736	21375	748544.56	2273626.60	0	Bomb	U.S. BOMB, 500-LB, GPLD, MK 82 & BLU-111A/B
Puu Moiwi	74852736	21374	748523.36	2273695.60	0	Projectile	U.S. CARTRIDGE, 40-MM, HE, M383, M384, & M677
Puu Moiwi	74852736	21367	748509.00	2273699.00	0	Rocket	U.S. WARHEAD, ROCKET, 2.75-IN, HE-FRAG, M151
Puu Moiwi	74852736	21373	748500.02	2273699.00	0	Small Arms	SMALL ARMS
Puu Moiwi	74852737	21364	748500.02	2273700.00	0	20mm Projectile	U.S. PROJECTILE, 20-MM, HE, M97
Puu Moiwi	74852737	21357	748567.00	2273758.00	0	OE Component	U.S. FUZE, ROCKET, NOSE, PD, M423 & M427
Puu Moiwi	74852737	21356	748548.55	2273796.60	0	Projectile	U.S. CARTRIDGE, 106-MM, HEAT, M344
Puu Moiwi	74852737	21358	748560.94	2273771.60	0	Projectile	U.S. CARTRIDGE, 40-MM, HE, M383, M384, & M677
Puu Moiwi	74852737	21359	748520.25	2273783.60	0	Projectile	U.S. CARTRIDGE, 106-MM, HEAT, M344
Puu Moiwi	74852737	21366	748507.00	2273710.00	0	Projectile	PROJECTILE, 5-IN, HE, MK 49
Puu Moiwi	74852737	21363	748500.02	2273700.00	0	Propellant	PROPELLANT
Puu Moiwi	74852737	21365	748520.00	2273775.00	0	Pyrotechnics	CANDLE MIX
Puu Moiwi	74852737	21360	748560.00	2273770.00	0	Rocket	U.S. WARHEAD, ROCKET, 2.75-IN, FRAG, MK 1
Puu Moiwi	74852737	21362	748544.00	2273738.00	0	Rocket	U.S. WARHEAD, ROCKET, 2.75-IN, FRAG, MK 1
Puu Moiwi	74852738	21348	748522.00	2273819.00	0	Bomb	U.S. BOMB, 25-LB, PRACTICE, MK 76
Puu Moiwi	74852738	21351	748556.25	2273868.50	0	OE Component	FUZE, BD, M530
Puu Moiwi	74852738	21343	748535.00	2273840.00	0	Projectile	U.S. CARTRIDGE, 40-MM, HE, M383, M384, & M677
Puu Moiwi	74852738	21344	748514.00	2273828.00	0	Projectile	U.S. CARTRIDGE, 40-MM, HE, M383, M384, & M677
Puu Moiwi	74852738	21345	748516.00	2273838.00	0	Projectile	U.S. CARTRIDGE, 40-MM, HE, M383, M384, & M677
Puu Moiwi	74852738	21347	748575.00	2273862.00	0	Projectile	U.S. PROJECTILE, 105-MM, HEP-T, M393
Puu Moiwi	74852738	21349	748551.84	2273810.90	0	Projectile	U.S. CARTRIDGE, 106-MM, HEAT, M344
Puu Moiwi	74852738	21350	748580.08	2273856.30	0	Projectile	U.S. PROJECTILE, 5-IN, ILLUMINATION OR WHITE PHOSPHOROUS, MK 48
Puu Moiwi	74852738	21352	748596.95	2273880.20	0	Projectile	U.S. PROJECTILE, 5-IN, HE, MK 61
Puu Moiwi	74852738	21353	748580.00	2273833.00	0	Projectile	U.S. PROJECTILE, 5-IN, SMOKE-PUFF, MK 52
Puu Moiwi	74852738	21354	748535.00	2273872.00	0	Projectile	U.S. CARTRIDGE, 40-MM, HE, M383, M384, & M677
Puu Moiwi	74852738	21355	748557.00	2273857.00	0	Projectile	U.S. PROJECTILE, 105-MM, HEP-T, M393
Naval Gun Fire Range	74852739	21341	748528.12	2274001.90	0	Projectile	U.S. CARTRIDGE, 105-MM, SMOKE, WP, M60
Puu Moiwi	74852739	21334	748500.02	2273900.00	0	20mm Projectile	U.S. PROJECTILE, 20-MM, HE, M97
Puu Moiwi	74852739	21337	748511.68	2273919.30	0	Projectile	U.S. CARTRIDGE, 40-MM, HE, M383, M384, & M677
Puu Moiwi	74852739	21338	748591.37	2273928.70	0	Projectile	U.S. CARTRIDGE, 106-MM, HEAT, M344
Puu Moiwi	74852739	21339	748559.41	2273910.40	0	Projectile	U.S. PROJECTILE, 5-IN, HE, MK 35
Puu Moiwi	74852739	21340	748558.32	2273939.30	0	Projectile	U.S. PROJECTILE, 5-IN, SMOKE-PUFF, MK 52
Puu Moiwi	74852739	21342	748552.00	2273971.00	0	Projectile	U.S. PROJECTILE, 5-IN, ILLUMINATION OR WHITE PHOSPHOROUS, MK 48
Puu Moiwi	74852739	21336	748500.02	2273900.00	0	Raw Explosives	RAW EXPLOSIVES
Naval Gun Fire Range	74852740	20150	748501.00	2274001.00	0	20mm Projectile	U.S. PROJECTILE, 20-MM, HE, M97
Naval Gun Fire Range	74852740	20157	748544.73	2274072.30	0	Bomb	U.S. BOMB, 500-LB, GPLD, MK 82 & BLU-111A/B

Data query completed 9/7/04  
Sorted by GMU

UXO Summary  
Tier One and Tier Two UXO-Cleared Areas

Work Area	GMU	Barcode ID	UTMX	UTMY	Depth (Inches)	UXO Type	UXO Nomenclature
Naval Gun Fire Range	74852740	20155	748525.91	2274081.10	0	Projectile	U.S. CARTRIDGE, 40-MM, HE, M383, M384, & M677
Naval Gun Fire Range	74852740	20156	748521.09	2274084.30	0	Projectile	U.S. CARTRIDGE, 106-MM, HEAT, M344
Naval Gun Fire Range	74852740	20158	748596.12	2274018.30	0	Projectile	U.S. CARTRIDGE, 106-MM, HEAT, M344
Naval Gun Fire Range	74852740	20159	748586.29	2274046.10	0	Projectile	U.S. PROJECTILE, 106-MM, RECOILLESS, HEP-T, M346
Naval Gun Fire Range	74852740	20160	748586.20	2274045.30	0	Projectile	U.S. PROJECTILE, 3-IN, AA, MK 27 (HE)
Naval Gun Fire Range	74852740	20161	748591.92	2274039.40	0	Projectile	U.S. CARTRIDGE, 40-MM, HE, M383, M384, & M677
Naval Gun Fire Range	74852740	20162	748586.73	2274046.90	0	Projectile	U.S. PROJECTILE, 106-MM, RECOILLESS, HEP-T, M346
Naval Gun Fire Range	74852740	20163	748568.41	2274050.50	0	Projectile	U.S. CARTRIDGE, 106-MM, HEAT, M344
Naval Gun Fire Range	74852740	20152	748501.00	2274001.00	0	Small Arms	SMALL ARMS
Naval Gun Fire Range	74852741	20164	748501.00	2274101.00	0	20mm Projectile	U.S. PROJECTILE, 20-MM, HE, M97
Naval Gun Fire Range	74852741	20169	748553.88	2274150.70	0	Projectile	U.S. CARTRIDGE, 106-MM, HEAT, M344
Naval Gun Fire Range	74852741	20170	748554.84	2274149.70	0	Projectile	U.S. CARTRIDGE, 106-MM, HEAT, M344
Naval Gun Fire Range	74852741	20171	748555.63	2274148.60	0	Projectile	U.S. CARTRIDGE, 106-MM, HEAT, M344
Naval Gun Fire Range	74852741	20168	748501.00	2274101.00	0	Propellant	PROPELLANT
Naval Gun Fire Range	74852741	20165	748501.00	2274101.00	0	Small Arms	SMALL ARMS
Naval Gun Fire Range	74852742	20174	748594.00	2274265.00	0	Bomb	U.S. BOMB, 25-LB, PRACTICE, MK 76
Naval Gun Fire Range	74852742	20175	748583.00	2274265.00	0	Bomb	U.S. BOMB, 25-LB, PRACTICE, MK 76
Naval Gun Fire Range	74852742	20176	748536.94	2274242.90	0	Bomb	U.S. BOMB, 500-LB, GPLD, MK 82 & BLU-111A/B
Naval Gun Fire Range	74852742	20177	748571.85	2274218.30	0	Projectile	U.S. PROJECTILE, 5-IN, ILLUMINATION OR WHITE PHOSPHOROUS, MK 48
Naval Gun Fire Range	74852742	20178	748571.31	2274218.20	0	Rocket	U.S. WARHEAD, ROCKET, 2.75-IN, FRAG, MK 1
Naval Gun Fire Range	74852742	20172	748501.00	2274201.00	0	Small Arms	SMALL ARMS
Naval Gun Fire Range	74852743	20179	748501.00	2274301.00	0	20mm Projectile	U.S. PROJECTILE, 20-MM, HE, M97
Naval Gun Fire Range	74852743	20186	748505.04	2274373.70	0	Bomb	U.S. BOMB, 250-LB, GP, AN-M57
Naval Gun Fire Range	74852743	20184	748522.46	2274367.30	0	OE Component	FUZE, BD, M530
Naval Gun Fire Range	74852743	20182	748589.00	2274381.00	0	Projectile	U.S. CARTRIDGE, 40-MM, HE, M383, M384, & M677
Naval Gun Fire Range	74852743	20183	748568.38	2274313.70	0	Projectile	U.S. PROJECTILE, 5-IN, ILLUMINATION OR WHITE PHOSPHOROUS, MK 48
Naval Gun Fire Range	74852743	20185	748521.61	2274367.50	0	Projectile	U.S. PROJECTILE, 5-IN, SMOKE-PUFF, MK 52
Naval Gun Fire Range	74852743	20189	748522.75	2274368.20	0	Projectile	U.S. PROJECTILE, 105-MM, HE, M1
Naval Gun Fire Range	74852743	20180	748501.00	2274301.00	0	Propellant	PROPELLANT
Naval Gun Fire Range	74852744	20187	748501.00	2274401.00	0	20mm Projectile	U.S. PROJECTILE, 20-MM, HE, M97
Naval Gun Fire Range	74852744	20194	748550.00	2274401.00	0	OE Component	U.S. FUZE, PROJECTILE, PD, MK 30
Naval Gun Fire Range	74852744	20195	748553.00	2274406.00	0	OE Component	U.S. FUZE, PROJECTILE, AD, MK 43, MK 54, MK 55, AND MK 89
Naval Gun Fire Range	74852744	20192	748501.00	2274401.00	0	Propellant	PROPELLANT
Naval Gun Fire Range	74852744	20188	748501.00	2274401.00	0	Small Arms	SMALL ARMS
Naval Gun Fire Range	74852745	19558	748536.92	2274574.10	0	Bomb	U.S. BOMB, 250-LB, GP, AN-M57
Naval Gun Fire Range	74852745	19564	748541.77	2274539.50	0	OE Component	U.S. FUZE, PROJECTILE, PD, MK 30
Naval Gun Fire Range	74852745	19559	748538.39	2274591.60	0	Projectile	U.S. PROJECTILE, 5-IN, PRACTICE, MK61
Naval Gun Fire Range	74852745	19560	748508.14	2274539.40	0	Projectile	U.S. PROJECTILE, 5-IN, PRACTICE, MK61
Naval Gun Fire Range	74852745	19561	748561.44	2274569.00	0	Projectile	U.S. PROJECTILE, 5-IN, PRACTICE, MK61
Naval Gun Fire Range	74852745	19562	748571.55	2274531.50	0	Projectile	U.S. PROJECTILE, 5-IN, HE, MK 35
Naval Gun Fire Range	74852745	19563	748524.61	2274518.10	0	Projectile	U.S. PROJECTILE, 5-IN, HE, MK 41
Naval Gun Fire Range	74852745	19565	748583.00	2274577.00	0	Small Arms	SMALL ARMS
Naval Gun Fire Range	74852746	19578	748509.00	2274651.00	0	20mm Projectile	U.S. PROJECTILE, 20-MM, HE, M97

Data query completed 9/7/04  
Sorted by GMU

UXO Summary  
Tier One and Tier Two UXO-Cleared Areas

Work Area	GMU	Barcode ID	UTMX	UTMY	Depth (Inches)	UXO Type	UXO Nomenclature
Naval Gun Fire Range	74852746	19571	748528.66	2274645.10	0	Bomb	U.S. BOMB, 25-LB, PRACTICE, MK 76
Naval Gun Fire Range	74852746	19570	748563.98	2274629.10	0	Mortar	U.S. CARTRIDGE, 81-MM, ILLUMINATION, M301
Naval Gun Fire Range	74852746	19572	748541.82	2274671.40	0	OE Component	U.S. FUZE, PROJECTILE, AD, MK 43, MK 54, MK 55, AND MK 89
Naval Gun Fire Range	74852746	19567	748537.03	2274671.90	0	Projectile	U.S. PROJECTILE, 5-IN, HE, MK 35
Naval Gun Fire Range	74852746	19568	748571.63	2274635.00	0	Projectile	CANADIAN PROJECTILE, 3-IN, HE, MK 33
Naval Gun Fire Range	74852746	19569	748589.66	2274671.80	0	Projectile	U.S. PROJECTILE, 5-IN, PRACTICE, MK61
Naval Gun Fire Range	74852746	19573	748581.04	2274655.30	0	Projectile	U.S. CARTRIDGE, 40-MM, HE, M383, M384, & M677
Naval Gun Fire Range	74852746	19576	748509.00	2274651.00	0	Propellant	PROPELLANT
Naval Gun Fire Range	74852746	19574	748575.19	2274661.10	0	Rocket	U.S. WARHEAD, ROCKET, 2.75-IN, HE-FRAG, M151
Naval Gun Fire Range	74852746	19577	748509.00	2274651.00	0	Small Arms	SMALL ARMS
Naval Gun Fire Range	74852747	19677	748513.86	2274751.10	0	OE Component	BRITISH FUZE, PD, N1
Naval Gun Fire Range	74852747	19676	748565.98	2274734.20	0	Projectile	U.S. PROJECTILE, 5-IN, HE, MK 35
Naval Gun Fire Range	74852747	19678	748556.72	2274776.30	0	Projectile	U.S. PROJECTILE, 5-IN, HE, MK 35
Naval Gun Fire Range	74852747	19679	748519.37	2274771.10	0	Projectile	U.S. PROJECTILE, 5-IN, HE, MK 35
Naval Gun Fire Range	74852747	19680	748501.00	2274701.00	0	Small Arms	SMALL ARMS
Naval Gun Fire Range	74852748	19674	748590.00	2274814.00	0	20mm Projectile	U.S. PROJECTILE, 20-MM, HE, M97
Naval Gun Fire Range	74852748	19666	748590.03	2274817.70	0	Mortar	U.S. CARTRIDGE, 81-MM, ILLUMINATION, M301
Naval Gun Fire Range	74852748	19671	748541.02	2274855.70	0	Mortar	U.S. PROJECTILE, 81-MM, HE, M43
Naval Gun Fire Range	74852748	19672	748537.99	2274868.30	0	OE Component	U.S. FUZE, PROJECTILE OR ROCKET, PD, MK 29
Naval Gun Fire Range	74852748	19667	748591.22	2274821.50	0	Projectile	U.S. PROJECTILE, 5-IN, PRACTICE, MK61
Naval Gun Fire Range	74852748	19668	748575.39	2274815.20	0	Projectile	U.S. PROJECTILE, 5-IN, HE, MK 52
Naval Gun Fire Range	74852748	19669	748544.99	2274803.10	0	Projectile	U.S. PROJECTILE, 5-IN, PRACTICE, MK61
Naval Gun Fire Range	74852748	19670	748547.81	2274865.30	0	Projectile	U.S. PROJECTILE, 5-IN, HE, MK 52
Naval Gun Fire Range	74852748	19675	748590.00	2274814.00	0	Small Arms	SMALL ARMS
Naval Gun Fire Range	74852749	25969	748598.00	2274907.00	0	20mm Projectile	U.S. PROJECTILE, 20-MM, HE, M97
Naval Gun Fire Range	74852749	25963	748508.38	2274941.30	0	OE Component	U.S. FUZE, ROCKET, POINT DETONATING, MK 133 & MK 155
Naval Gun Fire Range	74852749	25966	748587.00	2274990.00	0	OE Component	BOOSTER
Naval Gun Fire Range	74852749	25967	748529.00	2274994.00	0	OE Component	U.S. FUZE, PROJECTILE, AD, MK 43, MK 54, MK 55, AND MK 89
Naval Gun Fire Range	74852749	25968	748514.00	2274995.00	0	OE Component	U.S. FUZE, PROJECTILE OR ROCKET, PD, MK 29
Naval Gun Fire Range	74852749	25962	748574.93	2274912.20	0	Projectile	U.S. PROJECTILE, 5-IN, SMOKE-PUFF, MK 52
Naval Gun Fire Range	74852749	25964	748568.00	2274913.00	0	Projectile	U.S. PROJECTILE, 3-IN, APHE, MK 29
Naval Gun Fire Range	74852749	25965	748593.00	2274968.00	0	Rocket	U.S. WARHEAD, ROCKET, 2.75-IN, HE, M229
Naval Gun Fire Range	74852749	25970	748598.00	2274907.00	0	Small Arms	SMALL ARMS
Naval Gun Fire Range	74852750	19720	748501.00	2275001.00	0	20mm Projectile	U.S. PROJECTILE, 20-MM, HE, M97
Naval Gun Fire Range	74852750	19717	748525.38	2275032.50	0	OE Component	U.S. FUZE, PROJECTILE, BD, MK 19, MK 20, MK 21, MK 28, MK 48, & MK 64
Naval Gun Fire Range	74852750	19718	748536.92	2275045.30	0	OE Component	U.S. FUZE, ROCKET, NOSE, PD, M423 & M427
Naval Gun Fire Range	74852750	19714	748511.96	2275014.90	0	Projectile	U.S. PROJECTILE, 5-IN, PRACTICE, MK61
Naval Gun Fire Range	74852750	19715	748522.63	2275022.00	0	Projectile	U.S. PROJECTILE, 5-IN, PRACTICE, MK61
Naval Gun Fire Range	74852750	19716	748522.69	2275021.90	0	Projectile	CANADIAN PROJECTILE, 3-IN, HE, MK 33
Naval Gun Fire Range	74852750	19721	748501.00	2275001.00	0	Small Arms	SMALL ARMS
Naval Gun Fire Range	74852751	25937	748540.00	2275123.00	0	Rocket	U.S. WARHEAD, ROCKET, 2.75-IN, FRAG, MK 1
Naval Gun Fire Range	74852751	25939	748501.00	2275101.00	0	Small Arms	SMALL ARMS
Naval Gun Fire Range	74852753	25491	748602.86	2275340.10	20	Bomb	U.S. BOMB, 100-LB, GP, AN-M30
Naval Gun Fire Range	74852753	25489	748602.74	2275402.50	0	Mortar	U.S. PROJECTILE, 81-MM, HE, M43

Data query completed 9/7/04  
Sorted by GMU

UXO Summary  
Tier One and Tier Two UXO-Cleared Areas

Work Area	GMU	Barcode ID	UTMX	UTMY	Depth (Inches)	UXO Type	UXO Nomenclature
Naval Gun Fire Range	74852753	25490	748582.42	2275391.90	0	Projectile	U.S. CARTRIDGE, 40-MM, HE, M383, M384, & M677
Naval Gun Fire Range	74852754	25614	748599.00	2275499.00	0	20mm Projectile	U.S. PROJECTILE, 20-MM, HE, M97
Naval Gun Fire Range	74852754	25611	748501.00	2275401.00	0	OE Component	BOOSTER
Naval Gun Fire Range	74852754	25604	748590.37	2275464.90	0	Projectile	U.S. PROJECTILE, 5-IN, PRACTICE, MK61
Naval Gun Fire Range	74852754	25606	748528.91	2275422.40	0	Projectile	U.S. PROJECTILE, 5-IN, HE, MK 52
Naval Gun Fire Range	74852754	25607	748590.81	2275423.10	0	Projectile	U.S. PROJECTILE, 5-IN, PRACTICE, MK61
Naval Gun Fire Range	74852754	25608	748575.00	2275467.00	0	Projectile	U.S. CARTRIDGE, 30-MM, HEI, PGU-13/B
Naval Gun Fire Range	74852754	25605	748570.41	2275480.10	2	Projectile	U.S. CARTRIDGE, 40-MM, HE, M383, M384, & M677
Naval Gun Fire Range	74852754	25609	748520.00	2275435.00	0	Rocket	U.S. WARHEAD, ROCKET, 2.75-IN, HE-FRAG, M151
Naval Gun Fire Range	74852754	25610	748530.00	2275408.00	0	Rocket	U.S. WARHEAD, ROCKET, 2.75-IN, HE, M229
Naval Gun Fire Range	74852754	25613	748599.00	2275499.00	0	Small Arms	SMALL ARMS
Naval Gun Fire Range	74852755	25599	748501.00	2275501.00	0	20mm Projectile	U.S. PROJECTILE, 20-MM, HE, M97
Naval Gun Fire Range	74852755	25594	748519.00	2275548.00	0	Mortar	U.S. PROJECTILE, 4.2-IN, (107-MM), HE, M329
Naval Gun Fire Range	74852755	25595	748501.00	2275501.00	0	OE Component	U.S. BOMB, SIGNAL CARTRIDGE, CXU-3/B, MK 4 & MK 5
Naval Gun Fire Range	74852755	25598	748566.00	2275542.00	0	OE Component	BOOSTER
Naval Gun Fire Range	74852755	25591	748581.22	2275557.50	0	Projectile	U.S. PROJECTILE, 5-IN, PRACTICE, MK61
Naval Gun Fire Range	74852755	25592	748592.26	2275543.40	0	Projectile	U.S. PROJECTILE, 5-IN, PRACTICE, MK61
Naval Gun Fire Range	74852755	25593	748538.97	2275503.20	0	Projectile	U.S. PROJECTILE, 5-IN, SMOKE-PUFF, MK 52
Naval Gun Fire Range	74852755	25596	748575.00	2275527.00	0	Projectile	U.S. PROJECTILE, 3-IN, APHE, MK 29
Naval Gun Fire Range	74852755	25597	748588.00	2275512.00	0	Projectile	U.S. CARTRIDGE, 30-MM, HEI, PGU-13/B
Naval Gun Fire Range	74852755	25600	748501.00	2275501.00	0	Propellant	PROPELLANT
Naval Gun Fire Range	74852755	25603	748501.00	2275501.00	0	Rocket	U.S. WARHEAD, ROCKET, 2.75-IN, HE-FRAG, M151
Naval Gun Fire Range	74852755	25602	748501.00	2275501.00	0	Small Arms	SMALL ARMS
Naval Gun Fire Range	74852756	25566	748555.02	2275679.60	0	Projectile	U.S. PROJECTILE, 5-IN, PRACTICE, MK61
Naval Gun Fire Range	74852756	25568	748501.00	2275601.00	0	Rocket	U.S. WARHEAD, ROCKET, 2.75-IN, HE-FRAG, M151
Naval Gun Fire Range	74852756	25569	748501.00	2275601.00	0	Rocket	U.S. WARHEAD, ROCKET, 2.75-IN, HE-FRAG, M151
Naval Gun Fire Range	74852757	32012	748528.12	2275710.90	0	OE Component	U.S. FUZE, PROJECTILE, PD, M557 & M572
Naval Gun Fire Range	74852757	32019	748540.00	2275738.00	0	OE Component	U.S. FUZE, PROJECTILE, PD, MK 30
Naval Gun Fire Range	74852757	32013	748558.39	2275704.10	0	Projectile	U.S. PROJECTILE, 5-IN, SMOKE-PUFF, MK 52
Naval Gun Fire Range	74852757	32014	748543.03	2275780.70	0	Projectile	U.S. CARTRIDGE, 106-MM, HEAT, M344
Naval Gun Fire Range	74852757	32015	748584.27	2275795.50	0	Projectile	U.S. PROJECTILE, 5-IN, SMOKE-PUFF, MK 52
Naval Gun Fire Range	74852757	32017	748525.00	2275746.00	0	Rocket	U.S. WARHEAD, ROCKET, 2.75-IN, HE, M229
Naval Gun Fire Range	74852758	26968	748525.68	2275884.00	0	Projectile	U.S. PROJECTILE, 5-IN, HE, MK 51
Naval Gun Fire Range	74852758	26969	748527.20	2275882.50	0	Projectile	U.S. PROJECTILE, 5-IN, PRACTICE, MK61
Naval Gun Fire Range	74852758	26970	748550.00	2275848.50	0	Projectile	U.S. PROJECTILE, 105-MM, HE, M1
Naval Gun Fire Range	74852759	26993	748564.00	2275940.00	0	Bomb	U.S. BOMB, 13-LB, PRACTICE, MK 19
Naval Gun Fire Range	74852759	26994	748580.00	2275940.00	0	Bomb	U.S. BOMB, 3-LB, PRACTICE, MK 3, MK 4, MK 5, AN MK 23, & MK 43
Naval Gun Fire Range	74852759	40039	748597.00	2275905.00	0	OE Component	U.S. FUZE, ROCKET, NOSE, PD, M423 & M427
Naval Gun Fire Range	74852760	26977	748501.00	2276001.00	0	20mm Projectile	U.S. PROJECTILE, 20-MM, HE, M97
Naval Gun Fire Range	74852760	26978	748501.00	2276001.00	0	Propellant	PROPELLANT
Naval Gun Fire Range	74852760	26979	748540.00	2276039.00	28	Rocket	U.S. WARHEAD, ROCKET, 2.75-IN, FRAG, MK 1
Naval Gun Fire Range	74852761	32134	748560.00	2276163.00	0	20mm Projectile	U.S. PROJECTILE, 20-MM, HE, M97
Naval Gun Fire Range	74852761	32132	748559.00	2276155.00	0	OE Component	BOOSTER
Naval Gun Fire Range	74852761	32130	748527.00	2276187.00	0	Projectile	U.S. PROJECTILE, 5-IN, HE, MK 35
Naval Gun Fire Range	74852761	32131	748575.00	2276116.00	0	Projectile	U.S. PROJECTILE, 5-IN, PRACTICE, MK61
Naval Gun Fire Range	74852762	32152	748575.00	2276235.00	0	Projectile	U.S. PROJECTILE, 5-IN, HE, MK 51

Data query completed 9/7/04  
Sorted by GMU

UXO Summary  
Tier One and Tier Two UXO-Cleared Areas

Work Area	GMU	Barcode ID	UTMX	UTMY	Depth (Inches)	UXO Type	UXO Nomenclature
Naval Gun Fire Range	74852762	32153	748590.00	2276265.00	0	Projectile	U.S. PROJECTILE, 5-IN, HE, MK 61
Naval Gun Fire Range	74852763	32087	748588.00	2276370.00	0	20mm Projectile	U.S. PROJECTILE, 20-MM, HE, M97
Naval Gun Fire Range	74852763	32086	748568.00	2276321.00	0	OE Component	BOOSTER
Naval Gun Fire Range	74852763	32083	748541.00	2276399.00	0	Projectile	U.S. PROJECTILE, 5-IN, SMOKE-PUFF, MK 52
Naval Gun Fire Range	74852763	32084	748511.00	2276336.00	0	Projectile	U.S. PROJECTILE, 5-IN, SMOKE-PUFF, MK 52
Naval Gun Fire Range	74852763	32085	748549.00	2276374.00	0	Projectile	U.S. PROJECTILE, 40-MM, HE, MK 1, MK 2, & MK 3
Naval Gun Fire Range	74852764	32088	748519.00	2276472.00	0	Projectile	U.S. PROJECTILE, 105-MM, HE, M1
Naval Gun Fire Range	74852764	32089	748541.00	2276415.00	0	Projectile	U.S. CARTRIDGE, 30-MM, HEI, PGU-13/B
Naval Gun Fire Range	74852765	32093	748569.00	2276560.00	0	20mm Projectile	U.S. PROJECTILE, 20-MM, HE, M97
Naval Gun Fire Range	74852765	32092	748569.00	2276597.00	0	OE Component	U.S. FUZE, PROJECTILE, PD, MK 30
Naval Gun Fire Range	74852765	32091	748569.00	2276597.00	0	Propellant	U.S. MOTOR, ROCKET, 2.75-IN, MKS 1, 2, 3, AND 4, AND MK 40
Naval Gun Fire Range	74852765	32090	748505.67	2276550.10	0	Rocket	U.S. WARHEAD, ROCKET, 5.0-IN, HE, MK 6
Naval Gun Fire Range	74852766	32094	748599.00	2276666.00	0	OE Component	U.S. FUZE, PROJECTILE, AD, MK 43, MK 54, MK 55, AND MK 89
North Coast	74852776	31941	748501.00	2277601.00	0	20mm Projectile	U.S. PROJECTILE, 20-MM, HE, M97
North Coast	74852776	31942	748520.50	2277666.80	0	Bomb	U.S. BOMB, 500-LB, DEMOLITION, HE, AN-M43 & AN-M64
North Coast	74852776	31940	748501.00	2277601.00	0	Small Arms	SMALL ARMS
North Coast	74852777	31944	748501.23	2277799.80	0	Rocket	U.S. WARHEAD, ROCKET, 2.75-IN, FRAG, MK 1
Kamohio	74862712	41533	748641.37	2271226.20	0	Bomb	U.S. BOMB, 500-LB, DEMOLITION, HE, AN-M43 & AN-M64
Kamohio	74862712	41535	748627.09	2271244.10	0	Bomb	U.S. BOMB, 25-LB, PRACTICE, MK 76
Kamohio	74862712	41536	748604.18	2271274.30	0	Bomb	U.S. BOMB, 500-LB, GPLD, MK 82 & BLU-111A/B
Kamohio	74862712	41531	748671.39	2271281.60	0	Projectile	U.S. PROJECTILE, 5-IN, HE, MK 35
Kamohio	74862712	41534	748621.64	2271246.30	0	Projectile	U.S. PROJECTILE, 155-MM, SMOKE, WP, M105
Kamohio	74862712	41532	748654.13	2271251.90	0	Pyrotechnics	U.S. FLARE, AIRCRAFT, PARACHUTE, LUU-2/B
Kamohio	74862713	41530	748637.00	2271366.00	0	20mm Projectile	U.S. PROJECTILE, 20-MM, HE, M97
Kamohio	74862713	41528	748637.00	2271371.00	0	Bomb	U.S. BOMB, 25-LB, PRACTICE, MK 76
Kamohio	74862713	41529	748637.42	2271366.40	0	Bomb	U.S. BOMB, 500-LB, GPLD, MK 82 & BLU-111A/B
Kamohio	74862713	41526	748696.21	2271362.40	0	Projectile	U.S. CARTRIDGE, 106-MM, HEAT, M344
Kamohio	74862713	41527	748674.34	2271388.20	0	Projectile	U.S. PROJECTILE, 5-IN, ILLUMINATION, MK 30
Kamohio	74862714	39775	748675.00	2271462.00	0	20mm Projectile	U.S. PROJECTILE, 20-MM, HE, M97
Kamohio	74862714	39778	748633.00	2271445.00	0	Mortar	U.S. CARTRIDGE, 81-MM, ILLUMINATION, M301
Kamohio	74862714	39777	748645.00	2271495.00	0	OE Component	U.S. FUZE, PROJECTILE, PD, MK 30
Kamohio	74862714	39773	748689.39	2271444.30	0	Pyrotechnics	U.S. FLARE, AIRCRAFT, PARACHUTE, MK 24
Kamohio	74862714	39774	748675.00	2271462.00	0	Pyrotechnics	PYROTECHNIC
Kamohio	74862714	39779	748675.00	2271462.00	0	Raw Explosives	RAW EXPLOSIVES
Kamohio	74862714	39776	748675.00	2271462.00	0	Small Arms	SMALL ARMS
Kamohio	74862715	37931	748607.00	2271597.00	0	20mm Projectile	U.S. PROJECTILE, 20-MM, HE, M97
Kamohio	74862715	37930	748687.00	2271507.00	0	OE Component	U.S. FUZE, ROCKET, NOSE, PD, M423 & M427
Kamohio	74862715	37929	748655.41	2271599.40	0	Projectile	U.S. CARTRIDGE, 106-MM, HEAT, M344
Kamohio	74862715	37932	748607.00	2271597.00	0	Pyrotechnics	PYROTECHNIC
Kamohio	74862716	37938	748695.00	2271695.00	0	20mm Projectile	U.S. PROJECTILE, 20-MM, HE, M97
Kamohio	74862717	37415	748601.00	2271701.00	0	20mm Projectile	U.S. PROJECTILE, 20-MM, HE, M97
Kamohio	74862717	37412	748606.00	2271742.00	0	Mortar	U.S. PROJECTILE, 81-MM, HE, M374
Kamohio	74862717	37416	748612.00	2271751.00	0	OE Component	U.S. FUZE, BOMB, NOSE, MK 219, MK 19, & MK XIX

Data query completed 9/7/04  
Sorted by GMU



UXO Summary  
Tier One and Tier Two UXO-Cleared Areas

Work Area	GMU	Barcode ID	UTMX	UTMY	Depth (Inches)	UXO Type	UXO Nomenclature
Kamohio	74862717	37909	748692.00	2271793.00	0	OE Component	U.S. BOMB, IGNITER, WP, M23
Kamohio	74862717	37411	748601.00	2271738.00	0	Projectile	U.S. PROJECTILE, 5-IN, ILLUMINATION OR WHITE PHOSPHOROUS, MK 48
Kamohio	74862717	37413	748601.00	2271701.00	0	Raw Explosives	RAW EXPLOSIVES
Kamohio	74862717	37417	748668.00	2271782.00	0	Rocket	U.S. WARHEAD, ROCKET, 2.75-IN, FRAG, MK 1
Kamohio	74862717	37414	748601.00	2271701.00	0	Small Arms	SMALL ARMS
Kamohio	74862718	37426	748646.00	2271813.00	0	20mm Projectile	U.S. PROJECTILE, 20-MM, HE, M97
Kamohio	74862718	37419	748663.00	2271841.00	0	OE Component	FUZE, ROCKET, M434
Kamohio	74862718	37421	748658.00	2271882.00	0	OE Component	U.S. FUZE, PROJECTILE, PROXIMITY (VT), MK 73
Kamohio	74862718	37422	748664.00	2271875.00	0	OE Component	U.S. BOMB, SIGNAL CARTRIDGE, CXU-3/B, MK 4 & MK 5
Kamohio	74862718	37420	748657.00	2271849.00	0	Projectile	U.S. CARTRIDGE, 30-MM, HEI, PGU-13/B
Kamohio	74862718	37424	748646.00	2271811.00	0	Propellant	PROPELLANT
Kamohio	74862718	37427	748646.00	2271813.00	0	Pyrotechnics	PYROTECHNIC
Kamohio	74862718	37423	748646.00	2271813.00	0	Raw Explosives	RAW EXPLOSIVES
Kamohio	74862718	37418	748632.00	2271824.00	0	Rocket	U.S. WARHEAD, ROCKET, 2.75-IN, SMOKE, WP, M156
Kamohio	74862718	37425	748646.00	2271813.00	0	Small Arms	SMALL ARMS
Kamohio	74862719	37407	748699.00	2271999.00	0	20mm Projectile	U.S. PROJECTILE, 20-MM, HE, M97
Kamohio	74862720	13348	748596.80	2271998.20	0	20mm Projectile	U.S. PROJECTILE, 20-MM, HE, M97
Kamohio	74862720	15108	748699.13	2271999.70	0	20mm Projectile	PROJECTILE, 20-MM (UNKNOWN MK)
OBOD	74862720	8058	748600.98	2272000.70	0	20mm Projectile	PROJECTILE, 20-MM (UNKNOWN MK)
OBOD	74862720	8607	748606.48	2272063.10	0	20mm Projectile	PROJECTILE, 20-MM (UNKNOWN MK)
OBOD	74862720	8613	748627.95	2272067.30	12	Bomb	U.S. BOMB, 500-LB, GPLD, MK 82 & BLU-111A/B
OBOD	74862720	15110	748673.82	2272051.20	22	Bomb	U.S. BOMB, 25-LB, PRACTICE, MK 76
OBOD	74862720	18218	748660.16	2272084.40	36	Bomb	U.S. BOMB, 600-LB, DEMOLITION, MK 1
OBOD	74862720	8061	748678.75	2272031.40	0	OE Component	BOMB, IGNITER, MK 343
OBOD	74862720	8060	748601.19	2272000.10	0	Raw Explosives	RAW EXPLOSIVES
OBOD	74862720	18219	748661.57	2272043.00	0	Rocket	U.S. WARHEAD, ROCKET, 2.75-IN, SMOKE, WP, M156
OBOD	74862720	8059	748601.21	2272000.40	0	Small Arms	SMALL ARMS
OBOD	74862720	8608	748606.77	2272062.90	0	Small Arms	SMALL ARMS
Naval Gun Fire Range	74862721	8723	748602.12	2272101.20	0	20mm Projectile	PROJECTILE, 20-MM (UNKNOWN MK)
Naval Gun Fire Range	74862721	21216	748636.27	2272182.70	0	Projectile	U.S. PROJECTILE, 5-IN, ILLUMINATION OR WHITE PHOSPHOROUS, MK 48
Naval Gun Fire Range	74862721	8722	748601.97	2272101.30	0	Propellant	PROPELLANT
Naval Gun Fire Range	74862721	21213	748600.02	2272100.00	0	Propellant	PROPELLANT
Naval Gun Fire Range	74862721	21215	748690.00	2272110.00	0	Rocket	U.S. WARHEAD, ROCKET, 2.75-IN, HE-FRAG, M151
Naval Gun Fire Range	74862721	8724	748602.27	2272101.40	0	Small Arms	SMALL ARMS
Naval Gun Fire Range	74862721	21212	748600.02	2272100.00	0	Small Arms	SMALL ARMS
Naval Gun Fire Range	74862722	23522	748601.81	2272299.00	0	20mm Projectile	U.S. PROJECTILE, 20-MM, HE, M97
Naval Gun Fire Range	74862722	23518	748645.00	2272215.00	0	Bomb	U.S. BOMB, 25-LB, PRACTICE, MK 76
Naval Gun Fire Range	74862722	23519	748612.00	2272265.00	0	Bomb	U.S. BOMB, 25-LB, PRACTICE, MK 76
Naval Gun Fire Range	74862722	23520	748632.00	2272270.00	0	Bomb	U.S. BOMB, 25-LB, PRACTICE, MK 76
Naval Gun Fire Range	74862722	23525	748661.74	2272293.10	0	OE Component	U.S. FUZE, BOMB, AN-M173 & M918
Naval Gun Fire Range	74862722	23517	748633.00	2272295.00	0	Pyrotechnics	SIGNAL, DRIFT, AN-MK4, AN-MK5, AND AN-MK6
Naval Gun Fire Range	74862722	23521	748682.00	2272270.00	0	Pyrotechnics	U.S. FLARE, AIRCRAFT, PARACHUTE, MK45
Naval Gun Fire Range	74862722	23523	748600.96	2272299.20	0	Small Arms	SMALL ARMS

Data query completed 9/7/04  
Sorted by GMU

UXO Summary  
Tier One and Tier Two UXO-Cleared Areas

Work Area	GMU	Barcode ID	UTMX	UTMY	Depth (Inches)	UXO Type	UXO Nomenclature
Naval Gun Fire Range	74862723	23533	748601.00	2272399.00	0	20mm Projectile	U.S. PROJECTILE, 20-MM, HE, M97
Naval Gun Fire Range	74862723	23528	748612.00	2272345.00	0	Bomb	U.S. BOMB, 25-LB, PRACTICE, MK 76
Naval Gun Fire Range	74862723	23527	748695.00	2272315.00	0	OE Component	OE COMPONENT, MISCELLANEOUS
Naval Gun Fire Range	74862723	23526	748676.00	2272330.00	0	Projectile	U.S. CARTRIDGE, 30-MM, HEI, PGU-13/B
Naval Gun Fire Range	74862723	23532	748601.00	2272398.00	0	Propellant	PROPELLANT
Naval Gun Fire Range	74862723	23530	748600.02	2272398.00	0	Raw Explosives	RAW EXPLOSIVES
Naval Gun Fire Range	74862723	23529	748600.02	2272397.00	0	Small Arms	SMALL ARMS
Naval Gun Fire Range	74862724	23597	748699.00	2272495.00	0	20mm Projectile	U.S. PROJECTILE, 20-MM, HE, M97
Naval Gun Fire Range	74862724	23616	748695.00	2272480.00	0	Bomb	U.S. BOMB, 3-LB, PRACTICE, MK 3, MK 4, MK 5, AN- MK 23, & MK 43
Naval Gun Fire Range	74862724	23617	748695.00	2272480.00	0	Bomb	U.S. BOMB UNIT, FAE, BLU-73 (CLOUD DETONATOR)
Naval Gun Fire Range	74862724	23618	748695.00	2272480.00	0	Bomb	U.S. BOMB, 25-LB, PRACTICE, MK 76
Naval Gun Fire Range	74862724	23619	748695.00	2272480.00	0	Bomb	U.S. BOMB, 25-LB, PRACTICE, MK 76
Naval Gun Fire Range	74862724	23610	748695.00	2272480.00	0	Mortar	U.S. CARTRIDGE, 81-MM, ILLUMINATION, M301
Naval Gun Fire Range	74862724	23611	748695.00	2272480.00	0	Mortar	U.S. PROJECTILE, 81-MM, HE, M43
Naval Gun Fire Range	74862724	23646	748608.72	2272455.60	0	Mortar	U.S. PROJECTILE, 60-MM, HE, M49
Naval Gun Fire Range	74862724	23609	748695.00	2272480.00	0	OE Component	BURSTER TUBE
Naval Gun Fire Range	74862724	23628	748699.00	2272499.00	0	OE Component	BURSTER TUBE
Naval Gun Fire Range	74862724	23615	748695.00	2272480.00	0	Projectile	U.S. CARTRIDGE, 30-MM, HEI, PGU-13/B
Naval Gun Fire Range	74862724	23629	748695.00	2272480.00	0	Projectile	U.S. PROJECTILE, 5-IN, HE, MK 61
Naval Gun Fire Range	74862724	23630	748695.00	2272480.00	0	Projectile	U.S. PROJECTILE, 5-IN, HE, MK 61
Naval Gun Fire Range	74862724	23631	748695.00	2272480.00	0	Projectile	U.S. PROJECTILE, 5-IN, PRACTICE, MK61
Naval Gun Fire Range	74862724	23632	748695.00	2272480.00	0	Projectile	U.S. PROJECTILE, 5-IN, PRACTICE, MK61
Naval Gun Fire Range	74862724	23633	748695.00	2272480.00	0	Projectile	U.S. PROJECTILE, 5-IN, HE, MK 61
Naval Gun Fire Range	74862724	23634	748695.00	2272480.00	0	Projectile	U.S. PROJECTILE, 5-IN, PRACTICE, MK61
Naval Gun Fire Range	74862724	23635	748695.00	2272480.00	0	Projectile	U.S. PROJECTILE, 5-IN, HE, MK 61
Naval Gun Fire Range	74862724	23636	748695.00	2272480.00	0	Projectile	U.S. PROJECTILE, 5-IN, HE, MK 61
Naval Gun Fire Range	74862724	23637	748695.00	2272480.00	0	Projectile	U.S. PROJECTILE, 5-IN, HE, MK 61
Naval Gun Fire Range	74862724	23638	748695.00	2272480.00	0	Projectile	U.S. PROJECTILE, 5-IN, PRACTICE, MK61
Naval Gun Fire Range	74862724	23639	748695.00	2272480.00	0	Projectile	U.S. PROJECTILE, 5-IN, HE, MK 61
Naval Gun Fire Range	74862724	23640	748695.00	2272480.00	0	Projectile	U.S. PROJECTILE, 5-IN, HE, MK 61
Naval Gun Fire Range	74862724	23641	748695.00	2272480.00	0	Projectile	U.S. PROJECTILE, 5-IN, SMOKE-PUFF, MK 52
Naval Gun Fire Range	74862724	23642	748695.00	2272480.00	0	Projectile	U.S. PROJECTILE, 5-IN, PRACTICE, MK61
Naval Gun Fire Range	74862724	23643	748692.59	2272444.10	0	Projectile	U.S. CARTRIDGE, 40-MM, HE, M383, M384, & M677
Naval Gun Fire Range	74862724	23644	748664.48	2272430.80	0	Projectile	U.S. CARTRIDGE, 40-MM, HE, M383, M384, & M677
Naval Gun Fire Range	74862724	23645	748634.96	2272444.40	0	Projectile	U.S. CARTRIDGE, 40-MM, HE, M383, M384, & M677
Naval Gun Fire Range	74862724	23607	748695.00	2272480.00	0	Propellant	U.S. MOTOR, ROCKET, 2.75-IN, MKS 1, 2, 3, AND 4, AND MK 40
Naval Gun Fire Range	74862724	23608	748695.00	2272480.00	0	Propellant	U.S. MOTOR, ROCKET, 2.75-IN, MKS 1, 2, 3, AND 4, AND MK 40
Naval Gun Fire Range	74862724	23622	748699.00	2272499.00	0	Propellant	U.S. MOTOR, ROCKET, 2.75-IN, MKS 1, 2, 3, AND 4, AND MK 40
Naval Gun Fire Range	74862724	23623	748699.00	2272499.00	0	Propellant	U.S. MOTOR, ROCKET, 2.75-IN, MKS 1, 2, 3, AND 4, AND MK 40
Naval Gun Fire Range	74862724	23624	748699.00	2272499.00	0	Propellant	U.S. MOTOR, ROCKET, 2.75-IN, MKS 1, 2, 3, AND 4, AND MK 40

Data query completed 9/7/04  
Sorted by GMU

UXO Summary  
Tier One and Tier Two UXO-Cleared Areas

Work Area	GMU	Barcode ID	UTMX	UTMY	Depth (Inches)	UXO Type	UXO Nomenclature
Naval Gun Fire Range	74862724	23625	748699.00	2272499.00	0	Propellant	U.S. MOTOR, ROCKET, 2.75-IN, MKS 1, 2, 3, AND 4, AND MK 40
Naval Gun Fire Range	74862724	23626	748699.00	2272499.00	0	Propellant	U.S. MOTOR, ROCKET, 2.75-IN, MKS 1, 2, 3, AND 4, AND MK 40
Naval Gun Fire Range	74862724	23627	748699.00	2272499.00	0	Propellant	U.S. MOTOR, ROCKET, 2.75-IN, MKS 1, 2, 3, AND 4, AND MK 40
Naval Gun Fire Range	74862724	23599	748699.00	2272480.00	0	Pyrotechnics	U.S. FLARE, AIRCRAFT, PARACHUTE, MK 24
Naval Gun Fire Range	74862724	23600	748695.00	2272480.00	0	Pyrotechnics	U.S. FLARE, AIRCRAFT, PARACHUTE, MK 24
Naval Gun Fire Range	74862724	23601	748695.00	2272480.00	0	Pyrotechnics	U.S. FLARE, AIRCRAFT, PARACHUTE, MK 24
Naval Gun Fire Range	74862724	23602	748695.00	2272480.00	0	Pyrotechnics	U.S. FLARE, AIRCRAFT, PARACHUTE, MK 24
Naval Gun Fire Range	74862724	23603	748695.00	2272480.00	0	Pyrotechnics	U.S. FLARE, AIRCRAFT, PARACHUTE, MK 24
Naval Gun Fire Range	74862724	23604	748695.00	2272480.00	0	Pyrotechnics	SIGNAL, DRIFT, AN-MK4, AN-MK5, AND AN-MK6
Naval Gun Fire Range	74862724	23605	748695.00	2272480.00	0	Pyrotechnics	SIGNAL, DRIFT, AN-MK4, AN-MK5, AND AN-MK6
Naval Gun Fire Range	74862724	23612	748695.00	2272480.00	0	Rocket	U.S. WARHEAD, ROCKET, 2.75-IN, HE-FRAG, M151
Naval Gun Fire Range	74862724	23613	748695.00	2272480.00	0	Rocket	U.S. WARHEAD, ROCKET, 2.75-IN, HE-FRAG, M151
Naval Gun Fire Range	74862724	23614	748695.00	2272480.00	0	Rocket	U.S. WARHEAD, ROCKET, 2.75-IN, HE-FRAG, M151
Naval Gun Fire Range	74862724	23620	748695.00	2272480.00	0	Rocket	U.S. WARHEAD, ROCKET, 2.75-IN, HE-FRAG, M151
Naval Gun Fire Range	74862724	23621	748695.00	2272480.00	0	Rocket	U.S. WARHEAD, ROCKET, 2.75-IN, FRAG, MK 1
Naval Gun Fire Range	74862724	23598	748699.00	2272495.00	0	Small Arms	SMALL ARMS
Naval Gun Fire Range	74862725	23653	748601.00	2272501.00	0	20mm Projectile	U.S. PROJECTILE, 20-MM, HE, M97
Naval Gun Fire Range	74862725	23651	748612.00	2272542.00	0	Bomb	U.S. BOMB, 25-LB, PRACTICE, MK 76
Naval Gun Fire Range	74862725	23647	748687.29	2272514.40	0	Projectile	U.S. CARTRIDGE, 40-MM, HE, M383, M384, & M677
Naval Gun Fire Range	74862725	23648	748692.81	2272558.20	0	Projectile	U.S. PROJECTILE, 5-IN, ILLUMINATION OR WHITE PHOSPHOROUS, MK 50
Naval Gun Fire Range	74862725	23649	748658.31	2272587.60	0	Projectile	U.S. PROJECTILE, 5-IN, ILLUMINATION OR WHITE PHOSPHOROUS, MK 48
Naval Gun Fire Range	74862725	23650	748680.00	2272515.00	0	Projectile	U.S. CARTRIDGE, 40-MM, HE, M383, M384, & M677
Naval Gun Fire Range	74862725	23655	748601.00	2272501.00	0	Propellant	PROPELLANT
Naval Gun Fire Range	74862725	23657	748601.00	2272501.00	0	Propellant	U.S. MOTOR, ROCKET, 2.75-IN, MKS 1, 2, 3, AND 4, AND MK 40
Naval Gun Fire Range	74862725	23652	748601.00	2272501.00	0	Pyrotechnics	PYROTECHNIC
Naval Gun Fire Range	74862725	23654	748601.00	2272501.00	0	Raw Explosives	RAW EXPLOSIVES
Naval Gun Fire Range	74862725	23656	748601.00	2272501.00	0	Small Arms	SMALL ARMS
Naval Gun Fire Range	74862726	23664	748699.00	2272605.00	0	20mm Projectile	U.S. PROJECTILE, 20-MM, HE, M97
Naval Gun Fire Range	74862726	23660	748670.00	2272620.00	0	Bomb	U.S. BOMB, 25-LB, PRACTICE, MK 76
Naval Gun Fire Range	74862726	23661	748619.00	2272631.00	0	Bomb	U.S. BOMB, 25-LB, PRACTICE, MK 76
Naval Gun Fire Range	74862726	23662	748677.00	2272675.00	0	Bomb	U.S. BOMB, 25-LB, PRACTICE, MK 76
Naval Gun Fire Range	74862726	23663	748667.00	2272675.00	0	Bomb	U.S. BOMB, 25-LB, PRACTICE, MK 76
Naval Gun Fire Range	74862726	23658	748669.41	2272633.80	0	Projectile	U.S. CARTRIDGE, 40-MM, HE, M383, M384, & M677
Naval Gun Fire Range	74862726	23659	748681.25	2272648.30	0	Projectile	U.S. CARTRIDGE, 40-MM, HE, M383, M384, & M677
Naval Gun Fire Range	74862726	23666	748699.00	2272605.00	0	Propellant	PROPELLANT
Naval Gun Fire Range	74862726	23667	748699.00	2272605.00	0	Pyrotechnics	PYROTECHNIC
Naval Gun Fire Range	74862726	23665	748699.00	2272605.00	0	Small Arms	SMALL ARMS
Naval Gun Fire Range	74862727	19287	748601.00	2272799.00	0	20mm Projectile	U.S. PROJECTILE, 20-MM, HE, M97
Naval Gun Fire Range	74862727	19289	748601.00	2272799.00	0	OE Component	U.S. FUZE, PROJECTILE, PD, MK 30
Naval Gun Fire Range	74862727	19288	748601.00	2272799.00	0	Small Arms	SMALL ARMS
K-1 Road	74862728	7132	748697.98	2272801.00	0	20mm Projectile	U.S. PROJECTILE, 20-MM, HE, M97
K-1 Road	74862728	23461	748698.79	2272801.10	0	20mm Projectile	U.S. PROJECTILE, 20-MM, HE, M97

Data query completed 9/7/04  
Sorted by GMU

UXO Summary  
Tier One and Tier Two UXO-Cleared Areas

Work Area	GMU	Barcode ID	UTMX	UTMY	Depth (Inches)	UXO Type	UXO Nomenclature
K-1 Road	74862728	23462	748699.14	2272800.80	0	Projectile	U.S. CARTRIDGE, 30-MM, HEI, PGU-13/B
Naval Gun Fire Range	74862728	7268	748636.17	2272803.10	0	20mm Projectile	PROJECTILE, 20-MM (UNKNOWN MK)
Naval Gun Fire Range	74862728	9094	748677.36	2272800.00	0	20mm Projectile	PROJECTILE, 20-MM (UNKNOWN MK)
Puu Moiwi	74862728	23460	748621.87	2272890.20	0	Bomb	U.S. BOMB, 500-LB, GPLD, MK 82 & BLU-111A/B
Puu Moiwi	74862729	23409	748600.39	2272911.00	0	20mm Projectile	U.S. PROJECTILE, 20-MM, HE, M97
Puu Moiwi	74862729	23408	748658.33	2272957.40	0	Bomb	U.S. BOMB, 25-LB, PRACTICE, MK 76
Puu Moiwi	74862729	23406	748641.97	2272944.50	0	OE Component	U.S. BOMB, IGNITER, MK 273
Puu Moiwi	74862729	23407	748693.21	2272997.00	0	OE Component	U.S. FUZE, PROJECTILE, AD, MK 43, MK 54, MK 55, AND MK 89
Puu Moiwi	74862730	32434	748630.00	2273095.00	0	20mm Projectile	U.S. PROJECTILE, 20-MM, HE, M97
Puu Moiwi	74862730	32432	748677.38	2273013.50	0	Bomb	U.S. BOMB, 500-LB, GPLD, MK 82 & BLU-111A/B
Puu Moiwi	74862730	32427	748676.29	2273054.70	0	Mortar	U.S. CARTRIDGE, 81-MM, SMOKE, WP, M375
Puu Moiwi	74862730	32431	748685.16	2273019.50	0	Mortar	U.S. CARTRIDGE, 81-MM, SMOKE, WP, M375
Puu Moiwi	74862730	32423	748603.47	2273049.00	0	OE Component	U.S. BOMB, IGNITER, MK 273
Puu Moiwi	74862730	32424	748618.54	2273068.00	0	OE Component	U.S. FUZE, BOMB, AN-M173 & M918
Puu Moiwi	74862730	32425	748663.07	2273012.20	0	Projectile	U.S. PROJECTILE, 106-MM, RECOILLESS, HEP-T, M346
Puu Moiwi	74862730	32426	748664.87	2273029.30	0	Projectile	U.S. PROJECTILE, 105-MM, HE, M1
Puu Moiwi	74862730	32428	748659.75	2273084.00	0	Projectile	U.S. CARTRIDGE, 105-MM, ILLUMINATION, M314
Puu Moiwi	74862730	32429	748670.07	2273085.40	0	Projectile	U.S. PROJECTILE, 105-MM, HE, M1
Puu Moiwi	74862730	32430	748680.24	2273093.20	0	Projectile	U.S. PROJECTILE, 5-IN, PRACTICE, MK61
Puu Moiwi	74862730	32436	748630.00	2273095.00	0	Propellant	PROPELLANT
Puu Moiwi	74862730	32437	748630.00	2273095.00	0	Raw Explosives	RAW EXPLOSIVES
Puu Moiwi	74862730	32433	748698.00	2273027.00	0	Rocket	U.S. WARHEAD, ROCKET, 2.75-IN, HE-FRAG, M151
Puu Moiwi	74862731	32210	748675.00	2273165.00	0	20mm Projectile	U.S. PROJECTILE, 20-MM, HE, M97
Puu Moiwi	74862731	32205	748684.31	2273156.20	0	OE Component	U.S. BOMB, IGNITER, WP, M23
Puu Moiwi	74862731	32206	748661.84	2273123.50	0	Projectile	U.S. PROJECTILE, 155-MM, HOWITZER, HE, M107
Puu Moiwi	74862731	32207	748612.39	2273132.70	0	Projectile	U.S. CARTRIDGE, 105-MM, ILLUMINATION, M314
Puu Moiwi	74862731	32208	748622.00	2273193.00	0	Pyrotechnics	PYROTECHNIC
Puu Moiwi	74862731	32209	748621.00	2273123.00	0	Pyrotechnics	PYROTECHNIC
Puu Moiwi	74862732	32233	748699.00	2273299.00	0	20mm Projectile	U.S. PROJECTILE, 20-MM, HE, M97
Puu Moiwi	74862732	32230	748675.08	2273295.70	0	Mortar	U.S. PROJECTILE, 60-MM, TP, M50
Puu Moiwi	74862732	32231	748698.01	2273252.00	0	Mortar	U.S. PROJECTILE, 60-MM, TP, M50
Puu Moiwi	74862732	32229	748643.69	2273291.00	0	Projectile	U.S. PROJECTILE, 5-IN, PRACTICE, MK61
Puu Moiwi	74862732	32232	748668.94	2273212.60	0	Projectile	U.S. PROJECTILE, 105-MM, HE, M1
Puu Moiwi	74862732	32234	748699.00	2273299.00	0	Propellant	PROPELLANT
Puu Moiwi	74862733	32256	748693.00	2273398.00	0	20mm Projectile	U.S. PROJECTILE, 20-MM, HE, M97
Puu Moiwi	74862733	41407	748605.00	2273393.00	0	20mm Projectile	U.S. PROJECTILE, 20-MM, HE, M97
Puu Moiwi	74862733	32252	748625.19	2273306.50	0	Bomb	U.S. BOMB, 250-LB, GPLD, MK 81
Puu Moiwi	74862733	32254	748641.00	2273306.00	0	Bomb	U.S. BOMB, 25-LB, PRACTICE, MK 76
Puu Moiwi	74862733	41406	748622.05	2273312.10	0	Bomb	U.S. BOMB, 100-LB, GP, AN-M30
Puu Moiwi	74862733	32251	748672.44	2273318.10	0	Mortar	U.S. PROJECTILE, 60-MM, TP, M50
Puu Moiwi	74862733	32253	748683.76	2273328.50	0	Mortar	U.S. PROJECTILE, 60-MM, TP, M50
Puu Moiwi	74862733	32248	748641.16	2273392.80	0	OE Component	U.S. BOMB, IGNITER, MK 273
Puu Moiwi	74862733	32249	748636.29	2273361.50	0	OE Component	U.S. FUZE, BOMB, AN-M173 & M918
Puu Moiwi	74862733	32255	748619.00	2273303.00	0	OE Component	BOOSTER
Puu Moiwi	74862733	32250	748630.34	2273321.00	0	Projectile	U.S. PROJECTILE, 5-IN, HE, MK 35
Puu Moiwi	74862734	26843	748601.00	2273401.00	0	20mm Projectile	U.S. PROJECTILE, 20-MM, HE, M97

Data query completed 9/7/04  
Sorted by GMU

UXO Summary  
Tier One and Tier Two UXO-Cleared Areas

Work Area	GMU	Barcode ID	UTMX	UTMY	Depth (Inches)	UXO Type	UXO Nomenclature
Puu Moiwi	74862734	26840	748648.00	2273446.00	0	Bomb	U.S. BOMB, 25-LB, PRACTICE, MK 76
Puu Moiwi	74862734	26841	748605.00	2273440.00	0	Bomb	U.S. BOMB, 25-LB, PRACTICE, MK 76
Puu Moiwi	74862734	26833	748660.92	2273408.40	0	OE Component	U.S. BOMB, IGNITER, MK 273
Puu Moiwi	74862734	26829	748630.81	2273495.70	0	Projectile	U.S. PROJECTILE, 5-IN, PRACTICE, MK61
Puu Moiwi	74862734	26830	748634.19	2273493.70	0	Projectile	U.S. PROJECTILE, 106-MM, RECOILLESS, HEP-T, M346
Puu Moiwi	74862734	26832	748690.38	2273429.20	0	Projectile	U.S. PROJECTILE, 5-IN, SMOKE-PUFF, MK 52
Puu Moiwi	74862734	26837	748625.00	2273470.00	0	Projectile	U.S. PROJECTILE, 3-IN, APHE, MK 29
Puu Moiwi	74862734	26846	748601.00	2273401.00	0	Propellant	PROPELLANT
Puu Moiwi	74862734	26838	748610.00	2273470.00	0	Pyrotechnics	U.S. FLARE, AIRCRAFT, PARACHUTE, MK45
Puu Moiwi	74862734	26839	748602.00	2273476.00	0	Pyrotechnics	SIGNAL, DRIFT, AN-MK4, AN-MK5, AND AN-MK6
Puu Moiwi	74862734	26845	748601.00	2273401.00	0	Raw Explosives	RAW EXPLOSIVES
Puu Moiwi	74862734	26831	748639.27	2273493.20	0	Rocket	U.S. WARHEAD, ROCKET, 2.75-IN, SMOKE, WP, M156
Puu Moiwi	74862734	26834	748608.38	2273454.10	0	Rocket	U.S. WARHEAD, ROCKET, 2.75-IN, SMOKE, WP, M156
Puu Moiwi	74862734	26835	748669.38	2273404.30	0	Rocket	U.S. WARHEAD, ROCKET, 2.75-IN, SMOKE, WP, M156
Puu Moiwi	74862734	26836	748690.00	2273481.00	0	Rocket	U.S. WARHEAD, ROCKET, 2.75-IN, FRAG, MK 1
Puu Moiwi	74862734	26842	748669.00	2273403.00	0	Rocket	U.S. WARHEAD, ROCKET, 2.75-IN, FLARE, M257 & M278
Puu Moiwi	74862734	26847	748601.00	2273401.00	0	Small Arms	SMALL ARMS
Puu Moiwi	74862735	21078	748699.00	2273510.00	0	20mm Projectile	U.S. PROJECTILE, 20-MM, HE, M97
Puu Moiwi	74862735	21082	748631.59	2273599.10	0	OE Component	U.S. BOMB, IGNITER, MK 273
Puu Moiwi	74862735	21080	748694.00	2273543.00	0	Projectile	U.S. PROJECTILE, 5-IN, PRACTICE, MK61
Puu Moiwi	74862735	21081	748635.00	2273599.00	0	Projectile	PROJECTILE, 5-IN, HE, MK 49
Puu Moiwi	74862735	21084	748699.00	2273540.00	0	Projectile	U.S. PROJECTILE, 5-IN, PRACTICE, MK61
Puu Moiwi	74862735	21076	748699.02	2273500.00	0	Propellant	PROPELLANT
Puu Moiwi	74862735	21083	748650.00	2273565.00	0	Raw Explosives	RAW EXPLOSIVES
Puu Moiwi	74862736	27281	748653.89	2273659.20	0	Bomb	U.S. BOMB, 500-LB, GPLD, MK 82 & BLU-111A/B
Puu Moiwi	74862736	27279	748659.54	2273688.70	0	Mortar	U.S. PROJECTILE, 81-MM, HE, M374
Puu Moiwi	74862736	27276	748650.52	2273636.50	0	Projectile	U.S. CARTRIDGE, 40-MM, HE, M383, M384, & M677
Puu Moiwi	74862736	27277	748641.35	2273671.90	0	Projectile	U.S. PROJECTILE, 5-IN, PRACTICE, MK61
Puu Moiwi	74862736	27280	748668.28	2273635.10	0	Projectile	U.S. PROJECTILE, 5-IN, HE, MK 35
Puu Moiwi	74862736	27278	748688.17	2273655.90	0	Rocket	U.S. WARHEAD, ROCKET, 2.75-IN, HE-FRAG, M151
Puu Moiwi	74862737	27287	748659.93	2273755.50	0	Projectile	CANADIAN PROJECTILE, 3-IN, HE, MK 33
Puu Moiwi	74862737	27288	748650.02	2273716.10	0	Rocket	U.S. WARHEAD, ROCKET, 2.75-IN, HE-FRAG, M151
Puu Moiwi	74862738	27291	748680.04	2273861.30	0	OE Component	FUZE, BD, M530
Puu Moiwi	74862738	27292	748681.47	2273840.10	0	Projectile	U.S. CARTRIDGE, 106-MM, HEAT, M344
Puu Moiwi	74862738	27294	748640.02	2273835.60	0	Projectile	U.S. CARTRIDGE, 106-MM, HEAT, M344
Puu Moiwi	74862738	27295	748678.88	2273812.20	0	Projectile	U.S. CARTRIDGE, 40-MM, HE, M383, M384, & M677
Puu Moiwi	74862738	27296	748640.23	2273871.50	0	Projectile	U.S. CARTRIDGE, 106-MM, HEAT, M344
Puu Moiwi	74862738	27297	748635.27	2273841.90	0	Projectile	U.S. CARTRIDGE, 40-MM, HE, M383, M384, & M677
Puu Moiwi	74862738	27298	748635.45	2273826.00	0	Projectile	U.S. CARTRIDGE, 40-MM, HE, M383, M384, & M677
Puu Moiwi	74862738	27293	748655.32	2273881.80	0	Rocket	U.S. WARHEAD, ROCKET, 2.75-IN, HE-FRAG, M151
Puu Moiwi	74862739	27324	748691.00	2273910.00	0	20mm Projectile	U.S. PROJECTILE, 20-MM, HE, M97
Puu Moiwi	74862739	27317	748658.38	2273985.40	0	OE Component	U.S. FUZE, PROJECTILE, BD, MK 19, MK 20, MK 21, MK 28, MK 48, & MK 64

Data query completed 9/7/04  
Sorted by GMU

UXO Summary  
Tier One and Tier Two UXO-Cleared Areas

Work Area	GMU	Barcode ID	UTMX	UTMY	Depth (Inches)	UXO Type	UXO Nomenclature
Puu Moiwi	74862739	27319	748621.49	2273979.00	0	OE Component	U.S. FUZE, ROCKET, NOSE, PD, M423 & M427
Puu Moiwi	74862739	27314	748652.63	2273965.80	0	Projectile	U.S. CARTRIDGE, 106-MM, HEAT, M344
Puu Moiwi	74862739	27315	748648.22	2273931.80	0	Projectile	U.S. CARTRIDGE, 106-MM, HEAT, M344
Puu Moiwi	74862739	27316	748660.87	2273957.00	0	Projectile	U.S. CARTRIDGE, 106-MM, HEAT, M344
Puu Moiwi	74862739	27318	748631.09	2273967.50	0	Projectile	U.S. CARTRIDGE, 106-MM, HEAT, M344
Puu Moiwi	74862739	27320	748619.81	2273918.50	0	Projectile	U.S. CARTRIDGE, 40-MM, HE, M383, M384, & M677
Puu Moiwi	74862739	27321	748619.14	2273931.70	0	Projectile	U.S. CARTRIDGE, 106-MM, HEAT, M344
Puu Moiwi	74862739	27322	748616.29	2273919.80	0	Projectile	U.S. CARTRIDGE, 106-MM, HEAT, M344
Puu Moiwi	74862739	27326	748691.00	2273910.00	0	Propellant	PROPELLANT
Puu Moiwi	74862739	27327	748691.00	2273910.00	0	Raw Explosives	RAW EXPLOSIVES
Puu Moiwi	74862739	27325	748691.00	2273909.00	0	Small Arms	SMALL ARMS
Naval Gun Fire Range	74862740	26715	748601.00	2274001.00	0	20mm Projectile	U.S. PROJECTILE, 20-MM, HE, M97
Naval Gun Fire Range	74862740	26710	748616.36	2274050.00	0	Projectile	U.S. CARTRIDGE, 106-MM, HEAT, M344
Naval Gun Fire Range	74862740	26711	748626.19	2274048.80	0	Projectile	U.S. PROJECTILE, 5-IN, SMOKE-PUFF, MK 52
Naval Gun Fire Range	74862740	26712	748630.81	2274030.50	0	Projectile	U.S. PROJECTILE, 5-IN, HE, MK 35
Naval Gun Fire Range	74862740	26713	748621.43	2274066.80	0	Projectile	U.S. CARTRIDGE, 106-MM, HEAT, M344
Naval Gun Fire Range	74862740	26714	748653.29	2274032.80	0	Projectile	U.S. CARTRIDGE, 106-MM, HEAT, M344
Naval Gun Fire Range	74862740	26716	748601.00	2274001.00	0	Propellant	PROPELLANT
Naval Gun Fire Range	74862740	26717	748601.00	2274001.00	0	Small Arms	SMALL ARMS
Naval Gun Fire Range	74862741	26723	748603.00	2274193.00	0	Bomb	U.S. BOMB, 25-LB, PRACTICE, MK 76
Naval Gun Fire Range	74862741	26722	748622.00	2274173.00	0	OE Component	U.S. FUZE, ROCKET, NOSE, PD, M423 & M427
Naval Gun Fire Range	74862741	26718	748683.19	2274118.70	0	Projectile	U.S. CARTRIDGE, 106-MM, HEAT, M344
Naval Gun Fire Range	74862741	26719	748642.38	2274137.00	0	Projectile	U.S. CARTRIDGE, 40-MM, HE, M383, M384, & M677
Naval Gun Fire Range	74862741	26720	748640.22	2274161.00	0	Projectile	U.S. CARTRIDGE, 40-MM, HE, M383, M384, & M677
Naval Gun Fire Range	74862741	26721	748620.30	2274131.70	0	Projectile	U.S. PROJECTILE, 5-IN, HE, MK 35
Naval Gun Fire Range	74862742	26730	748634.00	2274231.00	0	Bomb	U.S. BOMB, 25-LB, PRACTICE, MK 76
Naval Gun Fire Range	74862742	26728	748603.12	2274293.30	0	OE Component	U.S. FUZE, ROCKET, BASE, MK 146, MK 157, & MK 159
Naval Gun Fire Range	74862742	26724	748653.47	2274263.80	0	Projectile	U.S. PROJECTILE, 5-IN, HE, MK 35
Naval Gun Fire Range	74862742	26725	748665.39	2274285.00	0	Projectile	U.S. CARTRIDGE, 40-MM, HE, M383, M384, & M677
Naval Gun Fire Range	74862742	26726	748621.08	2274281.70	0	Projectile	U.S. PROJECTILE, 5-IN, PRACTICE, MK61
Naval Gun Fire Range	74862742	26727	748638.53	2274239.90	0	Projectile	U.S. PROJECTILE, 5-IN, PRACTICE, MK61
Naval Gun Fire Range	74862742	26729	748641.10	2274235.00	0	Projectile	CANADIAN PROJECTILE, 3-IN, HE, MK 33
Naval Gun Fire Range	74862743	26742	748699.00	2274301.00	0	20mm Projectile	U.S. PROJECTILE, 20-MM, HE, M97
Naval Gun Fire Range	74862743	26740	748673.00	2274306.00	0	Bomb	U.S. BOMB, 25-LB, PRACTICE, MK 76
Naval Gun Fire Range	74862743	26741	748688.00	2274309.00	0	Bomb	U.S. BOMB, 25-LB, PRACTICE, MK 76
Naval Gun Fire Range	74862743	26731	748667.29	2274342.30	0	Projectile	U.S. PROJECTILE, 5-IN, HE, MK 51
Naval Gun Fire Range	74862743	26732	748605.81	2274352.10	0	Projectile	U.S. PROJECTILE, 5-IN, PRACTICE, MK61
Naval Gun Fire Range	74862743	26733	748604.56	2274305.20	0	Projectile	U.S. PROJECTILE, 5-IN, ILLUMINATION OR WHITE PHOSPHOROUS, MK 48
Naval Gun Fire Range	74862743	26735	748630.00	2274397.00	0	Projectile	U.S. CARTRIDGE, 40-MM, HE, M383, M384, & M677
Naval Gun Fire Range	74862743	26738	748699.00	2274301.00	0	Propellant	PROPELLANT
Naval Gun Fire Range	74862743	26736	748615.00	2274381.00	0	Pyrotechnics	U.S. FLARE, AIRCRAFT, PARACHUTE, MK 24
Naval Gun Fire Range	74862743	26739	748677.00	2274326.00	0	Rocket	U.S. WARHEAD, ROCKET, 2.75-IN, HE, M229
Naval Gun Fire Range	74862744	26761	748601.00	2274401.00	0	20mm Projectile	U.S. PROJECTILE, 20-MM, HE, M97
Naval Gun Fire Range	74862744	26762	748640.00	2274455.00	0	OE Component	U.S. FUZE, PROJECTILE, PD, MK 30
Naval Gun Fire Range	74862744	26734	748679.99	2274462.10	0	Projectile	U.S. CARTRIDGE, 40-MM, HE, M383, M384, & M677
Naval Gun Fire Range	74862744	26743	748682.15	2274439.80	0	Projectile	U.S. PROJECTILE, 5-IN, HE, MK 61

Data query completed 9/7/04  
Sorted by GMU

UXO Summary  
Tier One and Tier Two UXO-Cleared Areas

Work Area	GMU	Barcode ID	UTMX	UTMY	Depth (Inches)	UXO Type	UXO Nomenclature
Naval Gun Fire Range	74862744	26745	748695.38	2274436.00	0	Projectile	U.S. PROJECTILE, 5-IN, HE, MK 35
Naval Gun Fire Range	74862744	26746	748653.31	2274423.90	0	Projectile	U.S. PROJECTILE, 5-IN, SMOKE-PUFF, MK 52
Naval Gun Fire Range	74862744	26747	748624.11	2274481.80	0	Projectile	U.S. PROJECTILE, 5-IN, SMOKE-PUFF, MK 52
Naval Gun Fire Range	74862744	26748	748619.23	2274438.90	0	Projectile	U.S. PROJECTILE, 5-IN, PRACTICE, MK61
Naval Gun Fire Range	74862744	26749	748615.53	2274487.60	0	Projectile	U.S. PROJECTILE, 5-IN, SMOKE-PUFF, MK 41
Naval Gun Fire Range	74862744	26750	748608.12	2274432.50	0	Projectile	U.S. PROJECTILE, 5-IN, PRACTICE, MK61
Naval Gun Fire Range	74862744	26751	748686.00	2274456.00	0	Projectile	U.S. CARTRIDGE, 40-MM, HE, M383, M384, & M677
Naval Gun Fire Range	74862744	26753	748601.00	2274401.00	0	Projectile	U.S. CARTRIDGE, 40-MM, HE, M383, M384, & M677
Naval Gun Fire Range	74862744	26754	748601.00	2274401.00	0	Projectile	U.S. CARTRIDGE, 40-MM, HE, M383, M384, & M677
Naval Gun Fire Range	74862744	26755	748601.00	2274401.00	0	Projectile	U.S. CARTRIDGE, 40-MM, HE, M383, M384, & M677
Naval Gun Fire Range	74862744	26756	748601.00	2274401.00	0	Projectile	U.S. CARTRIDGE, 40-MM, HE, M383, M384, & M677
Naval Gun Fire Range	74862744	26757	748601.00	2274401.00	0	Projectile	U.S. CARTRIDGE, 40-MM, HE, M383, M384, & M677
Naval Gun Fire Range	74862744	26758	748601.00	2274401.00	0	Projectile	U.S. CARTRIDGE, 40-MM, HE, M383, M384, & M677
Naval Gun Fire Range	74862744	26759	748601.00	2274401.00	0	Propellant	PROPELLANT
Naval Gun Fire Range	74862744	26760	748601.00	2274401.00	0	Raw Explosives	RAW EXPLOSIVES
Naval Gun Fire Range	74862745	19590	748647.76	2274509.20	0	Bomb	U.S. BOMB, 500-LB, GPLD, MK 82 & BLU-111A/B
Naval Gun Fire Range	74862745	19594	748645.92	2274587.80	0	Mortar	U.S. PROJECTILE, 81-MM, HE, M43
Naval Gun Fire Range	74862745	19591	748648.81	2274505.60	0	Projectile	U.S. PROJECTILE, 3-IN, AA, MK 27 (HE)
Naval Gun Fire Range	74862745	19592	748691.38	2274539.00	0	Projectile	U.S. PROJECTILE, 5-IN, ILLUMINATION OR WHITE PHOSPHOROUS, MK 48
Naval Gun Fire Range	74862745	19593	748681.23	2274539.10	0	Projectile	U.S. PROJECTILE, 5-IN, PRACTICE, MK61
Naval Gun Fire Range	74862745	19596	748609.00	2274589.00	0	Propellant	PROPELLANT
Naval Gun Fire Range	74862746	19586	748601.00	2274601.00	0	20mm Projectile	U.S. PROJECTILE, 20-MM, HE, M97
Naval Gun Fire Range	74862746	19581	748699.53	2274643.80	0	Mortar	U.S. PROJECTILE, 81-MM, HE, M43
Naval Gun Fire Range	74862746	19584	748607.84	2274682.30	0	OE Component	U.S. FUZE, PROJECTILE OR ROCKET, PD, MK 29
Naval Gun Fire Range	74862746	19579	748689.88	2274646.20	0	Projectile	U.S. CARTRIDGE, 40-MM, HE, M383, M384, & M677
Naval Gun Fire Range	74862746	19580	748641.58	2274631.20	0	Projectile	U.S. PROJECTILE, 5-IN, SMOKE-PUFF, MK 52
Naval Gun Fire Range	74862746	19582	748619.08	2274675.40	0	Projectile	U.S. PROJECTILE, 5-IN, HE, MK 61
Naval Gun Fire Range	74862746	19583	748621.91	2274681.20	0	Projectile	U.S. PROJECTILE, 5-IN, HE, MK 61
Naval Gun Fire Range	74862746	32544	748644.00	2274632.00	0	Projectile	U.S. PROJECTILE, 5-IN, HE, MK 41
Naval Gun Fire Range	74862746	19589	748601.00	2274601.00	0	Propellant	PROPELLANT
Naval Gun Fire Range	74862746	19587	748601.00	2274601.00	0	Small Arms	SMALL ARMS
Naval Gun Fire Range	74862747	19681	748648.03	2274720.00	0	OE Component	U.S. FUZE, PROJECTILE, BD, MK 19, MK 20, MK 21, MK 28, MK 48, & MK 64
Naval Gun Fire Range	74862747	19682	748647.04	2274717.60	0	OE Component	FUZE, BD, M530
Naval Gun Fire Range	74862747	19685	748621.49	2274771.90	0	OE Component	U.S. FUZE, PROJECTILE, MT, MK 342
Naval Gun Fire Range	74862747	19683	748665.72	2274713.50	0	Projectile	U.S. PROJECTILE, 5-IN, SMOKE-PUFF, MK 52
Naval Gun Fire Range	74862747	19684	748667.88	2274745.20	0	Projectile	U.S. PROJECTILE, 5-IN, HE, MK 35
Naval Gun Fire Range	74862747	19686	748629.65	2274795.10	0	Projectile	U.S. PROJECTILE, 3-IN, APHE, MK 29
Naval Gun Fire Range	74862747	19687	748639.22	2274785.90	0	Projectile	U.S. PROJECTILE, 5-IN, HE, MK 61
Naval Gun Fire Range	74862748	19690	748621.19	2274875.60	0	OE Component	U.S. FUZE, PROJECTILE, PD, MK 30
Naval Gun Fire Range	74862748	19689	748602.93	2274816.00	0	Projectile	U.S. PROJECTILE, 5-IN, SMOKE-PUFF, MK 52
Naval Gun Fire Range	74862748	19691	748636.51	2274845.20	0	Projectile	U.S. PROJECTILE, 5-IN, PRACTICE, MK61
Naval Gun Fire Range	74862748	19692	748661.84	2274885.10	0	Pyrotechnics	U.S. FLARE, AIRCRAFT, PARACHUTE, MK45
Naval Gun Fire Range	74862749	25982	748601.00	2274906.00	0	20mm Projectile	U.S. PROJECTILE, 20-MM, HE, M97
Naval Gun Fire Range	74862749	25978	748609.38	2274915.80	0	OE Component	U.S. FUZE, PROJECTILE, PD, M935
Naval Gun Fire Range	74862749	25980	748615.00	2274918.00	0	OE Component	U.S. FUZE, PROJECTILE, AD, MK 43, MK 54, MK 55, AND MK 89

Data query completed 9/7/04  
Sorted by GMU

UXO Summary  
Tier One and Tier Two UXO-Cleared Areas

Work Area	GMU	Barcode ID	UTMX	UTMY	Depth (Inches)	UXO Type	UXO Nomenclature
Naval Gun Fire Range	74862749	25977	748681.93	2274950.20	0	Projectile	U.S. PROJECTILE, 5-IN, PRACTICE, MK61
Naval Gun Fire Range	74862749	25981	748601.00	2274906.00	0	Small Arms	SMALL ARMS
Naval Gun Fire Range	74862750	25974	748611.13	2275019.70	0	Mortar	U.S. PROJECTILE, 81-MM, HE, M43
Naval Gun Fire Range	74862750	25972	748624.38	2275088.70	0	Projectile	U.S. PROJECTILE, 5-IN, SMOKE-PUFF, MK 52
Naval Gun Fire Range	74862750	25973	748621.67	2275086.90	0	Projectile	U.S. PROJECTILE, 5-IN, SMOKE-PUFF, MK 52
Naval Gun Fire Range	74862750	25975	748638.00	2275046.00	0	Rocket	U.S. WARHEAD, ROCKET, 2.75-IN, HE, M229
Naval Gun Fire Range	74862752	25400	748690.00	2275288.00	0	OE Component	U.S. FUZE, PROJECTILE, PD, MK 30
Naval Gun Fire Range	74862753	25695	748699.00	2275399.00	0	20mm Projectile	U.S. PROJECTILE, 20-MM, HE, M97
Naval Gun Fire Range	74862753	25682	748652.13	2275328.30	0	Mortar	U.S. PROJECTILE, 81-MM, HE, M374
Naval Gun Fire Range	74862753	25683	748678.56	2275336.70	0	Mortar	U.S. PROJECTILE, 81-MM, HE, M374
Naval Gun Fire Range	74862753	25684	748611.94	2275325.30	0	Mortar	U.S. PROJECTILE, 81-MM, HE, M374
Naval Gun Fire Range	74862753	25686	748680.00	2275395.00	0	OE Component	BOOSTER
Naval Gun Fire Range	74862753	25688	748669.00	2275307.00	0	OE Component	U.S. FUZE, PROJECTILE, PD, MK 30
Naval Gun Fire Range	74862753	25689	748667.00	2275399.00	0	OE Component	EJECTION CHARGE
Naval Gun Fire Range	74862753	25690	748667.00	2275399.00	0	OE Component	U.S. FUZE, PROJECTILE, BD, MK 19, MK 20, MK 21, MK 28, MK 48, & MK 64
Naval Gun Fire Range	74862753	25681	748613.83	2275395.40	0	Projectile	U.S. PROJECTILE, 5-IN, PRACTICE, MK61
Naval Gun Fire Range	74862753	25685	748697.00	2275390.00	0	Projectile	U.S. CARTRIDGE, 40-MM, HE, M383, M384, & M677
Naval Gun Fire Range	74862753	25687	748667.00	2275395.00	0	Projectile	U.S. PROJECTILE, 3-IN, APHE, MK 29
Naval Gun Fire Range	74862753	25691	748667.00	2275393.00	0	Projectile	U.S. PROJECTILE, 3-IN, APHE, MK 29
Naval Gun Fire Range	74862753	25692	748646.00	2275349.00	0	Projectile	U.S. PROJECTILE, 3-IN, APHE, MK 29
Naval Gun Fire Range	74862753	25697	748699.00	2275399.00	0	Raw Explosives	RAW EXPLOSIVES
Naval Gun Fire Range	74862753	25693	748681.00	2275336.00	0	Rocket	U.S. WARHEAD, ROCKET, 2.75-IN, HE-FRAG, M151
Naval Gun Fire Range	74862753	25696	748699.00	2275399.00	0	Small Arms	SMALL ARMS
Naval Gun Fire Range	74862754	39995	748699.00	2275401.00	0	20mm Projectile	U.S. PROJECTILE, 20-MM, HE, M97
Naval Gun Fire Range	74862754	25641	748690.32	2275483.10	0	Mortar	U.S. PROJECTILE, 60-MM, HE, M720 & M888
Naval Gun Fire Range	74862754	25650	748618.00	2275450.00	0	OE Component	BURSTER TUBE
Naval Gun Fire Range	74862754	25638	748649.27	2275480.30	0	Projectile	U.S. CARTRIDGE, 105-MM, SMOKE, WP, M60
Naval Gun Fire Range	74862754	25639	748661.02	2275495.50	0	Projectile	U.S. PROJECTILE, 5-IN, PRACTICE, MK61
Naval Gun Fire Range	74862754	25640	748690.72	2275483.40	0	Projectile	U.S. CARTRIDGE, 40-MM, HE, M383, M384, & M677
Naval Gun Fire Range	74862754	25642	748626.51	2275419.40	0	Projectile	U.S. PROJECTILE, 5-IN, PRACTICE, MK61
Naval Gun Fire Range	74862754	25643	748635.45	2275411.60	0	Projectile	U.S. PROJECTILE, 5-IN, SMOKE-PUFF, MK 52
Naval Gun Fire Range	74862754	25644	748609.97	2275448.90	0	Projectile	CANADIAN PROJECTILE, 3-IN, HE, MK 33
Naval Gun Fire Range	74862754	39992	748647.00	2275457.00	0	Projectile	U.S. PROJECTILE, 5-IN, HE, MK 52
Naval Gun Fire Range	74862754	25646	748664.00	2275422.00	0	Propellant	MOTOR, ROCKET, 2.75-IN, MK 43 & MK 31
Naval Gun Fire Range	74862754	25647	748656.00	2275460.00	0	Propellant	MOTOR, ROCKET, 2.75-IN, MK 43 & MK 31
Naval Gun Fire Range	74862754	25648	748656.00	2275458.00	0	Propellant	MOTOR, ROCKET, 2.75-IN, MK 43 & MK 31
Naval Gun Fire Range	74862754	25653	748656.00	2275457.00	0	Propellant	MOTOR, ROCKET, 2.75-IN, MK 43 & MK 31
Naval Gun Fire Range	74862754	25652	748699.00	2275401.00	0	Raw Explosives	RAW EXPLOSIVES
Naval Gun Fire Range	74862754	39994	748699.00	2275401.00	0	Raw Explosives	RAW EXPLOSIVES
Naval Gun Fire Range	74862754	39993	748668.00	2275439.00	0	Rocket	U.S. WARHEAD, ROCKET, 2.75-IN, FRAG, MK 1
Naval Gun Fire Range	74862754	25651	748699.00	2275401.00	0	Small Arms	SMALL ARMS
Naval Gun Fire Range	74862755	25636	748601.00	2275501.00	0	20mm Projectile	U.S. PROJECTILE, 20-MM, HE, M97
Naval Gun Fire Range	74862755	25633	748645.00	2275589.00	0	OE Component	U.S. FUZE, PROJECTILE, PD, MK 30
Naval Gun Fire Range	74862755	25625	748623.33	2275561.90	0	Projectile	CANADIAN PROJECTILE, 3-IN, HE, MK 33
Naval Gun Fire Range	74862755	25626	748628.11	2275546.90	0	Projectile	U.S. PROJECTILE, 5-IN, SMOKE-PUFF, MK 52
Naval Gun Fire Range	74862755	25627	748624.52	2275545.50	0	Projectile	U.S. CARTRIDGE, 40-MM, HE, M383, M384, & M677
Naval Gun Fire Range	74862755	25628	748607.34	2275545.60	0	Projectile	U.S. CARTRIDGE, 40-MM, HE, M383, M384, & M677

Data query completed 9/7/04  
Sorted by GMU



UXO Summary  
Tier One and Tier Two UXO-Cleared Areas

Work Area	GMU	Barcode ID	UTMX	UTMY	Depth (Inches)	UXO Type	UXO Nomenclature
Naval Gun Fire Range	74862755	25629	748610.56	2275517.60	0	Projectile	U.S. PROJECTILE, 5-IN, SMOKE-PUFF, MK 52
Naval Gun Fire Range	74862755	25630	748641.41	2275524.80	0	Projectile	U.S. PROJECTILE, 5-IN, PRACTICE, MK61
Naval Gun Fire Range	74862755	25631	748665.87	2275509.00	0	Projectile	U.S. PROJECTILE, 5-IN, HE, MK 35
Naval Gun Fire Range	74862755	25632	748605.00	2275527.00	0	Projectile	U.S. PROJECTILE, 3-IN, HE, MK 31
Naval Gun Fire Range	74862755	25634	748643.00	2275545.00	0	Projectile	U.S. CARTRIDGE, 40-MM, HE, M383, M384, & M677
Naval Gun Fire Range	74862755	25637	748601.00	2275501.00	0	Small Arms	SMALL ARMS
Naval Gun Fire Range	74862756	25616	748651.75	2275606.60	0	OE Component	U.S. FUZE, PROJECTILE, MT, MK 342
Naval Gun Fire Range	74862756	25617	748668.84	2275672.20	0	OE Component	U.S. FUZE, BOMB, AN-M173 & M918
Naval Gun Fire Range	74862756	25615	748607.90	2275629.60	0	Projectile	U.S. PROJECTILE, 5-IN, PRACTICE, MK61
Naval Gun Fire Range	74862756	25618	748693.79	2275696.30	0	Projectile	U.S. CARTRIDGE, 105-MM, HERA, M548
Naval Gun Fire Range	74862756	25619	748655.77	2275697.40	0	Projectile	U.S. PROJECTILE, 5-IN, HE, MK 52
Naval Gun Fire Range	74862756	25620	748650.35	2275673.30	0	Projectile	U.S. PROJECTILE, 5-IN, HE, MK 35
Naval Gun Fire Range	74862756	25621	748625.59	2275691.00	0	Projectile	U.S. PROJECTILE, 5-IN, PRACTICE, MK61
Naval Gun Fire Range	74862756	25622	748695.07	2275691.10	0	Projectile	U.S. PROJECTILE, 5-IN, PRACTICE, MK61
Naval Gun Fire Range	74862756	25680	748609.00	2275632.00	0	Projectile	U.S. CARTRIDGE, 40-MM, HE, M383, M384, & M677
Naval Gun Fire Range	74862756	25623	748601.00	2275601.00	0	Small Arms	SMALL ARMS
Naval Gun Fire Range	74862757	32021	748672.00	2275784.00	0	OE Component	U.S. FUZE, ROCKET, NOSE, PD, M423 & M427
Naval Gun Fire Range	74862757	32022	748669.00	2275784.00	0	OE Component	U.S. FUZE, PROJECTILE, AD, MK 43, MK 54, MK 55, AND MK 89
Naval Gun Fire Range	74862757	32020	748631.32	2275761.40	0	Projectile	U.S. PROJECTILE, 5-IN, SMOKE-PUFF, MK 52
Naval Gun Fire Range	74862757	32023	748699.00	2275799.00	0	Small Arms	SMALL ARMS
Naval Gun Fire Range	74862758	26975	748616.00	2275819.00	0	OE Component	U.S. FUZE, PROJECTILE OR ROCKET, PD, MK 29
Naval Gun Fire Range	74862758	26971	748646.64	2275817.80	0	Projectile	U.S. PROJECTILE, 5-IN, SMOKE-PUFF, MK 52
Naval Gun Fire Range	74862758	26972	748668.95	2275809.60	0	Projectile	U.S. PROJECTILE, 5-IN, PRACTICE, MK61
Naval Gun Fire Range	74862758	26973	748668.35	2275811.00	0	Projectile	U.S. PROJECTILE, 5-IN, HE, MK 35
Naval Gun Fire Range	74862758	26974	748615.00	2275819.00	0	Projectile	U.S. PROJECTILE, 40-MM, HE, MK 1, MK 2, & MK 3
Naval Gun Fire Range	74862759	26957	748672.04	2275992.30	0	Projectile	U.S. PROJECTILE, 5-IN, SMOKE-PUFF, MK 52
Naval Gun Fire Range	74862760	26954	748635.00	2276008.00	0	Projectile	BRITISH PROJECTILE, 4.5-IN, HE, N1A2
Naval Gun Fire Range	74862760	26955	748699.00	2276001.00	0	Raw Explosives	RAW EXPLOSIVES
Naval Gun Fire Range	74862760	26956	748699.00	2276001.00	0	Small Arms	SMALL ARMS
Naval Gun Fire Range	74862761	32123	748646.00	2276165.00	0	Propellant	U.S. MOTOR, ROCKET, 2.75-IN, MKS 1, 2, 3, AND 4, AND MK 40
Naval Gun Fire Range	74862761	32124	748646.00	2276165.00	0	Propellant	U.S. MOTOR, ROCKET, 2.75-IN, MKS 1, 2, 3, AND 4, AND MK 40
Naval Gun Fire Range	74862761	32125	748646.00	2276165.00	0	Propellant	U.S. MOTOR, ROCKET, 2.75-IN, MKS 1, 2, 3, AND 4, AND MK 40
Naval Gun Fire Range	74862761	32126	748646.00	2276165.40	0	Propellant	U.S. MOTOR, ROCKET, 2.75-IN, MKS 1, 2, 3, AND 4, AND MK 40
Naval Gun Fire Range	74862761	32127	748646.00	2276165.00	0	Propellant	U.S. MOTOR, ROCKET, 2.75-IN, MKS 1, 2, 3, AND 4, AND MK 40
Naval Gun Fire Range	74862761	32128	748646.00	2276165.00	0	Propellant	U.S. MOTOR, ROCKET, 2.75-IN, MKS 1, 2, 3, AND 4, AND MK 40
Naval Gun Fire Range	74862761	32129	748646.00	2276165.00	0	Propellant	U.S. MOTOR, ROCKET, 2.75-IN, MKS 1, 2, 3, AND 4, AND MK 40
Naval Gun Fire Range	74862761	32122	748638.00	2276183.00	0	Rocket	U.S. WARHEAD, ROCKET, 2.75-IN, FRAG, MK 1
Naval Gun Fire Range	74862762	32120	748665.00	2276265.00	0	20mm Projectile	U.S. PROJECTILE, 20-MM, HE, M97
Naval Gun Fire Range	74862765	32097	748623.00	2276505.00	0	Projectile	U.S. PROJECTILE, 5-IN, SMOKE-PUFF, MK 52
Naval Gun Fire Range	74862766	32096	748666.00	2276644.00	0	20mm Projectile	U.S. PROJECTILE, 20-MM, HE, M97

Data query completed 9/7/04  
Sorted by GMU

UXO Summary  
Tier One and Tier Two UXO-Cleared Areas

Work Area	GMU	Barcode ID	UTMX	UTMY	Depth (Inches)	UXO Type	UXO Nomenclature
Naval Gun Fire Range	74862766	32095	748625.00	2276619.00	0	Projectile	U.S. PROJECTILE, 5-IN/54, HE, MK 64
North Coast	74862777	22746	748600.02	2277799.00	0	20mm Projectile	U.S. PROJECTILE, 20-MM, HE, M97
North Coast	74862777	22747	748601.00	2277799.00	0	Bomb	U.S. BOMB, 25-LB, PRACTICE, MK 76
North Coast	74862777	22748	748601.00	2277798.00	0	Projectile	CANADIAN PROJECTILE, 3-IN, HE, MK 33
North Coast	74862777	22745	748600.02	2277799.00	0	Raw Explosives	RAW EXPLOSIVES
North Coast	74862777	22744	748600.02	2277799.00	0	Small Arms	SMALL ARMS
Kamohio	74872706	40109	748718.00	2270606.00	0	20mm Projectile	U.S. PROJECTILE, 20-MM, HE, M97
Kamohio	74872706	40110	748718.00	2270606.00	0	Small Arms	SMALL ARMS
Kamohio	74872712	41540	748750.00	2271275.00	0	20mm Projectile	U.S. PROJECTILE, 20-MM, HE, M97
Kamohio	74872712	41539	748756.11	2271266.00	0	OE Component	U.S. FUZE, BOMB, TAIL, IMPACT-INERTIA, M100
Kamohio	74872712	41538	748749.26	2271276.40	0	Projectile	U.S. PROJECTILE, 5-IN, HE, MK 35
Kamohio	74872712	41541	748716.31	2271284.10	0	Projectile	U.S. PROJECTILE, 105-MM, HE, M1
Kamohio	74872713	41524	748761.75	2271396.20	0	Projectile	U.S. PROJECTILE, 155-MM, HOWITZER, HE, M107
Kamohio	74872713	41525	748762.31	2271338.20	0	Rocket	U.S. WARHEAD, ROCKET, 2.75-IN, FRAG, MK 1
Kamohio	74872714	39766	748798.00	2271498.00	0	20mm Projectile	U.S. PROJECTILE, 20-MM, HE, M97
Kamohio	74872714	39759	748778.12	2271406.30	0	Bomb	U.S. BOMB, 500-LB, GPLD, MK 82 & BLU-111A/B
Kamohio	74872714	39762	748780.00	2271442.00	0	Mortar	U.S. CARTRIDGE, 81-MM, ILLUMINATION, M301
Kamohio	74872714	39761	748774.00	2271437.00	0	OE Component	BURSTER TUBE
Kamohio	74872714	39763	748732.00	2271416.00	0	OE Component	U.S. FUZE, ROCKET, NOSE, PD, M423 & M427
Kamohio	74872714	39764	748748.00	2271429.00	0	OE Component	U.S. FUZE, ROCKET, NOSE, PD, M423 & M427
Kamohio	74872714	39756	748741.34	2271475.60	0	Projectile	U.S. PROJECTILE, 5-IN, ILLUMINATION OR WHITE PHOSPHOROUS, MK 50
Kamohio	74872714	39758	748735.11	2271423.80	0	Projectile	U.S. CARTRIDGE, 106-MM, HEAT, M344
Kamohio	74872714	39760	748738.00	2271490.00	0	Projectile	U.S. PROJECTILE, 5-IN, HE, MK 35
Kamohio	74872714	39767	748798.00	2271498.00	0	Propellant	PROPELLANT
Kamohio	74872714	39757	748781.59	2271436.60	0	Pyrotechnics	U.S. FLARE, AIRCRAFT, PARACHUTE, LUU-2/B
Kamohio	74872714	39765	748798.00	2271498.00	0	Small Arms	SMALL ARMS
Kamohio	74872715	37946	748710.00	2271592.00	0	20mm Projectile	U.S. PROJECTILE, 20-MM, HE, M97
Kamohio	74872715	37943	748710.00	2271592.00	0	Bomb	U.S. BOMB, 25-LB, PRACTICE, MK 76
Kamohio	74872715	37944	748715.00	2271575.00	0	Bomb	U.S. BOMB, 25-LB, PRACTICE, MK 76
Kamohio	74872715	37945	748730.00	2271552.00	0	Bomb	U.S. BOMB, 25-LB, PRACTICE, MK 76
Kamohio	74872715	37941	748780.00	2271530.00	0	OE Component	U.S. BOMB, IGNITER, MK 273
Kamohio	74872715	37942	748783.00	2271508.00	0	OE Component	U.S. FUZE, BOMB, AN-M173 & M918
Kamohio	74872715	37947	748710.00	2271592.00	0	Propellant	PROPELLANT
Kamohio	74872716	37939	748710.00	2271690.00	0	Pyrotechnics	PYROTECHNIC
Kamohio	74872716	37940	748710.00	2271690.00	0	Small Arms	SMALL ARMS
Kamohio	74872717	37663	748743.00	2271761.00	0	20mm Projectile	U.S. PROJECTILE, 20-MM, HE, M97
Kamohio	74872717	37660	748721.00	2271738.00	0	Bomb	U.S. BOMB, 25-LB, PRACTICE, MK 76
Kamohio	74872717	37661	748735.00	2271770.00	0	Bomb	U.S. BOMB, 25-LB, PRACTICE, MK 76
Kamohio	74872717	37662	748764.00	2271718.00	0	Bomb	U.S. BOMB, 25-LB, PRACTICE, MK 76
Kamohio	74872717	37659	748756.00	2271769.00	0	OE Component	U.S. FUZE, PROJECTILE, PD, MK 30
Kamohio	74872717	37656	748771.36	2271705.90	0	Projectile	U.S. PROJECTILE, 5-IN, ILLUMINATION OR WHITE PHOSPHOROUS, MK 48
Kamohio	74872717	37658	748728.00	2271737.00	0	Projectile	U.S. CARTRIDGE, 30-MM, HEI, PGU-13/B
Kamohio	74872717	37665	748743.00	2271761.00	0	Propellant	PROPELLANT
Kamohio	74872717	37667	748743.00	2271761.00	0	Pyrotechnics	PYROTECHNIC
Kamohio	74872717	37666	748743.00	2271761.00	0	Raw Explosives	RAW EXPLOSIVES
Kamohio	74872717	37657	748783.00	2271712.00	0	Rocket	U.S. WARHEAD, ROCKET, 2.75-IN, HE-FRAG, M151

Data query completed 9/7/04  
Sorted by GMU

UXO Summary  
Tier One and Tier Two UXO-Cleared Areas

Work Area	GMU	Barcode ID	UTMX	UTMY	Depth (Inches)	UXO Type	UXO Nomenclature
Kamohio	74872717	37664	748743.00	2271761.00	0	Small Arms	SMALL ARMS
Kamohio	74872718	37651	748799.00	2271801.00	0	20mm Projectile	U.S. PROJECTILE, 20-MM, HE, M97
Kamohio	74872718	37645	748706.00	2271857.00	0	Bomb	U.S. BOMB, 25-LB, PRACTICE, MK 76
Kamohio	74872718	37649	748765.00	2271813.00	0	OE Component	EJECTION CHARGE
Kamohio	74872718	39780	748704.20	2271839.00	0	Projectile	U.S. CARTRIDGE, 106-MM, HEAT, M344
Kamohio	74872718	37646	748765.00	2271813.00	0	Pyrotechnics	U.S. FLARE, AIRCRAFT, PARACHUTE, MK45
Kamohio	74872718	37647	748765.00	2271813.00	0	Pyrotechnics	U.S. FLARE, AIRCRAFT, PARACHUTE, MK45
Kamohio	74872718	37648	748765.00	2271813.00	0	Pyrotechnics	U.S. FLARE, AIRCRAFT, PARACHUTE, MK45
Kamohio	74872718	37650	748714.00	2271835.00	0	Pyrotechnics	SIGNAL, DRIFT, AN-MK4, AN-MK5, AND AN-MK6
Kamohio	74872719	37725	748787.00	2271975.00	0	20mm Projectile	U.S. PROJECTILE, 20-MM, HE, M97
Kamohio	74872719	14966	748730.18	2271993.60	10	Rocket	U.S. WARHEAD, ROCKET, 2.75-IN, HE-FRAG, M151
Kamohio	74872719	37726	748787.00	2271975.00	0	Small Arms	SMALL ARMS
OBOD	74872719	8611	748797.46	2271999.10	0	20mm Projectile	U.S. PROJECTILE, 20-MM, HE, M97
OBOD	74872719	8610	748761.09	2271997.70	4	OE Component	U.S. FUZE, BOMB, NOSE, M105
OBOD	74872719	8612	748797.50	2271999.40	0	Raw Explosives	RAW EXPLOSIVES
OBOD	74872720	7092	748700.67	2272000.20	0	20mm Projectile	U.S. PROJECTILE, 20-MM, HE, M97
OBOD	74872720	8545	748706.65	2272003.10	0	20mm Projectile	PROJECTILE, 20-MM (UNKNOWN MK)
OBOD	74872720	8814	748798.20	2272001.50	0	20mm Projectile	PROJECTILE, 20-MM (UNKNOWN MK)
OBOD	74872720	17638	748700.02	2272000.00	0	20mm Projectile	U.S. PROJECTILE, 20-MM, HE, M97
OBOD	74872720	7089	748771.63	2272076.70	0	Bomb	U.S. BOMB, 250-LB, GP, AN-M57
OBOD	74872720	14811	748710.99	2272033.90	0	Bomb	U.S. BOMB, 100-LB, GP, AN-M30
OBOD	74872720	8546	748712.42	2272011.30	6	Bomb	U.S. BOMB, 25-LB, PRACTICE, MK 76
OBOD	74872720	8541	748767.88	2272002.70	12	Bomb	U.S. BOMB, 600-LB, DEMOLITION, MK 1
OBOD	74872720	8818	748800.99	2272001.10	12	Bomb	U.S. BOMB, 25-LB, PRACTICE, MK 76
OBOD	74872720	8544	748709.74	2272021.80	18	Bomb	U.S. BOMB, 100-LB, GP, AN-M30
OBOD	74872720	8816	748801.50	2272000.90	24	Bomb	U.S. BOMB, 25-LB, PRACTICE, MK 76
OBOD	74872720	8817	748801.01	2272001.40	24	Bomb	U.S. BOMB, 25-LB, PRACTICE, MK 76
OBOD	74872720	19028	748740.85	2272032.00	36	Bomb	U.S. BOMB, 600-LB, DEMOLITION, MK 1
OBOD	74872720	8819	748792.45	2272044.70	48	Bomb	U.S. BOMB, 100-LB, GP, AN-M30
OBOD	74872720	14812	748712.79	2272073.30	0	Mortar	U.S. CARTRIDGE, 81-MM, SMOKE, WP, M375
OBOD	74872720	7090	748772.84	2272086.50	0	Projectile	U.S. CARTRIDGE, 30-MM, HEI, PGU-13/B
OBOD	74872720	8543	748716.01	2272015.80	18	Projectile	U.S. PROJECTILE, 5-IN, ILLUMINATION OR WHITE PHOSPHOROUS, MK 48
OBOD	74872720	8820	748720.81	2272079.40	24	Projectile	U.S. PROJECTILE, 155-MM, SMOKE, WP, M105
OBOD	74872720	8821	748751.75	2272035.60	24	Projectile	U.S. PROJECTILE, 5-IN, HE, MK 35
OBOD	74872720	7091	748798.52	2272043.40	0	Rocket	U.S. WARHEAD, ROCKET, 2.75-IN, FRAG, MK 1
OBOD	74872720	8815	748798.41	2272001.80	0	Small Arms	SMALL ARMS
Naval Gun Fire Range	74872721	23493	748703.16	2272199.10	0	20mm Projectile	U.S. PROJECTILE, 20-MM, HE, M97
Naval Gun Fire Range	74872721	23494	748703.00	2272197.00	0	Bomb	U.S. BOMB, 10-LB, INCENDIARY, PT1, M74
Naval Gun Fire Range	74872721	23496	748746.39	2272183.80	0	Projectile	U.S. CARTRIDGE, 40-MM, HE, M383, M384, & M677
Naval Gun Fire Range	74872721	23495	748785.00	2272170.00	0	Pyrotechnics	PYROTECHNIC
Naval Gun Fire Range	74872722	23501	748701.16	2272208.80	0	20mm Projectile	U.S. PROJECTILE, 20-MM, HE, M97
Naval Gun Fire Range	74872722	23498	748776.00	2272212.00	0	Bomb	U.S. BOMB, 25-LB, PRACTICE, MK 76
Naval Gun Fire Range	74872722	23499	748785.00	2272240.00	0	Bomb	U.S. BOMB, 25-LB, PRACTICE, MK 76
Naval Gun Fire Range	74872722	23497	748712.00	2272215.00	2	Bomb	U.S. BOMB, 3-LB, PRACTICE, MK 3, MK 4, MK 5, AN-MK 23, & MK 43
Naval Gun Fire Range	74872722	23503	748701.46	2272211.00	0	Propellant	PROPELLANT
Naval Gun Fire Range	74872722	23500	748730.00	2272210.00	0	Pyrotechnics	U.S. FLARE, AIRCRAFT, PARACHUTE, MK45

Data query completed 9/7/04  
Sorted by GMU

UXO Summary  
Tier One and Tier Two UXO-Cleared Areas

Work Area	GMU	Barcode ID	UTMX	UTMY	Depth (Inches)	UXO Type	UXO Nomenclature
Naval Gun Fire Range	74872722	23504	748701.19	2272209.60	0	Small Arms	SMALL ARMS
Naval Gun Fire Range	74872723	23545	748702.00	2272332.00	0	20mm Projectile	U.S. PROJECTILE, 20-MM, HE, M97
Naval Gun Fire Range	74872723	23537	748733.00	2272390.00	0	Bomb	U.S. BOMB UNIT, FAE, BLU-73 (CLOUD DETONATOR)
Naval Gun Fire Range	74872723	23538	748726.00	2272335.00	0	Bomb	U.S. BOMB, 25-LB, PRACTICE, MK 76
Naval Gun Fire Range	74872723	23539	748712.00	2272372.00	0	Bomb	U.S. BOMB, 25-LB, PRACTICE, MK 76
Naval Gun Fire Range	74872723	23540	748744.00	2272310.00	0	Bomb	U.S. BOMB, 25-LB, PRACTICE, MK 76
Naval Gun Fire Range	74872723	23541	748785.00	2272390.00	0	Bomb	U.S. BOMB, 25-LB, PRACTICE, MK 76
Naval Gun Fire Range	74872723	23542	748795.00	2272310.00	0	Bomb	U.S. BOMB, 25-LB, PRACTICE, MK 76
Naval Gun Fire Range	74872723	23543	748712.00	2272390.00	0	Bomb	U.S. BOMB, 25-LB, PRACTICE, MK 76
Naval Gun Fire Range	74872723	23544	748752.00	2272382.00	0	Bomb	U.S. BOMB, 25-LB, PRACTICE, MK 76
Naval Gun Fire Range	74872723	23534	748702.76	2272328.70	0	Projectile	U.S. CARTRIDGE, 40-MM, HE, M383, M384, & M677
Naval Gun Fire Range	74872723	23535	748723.81	2272313.70	0	Projectile	U.S. CARTRIDGE, 40-MM, HE, M383, M384, & M677
Naval Gun Fire Range	74872723	23536	748725.30	2272314.60	0	Projectile	U.S. CARTRIDGE, 40-MM, HE, M383, M384, & M677
Naval Gun Fire Range	74872723	23548	748701.00	2272332.00	0	Pyrotechnics	PYROTECHNIC
Naval Gun Fire Range	74872723	23546	748701.00	2272331.00	0	Small Arms	SMALL ARMS
Naval Gun Fire Range	74872724	23557	748701.00	2272499.00	0	20mm Projectile	U.S. PROJECTILE, 20-MM, HE, M97
Naval Gun Fire Range	74872724	23549	748712.00	2272410.00	0	Bomb	U.S. BOMB, 25-LB, PRACTICE, MK 76
Naval Gun Fire Range	74872724	23550	748727.00	2272416.00	0	Bomb	U.S. BOMB, 25-LB, PRACTICE, MK 76
Naval Gun Fire Range	74872724	23552	748790.00	2272480.00	0	Bomb	U.S. BOMB, 25-LB, PRACTICE, MK 76
Naval Gun Fire Range	74872724	23553	748782.00	2272450.00	0	Bomb	U.S. BOMB, 25-LB, PRACTICE, MK 76
Naval Gun Fire Range	74872724	23554	748795.00	2272410.00	0	Bomb	U.S. BOMB, 3-LB, PRACTICE, MK 3, MK 4, MK 5, AN-MK 23, & MK 43
Naval Gun Fire Range	74872724	23551	748745.00	2272450.00	0	Mortar	U.S. PROJECTILE, 81-MM, HE, M43
Naval Gun Fire Range	74872724	23564	748772.00	2272414.00	0	OE Component	U.S. FUZE, BOMB, AN-M173 & M918
Naval Gun Fire Range	74872724	23560	748732.15	2272475.20	0	Projectile	U.S. CARTRIDGE, 40-MM, HE, M383, M384, & M677
Naval Gun Fire Range	74872724	23561	748731.86	2272443.30	0	Projectile	U.S. CARTRIDGE, 40-MM, HE, M383, M384, & M677
Naval Gun Fire Range	74872724	23562	748771.56	2272434.40	0	Projectile	U.S. CARTRIDGE, 40-MM, HE, M383, M384, & M677
Naval Gun Fire Range	74872724	23563	748795.38	2272456.70	0	Projectile	U.S. CARTRIDGE, 40-MM, HE, M383, M384, & M677
Naval Gun Fire Range	74872724	23558	748701.00	2272499.00	0	Propellant	PROPELLANT
Naval Gun Fire Range	74872724	23559	748701.00	2272498.00	0	Raw Explosives	RAW EXPLOSIVES
Naval Gun Fire Range	74872724	23555	748732.00	2272497.00	0	Rocket	U.S. WARHEAD, ROCKET, 2.75-IN, HE-FRAG, M151
Naval Gun Fire Range	74872725	23515	748702.00	2272569.10	0	20mm Projectile	U.S. PROJECTILE, 20-MM, HE, M97
Naval Gun Fire Range	74872725	23516	748702.21	2272578.50	0	Projectile	U.S. CARTRIDGE, 30-MM, HEI, PGU-13/B
Naval Gun Fire Range	74872726	23673	748703.00	2272609.00	0	20mm Projectile	U.S. PROJECTILE, 20-MM, HE, M97
Naval Gun Fire Range	74872726	23676	748703.00	2272609.00	0	Bomb	U.S. BOMB, 25-LB, PRACTICE, MK 76
Naval Gun Fire Range	74872726	23677	748703.00	2272609.00	0	Bomb	U.S. BOMB, 25-LB, PRACTICE, MK 76
Naval Gun Fire Range	74872726	23671	748751.00	2272611.00	0	Mortar	U.S. CARTRIDGE, 81-MM, ILLUMINATION, M301
Naval Gun Fire Range	74872726	23668	748788.21	2272654.30	0	OE Component	U.S. BOMB, IGNITER, WP, M23
Naval Gun Fire Range	74872726	23669	748749.29	2272656.90	0	Projectile	U.S. PROJECTILE, 5-IN, PRACTICE, MK61
Naval Gun Fire Range	74872726	23672	748770.00	2272659.00	0	Pyrotechnics	U.S. FLARE, AIRCRAFT, PARACHUTE, MK 24
Naval Gun Fire Range	74872726	23670	748740.00	2272629.00	0	Rocket	U.S. WARHEAD, ROCKET, 2.75-IN, HE-FRAG, M151
Naval Gun Fire Range	74872726	23674	748703.00	2272609.00	0	Small Arms	SMALL ARMS
K-1 Road	74872727	9110	748705.76	2272796.60	0	20mm Projectile	PROJECTILE, 20-MM (UNKNOWN MK)
Naval Gun Fire Range	74872727	26270	748790.00	2272720.00	0	20mm Projectile	U.S. PROJECTILE, 20-MM, HE, M97
Naval Gun Fire Range	74872727	26600	748701.00	2272748.00	0	20mm Projectile	U.S. PROJECTILE, 20-MM, HE, M97
Naval Gun Fire Range	74872727	26274	748794.00	2272711.00	0	Bomb	U.S. BOMB, 13-LB, PRACTICE, MK 19

Data query completed 9/7/04  
Sorted by GMU



UXO Summary  
Tier One and Tier Two UXO-Cleared Areas

Work Area	GMU	Barcode ID	UTMX	UTMY	Depth (Inches)	UXO Type	UXO Nomenclature
Naval Gun Fire Range	74872727	26431	748789.00	2272716.00	0	Bomb	U.S. BOMB, 25-LB, PRACTICE, MK 76
Naval Gun Fire Range	74872727	26432	748789.00	2272716.00	0	Bomb	U.S. BOMB, 25-LB, PRACTICE, MK 76
Naval Gun Fire Range	74872727	26433	748789.00	2272716.00	0	Bomb	U.S. BOMB, 25-LB, PRACTICE, MK 76
Naval Gun Fire Range	74872727	26434	748789.00	2272716.00	0	Bomb	U.S. BOMB, 25-LB, PRACTICE, MK 76
Naval Gun Fire Range	74872727	26435	748789.00	2272716.00	0	Bomb	U.S. BOMB, 25-LB, PRACTICE, MK 76
Naval Gun Fire Range	74872727	26436	748789.00	2272716.00	0	Bomb	U.S. BOMB, 25-LB, PRACTICE, MK 76
Naval Gun Fire Range	74872727	26437	748789.00	2272716.00	0	Bomb	U.S. BOMB, 25-LB, PRACTICE, MK 76
Naval Gun Fire Range	74872727	26438	748789.00	2272716.00	0	Bomb	U.S. BOMB, 25-LB, PRACTICE, MK 76
Naval Gun Fire Range	74872727	26439	748789.00	2272716.00	0	Bomb	U.S. BOMB, 25-LB, PRACTICE, MK 76
Naval Gun Fire Range	74872727	26440	748789.00	2272716.00	0	Bomb	U.S. BOMB, 25-LB, PRACTICE, MK 76
Naval Gun Fire Range	74872727	26441	748789.00	2272716.00	0	Bomb	U.S. BOMB, 25-LB, PRACTICE, MK 76
Naval Gun Fire Range	74872727	26442	748789.00	2272716.00	0	Bomb	U.S. BOMB, 25-LB, PRACTICE, MK 76
Naval Gun Fire Range	74872727	26443	748789.00	2272716.00	0	Bomb	U.S. BOMB, 25-LB, PRACTICE, MK 76
Naval Gun Fire Range	74872727	26444	748789.00	2272716.00	0	Bomb	U.S. BOMB, 25-LB, PRACTICE, MK 76
Naval Gun Fire Range	74872727	26445	748789.00	2272716.00	0	Bomb	U.S. BOMB, 25-LB, PRACTICE, MK 76
Naval Gun Fire Range	74872727	26446	748789.00	2272716.00	0	Bomb	U.S. BOMB, 25-LB, PRACTICE, MK 76
Naval Gun Fire Range	74872727	26447	748789.00	2272716.00	0	Bomb	U.S. BOMB, 25-LB, PRACTICE, MK 76
Naval Gun Fire Range	74872727	26448	748789.00	2272716.00	0	Bomb	U.S. BOMB, 25-LB, PRACTICE, MK 76
Naval Gun Fire Range	74872727	26449	748789.00	2272716.00	0	Bomb	U.S. BOMB, 25-LB, PRACTICE, MK 76
Naval Gun Fire Range	74872727	26450	748789.00	2272716.00	0	Bomb	U.S. BOMB, 25-LB, PRACTICE, MK 76
Naval Gun Fire Range	74872727	26451	748789.00	2272716.00	0	Bomb	U.S. BOMB, 25-LB, PRACTICE, MK 76
Naval Gun Fire Range	74872727	26452	748789.00	2272716.00	0	Bomb	U.S. BOMB, 25-LB, PRACTICE, MK 76
Naval Gun Fire Range	74872727	26453	748789.00	2272716.00	0	Bomb	U.S. BOMB, 25-LB, PRACTICE, MK 76
Naval Gun Fire Range	74872727	26454	748789.00	2272716.00	0	Bomb	U.S. BOMB, 25-LB, PRACTICE, MK 76
Naval Gun Fire Range	74872727	26455	748789.00	2272716.00	0	Bomb	U.S. BOMB, 25-LB, PRACTICE, MK 76
Naval Gun Fire Range	74872727	26456	748789.00	2272716.00	0	Bomb	U.S. BOMB, 10-LB, PRACTICE, BDU-48/B
Naval Gun Fire Range	74872727	26457	748789.00	2272716.00	0	Bomb	U.S. BOMB, 3-LB, PRACTICE, MK 3, MK 4, MK 5, AN- MK 23, & MK 43
Naval Gun Fire Range	74872727	26458	748794.00	2272719.00	0	Bomb	U.S. BOMB, 3-LB, PRACTICE, MK 3, MK 4, MK 5, AN- MK 23, & MK 43
Naval Gun Fire Range	74872727	26459	748794.00	2272719.00	0	Bomb	U.S. BOMB, 3-LB, PRACTICE, MK 3, MK 4, MK 5, AN- MK 23, & MK 43
Naval Gun Fire Range	74872727	26460	748794.00	2272719.00	0	Bomb	U.S. BOMB, 3-LB, PRACTICE, MK 3, MK 4, MK 5, AN- MK 23, & MK 43
Naval Gun Fire Range	74872727	26461	748794.00	2272719.00	0	Bomb	U.S. BOMB, 3-LB, PRACTICE, MK 3, MK 4, MK 5, AN- MK 23, & MK 43
Naval Gun Fire Range	74872727	26462	748794.00	2272719.00	0	Bomb	U.S. BOMB, 3-LB, PRACTICE, MK 3, MK 4, MK 5, AN- MK 23, & MK 43
Naval Gun Fire Range	74872727	26463	748794.00	2272719.00	0	Bomb	U.S. BOMB, 3-LB, PRACTICE, MK 3, MK 4, MK 5, AN- MK 23, & MK 43
Naval Gun Fire Range	74872727	26464	748794.00	2272719.00	0	Bomb	U.S. BOMB, 3-LB, PRACTICE, MK 3, MK 4, MK 5, AN- MK 23, & MK 43
Naval Gun Fire Range	74872727	26465	748794.00	2272719.00	0	Bomb	U.S. BOMB, 3-LB, PRACTICE, MK 3, MK 4, MK 5, AN- MK 23, & MK 43
Naval Gun Fire Range	74872727	26466	748794.00	2272719.00	0	Bomb	U.S. BOMB, 3-LB, PRACTICE, MK 3, MK 4, MK 5, AN- MK 23, & MK 43
Naval Gun Fire Range	74872727	26467	748794.00	2272719.00	0	Bomb	U.S. BOMB, 3-LB, PRACTICE, MK 3, MK 4, MK 5, AN- MK 23, & MK 43

Data query completed 9/7/04  
Sorted by GMU

UXO Summary  
Tier One and Tier Two UXO-Cleared Areas

Work Area	GMU	Barcode ID	UTMX	UTMY	Depth (Inches)	UXO Type	UXO Nomenclature
Naval Gun Fire Range	74872727	26468	748794.00	2272719.00	0	Bomb	U.S. BOMB, 3-LB, PRACTICE, MK 3, MK 4, MK 5, AN- MK 23, & MK 43
Naval Gun Fire Range	74872727	26469	748794.00	2272719.00	0	Bomb	U.S. BOMB, 3-LB, PRACTICE, MK 3, MK 4, MK 5, AN- MK 23, & MK 43
Naval Gun Fire Range	74872727	26470	748794.00	2272719.00	0	Bomb	U.S. BOMB, 3-LB, PRACTICE, MK 3, MK 4, MK 5, AN- MK 23, & MK 43
Naval Gun Fire Range	74872727	26471	748794.00	2272719.00	0	Bomb	U.S. BOMB, 3-LB, PRACTICE, MK 3, MK 4, MK 5, AN- MK 23, & MK 43
Naval Gun Fire Range	74872727	26472	748794.00	2272719.00	0	Bomb	U.S. BOMB, 3-LB, PRACTICE, MK 3, MK 4, MK 5, AN- MK 23, & MK 43
Naval Gun Fire Range	74872727	26473	748794.00	2272719.00	0	Bomb	U.S. BOMB, 3-LB, PRACTICE, MK 3, MK 4, MK 5, AN- MK 23, & MK 43
Naval Gun Fire Range	74872727	26474	748794.00	2272719.00	0	Bomb	U.S. BOMB, 3-LB, PRACTICE, MK 3, MK 4, MK 5, AN- MK 23, & MK 43
Naval Gun Fire Range	74872727	26475	748794.00	2272719.00	0	Bomb	U.S. BOMB, 3-LB, PRACTICE, MK 3, MK 4, MK 5, AN- MK 23, & MK 43
Naval Gun Fire Range	74872727	26476	748794.00	2272719.00	0	Bomb	U.S. BOMB, 3-LB, PRACTICE, MK 3, MK 4, MK 5, AN- MK 23, & MK 43
Naval Gun Fire Range	74872727	26477	748794.00	2272719.00	0	Bomb	U.S. BOMB, 3-LB, PRACTICE, MK 3, MK 4, MK 5, AN- MK 23, & MK 43
Naval Gun Fire Range	74872727	26478	748794.00	2272719.00	0	Bomb	U.S. BOMB, 3-LB, PRACTICE, MK 3, MK 4, MK 5, AN- MK 23, & MK 43
Naval Gun Fire Range	74872727	26479	748794.00	2272719.00	0	Bomb	U.S. BOMB, 3-LB, PRACTICE, MK 3, MK 4, MK 5, AN- MK 23, & MK 43
Naval Gun Fire Range	74872727	26480	748794.00	2272719.00	0	Bomb	U.S. BOMB, 3-LB, PRACTICE, MK 3, MK 4, MK 5, AN- MK 23, & MK 43
Naval Gun Fire Range	74872727	26481	748794.00	2272719.00	0	Bomb	U.S. BOMB, 3-LB, PRACTICE, MK 3, MK 4, MK 5, AN- MK 23, & MK 43
Naval Gun Fire Range	74872727	26482	748794.00	2272719.00	0	Bomb	U.S. BOMB, 3-LB, PRACTICE, MK 3, MK 4, MK 5, AN- MK 23, & MK 43
Naval Gun Fire Range	74872727	26483	748794.00	2272719.00	0	Bomb	U.S. BOMB, 3-LB, PRACTICE, MK 3, MK 4, MK 5, AN- MK 23, & MK 43
Naval Gun Fire Range	74872727	26484	748794.00	2272719.00	0	Bomb	U.S. BOMB, 3-LB, PRACTICE, MK 3, MK 4, MK 5, AN- MK 23, & MK 43
Naval Gun Fire Range	74872727	26485	748794.00	2272719.00	0	Bomb	U.S. BOMB, 3-LB, PRACTICE, MK 3, MK 4, MK 5, AN- MK 23, & MK 43
Naval Gun Fire Range	74872727	26486	748794.00	2272719.00	0	Bomb	U.S. BOMB, 3-LB, PRACTICE, MK 3, MK 4, MK 5, AN- MK 23, & MK 43
Naval Gun Fire Range	74872727	26487	748794.00	2272719.00	0	Bomb	U.S. BOMB, 3-LB, PRACTICE, MK 3, MK 4, MK 5, AN- MK 23, & MK 43
Naval Gun Fire Range	74872727	26488	748794.00	2272719.00	0	Bomb	U.S. BOMB, 3-LB, PRACTICE, MK 3, MK 4, MK 5, AN- MK 23, & MK 43
Naval Gun Fire Range	74872727	26489	748794.00	2272719.00	0	Bomb	U.S. BOMB, 3-LB, PRACTICE, MK 3, MK 4, MK 5, AN- MK 23, & MK 43
Naval Gun Fire Range	74872727	26490	748794.00	2272719.00	0	Bomb	U.S. BOMB, 3-LB, PRACTICE, MK 3, MK 4, MK 5, AN- MK 23, & MK 43

Data query completed 9/7/04  
Sorted by GMU

UXO Summary  
Tier One and Tier Two UXO-Cleared Areas

Work Area	GMU	Barcode ID	UTMX	UTMY	Depth (Inches)	UXO Type	UXO Nomenclature
Naval Gun Fire Range	74872727	26491	748794.00	2272719.00	0	Bomb	U.S. BOMB, 3-LB, PRACTICE, MK 3, MK 4, MK 5, AN- MK 23, & MK 43
Naval Gun Fire Range	74872727	26492	748794.00	2272719.00	0	Bomb	U.S. BOMB, 3-LB, PRACTICE, MK 3, MK 4, MK 5, AN- MK 23, & MK 43
Naval Gun Fire Range	74872727	26493	748794.00	2272719.00	0	Bomb	U.S. BOMB, 3-LB, PRACTICE, MK 3, MK 4, MK 5, AN- MK 23, & MK 43
Naval Gun Fire Range	74872727	26494	748794.00	2272719.00	0	Bomb	U.S. BOMB, 3-LB, PRACTICE, MK 3, MK 4, MK 5, AN- MK 23, & MK 43
Naval Gun Fire Range	74872727	26495	748794.00	2272719.00	0	Bomb	U.S. BOMB, 3-LB, PRACTICE, MK 3, MK 4, MK 5, AN- MK 23, & MK 43
Naval Gun Fire Range	74872727	26496	748794.00	2272719.00	0	Bomb	U.S. BOMB, 3-LB, PRACTICE, MK 3, MK 4, MK 5, AN- MK 23, & MK 43
Naval Gun Fire Range	74872727	26497	748794.00	2272719.00	0	Bomb	U.S. BOMB, 3-LB, PRACTICE, MK 3, MK 4, MK 5, AN- MK 23, & MK 43
Naval Gun Fire Range	74872727	26498	748794.00	2272719.00	0	Bomb	U.S. BOMB, 3-LB, PRACTICE, MK 3, MK 4, MK 5, AN- MK 23, & MK 43
Naval Gun Fire Range	74872727	26499	748794.00	2272719.00	0	Bomb	U.S. BOMB, 3-LB, PRACTICE, MK 3, MK 4, MK 5, AN- MK 23, & MK 43
Naval Gun Fire Range	74872727	26500	748794.00	2272719.00	0	Bomb	U.S. BOMB, 3-LB, PRACTICE, MK 3, MK 4, MK 5, AN- MK 23, & MK 43
Naval Gun Fire Range	74872727	26501	748794.00	2272719.00	0	Bomb	U.S. BOMB, 3-LB, PRACTICE, MK 3, MK 4, MK 5, AN- MK 23, & MK 43
Naval Gun Fire Range	74872727	26502	748794.00	2272719.00	0	Bomb	U.S. BOMB, 3-LB, PRACTICE, MK 3, MK 4, MK 5, AN- MK 23, & MK 43
Naval Gun Fire Range	74872727	26503	748794.00	2272719.00	0	Bomb	U.S. BOMB, 3-LB, PRACTICE, MK 3, MK 4, MK 5, AN- MK 23, & MK 43
Naval Gun Fire Range	74872727	26504	748794.00	2272719.00	0	Bomb	U.S. BOMB, 3-LB, PRACTICE, MK 3, MK 4, MK 5, AN- MK 23, & MK 43
Naval Gun Fire Range	74872727	26505	748794.00	2272719.00	0	Bomb	U.S. BOMB, 3-LB, PRACTICE, MK 3, MK 4, MK 5, AN- MK 23, & MK 43
Naval Gun Fire Range	74872727	26506	748794.00	2272719.00	0	Bomb	U.S. BOMB, 3-LB, PRACTICE, MK 3, MK 4, MK 5, AN- MK 23, & MK 43
Naval Gun Fire Range	74872727	26507	748794.00	2272719.00	0	Bomb	U.S. BOMB, 3-LB, PRACTICE, MK 3, MK 4, MK 5, AN- MK 23, & MK 43
Naval Gun Fire Range	74872727	26508	748794.00	2272719.00	0	Bomb	U.S. BOMB, 3-LB, PRACTICE, MK 3, MK 4, MK 5, AN- MK 23, & MK 43
Naval Gun Fire Range	74872727	26509	748794.00	2272719.00	0	Bomb	U.S. BOMB, 3-LB, PRACTICE, MK 3, MK 4, MK 5, AN- MK 23, & MK 43
Naval Gun Fire Range	74872727	26510	748794.00	2272719.00	0	Bomb	U.S. BOMB, 3-LB, PRACTICE, MK 3, MK 4, MK 5, AN- MK 23, & MK 43
Naval Gun Fire Range	74872727	26511	748794.00	2272719.00	0	Bomb	U.S. BOMB, 3-LB, PRACTICE, MK 3, MK 4, MK 5, AN- MK 23, & MK 43
Naval Gun Fire Range	74872727	26512	748794.00	2272719.00	0	Bomb	U.S. BOMB, 3-LB, PRACTICE, MK 3, MK 4, MK 5, AN- MK 23, & MK 43
Naval Gun Fire Range	74872727	26513	748794.00	2272719.00	0	Bomb	U.S. BOMB, 3-LB, PRACTICE, MK 3, MK 4, MK 5, AN- MK 23, & MK 43

Data query completed 9/7/04  
Sorted by GMU



UXO Summary  
Tier One and Tier Two UXO-Cleared Areas

Work Area	GMU	Barcode ID	UTMX	UTMY	Depth (Inches)	UXO Type	UXO Nomenclature
Naval Gun Fire Range	74872727	26514	748794.00	2272719.00	0	Bomb	U.S. BOMB, 3-LB, PRACTICE, MK 3, MK 4, MK 5, AN- MK 23, & MK 43
Naval Gun Fire Range	74872727	26515	748794.00	2272719.00	0	Bomb	U.S. BOMB, 3-LB, PRACTICE, MK 3, MK 4, MK 5, AN- MK 23, & MK 43
Naval Gun Fire Range	74872727	26516	748794.00	2272719.00	0	Bomb	U.S. BOMB, 3-LB, PRACTICE, MK 3, MK 4, MK 5, AN- MK 23, & MK 43
Naval Gun Fire Range	74872727	26517	748794.00	2272719.00	0	Bomb	U.S. BOMB, 3-LB, PRACTICE, MK 3, MK 4, MK 5, AN- MK 23, & MK 43
Naval Gun Fire Range	74872727	26518	748794.00	2272719.00	0	Bomb	U.S. BOMB, 3-LB, PRACTICE, MK 3, MK 4, MK 5, AN- MK 23, & MK 43
Naval Gun Fire Range	74872727	26519	748794.00	2272719.00	0	Bomb	U.S. BOMB, 3-LB, PRACTICE, MK 3, MK 4, MK 5, AN- MK 23, & MK 43
Naval Gun Fire Range	74872727	26520	748794.00	2272719.00	0	Bomb	U.S. BOMB, 3-LB, PRACTICE, MK 3, MK 4, MK 5, AN- MK 23, & MK 43
Naval Gun Fire Range	74872727	26521	748794.00	2272719.00	0	Bomb	U.S. BOMB, 3-LB, PRACTICE, MK 3, MK 4, MK 5, AN- MK 23, & MK 43
Naval Gun Fire Range	74872727	26522	748794.00	2272719.00	0	Bomb	U.S. BOMB, 3-LB, PRACTICE, MK 3, MK 4, MK 5, AN- MK 23, & MK 43
Naval Gun Fire Range	74872727	26523	748794.00	2272719.00	0	Bomb	U.S. BOMB, 3-LB, PRACTICE, MK 3, MK 4, MK 5, AN- MK 23, & MK 43
Naval Gun Fire Range	74872727	26524	748794.00	2272719.00	0	Bomb	U.S. BOMB, 3-LB, PRACTICE, MK 3, MK 4, MK 5, AN- MK 23, & MK 43
Naval Gun Fire Range	74872727	26525	748794.00	2272719.00	0	Bomb	U.S. BOMB, 3-LB, PRACTICE, MK 3, MK 4, MK 5, AN- MK 23, & MK 43
Naval Gun Fire Range	74872727	26526	748794.00	2272719.00	0	Bomb	U.S. BOMB, 3-LB, PRACTICE, MK 3, MK 4, MK 5, AN- MK 23, & MK 43
Naval Gun Fire Range	74872727	26527	748794.00	2272719.00	0	Bomb	U.S. BOMB, 3-LB, PRACTICE, MK 3, MK 4, MK 5, AN- MK 23, & MK 43
Naval Gun Fire Range	74872727	26528	748794.00	2272719.00	0	Bomb	U.S. BOMB, 3-LB, PRACTICE, MK 3, MK 4, MK 5, AN- MK 23, & MK 43
Naval Gun Fire Range	74872727	26529	748794.00	2272719.00	0	Bomb	U.S. BOMB, 3-LB, PRACTICE, MK 3, MK 4, MK 5, AN- MK 23, & MK 43
Naval Gun Fire Range	74872727	26530	748794.00	2272719.00	0	Bomb	U.S. BOMB, 3-LB, PRACTICE, MK 3, MK 4, MK 5, AN- MK 23, & MK 43
Naval Gun Fire Range	74872727	26531	748794.00	2272719.00	0	Bomb	U.S. BOMB, 3-LB, PRACTICE, MK 3, MK 4, MK 5, AN- MK 23, & MK 43
Naval Gun Fire Range	74872727	26532	748794.00	2272719.00	0	Bomb	U.S. BOMB, 3-LB, PRACTICE, MK 3, MK 4, MK 5, AN- MK 23, & MK 43
Naval Gun Fire Range	74872727	26533	748794.00	2272719.00	0	Bomb	U.S. BOMB, 3-LB, PRACTICE, MK 3, MK 4, MK 5, AN- MK 23, & MK 43
Naval Gun Fire Range	74872727	26534	748794.00	2272719.00	0	Bomb	U.S. BOMB, 3-LB, PRACTICE, MK 3, MK 4, MK 5, AN- MK 23, & MK 43
Naval Gun Fire Range	74872727	26535	748794.00	2272719.00	0	Bomb	U.S. BOMB, 3-LB, PRACTICE, MK 3, MK 4, MK 5, AN- MK 23, & MK 43
Naval Gun Fire Range	74872727	26536	748794.00	2272719.00	0	Bomb	U.S. BOMB, 3-LB, PRACTICE, MK 3, MK 4, MK 5, AN- MK 23, & MK 43

Data query completed 9/7/04  
Sorted by GMU

UXO Summary  
Tier One and Tier Two UXO-Cleared Areas

Work Area	GMU	Barcode ID	UTMX	UTMY	Depth (Inches)	UXO Type	UXO Nomenclature
Naval Gun Fire Range	74872727	26537	748794.00	2272719.00	0	Bomb	U.S. BOMB, 3-LB, PRACTICE, MK 3, MK 4, MK 5, AN- MK 23, & MK 43
Naval Gun Fire Range	74872727	26538	748794.00	2272719.00	0	Bomb	U.S. BOMB, 3-LB, PRACTICE, MK 3, MK 4, MK 5, AN- MK 23, & MK 43
Naval Gun Fire Range	74872727	26539	748794.00	2272719.00	0	Bomb	U.S. BOMB, 3-LB, PRACTICE, MK 3, MK 4, MK 5, AN- MK 23, & MK 43
Naval Gun Fire Range	74872727	26540	748794.00	2272719.00	0	Bomb	U.S. BOMB, 3-LB, PRACTICE, MK 3, MK 4, MK 5, AN- MK 23, & MK 43
Naval Gun Fire Range	74872727	26541	748794.00	2272719.00	0	Bomb	U.S. BOMB, 3-LB, PRACTICE, MK 3, MK 4, MK 5, AN- MK 23, & MK 43
Naval Gun Fire Range	74872727	26542	748794.00	2272719.00	0	Bomb	U.S. BOMB, 3-LB, PRACTICE, MK 3, MK 4, MK 5, AN- MK 23, & MK 43
Naval Gun Fire Range	74872727	26543	748794.00	2272719.00	0	Bomb	U.S. BOMB, 3-LB, PRACTICE, MK 3, MK 4, MK 5, AN- MK 23, & MK 43
Naval Gun Fire Range	74872727	26544	748794.00	2272719.00	0	Bomb	U.S. BOMB, 3-LB, PRACTICE, MK 3, MK 4, MK 5, AN- MK 23, & MK 43
Naval Gun Fire Range	74872727	26545	748794.00	2272719.00	0	Bomb	U.S. BOMB, 3-LB, PRACTICE, MK 3, MK 4, MK 5, AN- MK 23, & MK 43
Naval Gun Fire Range	74872727	26546	748794.00	2272719.00	0	Bomb	U.S. BOMB, 3-LB, PRACTICE, MK 3, MK 4, MK 5, AN- MK 23, & MK 43
Naval Gun Fire Range	74872727	26547	748794.00	2272719.00	0	Bomb	U.S. BOMB, 3-LB, PRACTICE, MK 3, MK 4, MK 5, AN- MK 23, & MK 43
Naval Gun Fire Range	74872727	26548	748794.00	2272719.00	0	Bomb	U.S. BOMB, 3-LB, PRACTICE, MK 3, MK 4, MK 5, AN- MK 23, & MK 43
Naval Gun Fire Range	74872727	26549	748794.00	2272719.00	0	Bomb	U.S. BOMB, 3-LB, PRACTICE, MK 3, MK 4, MK 5, AN- MK 23, & MK 43
Naval Gun Fire Range	74872727	26550	748794.00	2272719.00	0	Bomb	U.S. BOMB, 3-LB, PRACTICE, MK 3, MK 4, MK 5, AN- MK 23, & MK 43
Naval Gun Fire Range	74872727	26551	748794.00	2272719.00	0	Bomb	U.S. BOMB, 3-LB, PRACTICE, MK 3, MK 4, MK 5, AN- MK 23, & MK 43
Naval Gun Fire Range	74872727	26552	748794.00	2272719.00	0	Bomb	U.S. BOMB, 3-LB, PRACTICE, MK 3, MK 4, MK 5, AN- MK 23, & MK 43
Naval Gun Fire Range	74872727	26553	748794.00	2272719.00	0	Bomb	U.S. BOMB, 3-LB, PRACTICE, MK 3, MK 4, MK 5, AN- MK 23, & MK 43
Naval Gun Fire Range	74872727	26554	748794.00	2272719.00	0	Bomb	U.S. BOMB, 3-LB, PRACTICE, MK 3, MK 4, MK 5, AN- MK 23, & MK 43
Naval Gun Fire Range	74872727	26555	748794.00	2272719.00	0	Bomb	U.S. BOMB, 3-LB, PRACTICE, MK 3, MK 4, MK 5, AN- MK 23, & MK 43
Naval Gun Fire Range	74872727	26556	748794.00	2272719.00	0	Bomb	U.S. BOMB, 3-LB, PRACTICE, MK 3, MK 4, MK 5, AN- MK 23, & MK 43
Naval Gun Fire Range	74872727	26557	748794.00	2272719.00	0	Bomb	U.S. BOMB, 3-LB, PRACTICE, MK 3, MK 4, MK 5, AN- MK 23, & MK 43
Naval Gun Fire Range	74872727	26558	748794.00	2272719.00	0	Bomb	U.S. BOMB, 3-LB, PRACTICE, MK 3, MK 4, MK 5, AN- MK 23, & MK 43
Naval Gun Fire Range	74872727	26559	748794.00	2272719.00	0	Bomb	U.S. BOMB, 3-LB, PRACTICE, MK 3, MK 4, MK 5, AN- MK 23, & MK 43

Data query completed 9/7/04  
Sorted by GMU

UXO Summary  
Tier One and Tier Two UXO-Cleared Areas

Work Area	GMU	Barcode ID	UTMX	UTMY	Depth (Inches)	UXO Type	UXO Nomenclature
Naval Gun Fire Range	74872727	26560	748794.00	2272719.00	0	Bomb	U.S. BOMB, 3-LB, PRACTICE, MK 3, MK 4, MK 5, AN- MK 23, & MK 43
Naval Gun Fire Range	74872727	26561	748794.00	2272719.00	0	Bomb	U.S. BOMB, 3-LB, PRACTICE, MK 3, MK 4, MK 5, AN- MK 23, & MK 43
Naval Gun Fire Range	74872727	26562	748794.00	2272719.00	0	Bomb	U.S. BOMB, 3-LB, PRACTICE, MK 3, MK 4, MK 5, AN- MK 23, & MK 43
Naval Gun Fire Range	74872727	26563	748794.00	2272719.00	0	Bomb	U.S. BOMB, 3-LB, PRACTICE, MK 3, MK 4, MK 5, AN- MK 23, & MK 43
Naval Gun Fire Range	74872727	26564	748794.00	2272719.00	0	Bomb	U.S. BOMB, 3-LB, PRACTICE, MK 3, MK 4, MK 5, AN- MK 23, & MK 43
Naval Gun Fire Range	74872727	26565	748794.00	2272719.00	0	Bomb	U.S. BOMB, 3-LB, PRACTICE, MK 3, MK 4, MK 5, AN- MK 23, & MK 43
Naval Gun Fire Range	74872727	26566	748794.00	2272719.00	0	Bomb	U.S. BOMB, 3-LB, PRACTICE, MK 3, MK 4, MK 5, AN- MK 23, & MK 43
Naval Gun Fire Range	74872727	26567	748794.00	2272719.00	0	Bomb	U.S. BOMB, 3-LB, PRACTICE, MK 3, MK 4, MK 5, AN- MK 23, & MK 43
Naval Gun Fire Range	74872727	26568	748794.00	2272719.00	0	Bomb	U.S. BOMB, 3-LB, PRACTICE, MK 3, MK 4, MK 5, AN- MK 23, & MK 43
Naval Gun Fire Range	74872727	26569	748794.00	2272719.00	0	Bomb	U.S. BOMB, 3-LB, PRACTICE, MK 3, MK 4, MK 5, AN- MK 23, & MK 43
Naval Gun Fire Range	74872727	26570	748794.00	2272719.00	0	Bomb	U.S. BOMB, 3-LB, PRACTICE, MK 3, MK 4, MK 5, AN- MK 23, & MK 43
Naval Gun Fire Range	74872727	26571	748794.00	2272719.00	0	Bomb	U.S. BOMB, 3-LB, PRACTICE, MK 3, MK 4, MK 5, AN- MK 23, & MK 43
Naval Gun Fire Range	74872727	26572	748794.00	2272719.00	0	Bomb	U.S. BOMB, 3-LB, PRACTICE, MK 3, MK 4, MK 5, AN- MK 23, & MK 43
Naval Gun Fire Range	74872727	26573	748794.00	2272719.00	0	Bomb	U.S. BOMB, 3-LB, PRACTICE, MK 3, MK 4, MK 5, AN- MK 23, & MK 43
Naval Gun Fire Range	74872727	26574	748794.00	2272719.00	0	Bomb	U.S. BOMB, 3-LB, PRACTICE, MK 3, MK 4, MK 5, AN- MK 23, & MK 43
Naval Gun Fire Range	74872727	26575	748794.00	2272719.00	0	Bomb	U.S. BOMB, 3-LB, PRACTICE, MK 3, MK 4, MK 5, AN- MK 23, & MK 43
Naval Gun Fire Range	74872727	26576	748794.00	2272719.00	0	Bomb	U.S. BOMB, 3-LB, PRACTICE, MK 3, MK 4, MK 5, AN- MK 23, & MK 43
Naval Gun Fire Range	74872727	26577	748794.00	2272719.00	0	Bomb	U.S. BOMB, 3-LB, PRACTICE, MK 3, MK 4, MK 5, AN- MK 23, & MK 43
Naval Gun Fire Range	74872727	26578	748794.00	2272719.00	0	Bomb	U.S. BOMB, 3-LB, PRACTICE, MK 3, MK 4, MK 5, AN- MK 23, & MK 43
Naval Gun Fire Range	74872727	26579	748794.00	2272719.00	0	Bomb	U.S. BOMB, 3-LB, PRACTICE, MK 3, MK 4, MK 5, AN- MK 23, & MK 43
Naval Gun Fire Range	74872727	26580	748794.00	2272719.00	0	Bomb	U.S. BOMB, 3-LB, PRACTICE, MK 3, MK 4, MK 5, AN- MK 23, & MK 43
Naval Gun Fire Range	74872727	26581	748794.00	2272719.00	0	Bomb	U.S. BOMB, 3-LB, PRACTICE, MK 3, MK 4, MK 5, AN- MK 23, & MK 43
Naval Gun Fire Range	74872727	26582	748794.00	2272719.00	0	Bomb	U.S. BOMB, 3-LB, PRACTICE, MK 3, MK 4, MK 5, AN- MK 23, & MK 43

Data query completed 9/7/04  
Sorted by GMU

UXO Summary  
Tier One and Tier Two UXO-Cleared Areas

Work Area	GMU	Barcode ID	UTMX	UTMY	Depth (Inches)	UXO Type	UXO Nomenclature
Naval Gun Fire Range	74872727	26583	748794.00	2272719.00	0	Bomb	U.S. BOMB, 3-LB, PRACTICE, MK 3, MK 4, MK 5, AN- MK 23, & MK 43
Naval Gun Fire Range	74872727	26584	748794.00	2272719.00	0	Bomb	U.S. BOMB, 3-LB, PRACTICE, MK 3, MK 4, MK 5, AN- MK 23, & MK 43
Naval Gun Fire Range	74872727	26585	748794.00	2272719.00	0	Bomb	U.S. BOMB, 3-LB, PRACTICE, MK 3, MK 4, MK 5, AN- MK 23, & MK 43
Naval Gun Fire Range	74872727	26586	748794.00	2272719.00	0	Bomb	U.S. BOMB, 3-LB, PRACTICE, MK 3, MK 4, MK 5, AN- MK 23, & MK 43
Naval Gun Fire Range	74872727	26587	748794.00	2272719.00	0	Bomb	U.S. BOMB, 3-LB, PRACTICE, MK 3, MK 4, MK 5, AN- MK 23, & MK 43
Naval Gun Fire Range	74872727	26588	748794.00	2272719.00	0	Bomb	U.S. BOMB, 3-LB, PRACTICE, MK 3, MK 4, MK 5, AN- MK 23, & MK 43
Naval Gun Fire Range	74872727	26589	748794.00	2272719.00	0	Bomb	U.S. BOMB, 3-LB, PRACTICE, MK 3, MK 4, MK 5, AN- MK 23, & MK 43
Naval Gun Fire Range	74872727	26590	748794.00	2272719.00	0	Bomb	U.S. BOMB, 3-LB, PRACTICE, MK 3, MK 4, MK 5, AN- MK 23, & MK 43
Naval Gun Fire Range	74872727	26591	748794.00	2272719.00	0	Bomb	U.S. BOMB, 3-LB, PRACTICE, MK 3, MK 4, MK 5, AN- MK 23, & MK 43
Naval Gun Fire Range	74872727	26592	748794.00	2272719.00	0	Bomb	U.S. BOMB, 3-LB, PRACTICE, MK 3, MK 4, MK 5, AN- MK 23, & MK 43
Naval Gun Fire Range	74872727	26593	748794.00	2272719.00	0	Bomb	U.S. BOMB, 3-LB, PRACTICE, MK 3, MK 4, MK 5, AN- MK 23, & MK 43
Naval Gun Fire Range	74872727	26594	748794.00	2272719.00	0	Bomb	U.S. BOMB, 3-LB, PRACTICE, MK 3, MK 4, MK 5, AN- MK 23, & MK 43
Naval Gun Fire Range	74872727	26595	748794.00	2272719.00	0	Bomb	U.S. BOMB, 3-LB, PRACTICE, MK 3, MK 4, MK 5, AN- MK 23, & MK 43
Naval Gun Fire Range	74872727	26596	748794.00	2272719.00	0	Bomb	U.S. BOMB, 3-LB, PRACTICE, MK 3, MK 4, MK 5, AN- MK 23, & MK 43
Naval Gun Fire Range	74872727	26597	748794.00	2272719.00	0	Bomb	U.S. BOMB, 3-LB, PRACTICE, MK 3, MK 4, MK 5, AN- MK 23, & MK 43
Naval Gun Fire Range	74872727	26598	748794.00	2272719.00	0	Bomb	U.S. BOMB, 3-LB, PRACTICE, MK 3, MK 4, MK 5, AN- MK 23, & MK 43
Naval Gun Fire Range	74872727	26599	748794.00	2272719.00	0	Bomb	U.S. BOMB, 3-LB, PRACTICE, MK 3, MK 4, MK 5, AN- MK 23, & MK 43
Naval Gun Fire Range	74872727	26302	748794.00	2272711.00	0	OE Component	FRAG BALL ASSEMBLY, 40-MM, M397
Naval Gun Fire Range	74872727	26304	748794.00	2272711.00	0	OE Component	U.S. FUZE, ROCKET, NOSE, PD, M423 & M427
Naval Gun Fire Range	74872727	26305	748794.00	2272711.00	0	OE Component	U.S. FUZE, PROJECTILE, PD, MK 30
Naval Gun Fire Range	74872727	26306	748794.00	2272711.00	0	OE Component	U.S. FUZE, PROJECTILE, AD, MK 43, MK 54, MK 55, AND MK 89
Naval Gun Fire Range	74872727	26307	748794.00	2272711.00	0	OE Component	FUZE, GRENADE, M201 & M202
Naval Gun Fire Range	74872727	26308	748794.00	2272711.00	0	OE Component	U.S. FUZE, ROCKET, NOSE, MK132, MK137, MK145, & MK154
Naval Gun Fire Range	74872727	26309	748794.00	2272711.00	0	OE Component	PRIMER
Naval Gun Fire Range	74872727	26310	748794.00	2272711.00	0	OE Component	PRIMER
Naval Gun Fire Range	74872727	26311	748794.00	2272711.00	0	OE Component	PRIMER
Naval Gun Fire Range	74872727	26312	748794.00	2272711.00	0	OE Component	PRIMER
Naval Gun Fire Range	74872727	26313	748794.00	2272711.00	0	OE Component	PRIMER
Naval Gun Fire Range	74872727	26314	748794.00	2272711.00	0	OE Component	PRIMER

Data query completed 9/7/04  
Sorted by GMU

UXO Summary  
Tier One and Tier Two UXO-Cleared Areas

Work Area	GMU	Barcode ID	UTMX	UTMY	Depth (Inches)	UXO Type	UXO Nomenclature
Naval Gun Fire Range	74872727	26315	748792.52	2272709.80	0	OE Component	U.S. ADAPTER, BOOSTER, NOSE, M148
Naval Gun Fire Range	74872727	26317	748792.47	2272709.60	0	OE Component	U.S. FUZE, ROCKET, POINT DETONATING, MK 133 & MK 155
Naval Gun Fire Range	74872727	26318	748791.34	2272709.30	0	OE Component	U.S. FUZE, BOMB, NOSE, M904
Naval Gun Fire Range	74872727	26319	748791.17	2272709.50	0	OE Component	U.S. FUZE, PROJECTILE, MT, MK 342
Naval Gun Fire Range	74872727	26320	748791.30	2272709.40	0	OE Component	U.S. FUZE, PROJECTILE, MT, MK 342
Naval Gun Fire Range	74872727	26321	748790.94	2272711.30	0	OE Component	U.S. FUZE, BOMB, AN-M173 & M918
Naval Gun Fire Range	74872727	26322	748790.81	2272710.50	0	OE Component	U.S. BOMB, IGNITER, WP, M13, M14, & AN-M15
Naval Gun Fire Range	74872727	26323	748789.40	2272712.20	0	OE Component	U.S. FUZE, BOMB, AN-M173 & M918
Naval Gun Fire Range	74872727	26324	748790.02	2272712.00	0	OE Component	U.S. FUZE, BOMB, AN-M173 & M918
Naval Gun Fire Range	74872727	26325	748791.56	2272712.30	0	OE Component	U.S. FUZE, BOMB, AN-M173 & M918
Naval Gun Fire Range	74872727	26332	748793.68	2272709.50	0	OE Component	U.S. FUZE, PROJECTILE, BD, MK 19, MK 20, MK 21, MK 28, MK 48, & MK 64
Naval Gun Fire Range	74872727	26335	748794.26	2272710.90	0	OE Component	U.S. FUZE, PROJECTILE, BD, MK 19, MK 20, MK 21, MK 28, MK 48, & MK 64
Naval Gun Fire Range	74872727	26336	748794.29	2272711.00	0	OE Component	U.S. FUZE, PROJECTILE, BD, MK 19, MK 20, MK 21, MK 28, MK 48, & MK 64
Naval Gun Fire Range	74872727	26338	748794.31	2272710.00	0	OE Component	U.S. FUZE, PROJECTILE, BD, MK 19, MK 20, MK 21, MK 28, MK 48, & MK 64
Naval Gun Fire Range	74872727	26339	748793.81	2272710.60	0	OE Component	U.S. FUZE, PROJECTILE, BD, MK 19, MK 20, MK 21, MK 28, MK 48, & MK 64
Naval Gun Fire Range	74872727	26277	748793.00	2272714.00	0	Projectile	U.S. CARTRIDGE, 30-MM, HEI, PGU-13/B
Naval Gun Fire Range	74872727	26289	748794.00	2272716.00	0	Projectile	U.S. PROJECTILE, 3-IN, HE, MK 31
Naval Gun Fire Range	74872727	26290	748794.00	2272716.00	0	Projectile	U.S. PROJECTILE, 3-IN, APHE, MK 29
Naval Gun Fire Range	74872727	26291	748794.00	2272716.00	0	Projectile	U.S. PROJECTILE, 3-IN, APHE, MK 29
Naval Gun Fire Range	74872727	26301	748794.00	2272711.00	0	Projectile	PROJECTILE, 40-MM, HE (UNKNOWN MK)
Naval Gun Fire Range	74872727	26327	748793.00	2272714.00	0	Projectile	U.S. PROJECTILE, 40-MM, HE, MK 1, MK 2, & MK 3
Naval Gun Fire Range	74872727	26328	748793.00	2272714.00	0	Projectile	U.S. PROJECTILE, 40-MM, HE, MK 1, MK 2, & MK 3
Naval Gun Fire Range	74872727	26329	748793.00	2272714.00	0	Projectile	U.S. PROJECTILE, 40-MM, HE, MK 1, MK 2, & MK 3
Naval Gun Fire Range	74872727	26330	748793.00	2272714.00	0	Projectile	U.S. PROJECTILE, 40-MM, HE, MK 1, MK 2, & MK 3
Naval Gun Fire Range	74872727	26331	748793.00	2272714.00	0	Projectile	U.S. PROJECTILE, 40-MM, HE, MK 1, MK 2, & MK 3
Naval Gun Fire Range	74872727	26333	748793.65	2272709.50	0	Projectile	U.S. PROJECTILE, 5-IN, HE, MK 35
Naval Gun Fire Range	74872727	26334	748793.78	2272709.60	0	Projectile	U.S. PROJECTILE, 5-IN, HE, MK 35
Naval Gun Fire Range	74872727	26337	748795.02	2272710.00	0	Projectile	U.S. PROJECTILE, 5-IN, HE, MK 35
Naval Gun Fire Range	74872727	26340	748792.98	2272709.20	0	Projectile	U.S. PROJECTILE, 5-IN, HE, MK 35
Naval Gun Fire Range	74872727	26341	748793.84	2272710.60	0	Projectile	U.S. PROJECTILE, 5-IN, HE, MK 35
Naval Gun Fire Range	74872727	26342	748793.50	2272710.70	0	Projectile	U.S. PROJECTILE, 5-IN, ILLUMINATION, MK 30
Naval Gun Fire Range	74872727	26343	748794.20	2272711.20	0	Projectile	U.S. PROJECTILE, 5-IN, ILLUMINATION, MK 30
Naval Gun Fire Range	74872727	26344	748791.18	2272709.00	0	Projectile	U.S. PROJECTILE, 5-IN, PRACTICE, MK61
Naval Gun Fire Range	74872727	26345	748792.75	2272711.20	0	Projectile	U.S. PROJECTILE, 5-IN, PRACTICE, MK61
Naval Gun Fire Range	74872727	26346	748794.77	2272708.40	0	Projectile	U.S. PROJECTILE, 5-IN, ILLUMINATION, MK 30
Naval Gun Fire Range	74872727	26347	748794.49	2272712.20	0	Projectile	U.S. PROJECTILE, 5-IN, HE, MK 35
Naval Gun Fire Range	74872727	26348	748794.00	2272710.00	0	Projectile	U.S. PROJECTILE, 5-IN, PRACTICE, MK61
Naval Gun Fire Range	74872727	26349	748794.00	2272710.00	0	Projectile	U.S. PROJECTILE, 5-IN, PRACTICE, MK61
Naval Gun Fire Range	74872727	26350	748794.00	2272710.00	0	Projectile	U.S. PROJECTILE, 5-IN, PRACTICE, MK61
Naval Gun Fire Range	74872727	26351	748794.00	2272710.00	0	Projectile	U.S. PROJECTILE, 5-IN, PRACTICE, MK61
Naval Gun Fire Range	74872727	26352	748794.00	2272710.00	0	Projectile	U.S. PROJECTILE, 5-IN, SMOKE-PUFF, MK 52
Naval Gun Fire Range	74872727	26353	748794.00	2272710.00	0	Projectile	U.S. PROJECTILE, 5-IN, PRACTICE, MK61

Data query completed 9/7/04  
Sorted by GMU

UXO Summary  
Tier One and Tier Two UXO-Cleared Areas

Work Area	GMU	Barcode ID	UTMX	UTMY	Depth (Inches)	UXO Type	UXO Nomenclature
Naval Gun Fire Range	74872727	26354	748794.00	2272710.00	0	Projectile	U.S. PROJECTILE, 5-IN, PRACTICE, MK61
Naval Gun Fire Range	74872727	26355	748794.00	2272710.00	0	Projectile	U.S. PROJECTILE, 5-IN, PRACTICE, MK61
Naval Gun Fire Range	74872727	26356	748794.00	2272710.00	0	Projectile	U.S. PROJECTILE, 5-IN, PRACTICE, MK61
Naval Gun Fire Range	74872727	26357	748794.00	2272710.00	0	Projectile	U.S. PROJECTILE, 5-IN, PRACTICE, MK61
Naval Gun Fire Range	74872727	26358	748794.00	2272710.00	0	Projectile	U.S. PROJECTILE, 5-IN, PRACTICE, MK61
Naval Gun Fire Range	74872727	26359	748794.00	2272710.00	0	Projectile	U.S. PROJECTILE, 5-IN, SMOKE-PUFF, MK 52
Naval Gun Fire Range	74872727	26360	748794.00	2272710.00	0	Projectile	U.S. PROJECTILE, 5-IN, SMOKE-PUFF, MK 52
Naval Gun Fire Range	74872727	26361	748794.00	2272710.00	0	Projectile	U.S. PROJECTILE, 5-IN, SMOKE-PUFF, MK 52
Naval Gun Fire Range	74872727	26362	748794.00	2272710.00	0	Projectile	U.S. PROJECTILE, 5-IN, SMOKE-PUFF, MK 52
Naval Gun Fire Range	74872727	26363	748794.00	2272710.00	0	Projectile	U.S. PROJECTILE, 5-IN, PRACTICE, MK61
Naval Gun Fire Range	74872727	26364	748794.00	2272710.00	0	Projectile	U.S. PROJECTILE, 5-IN, PRACTICE, MK61
Naval Gun Fire Range	74872727	26365	748794.00	2272710.00	0	Projectile	U.S. PROJECTILE, 5-IN, PRACTICE, MK61
Naval Gun Fire Range	74872727	26366	748794.00	2272710.00	0	Projectile	U.S. PROJECTILE, 5-IN, PRACTICE, MK61
Naval Gun Fire Range	74872727	26367	748794.00	2272710.00	0	Projectile	U.S. PROJECTILE, 5-IN, PRACTICE, MK61
Naval Gun Fire Range	74872727	26368	748794.00	2272710.00	0	Projectile	U.S. PROJECTILE, 5-IN, PRACTICE, MK61
Naval Gun Fire Range	74872727	26369	748794.00	2272710.00	0	Projectile	U.S. PROJECTILE, 5-IN, PRACTICE, MK61
Naval Gun Fire Range	74872727	26370	748794.00	2272710.00	0	Projectile	U.S. PROJECTILE, 5-IN, PRACTICE, MK61
Naval Gun Fire Range	74872727	26371	748794.00	2272710.00	0	Projectile	U.S. PROJECTILE, 5-IN, SMOKE-PUFF, MK 52
Naval Gun Fire Range	74872727	26372	748794.00	2272710.00	0	Projectile	U.S. PROJECTILE, 5-IN, PRACTICE, MK61
Naval Gun Fire Range	74872727	26373	748794.00	2272710.00	0	Projectile	U.S. PROJECTILE, 5-IN, PRACTICE, MK61
Naval Gun Fire Range	74872727	26374	748794.00	2272710.00	0	Projectile	U.S. PROJECTILE, 5-IN, PRACTICE, MK61
Naval Gun Fire Range	74872727	26375	748794.00	2272710.00	0	Projectile	U.S. PROJECTILE, 5-IN, PRACTICE, MK61
Naval Gun Fire Range	74872727	26376	748794.00	2272710.00	0	Projectile	U.S. PROJECTILE, 5-IN, PRACTICE, MK61
Naval Gun Fire Range	74872727	26377	748794.00	2272710.00	0	Projectile	U.S. PROJECTILE, 5-IN, PRACTICE, MK61
Naval Gun Fire Range	74872727	26378	748794.00	2272710.00	0	Projectile	U.S. PROJECTILE, 5-IN, PRACTICE, MK61
Naval Gun Fire Range	74872727	26379	748794.00	2272710.00	0	Projectile	U.S. PROJECTILE, 5-IN, PRACTICE, MK61
Naval Gun Fire Range	74872727	26380	748794.00	2272710.00	0	Projectile	U.S. PROJECTILE, 5-IN, PRACTICE, MK61
Naval Gun Fire Range	74872727	26381	748794.00	2272710.00	0	Projectile	U.S. PROJECTILE, 5-IN, PRACTICE, MK61
Naval Gun Fire Range	74872727	26382	748794.00	2272710.00	0	Projectile	U.S. PROJECTILE, 5-IN, PRACTICE, MK61
Naval Gun Fire Range	74872727	26383	748794.00	2272710.00	0	Projectile	U.S. PROJECTILE, 5-IN, PRACTICE, MK61
Naval Gun Fire Range	74872727	26384	748794.00	2272710.00	0	Projectile	U.S. PROJECTILE, 5-IN, PRACTICE, MK61
Naval Gun Fire Range	74872727	26271	748790.00	2272720.00	0	Propellant	PROPELLANT
Naval Gun Fire Range	74872727	26603	748701.00	2272748.00	0	Propellant	PROPELLANT
Naval Gun Fire Range	74872727	26272	748790.00	2272720.00	0	Pyrotechnics	THERMITE
Naval Gun Fire Range	74872727	26279	748793.00	2272714.00	0	Pyrotechnics	U.S. SIMULATOR, EXPLOSIVE BOOBYTRAP: FLASH, M117; ILLUM, M118; WHISTLING, M119
Naval Gun Fire Range	74872727	26280	748793.00	2272714.00	0	Pyrotechnics	U.S. SIMULATOR, FLASH, ARTILLERY, M110
Naval Gun Fire Range	74872727	26281	748793.00	2272714.00	0	Pyrotechnics	PYROTECHNIC
Naval Gun Fire Range	74872727	26282	748793.00	2272714.00	0	Pyrotechnics	SIGNAL, DRIFT, AN-MK4, AN-MK5, AND AN-MK6
Naval Gun Fire Range	74872727	26283	748793.00	2272714.00	0	Pyrotechnics	SIGNAL, DRIFT, AN-MK4, AN-MK5, AND AN-MK6
Naval Gun Fire Range	74872727	26284	748793.00	2272714.00	0	Pyrotechnics	SIGNAL, DRIFT, AN-MK4, AN-MK5, AND AN-MK6
Naval Gun Fire Range	74872727	26285	748793.00	2272714.00	0	Pyrotechnics	SIGNAL, DRIFT, AN-MK4, AN-MK5, AND AN-MK6
Naval Gun Fire Range	74872727	26286	748793.00	2272714.00	0	Pyrotechnics	U.S. FLARE, AIRCRAFT, PARACHUTE, MK 24
Naval Gun Fire Range	74872727	26287	748793.00	2272714.00	0	Pyrotechnics	U.S. FLARE, AIRCRAFT, PARACHUTE, MK 24
Naval Gun Fire Range	74872727	26288	748793.00	2272714.00	0	Pyrotechnics	U.S. FLARE, AIRCRAFT, PARACHUTE, MK 24
Naval Gun Fire Range	74872727	26326	748794.00	2272711.00	0	Pyrotechnics	PYROTECHNIC
Naval Gun Fire Range	74872727	26276	748793.00	2272714.00	0	Raw Explosives	RAW EXPLOSIVES

Data query completed 9/7/04  
Sorted by GMU

UXO Summary  
Tier One and Tier Two UXO-Cleared Areas

Work Area	GMU	Barcode ID	UTMX	UTMY	Depth (Inches)	UXO Type	UXO Nomenclature
Naval Gun Fire Range	74872727	26604	748794.00	2272718.00	0	Raw Explosives	DETONATING CORD, M456 AND DEMOLITION BLOCK, M3 (COMPOSITION C-3, C-4) (MK 35 DEMO KIT)
Naval Gun Fire Range	74872727	26275	748792.71	2272710.20	0	Rocket	U.S. WARHEAD, ROCKET, 5.0-IN, HE, MK 6
Naval Gun Fire Range	74872727	26278	748793.00	2272714.00	0	Rocket	U.S. WARHEAD, ROCKET, 2.75-IN, HE-FRAG, M151
Naval Gun Fire Range	74872727	26292	748791.00	2272716.00	0	Rocket	U.S. WARHEAD, ROCKET, 2.75-IN, FRAG, MK 1
Naval Gun Fire Range	74872727	26293	748791.00	2272716.00	0	Rocket	U.S. WARHEAD, ROCKET, 2.75-IN, FRAG, MK 1
Naval Gun Fire Range	74872727	26294	748791.00	2272716.00	0	Rocket	U.S. WARHEAD, ROCKET, 2.75-IN, FRAG, MK 1
Naval Gun Fire Range	74872727	26295	748791.00	2272716.00	0	Rocket	U.S. WARHEAD, ROCKET, 2.75-IN, FRAG, MK 1
Naval Gun Fire Range	74872727	26296	748791.00	2272716.00	0	Rocket	U.S. WARHEAD, ROCKET, 2.75-IN, FRAG, MK 1
Naval Gun Fire Range	74872727	26297	748791.00	2272716.00	0	Rocket	U.S. WARHEAD, ROCKET, 2.75-IN, FRAG, MK 1
Naval Gun Fire Range	74872727	26298	748791.00	2272716.00	0	Rocket	U.S. WARHEAD, ROCKET, 2.75-IN, FRAG, MK 1
Naval Gun Fire Range	74872727	26299	748791.00	2272716.00	0	Rocket	U.S. WARHEAD, ROCKET, 2.75-IN, FRAG, MK 1
Naval Gun Fire Range	74872727	26300	748791.00	2272716.00	0	Rocket	U.S. WARHEAD, ROCKET, 2.75-IN, FRAG, MK 1
Naval Gun Fire Range	74872727	26316	748794.00	2272711.00	0	Rocket	U.S. ROCKET, 3.5-IN, HEAT M28 AND M29
Naval Gun Fire Range	74872727	26269	748790.00	2272720.00	0	Small Arms	SMALL ARMS
Naval Gun Fire Range	74872727	26602	748701.00	2272748.00	0	Small Arms	SMALL ARMS
K-1 Road	74872728	14075	748704.82	2272796.70	0	20mm Projectile	PROJECTILE, 20-MM (UNKNOWN MK)
K-1 Road	74872728	7408	748700.62	2272815.90	16	Rocket	U.S. WARHEAD, ROCKET, 2.75-IN, HE, M229
Naval Gun Fire Range	74872728	7409	748713.22	2272778.50	0	20mm Projectile	U.S. PROJECTILE, 20-MM, HE, M97
Puu Moiwi	74872728	23465	748799.15	2272800.80	0	20mm Projectile	U.S. PROJECTILE, 20-MM, HE, M97
Puu Moiwi	74872728	23467	748799.32	2272800.80	0	Propellant	PROPELLANT
Puu Moiwi	74872728	23464	748729.17	2272844.40	0	Pyrotechnics	U.S. FLARE, AIRCRAFT, PARACHUTE, MK45
Puu Moiwi	74872728	23468	748798.93	2272800.40	0	Raw Explosives	RAW EXPLOSIVES
Puu Moiwi	74872728	23466	748799.21	2272801.00	0	Small Arms	SMALL ARMS
Puu Moiwi	74872729	23415	748700.77	2272900.80	0	20mm Projectile	U.S. PROJECTILE, 20-MM, HE, M97
Puu Moiwi	74872729	23419	748793.41	2272986.70	0	Mortar	U.S. PROJECTILE, 81-MM, HE, M43
Puu Moiwi	74872729	23410	748750.82	2272915.50	0	OE Component	FUZE, PD, M533
Puu Moiwi	74872729	23411	748712.72	2272961.30	0	OE Component	U.S. BOMB, IGNITER, WP, M23
Puu Moiwi	74872729	23413	748751.19	2272966.10	0	OE Component	U.S. BOMB, IGNITER, WP, M23
Puu Moiwi	74872729	23414	748736.29	2272976.90	0	OE Component	U.S. BOMB, IGNITER, WP, M23
Puu Moiwi	74872729	23412	748709.56	2272971.50	0	Projectile	U.S. CARTRIDGE, 40-MM, HE, M383, M384, & M677
Puu Moiwi	74872729	23417	748700.65	2272901.20	0	Propellant	PROPELLANT
Puu Moiwi	74872729	23420	748737.16	2272959.20	0	Propellant	U.S. MOTOR, ROCKET, 2.75-IN, MKS 1, 2, 3, AND 4, AND MK 40
Puu Moiwi	74872729	23421	748737.18	2272959.30	0	Propellant	U.S. MOTOR, ROCKET, 2.75-IN, MKS 1, 2, 3, AND 4, AND MK 40
Puu Moiwi	74872729	23422	748737.21	2272959.30	0	Propellant	U.S. MOTOR, ROCKET, 2.75-IN, MKS 1, 2, 3, AND 4, AND MK 40
Puu Moiwi	74872729	23423	748737.41	2272959.10	0	Propellant	U.S. MOTOR, ROCKET, 2.75-IN, MKS 1, 2, 3, AND 4, AND MK 40
Puu Moiwi	74872729	23424	748737.39	2272959.20	0	Propellant	U.S. MOTOR, ROCKET, 2.75-IN, MKS 1, 2, 3, AND 4, AND MK 40
Puu Moiwi	74872729	23425	748737.16	2272959.30	0	Propellant	U.S. MOTOR, ROCKET, 2.75-IN, MKS 1, 2, 3, AND 4, AND MK 40
Puu Moiwi	74872729	23426	748737.14	2272959.40	0	Propellant	U.S. MOTOR, ROCKET, 2.75-IN, MKS 1, 2, 3, AND 4, AND MK 40

Data query completed 9/7/04  
Sorted by GMU

UXO Summary  
Tier One and Tier Two UXO-Cleared Areas

Work Area	GMU	Barcode ID	UTMX	UTMY	Depth (Inches)	UXO Type	UXO Nomenclature
Puu Moiwi	74872729	23427	748737.21	2272959.20	0	Propellant	U.S. MOTOR, ROCKET, 2.75-IN, MKS 1, 2, 3, AND 4, AND MK 40
Puu Moiwi	74872729	23428	748737.38	2272959.40	0	Propellant	U.S. MOTOR, ROCKET, 2.75-IN, MKS 1, 2, 3, AND 4, AND MK 40
Puu Moiwi	74872729	23429	748739.00	2272911.00	0	Rocket	U.S. WARHEAD, ROCKET, 2.75-IN, FRAG, MK 1
Puu Moiwi	74872729	23430	748730.23	2272921.40	0	Rocket	U.S. WARHEAD, ROCKET, 2.75-IN, FRAG, MK 1
Puu Moiwi	74872729	23431	748711.24	2272950.70	0	Rocket	U.S. WARHEAD, ROCKET, 2.75-IN, FRAG, MK 1
Puu Moiwi	74872729	23432	748714.88	2272920.10	0	Rocket	U.S. WARHEAD, ROCKET, 2.75-IN, FRAG, MK 1
Puu Moiwi	74872729	23416	748700.59	2272901.10	0	Small Arms	SMALL ARMS
Puu Moiwi	74872730	32351	748786.00	2273007.00	0	20mm Projectile	U.S. PROJECTILE, 20-MM, HE, M97
Puu Moiwi	74872730	32352	748794.00	2273095.00	0	Bomb	U.S. BOMB, 25-LB, PRACTICE, MK 76
Puu Moiwi	74872730	32349	748703.00	2273075.00	0	Mortar	U.S. CARTRIDGE, 81-MM, ILLUMINATION, M301
Puu Moiwi	74872730	32347	748789.12	2273024.60	0	OE Component	U.S. BOMB, IGNITER, WP, M23
Puu Moiwi	74872730	32345	748704.13	2273057.60	0	Projectile	U.S. PROJECTILE, 105-MM, HE, M1
Puu Moiwi	74872730	32346	748769.41	2273028.00	0	Projectile	U.S. PROJECTILE, 105-MM, HE, M1
Puu Moiwi	74872730	32348	748703.00	2273076.00	0	Projectile	U.S. CARTRIDGE, 40-MM, HE, M383, M384, & M677
Puu Moiwi	74872730	32350	748773.00	2273014.00	0	Rocket	U.S. WARHEAD, ROCKET, 2.75-IN, HE-FRAG, M151
Puu Moiwi	74872731	32201	748722.00	2273167.00	0	20mm Projectile	U.S. PROJECTILE, 20-MM, HE, M97
Puu Moiwi	74872731	32198	748782.09	2273133.70	0	Mortar	U.S. PROJECTILE, 81-MM, HE, M374
Puu Moiwi	74872731	32194	748730.12	2273111.40	0	OE Component	U.S. BOMB, IGNITER, WP, M23
Puu Moiwi	74872731	32195	748729.41	2273110.20	0	OE Component	U.S. BOMB, IGNITER, WP, M23
Puu Moiwi	74872731	32196	748728.36	2273110.50	0	OE Component	U.S. BOMB, IGNITER, WP, M23
Puu Moiwi	74872731	32197	748760.22	2273135.50	0	OE Component	U.S. BOMB, IGNITER, WP, M23
Puu Moiwi	74872731	32199	748797.00	2273194.00	0	OE Component	U.S. FUZE, ROCKET, BD, MK 191
Puu Moiwi	74872731	32193	748706.24	2273162.00	0	Projectile	U.S. CARTRIDGE, 106-MM, HEAT, M344
Puu Moiwi	74872731	32203	748722.00	2273167.00	0	Propellant	PROPELLANT
Puu Moiwi	74872731	32202	748722.00	2273167.00	0	Raw Explosives	RAW EXPLOSIVES
Puu Moiwi	74872731	32200	748797.00	2273195.00	0	Rocket	U.S. WARHEAD, ROCKET, 2.75-IN, FRAG, MK 1
Puu Moiwi	74872732	32228	748718.00	2273223.00	0	20mm Projectile	U.S. PROJECTILE, 20-MM, HE, M97
Puu Moiwi	74872732	32223	748703.00	2273275.00	0	Bomb	U.S. BOMB, 25-LB, PRACTICE, MK 76
Puu Moiwi	74872732	32224	748766.00	2273265.00	0	Bomb	U.S. BOMB, 25-LB, PRACTICE, MK 76
Puu Moiwi	74872732	32225	748791.00	2273270.00	0	Bomb	U.S. BOMB, 25-LB, PRACTICE, MK 76
Puu Moiwi	74872732	32213	748733.67	2273254.00	0	Mortar	U.S. PROJECTILE, 60-MM, TP, M50
Puu Moiwi	74872732	32214	748747.59	2273266.80	0	Mortar	U.S. PROJECTILE, 60-MM, TP, M50
Puu Moiwi	74872732	32218	748756.24	2273297.00	0	Mortar	U.S. PROJECTILE, 60-MM, TP, M50
Puu Moiwi	74872732	32216	748719.87	2273281.10	0	OE Component	U.S. FUZE, BOMB, AN-M173 & M918
Puu Moiwi	74872732	32212	748746.33	2273218.10	0	Projectile	U.S. PROJECTILE, 5-IN, PRACTICE, MK61
Puu Moiwi	74872732	32215	748714.44	2273256.70	0	Projectile	U.S. PROJECTILE, 155-MM, HOWITZER, HE, M107
Puu Moiwi	74872732	32217	748711.99	2273283.60	0	Projectile	U.S. PROJECTILE, 5-IN, HE, MK 52
Puu Moiwi	74872732	32222	748778.00	2273247.00	0	Projectile	U.S. CARTRIDGE, 30-MM, HEI, PGU-13/B
Puu Moiwi	74872732	32227	748718.00	2273223.00	0	Raw Explosives	RAW EXPLOSIVES
Puu Moiwi	74872732	32219	748748.00	2273230.00	0	Rocket	U.S. WARHEAD, ROCKET, 2.75-IN, HE-FRAG, M151
Puu Moiwi	74872732	32220	748705.00	2273249.00	0	Rocket	U.S. WARHEAD, ROCKET, 2.75-IN, HE-FRAG, M151
Puu Moiwi	74872732	32221	748777.00	2273247.00	0	Rocket	U.S. WARHEAD, ROCKET, 2.75-IN, FRAG, MK 1
Puu Moiwi	74872733	32243	748799.00	2273399.00	0	20mm Projectile	U.S. PROJECTILE, 20-MM, HE, M97
Puu Moiwi	74872733	41409	748702.00	2273396.00	0	20mm Projectile	U.S. PROJECTILE, 20-MM, HE, M97
Puu Moiwi	74872733	32238	748785.00	2273390.00	0	Bomb	U.S. BOMB, 25-LB, PRACTICE, MK 76
Puu Moiwi	74872733	32239	748718.00	2273257.00	0	Bomb	U.S. BOMB, 25-LB, PRACTICE, MK 76

Data query completed 9/7/04  
Sorted by GMU



UXO Summary  
Tier One and Tier Two UXO-Cleared Areas

Work Area	GMU	Barcode ID	UTMX	UTMY	Depth (Inches)	UXO Type	UXO Nomenclature
Puu Moiwi	74872733	32240	748750.00	2273325.00	0	Bomb	U.S. BOMB, 25-LB, PRACTICE, MK 76
Puu Moiwi	74872733	41408	748728.00	2273376.00	0	Bomb	U.S. BOMB, 25-LB, PRACTICE, MK 76
Puu Moiwi	74872733	32235	748711.93	2273378.50	0	OE Component	U.S. BOMB, IGNITER, MK 273
Puu Moiwi	74872733	32236	748771.19	2273370.90	0	Projectile	U.S. CARTRIDGE, 40-MM, HE, M383, M384, & M677
Puu Moiwi	74872733	32237	748785.43	2273342.00	0	Projectile	U.S. CARTRIDGE, 105-MM, SMOKE, WP, M60
Puu Moiwi	74872733	32245	748799.00	2273399.00	0	Propellant	PROPELLANT
Puu Moiwi	74872733	32242	748795.00	2273397.00	0	Pyrotechnics	SIGNAL, DRIFT, AN-MK4, AN-MK5, AND AN-MK6
Puu Moiwi	74872733	32247	748799.00	2273399.00	0	Raw Explosives	RAW EXPLOSIVES
Puu Moiwi	74872733	32241	748766.00	2273346.00	0	Rocket	U.S. WARHEAD, ROCKET, 2.75-IN, FRAG, MK 1
Puu Moiwi	74872733	32244	748799.00	2273399.00	0	Small Arms	SMALL ARMS
Puu Moiwi	74872734	26828	748758.00	2273433.00	0	20mm Projectile	U.S. PROJECTILE, 20-MM, HE, M97
Puu Moiwi	74872734	26825	748742.38	2273448.90	0	Projectile	U.S. CARTRIDGE, 106-MM, HEAT, M344
Puu Moiwi	74872734	26826	748765.38	2273427.20	0	Projectile	U.S. CARTRIDGE, 40-MM, HE, M383, M384, & M677
Puu Moiwi	74872735	21113	748799.02	2273500.00	0	20mm Projectile	U.S. PROJECTILE, 20-MM, HE, M97
Puu Moiwi	74872735	21114	748787.82	2273561.90	0	Projectile	BRITISH PROJECTILE, 4-IN, ILLUMINATION (UNKNOWN MK)
Puu Moiwi	74872735	21115	748776.88	2273556.70	0	Projectile	U.S. PROJECTILE, 155-MM, SMOKE, WP, M105
Puu Moiwi	74872735	21116	748705.26	2273562.00	0	Projectile	U.S. CARTRIDGE, 40-MM, HE, M383, M384, & M677
Puu Moiwi	74872735	21109	748799.02	2273500.00	0	Propellant	PROPELLANT
Puu Moiwi	74872735	21108	748780.00	2273526.00	0	Raw Explosives	RAW EXPLOSIVES
Puu Moiwi	74872735	21112	748799.02	2273500.00	0	Rocket	U.S. WARHEAD, ROCKET, 2.75-IN, FRAG, MK 1
Puu Moiwi	74872735	21110	748799.02	2273500.00	0	Small Arms	SMALL ARMS
Puu Moiwi	74872736	27284	748731.33	2273669.80	0	Mortar	U.S. CARTRIDGE, 81-MM, ILLUMINATION, M301
Puu Moiwi	74872736	27282	748755.31	2273602.40	0	Projectile	U.S. CARTRIDGE, 106-MM, HEAT, M344
Puu Moiwi	74872736	27283	748789.51	2273633.60	0	Projectile	U.S. CARTRIDGE, 106-MM, HEAT, M344
Puu Moiwi	74872736	27285	748739.14	2273664.40	0	Projectile	U.S. CARTRIDGE, 106-MM, HEAT, M344
Puu Moiwi	74872736	27286	748789.93	2273628.90	0	Projectile	U.S. CARTRIDGE, 105-MM, SMOKE, WP, M60
Puu Moiwi	74872737	27289	748781.39	2273740.00	0	Projectile	U.S. PROJECTILE, 105-MM, HE, M1
Puu Moiwi	74872737	27290	748761.29	2273745.60	0	Projectile	U.S. PROJECTILE, 5-IN, PRACTICE, MK61
Puu Moiwi	74872738	27304	748795.41	2273898.30	0	OE Component	FUZE, BD, M530
Puu Moiwi	74872738	27299	748751.79	2273852.60	0	Projectile	U.S. CARTRIDGE, 106-MM, HEAT, M344
Puu Moiwi	74872738	27300	748708.55	2273829.90	0	Projectile	U.S. PROJECTILE, 5-IN, HE, MK 35
Puu Moiwi	74872738	27301	748705.49	2273801.80	0	Projectile	U.S. PROJECTILE, 106-MM, RECOILLESS, HEP-T, M346
Puu Moiwi	74872738	27302	748741.23	2273876.50	0	Projectile	U.S. CARTRIDGE, 106-MM, HEAT, M344
Puu Moiwi	74872738	27303	748712.41	2273857.90	0	Projectile	U.S. CARTRIDGE, 106-MM, HEAT, M344
Puu Moiwi	74872738	27305	748755.29	2273894.90	0	Projectile	U.S. PROJECTILE, 155-MM, SMOKE, WP, M105
Puu Moiwi	74872739	27309	748769.28	2273972.70	0	OE Component	U.S. FUZE, PROJECTILE, PD, MK 30
Puu Moiwi	74872739	27311	748739.92	2273930.10	0	OE Component	U.S. FUZE, PROJECTILE, AD, MK 43, MK 54, MK 55, AND MK 89
Puu Moiwi	74872739	27306	748702.68	2273965.00	0	Projectile	U.S. CARTRIDGE, 106-MM, HEAT, M344
Puu Moiwi	74872739	27307	748751.78	2273942.40	0	Projectile	U.S. PROJECTILE, 105-MM, HE, M1
Puu Moiwi	74872739	27308	748755.34	2273969.20	0	Projectile	U.S. CARTRIDGE, 106-MM, HEAT, M344
Puu Moiwi	74872739	27312	748708.39	2273945.70	0	Projectile	U.S. PROJECTILE, 5-IN, HE, MK 35
Puu Moiwi	74872739	27313	748708.02	2273946.10	0	Projectile	U.S. CARTRIDGE, 106-MM, HEAT, M344
Puu Moiwi	74872739	27310	748730.08	2273948.70	0	Rocket	U.S. WARHEAD, ROCKET, 2.75-IN, HE-FRAG, M151
Naval Gun Fire Range	74872740	26821	748701.00	2274001.00	0	20mm Projectile	U.S. PROJECTILE, 20-MM, HE, M97
Naval Gun Fire Range	74872740	26807	748779.81	2274085.40	0	Projectile	U.S. CARTRIDGE, 106-MM, HEAT, M344

Data query completed 9/7/04  
Sorted by GMU

UXO Summary  
Tier One and Tier Two UXO-Cleared Areas

Work Area	GMU	Barcode ID	UTMX	UTMY	Depth (Inches)	UXO Type	UXO Nomenclature
Naval Gun Fire Range	74872740	26808	748773.42	2274076.40	0	Projectile	U.S. CARTRIDGE, 40-MM, HE, M383, M384, & M677
Naval Gun Fire Range	74872740	26809	748783.47	2274057.90	0	Projectile	U.S. CARTRIDGE, 106-MM, HEAT, M344
Naval Gun Fire Range	74872740	26810	748771.11	2274054.10	0	Projectile	U.S. CARTRIDGE, 106-MM, HEAT, M344
Naval Gun Fire Range	74872740	26811	748756.38	2274026.20	0	Projectile	U.S. CARTRIDGE, 106-MM, HEAT, M344
Naval Gun Fire Range	74872740	26812	748752.18	2274063.30	0	Projectile	U.S. PROJECTILE, 5-IN/54, HE, MK 64
Naval Gun Fire Range	74872740	26813	748758.63	2274079.90	0	Projectile	U.S. CARTRIDGE, 106-MM, HEAT, M344
Naval Gun Fire Range	74872740	26814	748725.71	2274064.40	0	Projectile	U.S. CARTRIDGE, 106-MM, HEAT, M344
Naval Gun Fire Range	74872740	26815	748712.38	2274067.10	0	Projectile	U.S. PROJECTILE, 5-IN, HE, MK 52
Naval Gun Fire Range	74872740	26816	748708.12	2274041.70	0	Projectile	U.S. CARTRIDGE, 106-MM, HEAT, M344
Naval Gun Fire Range	74872740	26817	748731.96	2274004.00	0	Projectile	U.S. PROJECTILE, 5-IN, HE, MK 35
Naval Gun Fire Range	74872740	26822	748701.00	2274001.00	0	Propellant	PROPELLANT
Naval Gun Fire Range	74872740	26820	748751.00	2274095.00	0	Pyrotechnics	U.S. FLARE, AIRCRAFT, PARACHUTE, MK45
Naval Gun Fire Range	74872740	26818	748780.00	2274074.00	0	Rocket	U.S. WARHEAD, ROCKET, 2.75-IN, FLARE, M257 & M278
Naval Gun Fire Range	74872740	26819	748765.00	2274054.00	0	Rocket	U.S. WARHEAD, ROCKET, 2.75-IN, FRAG, MK 1
Naval Gun Fire Range	74872741	26796	748764.03	2274150.80	0	Bomb	U.S. BOMB, 500-LB, GPLD, MK 82 & BLU-111A/B
Naval Gun Fire Range	74872741	26791	748726.19	2274171.40	0	Projectile	U.S. CARTRIDGE, 106-MM, HEAT, M344
Naval Gun Fire Range	74872741	26792	748720.16	2274151.40	0	Projectile	U.S. PROJECTILE, 5-IN, SMOKE-PUFF, MK 41
Naval Gun Fire Range	74872741	26793	748749.37	2274136.90	0	Projectile	U.S. CARTRIDGE, 106-MM, HEAT, M344
Naval Gun Fire Range	74872741	26794	748747.61	2274192.10	0	Projectile	U.S. CARTRIDGE, 106-MM, HEAT, M344
Naval Gun Fire Range	74872741	26795	748764.32	2274180.30	0	Projectile	U.S. CARTRIDGE, 106-MM, HEAT, M344
Naval Gun Fire Range	74872741	26797	748787.41	2274108.80	0	Projectile	U.S. CARTRIDGE, 106-MM, HEAT, M344
Naval Gun Fire Range	74872741	26798	748722.78	2274134.20	0	Projectile	U.S. CARTRIDGE, 106-MM, HEAT, M344
Naval Gun Fire Range	74872741	26799	748732.51	2274128.20	0	Projectile	U.S. CARTRIDGE, 106-MM, HEAT, M344
Naval Gun Fire Range	74872741	26800	748731.25	2274142.70	0	Projectile	U.S. CARTRIDGE, 106-MM, HEAT, M344
Naval Gun Fire Range	74872741	26801	748755.64	2274121.90	0	Projectile	U.S. CARTRIDGE, 106-MM, HEAT, M344
Naval Gun Fire Range	74872741	26802	748794.66	2274104.20	0	Projectile	U.S. CARTRIDGE, 106-MM, HEAT, M344
Naval Gun Fire Range	74872741	26804	748772.00	2274141.00	0	Projectile	U.S. PROJECTILE, 3-IN, AA, MK 27 (HE)
Naval Gun Fire Range	74872741	26803	748785.00	2274125.00	0	Pyrotechnics	U.S. FLARE, AIRCRAFT, PARACHUTE, MK 24
Naval Gun Fire Range	74872742	26787	748701.00	2274201.00	0	20mm Projectile	U.S. PROJECTILE, 20-MM, HE, M97
Naval Gun Fire Range	74872742	26788	748776.00	2274283.00	0	Bomb	U.S. BOMB, 25-LB, PRACTICE, MK 76
Naval Gun Fire Range	74872742	26790	748726.00	2274218.00	0	Bomb	U.S. BOMB, 25-LB, PRACTICE, MK 76
Naval Gun Fire Range	74872742	26782	748792.68	2274293.40	0	Projectile	U.S. PROJECTILE, 5-IN, HE, MK 35
Naval Gun Fire Range	74872742	26783	748720.75	2274264.20	0	Projectile	U.S. PROJECTILE, 5-IN, HE, MK 61
Naval Gun Fire Range	74872742	26784	748782.36	2274234.90	0	Projectile	U.S. PROJECTILE, 5-IN, HE, MK 61
Naval Gun Fire Range	74872742	26785	748771.00	2274285.00	0	Rocket	U.S. WARHEAD, ROCKET, 2.75-IN, HE-FRAG, M151
Naval Gun Fire Range	74872742	26786	748725.00	2274285.00	0	Rocket	U.S. WARHEAD, ROCKET, 2.75-IN, FLARE, M257 & M278
Naval Gun Fire Range	74872743	26779	748754.02	2274353.90	0	OE Component	U.S. FUZE, BOMB, TAIL, IMPACT-INERTIA, M100
Naval Gun Fire Range	74872743	26780	748777.19	2274343.30	0	Projectile	U.S. PROJECTILE, 5-IN, HE, MK 35
Naval Gun Fire Range	74872743	26781	748745.80	2274342.70	0	Projectile	U.S. PROJECTILE, 5-IN, PRACTICE, MK61
Naval Gun Fire Range	74872744	26772	748701.00	2274401.00	0	20mm Projectile	U.S. PROJECTILE, 20-MM, HE, M97
Naval Gun Fire Range	74872744	26778	748725.00	2274475.00	0	Bomb	U.S. BOMB, 25-LB, PRACTICE, MK 76
Naval Gun Fire Range	74872744	26775	748703.00	2274431.00	0	OE Component	U.S. FUZE, PROJECTILE, PD, MK 30
Naval Gun Fire Range	74872744	26776	748710.00	2274420.00	0	OE Component	U.S. FUZE, PROJECTILE, AD, MK 43, MK 54, MK 55, AND MK 89
Naval Gun Fire Range	74872744	26763	748718.49	2274438.80	0	Projectile	U.S. CARTRIDGE, 40-MM, HE, M383, M384, & M677
Naval Gun Fire Range	74872744	26764	748793.21	2274411.20	0	Projectile	U.S. PROJECTILE, 5-IN, PRACTICE, MK61

Data query completed 9/7/04  
Sorted by GMU

UXO Summary  
Tier One and Tier Two UXO-Cleared Areas

Work Area	GMU	Barcode ID	UTMX	UTMY	Depth (Inches)	UXO Type	UXO Nomenclature
Naval Gun Fire Range	74872744	26765	748770.48	2274450.30	0	Projectile	U.S. PROJECTILE, 5-IN, PRACTICE, MK61
Naval Gun Fire Range	74872744	26766	748706.12	2274420.00	0	Projectile	U.S. CARTRIDGE, 40-MM, HE, M383, M384, & M677
Naval Gun Fire Range	74872744	26767	748706.93	2274439.40	0	Projectile	U.S. PROJECTILE, 5-IN, HE, MK 35
Naval Gun Fire Range	74872744	26768	748704.19	2274472.60	0	Projectile	BRITISH PROJECTILE, 4.5-IN, HE, N1A2
Naval Gun Fire Range	74872744	26769	748780.00	2274419.00	0	Projectile	CANADIAN PROJECTILE, 3-IN, HE, MK 33
Naval Gun Fire Range	74872744	26771	748701.00	2274401.00	0	Propellant	PROPELLANT
Naval Gun Fire Range	74872744	26777	748799.00	2274499.00	0	Propellant	PROPELLANT
Naval Gun Fire Range	74872744	26770	748701.00	2274401.00	0	Rocket	U.S. WARHEAD, ROCKET, 2.75-IN, HE-FRAG, M151
Naval Gun Fire Range	74872744	26774	748703.00	2274424.00	0	Rocket	U.S. WARHEAD, ROCKET, 2.75-IN, FLARE, M257 & M278
Naval Gun Fire Range	74872745	19620	748701.00	2274501.00	0	20mm Projectile	U.S. PROJECTILE, 20-MM, HE, M97
Naval Gun Fire Range	74872745	19608	748728.98	2274501.40	0	Bomb	U.S. BOMB, 300-LB, DEMOLITION, HE, M31
Naval Gun Fire Range	74872745	19616	748749.59	2274558.20	0	Bomb	U.S. BOMB, 25-LB, PRACTICE, MK 76
Naval Gun Fire Range	74872745	19617	748758.19	2274555.00	0	Bomb	U.S. BOMB, 25-LB, PRACTICE, MK 76
Naval Gun Fire Range	74872745	19611	748751.96	2274500.90	0	Mortar	U.S. PROJECTILE, 81-MM, HE, M374
Naval Gun Fire Range	74872745	19609	748776.37	2274511.90	0	Projectile	U.S. PROJECTILE, 5-IN, PRACTICE, MK61
Naval Gun Fire Range	74872745	19610	748778.29	2274506.10	0	Projectile	U.S. PROJECTILE, 5-IN, ILLUMINATION OR WHITE PHOSPHOROUS, MK 48
Naval Gun Fire Range	74872745	19612	748751.04	2274541.60	0	Projectile	U.S. PROJECTILE, 5-IN, PRACTICE, MK61
Naval Gun Fire Range	74872745	19613	748753.67	2274551.70	0	Projectile	U.S. PROJECTILE, 155-MM, HOWITZER, SMOKE, WP, M110
Naval Gun Fire Range	74872745	19614	748728.22	2274537.70	0	Projectile	U.S. PROJECTILE, 5-IN, HE, MK 35
Naval Gun Fire Range	74872745	19615	748751.98	2274546.10	0	Projectile	U.S. PROJECTILE, 40-MM, HE, MK 1, MK 2, & MK 3
Naval Gun Fire Range	74872745	19619	748701.00	2274501.00	0	Propellant	PROPELLANT
Naval Gun Fire Range	74872745	19622	748701.00	2274501.00	0	Rocket	U.S. WARHEAD, ROCKET, 2.75-IN, HE-FRAG, M151
Naval Gun Fire Range	74872745	19621	748701.00	2274501.00	0	Small Arms	SMALL ARMS
Naval Gun Fire Range	74872746	19597	748789.81	2274622.70	0	OE Component	U.S. FUZE, PROJECTILE, AD, MK 43, MK 54, MK 55, AND MK 89
Naval Gun Fire Range	74872746	19598	748789.54	2274609.90	0	OE Component	U.S. FUZE, PROJECTILE, PD, MK 30
Naval Gun Fire Range	74872746	19599	748795.12	2274631.10	0	OE Component	U.S. FUZE, PROJECTILE, PD, MK 30
Naval Gun Fire Range	74872746	19600	748791.92	2274612.30	0	Projectile	U.S. PROJECTILE, 40-MM, HE, MK 1, MK 2, & MK 3
Naval Gun Fire Range	74872746	19601	748761.78	2274638.10	0	Projectile	U.S. CARTRIDGE, 30-MM, HEI, PGU-13/B
Naval Gun Fire Range	74872746	19602	748706.12	2274626.40	0	Projectile	U.S. CARTRIDGE, 30-MM, HEI, PGU-13/B
Naval Gun Fire Range	74872746	19603	748755.71	2274665.10	0	Projectile	U.S. PROJECTILE, 5-IN, PRACTICE, MK61
Naval Gun Fire Range	74872746	19606	748701.00	2274601.00	0	Small Arms	SMALL ARMS
Naval Gun Fire Range	74872747	19711	748701.00	2274701.00	0	20mm Projectile	U.S. PROJECTILE, 20-MM, HE, M97
Naval Gun Fire Range	74872747	19702	748778.61	2274709.00	0	Mortar	U.S. PROJECTILE, 81-MM, HE, M43
Naval Gun Fire Range	74872747	19708	748711.14	2274765.40	0	Mortar	U.S. CARTRIDGE, 81-MM, ILLUMINATION, M301
Naval Gun Fire Range	74872747	19706	748743.64	2274791.70	0	OE Component	U.S. FUZE, PROJECTILE, MT, MK 342
Naval Gun Fire Range	74872747	19703	748778.65	2274713.80	0	Projectile	U.S. PROJECTILE, 5-IN, HE, MK 35
Naval Gun Fire Range	74872747	19704	748714.93	2274756.90	0	Projectile	U.S. PROJECTILE, 5-IN, HE, MK 51
Naval Gun Fire Range	74872747	19705	748735.59	2274761.20	0	Projectile	U.S. PROJECTILE, 5-IN, SMOKE-PUFF, MK 52
Naval Gun Fire Range	74872747	19707	748755.28	2274789.60	0	Projectile	U.S. PROJECTILE, 5-IN, PRACTICE, MK61
Naval Gun Fire Range	74872747	19712	748701.00	2274701.00	0	Propellant	PROPELLANT
Naval Gun Fire Range	74872747	19710	748701.00	2274701.00	0	Small Arms	SMALL ARMS
Naval Gun Fire Range	74872748	19701	748701.00	2274801.00	0	20mm Projectile	U.S. PROJECTILE, 20-MM, HE, M97
Naval Gun Fire Range	74872748	19698	748706.41	2274829.80	0	OE Component	U.S. FUZE, PROJECTILE OR ROCKET, PD, MK 29
Naval Gun Fire Range	74872748	19694	748776.49	2274828.00	0	Projectile	U.S. PROJECTILE, 5-IN, HE, MK 35

Data query completed 9/7/04  
Sorted by GMU

UXO Summary  
Tier One and Tier Two UXO-Cleared Areas

Work Area	GMU	Barcode ID	UTMX	UTMY	Depth (Inches)	UXO Type	UXO Nomenclature
Naval Gun Fire Range	74872748	19695	748701.20	2274841.30	0	Projectile	U.S. PROJECTILE, 106-MM, RECOILLESS, HEP-T, M346
Naval Gun Fire Range	74872748	19696	748725.54	2274831.00	0	Projectile	U.S. PROJECTILE, 5-IN, HE, MK 51
Naval Gun Fire Range	74872748	19697	748788.91	2274881.60	0	Projectile	U.S. PROJECTILE, 5-IN, HE, MK 61
Naval Gun Fire Range	74872748	19699	748701.00	2274801.00	0	Small Arms	SMALL ARMS
Naval Gun Fire Range	74872749	25983	748788.36	2274922.50	0	Projectile	U.S. PROJECTILE, 5-IN, PRACTICE, MK61
Naval Gun Fire Range	74872749	25984	748738.00	2274909.00	0	Projectile	U.S. PROJECTILE, 3-IN, APHE, MK 29
Naval Gun Fire Range	74872750	25803	748711.31	2275044.10	0	Projectile	U.S. PROJECTILE, 5-IN, PRACTICE, MK61
Naval Gun Fire Range	74872750	25804	748739.38	2275021.90	0	Projectile	U.S. PROJECTILE, 5-IN, HE, MK 35
Naval Gun Fire Range	74872750	25805	748703.19	2275026.30	0	Projectile	U.S. PROJECTILE, 5-IN, HE, MK 35
Naval Gun Fire Range	74872750	25806	748727.92	2275084.40	0	Projectile	U.S. PROJECTILE, 5-IN, PRACTICE, MK61
Naval Gun Fire Range	74872750	39989	748796.21	2275078.20	0	Projectile	U.S. PROJECTILE, 5-IN, HE, MK 52
Naval Gun Fire Range	74872751	25394	748770.29	2275127.70	0	Projectile	U.S. PROJECTILE, 5-IN, PRACTICE, MK61
Naval Gun Fire Range	74872751	25395	748785.11	2275163.90	0	Projectile	U.S. PROJECTILE, 5-IN, PRACTICE, MK61
Naval Gun Fire Range	74872751	25396	748782.31	2275196.10	0	Projectile	U.S. PROJECTILE, 5-IN, PRACTICE, MK61
Naval Gun Fire Range	74872751	25397	748799.00	2275199.00	0	Rocket	U.S. WARHEAD, ROCKET, 2.75-IN, HE-FRAG, M151
Naval Gun Fire Range	74872751	25398	748724.00	2275155.00	0	Rocket	U.S. WARHEAD, ROCKET, 2.75-IN, HE-FRAG, M151
Naval Gun Fire Range	74872752	25449	748701.00	2275299.00	0	20mm Projectile	U.S. PROJECTILE, 20-MM, HE, M97
Naval Gun Fire Range	74872752	25447	748791.00	2275275.00	0	OE Component	U.S. FUZE, PROJECTILE, PD, MK 30
Naval Gun Fire Range	74872752	25455	748701.00	2275299.00	0	OE Component	U.S. FUZE, PROJECTILE, AD, MK 43, MK 54, MK 55, AND MK 89
Naval Gun Fire Range	74872752	25456	748701.00	2275299.00	0	OE Component	U.S. FUZE, PROJECTILE, BD, MK 19, MK 20, MK 21, MK 28, MK 48, & MK 64
Naval Gun Fire Range	74872752	25460	748740.31	2275253.00	0	OE Component	U.S. FUZE, PROJECTILE, MT, MK 342
Naval Gun Fire Range	74872752	25454	748711.00	2275294.00	0	Projectile	U.S. PROJECTILE, 3-IN, APHE, MK 29
Naval Gun Fire Range	74872752	25458	748793.18	2275227.90	0	Projectile	U.S. PROJECTILE, 5-IN, HE, MK 35
Naval Gun Fire Range	74872752	25459	748785.19	2275268.70	0	Projectile	U.S. PROJECTILE, 5-IN, PRACTICE, MK61
Naval Gun Fire Range	74872752	25461	748714.21	2275293.90	0	Projectile	U.S. PROJECTILE, 5-IN, PRACTICE, MK61
Naval Gun Fire Range	74872752	25451	748701.00	2275299.00	0	Propellant	PROPELLANT
Naval Gun Fire Range	74872752	25457	748701.00	2275299.00	0	Raw Explosives	RAW EXPLOSIVES
Naval Gun Fire Range	74872752	25448	748701.00	2275201.00	0	Rocket	U.S. WARHEAD, ROCKET, 2.75-IN, HE-FRAG, M151
Naval Gun Fire Range	74872752	25452	748701.00	2275299.00	0	Rocket	U.S. WARHEAD, ROCKET, 2.75-IN, HE-FRAG, M151
Naval Gun Fire Range	74872752	25450	748701.00	2275299.00	0	Small Arms	SMALL ARMS
Naval Gun Fire Range	74872753	25485	748701.00	2275399.00	0	20mm Projectile	U.S. PROJECTILE, 20-MM, HE, M97
Naval Gun Fire Range	74872753	25476	748737.00	2275341.00	0	Bomb	U.S. BOMB, 25-LB, PRACTICE, MK 76
Naval Gun Fire Range	74872753	25478	748717.00	2275389.00	0	Bomb	U.S. BOMB, 25-LB, PRACTICE, MK 76
Naval Gun Fire Range	74872753	25479	748704.00	2275396.00	0	Bomb	U.S. BOMB, 25-LB, PRACTICE, MK 76
Naval Gun Fire Range	74872753	25481	748716.00	2275305.00	0	Bomb	U.S. BOMB, 25-LB, PRACTICE, MK 76
Naval Gun Fire Range	74872753	25483	748707.00	2275382.00	0	Bomb	U.S. BOMB, 25-LB, PRACTICE, MK 76
Naval Gun Fire Range	74872753	25487	748786.00	2275372.00	0	Bomb	U.S. BOMB, 25-LB, PRACTICE, MK 76
Naval Gun Fire Range	74872753	25488	748704.00	2275388.00	0	Bomb	U.S. BOMB, 25-LB, PRACTICE, MK 76
Naval Gun Fire Range	74872753	25462	748776.62	2275345.80	0	OE Component	U.S. FUZE, PROJECTILE, MT, MK 342
Naval Gun Fire Range	74872753	25463	748758.41	2275336.80	0	OE Component	BRITISH FUZE, PD, N1
Naval Gun Fire Range	74872753	25467	748751.44	2275348.40	0	OE Component	FUZE, BD, M422
Naval Gun Fire Range	74872753	25472	748750.38	2275354.70	0	OE Component	U.S. FUZE, ROCKET, BD, MK 191
Naval Gun Fire Range	74872753	25475	748775.00	2275370.00	0	OE Component	U.S. FUZE, PROJECTILE, AD, MK 43, MK 54, MK 55, AND MK 89

Data query completed 9/7/04  
Sorted by GMU

UXO Summary  
Tier One and Tier Two UXO-Cleared Areas

Work Area	GMU	Barcode ID	UTMX	UTMY	Depth (Inches)	UXO Type	UXO Nomenclature
Naval Gun Fire Range	74872753	25477	748752.00	2275346.00	0	OE Component	U.S. FUZE, PROJECTILE, AD, MK 43, MK 54, MK 55, AND MK 89
Naval Gun Fire Range	74872753	25464	748750.84	2275359.70	0	Projectile	U.S. PROJECTILE, 5-IN, PRACTICE, MK61
Naval Gun Fire Range	74872753	25465	748730.61	2275360.60	0	Projectile	U.S. CARTRIDGE, 40-MM, HE, M383, M384, & M677
Naval Gun Fire Range	74872753	25466	748732.26	2275356.90	0	Projectile	U.S. CARTRIDGE, 40-MM, HE, M383, M384, & M677
Naval Gun Fire Range	74872753	25468	748703.25	2275339.60	0	Projectile	U.S. PROJECTILE, 105-MM, HE, M1
Naval Gun Fire Range	74872753	25469	748704.27	2275353.70	0	Projectile	U.S. CARTRIDGE, 40-MM, HE, M383, M384, & M677
Naval Gun Fire Range	74872753	25470	748703.47	2275380.00	0	Projectile	U.S. CARTRIDGE, 40-MM, HE, M383, M384, & M677
Naval Gun Fire Range	74872753	25471	748703.96	2275381.50	0	Projectile	U.S. PROJECTILE, 5-IN, HE, MK 41
Naval Gun Fire Range	74872753	25473	748751.97	2275307.80	0	Projectile	U.S. PROJECTILE, 5-IN, PRACTICE, MK61
Naval Gun Fire Range	74872753	25474	748785.00	2275398.00	0	Projectile	CANADIAN PROJECTILE, 3-IN, HE, MK 33
Naval Gun Fire Range	74872753	25482	748702.00	2275370.00	0	Projectile	U.S. PROJECTILE, 3-IN, APHE, MK 29
Naval Gun Fire Range	74872753	25484	748701.00	2275399.00	0	Projectile	U.S. CARTRIDGE, 40-MM, HE, M383, M384, & M677
Naval Gun Fire Range	74872753	25486	748701.00	2275399.00	0	Small Arms	SMALL ARMS
Naval Gun Fire Range	74872754	25715	748701.00	2275401.00	0	20mm Projectile	U.S. PROJECTILE, 20-MM, HE, M97
Naval Gun Fire Range	74872754	25702	748703.60	2275459.20	0	Bomb	U.S. BOMB, 250-LB, GPLD, MK 81
Naval Gun Fire Range	74872754	25709	748780.00	2275420.00	0	Bomb	U.S. BOMB, 25-LB, PRACTICE, MK 76
Naval Gun Fire Range	74872754	25712	748720.00	2275402.00	0	Bomb	U.S. BOMB, 25-LB, PRACTICE, MK 76
Naval Gun Fire Range	74872754	25711	748747.00	2275480.00	0	OE Component	U.S. FUZE, PROJECTILE, PD, MK 30
Naval Gun Fire Range	74872754	25713	748740.00	2275435.00	0	OE Component	U.S. FUZE, PROJECTILE, AD, MK 43, MK 54, MK 55, AND MK 89
Naval Gun Fire Range	74872754	25698	748703.81	2275428.30	0	Projectile	U.S. CARTRIDGE, 40-MM, HE, M383, M384, & M677
Naval Gun Fire Range	74872754	25699	748726.67	2275435.00	0	Projectile	U.S. PROJECTILE, 5-IN, HE, MK 35
Naval Gun Fire Range	74872754	25700	748729.68	2275440.20	0	Projectile	U.S. PROJECTILE, 5-IN, HE, MK 35
Naval Gun Fire Range	74872754	25701	748737.33	2275443.80	0	Projectile	U.S. PROJECTILE, 5-IN, PRACTICE, MK61
Naval Gun Fire Range	74872754	25703	748797.41	2275451.40	0	Projectile	U.S. PROJECTILE, 5-IN, SMOKE-PUFF, MK 52
Naval Gun Fire Range	74872754	25704	748749.30	2275442.30	0	Projectile	U.S. PROJECTILE, 5-IN, HE, MK 35
Naval Gun Fire Range	74872754	25705	748750.64	2275453.50	0	Projectile	U.S. PROJECTILE, 5-IN, HE, MK 35
Naval Gun Fire Range	74872754	25706	748713.32	2275498.10	0	Projectile	U.S. PROJECTILE, 5-IN, PRACTICE, MK61
Naval Gun Fire Range	74872754	25707	748758.97	2275484.00	0	Projectile	U.S. PROJECTILE, 5-IN, HE, MK 41
Naval Gun Fire Range	74872754	25708	748781.06	2275488.30	0	Projectile	U.S. PROJECTILE, 5-IN, SMOKE-PUFF, MK 52
Naval Gun Fire Range	74872754	25710	748779.00	2275421.00	0	Projectile	U.S. PROJECTILE, 5-IN/54, HE, MK 64
Naval Gun Fire Range	74872754	25714	748701.00	2275401.00	0	Raw Explosives	RAW EXPLOSIVES
Naval Gun Fire Range	74872754	25716	748701.00	2275401.00	0	Small Arms	SMALL ARMS
Naval Gun Fire Range	74872755	25734	748701.00	2275501.00	0	20mm Projectile	U.S. PROJECTILE, 20-MM, HE, M97
Naval Gun Fire Range	74872755	25719	748749.30	2275548.50	0	Mortar	U.S. PROJECTILE, 81-MM, HE, M374
Naval Gun Fire Range	74872755	25731	748710.00	2275505.00	0	OE Component	U.S. FUZE, PROJECTILE, AD, MK 43, MK 54, MK 55, AND MK 89
Naval Gun Fire Range	74872755	25732	748752.00	2275511.00	0	OE Component	U.S. FUZE, PROJECTILE, PD, MK 30
Naval Gun Fire Range	74872755	25718	748745.49	2275555.50	0	Projectile	U.S. CARTRIDGE, 40-MM, HE, M383, M384, & M677
Naval Gun Fire Range	74872755	25720	748748.83	2275558.10	0	Projectile	U.S. PROJECTILE, 105-MM, HE, M1
Naval Gun Fire Range	74872755	25721	748751.78	2275533.30	0	Projectile	U.S. PROJECTILE, 5-IN, PRACTICE, MK61
Naval Gun Fire Range	74872755	25722	748750.02	2275519.80	0	Projectile	U.S. PROJECTILE, 5-IN, PRACTICE, MK61
Naval Gun Fire Range	74872755	25723	748753.64	2275513.10	0	Projectile	U.S. PROJECTILE, 5-IN, HE, MK 35
Naval Gun Fire Range	74872755	25724	748761.64	2275563.30	0	Projectile	U.S. PROJECTILE, 5-IN, HE, MK 35
Naval Gun Fire Range	74872755	25725	748759.18	2275581.90	0	Projectile	U.S. PROJECTILE, 5-IN, PRACTICE, MK61
Naval Gun Fire Range	74872755	25726	748774.91	2275582.70	0	Projectile	U.S. CARTRIDGE, 40-MM, HE, M383, M384, & M677
Naval Gun Fire Range	74872755	25727	748733.80	2275562.30	0	Projectile	U.S. PROJECTILE, 5-IN, HE, MK 41

Data query completed 9/7/04  
Sorted by GMU

UXO Summary  
Tier One and Tier Two UXO-Cleared Areas

Work Area	GMU	Barcode ID	UTMX	UTMY	Depth (Inches)	UXO Type	UXO Nomenclature
Naval Gun Fire Range	74872755	25728	748711.77	2275518.00	0	Projectile	U.S. PROJECTILE, 5-IN, SMOKE-PUFF, MK 52
Naval Gun Fire Range	74872755	25729	748710.00	2275504.00	0	Pyrotechnics	SMOKE COMPOUND
Naval Gun Fire Range	74872755	25730	748709.00	2275503.00	0	Rocket	U.S. WARHEAD, ROCKET, 2.75-IN, HE, M229
Naval Gun Fire Range	74872756	25800	748799.00	2275699.00	0	20mm Projectile	U.S. PROJECTILE, 20-MM, HE, M97
Naval Gun Fire Range	74872756	25795	748794.06	2275695.20	0	OE Component	FUZE, BD, M422
Naval Gun Fire Range	74872756	25796	748749.00	2275650.00	0	OE Component	U.S. FUZE, PROJECTILE, PD, MK 30
Naval Gun Fire Range	74872756	25798	748718.00	2275691.00	0	OE Component	U.S. FUZE, PROJECTILE, PD, MK 30
Naval Gun Fire Range	74872756	25799	748778.00	2275698.00	0	OE Component	U.S. FUZE, ROCKET, NOSE, PD, M423 & M427
Naval Gun Fire Range	74872756	25788	748759.93	2275692.30	0	Projectile	U.S. PROJECTILE, 5-IN, SMOKE-PUFF, MK 52
Naval Gun Fire Range	74872756	25789	748766.29	2275695.00	0	Projectile	U.S. PROJECTILE, 5-IN, SMOKE-PUFF, MK 41
Naval Gun Fire Range	74872756	25790	748773.41	2275691.40	0	Projectile	U.S. PROJECTILE, 5-IN, PRACTICE, MK61
Naval Gun Fire Range	74872756	25791	748766.91	2275689.30	0	Projectile	U.S. PROJECTILE, 5-IN, PRACTICE, MK61
Naval Gun Fire Range	74872756	25792	748751.13	2275655.00	0	Projectile	U.S. PROJECTILE, 5-IN, PRACTICE, MK61
Naval Gun Fire Range	74872756	25793	748706.93	2275621.20	0	Projectile	U.S. PROJECTILE, 5-IN, PRACTICE, MK61
Naval Gun Fire Range	74872756	25794	748749.16	2275611.90	0	Projectile	U.S. PROJECTILE, 5-IN, HE, MK 35
Naval Gun Fire Range	74872756	25802	748789.00	2275689.00	0	Projectile	U.S. PROJECTILE, 3-IN, HE, MK 31
Naval Gun Fire Range	74872756	25801	748799.00	2275699.00	0	Raw Explosives	RAW EXPLOSIVES
Naval Gun Fire Range	74872757	32033	748799.00	2275701.00	0	20mm Projectile	U.S. PROJECTILE, 20-MM, HE, M97
Naval Gun Fire Range	74872757	32025	748719.00	2275730.80	0	Projectile	U.S. PROJECTILE, 5-IN, PRACTICE, MK61
Naval Gun Fire Range	74872757	32026	748716.13	2275728.50	0	Projectile	U.S. PROJECTILE, 5-IN, SMOKE-PUFF, MK 52
Naval Gun Fire Range	74872757	32027	748733.56	2275761.80	0	Projectile	U.S. CARTRIDGE, 106-MM, HEAT, M344
Naval Gun Fire Range	74872757	32028	748735.57	2275786.80	0	Projectile	U.S. PROJECTILE, 5-IN, PRACTICE, MK61
Naval Gun Fire Range	74872757	32029	748779.00	2275748.00	0	Projectile	CANADIAN PROJECTILE, 3-IN, HE, MK 33
Naval Gun Fire Range	74872757	32032	748739.00	2275783.00	0	Projectile	U.S. PROJECTILE, 40-MM, HE, MK 1, MK 2, & MK 3
Naval Gun Fire Range	74872757	32034	748799.00	2275701.00	0	Raw Explosives	RAW EXPLOSIVES
Naval Gun Fire Range	74872757	32030	748739.00	2275786.00	0	Rocket	U.S. WARHEAD, ROCKET, 2.75-IN, HE-FRAG, M151
Naval Gun Fire Range	74872757	32031	748740.00	2275783.00	0	Rocket	U.S. WARHEAD, ROCKET, 2.75-IN, HE-FRAG, M151
Naval Gun Fire Range	74872757	32035	748799.00	2275701.00	0	Small Arms	SMALL ARMS
Naval Gun Fire Range	74872758	26966	748702.10	2275808.70	0	Projectile	U.S. PROJECTILE, 5-IN, PRACTICE, MK61
Naval Gun Fire Range	74872759	26965	748701.00	2275901.00	0	20mm Projectile	U.S. PROJECTILE, 20-MM, HE, M97
Naval Gun Fire Range	74872759	26961	748782.00	2275988.00	0	OE Component	U.S. FUZE, ROCKET, NOSE, PD, M423 & M427
Naval Gun Fire Range	74872759	26958	748763.08	2275976.60	0	Projectile	U.S. PROJECTILE, 5-IN, SMOKE-PUFF, MK 52
Naval Gun Fire Range	74872759	26959	748782.65	2275979.30	0	Projectile	U.S. PROJECTILE, 5-IN, PRACTICE, MK61
Naval Gun Fire Range	74872759	26960	748739.00	2275969.00	0	Projectile	U.S. PROJECTILE, 3-IN, APHE, MK 29
Naval Gun Fire Range	74872759	26964	748701.00	2275901.00	0	Raw Explosives	RAW EXPLOSIVES
Naval Gun Fire Range	74872759	26963	748701.00	2275901.00	0	Small Arms	SMALL ARMS
Naval Gun Fire Range	74872760	26952	748761.00	2276039.00	0	OE Component	U.S. FUZE, ROCKET, PD, M433
Naval Gun Fire Range	74872760	26947	748789.40	2276033.70	0	Projectile	U.S. PROJECTILE, 5-IN, PRACTICE, MK61
Naval Gun Fire Range	74872760	26949	748799.00	2276022.00	0	Projectile	U.S. PROJECTILE, 155-MM, HOWITZER, HE, M107
Naval Gun Fire Range	74872760	26950	748776.00	2276042.00	0	Projectile	U.S. PROJECTILE, 5-IN, SMOKE-PUFF, MK 52
Naval Gun Fire Range	74872760	26953	748701.00	2276001.00	0	Raw Explosives	RAW EXPLOSIVES
Naval Gun Fire Range	74872760	26948	748716.78	2276086.30	0	Rocket	U.S. WARHEAD, ROCKET, 2.75-IN, SMOKE, WP, M156
Naval Gun Fire Range	74872760	26951	748712.00	2276021.00	0	Rocket	U.S. WARHEAD, ROCKET, 2.75-IN, HE-FRAG, M151
Naval Gun Fire Range	74872761	32119	748725.69	2276169.30	0	Bomb	U.S. BOMB, 500-LB, GPLD, MK 82 & BLU-111A/B
Naval Gun Fire Range	74872761	32118	748712.01	2276196.30	0	OE Component	U.S. FUZE, PROJECTILE, PD, M557 & M572
Naval Gun Fire Range	74872762	32117	748799.00	2276299.00	0	20mm Projectile	U.S. PROJECTILE, 20-MM, HE, M97
Naval Gun Fire Range	74872762	32116	748746.22	2276261.40	0	Projectile	U.S. PROJECTILE, 5-IN, HE, MK 35

Data query completed 9/7/04  
Sorted by GMU

UXO Summary  
Tier One and Tier Two UXO-Cleared Areas

Work Area	GMU	Barcode ID	UTMX	UTMY	Depth (Inches)	UXO Type	UXO Nomenclature
Naval Gun Fire Range	74872763	32115	748799.00	2276301.00	0	20mm Projectile	U.S. PROJECTILE, 20-MM, HE, M97
Naval Gun Fire Range	74872763	32113	748752.61	2276386.60	0	Projectile	U.S. PROJECTILE, 5-IN, HE, MK 51
Naval Gun Fire Range	74872763	32114	748746.00	2276357.00	0	Projectile	U.S. PROJECTILE, 5-IN, SMOKE-PUFF, MK 52
Naval Gun Fire Range	74872764	32111	748746.00	2276403.00	0	20mm Projectile	U.S. PROJECTILE, 20-MM, HE, M97
Naval Gun Fire Range	74872764	32112	748715.00	2276422.00	0	OE Component	BOOSTER
Naval Gun Fire Range	74872764	32107	748721.00	2276447.00	0	Projectile	U.S. PROJECTILE, 5-IN, HE, MK 35
Naval Gun Fire Range	74872764	32109	748769.00	2276499.00	0	Projectile	U.S. PROJECTILE, 3-IN, APHE, MK 29
Naval Gun Fire Range	74872764	32110	748782.00	2276459.00	0	Projectile	U.S. PROJECTILE, 3-IN, APHE, MK 29
Naval Gun Fire Range	74872764	32108	748762.00	2276499.00	0	Rocket	U.S. WARHEAD, ROCKET, 2.75-IN, FLARE, M257 & M278
Naval Gun Fire Range	74872765	32098	748727.00	2276581.00	0	Projectile	U.S. PROJECTILE, 3-IN, APHE, MK 29
Naval Gun Fire Range	74872766	32099	748754.98	2276664.70	0	Projectile	U.S. PROJECTILE, 5-IN, HE, MK 61
Naval Gun Fire Range	74872766	32100	748791.12	2276617.50	0	Rocket	U.S. WARHEAD, ROCKET, 5.0-IN, HE, MK 6
North Coast	74872776	31945	748701.00	2277699.00	0	20mm Projectile	U.S. PROJECTILE, 20-MM, HE, M97
North Coast	74872776	31946	748733.92	2277680.20	0	OE Component	U.S. FUZE, PROJECTILE, BD, MK 19, MK 20, MK 21, MK 28, MK 48, & MK 64
North Coast	74872776	31947	748725.95	2277656.60	0	Rocket	U.S. WARHEAD, ROCKET, 2.75-IN, FRAG, MK 1
Kamohio	74882712	41606	748891.69	2271251.30	0	Projectile	U.S. CARTRIDGE, 106-MM, HEAT, M344
Kamohio	74882712	41605	748834.76	2271298.10	0	Rocket	U.S. WARHEAD, ROCKET, 2.75-IN, FRAG, MK 1
Kamohio	74882712	41607	748839.00	2271299.00	0	Small Arms	SMALL ARMS
Kamohio	74882713	41522	748874.93	2271321.20	0	Projectile	U.S. PROJECTILE, 5-IN, HE, MK 35
Kamohio	74882713	41523	748877.11	2271338.80	0	Projectile	U.S. PROJECTILE, 5-IN, HE, MK 35
Kamohio	74882713	41517	748842.00	2271304.00	0	Rocket	U.S. WARHEAD, ROCKET, 2.75-IN, FRAG, MK 1
Kamohio	74882713	41518	748842.00	2271304.00	0	Rocket	U.S. WARHEAD, ROCKET, 2.75-IN, FRAG, MK 1
Kamohio	74882713	41519	748842.00	2271304.00	0	Rocket	U.S. WARHEAD, ROCKET, 2.75-IN, FRAG, MK 1
Kamohio	74882713	41520	748842.00	2271304.00	0	Rocket	U.S. WARHEAD, ROCKET, 2.75-IN, FRAG, MK 1
Kamohio	74882713	41521	748842.00	2271304.00	0	Rocket	U.S. WARHEAD, ROCKET, 2.75-IN, FRAG, MK 1
Kamohio	74882714	39770	748805.00	2271498.00	0	20mm Projectile	U.S. PROJECTILE, 20-MM, HE, M97
Kamohio	74882714	39772	748868.00	2271423.00	0	OE Component	BURSTER TUBE
Kamohio	74882714	39768	748881.00	2271493.00	0	Projectile	U.S. PROJECTILE, 5-IN, HE, MK 41
Kamohio	74882714	39771	748805.00	2271498.00	0	Propellant	PROPELLANT
Kamohio	74882714	39769	748805.00	2271498.00	0	Pyrotechnics	PYROTECHNIC
Kamohio	74882715	37950	748801.00	2271599.00	0	20mm Projectile	U.S. PROJECTILE, 20-MM, HE, M97
Kamohio	74882715	37948	748899.00	2271515.00	0	Bomb	U.S. BOMB, 25-LB, PRACTICE, MK 76
Kamohio	74882715	37949	748801.00	2271599.00	0	Propellant	PROPELLANT
Kamohio	74882715	37951	748801.00	2271599.00	0	Pyrotechnics	SIGNAL, DRIFT, AN-MK4, AN-MK5, AND AN-MK6
Kamohio	74882716	37912	748879.00	2271634.00	0	20mm Projectile	U.S. PROJECTILE, 20-MM, HE, M97
Kamohio	74882716	37915	748867.00	2271612.00	0	OE Component	U.S. BOMB, IGNITER, MK 273
Kamohio	74882716	37914	748879.00	2271634.00	0	Propellant	PROPELLANT
Kamohio	74882716	37910	748880.41	2271602.10	0	Pyrotechnics	U.S. FLARE, AIRCRAFT, PARACHUTE, MK 24
Kamohio	74882716	37916	748879.00	2271634.00	0	Pyrotechnics	PYROTECHNIC
Kamohio	74882716	37913	748879.00	2271634.00	0	Raw Explosives	RAW EXPLOSIVES
Kamohio	74882716	37911	748879.00	2271634.00	0	Small Arms	SMALL ARMS
Kamohio	74882717	37679	748864.00	2271722.00	0	20mm Projectile	U.S. PROJECTILE, 20-MM, HE, M97
Kamohio	74882717	37676	748841.00	2271755.00	0	Bomb	U.S. BOMB, 600-LB, DEMOLITION, MK 1
Kamohio	74882717	37678	748855.00	2271732.00	0	Bomb	U.S. BOMB, 25-LB, PRACTICE, MK 76
Kamohio	74882717	37680	748864.00	2271722.00	0	Pyrotechnics	PYROTECHNIC

Data query completed 9/7/04  
Sorted by GMU

UXO Summary  
Tier One and Tier Two UXO-Cleared Areas

Work Area	GMU	Barcode ID	UTMX	UTMY	Depth (Inches)	UXO Type	UXO Nomenclature
Kamohio	74882717	37677	748890.00	2271701.00	0	Rocket	U.S. WARHEAD, ROCKET, 2.75-IN, SMOKE, WP, M156
Kamohio	74882718	37605	748895.00	2271895.00	0	20mm Projectile	U.S. PROJECTILE, 20-MM, HE, M97
Kamohio	74882718	37604	748898.75	2271859.30	0	Bomb	U.S. BOMB, 500-LB, GPLD, MK 82 & BLU-111A/B
Kamohio	74882718	37609	748875.00	2271818.00	0	Bomb	U.S. BOMB, 25-LB, PRACTICE, MK 76
Kamohio	74882718	37608	748895.00	2271895.00	0	Propellant	PROPELLANT
Kamohio	74882718	37607	748895.00	2271895.00	0	Raw Explosives	RAW EXPLOSIVES
Kamohio	74882718	37606	748895.00	2271895.00	0	Small Arms	SMALL ARMS
Kamohio	74882719	7812	748894.93	2271987.50	0	20mm Projectile	PROJECTILE, 20-MM (UNKNOWN MK)
Kamohio	74882719	37707	748895.00	2271901.00	0	20mm Projectile	U.S. PROJECTILE, 20-MM, HE, M97
Kamohio	74882719	37704	748817.00	2271935.00	0	Bomb	U.S. BOMB, 25-LB, PRACTICE, MK 76
Kamohio	74882719	37705	748818.00	2271915.00	0	Bomb	U.S. BOMB, 3-LB, PRACTICE, MK 3, MK 4, MK 5, AN-MK 23, & MK 43
Kamohio	74882719	37706	748805.00	2271923.00	0	OE Component	U.S. FUZE, ROCKET, NOSE, PD, M423 & M427
Kamohio	74882719	37710	748895.00	2271901.00	0	Propellant	PROPELLANT
Kamohio	74882719	37711	748895.00	2271901.00	0	Pyrotechnics	PYROTECHNIC
Kamohio	74882719	7813	748895.00	2271987.70	0	Raw Explosives	RAW EXPLOSIVES
Kamohio	74882719	37709	748895.00	2271901.00	0	Raw Explosives	RAW EXPLOSIVES
Kamohio	74882719	37708	748895.00	2271901.00	0	Small Arms	SMALL ARMS
Naval Gun Fire Range	74882720	7083	748854.35	2272027.80	0	Bomb	U.S. BOMB, 3-LB, PRACTICE, MK 3, MK 4, MK 5, AN-MK 23, & MK 43
Naval Gun Fire Range	74882720	9187	748857.76	2272036.50	6	Bomb	U.S. BOMB, 23-LB, FRAG, AN-M40 & M72
Naval Gun Fire Range	74882720	16196	748868.31	2272054.20	18	Bomb	U.S. BOMB, 25-LB, PRACTICE, MK 76
Naval Gun Fire Range	74882720	9188	748864.66	2272034.70	31	Bomb	U.S. BOMB, 600-LB, DEMOLITION, MK 1
Naval Gun Fire Range	74882720	7085	748806.56	2272066.10	0	OE Component	U.S. FUZE, PROJECTILE, PTT, M84
Naval Gun Fire Range	74882720	7084	748801.83	2272063.40	0	Propellant	U.S. MOTOR, ROCKET, 2.75-IN, MKS 1, 2, 3, AND 4, AND MK 40
Naval Gun Fire Range	74882720	9189	748825.65	2272065.00	0	Rocket	U.S. WARHEAD, ROCKET, 2.75-IN, FRAG, MK 1
Naval Gun Fire Range	74882720	9190	748825.65	2272065.00	0	Rocket	U.S. WARHEAD, ROCKET, 2.75-IN, FRAG, MK 1
Naval Gun Fire Range	74882720	9191	748825.65	2272065.00	0	Rocket	U.S. WARHEAD, ROCKET, 2.75-IN, FRAG, MK 1
Naval Gun Fire Range	74882720	9192	748825.65	2272065.00	0	Rocket	U.S. WARHEAD, ROCKET, 2.75-IN, FRAG, MK 1
Naval Gun Fire Range	74882720	9193	748825.65	2272065.00	0	Rocket	U.S. WARHEAD, ROCKET, 2.75-IN, FRAG, MK 1
Naval Gun Fire Range	74882720	9194	748825.65	2272065.00	0	Rocket	U.S. WARHEAD, ROCKET, 2.75-IN, FRAG, MK 1
OBOD	74882720	7086	748800.19	2271999.30	0	20mm Projectile	U.S. PROJECTILE, 20-MM, HE, M97
OBOD	74882720	8540	748803.45	2272002.70	0	20mm Projectile	U.S. PROJECTILE, 20-MM, HE, M97
OBOD	74882720	9195	748804.80	2272004.10	0	20mm Projectile	U.S. PROJECTILE, 20-MM, HE, M97
OBOD	74882720	16198	748800.06	2272000.70	18	20mm Projectile	PROJECTILE, 20-MM (UNKNOWN MK)
OBOD	74882720	9197	748804.50	2272003.30	0	Bomb	U.S. BOMB, 25-LB, PRACTICE, MK 76
OBOD	74882720	16197	748838.04	2272017.40	44	Bomb	U.S. BOMB, 500-LB, GPLD, MK 82 & BLU-111A/B
OBOD	74882720	8539	748830.43	2272002.60	8	Projectile	U.S. PROJECTILE, 5-IN, HE, MK 35
OBOD	74882720	9196	748805.74	2272003.30	0	Propellant	U.S. MOTOR, ROCKET, 2.75-IN, MKS 1, 2, 3, AND 4, AND MK 40
OBOD	74882720	7088	748800.09	2272000.40	0	Raw Explosives	RAW EXPLOSIVES
OBOD	74882720	7087	748800.27	2272000.10	0	Small Arms	SMALL ARMS
Naval Gun Fire Range	74882721	23509	748800.02	2272198.00	0	20mm Projectile	U.S. PROJECTILE, 20-MM, HE, M97
Naval Gun Fire Range	74882721	32550	748899.00	2272101.00	0	20mm Projectile	U.S. PROJECTILE, 20-MM, HE, M97
Naval Gun Fire Range	74882721	23510	748891.44	2272137.70	0	Bomb	U.S. BOMB, 500-LB, GPLD, MK 82 & BLU-111A/B
Naval Gun Fire Range	74882721	23511	748875.19	2272139.90	0	Bomb	U.S. BOMB, 500-LB, GPLD, MK 82 & BLU-111A/B

Data query completed 9/7/04  
Sorted by GMU



UXO Summary  
Tier One and Tier Two UXO-Cleared Areas

Work Area	GMU	Barcode ID	UTMX	UTMY	Depth (Inches)	UXO Type	UXO Nomenclature
Naval Gun Fire Range	74882721	23505	748870.19	2272179.20	0	Projectile	U.S. CARTRIDGE, 40-MM, HE, M383, M384, & M677
Naval Gun Fire Range	74882721	23507	748801.00	2272197.00	0	Propellant	PROPELLANT
Naval Gun Fire Range	74882721	32548	748802.00	2272179.00	0	Pyrotechnics	PYROTECHNIC
Naval Gun Fire Range	74882721	23506	748876.00	2272156.00	0	Rocket	U.S. WARHEAD, ROCKET, 2.75-IN, HE, M229
Naval Gun Fire Range	74882721	32549	748834.00	2272109.00	0	Rocket	U.S. WARHEAD, ROCKET, 2.75-IN, HE-FRAG, M151
Naval Gun Fire Range	74882721	23508	748801.00	2272198.00	0	Small Arms	SMALL ARMS
Naval Gun Fire Range	74882722	39140	748899.00	2272299.00	0	20mm Projectile	U.S. PROJECTILE, 20-MM, HE, M97
Naval Gun Fire Range	74882722	39136	748870.00	2272284.00	0	Bomb	U.S. BOMB, 25-LB, PRACTICE, MK 76
Naval Gun Fire Range	74882722	39137	748855.00	2272248.00	0	Bomb	U.S. BOMB, 25-LB, PRACTICE, MK 76
Naval Gun Fire Range	74882722	39138	748875.00	2272227.00	0	Bomb	U.S. BOMB, 25-LB, PRACTICE, MK 76
Naval Gun Fire Range	74882722	39139	748811.00	2272212.00	0	Bomb	U.S. BOMB, 3-LB, PRACTICE, MK 3, MK 4, MK 5, AN- MK 23. & MK 43
Naval Gun Fire Range	74882722	39142	748899.00	2272299.00	0	Propellant	PROPELLANT
Naval Gun Fire Range	74882722	39141	748899.00	2272299.00	0	Small Arms	SMALL ARMS
Naval Gun Fire Range	74882723	39135	748813.00	2272399.00	0	20mm Projectile	U.S. PROJECTILE, 20-MM, HE, M97
Naval Gun Fire Range	74882723	40033	748894.00	2272307.00	0	20mm Projectile	U.S. PROJECTILE, 20-MM, HE, M97
Naval Gun Fire Range	74882723	39127	748882.00	2272394.00	0	Bomb	U.S. BOMB, 25-LB, PRACTICE, MK 76
Naval Gun Fire Range	74882723	39128	748874.00	2272384.00	0	Bomb	U.S. BOMB UNIT, FAE, BLU-73 (CLOUD DETONATOR)
Naval Gun Fire Range	74882723	39131	748811.00	2272377.00	0	Bomb	U.S. BOMB, 25-LB, PRACTICE, MK 76
Naval Gun Fire Range	74882723	39132	748875.00	2272371.00	0	Bomb	U.S. BOMB UNIT, FAE, BLU-73 (CLOUD DETONATOR)
Naval Gun Fire Range	74882723	40032	748890.00	2272303.00	0	Bomb	U.S. BOMB, 25-LB, PRACTICE, MK 76
Naval Gun Fire Range	74882723	40034	748887.00	2272383.00	0	Bomb	U.S. BOMB, 3-LB, PRACTICE, MK 3, MK 4, MK 5, AN- MK 23. & MK 43
Naval Gun Fire Range	74882723	39129	748870.00	2272381.00	0	OE Component	U.S. FUZE, PROJECTILE, MT, MK 342
Naval Gun Fire Range	74882723	39130	748841.00	2272310.00	0	OE Component	BOOSTER
Naval Gun Fire Range	74882723	39133	748802.00	2272351.00	0	Projectile	U.S. PROJECTILE, 5-IN, HE, MK 61
Naval Gun Fire Range	74882723	39134	748813.00	2272399.00	0	Propellant	PROPELLANT
Naval Gun Fire Range	74882724	23583	748830.00	2272414.00	0	20mm Projectile	U.S. PROJECTILE, 20-MM, HE, M97
Naval Gun Fire Range	74882724	23565	748821.36	2272420.50	0	Bomb	U.S. BOMB, 500-LB, GPLD, MK 82 & BLU-111A/B
Naval Gun Fire Range	74882724	23571	748820.00	2272489.00	0	Bomb	U.S. BOMB, 25-LB, PRACTICE, MK 76
Naval Gun Fire Range	74882724	23572	748822.00	2272418.00	0	Bomb	U.S. BOMB, 25-LB, PRACTICE, MK 76
Naval Gun Fire Range	74882724	23573	748807.00	2272443.00	0	Bomb	U.S. BOMB, 25-LB, PRACTICE, MK 76
Naval Gun Fire Range	74882724	23574	748818.00	2272471.00	0	Bomb	U.S. BOMB, 3-LB, PRACTICE, MK 3, MK 4, MK 5, AN- MK 23. & MK 43
Naval Gun Fire Range	74882724	23575	748861.00	2272449.00	0	Bomb	U.S. BOMB, 3-LB, PRACTICE, MK 3, MK 4, MK 5, AN- MK 23. & MK 43
Naval Gun Fire Range	74882724	23577	748861.00	2272449.00	0	Bomb	U.S. BOMB, 3-LB, PRACTICE, MK 3, MK 4, MK 5, AN- MK 23. & MK 43
Naval Gun Fire Range	74882724	23578	748878.00	2272426.00	0	Bomb	U.S. BOMB, 25-LB, PRACTICE, MK 76
Naval Gun Fire Range	74882724	23567	748895.15	2272428.60	0	Mortar	U.S. PROJECTILE, 81-MM, HE, M43
Naval Gun Fire Range	74882724	23579	748859.00	2272411.00	0	OE Component	EJECTION CHARGE
Naval Gun Fire Range	74882724	23566	748888.41	2272427.70	0	Projectile	U.S. CARTRIDGE, 40-MM, HE, M383, M384, & M677
Naval Gun Fire Range	74882724	23568	748882.10	2272495.80	0	Projectile	U.S. CARTRIDGE, 40-MM, HE, M383, M384, & M677
Naval Gun Fire Range	74882724	23569	748887.00	2272479.00	0	Projectile	U.S. PROJECTILE, 5-IN, PRACTICE, MK61
Naval Gun Fire Range	74882724	23570	748891.00	2272487.00	0	Projectile	U.S. PROJECTILE, 5-IN, PRACTICE, MK61
Naval Gun Fire Range	74882724	23582	748830.00	2272414.00	0	Propellant	PROPELLANT

Data query completed 9/7/04  
Sorted by GMU

UXO Summary  
Tier One and Tier Two UXO-Cleared Areas

Work Area	GMU	Barcode ID	UTMX	UTMY	Depth (Inches)	UXO Type	UXO Nomenclature
Naval Gun Fire Range	74882724	23580	748830.00	2272414.00	0	Raw Explosives	RAW EXPLOSIVES
Naval Gun Fire Range	74882724	23576	748824.00	2272479.00	0	Rocket	U.S. WARHEAD, ROCKET, 2.75-IN, HE-FRAG, M151
Naval Gun Fire Range	74882724	23581	748830.00	2272414.00	0	Small Arms	SMALL ARMS
Naval Gun Fire Range	74882725	23514	748800.19	2272546.10	0	20mm Projectile	U.S. PROJECTILE, 20-MM, HE, M97
Naval Gun Fire Range	74882725	23512	748820.00	2272572.00	0	Rocket	U.S. WARHEAD, ROCKET, 2.75-IN, FRAG, MK 1
Naval Gun Fire Range	74882725	23513	748877.00	2272548.00	0	Rocket	U.S. WARHEAD, ROCKET, 2.75-IN, FRAG, MK 1
Naval Gun Fire Range	74882726	14010	748852.28	2272698.70	0	20mm Projectile	U.S. PROJECTILE, 20-MM, HE, M97
Naval Gun Fire Range	74882726	14076	748838.79	2272698.50	0	20mm Projectile	PROJECTILE, 20-MM (UNKNOWN MK)
Naval Gun Fire Range	74882726	23451	748890.13	2272672.20	0	20mm Projectile	U.S. PROJECTILE, 20-MM, HE, M97
Naval Gun Fire Range	74882726	23457	748891.36	2272688.70	0	Bomb	U.S. BOMB, 3-LB, PRACTICE, MK 3, MK 4, MK 5, AN- MK 23, & MK 43
Naval Gun Fire Range	74882726	23459	748894.18	2272677.10	0	Bomb	U.S. BOMB, 3-LB, PRACTICE, MK 3, MK 4, MK 5, AN- MK 23, & MK 43
Naval Gun Fire Range	74882726	23458	748894.63	2272666.10	0	OE Component	BOOSTER
Naval Gun Fire Range	74882726	14009	748852.51	2272698.10	0	Projectile	U.S. PROJECTILE, 30-MM, TP (UNKNOWN MK)
Naval Gun Fire Range	74882726	23446	748890.41	2272676.60	0	Projectile	U.S. PROJECTILE, 5-IN, HE, MK 35
Naval Gun Fire Range	74882726	23447	748888.24	2272674.40	0	Projectile	U.S. PROJECTILE, 5-IN, HE, MK 52
Naval Gun Fire Range	74882726	23448	748887.63	2272675.40	0	Projectile	U.S. PROJECTILE, 5-IN, HE, MK 61
Naval Gun Fire Range	74882726	23450	748883.19	2272675.00	0	Projectile	U.S. CARTRIDGE, 40-MM, HE, M383, M384, & M677
Naval Gun Fire Range	74882726	23452	748890.31	2272671.00	0	Projectile	U.S. PROJECTILE, 40-MM, HE, MK 1, MK 2, & MK 3
Naval Gun Fire Range	74882726	23453	748890.51	2272671.20	0	Projectile	U.S. PROJECTILE, 40-MM, HE, MK 1, MK 2, & MK 3
Naval Gun Fire Range	74882726	40031	748828.36	2272689.50	0	Projectile	U.S. PROJECTILE, 5-IN, ILLUMINATION, MK 30
Naval Gun Fire Range	74882726	14016	748852.11	2272695.20	0	Propellant	PROPELLANT
Naval Gun Fire Range	74882726	14077	748838.44	2272697.50	0	Propellant	U.S. MOTOR, ROCKET, 2.75-IN, MKS 1, 2, 3, AND 4, AND MK 40
Naval Gun Fire Range	74882726	14012	748852.07	2272698.30	0	Pyrotechnics	U.S. FLARE, AIRCRAFT, PARACHUTE, LUU-2/B
Naval Gun Fire Range	74882726	14015	748852.39	2272695.90	0	Raw Explosives	RAW EXPLOSIVES
Naval Gun Fire Range	74882726	23449	748884.46	2272673.60	0	Rocket	U.S. WARHEAD, ROCKET, 5.0-IN, SMOKE, MK 34
Naval Gun Fire Range	74882726	23455	748891.68	2272672.20	0	Rocket	U.S. WARHEAD, ROCKET, 2.75-IN, FRAG, MK 1
Naval Gun Fire Range	74882726	23456	748891.87	2272672.20	0	Rocket	U.S. WARHEAD, ROCKET, 2.75-IN, FRAG, MK 1
K-1 Road	74882727	14078	748892.60	2272706.00	0	20mm Projectile	PROJECTILE, 20-MM (UNKNOWN MK)
K-1 Road	74882727	23435	748899.21	2272701.00	0	20mm Projectile	U.S. PROJECTILE, 20-MM, HE, M97
K-1 Road	74882727	23436	748898.96	2272700.80	0	Small Arms	SMALL ARMS
Puu Moiwi	74882727	7131	748799.94	2272764.90	0	20mm Projectile	PROJECTILE, 20-MM (UNKNOWN MK)
Puu Moiwi	74882728	23441	748899.11	2272801.20	0	20mm Projectile	U.S. PROJECTILE, 20-MM, HE, M97
Puu Moiwi	74882728	23445	748898.86	2272800.90	0	Bomb	U.S. BOMB UNIT, FAE, BLU-73 (CLOUD DETONATOR)
Puu Moiwi	74882728	23440	748881.19	2272820.60	0	OE Component	U.S. FUZE, PROJECTILE, PD, M557 & M572
Puu Moiwi	74882728	23444	748898.61	2272800.60	0	OE Component	U.S. FUZE, PROJECTILE, AD, MK 43, MK 54, MK 55, AND MK 89
Puu Moiwi	74882728	23439	748804.34	2272855.50	3	OE Component	U.S. BOMB, IGNITER, WP, M23
Puu Moiwi	74882728	23438	748864.33	2272880.80	0	Projectile	U.S. PROJECTILE, 5-IN, HE, MK 52
Puu Moiwi	74882728	23442	748898.96	2272800.80	0	Projectile	U.S. CARTRIDGE, 30-MM, HEI, PGU-13/B
Puu Moiwi	74882728	23443	748899.21	2272800.80	0	Propellant	PROPELLANT
Puu Moiwi	74882729	21534	748899.00	2272901.00	0	20mm Projectile	U.S. PROJECTILE, 20-MM, HE, M97
Puu Moiwi	74882729	21531	748866.42	2272909.20	0	OE Component	U.S. BOMB, IGNITER, WP, M23
Puu Moiwi	74882729	21532	748899.00	2272901.00	0	OE Component	U.S. FUZE, BOMB, AN-M173 & M918
Puu Moiwi	74882729	21527	748870.00	2272971.00	0	Rocket	U.S. WARHEAD, ROCKET, 2.75-IN, FRAG, MK 1

Data query completed 9/7/04  
Sorted by GMU

UXO Summary  
Tier One and Tier Two UXO-Cleared Areas

Work Area	GMU	Barcode ID	UTMX	UTMY	Depth (Inches)	UXO Type	UXO Nomenclature
Puu Moiwi	74882729	21528	748879.00	2272992.00	0	Rocket	U.S. WARHEAD, ROCKET, 2.75-IN, FRAG, MK 1
Puu Moiwi	74882729	21529	748874.00	2272903.00	0	Rocket	U.S. WARHEAD, ROCKET, 2.75-IN, FRAG, MK 1
Puu Moiwi	74882729	21530	748831.00	2272968.00	0	Rocket	U.S. WARHEAD, ROCKET, 2.75-IN, FRAG, MK 1
Puu Moiwi	74882729	21533	748899.00	2272901.00	0	Small Arms	SMALL ARMS
Puu Moiwi	74882730	21546	748837.91	2273020.90	0	Mortar	U.S. PROJECTILE, 60-MM, HE, M720 & M888
Puu Moiwi	74882730	19624	748872.65	2273013.50	0	OE Component	U.S. FUZE, BOMB, AN-M173 & M918
Puu Moiwi	74882730	19626	748871.37	2273013.90	0	OE Component	U.S. BOMB, IGNITER, WP, M23
Puu Moiwi	74882730	21544	748874.49	2273018.40	0	OE Component	U.S. BOMB, IGNITER, WP, M23
Puu Moiwi	74882730	21545	748860.77	2273013.60	0	OE Component	U.S. BOMB, IGNITER, WP, M23
Puu Moiwi	74882730	21543	748874.54	2273098.90	0	Projectile	U.S. PROJECTILE, 5-IN, ILLUMINATION OR WHITE PHOSPHOROUS, MK 48
Puu Moiwi	74882730	19625	748869.12	2273006.20	0	Propellant	MOTOR, ROCKET, 2.75-IN, MK 43 & MK 31
Puu Moiwi	74882730	19627	748832.03	2273008.90	0	Propellant	MOTOR, ROCKET, 2.75-IN, MK 43 & MK 31
Puu Moiwi	74882730	21542	748838.00	2273024.00	0	Propellant	U.S. MOTOR, ROCKET, 2.75-IN, MKS 1, 2, 3, AND 4, AND MK 40
Puu Moiwi	74882731	21621	748859.00	2273171.00	0	Bomb	U.S. BOMB, 25-LB, PRACTICE, MK 76
Puu Moiwi	74882731	21624	748858.00	2273152.00	0	Bomb	U.S. BOMB, 25-LB, PRACTICE, MK 76
Puu Moiwi	74882731	21619	748802.75	2273167.50	0	OE Component	U.S. BOMB, IGNITER, WP, M23
Puu Moiwi	74882731	21618	748868.90	2273179.00	0	Projectile	U.S. PROJECTILE, 5-IN, ILLUMINATION OR WHITE PHOSPHOROUS, MK 50
Puu Moiwi	74882731	21620	748811.89	2273127.70	0	Projectile	U.S. PROJECTILE, 5-IN, PRACTICE, MK61
Puu Moiwi	74882731	21622	748838.00	2273172.00	0	Pyrotechnics	U.S. FLARE, AIRCRAFT, PARACHUTE, LUU-2/B
Puu Moiwi	74882731	21623	748801.00	2273114.00	0	Rocket	U.S. WARHEAD, ROCKET, 2.75-IN, FRAG, MK 1
Puu Moiwi	74882732	21616	748829.00	2273266.00	0	20mm Projectile	U.S. PROJECTILE, 20-MM, HE, M97
Puu Moiwi	74882732	21614	748810.69	2273225.20	0	Mortar	U.S. PROJECTILE, 60-MM, PRACTICE, M49
Puu Moiwi	74882732	21613	748833.61	2273293.00	0	OE Component	U.S. BOMB, IGNITER, WP, M23
Puu Moiwi	74882732	21615	748806.00	2273288.00	0	OE Component	U.S. FUZE, ROCKET, NOSE, PD, M423 & M427
Puu Moiwi	74882733	21603	748802.00	2273398.00	0	20mm Projectile	U.S. PROJECTILE, 20-MM, HE, M97
Puu Moiwi	74882733	21607	748828.00	2273352.00	0	Bomb	U.S. BOMB, 25-LB, PRACTICE, MK 76
Puu Moiwi	74882733	21610	748872.00	2273326.00	0	Bomb	U.S. BOMB, 25-LB, PRACTICE, MK 76
Puu Moiwi	74882733	21609	748833.00	2273321.00	0	Mortar	U.S. PROJECTILE, 4.2-IN, (107-MM), HE, M329
Puu Moiwi	74882733	21612	748859.00	2273346.00	0	Mortar	U.S. CARTRIDGE, 81-MM, ILLUMINATION, M301
Puu Moiwi	74882733	21605	748841.34	2273307.70	0	OE Component	U.S. BOMB, IGNITER, WP, M23
Puu Moiwi	74882733	21608	748812.00	2273368.00	0	OE Component	U.S. FUZE, PROJECTILE, PD, MK 30
Puu Moiwi	74882733	21606	748805.62	2273358.80	0	Projectile	U.S. PROJECTILE, 5-IN, PRACTICE, MK61
Puu Moiwi	74882733	21611	748864.00	2273358.00	0	Projectile	U.S. PROJECTILE, 5-IN, SMOKE-PUFF, MK 52
Puu Moiwi	74882735	21104	748899.02	2273500.00	0	20mm Projectile	U.S. PROJECTILE, 20-MM, HE, M97
Puu Moiwi	74882735	21107	748822.67	2273575.50	3	Mortar	U.S. PROJECTILE, 81-MM, HE, M374
Puu Moiwi	74882735	21106	748882.00	2273515.00	0	OE Component	BURSTER TUBE
Puu Moiwi	74882735	21105	748899.02	2273500.00	0	Rocket	WARHEAD, ROCKET, 5-IN, MK 5 & MK 7
Puu Moiwi	74882736	27386	748816.14	2273603.30	0	Pyrotechnics	U.S. FLARE, AIRCRAFT, PARACHUTE, MK45
Puu Moiwi	74882737	27376	748806.14	2273726.10	0	OE Component	FUZE, BD, M530
Puu Moiwi	74882737	27379	748875.27	2273756.10	0	OE Component	FUZE, BD, M530
Puu Moiwi	74882737	27377	748816.14	2273722.10	0	Projectile	U.S. PROJECTILE, 3-IN, AA, MK 27 (HE)
Puu Moiwi	74882737	27378	748821.59	2273715.70	0	Projectile	U.S. PROJECTILE, 5-IN/54, HE, MK 64
Puu Moiwi	74882737	27380	748838.16	2273738.30	0	Projectile	U.S. PROJECTILE, 106-MM, RECOILLESS, HEP-T, M346
Puu Moiwi	74882737	27381	748818.51	2273759.90	0	Projectile	U.S. PROJECTILE, 3-IN, AA, MK 27 (HE)

Data query completed 9/7/04  
Sorted by GMU

UXO Summary  
Tier One and Tier Two UXO-Cleared Areas

Work Area	GMU	Barcode ID	UTMX	UTMY	Depth (Inches)	UXO Type	UXO Nomenclature
Puu Moiwi	74882737	27382	748822.42	2273762.10	0	Projectile	U.S. PROJECTILE, 5-IN, APHE, MK 32
Puu Moiwi	74882738	27368	748899.00	2273899.00	0	20mm Projectile	U.S. PROJECTILE, 20-MM, HE, M97
Puu Moiwi	74882738	27365	748815.26	2273805.90	0	Projectile	U.S. CARTRIDGE, 40-MM, HE, M383, M384, & M677
Puu Moiwi	74882738	27366	748879.62	2273884.80	0	Projectile	U.S. CARTRIDGE, 106-MM, HEAT, M344
Puu Moiwi	74882738	27369	748899.00	2273899.00	0	Propellant	PROPELLANT
Puu Moiwi	74882738	27370	748899.00	2273899.00	0	Small Arms	SMALL ARMS
Puu Moiwi	74882739	27328	748850.35	2273900.70	0	Projectile	U.S. PROJECTILE, 5-IN, PRACTICE, MK61
Puu Moiwi	74882739	27329	748853.87	2273919.90	0	Projectile	U.S. PROJECTILE, 5-IN, SMOKE-PUFF, MK 52
Puu Moiwi	74882739	27330	748863.05	2273975.50	0	Projectile	U.S. CARTRIDGE, 106-MM, HEAT, M344
Puu Moiwi	74882739	27331	748832.89	2273965.40	0	Projectile	U.S. CARTRIDGE, 106-MM, HEAT, M344
Puu Moiwi	74882739	27332	748889.91	2273952.50	0	Projectile	U.S. CARTRIDGE, 106-MM, HEAT, M344
Puu Moiwi	74882739	27333	748801.93	2273975.70	0	Projectile	U.S. CARTRIDGE, 106-MM, HEAT, M344
Puu Moiwi	74882739	27334	748839.15	2273965.90	0	Projectile	U.S. CARTRIDGE, 106-MM, HEAT, M344
Puu Moiwi	74882739	27335	748861.18	2273955.30	0	Projectile	U.S. CARTRIDGE, 106-MM, HEAT, M344
Puu Moiwi	74882739	27336	748871.33	2273958.20	0	Projectile	U.S. CARTRIDGE, 106-MM, HEAT, M344
Puu Moiwi	74882739	27337	748852.59	2273949.90	0	Projectile	U.S. CARTRIDGE, 106-MM, HEAT, M344
Puu Moiwi	74882739	27338	748891.59	2273920.90	0	Projectile	U.S. CARTRIDGE, 106-MM, HEAT, M344
Puu Moiwi	74882739	27339	748858.21	2273998.00	0	Projectile	U.S. CARTRIDGE, 106-MM, HEAT, M344
Naval Gun Fire Range	74882740	21691	748899.00	2274099.00	0	20mm Projectile	U.S. PROJECTILE, 20-MM, HE, M97
Naval Gun Fire Range	74882740	21701	748818.54	2274039.30	0	OE Component	FUZE, BD, M530
Naval Gun Fire Range	74882740	21705	748805.00	2274060.00	0	OE Component	U.S. FUZE, ROCKET, NOSE, PD, M423 & M427
Naval Gun Fire Range	74882740	21706	748818.00	2274013.00	0	OE Component	U.S. FUZE, PROJECTILE, AD, MK 43, MK 54, MK 55, AND MK 89
Naval Gun Fire Range	74882740	21697	748845.82	2274053.60	0	Projectile	U.S. CARTRIDGE, 106-MM, HEAT, M344
Naval Gun Fire Range	74882740	21698	748833.90	2274058.70	0	Projectile	U.S. CARTRIDGE, 106-MM, HEAT, M344
Naval Gun Fire Range	74882740	21699	748859.21	2274075.50	0	Projectile	U.S. PROJECTILE, 3-IN, AA, MK 27 (HE)
Naval Gun Fire Range	74882740	21700	748830.13	2274046.90	0	Projectile	U.S. CARTRIDGE, 106-MM, HEAT, M344
Naval Gun Fire Range	74882740	21702	748807.04	2274081.10	0	Projectile	U.S. CARTRIDGE, 106-MM, HEAT, M344
Naval Gun Fire Range	74882740	21703	748886.04	2274002.90	0	Projectile	U.S. CARTRIDGE, 106-MM, HEAT, M344
Naval Gun Fire Range	74882740	21704	748843.68	2274003.70	0	Projectile	U.S. PROJECTILE, 5-IN, SMOKE-PUFF, MK 52
Naval Gun Fire Range	74882740	21693	748899.00	2274099.00	0	Propellant	PROPELLANT
Naval Gun Fire Range	74882740	21692	748899.00	2274099.00	0	Small Arms	SMALL ARMS
Naval Gun Fire Range	74882741	21729	748871.77	2274150.10	0	Mortar	U.S. PROJECTILE, 81-MM, HE, M374
Naval Gun Fire Range	74882741	21732	748891.64	2274172.80	0	Mortar	U.S. PROJECTILE, 81-MM, HE, M374
Naval Gun Fire Range	74882741	21734	748870.00	2274235.00	0	OE Component	U.S. FUZE, PROJECTILE, AD, MK 43, MK 54, MK 55, AND MK 89
Naval Gun Fire Range	74882741	21730	748860.14	2274164.60	0	Projectile	U.S. PROJECTILE, 5-IN, HE, MK 47
Naval Gun Fire Range	74882741	21731	748810.94	2274201.90	0	Projectile	U.S. CARTRIDGE, 106-MM, HEAT, M344
Naval Gun Fire Range	74882741	21733	748885.38	2274145.60	0	Projectile	U.S. CARTRIDGE, 106-MM, HEAT, M344
Naval Gun Fire Range	74882741	21728	748899.00	2274199.00	0	Propellant	PROPELLANT
Naval Gun Fire Range	74882742	21760	748800.02	2274299.00	0	20mm Projectile	U.S. PROJECTILE, 20-MM, HE, M97
Naval Gun Fire Range	74882742	21758	748850.00	2274244.00	0	Bomb	U.S. BOMB, 25-LB, PRACTICE, MK 76
Naval Gun Fire Range	74882742	21756	748810.64	2274216.20	0	OE Component	U.S. FUZE, BOMB, TAIL, M106
Naval Gun Fire Range	74882742	21753	748888.71	2274242.90	0	Projectile	U.S. PROJECTILE, 5-IN, HE, MK 47
Naval Gun Fire Range	74882742	21754	748882.79	2274207.30	0	Projectile	U.S. CARTRIDGE, 106-MM, HEAT, M344
Naval Gun Fire Range	74882742	21755	748827.10	2274211.10	0	Projectile	U.S. PROJECTILE, 5-IN, HE, MK 35
Naval Gun Fire Range	74882742	21757	748803.02	2274211.20	0	Projectile	U.S. CARTRIDGE, 106-MM, HEAT, M344
Naval Gun Fire Range	74882742	21759	748800.02	2274299.00	0	Propellant	PROPELLANT

Data query completed 9/7/04  
Sorted by GMU

UXO Summary  
Tier One and Tier Two UXO-Cleared Areas

Work Area	GMU	Barcode ID	UTMX	UTMY	Depth (Inches)	UXO Type	UXO Nomenclature
Naval Gun Fire Range	74882742	21761	748800.02	2274299.00	0	Small Arms	SMALL ARMS
Naval Gun Fire Range	74882743	21776	748888.00	2274395.00	0	20mm Projectile	U.S. PROJECTILE, 20-MM, HE, M97
Naval Gun Fire Range	74882743	21780	748893.00	2274334.00	0	Mortar	U.S. CARTRIDGE, 81-MM, ILLUMINATION, M301
Naval Gun Fire Range	74882743	21781	748860.00	2274310.00	0	Mortar	U.S. CARTRIDGE, 81-MM, ILLUMINATION, M301
Naval Gun Fire Range	74882743	21778	748888.00	2274395.00	0	OE Component	U.S. FUZE, PROJECTILE, PD, MK 30
Naval Gun Fire Range	74882743	21783	748881.00	2274325.00	0	OE Component	U.S. FUZE, PROJECTILE, AD, MK 43, MK 54, MK 55, AND MK 89
Naval Gun Fire Range	74882743	21771	748833.34	2274350.00	0	Projectile	PROJECTILE, 5-IN, HE, MK 49
Naval Gun Fire Range	74882743	21772	748832.93	2274334.60	0	Projectile	U.S. PROJECTILE, 5-IN, PRACTICE, MK61
Naval Gun Fire Range	74882743	21773	748801.00	2274347.00	0	Projectile	U.S. PROJECTILE, 3-IN, APHE, MK 29
Naval Gun Fire Range	74882743	21774	748845.46	2274304.10	0	Projectile	U.S. CARTRIDGE, 106-MM, HEAT, M344
Naval Gun Fire Range	74882743	21775	748895.36	2274306.00	0	Projectile	U.S. PROJECTILE, 106-MM, RECOILLESS, HEP-T, M346
Naval Gun Fire Range	74882743	21782	748827.00	2274398.00	0	Projectile	U.S. CARTRIDGE, 30-MM, HEI, PGU-13/B
Naval Gun Fire Range	74882743	21777	748888.00	2274395.00	0	Small Arms	SMALL ARMS
Naval Gun Fire Range	74882744	21792	748800.02	2274400.00	0	20mm Projectile	U.S. PROJECTILE, 20-MM, HE, M97
Naval Gun Fire Range	74882744	21793	748881.00	2274453.00	0	OE Component	U.S. FUZE, PROJECTILE, AD, MK 43, MK 54, MK 55, AND MK 89
Naval Gun Fire Range	74882744	21795	748887.00	2274474.00	0	OE Component	U.S. FUZE, PROJECTILE, PD, MK 30
Naval Gun Fire Range	74882744	21800	748838.42	2274431.90	0	OE Component	U.S. FUZE, PROJECTILE, BD, MK 83
Naval Gun Fire Range	74882744	21802	748869.33	2274409.40	0	OE Component	U.S. FUZE, BOMB, TAIL, M106
Naval Gun Fire Range	74882744	21803	748887.00	2274491.00	0	OE Component	U.S. FUZE, PROJECTILE, BD, M91
Naval Gun Fire Range	74882744	21798	748875.00	2274405.00	0	Projectile	U.S. PROJECTILE, 40-MM, HE, MK 1, MK 2, & MK 3
Naval Gun Fire Range	74882744	21799	748835.08	2274419.50	0	Projectile	U.S. PROJECTILE, 5-IN, PRACTICE, MK61
Naval Gun Fire Range	74882744	21801	748846.95	2274422.20	0	Projectile	U.S. PROJECTILE, 5-IN, PRACTICE, MK61
Naval Gun Fire Range	74882744	21804	748858.28	2274477.00	0	Projectile	U.S. PROJECTILE, 5-IN, PRACTICE, MK61
Naval Gun Fire Range	74882744	21805	748819.29	2274469.40	0	Projectile	U.S. PROJECTILE, 5-IN, PRACTICE, MK61
Naval Gun Fire Range	74882744	21806	748831.93	2274482.40	0	Projectile	CANADIAN PROJECTILE, 3-IN, HE, MK 33
Naval Gun Fire Range	74882744	21796	748800.02	2274400.00	0	Propellant	PROPELLANT
Naval Gun Fire Range	74882744	21794	748800.02	2274400.00	0	Small Arms	SMALL ARMS
Naval Gun Fire Range	74882745	26030	748831.00	2274564.00	0	20mm Projectile	U.S. PROJECTILE, 20-MM, HE, M97
Naval Gun Fire Range	74882745	26024	748892.18	2274555.90	0	Projectile	U.S. PROJECTILE, 5-IN, HE, MK 35
Naval Gun Fire Range	74882745	26025	748884.27	2274540.90	0	Projectile	U.S. PROJECTILE, 5-IN, HE, MK 35
Naval Gun Fire Range	74882745	26026	748874.39	2274549.00	0	Projectile	U.S. PROJECTILE, 5-IN, SMOKE-PUFF, MK 52
Naval Gun Fire Range	74882745	26027	748835.77	2274594.80	0	Projectile	U.S. PROJECTILE, 106-MM, RECOILLESS, HEP-T, M346
Naval Gun Fire Range	74882745	26028	748821.00	2274560.00	0	Projectile	U.S. PROJECTILE, 3-IN, APHE, MK 29
Naval Gun Fire Range	74882746	26015	748876.94	2274696.20	0	OE Component	U.S. FUZE, PROJECTILE, MT, MK 342
Naval Gun Fire Range	74882746	26022	748829.00	2274622.00	0	OE Component	U.S. FUZE, PROJECTILE, PD, MK 30
Naval Gun Fire Range	74882746	26014	748875.07	2274661.60	0	Projectile	U.S. PROJECTILE, 5-IN, SMOKE-PUFF, MK 52
Naval Gun Fire Range	74882746	26016	748880.00	2274648.00	0	Projectile	U.S. CARTRIDGE, 40-MM, HE, M383, M384, & M677
Naval Gun Fire Range	74882746	26023	748811.00	2274635.00	0	Projectile	U.S. PROJECTILE, 3-IN, HE, MK 31
Naval Gun Fire Range	74882746	26019	748846.00	2274644.00	0	Propellant	PROPELLANT
Naval Gun Fire Range	74882746	26017	748859.00	2274678.00	0	Rocket	U.S. WARHEAD, ROCKET, 2.75-IN, FLARE, M257 & M278
Naval Gun Fire Range	74882746	26021	748814.00	2274641.00	0	Rocket	U.S. WARHEAD, ROCKET, 2.75-IN, HE, M229
Naval Gun Fire Range	74882746	26018	748846.00	2274644.00	0	Small Arms	SMALL ARMS

Data query completed 9/7/04  
Sorted by GMU

UXO Summary  
Tier One and Tier Two UXO-Cleared Areas

Work Area	GMU	Barcode ID	UTMX	UTMY	Depth (Inches)	UXO Type	UXO Nomenclature
Naval Gun Fire Range	74882747	26010	748891.00	2274759.00	0	OE Component	U.S. FUZE, PROJECTILE, AD, MK 43, MK 54, MK 55, AND MK 89
Naval Gun Fire Range	74882747	26012	748866.00	2274753.00	0	OE Component	U.S. FUZE, PROJECTILE, BD, MK 19, MK 20, MK 21, MK 28, MK 48, & MK 64
Naval Gun Fire Range	74882747	26009	748871.19	2274779.00	0	Projectile	U.S. PROJECTILE, 5-IN, SMOKE-PUFF, MK 52
Naval Gun Fire Range	74882747	26013	748867.00	2274751.00	0	Projectile	U.S. PROJECTILE, 3-IN, HE, MK 31
Naval Gun Fire Range	74882748	26004	748809.36	2274841.10	0	Mortar	U.S. PROJECTILE, 81-MM, HE, M374
Naval Gun Fire Range	74882748	26007	748806.00	2274841.00	0	OE Component	U.S. FUZE, PROJECTILE, AD, MK 43, MK 54, MK 55, AND MK 89
Naval Gun Fire Range	74882748	26002	748808.76	2274849.10	0	Projectile	U.S. PROJECTILE, 5-IN, PRACTICE, MK61
Naval Gun Fire Range	74882748	26003	748823.51	2274855.90	0	Projectile	U.S. PROJECTILE, 5-IN, HE, MK 35
Naval Gun Fire Range	74882748	26005	748893.18	2274819.50	0	Projectile	U.S. CARTRIDGE, 105-MM, ILLUMINATION, M314
Naval Gun Fire Range	74882748	26006	748808.00	2274842.00	0	Projectile	U.S. CARTRIDGE, 30-MM, HEI, PGU-13/B
Naval Gun Fire Range	74882750	25337	748859.00	2275013.00	0	Projectile	U.S. PROJECTILE, 5-IN, PRACTICE, MK61
Naval Gun Fire Range	74882751	25345	748899.00	2275101.00	0	20mm Projectile	U.S. PROJECTILE, 20-MM, HE, M97
Naval Gun Fire Range	74882751	25341	748839.00	2275188.00	0	OE Component	U.S. FUZE, PROJECTILE, BD, MK 19, MK 20, MK 21, MK 28, MK 48, & MK 64
Naval Gun Fire Range	74882751	25339	748841.12	2275147.00	0	Projectile	U.S. PROJECTILE, 5-IN, PRACTICE, MK61
Naval Gun Fire Range	74882751	25340	748884.69	2275110.90	0	Projectile	U.S. PROJECTILE, 5-IN, HE, MK 41
Naval Gun Fire Range	74882751	25342	748899.00	2275199.00	0	Projectile	U.S. CARTRIDGE, 40-MM, HE, M383, M384, & M677
Naval Gun Fire Range	74882751	25346	748899.00	2275101.00	0	Projectile	U.S. CARTRIDGE, 40-MM, HE, M383, M384, & M677
Naval Gun Fire Range	74882751	25348	748899.00	2275101.00	0	Propellant	PROPELLANT
Naval Gun Fire Range	74882751	25343	748899.00	2275199.00	0	Rocket	U.S. WARHEAD, ROCKET, 2.75-IN, HE-FRAG, M151
Naval Gun Fire Range	74882751	25344	748853.00	2275166.00	0	Rocket	U.S. WARHEAD, ROCKET, 2.75-IN, HE-FRAG, M151
Naval Gun Fire Range	74882751	25350	748899.00	2275101.00	0	Rocket	U.S. WARHEAD, ROCKET, 2.75-IN, HE-FRAG, M151
Naval Gun Fire Range	74882751	25349	748899.00	2275101.00	0	Small Arms	SMALL ARMS
Naval Gun Fire Range	74882752	25391	748899.00	2275299.00	0	20mm Projectile	U.S. PROJECTILE, 20-MM, HE, M97
Naval Gun Fire Range	74882752	25382	748831.27	2275263.20	0	Bomb	U.S. BOMB, 250-LB, GP, AN-M57
Naval Gun Fire Range	74882752	25386	748858.00	2275277.00	0	OE Component	U.S. FUZE, PROJECTILE, PD, MK 30
Naval Gun Fire Range	74882752	25392	748868.00	2275263.00	0	OE Component	U.S. ADAPTER, BOOSTER, TAIL, M115
Naval Gun Fire Range	74882752	25381	748808.16	2275298.50	0	Projectile	U.S. PROJECTILE, 5-IN, SMOKE-PUFF, MK 52
Naval Gun Fire Range	74882752	25383	748803.10	2275229.90	0	Projectile	U.S. PROJECTILE, 5-IN, PRACTICE, MK61
Naval Gun Fire Range	74882752	25384	748892.36	2275251.00	0	Projectile	U.S. PROJECTILE, 5-IN, HE, MK 35
Naval Gun Fire Range	74882752	25385	748885.00	2275280.00	0	Projectile	U.S. PROJECTILE, 3-IN, APHE, MK 29
Naval Gun Fire Range	74882752	25388	748899.00	2275299.00	0	Projectile	U.S. CARTRIDGE, 30-MM, HEI, PGU-13/B
Naval Gun Fire Range	74882752	39996	748888.00	2275250.00	0	Projectile	U.S. PROJECTILE, 3-IN, APHE, MK 29
Naval Gun Fire Range	74882752	25389	748899.00	2275299.00	0	Raw Explosives	RAW EXPLOSIVES
Naval Gun Fire Range	74882752	25387	748899.00	2275299.00	0	Small Arms	SMALL ARMS
Naval Gun Fire Range	74882753	25432	748899.00	2275301.00	0	20mm Projectile	U.S. PROJECTILE, 20-MM, HE, M97
Naval Gun Fire Range	74882753	25424	748827.00	2275395.00	0	OE Component	U.S. FUZE, PROJECTILE, AD, MK 43, MK 54, MK 55, AND MK 89
Naval Gun Fire Range	74882753	25426	748864.00	2275377.00	0	OE Component	U.S. FUZE, PROJECTILE, AD, MK 43, MK 54, MK 55, AND MK 89
Naval Gun Fire Range	74882753	25428	748844.00	2275354.00	0	OE Component	BURSTER TUBE
Naval Gun Fire Range	74882753	25429	748877.00	2275341.00	0	OE Component	U.S. FUZE, ROCKET, NOSE, PD, M423 & M427
Naval Gun Fire Range	74882753	25436	748865.00	2275307.00	0	OE Component	U.S. FUZE, ROCKET, NOSE, PD, M423 & M427
Naval Gun Fire Range	74882753	25438	748886.11	2275391.90	0	OE Component	U.S. FUZE, PROJECTILE, PROXIMITY (VT), MK 59 & MK 71

Data query completed 9/7/04  
Sorted by GMU

UXO Summary  
Tier One and Tier Two UXO-Cleared Areas

Work Area	GMU	Barcode ID	UTMX	UTMY	Depth (Inches)	UXO Type	UXO Nomenclature
Naval Gun Fire Range	74882753	25442	748855.67	2275355.00	0	OE Component	U.S. FUZE, PROJECTILE, MT, MK 50, MK 61, MK 62 AND MK 349
Naval Gun Fire Range	74882753	25444	748896.96	2275303.40	0	OE Component	BRITISH FUZE, PD, N1
Naval Gun Fire Range	74882753	25427	748805.00	2275263.00	0	Projectile	U.S. PROJECTILE, 3-IN, HE, MK 31
Naval Gun Fire Range	74882753	25430	748829.00	2275318.00	0	Projectile	U.S. PROJECTILE, 3-IN, APHE, MK 29
Naval Gun Fire Range	74882753	25431	748862.00	2275316.00	0	Projectile	U.S. PROJECTILE, 3-IN, APHE, MK 29
Naval Gun Fire Range	74882753	25435	748873.00	2275304.00	0	Projectile	U.S. CARTRIDGE, 30-MM, HEI, PGU-13/B
Naval Gun Fire Range	74882753	25437	748899.00	2275301.00	0	Projectile	U.S. PROJECTILE, 3-IN, HE, MK 31
Naval Gun Fire Range	74882753	25439	748875.06	2275385.90	0	Projectile	U.S. PROJECTILE, 5-IN, PRACTICE, MK61
Naval Gun Fire Range	74882753	25440	748812.27	2275356.20	0	Projectile	U.S. PROJECTILE, 5-IN, PRACTICE, MK61
Naval Gun Fire Range	74882753	25441	748830.39	2275352.90	0	Projectile	U.S. PROJECTILE, 5-IN, HE, MK 52
Naval Gun Fire Range	74882753	25443	748898.12	2275310.40	0	Projectile	U.S. PROJECTILE, 5-IN, PRACTICE, MK61
Naval Gun Fire Range	74882753	25445	748860.17	2275367.80	0	Projectile	U.S. PROJECTILE, 5-IN, PRACTICE, MK61
Naval Gun Fire Range	74882753	25446	748841.74	2275304.70	0	Projectile	U.S. PROJECTILE, 5-IN, PRACTICE, MK61
Naval Gun Fire Range	74882753	25434	748899.00	2275301.00	0	Small Arms	SMALL ARMS
Naval Gun Fire Range	74882754	25743	748801.00	2275401.00	0	20mm Projectile	U.S. PROJECTILE, 20-MM, HE, M97
Naval Gun Fire Range	74882754	25736	748833.05	2275423.80	0	OE Component	U.S. FUZE, PROJECTILE, MT, MK 25 & MK 51
Naval Gun Fire Range	74882754	25741	748876.00	2275421.00	0	OE Component	U.S. FUZE, PROJECTILE, PD, MK 30
Naval Gun Fire Range	74882754	25742	748801.00	2275475.00	0	OE Component	U.S. FUZE, PROJECTILE, PD, MK 30
Naval Gun Fire Range	74882754	25746	748801.00	2275401.00	0	OE Component	BOOSTER
Naval Gun Fire Range	74882754	25747	748801.00	2275401.00	0	OE Component	BOOSTER
Naval Gun Fire Range	74882754	25748	748801.00	2275401.00	0	OE Component	BOOSTER
Naval Gun Fire Range	74882754	25737	748838.90	2275431.20	0	Projectile	U.S. CARTRIDGE, 40-MM, HE, M383, M384, & M677
Naval Gun Fire Range	74882754	25738	748892.23	2275445.10	0	Projectile	U.S. PROJECTILE, 5-IN, SMOKE-PUFF, MK 52
Naval Gun Fire Range	74882754	25739	748882.76	2275495.20	0	Projectile	U.S. PROJECTILE, 5-IN, PRACTICE, MK61
Naval Gun Fire Range	74882754	25740	748817.78	2275480.50	0	Projectile	U.S. PROJECTILE, 5-IN, HE, MK 35
Naval Gun Fire Range	74882754	25745	748801.00	2275401.00	0	Projectile	U.S. CARTRIDGE, 40-MM, HE, M383, M384, & M677
Naval Gun Fire Range	74882755	25778	748831.19	2275513.40	0	OE Component	FUZE, PD, M533
Naval Gun Fire Range	74882755	25782	748802.00	2275509.00	0	OE Component	U.S. FUZE, PROJECTILE, PD, MK 30
Naval Gun Fire Range	74882755	25786	748876.00	2275577.00	0	OE Component	U.S. FUZE, PROJECTILE, PD, MK 30
Naval Gun Fire Range	74882755	25775	748808.31	2275571.90	0	Projectile	U.S. CARTRIDGE, 40-MM, HE, M383, M384, & M677
Naval Gun Fire Range	74882755	25776	748814.91	2275515.90	0	Projectile	U.S. CARTRIDGE, 40-MM, HE, M383, M384, & M677
Naval Gun Fire Range	74882755	25777	748819.34	2275515.00	0	Projectile	U.S. PROJECTILE, 5-IN, HE, MK 61
Naval Gun Fire Range	74882755	25779	748808.19	2275546.30	0	Projectile	U.S. PROJECTILE, 5-IN, PRACTICE, MK61
Naval Gun Fire Range	74882755	25780	748879.11	2275512.20	0	Projectile	U.S. PROJECTILE, 5-IN, PRACTICE, MK61
Naval Gun Fire Range	74882755	25781	748879.33	2275533.50	0	Projectile	U.S. PROJECTILE, 5-IN, SMOKE-PUFF, MK 41
Naval Gun Fire Range	74882755	25783	748872.00	2275511.00	0	Projectile	U.S. CARTRIDGE, 30-MM, HEI, PGU-13/B
Naval Gun Fire Range	74882755	25784	748873.00	2275548.00	0	Projectile	U.S. PROJECTILE, 3-IN, AA, MK 27 (HE)
Naval Gun Fire Range	74882755	25785	748845.00	2275574.00	0	Projectile	U.S. PROJECTILE, 3-IN, HE, MK 31
Naval Gun Fire Range	74882756	25772	748873.00	2275643.00	0	OE Component	U.S. FUZE, ROCKET, NOSE, PD, M423 & M427
Naval Gun Fire Range	74882756	25765	748848.36	2275671.80	0	Projectile	U.S. CARTRIDGE, 106-MM, HEAT, M344
Naval Gun Fire Range	74882756	25766	748895.38	2275618.90	0	Projectile	CANADIAN PROJECTILE, 3-IN, HE, MK 33
Naval Gun Fire Range	74882756	25767	748841.38	2275624.10	0	Projectile	U.S. PROJECTILE, 5-IN, SMOKE-PUFF, MK 52
Naval Gun Fire Range	74882756	25768	748849.81	2275636.80	0	Projectile	U.S. PROJECTILE, 5-IN, PRACTICE, MK61
Naval Gun Fire Range	74882756	25769	748805.36	2275693.00	0	Projectile	CANADIAN PROJECTILE, 3-IN, HE, MK 33
Naval Gun Fire Range	74882756	25770	748824.31	2275610.00	0	Projectile	U.S. PROJECTILE, 5-IN, HE, MK 61
Naval Gun Fire Range	74882756	25771	748806.13	2275605.20	0	Projectile	U.S. PROJECTILE, 5-IN, HE, MK 61
Naval Gun Fire Range	74882756	25773	748878.00	2275651.00	0	Projectile	U.S. PROJECTILE, 3-IN, HE, MK 31

Data query completed 9/7/04  
Sorted by GMU

UXO Summary  
Tier One and Tier Two UXO-Cleared Areas

Work Area	GMU	Barcode ID	UTMX	UTMY	Depth (Inches)	UXO Type	UXO Nomenclature
Naval Gun Fire Range	74882757	25506	748820.67	2275751.70	0	Projectile	U.S. CARTRIDGE, 106-MM, HEAT, M344
Naval Gun Fire Range	74882757	25507	748886.19	2275795.70	0	Projectile	U.S. PROJECTILE, 5-IN, SMOKE-PUFF, MK 52
Naval Gun Fire Range	74882757	25508	748818.00	2275745.00	0	Projectile	U.S. CARTRIDGE, 30-MM, HEI, PGU-13/B
Naval Gun Fire Range	74882757	25509	748851.00	2275725.00	0	Projectile	U.S. PROJECTILE, 3-IN, APHE, MK 29
Naval Gun Fire Range	74882758	25527	748893.00	2275826.00	0	OE Component	U.S. FUZE, ROCKET, NOSE, PD, M423 & M427
Naval Gun Fire Range	74882758	25525	748818.59	2275804.60	0	Projectile	U.S. PROJECTILE, 5-IN, HE, MK 35
Naval Gun Fire Range	74882758	25526	748893.08	2275820.80	0	Projectile	U.S. PROJECTILE, 5-IN, SMOKE-PUFF, MK 52
Naval Gun Fire Range	74882758	25528	748820.00	2275889.00	0	Raw Explosives	RAW EXPLOSIVES
Naval Gun Fire Range	74882758	25530	748808.00	2275815.00	0	Rocket	U.S. WARHEAD, ROCKET, 2.75-IN, HE-FRAG, M151
Naval Gun Fire Range	74882759	25521	748854.13	2275990.10	0	Projectile	U.S. CARTRIDGE, 106-MM, HEAT, M344
Naval Gun Fire Range	74882759	25522	748837.87	2275922.10	0	Projectile	U.S. PROJECTILE, 5-IN, PRACTICE, MK61
Naval Gun Fire Range	74882759	25523	748845.15	2275929.70	0	Projectile	U.S. PROJECTILE, 5-IN, PRACTICE, MK61
Naval Gun Fire Range	74882760	32051	748889.00	2276042.00	0	OE Component	U.S. FUZE, ROCKET, NOSE, PD, M423 & M427
Naval Gun Fire Range	74882760	32052	748883.00	2276051.00	0	OE Component	U.S. FUZE, PROJECTILE, AD, MK 43, MK 54, MK 55, AND MK 89
Naval Gun Fire Range	74882760	32047	748897.27	2276059.70	0	Projectile	U.S. CARTRIDGE, 106-MM, HEAT, M344
Naval Gun Fire Range	74882760	32048	748884.37	2276058.50	0	Projectile	U.S. CARTRIDGE, 105-MM, ILLUMINATION, M314
Naval Gun Fire Range	74882760	32049	748880.20	2276036.60	0	Projectile	U.S. PROJECTILE, 5-IN, PRACTICE, MK61
Naval Gun Fire Range	74882760	32050	748854.57	2276008.30	0	Projectile	U.S. PROJECTILE, 5-IN, HE, MK 35
Naval Gun Fire Range	74882761	32056	748858.44	2276181.40	0	Bomb	U.S. BOMB, 500-LB, GPLD, MK 82 & BLU-111A/B
Naval Gun Fire Range	74882761	32054	748859.29	2276140.00	0	Projectile	U.S. CARTRIDGE, 106-MM, HEAT, M344
Naval Gun Fire Range	74882761	32055	748826.80	2276170.30	0	Projectile	U.S. CARTRIDGE, 106-MM, HEAT, M344
Naval Gun Fire Range	74882762	32062	748899.00	2276299.00	0	20mm Projectile	U.S. PROJECTILE, 20-MM, HE, M97
Naval Gun Fire Range	74882762	32061	748840.00	2276256.00	0	OE Component	SUPPLEMENTAL CHARGE
Naval Gun Fire Range	74882762	32057	748808.36	2276272.70	0	Projectile	U.S. PROJECTILE, 5-IN, HE, MK 35
Naval Gun Fire Range	74882762	32058	748803.55	2276266.60	0	Projectile	U.S. PROJECTILE, 155-MM, HOWITZER, HE, M107
Naval Gun Fire Range	74882762	32059	748836.55	2276284.10	0	Projectile	U.S. PROJECTILE, 5-IN, PRACTICE, MK61
Naval Gun Fire Range	74882762	32060	748842.26	2276279.70	0	Projectile	U.S. PROJECTILE, 5-IN, PRACTICE, MK61
Naval Gun Fire Range	74882762	32063	748899.00	2276299.00	0	Small Arms	SMALL ARMS
Naval Gun Fire Range	74882763	32076	748835.00	2276344.00	0	Bomb	U.S. BOMB, 25-LB, PRACTICE, MK 76
Naval Gun Fire Range	74882763	32075	748855.78	2276330.10	0	Projectile	U.S. PROJECTILE, 5-IN, PRACTICE, MK61
Naval Gun Fire Range	74882764	32078	748899.00	2276401.00	0	20mm Projectile	U.S. PROJECTILE, 20-MM, HE, M97
Naval Gun Fire Range	74882764	32077	748882.00	2276436.00	0	Projectile	CANADIAN PROJECTILE, 3-IN, HE, MK 33
Naval Gun Fire Range	74882765	32106	748801.00	2276501.00	0	Pyrotechnics	CANDLE MIX
Naval Gun Fire Range	74882766	32101	748854.64	2276652.80	0	Projectile	U.S. PROJECTILE, 105-MM, HE, M1
North Coast	74882776	31948	748844.33	2277616.90	3	Projectile	U.S. PROJECTILE, 5-IN, SMOKE-PUFF, MK 52
North Coast	74882777	35041	748899.00	2277701.00	0	20mm Projectile	U.S. PROJECTILE, 20-MM, HE, M97
North Coast	74882777	35042	748899.00	2277701.00	0	OE Component	U.S. FUZE, PROJECTILE, AD, MK 43, MK 54, MK 55, AND MK 89
Kamohio	74892707	39900	748960.00	2270711.00	0	Projectile	U.S. PROJECTILE, 5-IN, HE, MK 35
Kamohio	74892712	41609	748903.00	2271299.00	0	20mm Projectile	U.S. PROJECTILE, 20-MM, HE, M97
Kamohio	74892712	41608	748903.00	2271299.00	0	Pyrotechnics	SIGNAL, DRIFT, AN-MK4, AN-MK5, AND AN-MK6
Kamohio	74892713	41509	748996.00	2271397.00	0	20mm Projectile	U.S. PROJECTILE, 20-MM, HE, M97
Kamohio	74892713	41506	748979.16	2271392.70	0	Projectile	U.S. PROJECTILE, 5-IN, ILLUMINATION OR WHITE PHOSPHOROUS, MK 48
Kamohio	74892713	41507	748937.21	2271380.90	0	Projectile	U.S. PROJECTILE, 5-IN, HE, MK 35
Kamohio	74892713	41508	748934.71	2271394.20	0	Projectile	U.S. CARTRIDGE, 106-MM, HEAT, M344

Data query completed 9/7/04  
Sorted by GMU



UXO Summary  
Tier One and Tier Two UXO-Cleared Areas

Work Area	GMU	Barcode ID	UTMX	UTMY	Depth (Inches)	UXO Type	UXO Nomenclature
Kamohio	74892714	41512	748921.00	2271465.00	0	Propellant	U.S. MOTOR, ROCKET, 2.75-IN, MKS 1, 2, 3, AND 4, AND MK 40
Kamohio	74892714	41513	748921.00	2271465.00	0	Propellant	U.S. MOTOR, ROCKET, 2.75-IN, MKS 1, 2, 3, AND 4, AND MK 40
Kamohio	74892714	41514	748923.00	2271432.00	0	Pyrotechnics	SIGNAL, DRIFT, AN-MK4, AN-MK5, AND AN-MK6
Kamohio	74892714	41510	748932.00	2271468.00	0	Raw Explosives	RAW EXPLOSIVES
Kamohio	74892714	41511	748932.00	2271468.00	0	Raw Explosives	RAW EXPLOSIVES
Kamohio	74892715	39747	748950.00	2271540.00	0	20mm Projectile	U.S. PROJECTILE, 20-MM, HE, M97
Kamohio	74892715	39748	748950.00	2271540.00	0	Propellant	PROPELLANT
Kamohio	74892715	39749	748950.00	2271540.00	0	Propellant	U.S. MOTOR, ROCKET, 2.75-IN, MKS 1, 2, 3, AND 4, AND MK 40
Kamohio	74892715	39750	748950.00	2271540.00	0	Propellant	U.S. MOTOR, ROCKET, 2.75-IN, MKS 1, 2, 3, AND 4, AND MK 40
Kamohio	74892715	39751	748950.00	2271540.00	0	Propellant	U.S. MOTOR, ROCKET, 2.75-IN, MKS 1, 2, 3, AND 4, AND MK 40
Kamohio	74892715	39752	748950.00	2271540.00	0	Propellant	U.S. MOTOR, ROCKET, 2.75-IN, MKS 1, 2, 3, AND 4, AND MK 40
Kamohio	74892715	39753	748950.00	2271540.00	0	Propellant	U.S. MOTOR, ROCKET, 2.75-IN, MKS 1, 2, 3, AND 4, AND MK 40
Kamohio	74892715	39754	748950.00	2271540.00	0	Propellant	U.S. MOTOR, ROCKET, 2.75-IN, MKS 1, 2, 3, AND 4, AND MK 40
Kamohio	74892715	39755	748950.00	2271540.00	0	Propellant	U.S. MOTOR, ROCKET, 2.75-IN, MKS 1, 2, 3, AND 4, AND MK 40
Kamohio	74892716	39746	748903.00	2271695.00	0	20mm Projectile	U.S. PROJECTILE, 20-MM, HE, M97
Kamohio	74892716	39743	748905.12	2271694.80	0	OE Component	U.S. FUZE, BOMB, NOSE, M120 & M170
Kamohio	74892716	39744	748990.00	2271686.00	0	OE Component	U.S. FUZE, BOMB, TAIL, M106
Kamohio	74892716	39745	748933.00	2271641.00	0	OE Component	U.S. FUZE, ROCKET, NOSE, PD, M423 & M427
Kamohio	74892717	37686	748905.00	2271729.00	0	20mm Projectile	U.S. PROJECTILE, 20-MM, HE, M97
Kamohio	74892717	40362	748901.00	2271799.00	0	20mm Projectile	U.S. PROJECTILE, 20-MM, HE, M97
Kamohio	74892717	37681	748904.51	2271729.20	0	Bomb	U.S. BOMB, 600-LB, DEMOLITION, MK 1
Kamohio	74892717	37684	748917.00	2271798.00	0	OE Component	U.S. FUZE, BOMB, NOSE, M105
Kamohio	74892717	37691	748929.00	2271762.00	0	OE Component	U.S. BOMB, IGNITER, MK 273
Kamohio	74892717	40365	748959.00	2271746.00	0	OE Component	BURSTER TUBE
Kamohio	74892717	40366	748928.00	2271717.00	0	OE Component	BOOSTER
Kamohio	74892717	37683	748921.00	2271748.00	0	Projectile	U.S. PROJECTILE, 3-IN, AA, MK 27 (HE)
Kamohio	74892717	40360	748905.00	2271796.00	0	Projectile	U.S. CARTRIDGE, 30-MM, HEI, PGU-13/B
Kamohio	74892717	40363	748969.00	2271782.00	0	Projectile	U.S. PROJECTILE, 40-MM, HE, MK 1, MK 2, & MK 3
Kamohio	74892717	40364	748937.00	2271763.00	0	Projectile	U.S. PROJECTILE, 40-MM, HE, MK 1, MK 2, & MK 3
Kamohio	74892717	37690	748905.00	2271729.00	0	Pyrotechnics	PYROTECHNIC
Kamohio	74892717	37688	748905.00	2271729.00	0	Raw Explosives	RAW EXPLOSIVES
Kamohio	74892717	37689	748905.00	2271729.00	0	Raw Explosives	RAW EXPLOSIVES
Kamohio	74892717	37682	748988.00	2271773.00	0	Rocket	U.S. WARHEAD, ROCKET, 2.75-IN, HE-FRAG, M151
Kamohio	74892717	37685	748963.00	2271719.00	0	Rocket	U.S. WARHEAD, ROCKET, 2.75-IN, HE-FRAG, M151
Kamohio	74892717	37687	748905.00	2271729.00	0	Small Arms	SMALL ARMS
Kamohio	74892717	40361	748901.99	2271799.00	0	Small Arms	SMALL ARMS
Kamohio	74892718	37641	748901.00	2271899.00	0	20mm Projectile	U.S. PROJECTILE, 20-MM, HE, M97
Kamohio	74892718	37639	748905.00	2271817.00	0	Bomb	U.S. BOMB, 25-LB, PRACTICE, MK 76
Kamohio	74892718	37638	748963.00	2271829.00	0	Mortar	U.S. CARTRIDGE, 81-MM, ILLUMINATION, M301

Data query completed 9/7/04  
Sorted by GMU

UXO Summary  
Tier One and Tier Two UXO-Cleared Areas

Work Area	GMU	Barcode ID	UTMX	UTMY	Depth (Inches)	UXO Type	UXO Nomenclature
Kamohio	74892718	37640	748939.00	2271864.00	0	OE Component	U.S. BOMB, SIGNAL CARTRIDGE, CXU-3/B, MK 4 & MK 5
Kamohio	74892718	37637	748969.21	2271808.90	0	Projectile	U.S. CARTRIDGE, 40-MM, HE, M383, M384, & M677
Kamohio	74892718	37643	748901.00	2271899.00	0	Pyrotechnics	PYROTECHNIC
Kamohio	74892718	37644	748901.00	2271899.00	0	Raw Explosives	RAW EXPLOSIVES
Kamohio	74892718	37642	748901.00	2271899.00	0	Small Arms	SMALL ARMS
Kamohio	74892719	7810	748913.36	2271983.20	0	20mm Projectile	PROJECTILE, 20-MM (UNKNOWN MK)
Kamohio	74892719	37672	748901.00	2271901.00	0	20mm Projectile	U.S. PROJECTILE, 20-MM, HE, M97
Kamohio	74892719	37668	748915.00	2271964.00	0	Bomb	U.S. BOMB, 25-LB, PRACTICE, MK 76
Kamohio	74892719	37669	748923.00	2271911.00	0	Bomb	U.S. BOMB, 25-LB, PRACTICE, MK 76
Kamohio	74892719	37670	748971.00	2271943.00	0	Bomb	U.S. BOMB, 25-LB, PRACTICE, MK 76
Kamohio	74892719	37674	748902.00	2271917.00	0	OE Component	U.S. BOMB, SIGNAL CARTRIDGE, CXU-3/B, MK 4 & MK 5
Kamohio	74892719	7811	748913.07	2271983.20	0	Raw Explosives	RAW EXPLOSIVES
Kamohio	74892719	37673	748901.00	2271901.00	0	Small Arms	SMALL ARMS
OBOD	74892720	7082	748900.75	2271999.80	0	20mm Projectile	U.S. PROJECTILE, 20-MM, HE, M97
OBOD	74892720	7815	748984.43	2272022.40	0	20mm Projectile	PROJECTILE, 20-MM (UNKNOWN MK)
OBOD	74892720	9186	748903.02	2272004.30	0	20mm Projectile	PROJECTILE, 20-MM (UNKNOWN MK)
OBOD	74892720	7814	748983.43	2272021.30	0	Bomb	U.S. BOMB, 25-LB, PRACTICE, MK 76
OBOD	74892720	7818	748984.49	2272021.90	0	Raw Explosives	RAW EXPLOSIVES
OBOD	74892720	7816	748984.47	2272022.20	0	Small Arms	SMALL ARMS
Naval Gun Fire Range	74892721	39146	748969.00	2272192.00	0	20mm Projectile	U.S. PROJECTILE, 20-MM, HE, M97
Naval Gun Fire Range	74892721	39143	748991.60	2272111.00	0	Bomb	U.S. BOMB, 4-LB, INCENDIARY, AN-M50 SERIES & M126
Naval Gun Fire Range	74892721	39144	748903.87	2272132.00	0	Projectile	U.S. PROJECTILE, 5-IN, PRACTICE, MK61
Naval Gun Fire Range	74892721	39145	748902.00	2272122.00	0	Pyrotechnics	SIGNAL, DRIFT, AN-MK4, AN-MK5, AND AN-MK6
Naval Gun Fire Range	74892722	18746	748998.00	2272203.00	0	20mm Projectile	U.S. PROJECTILE, 20-MM, HE, M97
Naval Gun Fire Range	74892722	18744	748993.00	2272210.00	0	Bomb	U.S. BOMB UNIT, FAE, BLU-73 (CLOUD DETONATOR)
Naval Gun Fire Range	74892722	18743	748942.00	2272211.00	0	OE Component	BURSTER TUBE
Naval Gun Fire Range	74892722	18745	748962.00	2272298.00	0	Projectile	U.S. CARTRIDGE, 30-MM, HEI, PGU-13/B
Naval Gun Fire Range	74892722	18748	748998.00	2272203.00	0	Propellant	PROPELLANT
Naval Gun Fire Range	74892722	18750	748937.00	2272292.00	0	Pyrotechnics	PYROTECHNIC
Naval Gun Fire Range	74892722	18751	748962.00	2272270.00	0	Pyrotechnics	PYROTECHNIC
Naval Gun Fire Range	74892722	18752	748998.00	2272203.00	0	Pyrotechnics	PYROTECHNIC
Naval Gun Fire Range	74892722	18749	748998.00	2272203.00	0	Small Arms	SMALL ARMS
OBOD	74892722	18747	749000.02	2272300.00	0	OE Component	FUZE, PD, 30-MM (UNKNOWN MK)
Naval Gun Fire Range	74892723	18753	748901.00	2272399.00	0	20mm Projectile	U.S. PROJECTILE, 20-MM, HE, M97
Naval Gun Fire Range	74892723	18755	748904.00	2272307.00	0	Bomb	U.S. BOMB, 25-LB, PRACTICE, MK 76
Naval Gun Fire Range	74892723	18756	748909.00	2272301.00	0	Bomb	U.S. BOMB, 25-LB, PRACTICE, MK 76
Naval Gun Fire Range	74892723	18763	748931.00	2272372.00	0	Bomb	U.S. BOMB, 3-LB, PRACTICE, MK 3, MK 4, MK 5, AN-MK 23, & MK 43
Naval Gun Fire Range	74892723	18754	748993.00	2272382.00	0	OE Component	U.S. FUZE, PROJECTILE, BD, MK 31 AND MK 36
Naval Gun Fire Range	74892723	18764	748965.00	2272378.00	0	Projectile	U.S. CARTRIDGE, 40-MM, HE, M383, M384, & M677
Naval Gun Fire Range	74892723	18759	748901.00	2272399.00	0	Propellant	PROPELLANT
Naval Gun Fire Range	74892723	18758	748901.00	2272399.00	0	Pyrotechnics	PYROTECHNIC
Naval Gun Fire Range	74892723	18761	748901.00	2272399.00	0	Pyrotechnics	SIGNAL, DRIFT, AN-MK4, AN-MK5, AND AN-MK6
Naval Gun Fire Range	74892723	18762	748901.00	2272399.00	0	Pyrotechnics	SIGNAL, DRIFT, AN-MK4, AN-MK5, AND AN-MK6

Data query completed 9/7/04  
Sorted by GMU

UXO Summary  
Tier One and Tier Two UXO-Cleared Areas

Work Area	GMU	Barcode ID	UTMX	UTMY	Depth (Inches)	UXO Type	UXO Nomenclature
Naval Gun Fire Range	74892723	18760	748949.00	2272347.00	0	Rocket	U.S. WARHEAD, ROCKET, 2.75-IN, FRAG, MK 1
Naval Gun Fire Range	74892723	18757	748901.00	2272399.00	0	Small Arms	SMALL ARMS
Naval Gun Fire Range	74892724	23587	748901.00	2272401.00	0	20mm Projectile	U.S. PROJECTILE, 20-MM, HE, M97
Naval Gun Fire Range	74892724	23592	748901.00	2272401.00	0	Bomb	U.S. BOMB, 25-LB, PRACTICE, MK 76
Naval Gun Fire Range	74892724	23584	748939.29	2272473.20	0	OE Component	U.S. FUZE, BOMB, AN-M173 & M918
Naval Gun Fire Range	74892724	23585	748943.26	2272463.90	0	OE Component	U.S. BOMB, IGNITER, MK 273
Naval Gun Fire Range	74892724	23586	748943.91	2272469.90	0	Projectile	U.S. CARTRIDGE, 40-MM, HE, M383, M384, & M677
Naval Gun Fire Range	74892724	23591	748901.00	2272401.00	0	Propellant	PROPELLANT
Naval Gun Fire Range	74892724	23589	748901.00	2272401.00	0	Pyrotechnics	PYROTECHNIC
Naval Gun Fire Range	74892724	23593	748901.00	2272401.00	0	Pyrotechnics	SIGNAL, DRIFT, AN-MK4, AN-MK5, AND AN-MK6
Naval Gun Fire Range	74892724	23594	748901.00	2272401.00	0	Pyrotechnics	SIGNAL, DRIFT, AN-MK4, AN-MK5, AND AN-MK6
Naval Gun Fire Range	74892724	23590	748901.00	2272401.00	0	Raw Explosives	RAW EXPLOSIVES
Naval Gun Fire Range	74892724	23595	748901.00	2272401.00	0	Rocket	U.S. WARHEAD, ROCKET, 2.75-IN, HE-FRAG, M151
Naval Gun Fire Range	74892724	23588	748901.00	2272401.00	0	Small Arms	SMALL ARMS
K-1 Road	74892725	41863	748999.00	2272599.00	0	20mm Projectile	U.S. PROJECTILE, 20-MM, HE, M97
Naval Gun Fire Range	74892725	26686	748982.00	2272565.00	0	20mm Projectile	U.S. PROJECTILE, 20-MM, HE, M97
Naval Gun Fire Range	74892725	26664	748980.00	2272569.00	0	Bomb	U.S. BOMB, 3-LB, PRACTICE, MK 3, MK 4, MK 5, AN-MK 23, & MK 43
Naval Gun Fire Range	74892725	26682	748982.00	2272565.00	0	Bomb	U.S. BOMB, 25-LB, PRACTICE, MK 76
Naval Gun Fire Range	74892725	26683	748982.00	2272565.00	0	Bomb	U.S. BOMB, 25-LB, PRACTICE, MK 76
Naval Gun Fire Range	74892725	26684	748982.00	2272565.00	0	Bomb	U.S. BOMB, 25-LB, PRACTICE, MK 76
Naval Gun Fire Range	74892725	26685	748982.00	2272565.00	0	Bomb	U.S. BOMB, 25-LB, PRACTICE, MK 76
Naval Gun Fire Range	74892725	26606	748976.18	2272562.50	0	OE Component	U.S. FUZE, PROJECTILE, MT, MK 18, MK 42, & MK 63
Naval Gun Fire Range	74892725	26608	748976.41	2272563.00	0	OE Component	U.S. FUZE, PROJECTILE, MT, MK 18, MK 42, & MK 63
Naval Gun Fire Range	74892725	26609	748963.04	2272572.20	0	OE Component	U.S. FUZE, PROJECTILE, MT, MK 342
Naval Gun Fire Range	74892725	26670	748980.00	2272569.00	0	OE Component	U.S. FUZE, PROJECTILE, AD, MK 43, MK 54, MK 55, AND MK 89
Naval Gun Fire Range	74892725	26671	748980.00	2272569.00	0	OE Component	U.S. FUZE, PROJECTILE, AD, MK 43, MK 54, MK 55, AND MK 89
Naval Gun Fire Range	74892725	26672	748980.00	2272569.00	0	OE Component	U.S. FUZE, PROJECTILE, AD, MK 43, MK 54, MK 55, AND MK 89
Naval Gun Fire Range	74892725	26673	748980.00	2272569.00	0	OE Component	U.S. FUZE, PROJECTILE, PD, MK 30
Naval Gun Fire Range	74892725	26674	748980.00	2272569.00	0	OE Component	U.S. FUZE, PROJECTILE, PD, MK 30
Naval Gun Fire Range	74892725	26675	748980.00	2272569.00	0	OE Component	U.S. FUZE, PROJECTILE, PD, MK 30
Naval Gun Fire Range	74892725	26676	748980.00	2272569.00	0	OE Component	U.S. FUZE, PROJECTILE, PD, MK 30
Naval Gun Fire Range	74892725	26677	748980.00	2272569.00	0	OE Component	U.S. FUZE, PROJECTILE, PD, MK 30
Naval Gun Fire Range	74892725	26678	748980.00	2272569.00	0	OE Component	U.S. FUZE, PROJECTILE, PD, MK 30
Naval Gun Fire Range	74892725	26679	748980.00	2272569.00	0	OE Component	U.S. FUZE, PROJECTILE, PD, MK 30
Naval Gun Fire Range	74892725	26680	748980.00	2272569.00	0	OE Component	U.S. FUZE, PROJECTILE, BD, MK 19, MK 20, MK 21, MK 28, MK 48, & MK 64
Naval Gun Fire Range	74892725	26681	748980.00	2272569.00	0	OE Component	U.S. FUZE, ROCKET, NOSE, PD, MK 176 AND MK 178
Naval Gun Fire Range	74892725	26605	748983.19	2272571.50	0	Projectile	U.S. PROJECTILE, 5-IN, HE, MK 35
Naval Gun Fire Range	74892725	26610	748994.18	2272572.20	0	Projectile	U.S. PROJECTILE, 5-IN, PRACTICE, MK61
Naval Gun Fire Range	74892725	26611	748993.87	2272572.20	0	Projectile	U.S. PROJECTILE, 5-IN, PRACTICE, MK61
Naval Gun Fire Range	74892725	26612	748980.19	2272563.50	0	Projectile	U.S. PROJECTILE, 5-IN, PRACTICE, MK61

Data query completed 9/7/04  
Sorted by GMU

UXO Summary  
Tier One and Tier Two UXO-Cleared Areas

Work Area	GMU	Barcode ID	UTMX	UTMY	Depth (Inches)	UXO Type	UXO Nomenclature
Naval Gun Fire Range	74892725	26613	748980.21	2272563.40	0	Projectile	U.S. PROJECTILE, 5-IN, PRACTICE, MK61
Naval Gun Fire Range	74892725	26614	748980.15	2272563.60	0	Projectile	U.S. PROJECTILE, 5-IN, PRACTICE, MK61
Naval Gun Fire Range	74892725	26615	748980.06	2272563.90	0	Projectile	U.S. PROJECTILE, 5-IN, PRACTICE, MK61
Naval Gun Fire Range	74892725	26616	748981.49	2272564.20	0	Projectile	U.S. PROJECTILE, 5-IN, PRACTICE, MK61
Naval Gun Fire Range	74892725	26617	748981.33	2272564.20	0	Projectile	U.S. PROJECTILE, 5-IN, PRACTICE, MK61
Naval Gun Fire Range	74892725	26618	748981.19	2272564.10	0	Projectile	U.S. PROJECTILE, 5-IN, PRACTICE, MK61
Naval Gun Fire Range	74892725	26619	748981.06	2272564.00	0	Projectile	U.S. PROJECTILE, 5-IN, PRACTICE, MK61
Naval Gun Fire Range	74892725	26620	748961.98	2272560.40	0	Projectile	U.S. PROJECTILE, 5-IN, PRACTICE, MK61
Naval Gun Fire Range	74892725	26621	748961.80	2272560.60	0	Projectile	U.S. PROJECTILE, 5-IN, PRACTICE, MK61
Naval Gun Fire Range	74892725	26622	748961.48	2272560.50	0	Projectile	U.S. PROJECTILE, 5-IN, PRACTICE, MK61
Naval Gun Fire Range	74892725	26623	748961.32	2272561.00	0	Projectile	U.S. PROJECTILE, 5-IN, PRACTICE, MK61
Naval Gun Fire Range	74892725	26624	748984.26	2272563.20	0	Projectile	U.S. PROJECTILE, 5-IN, HE, MK 61
Naval Gun Fire Range	74892725	26625	748984.71	2272563.60	0	Projectile	U.S. PROJECTILE, 5-IN, PRACTICE, MK61
Naval Gun Fire Range	74892725	26626	748984.06	2272563.20	0	Projectile	U.S. PROJECTILE, 5-IN, PRACTICE, MK61
Naval Gun Fire Range	74892725	26627	748967.21	2272570.20	0	Projectile	U.S. PROJECTILE, 5-IN, HE, MK 35
Naval Gun Fire Range	74892725	26628	748967.44	2272570.40	0	Projectile	U.S. PROJECTILE, 5-IN, PRACTICE, MK61
Naval Gun Fire Range	74892725	26629	748967.93	2272566.90	0	Projectile	U.S. PROJECTILE, 5-IN, PRACTICE, MK61
Naval Gun Fire Range	74892725	26630	748967.32	2272571.10	0	Projectile	U.S. PROJECTILE, 5-IN, HE, MK 35
Naval Gun Fire Range	74892725	26631	748967.15	2272569.20	0	Projectile	U.S. PROJECTILE, 5-IN, PRACTICE, MK61
Naval Gun Fire Range	74892725	26632	748968.40	2272569.40	0	Projectile	U.S. PROJECTILE, 5-IN, PRACTICE, MK61
Naval Gun Fire Range	74892725	26633	748967.62	2272570.20	0	Projectile	U.S. PROJECTILE, 5-IN, HE, MK 35
Naval Gun Fire Range	74892725	26634	748969.12	2272568.60	0	Projectile	U.S. PROJECTILE, 5-IN, HE, MK 61
Naval Gun Fire Range	74892725	26635	748972.24	2272573.90	0	Projectile	U.S. PROJECTILE, 5-IN, PRACTICE, MK61
Naval Gun Fire Range	74892725	26636	748972.01	2272573.80	0	Projectile	U.S. PROJECTILE, 5-IN, SMOKE-PUFF, MK 52
Naval Gun Fire Range	74892725	26637	748972.61	2272574.30	0	Projectile	U.S. PROJECTILE, 5-IN, PRACTICE, MK61
Naval Gun Fire Range	74892725	26638	748972.76	2272573.30	0	Projectile	U.S. PROJECTILE, 5-IN, SMOKE-PUFF, MK 52
Naval Gun Fire Range	74892725	26639	748972.81	2272574.80	0	Projectile	U.S. PROJECTILE, 5-IN, PRACTICE, MK61
Naval Gun Fire Range	74892725	26640	748973.41	2272574.80	0	Projectile	U.S. PROJECTILE, 5-IN, PRACTICE, MK61
Naval Gun Fire Range	74892725	26641	748974.38	2272574.10	0	Projectile	U.S. PROJECTILE, 5-IN, PRACTICE, MK61
Naval Gun Fire Range	74892725	26642	748971.19	2272575.10	0	Projectile	U.S. PROJECTILE, 5-IN, HE, MK 61
Naval Gun Fire Range	74892725	26643	748971.46	2272575.30	0	Projectile	U.S. PROJECTILE, 5-IN, HE, MK 61
Naval Gun Fire Range	74892725	26644	748971.29	2272575.80	0	Projectile	U.S. PROJECTILE, 5-IN, PRACTICE, MK61
Naval Gun Fire Range	74892725	26645	748971.66	2272573.20	0	Projectile	U.S. PROJECTILE, 5-IN, HE, MK 35
Naval Gun Fire Range	74892725	26646	748971.55	2272575.10	0	Projectile	U.S. PROJECTILE, 5-IN, PRACTICE, MK61
Naval Gun Fire Range	74892725	26647	748971.88	2272575.20	0	Projectile	U.S. PROJECTILE, 5-IN, PRACTICE, MK61
Naval Gun Fire Range	74892725	26648	748962.21	2272584.80	0	Projectile	U.S. PROJECTILE, 5-IN, ILLUMINATION, MK 30
Naval Gun Fire Range	74892725	26649	748962.81	2272584.00	0	Projectile	U.S. PROJECTILE, 5-IN, PRACTICE, MK61
Naval Gun Fire Range	74892725	26650	748962.39	2272584.50	0	Projectile	U.S. PROJECTILE, 5-IN, PRACTICE, MK61
Naval Gun Fire Range	74892725	26651	748955.38	2272586.10	0	Projectile	U.S. PROJECTILE, 5-IN, PRACTICE, MK61
Naval Gun Fire Range	74892725	26652	748955.38	2272586.90	0	Projectile	U.S. PROJECTILE, 5-IN, PRACTICE, MK61
Naval Gun Fire Range	74892725	26653	748955.77	2272586.00	0	Projectile	U.S. PROJECTILE, 5-IN, SMOKE-PUFF, MK 52
Naval Gun Fire Range	74892725	26654	748955.16	2272585.70	0	Projectile	U.S. PROJECTILE, 5-IN, PRACTICE, MK61
Naval Gun Fire Range	74892725	26655	748955.61	2272584.70	0	Projectile	U.S. PROJECTILE, 5-IN, PRACTICE, MK61
Naval Gun Fire Range	74892725	26656	748954.89	2272586.20	0	Projectile	U.S. PROJECTILE, 5-IN, PRACTICE, MK61
Naval Gun Fire Range	74892725	26657	748954.87	2272586.20	0	Projectile	U.S. PROJECTILE, 5-IN, PRACTICE, MK61
Naval Gun Fire Range	74892725	26666	748980.00	2272569.00	0	Projectile	U.S. PROJECTILE, 37MM, GUN, HE, M54
Naval Gun Fire Range	74892725	26667	748980.00	2272569.00	0	Projectile	U.S. PROJECTILE, 40-MM, HE, MK 1, MK 2, & MK 3
Naval Gun Fire Range	74892725	26668	748980.00	2272569.00	0	Projectile	U.S. CARTRIDGE, 30-MM, HEI, PGU-13/B

Data query completed 9/7/04  
Sorted by GMU

UXO Summary  
Tier One and Tier Two UXO-Cleared Areas

Work Area	GMU	Barcode ID	UTMX	UTMY	Depth (Inches)	UXO Type	UXO Nomenclature
Naval Gun Fire Range	74892725	26669	748980.00	2272569.00	0	Projectile	U.S. CARTRIDGE, 30-MM, HEI, PGU-13/B
Naval Gun Fire Range	74892725	26660	748980.00	2272569.00	0	Propellant	PROPELLANT
Naval Gun Fire Range	74892725	26607	748979.34	2272568.90	0	Pyrotechnics	TOOL, CUTTING, EOD, MK 2
Naval Gun Fire Range	74892725	26687	748980.00	2272570.00	0	Pyrotechnics	U.S. SIGNAL, FLARE, MARINE, MK 13
Naval Gun Fire Range	74892725	26662	748980.00	2272569.00	0	Raw Explosives	RAW EXPLOSIVES
Naval Gun Fire Range	74892725	26663	748980.00	2272569.00	0	Rocket	WARHEAD, ROCKET, 66-MM, LAW, M18
Naval Gun Fire Range	74892725	26665	748980.00	2272569.00	0	Rocket	U.S. WARHEAD, ROCKET, 2.75-IN, FRAG, MK 1
Naval Gun Fire Range	74892725	26658	748980.00	2272569.00	0	Small Arms	SMALL ARMS
Naval Gun Fire Range	74892725	26661	748980.00	2272569.00	0	Small Arms	SMALL ARMS
K-1 Road	74892726	8843	748982.66	2272620.10	0	20mm Projectile	PROJECTILE, 20-MM (UNKNOWN MK)
K-1 Road	74892726	23683	748901.00	2272699.00	0	20mm Projectile	U.S. PROJECTILE, 20-MM, HE, M97
Naval Gun Fire Range	74892726	14122	748975.58	2272600.60	0	20mm Projectile	PROJECTILE, 20-MM (UNKNOWN MK)
Naval Gun Fire Range	74892726	26692	748970.00	2272609.00	0	20mm Projectile	U.S. PROJECTILE, 20-MM, HE, M97
Naval Gun Fire Range	74892726	45466	748941.00	2272650.00	8	20mm Projectile	U.S. PROJECTILE, 20-MM, HE, M97
Naval Gun Fire Range	74892726	23684	748906.00	2272678.00	0	Bomb	U.S. BOMB, 3-LB, PRACTICE, MK 3, MK 4, MK 5, AN- MK 23, & MK 43
Naval Gun Fire Range	74892726	23685	748904.00	2272681.00	0	Bomb	U.S. BOMB, 3-LB, PRACTICE, MK 3, MK 4, MK 5, AN- MK 23, & MK 43
Naval Gun Fire Range	74892726	26695	748970.00	2272609.00	0	Bomb	U.S. BOMB, 3-LB, PRACTICE, MK 3, MK 4, MK 5, AN- MK 23, & MK 43
Naval Gun Fire Range	74892726	26696	748970.00	2272609.00	0	Bomb	U.S. BOMB, 3-LB, PRACTICE, MK 3, MK 4, MK 5, AN- MK 23, & MK 43
Naval Gun Fire Range	74892726	26697	748970.00	2272609.00	0	Bomb	U.S. BOMB, 3-LB, PRACTICE, MK 3, MK 4, MK 5, AN- MK 23, & MK 43
Naval Gun Fire Range	74892726	26698	748970.00	2272609.00	0	Bomb	U.S. BOMB, 3-LB, PRACTICE, MK 3, MK 4, MK 5, AN- MK 23, & MK 43
Naval Gun Fire Range	74892726	26699	748970.00	2272609.00	0	Bomb	U.S. BOMB, 3-LB, PRACTICE, MK 3, MK 4, MK 5, AN- MK 23, & MK 43
Naval Gun Fire Range	74892726	26700	748970.00	2272609.00	0	Bomb	U.S. BOMB, 3-LB, PRACTICE, MK 3, MK 4, MK 5, AN- MK 23, & MK 43
Naval Gun Fire Range	74892726	26702	748970.00	2272609.00	0	Bomb	U.S. BOMB UNIT, FAE, BLU-73 (CLOUD DETONATOR)
Naval Gun Fire Range	74892726	26708	748970.00	2272609.00	0	Bomb	U.S. BOMB, 25-LB, PRACTICE, MK 76
Naval Gun Fire Range	74892726	26703	748970.00	2272609.00	0	OE Component	U.S. FUZE, ROCKET, NOSE, PD, M423 & M427
Naval Gun Fire Range	74892726	26704	748970.00	2272609.00	0	OE Component	BOOSTER
Naval Gun Fire Range	74892726	23686	748904.00	2272663.00	0	Projectile	U.S. PROJECTILE, 40-MM, HE, MK 1, MK 2, & MK 3
Naval Gun Fire Range	74892726	26701	748970.00	2272609.00	0	Projectile	U.S. PROJECTILE, 40-MM, HE, MK 1, MK 2, & MK 3
Naval Gun Fire Range	74892726	45462	748941.00	2272650.00	10	Projectile	U.S. PROJECTILE, 5-IN, HE, MK 35
Naval Gun Fire Range	74892726	45463	748941.00	2272650.00	10	Projectile	U.S. PROJECTILE, 5-IN, HE, MK 61
Naval Gun Fire Range	74892726	45459	748741.00	2272650.00	12	Projectile	U.S. PROJECTILE, 5-IN, ILLUMINATION OR WHITE PHOSPHOROUS, MK 48
Naval Gun Fire Range	74892726	45461	748941.00	2272650.00	14	Projectile	U.S. PROJECTILE, 5-IN, HE, MK 35
Naval Gun Fire Range	74892726	45464	748941.00	2272650.00	14	Projectile	U.S. PROJECTILE, 5-IN, HE, MK 61
Naval Gun Fire Range	74892726	45460	748941.00	2272650.00	16	Projectile	U.S. PROJECTILE, 5-IN, HE, MK 35
Naval Gun Fire Range	74892726	26705	748970.00	2272609.00	0	Propellant	PROPELLANT
Naval Gun Fire Range	74892726	26707	748970.00	2272609.00	0	Raw Explosives	RAW EXPLOSIVES
Naval Gun Fire Range	74892726	26693	748970.00	2272609.00	0	Rocket	U.S. WARHEAD, ROCKET, 2.75-IN, FRAG, MK 1
Naval Gun Fire Range	74892726	26694	748970.00	2272609.00	0	Rocket	U.S. WARHEAD, ROCKET, 2.75-IN, FRAG, MK 1

Data query completed 9/7/04  
Sorted by GMU

UXO Summary  
Tier One and Tier Two UXO-Cleared Areas

Work Area	GMU	Barcode ID	UTMX	UTMY	Depth (Inches)	UXO Type	UXO Nomenclature
Naval Gun Fire Range	74892726	45465	748941.00	2272650.00	10	Rocket	U.S. WARHEAD, ROCKET, 2.75-IN, HE-FRAG, M151
Naval Gun Fire Range	74892726	26706	748970.00	2272609.00	0	Small Arms	SMALL ARMS
Puu Moiwi	74892726	26691	748976.34	2272695.20	0	OE Component	FUZE, PROJECTILE, PD, M536
Puu Moiwi	74892726	26688	748976.39	2272696.30	0	Projectile	U.S. PROJECTILE, 5-IN, PRACTICE, MK61
Puu Moiwi	74892726	26689	748975.41	2272685.80	0	Projectile	U.S. PROJECTILE, 5-IN, PRACTICE, MK61
Puu Moiwi	74892726	26690	748975.73	2272696.90	0	Rocket	U.S. WARHEAD, ROCKET, 5.0-IN, HE, MK 6
K-1 Road	74892727	7130	748890.29	2272698.70	0	20mm Projectile	PROJECTILE, 20-MM (UNKNOWN MK)
K-1 Road	74892727	14116	748894.99	2272707.10	0	20mm Projectile	PROJECTILE, 20-MM (UNKNOWN MK)
Puu Moiwi	74892728	23704	748901.00	2272801.00	0	20mm Projectile	U.S. PROJECTILE, 20-MM, HE, M97
Puu Moiwi	74892728	23706	748901.00	2272801.00	0	Propellant	PROPELLANT
Puu Moiwi	74892728	23708	748901.00	2272801.00	0	Pyrotechnics	PYROTECHNIC
Puu Moiwi	74892728	23705	748901.00	2272801.00	0	Raw Explosives	RAW EXPLOSIVES
Puu Moiwi	74892728	23707	748901.00	2272801.00	0	Small Arms	SMALL ARMS
Puu Moiwi	74892729	21537	748900.02	2272900.00	0	20mm Projectile	U.S. PROJECTILE, 20-MM, HE, M97
Puu Moiwi	74892729	21539	748938.80	2272913.90	0	Projectile	U.S. PROJECTILE, 105-MM, HE, M760
Puu Moiwi	74892729	21540	748928.00	2272948.00	0	Pyrotechnics	U.S. FLARE, AIRCRAFT, PARACHUTE, MK 24
Puu Moiwi	74892729	21536	748900.02	2272900.00	0	Raw Explosives	RAW EXPLOSIVES
Puu Moiwi	74892730	21548	748900.02	2273001.00	0	20mm Projectile	U.S. PROJECTILE, 20-MM, HE, M97
Puu Moiwi	74892730	21551	748919.00	2273045.00	0	OE Component	U.S. FUZE, ROCKET, NOSE, PD, M423 & M427
Puu Moiwi	74892730	21552	748913.18	2273074.80	0	OE Component	U.S. FUZE, PROJECTILE, MT, MK 25 & MK 51
Puu Moiwi	74892730	21553	748954.08	2273080.70	0	OE Component	U.S. BOMB, IGNITER, WP, M13, M14, & AN-M15
Puu Moiwi	74892730	21554	748957.30	2273069.30	0	OE Component	U.S. BOMB, IGNITER, WP, M23
Puu Moiwi	74892730	21550	748900.02	2273001.00	0	Projectile	U.S. CARTRIDGE, 30-MM, HEI, PGU-13/B
Puu Moiwi	74892730	21547	748904.00	2273040.00	0	Pyrotechnics	SIGNAL, DRIFT, AN-MK4, AN-MK5, AND AN-MK6
Puu Moiwi	74892730	21549	748900.02	2273001.00	0	Small Arms	SMALL ARMS
Puu Moiwi	74892731	21588	748948.00	2273112.00	0	Bomb	U.S. BOMB, 25-LB, PRACTICE, MK 76
Puu Moiwi	74892731	21556	748904.20	2273109.90	0	OE Component	U.S. BOMB, IGNITER, WP, M23
Puu Moiwi	74892732	21593	748901.00	2273201.00	0	20mm Projectile	U.S. PROJECTILE, 20-MM, HE, M97
Puu Moiwi	74892732	21594	748961.00	2273237.00	0	Projectile	U.S. PROJECTILE, 5-IN, SMOKE-PUFF, MK 52
Puu Moiwi	74892732	21595	748968.14	2273274.50	0	Projectile	U.S. PROJECTILE, 5-IN, SMOKE, MK 30 (WP)
Puu Moiwi	74892732	21590	748901.00	2273201.00	0	Propellant	PROPELLANT
Puu Moiwi	74892732	21591	748901.00	2273201.00	0	Raw Explosives	RAW EXPLOSIVES
Puu Moiwi	74892732	21592	748901.00	2273201.00	0	Small Arms	SMALL ARMS
Puu Moiwi	74892733	21597	748948.00	2273350.00	0	Mortar	U.S. PROJECTILE, 81-MM, HE, M43
Puu Moiwi	74892733	21600	748912.00	2273352.00	0	Mortar	U.S. PROJECTILE, 81-MM, HE, M43
Puu Moiwi	74892733	21599	748906.00	2273303.00	0	Projectile	U.S. PROJECTILE, 5-IN, HE, MK 35
Puu Moiwi	74892733	21598	748910.00	2273308.00	0	Rocket	U.S. WARHEAD, ROCKET, 2.75-IN, FRAG, MK 1
Puu Moiwi	74892733	21601	748928.00	2273332.00	0	Rocket	U.S. WARHEAD, ROCKET, 2.75-IN, FRAG, MK 1
Puu Moiwi	74892735	21062	748900.02	2273500.00	0	20mm Projectile	U.S. PROJECTILE, 20-MM, HE, M97
Puu Moiwi	74892735	21065	748938.85	2273547.50	0	Mortar	U.S. PROJECTILE, 60-MM, HE, M49
Puu Moiwi	74892735	21061	748900.02	2273500.00	0	Propellant	PROPELLANT
Puu Moiwi	74892735	21064	748900.02	2273500.00	0	Pyrotechnics	CANDLE MIX
Puu Moiwi	74892735	21063	748900.02	2273500.00	0	Small Arms	SMALL ARMS
Puu Moiwi	74892736	27383	748957.18	2273662.70	0	OE Component	BOOSTER
Puu Moiwi	74892736	27384	748939.78	2273680.00	0	Projectile	U.S. PROJECTILE, 3-IN, AA, MK 27 (HE)
Puu Moiwi	74892736	27385	748909.21	2273685.20	0	Projectile	U.S. PROJECTILE, 5-IN, HE, MK 52
Puu Moiwi	74892737	27371	748969.08	2273755.20	0	Projectile	U.S. CARTRIDGE, 106-MM, HEAT, M344
Puu Moiwi	74892737	27372	748978.14	2273758.60	0	Projectile	U.S. CARTRIDGE, 106-MM, HEAT, M344

Data query completed 9/7/04  
Sorted by GMU

UXO Summary  
Tier One and Tier Two UXO-Cleared Areas

Work Area	GMU	Barcode ID	UTMX	UTMY	Depth (Inches)	UXO Type	UXO Nomenclature
Puu Moiwi	74892737	27373	748944.95	2273796.40	0	Projectile	U.S. CARTRIDGE, 106-MM, HEAT, M344
Puu Moiwi	74892737	27374	748938.22	2273715.10	0	Projectile	U.S. PROJECTILE, 3-IN, AA, MK 27 (HE)
Puu Moiwi	74892737	27375	748939.91	2273718.80	0	Projectile	U.S. PROJECTILE, 5-IN, ILLUMINATION OR WHITE PHOSPHOROUS, MK 48
Puu Moiwi	74892738	27359	748919.36	2273845.00	0	Projectile	U.S. PROJECTILE, 3-IN, APHE, MK 29
Puu Moiwi	74892738	27360	748925.61	2273830.00	0	Projectile	U.S. CARTRIDGE, 106-MM, HEAT, M344
Puu Moiwi	74892738	27361	748978.34	2273802.80	0	Projectile	U.S. CARTRIDGE, 106-MM, HEAT, M344
Puu Moiwi	74892738	27362	748992.51	2273884.60	0	Projectile	U.S. CARTRIDGE, 106-MM, HEAT, M344
Puu Moiwi	74892738	27364	748955.27	2273829.80	0	Projectile	U.S. PROJECTILE, 5-IN, ILLUMINATION OR WHITE PHOSPHOROUS, MK 50
Puu Moiwi	74892739	27355	748971.75	2273915.50	0	Bomb	U.S. BOMB, 100-LB, GP, AN-M30
Puu Moiwi	74892739	27357	748981.34	2273949.70	0	OE Component	FUZE, BD, M530
Puu Moiwi	74892739	27340	748925.41	2273999.00	0	Projectile	CANADIAN PROJECTILE, 3-IN, HE, MK 33
Puu Moiwi	74892739	27341	748986.37	2273985.20	0	Projectile	U.S. CARTRIDGE, 106-MM, HEAT, M344
Puu Moiwi	74892739	27342	748932.28	2273992.50	0	Projectile	U.S. CARTRIDGE, 106-MM, HEAT, M344
Puu Moiwi	74892739	27343	748945.82	2273985.20	0	Projectile	U.S. CARTRIDGE, 106-MM, HEAT, M344
Puu Moiwi	74892739	27344	748959.61	2273978.00	0	Projectile	U.S. CARTRIDGE, 106-MM, HEAT, M344
Puu Moiwi	74892739	27345	748968.31	2273941.90	0	Projectile	U.S. CARTRIDGE, 106-MM, HEAT, M344
Puu Moiwi	74892739	27346	748968.79	2273964.60	0	Projectile	U.S. CARTRIDGE, 106-MM, HEAT, M344
Puu Moiwi	74892739	27347	748961.29	2273985.60	0	Projectile	U.S. CARTRIDGE, 106-MM, HEAT, M344
Puu Moiwi	74892739	27348	748950.97	2273961.50	0	Projectile	U.S. CARTRIDGE, 106-MM, HEAT, M344
Puu Moiwi	74892739	27349	748985.18	2273960.10	0	Projectile	U.S. CARTRIDGE, 106-MM, HEAT, M344
Puu Moiwi	74892739	27350	748963.28	2273975.40	0	Projectile	U.S. CARTRIDGE, 106-MM, HEAT, M344
Puu Moiwi	74892739	27351	748961.72	2273960.10	0	Projectile	U.S. CARTRIDGE, 106-MM, HEAT, M344
Puu Moiwi	74892739	27352	748931.28	2273934.70	0	Projectile	U.S. CARTRIDGE, 106-MM, HEAT, M344
Puu Moiwi	74892739	27353	748982.15	2273959.00	0	Projectile	U.S. CARTRIDGE, 106-MM, HEAT, M344
Puu Moiwi	74892739	27354	748978.46	2273915.90	0	Projectile	U.S. CARTRIDGE, 40-MM, HE, M383, M384, & M677
Puu Moiwi	74892739	27356	748975.38	2273969.40	0	Projectile	U.S. PROJECTILE, 5-IN/54, HE, MK 64
Naval Gun Fire Range	74892740	21687	748912.00	2274009.00	0	Bomb	U.S. BOMB, 25-LB, PRACTICE, MK 76
Naval Gun Fire Range	74892740	21688	748942.00	2274085.00	0	Bomb	U.S. BOMB, 25-LB, PRACTICE, MK 76
Naval Gun Fire Range	74892740	21689	748975.00	2274007.00	0	Bomb	U.S. BOMB, 10-LB, PRACTICE, BDU-48/B
Naval Gun Fire Range	74892740	21673	748940.32	2274084.50	0	OE Component	U.S. FUZE, PROJECTILE, MT, M592
Naval Gun Fire Range	74892740	21685	748980.00	2274075.00	0	OE Component	U.S. FUZE, PROJECTILE, PD, MK 30
Naval Gun Fire Range	74892740	21686	748947.00	2274075.00	0	OE Component	U.S. FUZE, PROJECTILE, AD, MK 43, MK 54, MK 55, AND MK 89
Naval Gun Fire Range	74892740	21662	748982.44	2274011.20	0	Projectile	U.S. CARTRIDGE, 106-MM, HEAT, M344
Naval Gun Fire Range	74892740	21663	748970.75	2274001.60	0	Projectile	U.S. CARTRIDGE, 106-MM, HEAT, M344
Naval Gun Fire Range	74892740	21664	748967.34	2274005.20	0	Projectile	U.S. CARTRIDGE, 106-MM, HEAT, M344
Naval Gun Fire Range	74892740	21665	748968.82	2274020.70	0	Projectile	U.S. CARTRIDGE, 106-MM, HEAT, M344
Naval Gun Fire Range	74892740	21666	748963.63	2274035.40	0	Projectile	U.S. CARTRIDGE, 106-MM, HEAT, M344
Naval Gun Fire Range	74892740	21667	748959.91	2274043.50	0	Projectile	U.S. PROJECTILE, 5-IN, HE, MK 35
Naval Gun Fire Range	74892740	21668	748954.43	2274047.60	0	Projectile	U.S. PROJECTILE, 5-IN, PRACTICE, MK61
Naval Gun Fire Range	74892740	21669	748954.60	2274069.60	0	Projectile	U.S. CARTRIDGE, 106-MM, HEAT, M344
Naval Gun Fire Range	74892740	21670	748967.54	2274080.30	0	Projectile	CANADIAN PROJECTILE, 3-IN, HE, MK 33
Naval Gun Fire Range	74892740	21671	748962.35	2274086.30	0	Projectile	U.S. PROJECTILE, 5-IN, SMOKE-PUFF, MK 52
Naval Gun Fire Range	74892740	21672	748932.41	2274057.00	0	Projectile	U.S. PROJECTILE, 5-IN, SMOKE-PUFF, MK 52
Naval Gun Fire Range	74892740	21674	748935.79	2274088.50	0	Projectile	U.S. PROJECTILE, 5-IN, PRACTICE, MK61
Naval Gun Fire Range	74892740	21675	748928.70	2274099.30	0	Projectile	U.S. PROJECTILE, 5-IN, SMOKE-PUFF, MK 52

Data query completed 9/7/04  
Sorted by GMU

UXO Summary  
Tier One and Tier Two UXO-Cleared Areas

Work Area	GMU	Barcode ID	UTMX	UTMY	Depth (Inches)	UXO Type	UXO Nomenclature
Naval Gun Fire Range	74892740	21677	748991.93	2274072.50	0	Projectile	U.S. CARTRIDGE, 106-MM, HEAT, M344
Naval Gun Fire Range	74892740	21678	748994.12	2274057.70	0	Projectile	U.S. CARTRIDGE, 106-MM, HEAT, M344
Naval Gun Fire Range	74892740	21679	748997.96	2274046.70	0	Projectile	U.S. PROJECTILE, 5-IN, PRACTICE, MK61
Naval Gun Fire Range	74892740	21680	748988.67	2274040.40	0	Projectile	U.S. CARTRIDGE, 106-MM, HEAT, M344
Naval Gun Fire Range	74892740	21681	748988.99	2274039.80	0	Projectile	U.S. CARTRIDGE, 106-MM, HEAT, M344
Naval Gun Fire Range	74892740	21682	748976.21	2274054.80	0	Projectile	U.S. PROJECTILE, 5-IN, SMOKE-PUFF, MK 52
Naval Gun Fire Range	74892740	21683	748938.02	2274002.90	0	Projectile	U.S. CARTRIDGE, 106-MM, HEAT, M344
Naval Gun Fire Range	74892740	21684	748918.73	2274006.60	0	Projectile	U.S. CARTRIDGE, 106-MM, HEAT, M344
Naval Gun Fire Range	74892741	21725	748900.02	2274199.00	0	20mm Projectile	U.S. PROJECTILE, 20-MM, HE, M97
Naval Gun Fire Range	74892741	21716	748990.42	2274129.90	0	Bomb	U.S. BOMB, 100-LB, GP, AN-M30
Naval Gun Fire Range	74892741	21726	748968.00	2274162.00	0	Bomb	U.S. BOMB, 25-LB, PRACTICE, MK 76
Naval Gun Fire Range	74892741	21707	748900.07	2274124.00	0	Projectile	U.S. CARTRIDGE, 106-MM, HEAT, M344
Naval Gun Fire Range	74892741	21708	748953.98	2274126.70	0	Projectile	U.S. CARTRIDGE, 106-MM, HEAT, M344
Naval Gun Fire Range	74892741	21709	748958.07	2274123.30	0	Projectile	U.S. PROJECTILE, 5-IN, SMOKE-PUFF, MK 52
Naval Gun Fire Range	74892741	21710	748959.89	2274116.80	0	Projectile	U.S. CARTRIDGE, 106-MM, HEAT, M344
Naval Gun Fire Range	74892741	21711	748951.48	2274147.10	0	Projectile	U.S. CARTRIDGE, 106-MM, HEAT, M344
Naval Gun Fire Range	74892741	21712	748958.33	2274159.40	0	Projectile	U.S. CARTRIDGE, 106-MM, HEAT, M344
Naval Gun Fire Range	74892741	21713	748960.57	2274158.10	0	Projectile	U.S. CARTRIDGE, 106-MM, HEAT, M344
Naval Gun Fire Range	74892741	21714	748976.63	2274147.30	0	Projectile	U.S. CARTRIDGE, 106-MM, HEAT, M344
Naval Gun Fire Range	74892741	21715	748982.01	2274145.20	0	Projectile	U.S. CARTRIDGE, 106-MM, HEAT, M344
Naval Gun Fire Range	74892741	21717	748986.99	2274129.50	0	Projectile	U.S. CARTRIDGE, 106-MM, HEAT, M344
Naval Gun Fire Range	74892741	21718	748974.64	2274132.20	0	Projectile	U.S. PROJECTILE, 5-IN, HE, MK 41
Naval Gun Fire Range	74892741	21719	748984.15	2274155.50	0	Projectile	U.S. PROJECTILE, 5-IN, PRACTICE, MK61
Naval Gun Fire Range	74892741	21720	748902.05	2274187.10	0	Projectile	U.S. CARTRIDGE, 106-MM, HEAT, M344
Naval Gun Fire Range	74892741	21724	748900.02	2274199.00	0	Propellant	PROPELLANT
Naval Gun Fire Range	74892741	21721	748965.00	2274165.00	0	Rocket	U.S. WARHEAD, ROCKET, 2.75-IN, HE-FRAG, M151
Naval Gun Fire Range	74892741	21723	748900.02	2274199.00	0	Small Arms	SMALL ARMS
Naval Gun Fire Range	74892742	21735	748900.02	2274300.00	0	20mm Projectile	U.S. PROJECTILE, 20-MM, HE, M97
Naval Gun Fire Range	74892742	21744	748966.21	2274276.30	0	OE Component	FUZE, BD, M530
Naval Gun Fire Range	74892742	21736	748900.02	2274300.00	0	Projectile	U.S. CARTRIDGE, 30-MM, HEI, PGU-13/B
Naval Gun Fire Range	74892742	21737	748900.02	2274300.00	0	Projectile	U.S. CARTRIDGE, 30-MM, HEI, PGU-13/B
Naval Gun Fire Range	74892742	21742	748937.26	2274279.90	0	Projectile	U.S. PROJECTILE, 5-IN, SMOKE-PUFF, MK 52
Naval Gun Fire Range	74892742	21743	748927.64	2274296.10	0	Projectile	U.S. PROJECTILE, 5-IN, HE, MK 47
Naval Gun Fire Range	74892742	21745	748965.92	2274287.30	0	Projectile	U.S. PROJECTILE, 105-MM, HE, M1
Naval Gun Fire Range	74892742	21746	748978.31	2274261.10	0	Projectile	U.S. PROJECTILE, 5-IN, PRACTICE, MK61
Naval Gun Fire Range	74892742	21747	748975.68	2274256.30	0	Projectile	U.S. CARTRIDGE, 106-MM, HEAT, M344
Naval Gun Fire Range	74892742	21748	748965.43	2274244.20	0	Projectile	U.S. CARTRIDGE, 106-MM, HEAT, M344
Naval Gun Fire Range	74892742	21749	748954.79	2274221.70	0	Projectile	U.S. PROJECTILE, 8-IN, HC, MK 25
Naval Gun Fire Range	74892742	21750	748909.18	2274235.80	0	Projectile	U.S. CARTRIDGE, 106-MM, HEAT, M344
Naval Gun Fire Range	74892742	21751	748988.38	2274287.20	0	Projectile	U.S. CARTRIDGE, 106-MM, HEAT, M344
Naval Gun Fire Range	74892742	21739	748900.02	2274300.00	0	Propellant	PROPELLANT
Naval Gun Fire Range	74892742	21738	748900.02	2274300.00	0	Rocket	U.S. WARHEAD, ROCKET, 2.75-IN, FRAG, MK 1
Naval Gun Fire Range	74892742	21752	748919.00	2274245.00	0	Rocket	U.S. WARHEAD, ROCKET, 2.75-IN, HE-FRAG, M151
Naval Gun Fire Range	74892743	21769	748908.00	2274393.00	0	20mm Projectile	U.S. PROJECTILE, 20-MM, HE, M97
Naval Gun Fire Range	74892743	21768	748927.00	2274358.00	0	OE Component	U.S. FUZE, PROJECTILE, AD, MK 43, MK 54, MK 55, AND MK 89
Naval Gun Fire Range	74892743	21762	748932.33	2274305.50	0	Projectile	U.S. CARTRIDGE, 106-MM, HEAT, M344
Naval Gun Fire Range	74892743	21763	748962.58	2274304.50	0	Projectile	PROJECTILE, 5-IN, HE, MK 49

Data query completed 9/7/04  
Sorted by GMU



UXO Summary  
Tier One and Tier Two UXO-Cleared Areas

Work Area	GMU	Barcode ID	UTMX	UTMY	Depth (Inches)	UXO Type	UXO Nomenclature
Naval Gun Fire Range	74892743	21764	748971.89	2274327.80	0	Projectile	U.S. PROJECTILE, 5-IN, HE, MK 35
Naval Gun Fire Range	74892743	21765	748911.22	2274380.90	0	Projectile	U.S. PROJECTILE, 5-IN/54, HE, MK 64
Naval Gun Fire Range	74892743	21766	748973.00	2274378.00	0	Projectile	U.S. PROJECTILE, 3-IN, APHE, MK 29
Naval Gun Fire Range	74892743	21767	748942.00	2274381.00	0	Projectile	CANADIAN PROJECTILE, 3-IN, HE, MK 33
Naval Gun Fire Range	74892743	21770	748908.00	2274393.00	0	Small Arms	SMALL ARMS
Naval Gun Fire Range	74892744	21784	748999.00	2274499.00	0	20mm Projectile	U.S. PROJECTILE, 20-MM, HE, M97
Naval Gun Fire Range	74892744	21786	748960.00	2274479.00	0	OE Component	U.S. FUZE, PROJECTILE, AD, MK 43, MK 54, MK 55, AND MK 89
Naval Gun Fire Range	74892744	21787	748996.00	2274472.00	0	OE Component	U.S. FUZE, PROJECTILE, AD, MK 43, MK 54, MK 55, AND MK 89
Naval Gun Fire Range	74892744	21788	748978.00	2274499.00	0	OE Component	BURSTER TUBE
Naval Gun Fire Range	74892744	21791	748980.00	2274414.00	0	OE Component	U.S. FUZE, PROJECTILE, AD, MK 43, MK 54, MK 55, AND MK 89
Naval Gun Fire Range	74892744	21571	748978.00	2274462.60	0	Projectile	U.S. PROJECTILE, 5-IN, SMOKE-PUFF, MK 52
Naval Gun Fire Range	74892744	21785	748900.02	2274415.00	0	Projectile	U.S. CARTRIDGE, 30-MM, HEI, PGU-13/B
Naval Gun Fire Range	74892744	21789	748923.76	2274486.10	0	Projectile	U.S. PROJECTILE, 5-IN, PRACTICE, MK61
Naval Gun Fire Range	74892744	21790	748986.75	2274424.00	0	Projectile	U.S. PROJECTILE, 5-IN, SMOKE-PUFF, MK 52
Naval Gun Fire Range	74892744	21572	748999.00	2274499.00	0	Small Arms	SMALL ARMS
Naval Gun Fire Range	74892745	26039	748956.00	2274558.00	0	20mm Projectile	U.S. PROJECTILE, 20-MM, HE, M97
Naval Gun Fire Range	74892745	26034	748926.23	2274539.20	0	Mortar	U.S. PROJECTILE, 81-MM, HE, M374
Naval Gun Fire Range	74892745	26035	748952.89	2274560.70	0	OE Component	U.S. FUZE, PROJECTILE, PD, M567
Naval Gun Fire Range	74892745	26036	748919.00	2274562.00	0	OE Component	U.S. FUZE, PROJECTILE, PD, MK 30
Naval Gun Fire Range	74892745	26037	748910.00	2274596.00	0	OE Component	U.S. FUZE, PROJECTILE, PD, MK 30
Naval Gun Fire Range	74892745	26042	748956.00	2274558.00	0	OE Component	U.S. FUZE, PROJECTILE, AD, MK 43, MK 54, MK 55, AND MK 89
Naval Gun Fire Range	74892745	26031	748943.38	2274519.60	0	Projectile	U.S. PROJECTILE, 5-IN, SMOKE-PUFF, MK 52
Naval Gun Fire Range	74892745	26032	748956.39	2274589.20	0	Projectile	U.S. PROJECTILE, 5-IN, PRACTICE, MK61
Naval Gun Fire Range	74892745	26033	748938.12	2274584.50	0	Projectile	U.S. PROJECTILE, 106-MM, RECOILLESS, HEP-T, M346
Naval Gun Fire Range	74892745	26041	748956.00	2274558.00	0	Propellant	PROPELLANT
Naval Gun Fire Range	74892745	26040	748956.00	2274558.00	0	Small Arms	SMALL ARMS
Naval Gun Fire Range	74892746	26044	748937.00	2274655.00	0	Projectile	U.S. CARTRIDGE, 30-MM, HEI, PGU-13/B
Naval Gun Fire Range	74892746	26045	748930.00	2274665.00	0	Projectile	U.S. PROJECTILE, 3-IN, APHE, MK 29
Naval Gun Fire Range	74892746	26046	748904.87	2274621.10	0	Projectile	U.S. PROJECTILE, 5-IN, PRACTICE, MK61
Naval Gun Fire Range	74892746	26047	748947.61	2274683.90	0	Projectile	U.S. PROJECTILE, 5-IN, SMOKE-PUFF, MK 52
Naval Gun Fire Range	74892746	26043	748937.00	2274654.00	0	Rocket	U.S. WARHEAD, ROCKET, 2.75-IN, FLARE, M257 & M278
Naval Gun Fire Range	74892747	26056	748957.00	2274728.00	0	OE Component	U.S. FUZE, PROJECTILE, AD, MK 43, MK 54, MK 55, AND MK 89
Naval Gun Fire Range	74892747	26048	748938.18	2274768.70	0	Projectile	U.S. PROJECTILE, 5-IN, SMOKE-PUFF, MK 52
Naval Gun Fire Range	74892747	26049	748942.06	2274777.00	0	Projectile	U.S. PROJECTILE, 5-IN, ILLUMINATION OR WHITE PHOSPHOROUS, MK 48
Naval Gun Fire Range	74892747	26050	748948.31	2274709.20	0	Projectile	U.S. PROJECTILE, 5-IN, HE, MK 35
Naval Gun Fire Range	74892747	26051	748950.68	2274731.80	0	Projectile	U.S. PROJECTILE, 5-IN, HE, MK 35
Naval Gun Fire Range	74892747	26052	748979.76	2274774.30	0	Projectile	U.S. CARTRIDGE, 106-MM, HEAT, M344
Naval Gun Fire Range	74892747	26053	748996.03	2274733.50	0	Projectile	U.S. PROJECTILE, 5-IN, PRACTICE, MK61
Naval Gun Fire Range	74892747	26054	748988.88	2274721.20	0	Projectile	U.S. PROJECTILE, 5-IN, PRACTICE, MK61
Naval Gun Fire Range	74892748	26000	748953.77	2274814.00	0	Projectile	U.S. PROJECTILE, 5-IN, PRACTICE, MK61

Data query completed 9/7/04  
Sorted by GMU

UXO Summary  
Tier One and Tier Two UXO-Cleared Areas

Work Area	GMU	Barcode ID	UTMX	UTMY	Depth (Inches)	UXO Type	UXO Nomenclature
Naval Gun Fire Range	74892748	26001	748968.47	2274841.00	0	Projectile	U.S. PROJECTILE, 5-IN, HE, MK 35
Naval Gun Fire Range	74892749	32547	748999.00	2274999.00	0	20mm Projectile	U.S. PROJECTILE, 20-MM, HE, M97
Naval Gun Fire Range	74892749	32545	748992.00	2274995.00	0	Projectile	U.S. PROJECTILE, 5-IN, PRACTICE, MK61
Naval Gun Fire Range	74892749	32546	748999.00	2274999.00	0	Small Arms	SMALL ARMS
Naval Gun Fire Range	74892750	25334	748999.00	2275099.00	0	20mm Projectile	U.S. PROJECTILE, 20-MM, HE, M97
Naval Gun Fire Range	74892750	25333	748963.00	2275049.00	0	Projectile	U.S. PROJECTILE, 3-IN, APHE, MK 29
Naval Gun Fire Range	74892750	25335	748999.00	2275099.00	0	Small Arms	SMALL ARMS
Naval Gun Fire Range	74892751	25360	748999.00	2275101.00	0	20mm Projectile	U.S. PROJECTILE, 20-MM, HE, M97
Naval Gun Fire Range	74892751	25359	748973.00	2275124.00	0	OE Component	U.S. FUZE, PROJECTILE, PD, MK 30
Naval Gun Fire Range	74892751	25351	748984.47	2275132.60	0	Projectile	U.S. PROJECTILE, 5-IN, SMOKE-PUFF, MK 52
Naval Gun Fire Range	74892751	25352	748990.63	2275188.90	0	Projectile	U.S. PROJECTILE, 5-IN, SMOKE-PUFF, MK 52
Naval Gun Fire Range	74892751	25353	748992.11	2275190.80	0	Projectile	U.S. PROJECTILE, 5-IN, PRACTICE, MK61
Naval Gun Fire Range	74892751	25355	748923.98	2275124.90	0	Projectile	U.S. PROJECTILE, 5-IN, PRACTICE, MK61
Naval Gun Fire Range	74892751	25356	748924.16	2275179.80	0	Projectile	U.S. PROJECTILE, 5-IN, PRACTICE, MK61
Naval Gun Fire Range	74892751	25357	748981.24	2275170.60	0	Projectile	U.S. PROJECTILE, 5-IN, PRACTICE, MK61
Naval Gun Fire Range	74892751	25358	748976.38	2275174.00	0	Projectile	U.S. PROJECTILE, 5-IN, PRACTICE, MK61
Naval Gun Fire Range	74892751	25361	748952.00	2275180.00	0	Projectile	U.S. PROJECTILE, 5-IN, HE, MK 35
Naval Gun Fire Range	74892751	25362	748926.00	2275189.00	0	Projectile	U.S. PROJECTILE, 3-IN, APHE, MK 29
Naval Gun Fire Range	74892751	25363	748908.00	2275178.00	0	Projectile	U.S. PROJECTILE, 3-IN, HE, MK 31
Naval Gun Fire Range	74892751	25354	748942.36	2275121.50	8	Projectile	U.S. PROJECTILE, 5-IN, SMOKE, MK 30 (WP)
Naval Gun Fire Range	74892751	25364	748999.00	2275101.00	0	Raw Explosives	RAW EXPLOSIVES
Naval Gun Fire Range	74892751	25365	748999.00	2275101.00	0	Small Arms	SMALL ARMS
Naval Gun Fire Range	74892752	25376	748999.00	2275201.00	0	20mm Projectile	U.S. PROJECTILE, 20-MM, HE, M97
Naval Gun Fire Range	74892752	25370	748963.26	2275211.90	0	OE Component	FUZE, BD, M422
Naval Gun Fire Range	74892752	25372	748982.00	2275266.00	0	OE Component	U.S. FUZE, PROJECTILE, AD, MK 43, MK 54, MK 55, AND MK 89
Naval Gun Fire Range	74892752	25373	748932.00	2275214.00	0	OE Component	U.S. FUZE, PROJECTILE, AD, MK 43, MK 54, MK 55, AND MK 89
Naval Gun Fire Range	74892752	25374	748932.00	2275214.00	0	OE Component	U.S. FUZE, PROJECTILE, AD, MK 43, MK 54, MK 55, AND MK 89
Naval Gun Fire Range	74892752	25379	748999.00	2275201.00	0	OE Component	U.S. FUZE, PROJECTILE, AD, MK 43, MK 54, MK 55, AND MK 89
Naval Gun Fire Range	74892752	25380	748999.00	2275201.00	0	OE Component	U.S. FUZE, PROJECTILE, PD, MK 30
Naval Gun Fire Range	74892752	25367	748985.38	2275268.50	0	Projectile	U.S. PROJECTILE, 5-IN, PRACTICE, MK61
Naval Gun Fire Range	74892752	25368	748955.06	2275270.50	0	Projectile	U.S. PROJECTILE, 5-IN, PRACTICE, MK61
Naval Gun Fire Range	74892752	25369	748902.19	2275236.30	0	Projectile	U.S. PROJECTILE, 5-IN, PRACTICE, MK61
Naval Gun Fire Range	74892752	25371	748992.00	2275287.00	0	Projectile	U.S. PROJECTILE, 3-IN, APHE, MK 29
Naval Gun Fire Range	74892752	25375	748932.00	2275279.00	0	Projectile	U.S. PROJECTILE, 3-IN, APHE, MK 29
Naval Gun Fire Range	74892752	25377	748999.00	2275201.00	0	Small Arms	SMALL ARMS
Naval Gun Fire Range	74892753	25414	748901.00	2275301.00	0	20mm Projectile	U.S. PROJECTILE, 20-MM, HE, M97
Naval Gun Fire Range	74892753	25413	748901.00	2275301.00	0	Mortar	U.S. PROJECTILE, 81-MM, HE, M374
Naval Gun Fire Range	74892753	25403	748970.00	2275350.00	0	OE Component	U.S. FUZE, ROCKET, NOSE, PD, M423 & M427
Naval Gun Fire Range	74892753	25404	748953.00	2275346.00	0	OE Component	U.S. FUZE, PROJECTILE, AD, MK 43, MK 54, MK 55, AND MK 89
Naval Gun Fire Range	74892753	25405	748927.00	2275352.00	0	OE Component	EXPPELLING CHARGE
Naval Gun Fire Range	74892753	25407	748976.00	2275391.00	0	OE Component	U.S. FUZE, PROJECTILE, AD, MK 43, MK 54, MK 55, AND MK 89
Naval Gun Fire Range	74892753	25409	748999.00	2275301.00	0	OE Component	EXPPELLING CHARGE

Data query completed 9/7/04  
Sorted by GMU

UXO Summary  
Tier One and Tier Two UXO-Cleared Areas

Work Area	GMU	Barcode ID	UTMX	UTMY	Depth (Inches)	UXO Type	UXO Nomenclature
Naval Gun Fire Range	74892753	25410	748911.00	2275388.00	0	OE Component	BOOSTER
Naval Gun Fire Range	74892753	25411	748938.00	2275390.00	0	OE Component	U.S. FUZE, PROJECTILE, PD, MK 30
Naval Gun Fire Range	74892753	25420	748993.88	2275370.40	0	OE Component	FUZE, PD, M533
Naval Gun Fire Range	74892753	25421	748931.91	2275383.70	0	OE Component	FUZE, PD, M533
Naval Gun Fire Range	74892753	25406	748991.00	2275379.00	0	Projectile	U.S. CARTRIDGE, 30-MM, HEI, PGU-13/B
Naval Gun Fire Range	74892753	25408	748965.00	2275399.00	0	Projectile	U.S. CARTRIDGE, 30-MM, HEI, PGU-13/B
Naval Gun Fire Range	74892753	25418	748970.71	2275346.60	0	Projectile	U.S. PROJECTILE, 5-IN, PRACTICE, MK61
Naval Gun Fire Range	74892753	25419	748907.92	2275349.80	0	Projectile	U.S. PROJECTILE, 5-IN, PRACTICE, MK61
Naval Gun Fire Range	74892753	25422	748939.35	2275396.30	0	Projectile	U.S. PROJECTILE, 5-IN, PRACTICE, MK61
Naval Gun Fire Range	74892753	25423	748991.09	2275320.40	0	Projectile	U.S. CARTRIDGE, 40-MM, HE, M383, M384, & M677
Naval Gun Fire Range	74892753	25417	748987.13	2275339.90	3	Projectile	U.S. CARTRIDGE, 106-MM, HEAT, M344
Naval Gun Fire Range	74892753	25402	748999.00	2275301.00	0	Rocket	U.S. WARHEAD, ROCKET, 2.75-IN, HE-FRAG, M151
Naval Gun Fire Range	74892753	25412	748901.00	2275301.00	0	Rocket	U.S. WARHEAD, ROCKET, 2.75-IN, FLARE, M257 & M278
Naval Gun Fire Range	74892753	25415	748901.00	2275301.00	0	Small Arms	SMALL ARMS
Naval Gun Fire Range	74892754	25759	748901.00	2275401.00	0	20mm Projectile	U.S. PROJECTILE, 20-MM, HE, M97
Naval Gun Fire Range	74892754	25750	748947.23	2275435.20	0	Mortar	U.S. PROJECTILE, 4.2-IN, (107-MM), HE, M3
Naval Gun Fire Range	74892754	25749	748946.65	2275432.40	0	Projectile	U.S. CARTRIDGE, 40-MM, HE, M383, M384, & M677
Naval Gun Fire Range	74892754	25751	748945.87	2275433.50	0	Projectile	U.S. PROJECTILE, 5-IN, PRACTICE, MK61
Naval Gun Fire Range	74892754	25752	748936.08	2275442.30	0	Projectile	U.S. PROJECTILE, 5-IN, PRACTICE, MK61
Naval Gun Fire Range	74892754	25753	748902.85	2275444.50	0	Projectile	U.S. PROJECTILE, 5-IN, SMOKE-PUFF, MK 52
Naval Gun Fire Range	74892754	25754	748973.60	2275428.70	0	Projectile	U.S. PROJECTILE, 5-IN, SMOKE-PUFF, MK 52
Naval Gun Fire Range	74892754	25755	748969.60	2275482.90	0	Projectile	U.S. PROJECTILE, 5-IN, SMOKE-PUFF, MK 52
Naval Gun Fire Range	74892754	25756	748973.90	2275483.60	0	Projectile	U.S. PROJECTILE, 5-IN, HE, MK 35
Naval Gun Fire Range	74892754	25757	748928.00	2275448.00	0	Projectile	U.S. PROJECTILE, 5-IN/54, HE, MK 64
Naval Gun Fire Range	74892754	25761	748901.00	2275401.00	0	Raw Explosives	RAW EXPLOSIVES
Naval Gun Fire Range	74892754	25762	748901.00	2275401.00	0	Rocket	U.S. WARHEAD, ROCKET, 2.75-IN, HE-FRAG, M151
Naval Gun Fire Range	74892754	25763	748901.00	2275401.00	0	Rocket	U.S. WARHEAD, ROCKET, 2.75-IN, HE, M229
Naval Gun Fire Range	74892754	25760	748901.00	2275401.00	0	Small Arms	SMALL ARMS
Naval Gun Fire Range	74892755	25533	748910.00	2275519.00	0	OE Component	U.S. FUZE, PROJECTILE, AD, MK 43, MK 54, MK 55, AND MK 89
Naval Gun Fire Range	74892755	25534	748937.00	2275522.00	0	OE Component	U.S. FUZE, PROJECTILE, PD, MK 30
Naval Gun Fire Range	74892755	25531	748939.95	2275562.80	0	Projectile	U.S. CARTRIDGE, 106-MM, HEAT, M344
Naval Gun Fire Range	74892755	25532	748951.44	2275512.10	0	Projectile	U.S. PROJECTILE, 5-IN, PRACTICE, MK61
Naval Gun Fire Range	74892755	25536	748910.00	2275599.00	0	Projectile	U.S. PROJECTILE, 5-IN/54, HE, MK 64
Naval Gun Fire Range	74892755	39997	748941.03	2275560.80	0	Projectile	U.S. CARTRIDGE, 40-MM, HE, M383, M384, & M677
Naval Gun Fire Range	74892755	39998	748943.00	2275551.00	0	Projectile	U.S. PROJECTILE, 5-IN, PRACTICE, MK61
Naval Gun Fire Range	74892755	39999	748999.00	2275599.00	0	Small Arms	SMALL ARMS
Naval Gun Fire Range	74892756	25501	748999.00	2275699.00	0	20mm Projectile	U.S. PROJECTILE, 20-MM, HE, M97
Naval Gun Fire Range	74892756	25493	748959.07	2275623.00	0	Mortar	U.S. PROJECTILE, 60-MM, HE, M720 & M888
Naval Gun Fire Range	74892756	25494	748929.19	2275642.60	0	Projectile	U.S. CARTRIDGE, 40-MM, HE, M383, M384, & M677
Naval Gun Fire Range	74892756	25496	748988.00	2275615.00	0	Projectile	U.S. CARTRIDGE, 30-MM, HEI, PGU-13/B
Naval Gun Fire Range	74892756	25497	748960.00	2275648.00	0	Projectile	U.S. PROJECTILE, 40-MM, HE, MK 1, MK 2, & MK 3
Naval Gun Fire Range	74892756	40000	748981.00	2275673.00	0	Projectile	U.S. PROJECTILE, 3-IN, AA, MK 27 (HE)
Naval Gun Fire Range	74892756	25499	748999.00	2275699.00	0	Raw Explosives	RAW EXPLOSIVES
Naval Gun Fire Range	74892756	25495	748996.00	2275604.00	0	Rocket	U.S. WARHEAD, ROCKET, 2.75-IN, HE-FRAG, M151
Naval Gun Fire Range	74892756	25498	748999.00	2275699.00	0	Small Arms	SMALL ARMS
Naval Gun Fire Range	74892757	25503	748916.00	2275724.00	0	OE Component	U.S. FUZE, PROJECTILE, PD, MK 30

Data query completed 9/7/04  
Sorted by GMU

UXO Summary  
Tier One and Tier Two UXO-Cleared Areas

Work Area	GMU	Barcode ID	UTMX	UTMY	Depth (Inches)	UXO Type	UXO Nomenclature
Naval Gun Fire Range	74892757	25504	748998.00	2275740.00	0	OE Component	U.S. FUZE, PROJECTILE, PD, MK 30
Naval Gun Fire Range	74892757	25502	749000.41	2275724.10	0	Projectile	U.S. CARTRIDGE, 40-MM, HE, M383, M384, & M677
Naval Gun Fire Range	74892758	25513	748982.00	2275879.00	0	Bomb	U.S. BOMB, 25-LB, PRACTICE, MK 76
Naval Gun Fire Range	74892758	25511	748929.35	2275863.70	0	Projectile	U.S. CARTRIDGE, 106-MM, HEAT, M344
Naval Gun Fire Range	74892758	25512	748924.11	2275872.50	0	Projectile	U.S. PROJECTILE, 155-MM, HOWITZER, HE, M107
Naval Gun Fire Range	74892758	25514	748916.00	2275836.00	0	Projectile	CANADIAN PROJECTILE, 3-IN, HE, MK 33
Naval Gun Fire Range	74892759	25517	748932.21	2275957.40	0	Projectile	U.S. PROJECTILE, 5-IN, PRACTICE, MK61
Naval Gun Fire Range	74892759	25518	748995.63	2275960.70	0	Projectile	U.S. PROJECTILE, 5-IN, PRACTICE, MK61
Naval Gun Fire Range	74892759	25519	748954.78	2275909.30	0	Projectile	U.S. PROJECTILE, 5-IN, SMOKE-PUFF, MK 52
Naval Gun Fire Range	74892759	25520	748921.03	2275936.50	0	Projectile	U.S. PROJECTILE, 5-IN, PRACTICE, MK61
Naval Gun Fire Range	74892760	32044	748999.00	2276099.00	0	20mm Projectile	U.S. PROJECTILE, 20-MM, HE, M97
Naval Gun Fire Range	74892760	32043	748937.00	2276077.00	0	Bomb	U.S. BOMB, 25-LB, PRACTICE, MK 76
Naval Gun Fire Range	74892760	32046	748938.04	2276066.80	0	Projectile	U.S. PROJECTILE, 5-IN, PRACTICE, MK61
Naval Gun Fire Range	74892760	32045	748999.00	2276099.00	0	Small Arms	SMALL ARMS
Naval Gun Fire Range	74892761	32039	748921.42	2276161.00	0	Projectile	U.S. PROJECTILE, 5-IN, HE, MK 35
Naval Gun Fire Range	74892761	32040	748965.76	2276103.40	0	Projectile	U.S. PROJECTILE, 5-IN, ILLUMINATION OR WHITE PHOSPHOROUS, MK 50
Naval Gun Fire Range	74892761	32041	748994.69	2276141.70	0	Projectile	U.S. PROJECTILE, 5-IN, HE, MK 35
Naval Gun Fire Range	74892761	32042	748988.00	2276115.00	0	Rocket	U.S. ROCKET, 5.0-IN, BOMBARDMENT, MK 50 (BOMBROC) with WARHEAD, MK 10
Naval Gun Fire Range	74892761	32037	748901.00	2276199.00	0	Small Arms	SMALL ARMS
Naval Gun Fire Range	74892762	32064	748907.75	2276249.60	0	OE Component	U.S. FUZE, PROJECTILE, MT, MK 18, MK 42, & MK 63
Naval Gun Fire Range	74892762	32065	748908.49	2276249.00	0	Projectile	U.S. PROJECTILE, 5-IN, PRACTICE, MK61
Naval Gun Fire Range	74892762	32066	748935.14	2276290.70	0	Projectile	U.S. CARTRIDGE, 106-MM, HEAT, M344
Naval Gun Fire Range	74892762	32067	748993.91	2276259.20	0	Projectile	U.S. PROJECTILE, 5-IN, SMOKE, MK 30 (WP)
Naval Gun Fire Range	74892762	32068	748986.25	2276214.40	0	Projectile	U.S. CARTRIDGE, 106-MM, HEAT, M344
Naval Gun Fire Range	74892762	32069	748940.36	2276205.70	0	Projectile	U.S. PROJECTILE, 5-IN, PRACTICE, MK61
Naval Gun Fire Range	74892762	32070	748984.00	2276288.00	0	Projectile	U.S. PROJECTILE, 3-IN, AA, MK 27 (HE)
Naval Gun Fire Range	74892762	32071	748992.00	2276219.00	0	Small Arms	SMALL ARMS
Naval Gun Fire Range	74892763	32072	748981.00	2276326.00	0	OE Component	U.S. FUZE, PROJECTILE, AD, MK 43, MK 54, MK 55, AND MK 89
Naval Gun Fire Range	74892763	32073	748995.00	2276336.00	0	Projectile	CANADIAN PROJECTILE, 3-IN, HE, MK 33
Naval Gun Fire Range	74892763	32074	748988.00	2276337.00	0	Projectile	U.S. PROJECTILE, 3-IN, AA, MK 27 (HE)
Naval Gun Fire Range	74892764	32082	748972.00	2276497.00	0	OE Component	U.S. FUZE, PROJECTILE, PD, MK 30
Naval Gun Fire Range	74892764	32080	748928.74	2276475.00	0	Projectile	U.S. PROJECTILE, 5-IN, SMOKE-PUFF, MK 52
Naval Gun Fire Range	74892764	32081	748949.00	2276431.00	0	Projectile	CANADIAN PROJECTILE, 3-IN, HE, MK 33
Naval Gun Fire Range	74892765	32105	748936.18	2276572.40	0	OE Component	U.S. FUZE, BOMB, NOSE, MT, M128, M144, M145, M146, & M147
Naval Gun Fire Range	74892766	32103	748958.40	2276611.00	0	Projectile	U.S. PROJECTILE, 3-IN, AA, MK 27 (HE)
Naval Gun Fire Range	74892766	32104	748911.36	2276671.80	0	Projectile	U.S. PROJECTILE, 5-IN, PRACTICE, MK61
North Coast	74892776	31949	748901.00	2277699.00	0	20mm Projectile	U.S. PROJECTILE, 20-MM, HE, M97
North Coast	74892776	31950	748942.00	2277699.00	0	Projectile	U.S. PROJECTILE, 40-MM, HE, MK 1, MK 2, & MK 3
North Coast	74892776	31951	748975.00	2277690.00	0	Projectile	U.S. PROJECTILE, 40-MM, HE, MK 1, MK 2, & MK 3
Kamohio	74902706	39899	749077.12	2270660.00	0	Pyrotechnics	U.S. FLARE, AIRCRAFT, PARACHUTE, MK45
Kamohio	74902712	41516	749038.17	2271288.70	0	Projectile	U.S. PROJECTILE, 5-IN, HE, MK 35
Kamohio	74902712	41504	749028.14	2271210.30	0	Pyrotechnics	THERMITE
Kamohio	74902714	37892	749068.00	2271430.00	0	20mm Projectile	U.S. PROJECTILE, 20-MM, HE, M97

Data query completed 9/7/04  
Sorted by GMU

UXO Summary  
Tier One and Tier Two UXO-Cleared Areas

Work Area	GMU	Barcode ID	UTMX	UTMY	Depth (Inches)	UXO Type	UXO Nomenclature
Kamohio	74902714	37891	749072.00	2271474.00	0	Bomb	U.S. BOMB, 25-LB, PRACTICE, MK 76
Kamohio	74902715	37885	749040.00	2271540.00	0	20mm Projectile	U.S. PROJECTILE, 20-MM, HE, M97
Kamohio	74902715	37886	749015.00	2271534.00	0	Bomb	U.S. BOMB, 25-LB, PRACTICE, MK 76
Kamohio	74902715	37887	749001.00	2271546.00	0	Bomb	U.S. BOMB, 25-LB, PRACTICE, MK 76
Kamohio	74902715	37888	749015.00	2271593.00	0	Bomb	U.S. BOMB, 25-LB, PRACTICE, MK 76
Kamohio	74902715	37889	749018.00	2271550.00	0	Bomb	U.S. BOMB, 25-LB, PRACTICE, MK 76
Kamohio	74902715	37879	749007.00	2271572.00	0	Projectile	U.S. PROJECTILE, 5-IN, HE, MK 47
Kamohio	74902715	37880	749095.00	2271529.00	0	Projectile	U.S. PROJECTILE, 5-IN, HE, MK 35
Kamohio	74902715	37881	749039.00	2271539.00	0	Projectile	U.S. PROJECTILE, 155-MM, SMOKE, WP, M105
Kamohio	74902715	37877	749054.92	2271522.80	0	Pyrotechnics	U.S. FLARE, AIRCRAFT, PARACHUTE, MK 24
Kamohio	74902715	37878	749031.21	2271529.60	0	Pyrotechnics	U.S. FLARE, AIRCRAFT, PARACHUTE, MK 24
Kamohio	74902715	37890	749040.00	2271540.00	0	Pyrotechnics	SIGNAL, DRIFT, AN-MK4, AN-MK5, AND AN-MK6
Kamohio	74902715	37882	749018.00	2271548.00	0	Rocket	U.S. WARHEAD, ROCKET, 2.75-IN, FLARE, M257 & M278
Kamohio	74902715	37883	749033.00	2271558.00	0	Rocket	U.S. WARHEAD, ROCKET, 2.75-IN, FRAG, MK 1
Kamohio	74902715	37884	749069.00	2271542.00	0	Rocket	U.S. WARHEAD, ROCKET, 2.75-IN, FRAG, MK 1
Kamohio	74902716	37896	749060.00	2271636.00	0	20mm Projectile	U.S. PROJECTILE, 20-MM, HE, M97
Kamohio	74902716	37899	749083.00	2271674.00	0	Bomb	U.S. BOMB, 25-LB, PRACTICE, MK 76
Kamohio	74902716	37900	749069.00	2271630.00	0	Bomb	U.S. BOMB, 25-LB, PRACTICE, MK 76
Kamohio	74902716	37901	749028.00	2271659.00	0	Bomb	U.S. BOMB, 25-LB, PRACTICE, MK 76
Kamohio	74902716	37902	749003.00	2271687.00	0	Bomb	U.S. BOMB, 25-LB, PRACTICE, MK 76
Kamohio	74902716	37895	749034.00	2271637.00	0	OE Component	EJECTION CHARGE
Kamohio	74902716	37898	749062.00	2271656.00	0	OE Component	U.S. BOMB, IGNITER, WP, M23
Kamohio	74902716	37894	749058.23	2271610.80	0	Projectile	U.S. PROJECTILE, 5-IN, ILLUMINATION OR WHITE PHOSPHOROUS, MK 50
Kamohio	74902716	37893	749051.66	2271654.20	0	Pyrotechnics	U.S. FLARE, AIRCRAFT, PARACHUTE, MK 24
Kamohio	74902716	37897	749060.00	2271636.00	0	Small Arms	SMALL ARMS
Kamohio	74902717	37732	749028.00	2271765.00	0	20mm Projectile	U.S. PROJECTILE, 20-MM, HE, M97
Kamohio	74902717	37729	749078.00	2271720.00	0	Mortar	U.S. PROJECTILE, 81-MM, HE, M374
Kamohio	74902717	37727	749025.07	2271755.20	0	Projectile	U.S. CARTRIDGE, 106-MM, HEAT, M344
Kamohio	74902717	37728	749074.36	2271702.70	0	Projectile	U.S. CARTRIDGE, 40-MM, HE, M383, M384, & M677
Kamohio	74902717	37731	749028.00	2271765.00	0	Propellant	PROPELLANT
Kamohio	74902717	37730	749028.00	2271765.00	0	Raw Explosives	RAW EXPLOSIVES
Kamohio	74902718	37750	749040.00	2271830.00	0	20mm Projectile	U.S. PROJECTILE, 20-MM, HE, M97
Kamohio	74902718	37746	749003.71	2271884.30	0	Mortar	U.S. PROJECTILE, 81-MM, HE, M43
Kamohio	74902718	37748	749018.00	2271875.00	0	Projectile	U.S. PROJECTILE, 5-IN, SMOKE-PUFF, MK 41
Kamohio	74902718	37751	749040.00	2271830.00	0	Pyrotechnics	PYROTECHNIC
Kamohio	74902718	37749	749040.00	2271830.00	0	Raw Explosives	RAW EXPLOSIVES
Kamohio	74902718	37747	749042.61	2271838.30	0	Rocket	U.S. WARHEAD, ROCKET, 5.0-IN, HE, MK 6
Kamohio	74902719	37429	749001.00	2271999.00	0	20mm Projectile	U.S. PROJECTILE, 20-MM, HE, M97
Kamohio	74902719	37428	749017.00	2271943.00	0	Bomb	U.S. BOMB, 25-LB, PRACTICE, MK 76
Kamohio	74902719	37433	749005.00	2271978.00	0	Projectile	U.S. CARTRIDGE, 40-MM, HE, M383, M384, & M677
Kamohio	74902719	37432	749001.00	2271999.00	0	Propellant	PROPELLANT
Kamohio	74902719	37431	749001.00	2271999.00	0	Raw Explosives	RAW EXPLOSIVES
Kamohio	74902719	37430	749001.00	2271999.00	0	Small Arms	SMALL ARMS
Naval Gun Fire Range	74902720	7831	749077.50	2272062.00	0	20mm Projectile	PROJECTILE, 20-MM (UNKNOWN MK)
Naval Gun Fire Range	74902720	8081	749000.44	2272001.20	0	20mm Projectile	U.S. PROJECTILE, 20-MM, HE, M97
Naval Gun Fire Range	74902720	14101	749010.11	2272018.40	0	20mm Projectile	PROJECTILE, 20-MM (UNKNOWN MK)

Data query completed 9/7/04  
Sorted by GMU

UXO Summary  
Tier One and Tier Two UXO-Cleared Areas

Work Area	GMU	Barcode ID	UTMX	UTMY	Depth (Inches)	UXO Type	UXO Nomenclature
Naval Gun Fire Range	74902720	16195	749015.03	2272028.30	30	Bomb	U.S. BOMB, 250-LB, GPLD, MK 81
Naval Gun Fire Range	74902720	8084	749088.27	2272075.90	0	Pyrotechnics	U.S. FLARE, AIRCRAFT, PARACHUTE, MK45
Naval Gun Fire Range	74902720	14102	749013.67	2272029.70	3	Pyrotechnics	U.S. FLARE, AIRCRAFT, PARACHUTE, MK45
Naval Gun Fire Range	74902720	14100	749020.56	2272006.80	0	Raw Explosives	RAW EXPLOSIVES
Naval Gun Fire Range	74902720	8082	749000.54	2272002.80	0	Small Arms	SMALL ARMS
OBOD	74902720	16194	749000.93	2272101.40	24	Bomb	U.S. BOMB, 25-LB, PRACTICE, MK 76
OBOD	74902720	8083	748998.92	2272002.30	0	Raw Explosives	RAW EXPLOSIVES
Naval Gun Fire Range	74902721	15997	749100.45	2272198.50	0	20mm Projectile	U.S. PROJECTILE, 20-MM, HE, M97
Naval Gun Fire Range	74902721	7275	749081.02	2272174.50	0	Bomb	U.S. BOMB, 25-LB, PRACTICE, MK 76
Naval Gun Fire Range	74902721	15998	749100.33	2272198.60	0	Bomb	U.S. BOMB, 25-LB, PRACTICE, MK 76
Naval Gun Fire Range	74902721	15095	749056.91	2272136.50	10	Mortar	U.S. PROJECTILE, 81-MM, HE, M43
Naval Gun Fire Range	74902721	15096	749094.42	2272128.50	6	Projectile	U.S. PROJECTILE, 5-IN, HE, MK 35
Naval Gun Fire Range	74902721	15701	749085.05	2272107.00	12	Projectile	U.S. PROJECTILE, 5-IN, HE, MK 35
Naval Gun Fire Range	74902721	15999	749074.81	2272181.10	18	Raw Explosives	RAW EXPLOSIVES
Naval Gun Fire Range	74902721	16000	749074.81	2272181.10	16	Rocket	U.S. WARHEAD, ROCKET, 2.75-IN, SMOKE, WP, M156
OBOD	74902721	7273	749001.25	2272099.50	0	20mm Projectile	U.S. PROJECTILE, 20-MM, HE, M97
OBOD	74902721	8283	749027.36	2272126.10	0	20mm Projectile	U.S. PROJECTILE, 20-MM, HE, M97
OBOD	74902721	15087	749024.31	2272171.60	0	20mm Projectile	PROJECTILE, 20-MM (UNKNOWN MK)
OBOD	74902721	7276	749037.13	2272177.50	0	Bomb	U.S. BOMB, 25-LB, PRACTICE, MK 76
OBOD	74902721	15062	749026.38	2272171.10	0	Bomb	U.S. BOMB, 25-LB, PRACTICE, MK 76
OBOD	74902721	17002	749029.93	2272186.70	0	Mortar	U.S. PROJECTILE, 81-MM, HE, M43
OBOD	74902721	15089	749018.39	2272173.70	0	OE Component	U.S. SIGNAL, PRACTICE BOMB, MK 6
OBOD	74902721	15068	749025.17	2272190.40	0	Projectile	U.S. PROJECTILE, 5-IN, PRACTICE, MK61
OBOD	74902721	15069	749025.86	2272163.60	0	Projectile	U.S. PROJECTILE, 5-IN, PRACTICE, MK61
OBOD	74902721	15070	749025.07	2272170.50	0	Projectile	U.S. PROJECTILE, 5-IN, PRACTICE, MK61
OBOD	74902721	15071	749024.45	2272177.40	0	Projectile	U.S. PROJECTILE, 5-IN, PRACTICE, MK61
OBOD	74902721	15072	749025.46	2272170.40	0	Projectile	U.S. PROJECTILE, 5-IN, PRACTICE, MK61
OBOD	74902721	15073	749025.27	2272170.70	0	Projectile	U.S. PROJECTILE, 5-IN, HE, MK 61
OBOD	74902721	15074	749025.10	2272170.20	0	Projectile	U.S. PROJECTILE, 5-IN, HE, MK 35
OBOD	74902721	15075	749024.39	2272170.30	0	Projectile	U.S. PROJECTILE, 5-IN, PRACTICE, MK61
OBOD	74902721	15077	749026.27	2272171.80	0	Projectile	U.S. PROJECTILE, 5-IN, HE, MK 61
OBOD	74902721	15078	749026.71	2272180.10	0	Projectile	U.S. PROJECTILE, 5-IN, HE, MK 35
OBOD	74902721	15079	749025.16	2272110.30	0	Projectile	U.S. PROJECTILE, 5-IN, PRACTICE, MK61
OBOD	74902721	15080	749025.96	2272114.60	0	Projectile	U.S. PROJECTILE, 5-IN, HE, MK 35
OBOD	74902721	15081	749025.59	2272171.60	0	Projectile	U.S. PROJECTILE, 5-IN, PRACTICE, MK61
OBOD	74902721	15082	749024.21	2272137.10	0	Projectile	U.S. PROJECTILE, 5-IN, ILLUMINATION, MK 30
OBOD	74902721	15083	749025.12	2272171.90	0	Projectile	U.S. PROJECTILE, 5-IN, PRACTICE, MK61
OBOD	74902721	15084	749024.72	2272171.40	0	Projectile	U.S. PROJECTILE, 5-IN, HE, MK 61
OBOD	74902721	15085	749024.10	2272171.10	0	Projectile	U.S. PROJECTILE, 5-IN, HE, MK 35
OBOD	74902721	15086	749024.99	2272171.50	0	Projectile	U.S. PROJECTILE, 5-IN, HE, MK 61
OBOD	74902721	15088	749024.27	2272171.30	0	Projectile	U.S. PROJECTILE, 5-IN, PRACTICE, MK61
OBOD	74902721	15090	749024.56	2272150.20	0	Projectile	U.S. PROJECTILE, 3-IN, HE, MK 3
OBOD	74902721	15092	749018.35	2272172.60	0	Projectile	U.S. PROJECTILE, 5-IN, ILLUMINATION, MK 30
OBOD	74902721	15093	749018.23	2272172.80	0	Projectile	U.S. PROJECTILE, 5-IN, ILLUMINATION, MK 30
OBOD	74902721	15094	749018.15	2272173.10	0	Projectile	U.S. PROJECTILE, 5-IN, HE, MK 35
OBOD	74902721	8284	749010.36	2272109.80	5	Projectile	U.S. PROJECTILE, 105-MM, HE, M760

Data query completed 9/7/04  
Sorted by GMU

UXO Summary  
Tier One and Tier Two UXO-Cleared Areas

Work Area	GMU	Barcode ID	UTMX	UTMY	Depth (Inches)	UXO Type	UXO Nomenclature
OBOD	74902721	17003	749003.68	2272104.50	20	Projectile	U.S. PROJECTILE, 5-IN, ILLUMINATION OR WHITE PHOSPHOROUS, MK 50
OBOD	74902721	15064	749026.70	2272170.70	0	Pyrotechnics	U.S. FLARE, AIRCRAFT, PARACHUTE, MK 24
OBOD	74902721	15065	749026.38	2272168.40	0	Pyrotechnics	U.S. FLARE, AIRCRAFT, PARACHUTE, MK 24
OBOD	74902721	15066	749025.80	2272170.70	0	Pyrotechnics	U.S. FLARE, AIRCRAFT, PARACHUTE, MK 24
OBOD	74902721	15063	749028.31	2272175.10	0	Rocket	U.S. WARHEAD, ROCKET, 2.75-IN, FRAG, MK 1
OBOD	74902721	17001	749026.75	2272177.70	12	Rocket	U.S. WARHEAD, ROCKET, 2.75-IN, SMOKE, WP, M156
OBOD	74902721	7274	749000.80	2272099.30	0	Small Arms	SMALL ARMS
OBOD	74902721	15091	749024.44	2272171.50	0	Small Arms	SMALL ARMS
Naval Gun Fire Range	74902722	7270	748999.90	2272200.40	0	20mm Projectile	U.S. PROJECTILE, 20-MM, HE, M97
OBOD	74902722	8246	749088.50	2272268.20	0	20mm Projectile	PROJECTILE, 20-MM (UNKNOWN MK)
OBOD	74902722	15051	749098.78	2272202.10	0	20mm Projectile	PROJECTILE, 20-MM (UNKNOWN MK)
OBOD	74902722	16292	749098.92	2272300.10	0	20mm Projectile	U.S. PROJECTILE, 20-MM, HE, M97
OBOD	74902722	15388	749075.67	2272294.20	0	Bomb	U.S. BOMB, 25-LB, PRACTICE, MK 76
OBOD	74902722	16294	749011.40	2272219.70	12	Mortar	U.S. PROJECTILE, 81-MM, HE, M43
OBOD	74902722	16295	749044.42	2272222.40	24	Mortar	U.S. PROJECTILE, 81-MM, HE, M374
OBOD	74902722	16293	749098.98	2272300.30	0	OE Component	BURSTER TUBE
OBOD	74902722	15053	749098.68	2272201.90	0	Projectile	U.S. PROJECTILE, 5-IN, PRACTICE, MK61
OBOD	74902722	15052	749038.44	2272209.00	8	Projectile	U.S. PROJECTILE, 5-IN, HE, MK 35
OBOD	74902722	16296	749087.49	2272217.30	18	Projectile	U.S. PROJECTILE, 5-IN, SMOKE-PUFF, MK 52
OBOD	74902722	8247	749088.27	2272268.70	0	Raw Explosives	RAW EXPLOSIVES
OBOD	74902722	16297	749055.06	2272243.10	10	Rocket	U.S. WARHEAD, ROCKET, 2.75-IN, SMOKE, WP, M156
OBOD	74902722	7272	749000.08	2272201.20	0	Small Arms	SMALL ARMS
K-1 Road	74902723	9287	749100.06	2272400.00	0	20mm Projectile	PROJECTILE, 20-MM (UNKNOWN MK)
OBOD	74902723	7269	749000.85	2272300.00	0	20mm Projectile	PROJECTILE, 20-MM (UNKNOWN MK)
OBOD	74902723	8244	749087.69	2272318.70	0	20mm Projectile	PROJECTILE, 20-MM (UNKNOWN MK)
OBOD	74902723	8243	749095.28	2272331.90	38	Bomb	U.S. BOMB, 250-LB, GPLD, MK 81
OBOD	74902723	9288	749025.16	2272330.60	0	OE Component	U.S. FUZE, ROCKET, NOSE, PD, M423 & M427
OBOD	74902723	8245	749087.25	2272318.40	0	Raw Explosives	RAW EXPLOSIVES
K-1 Road	74902724	7650	749048.00	2272499.80	0	20mm Projectile	PROJECTILE, 20-MM (UNKNOWN MK)
K-1 Road	74902724	8113	749099.04	2272499.00	0	20mm Projectile	U.S. PROJECTILE, 20-MM, HE, M97
K-1 Road	74902724	9236	749052.05	2272499.60	0	20mm Projectile	U.S. PROJECTILE, 20-MM, HE, M97
K-1 Road	74902724	9235	749038.71	2272431.30	36	Bomb	U.S. BOMB, 1,000-LB, SAP, AN-M59
K-1 Road	74902724	8112	749096.39	2272448.80	0	Pyrotechnics	U.S. FLARE, AIRCRAFT, PARACHUTE, MK 24
K-1 Road	74902724	8115	749099.05	2272497.80	0	Raw Explosives	RAW EXPLOSIVES
K-1 Road	74902724	8114	749098.92	2272498.20	0	Small Arms	SMALL ARMS
K-1 Road	74902725	7379	749021.22	2272556.70	0	20mm Projectile	U.S. PROJECTILE, 20-MM, HE, M97
K-1 Road	74902725	7400	748999.36	2272593.20	0	20mm Projectile	U.S. PROJECTILE, 20-MM, HE, M97
K-1 Road	74902725	23687	749001.00	2272599.00	0	20mm Projectile	U.S. PROJECTILE, 20-MM, HE, M97
K-1 Road	74902725	7398	749064.89	2272565.30	12	Bomb	U.S. BOMB, 25-LB, PRACTICE, MK 76
K-1 Road	74902725	7381	749024.37	2272546.70	0	OE Component	U.S. FUZE, PROJECTILE, PTT, M84
K-1 Road	74902725	7401	749036.86	2272569.30	10	OE Component	U.S. FUZE, BOMB, NOSE, M904
K-1 Road	74902725	7399	749059.31	2272558.10	16	Projectile	U.S. PROJECTILE, 5-IN, SMOKE-PUFF, MK 52
K-1 Road	74902725	23689	749001.00	2272599.00	0	Pyrotechnics	PYROTECHNIC
K-1 Road	74902725	7380	749020.70	2272556.30	0	Small Arms	SMALL ARMS
K-1 Road	74902725	23688	749001.00	2272599.00	0	Small Arms	SMALL ARMS

Data query completed 9/7/04  
Sorted by GMU

UXO Summary  
Tier One and Tier Two UXO-Cleared Areas

Work Area	GMU	Barcode ID	UTMX	UTMY	Depth (Inches)	UXO Type	UXO Nomenclature
K-1 Road	74902726	9144	749004.16	2272603.60	0	20mm Projectile	PROJECTILE, 20-MM (UNKNOWN MK)
K-1 Road	74902726	40853	749006.00	2272601.00	24	Projectile	U.S. PROJECTILE, 5-IN, HE, MK 61
K-1 Road	74902726	40854	749003.00	2272604.00	24	Projectile	U.S. PROJECTILE, 5-IN, PRACTICE, MK61
Puu Moiwi	74902726	23702	749030.00	2272624.00	0	20mm Projectile	U.S. PROJECTILE, 20-MM, HE, M97
Puu Moiwi	74902726	23691	749051.78	2272624.40	0	Bomb	U.S. BOMB, 4-LB, FRAG, M83 (BUTTERFLY)
Puu Moiwi	74902726	23690	749058.71	2272622.30	0	OE Component	U.S. BOMB, IGNITER, WP, M23
Puu Moiwi	74902726	23694	749038.51	2272629.80	0	OE Component	FUZE, PD, M533
Puu Moiwi	74902726	23699	749030.00	2272624.00	0	OE Component	PRIMER
Puu Moiwi	74902726	23692	749059.42	2272621.40	0	Projectile	U.S. CARTRIDGE, 40-MM, HE, M383, M384, & M677
Puu Moiwi	74902726	23693	749057.13	2272624.30	0	Projectile	U.S. CARTRIDGE, 106-MM, HEAT, M344
Puu Moiwi	74902726	23697	749030.00	2272624.00	0	Propellant	PROPELLANT
Puu Moiwi	74902726	23696	749030.00	2272634.00	0	Raw Explosives	RAW EXPLOSIVES
Puu Moiwi	74902726	23695	749053.00	2272629.00	0	Rocket	U.S. WARHEAD, ROCKET, 2.75-IN, SMOKE, WP, M156
Puu Moiwi	74902726	23700	749030.00	2272624.00	0	Small Arms	SMALL ARMS
Puu Moiwi	74902726	23701	749030.00	2272624.00	0	Small Arms	SMALL ARMS
Puu Moiwi	74902728	23703	749001.00	2272801.00	0	Raw Explosives	RAW EXPLOSIVES
Puu Moiwi	74902729	23434	749001.26	2272901.10	0	20mm Projectile	U.S. PROJECTILE, 20-MM, HE, M97
Puu Moiwi	74902729	26258	749091.00	2272987.00	0	Projectile	U.S. PROJECTILE, 5-IN, ILLUMINATION, MK 30
Puu Moiwi	74902730	21658	749022.00	2273044.00	0	OE Component	U.S. FUZE, PROJECTILE OR ROCKET, PD, MK 29
Puu Moiwi	74902730	21659	749042.00	2273042.00	0	OE Component	U.S. FUZE, PROJECTILE, PD, MK 30
Puu Moiwi	74902730	21656	749075.52	2273068.30	0	Projectile	U.S. CARTRIDGE, 40-MM, HE, M383, M384, & M677
Puu Moiwi	74902730	21657	749034.00	2273041.00	0	Projectile	U.S. PROJECTILE, 3-IN, AA, MK 27 (HE)
Puu Moiwi	74902730	21661	749010.32	2273097.40	0	Projectile	U.S. PROJECTILE, 5-IN, HE, MK 35
Puu Moiwi	74902730	21660	749002.00	2273002.00	0	Pyrotechnics	SIGNAL, DRIFT, AN-MK4, AN-MK5, AND AN-MK6
Puu Moiwi	74902731	21640	749001.00	2273199.00	0	20mm Projectile	U.S. PROJECTILE, 20-MM, HE, M97
Puu Moiwi	74902732	21636	749001.00	2273201.00	0	20mm Projectile	U.S. PROJECTILE, 20-MM, HE, M97
Puu Moiwi	74902732	21639	749046.00	2273241.00	0	Projectile	U.S. PROJECTILE, 5-IN, HE, MK 52
Puu Moiwi	74902732	21638	749018.00	2273250.00	0	Pyrotechnics	U.S. FLARE, AIRCRAFT, PARACHUTE, MK45
Puu Moiwi	74902733	21635	749012.83	2273394.90	0	Projectile	U.S. CARTRIDGE, 40-MM, HE, M383, M384, & M677
Puu Moiwi	74902734	21626	749010.56	2273466.20	0	Projectile	U.S. PROJECTILE, 5-IN, ILLUMINATION, MK 30
Puu Moiwi	74902734	21628	749066.02	2273468.80	0	Projectile	U.S. PROJECTILE, 155-MM, SMOKE, WP, M105
Puu Moiwi	74902734	21627	749094.00	2273491.00	0	Rocket	U.S. ROCKET, 3.5-IN, HEAT M28 AND M29
Puu Moiwi	74902735	27447	749071.72	2273568.10	0	Projectile	U.S. PROJECTILE, 5-IN, HE, MK 61
Puu Moiwi	74902736	27442	749099.00	2273601.00	0	20mm Projectile	U.S. PROJECTILE, 20-MM, HE, M97
Puu Moiwi	74902736	27440	749072.58	2273669.90	0	Bomb	U.S. BOMB, 25-LB, PRACTICE, MK 76
Puu Moiwi	74902736	27437	749039.25	2273661.40	0	Projectile	U.S. CARTRIDGE, 106-MM, HEAT, M344
Puu Moiwi	74902736	27438	749071.09	2273678.30	0	Projectile	U.S. PROJECTILE, 5-IN, PRACTICE, MK61
Puu Moiwi	74902736	27439	749051.76	2273659.70	0	Projectile	U.S. CARTRIDGE, 106-MM, HEAT, M344
Puu Moiwi	74902736	27445	749001.00	2273699.00	0	Propellant	PROPELLANT
Puu Moiwi	74902736	27441	749085.22	2273672.50	0	Pyrotechnics	U.S. FLARE, AIRCRAFT, PARACHUTE, MK45
Puu Moiwi	74902737	27434	749099.00	2273799.00	0	20mm Projectile	U.S. PROJECTILE, 20-MM, HE, M97
Puu Moiwi	74902737	27432	749022.14	2273715.10	0	Mortar	U.S. CARTRIDGE, 81-MM, SMOKE, WP, M57
Puu Moiwi	74902737	27431	749020.15	2273741.30	0	Projectile	U.S. PROJECTILE, 5-IN, SMOKE-PUFF, MK 52
Puu Moiwi	74902737	27436	749099.00	2273799.00	0	Propellant	PROPELLANT
Puu Moiwi	74902737	27433	749092.81	2273795.10	0	Rocket	U.S. WARHEAD, ROCKET, 2.75-IN, HE-FRAG, M151
Puu Moiwi	74902737	27435	749099.00	2273799.00	0	Small Arms	SMALL ARMS
Puu Moiwi	74902738	27418	749077.45	2273820.90	0	Bomb	U.S. BOMB, 100-LB, GP, AN-M30

Data query completed 9/7/04  
Sorted by GMU



UXO Summary  
Tier One and Tier Two UXO-Cleared Areas

Work Area	GMU	Barcode ID	UTMX	UTMY	Depth (Inches)	UXO Type	UXO Nomenclature
Puu Moiwi	74902738	27420	749013.62	2273851.50	0	OE Component	FUZE, BD, M530
Puu Moiwi	74902738	27422	749038.15	2273831.10	0	OE Component	U.S. FUZE, PROJECTILE, PD, MK 30
Puu Moiwi	74902738	27416	749049.58	2273811.70	0	Projectile	U.S. CARTRIDGE, 106-MM, HEAT, M344
Puu Moiwi	74902738	27417	749050.04	2273838.30	0	Projectile	U.S. PROJECTILE, 5-IN, HE, MK 35
Puu Moiwi	74902738	27419	749048.32	2273845.50	0	Projectile	U.S. PROJECTILE, 5-IN, PRACTICE, MK61
Puu Moiwi	74902738	27421	749015.38	2273854.00	0	Projectile	U.S. PROJECTILE, 5-IN, PRACTICE, MK61
Puu Moiwi	74902738	27423	749035.06	2273861.20	0	Projectile	U.S. CARTRIDGE, 106-MM, HEAT, M344
Puu Moiwi	74902738	27424	749075.37	2273871.00	0	Projectile	U.S. PROJECTILE, 5-IN, SMOKE-PUFF, MK 52
Puu Moiwi	74902738	27425	749089.61	2273875.30	0	Projectile	U.S. CARTRIDGE, 106-MM, HEAT, M344
Puu Moiwi	74902738	27426	749019.27	2273848.90	0	Projectile	U.S. CARTRIDGE, 106-MM, HEAT, M344
Puu Moiwi	74902738	27427	749041.85	2273871.60	0	Projectile	U.S. CARTRIDGE, 106-MM, HEAT, M344
Puu Moiwi	74902738	27428	749081.09	2273859.80	0	Projectile	U.S. CARTRIDGE, 106-MM, HEAT, M344
Puu Moiwi	74902739	27400	749053.42	2273958.40	0	Mortar	U.S. CARTRIDGE, 60-MM, SMOKE, WP, M302
Puu Moiwi	74902739	27387	749080.23	2273978.70	0	Projectile	U.S. CARTRIDGE, 106-MM, HEAT, M344
Puu Moiwi	74902739	27388	749055.38	2273981.00	0	Projectile	U.S. PROJECTILE, 5-IN, HE, MK 35
Puu Moiwi	74902739	27390	749011.23	2273971.60	0	Projectile	U.S. PROJECTILE, 5-IN, HE, MK 35
Puu Moiwi	74902739	27391	749031.84	2273967.40	0	Projectile	U.S. PROJECTILE, 5-IN, ILLUMINATION OR WHITE PHOSPHOROUS, MK 50
Puu Moiwi	74902739	27392	749068.37	2273975.30	0	Projectile	U.S. CARTRIDGE, 106-MM, HEAT, M344
Puu Moiwi	74902739	27393	749055.49	2273965.30	0	Projectile	U.S. CARTRIDGE, 106-MM, HEAT, M344
Puu Moiwi	74902739	27394	749039.96	2273965.50	0	Projectile	U.S. CARTRIDGE, 106-MM, HEAT, M344
Puu Moiwi	74902739	27396	749039.39	2273968.40	0	Projectile	U.S. CARTRIDGE, 106-MM, HEAT, M344
Puu Moiwi	74902739	27397	749081.05	2273945.20	0	Projectile	U.S. PROJECTILE, 5-IN, PRACTICE, MK61
Puu Moiwi	74902739	27398	749051.92	2273962.90	0	Projectile	U.S. CARTRIDGE, 106-MM, HEAT, M344
Puu Moiwi	74902739	27399	749031.56	2273949.10	0	Projectile	U.S. PROJECTILE, 5-IN, HE, MK 61
Puu Moiwi	74902739	27401	749059.95	2273938.30	0	Projectile	U.S. PROJECTILE, 5-IN, PRACTICE, MK61
Puu Moiwi	74902739	27402	749053.29	2273941.20	0	Projectile	U.S. PROJECTILE, 5-IN, HE, MK 52
Puu Moiwi	74902739	27403	749038.52	2273920.00	0	Projectile	U.S. CARTRIDGE, 106-MM, HEAT, M344
Puu Moiwi	74902739	27404	749025.40	2273916.90	0	Projectile	U.S. CARTRIDGE, 106-MM, HEAT, M344
Puu Moiwi	74902739	27389	749035.85	2273918.70	0	Rocket	U.S. WARHEAD, ROCKET, 2.75-IN, FRAG, MK 1
Puu Moiwi	74902739	27395	749009.56	2273974.80	0	Rocket	U.S. WARHEAD, ROCKET, 2.75-IN, HE-FRAG, M151
Puu Moiwi	74902739	27405	749001.00	2273901.00	0	Rocket	U.S. WARHEAD, ROCKET, 2.75-IN, FLARE, M257 & M278
Naval Gun Fire Range	74902740	21922	749048.06	2274056.20	0	20mm Projectile	U.S. PROJECTILE, 20-MM, HE, M97
Naval Gun Fire Range	74902740	21918	749003.14	2274000.50	0	Bomb	U.S. BOMB, 220-LB, FRAG, AN-M88
Naval Gun Fire Range	74902740	21926	749044.13	2274032.50	0	Bomb	U.S. BOMB, 250-LB, GPLD, MK 81
Naval Gun Fire Range	74902740	21920	749022.08	2274027.10	0	OE Component	U.S. FUZE, PROJECTILE, MT, MK 342
Naval Gun Fire Range	74902740	21912	749079.52	2274009.20	0	Projectile	CANADIAN PROJECTILE, 3-IN, HE, MK 33
Naval Gun Fire Range	74902740	21913	749065.08	2274008.20	0	Projectile	U.S. CARTRIDGE, 106-MM, HEAT, M344
Naval Gun Fire Range	74902740	21914	749025.42	2274006.80	0	Projectile	U.S. CARTRIDGE, 106-MM, HEAT, M344
Naval Gun Fire Range	74902740	21915	749023.08	2274006.10	0	Projectile	U.S. CARTRIDGE, 106-MM, HEAT, M344
Naval Gun Fire Range	74902740	21916	749025.37	2274004.70	0	Projectile	U.S. PROJECTILE, 105-MM, HE, M1
Naval Gun Fire Range	74902740	21917	749013.48	2274005.30	0	Projectile	U.S. CARTRIDGE, 106-MM, HEAT, M344
Naval Gun Fire Range	74902740	21919	749028.34	2274019.90	0	Projectile	U.S. CARTRIDGE, 106-MM, HEAT, M344
Naval Gun Fire Range	74902740	21921	749015.04	2274022.90	0	Projectile	U.S. CARTRIDGE, 106-MM, HEAT, M344
Naval Gun Fire Range	74902740	21924	749044.25	2274048.90	0	Projectile	U.S. CARTRIDGE, 106-MM, HEAT, M344
Naval Gun Fire Range	74902740	21925	749051.18	2274042.50	0	Projectile	U.S. CARTRIDGE, 106-MM, HEAT, M344
Naval Gun Fire Range	74902740	21927	749003.05	2274032.10	0	Projectile	U.S. CARTRIDGE, 106-MM, HEAT, M344

Data query completed 9/7/04  
Sorted by GMU

UXO Summary  
Tier One and Tier Two UXO-Cleared Areas

Work Area	GMU	Barcode ID	UTMX	UTMY	Depth (Inches)	UXO Type	UXO Nomenclature
Naval Gun Fire Range	74902740	21928	749009.75	2274035.40	0	Projectile	U.S. PROJECTILE, 5-IN, ILLUMINATION OR WHITE PHOSPHOROUS, MK 50
Naval Gun Fire Range	74902740	21929	749024.06	2274048.60	0	Projectile	U.S. CARTRIDGE, 106-MM, HEAT, M344
Naval Gun Fire Range	74902740	21930	749011.14	2274066.60	0	Projectile	U.S. CARTRIDGE, 106-MM, HEAT, M344
Naval Gun Fire Range	74902740	21931	749004.32	2274070.00	0	Projectile	U.S. PROJECTILE, 5-IN, APHE, MK 32
Naval Gun Fire Range	74902740	21932	749058.23	2274059.70	0	Projectile	U.S. CARTRIDGE, 106-MM, HEAT, M344
Naval Gun Fire Range	74902740	21933	749063.32	2274061.90	0	Projectile	U.S. CARTRIDGE, 106-MM, HEAT, M344
Naval Gun Fire Range	74902740	21934	749054.05	2274079.90	0	Projectile	U.S. CARTRIDGE, 106-MM, HEAT, M344
Naval Gun Fire Range	74902740	21935	749052.23	2274077.90	0	Projectile	U.S. CARTRIDGE, 106-MM, HEAT, M344
Naval Gun Fire Range	74902740	21936	749005.10	2274099.00	0	Projectile	U.S. CARTRIDGE, 106-MM, HEAT, M344
Naval Gun Fire Range	74902740	21937	749087.65	2274077.90	0	Projectile	U.S. CARTRIDGE, 106-MM, HEAT, M344
Naval Gun Fire Range	74902740	21923	749048.00	2274007.00	0	Pyrotechnics	SIGNAL, DRIFT, AN-MK4, AN-MK5, AND AN-MK6
Naval Gun Fire Range	74902741	21886	749063.00	2274160.00	0	20mm Projectile	U.S. PROJECTILE, 20-MM, HE, M97
Naval Gun Fire Range	74902741	21880	749087.45	2274196.00	0	OE Component	FUZE, BD, M530
Naval Gun Fire Range	74902741	21887	749074.00	2274166.00	0	OE Component	U.S. FUZE, PROJECTILE, AD, MK 43, MK 54, MK 55, AND MK 89
Naval Gun Fire Range	74902741	21888	749059.74	2274175.40	0	OE Component	U.S. FUZE, BOMB, AN-M173 & M918
Naval Gun Fire Range	74902741	21881	749099.01	2274154.30	0	Projectile	U.S. PROJECTILE, 106-MM, RECOILLESS, HEP-T, M346
Naval Gun Fire Range	74902741	21882	749089.41	2274163.00	0	Projectile	U.S. PROJECTILE, 5-IN, PRACTICE, MK61
Naval Gun Fire Range	74902741	21883	749085.33	2274137.10	0	Projectile	U.S. CARTRIDGE, 106-MM, HEAT, M344
Naval Gun Fire Range	74902741	21884	749082.37	2274131.60	0	Projectile	U.S. PROJECTILE, 5-IN, PRACTICE, MK61
Naval Gun Fire Range	74902741	21885	749064.56	2274146.60	0	Projectile	PROJECTILE, 5-IN, HE, MK 49
Naval Gun Fire Range	74902741	21889	749026.18	2274155.20	0	Projectile	U.S. PROJECTILE, 5-IN, PRACTICE, MK61
Naval Gun Fire Range	74902741	21890	749054.71	2274194.70	0	Projectile	U.S. CARTRIDGE, 106-MM, HEAT, M344
Naval Gun Fire Range	74902741	21891	749037.32	2274188.60	0	Projectile	U.S. PROJECTILE, 5-IN, SMOKE-PUFF, MK 52
Naval Gun Fire Range	74902741	21892	749025.48	2274186.30	0	Projectile	U.S. CARTRIDGE, 106-MM, HEAT, M344
Naval Gun Fire Range	74902741	21893	749019.76	2274183.90	0	Projectile	U.S. CARTRIDGE, 106-MM, HEAT, M344
Naval Gun Fire Range	74902741	21895	749012.46	2274175.60	0	Projectile	U.S. CARTRIDGE, 106-MM, HEAT, M344
Naval Gun Fire Range	74902741	21896	749044.50	2274113.90	0	Projectile	U.S. CARTRIDGE, 106-MM, HEAT, M344
Naval Gun Fire Range	74902741	21897	749076.62	2274185.80	0	Projectile	U.S. CARTRIDGE, 106-MM, HEAT, M344
Naval Gun Fire Range	74902741	21898	749093.74	2274185.80	0	Projectile	U.S. CARTRIDGE, 106-MM, HEAT, M344
Naval Gun Fire Range	74902741	21894	749030.17	2274165.50	0	Rocket	U.S. WARHEAD, ROCKET, 2.75-IN, HE, M229
Naval Gun Fire Range	74902742	21858	749053.00	2274253.00	0	20mm Projectile	U.S. PROJECTILE, 20-MM, HE, M97
Naval Gun Fire Range	74902742	21851	749094.13	2274267.90	0	Projectile	U.S. PROJECTILE, 5-IN, HE, MK 35
Naval Gun Fire Range	74902742	21852	749082.25	2274250.20	0	Projectile	U.S. PROJECTILE, 5-IN, SMOKE-PUFF, MK 52
Naval Gun Fire Range	74902742	21853	749032.94	2274258.00	0	Projectile	U.S. CARTRIDGE, 106-MM, HEAT, M344
Naval Gun Fire Range	74902742	21854	749010.81	2274277.60	0	Projectile	U.S. PROJECTILE, 5-IN, SMOKE-PUFF, MK 52
Naval Gun Fire Range	74902742	21855	749024.45	2274292.10	0	Projectile	U.S. CARTRIDGE, 106-MM, HEAT, M344
Naval Gun Fire Range	74902742	21856	749032.57	2274286.00	0	Projectile	U.S. CARTRIDGE, 106-MM, HEAT, M344
Naval Gun Fire Range	74902742	21857	749021.00	2274260.00	0	Projectile	U.S. PROJECTILE, 40-MM, HE, MK 1, MK 2, & MK 3
Naval Gun Fire Range	74902742	21862	749051.00	2274222.00	0	Projectile	U.S. CARTRIDGE, 40-MM, HE, M383, M384, & M677
Naval Gun Fire Range	74902742	21863	749094.53	2274206.10	0	Projectile	U.S. CARTRIDGE, 106-MM, HEAT, M344
Naval Gun Fire Range	74902742	21864	749039.41	2274218.30	0	Projectile	U.S. CARTRIDGE, 106-MM, HEAT, M344
Naval Gun Fire Range	74902742	21865	749014.18	2274252.00	0	Projectile	U.S. CARTRIDGE, 106-MM, HEAT, M344
Naval Gun Fire Range	74902742	21859	749053.00	2274253.00	0	Small Arms	SMALL ARMS
Naval Gun Fire Range	74902743	21834	749054.00	2274361.00	0	20mm Projectile	U.S. PROJECTILE, 20-MM, HE, M97

Data query completed 9/7/04  
Sorted by GMU

UXO Summary  
Tier One and Tier Two UXO-Cleared Areas

Work Area	GMU	Barcode ID	UTMX	UTMY	Depth (Inches)	UXO Type	UXO Nomenclature
Naval Gun Fire Range	74902743	21835	749010.00	2274327.00	0	OE Component	U.S. FUZE, PROJECTILE, AD, MK 43, MK 54, MK 55, AND MK 89
Naval Gun Fire Range	74902743	21830	749036.33	2274383.40	0	Projectile	U.S. PROJECTILE, 5-IN, PRACTICE, MK61
Naval Gun Fire Range	74902743	21831	749073.61	2274318.70	0	Projectile	U.S. PROJECTILE, 5-IN, PRACTICE, MK61
Naval Gun Fire Range	74902743	21832	749099.41	2274305.90	0	Projectile	U.S. PROJECTILE, 5-IN, ILLUMINATION OR WHITE PHOSPHOROUS, MK 50
Naval Gun Fire Range	74902743	21833	749015.64	2274346.60	0	Projectile	U.S. CARTRIDGE, 106-MM, HEAT, M344
Naval Gun Fire Range	74902744	21827	749058.00	2274486.00	0	20mm Projectile	U.S. PROJECTILE, 20-MM, HE, M97
Naval Gun Fire Range	74902744	21826	749045.00	2274435.00	0	Mortar	U.S. PROJECTILE, 81-MM, HE, M43
Naval Gun Fire Range	74902744	21817	749002.55	2274405.60	0	Projectile	U.S. PROJECTILE, 5-IN, PRACTICE, MK61
Naval Gun Fire Range	74902744	21818	749023.58	2274448.80	0	Projectile	U.S. PROJECTILE, 5-IN, PRACTICE, MK61
Naval Gun Fire Range	74902744	21819	749027.58	2274482.90	0	Projectile	U.S. PROJECTILE, 5-IN, SMOKE-PUFF, MK 52
Naval Gun Fire Range	74902744	21820	749087.93	2274478.80	0	Projectile	U.S. PROJECTILE, 5-IN, PRACTICE, MK61
Naval Gun Fire Range	74902744	21821	749095.01	2274472.30	0	Projectile	U.S. PROJECTILE, 5-IN, HE, MK 35
Naval Gun Fire Range	74902744	21822	749053.32	2274468.20	0	Projectile	U.S. PROJECTILE, 5-IN, SMOKE-PUFF, MK 52
Naval Gun Fire Range	74902744	21823	749044.87	2274459.80	0	Projectile	U.S. PROJECTILE, 5-IN, PRACTICE, MK61
Naval Gun Fire Range	74902744	21824	749005.72	2274487.60	0	Projectile	U.S. PROJECTILE, 5-IN, PRACTICE, MK61
Naval Gun Fire Range	74902744	21825	749003.14	2274473.50	0	Projectile	U.S. PROJECTILE, 3-IN, APHE, MK 29
Naval Gun Fire Range	74902744	21828	749058.00	2274486.00	0	Small Arms	SMALL ARMS
Naval Gun Fire Range	74902745	26129	749057.18	2274528.20	0	Bomb	U.S. BOMB, 500-LB, GPLD, MK 82 & BLU-111A/B
Naval Gun Fire Range	74902745	26130	749048.19	2274542.00	0	OE Component	U.S. FUZE, PROJECTILE, PROXIMITY (VT), MK 59 & MK 71
Naval Gun Fire Range	74902745	26132	749047.18	2274578.80	0	OE Component	U.S. FUZE, PROJECTILE, BD, MK 83
Naval Gun Fire Range	74902745	26128	749088.71	2274596.20	0	Projectile	U.S. PROJECTILE, 105-MM, HE, M1
Naval Gun Fire Range	74902745	26131	749042.67	2274597.20	0	Projectile	U.S. PROJECTILE, 5-IN, HE, MK 35
Naval Gun Fire Range	74902745	26133	749004.38	2274593.50	0	Projectile	U.S. PROJECTILE, 5-IN, SMOKE-PUFF, MK 52
Naval Gun Fire Range	74902746	26120	749023.00	2274631.00	0	Bomb	U.S. BOMB, 25-LB, PRACTICE, MK 76
Naval Gun Fire Range	74902746	26127	749094.11	2274647.60	0	OE Component	U.S. FUZE, PROJECTILE, PD, M524
Naval Gun Fire Range	74902746	26122	749012.71	2274624.20	0	Projectile	U.S. PROJECTILE, 5-IN, ILLUMINATION OR WHITE PHOSPHOROUS, MK 48
Naval Gun Fire Range	74902746	26123	749044.47	2274693.80	0	Projectile	U.S. PROJECTILE, 5-IN, PRACTICE, MK61
Naval Gun Fire Range	74902746	26124	749051.76	2274629.70	0	Projectile	U.S. PROJECTILE, 5-IN, ILLUMINATION OR WHITE PHOSPHOROUS, MK 48
Naval Gun Fire Range	74902746	26125	749064.84	2274633.10	0	Projectile	U.S. PROJECTILE, 5-IN, PRACTICE, MK61
Naval Gun Fire Range	74902746	26126	749063.89	2274695.00	0	Projectile	U.S. PROJECTILE, 5-IN, SMOKE-PUFF, MK 52
Naval Gun Fire Range	74902747	26109	749061.00	2274757.00	0	Bomb	U.S. BOMB, 25-LB, PRACTICE, MK 76
Naval Gun Fire Range	74902747	26104	749096.12	2274730.20	0	Projectile	U.S. PROJECTILE, 5-IN, HE, MK 35
Naval Gun Fire Range	74902747	26105	749048.17	2274730.90	0	Projectile	U.S. PROJECTILE, 5-IN, PRACTICE, MK61
Naval Gun Fire Range	74902747	26106	749047.82	2274736.40	0	Projectile	U.S. PROJECTILE, 5-IN, HE, MK 61
Naval Gun Fire Range	74902747	26107	749093.47	2274756.30	0	Projectile	U.S. PROJECTILE, 5-IN, SMOKE-PUFF, MK 52
Naval Gun Fire Range	74902747	26108	749088.52	2274762.20	0	Projectile	U.S. PROJECTILE, 5-IN, PRACTICE, MK61
Naval Gun Fire Range	74902747	26110	749040.00	2274790.00	0	Projectile	U.S. PROJECTILE, 3-IN, APHE, MK 29
Naval Gun Fire Range	74902747	41445	749035.79	2274778.20	0	Projectile	U.S. PROJECTILE, 5-IN, HE, MK 35
Naval Gun Fire Range	74902748	26077	749092.00	2274833.00	0	OE Component	U.S. FUZE, PROJECTILE, AD, MK 43, MK 54, MK 55, AND MK 89
Naval Gun Fire Range	74902748	26076	749095.00	2274815.00	0	Projectile	U.S. PROJECTILE, 3-IN, APHE, MK 29
Naval Gun Fire Range	74902748	26079	749070.62	2274887.20	0	Projectile	U.S. PROJECTILE, 5-IN, PRACTICE, MK61
Naval Gun Fire Range	74902748	26080	749090.07	2274836.00	0	Projectile	U.S. PROJECTILE, 5-IN, SMOKE, MK 30 (WP)

Data query completed 9/7/04  
Sorted by GMU

UXO Summary  
Tier One and Tier Two UXO-Cleared Areas

Work Area	GMU	Barcode ID	UTMX	UTMY	Depth (Inches)	UXO Type	UXO Nomenclature
Naval Gun Fire Range	74902748	26075	749071.00	2274890.00	0	Rocket	U.S. WARHEAD, ROCKET, 2.75-IN, FLARE, M257 & M278
Naval Gun Fire Range	74902749	26064	749054.00	2274929.00	0	20mm Projectile	U.S. PROJECTILE, 20-MM, HE, M97
Naval Gun Fire Range	74902749	26060	749065.00	2274979.00	0	OE Component	EJECTION CHARGE
Naval Gun Fire Range	74902749	26061	749077.00	2274970.00	0	OE Component	U.S. FUZE, PROJECTILE, AD, MK 43, MK 54, MK 55, AND MK 89
Naval Gun Fire Range	74902749	26062	749079.00	2274970.00	0	OE Component	U.S. FUZE, ROCKET, BD, MK 191
Naval Gun Fire Range	74902749	26063	749093.00	2274995.00	0	OE Component	U.S. FUZE, PROJECTILE, PD, MK 30
Naval Gun Fire Range	74902749	26057	749096.17	2274976.50	0	Projectile	U.S. PROJECTILE, 5-IN, SMOKE-PUFF, MK 52
Naval Gun Fire Range	74902749	26058	749086.38	2274994.60	0	Projectile	U.S. CARTRIDGE, 106-MM, RIFLE, APERS-T, PROJECTILE, XM595
Naval Gun Fire Range	74902749	26059	749078.19	2274992.30	0	Projectile	U.S. PROJECTILE, 5-IN, PRACTICE, MK61
Naval Gun Fire Range	74902750	9640	749100.43	2275096.10	0	20mm Projectile	PROJECTILE, 20-MM (UNKNOWN MK)
Naval Gun Fire Range	74902750	9645	749099.85	2275096.50	0	OE Component	GAS GENERATOR
Naval Gun Fire Range	74902750	9646	749099.62	2275096.80	0	OE Component	BOOSTER
Naval Gun Fire Range	74902750	9647	749099.34	2275096.60	0	OE Component	FUZE, NOSE, 20-MM (UNKNOWN MK)
Naval Gun Fire Range	74902750	9648	749024.23	2275018.00	0	Projectile	U.S. PROJECTILE, 5-IN, PRACTICE, MK61
Naval Gun Fire Range	74902750	9643	749099.84	2275096.30	0	Rocket	U.S. WARHEAD, ROCKET, 2.75-IN, HE, M229
Naval Gun Fire Range	74902750	9644	749099.73	2275095.80	0	Rocket	U.S. WARHEAD, ROCKET, 2.75-IN, FRAG, MK 1
Naval Gun Fire Range	74902750	9641	749100.42	2275096.40	0	Small Arms	SMALL ARMS
Naval Gun Fire Range	74902751	14463	749098.00	2275102.60	0	20mm Projectile	U.S. PROJECTILE, 20-MM, HE, M97
Naval Gun Fire Range	74902751	14468	749097.37	2275102.40	0	OE Component	U.S. FUZE, PROJECTILE, PD, MK 30
Naval Gun Fire Range	74902751	14469	749097.38	2275102.30	0	OE Component	U.S. FUZE, PROJECTILE, AD, MK 43, MK 54, MK 55, AND MK 89
Naval Gun Fire Range	74902751	14471	749097.83	2275102.70	0	Projectile	U.S. PROJECTILE, 3-IN, APHE, MK 29
Naval Gun Fire Range	74902751	14473	749002.92	2275122.70	0	Projectile	U.S. PROJECTILE, 5-IN, PRACTICE, MK61
Naval Gun Fire Range	74902751	14470	749081.14	2275123.90	2	Projectile	U.S. PROJECTILE, 5-IN, PRACTICE, MK61
Naval Gun Fire Range	74902751	14472	749058.42	2275115.70	0	Rocket	U.S. WARHEAD, ROCKET, 5.0-IN, GP, MK24 (ZUNI)
Naval Gun Fire Range	74902751	14464	749097.82	2275102.70	0	Small Arms	SMALL ARMS
Naval Gun Fire Range	74902752	15353	749098.34	2275201.20	0	20mm Projectile	U.S. PROJECTILE, 20-MM, HE, M97
Naval Gun Fire Range	74902752	15358	749098.60	2275202.10	0	OE Component	U.S. FUZE, PROJECTILE, PD, MK 30
Naval Gun Fire Range	74902752	15355	749098.38	2275201.60	0	Projectile	U.S. CARTRIDGE, 40-MM, HE, M383, M384, & M677
Naval Gun Fire Range	74902752	15357	749098.51	2275202.00	0	Projectile	U.S. PROJECTILE, 3-IN, APHE, MK 29
Naval Gun Fire Range	74902752	15359	749089.09	2275232.60	0	Projectile	U.S. PROJECTILE, 5-IN, PRACTICE, MK61
Naval Gun Fire Range	74902752	15360	749095.83	2275246.40	0	Projectile	U.S. PROJECTILE, 5-IN, HE, MK 35
Naval Gun Fire Range	74902752	15361	749097.42	2275230.50	0	Projectile	U.S. PROJECTILE, 5-IN, PRACTICE, MK61
Naval Gun Fire Range	74902752	15362	749094.05	2275270.70	0	Projectile	U.S. PROJECTILE, 5-IN, HE, MK 35
Naval Gun Fire Range	74902752	15363	749032.25	2275262.50	0	Projectile	U.S. PROJECTILE, 5-IN, SMOKE-PUFF, MK 52
Naval Gun Fire Range	74902752	15364	749045.07	2275241.50	0	Projectile	U.S. PROJECTILE, 5-IN, PRACTICE, MK61
Naval Gun Fire Range	74902752	15365	749002.30	2275205.10	0	Projectile	U.S. PROJECTILE, 5-IN, PRACTICE, MK61
Naval Gun Fire Range	74902752	15366	749079.38	2275301.80	0	Projectile	U.S. PROJECTILE, 5-IN, PRACTICE, MK61
Naval Gun Fire Range	74902752	15354	749098.37	2275201.40	0	Small Arms	SMALL ARMS
Naval Gun Fire Range	74902753	9720	749102.94	2275306.90	0	20mm Projectile	PROJECTILE, 20-MM (UNKNOWN MK)
Naval Gun Fire Range	74902753	9723	749103.10	2275306.50	0	OE Component	U.S. FUZE, PROJECTILE, PD, MK 30
Naval Gun Fire Range	74902753	9724	749102.86	2275306.50	0	OE Component	GAS GENERATOR
Naval Gun Fire Range	74902753	9712	749028.03	2275356.90	0	Projectile	U.S. PROJECTILE, 5-IN, HE, MK 61
Naval Gun Fire Range	74902753	9713	749026.47	2275365.10	0	Projectile	U.S. PROJECTILE, 5-IN, PRACTICE, MK61
Naval Gun Fire Range	74902753	9714	749020.90	2275357.80	0	Projectile	U.S. PROJECTILE, 5-IN, HE, MK 35

Data query completed 9/7/04  
Sorted by GMU

UXO Summary  
Tier One and Tier Two UXO-Cleared Areas

Work Area	GMU	Barcode ID	UTMX	UTMY	Depth (Inches)	UXO Type	UXO Nomenclature
Naval Gun Fire Range	74902753	9715	749024.18	2275382.10	0	Projectile	U.S. PROJECTILE, 5-IN, HE, MK 52
Naval Gun Fire Range	74902753	9716	749007.14	2275369.30	0	Projectile	U.S. PROJECTILE, 5-IN, SMOKE-PUFF, MK 52
Naval Gun Fire Range	74902753	9717	749001.78	2275398.00	0	Projectile	U.S. PROJECTILE, 5-IN, SMOKE-PUFF, MK 52
Naval Gun Fire Range	74902753	9719	749101.21	2275356.30	0	Projectile	BRITISH PROJECTILE, 5.25-IN, HE, N3, N5
Naval Gun Fire Range	74902753	9725	749102.90	2275306.90	0	Projectile	U.S. PROJECTILE, 5-IN, PRACTICE, MK61
Naval Gun Fire Range	74902753	9718	749053.72	2275384.30	2	Projectile	U.S. PROJECTILE, 5-IN/54, HE, MK 64
Naval Gun Fire Range	74902753	9721	749102.78	2275306.90	0	Small Arms	SMALL ARMS
Naval Gun Fire Range	74902754	13359	748998.74	2275404.50	0	20mm Projectile	U.S. PROJECTILE, 20-MM, HE, M97
Naval Gun Fire Range	74902754	14565	749097.12	2275496.70	0	20mm Projectile	U.S. PROJECTILE, 20-MM, HE, M97
Naval Gun Fire Range	74902754	14573	749001.65	2275400.70	0	20mm Projectile	U.S. PROJECTILE, 20-MM, HE, M97
Naval Gun Fire Range	74902754	25293	749099.00	2275401.00	0	20mm Projectile	U.S. PROJECTILE, 20-MM, HE, M97
Naval Gun Fire Range	74902754	13366	749084.72	2275411.00	0	OE Component	U.S. FUZE, PROJECTILE, PD, MK 30
Naval Gun Fire Range	74902754	13360	749026.14	2275435.60	0	Projectile	U.S. PROJECTILE, 5-IN, HE, MK 35
Naval Gun Fire Range	74902754	13361	749030.39	2275427.90	0	Projectile	U.S. PROJECTILE, 5-IN, PRACTICE, MK61
Naval Gun Fire Range	74902754	13362	749038.60	2275432.00	0	Projectile	U.S. PROJECTILE, 5-IN, HE, MK 35
Naval Gun Fire Range	74902754	13364	749040.47	2275440.00	0	Projectile	U.S. PROJECTILE, 5-IN, HE, MK 41
Naval Gun Fire Range	74902754	13367	749084.14	2275410.70	0	Projectile	U.S. PROJECTILE, 5-IN, SMOKE-PUFF, MK 52
Naval Gun Fire Range	74902754	13368	749058.19	2275421.20	0	Projectile	U.S. PROJECTILE, 5-IN, SMOKE-PUFF, MK 52
Naval Gun Fire Range	74902754	13369	749046.96	2275416.00	0	Projectile	U.S. PROJECTILE, 5-IN, PRACTICE, MK61
Naval Gun Fire Range	74902754	14563	749098.92	2275495.50	0	Projectile	U.S. PROJECTILE, 5-IN, PRACTICE, MK61
Naval Gun Fire Range	74902754	25764	749088.36	2275434.10	0	Projectile	U.S. PROJECTILE, 5-IN, PRACTICE, MK61
Naval Gun Fire Range	74902754	13363	749040.47	2275440.00	0	Rocket	U.S. WARHEAD, ROCKET, 2.75-IN, HE, M229
Naval Gun Fire Range	74902754	13365	749021.59	2275490.20	0	Rocket	U.S. WARHEAD, ROCKET, 2.75-IN, FLARE, M257 & M278
Naval Gun Fire Range	74902754	13358	748998.17	2275404.10	0	Small Arms	SMALL ARMS
Naval Gun Fire Range	74902754	14574	749001.92	2275400.60	0	Small Arms	SMALL ARMS
Naval Gun Fire Range	74902754	25292	749099.00	2275401.00	0	Small Arms	SMALL ARMS
Naval Gun Fire Range	74902755	16386	749098.09	2275600.30	0	20mm Projectile	PROJECTILE, 20-MM (UNKNOWN MK)
Naval Gun Fire Range	74902755	16392	749098.82	2275599.20	0	Bomb	U.S. BOMB, 25-LB, PRACTICE, MK 76
Naval Gun Fire Range	74902755	16390	749098.55	2275599.40	0	OE Component	U.S. FUZE, PROJECTILE, AD, MK 43, MK 54, MK 55, AND MK 89
Naval Gun Fire Range	74902755	16391	749098.62	2275599.20	0	OE Component	BURSTER TUBE
Naval Gun Fire Range	74902755	16393	749042.74	2275561.20	0	Projectile	U.S. PROJECTILE, 5-IN, PRACTICE, MK61
Naval Gun Fire Range	74902755	16394	749041.65	2275544.80	0	Projectile	U.S. PROJECTILE, 5-IN, HE, MK 61
Naval Gun Fire Range	74902755	16395	749009.78	2275559.80	0	Projectile	U.S. PROJECTILE, 5-IN, HE, MK 61
Naval Gun Fire Range	74902755	16396	749059.72	2275599.10	0	Projectile	U.S. PROJECTILE, 5-IN, SMOKE-PUFF, MK 52
Naval Gun Fire Range	74902755	16388	749098.13	2275599.80	0	Raw Explosives	RAW EXPLOSIVES
Naval Gun Fire Range	74902755	16387	749098.13	2275600.10	0	Small Arms	SMALL ARMS
Naval Gun Fire Range	74902756	16343	749100.06	2275601.00	0	20mm Projectile	U.S. PROJECTILE, 20-MM, HE, M97
Naval Gun Fire Range	74902756	16348	749099.56	2275601.00	0	Bomb	U.S. BOMB, 25-LB, PRACTICE, MK 76
Naval Gun Fire Range	74902756	16347	749099.72	2275600.40	0	OE Component	U.S. FUZE, PROJECTILE, AD, MK 43, MK 54, MK 55, AND MK 89
Naval Gun Fire Range	74902756	16349	749080.79	2275689.00	0	Projectile	U.S. PROJECTILE, 5-IN, HE, MK 35
Naval Gun Fire Range	74902756	16350	749087.27	2275693.40	0	Projectile	U.S. PROJECTILE, 5-IN, SMOKE-PUFF, MK 52
Naval Gun Fire Range	74902756	16351	749008.43	2275678.80	0	Projectile	U.S. PROJECTILE, 5-IN, HE, MK 35
Naval Gun Fire Range	74902756	16345	749099.63	2275600.60	0	Raw Explosives	RAW EXPLOSIVES
Naval Gun Fire Range	74902756	16344	749099.82	2275600.90	0	Small Arms	SMALL ARMS
Naval Gun Fire Range	74902757	14928	749099.78	2275700.50	0	20mm Projectile	PROJECTILE, 20-MM (UNKNOWN MK)

Data query completed 9/7/04  
Sorted by GMU

UXO Summary  
Tier One and Tier Two UXO-Cleared Areas

Work Area	GMU	Barcode ID	UTMX	UTMY	Depth (Inches)	UXO Type	UXO Nomenclature
Naval Gun Fire Range	74902757	14920	749063.79	2275733.40	0	OE Component	U.S. FUZE, PROJECTILE, PD, MK 30
Naval Gun Fire Range	74902757	14921	749050.56	2275736.10	0	Projectile	U.S. PROJECTILE, 5-IN, SMOKE, MK 30 (WP)
Naval Gun Fire Range	74902757	14922	749050.74	2275750.80	0	Projectile	U.S. PROJECTILE, 5-IN, PRACTICE, MK61
Naval Gun Fire Range	74902757	14923	749035.12	2275743.00	0	Projectile	U.S. PROJECTILE, 5-IN, HE, MK 35
Naval Gun Fire Range	74902757	14924	749008.41	2275765.30	0	Projectile	U.S. CARTRIDGE, 40-MM, HE, M383, M384, & M677
Naval Gun Fire Range	74902757	14925	749028.77	2275807.70	0	Projectile	U.S. PROJECTILE, 5-IN, PRACTICE, MK61
Naval Gun Fire Range	74902757	14926	749060.61	2275748.50	0	Projectile	U.S. PROJECTILE, 3-IN, AA, MK 27 (HE)
Naval Gun Fire Range	74902757	14929	749098.96	2275701.20	0	Rocket	U.S. WARHEAD, ROCKET, 2.75-IN, SMOKE, WP, M156
Naval Gun Fire Range	74902758	14775	749098.31	2275899.00	0	20mm Projectile	U.S. PROJECTILE, 20-MM, HE, M97
Naval Gun Fire Range	74902758	17265	749036.30	2275880.90	0	OE Component	U.S. FUZE, ROCKET, NOSE, PD, M423 & M427
Naval Gun Fire Range	74902758	14773	749098.88	2275898.70	0	Projectile	U.S. PROJECTILE, 40-MM, HE, MK 1, MK 2, & MK 3
Naval Gun Fire Range	74902758	14776	749097.25	2275826.80	0	Projectile	U.S. PROJECTILE, 5-IN, PRACTICE, MK61
Naval Gun Fire Range	74902758	14777	749038.73	2275836.50	0	Projectile	BRITISH PROJECTILE, 4.5-IN, HE, N1A2
Naval Gun Fire Range	74902758	17266	749042.57	2275880.90	0	Projectile	U.S. PROJECTILE, 5-IN, PRACTICE, MK61
Naval Gun Fire Range	74902758	17267	749009.73	2275882.80	0	Projectile	U.S. PROJECTILE, 5-IN, SMOKE-PUFF, MK 52
Naval Gun Fire Range	74902758	17268	749002.62	2275898.80	0	Raw Explosives	RAW EXPLOSIVES
Naval Gun Fire Range	74902758	14771	749099.17	2275899.00	0	Rocket	U.S. WARHEAD, ROCKET, 2.75-IN, HE, M229
Naval Gun Fire Range	74902758	14772	749098.75	2275899.20	0	Rocket	U.S. WARHEAD, ROCKET, 2.75-IN, HE, M229
Naval Gun Fire Range	74902759	14778	749098.64	2275999.10	0	Mortar	U.S. PROJECTILE, 81-MM, HE, M374
Naval Gun Fire Range	74902760	25311	749031.00	2276012.00	0	OE Component	U.S. FUZE, PROJECTILE, PD, MK 30
Naval Gun Fire Range	74902760	25312	749077.28	2276094.40	0	Projectile	U.S. PROJECTILE, 5-IN, SMOKE-PUFF, MK 52
Naval Gun Fire Range	74902761	25313	749002.00	2276148.00	0	Projectile	CANADIAN PROJECTILE, 3-IN, HE, MK 33
Naval Gun Fire Range	74902761	25314	749043.74	2276128.90	0	Projectile	U.S. PROJECTILE, 5-IN, PRACTICE, MK61
Naval Gun Fire Range	74902761	25315	749031.19	2276169.00	0	Projectile	U.S. PROJECTILE, 5-IN, PRACTICE, MK61
Naval Gun Fire Range	74902761	25316	749094.21	2276172.80	0	Projectile	U.S. PROJECTILE, 5-IN, PRACTICE, MK61
Naval Gun Fire Range	74902762	25539	749001.00	2276201.00	0	20mm Projectile	U.S. PROJECTILE, 20-MM, HE, M97
Naval Gun Fire Range	74902762	25540	749024.00	2276231.00	0	OE Component	U.S. FUZE, PROJECTILE, PD, MK 30
Naval Gun Fire Range	74902762	25543	749044.00	2276269.00	0	OE Component	U.S. FUZE, PROJECTILE, AD, MK 43, MK 54, MK 55, AND MK 89
Naval Gun Fire Range	74902762	25537	749096.42	2276248.60	0	Projectile	U.S. PROJECTILE, 105-MM, HE, M1
Naval Gun Fire Range	74902762	25538	749083.03	2276235.00	0	Projectile	U.S. PROJECTILE, 5-IN, SMOKE-PUFF, MK 52
Naval Gun Fire Range	74902762	25542	749001.00	2276201.00	0	Raw Explosives	RAW EXPLOSIVES
Naval Gun Fire Range	74902762	25541	749001.00	2276201.00	0	Small Arms	SMALL ARMS
Naval Gun Fire Range	74902764	25544	749039.42	2276490.20	0	Projectile	U.S. CARTRIDGE, 106-MM, HEAT, M344
Naval Gun Fire Range	74902764	25545	749010.40	2276483.80	0	Projectile	U.S. PROJECTILE, 5-IN, PRACTICE, MK61
Naval Gun Fire Range	74902764	25546	749057.90	2276406.10	0	Projectile	U.S. PROJECTILE, 5-IN, SMOKE-PUFF, MK 52
Naval Gun Fire Range	74902765	25549	749087.03	2276580.90	0	Bomb	U.S. BOMB, 250-LB, GPLD, MK 81
Naval Gun Fire Range	74902765	25547	749076.10	2276519.80	0	Projectile	U.S. CARTRIDGE, 106-MM, HEAT, M344
Naval Gun Fire Range	74902765	25550	749010.84	2276568.70	0	Projectile	U.S. PROJECTILE, 5-IN, HE, MK 61
Naval Gun Fire Range	74902765	25548	749059.95	2276553.90	0	Rocket	U.S. ROCKET, 5.0-IN, BOMBARDMENT, MK 50 (BOMBROC) with WARHEAD. MK 10
Naval Gun Fire Range	74902766	25553	749066.00	2276631.00	0	OE Component	U.S. FUZE, PROJECTILE, AD, MK 43, MK 54, MK 55, AND MK 89
Naval Gun Fire Range	74902766	25554	749068.00	2276668.00	0	OE Component	U.S. FUZE, PROJECTILE, PD, M557 & M572
Naval Gun Fire Range	74902766	25551	749043.53	2276631.10	0	Projectile	U.S. PROJECTILE, 5-IN, PRACTICE, MK61
North Coast	74902779	17776	749099.00	2277901.00	0	20mm Projectile	U.S. PROJECTILE, 20-MM, HE, M97
Kuheaia	74902780	17630	749098.00	2278095.00	0	20mm Projectile	U.S. PROJECTILE, 20-MM, HE, M97

Data query completed 9/7/04  
Sorted by GMU

UXO Summary  
Tier One and Tier Two UXO-Cleared Areas

Work Area	GMU	Barcode ID	UTMX	UTMY	Depth (Inches)	UXO Type	UXO Nomenclature
Kuheia	74902780	18601	749066.61	2278051.30	0	Bomb	U.S. BOMB, 250-LB, GP, AN-M57
Kuheia	74902781	17631	749023.00	2278101.00	0	Projectile	U.S. PROJECTILE, 3-IN, AA, MK 27 (HE)
Kuheia	74902782	13567	749101.00	2278201.00	0	20mm Projectile	U.S. PROJECTILE, 20-MM, HE, M97
Kamohio	74912713	41503	749152.34	2271373.20	0	Projectile	U.S. PROJECTILE, 5-IN, HE, MK 35
Kamohio	74912714	41502	749178.12	2271499.00	0	Projectile	BRITISH PROJECTILE, 4-IN, HE (UNKNOWN MK)
Kamohio	74912716	37854	749177.00	2271631.00	0	20mm Projectile	U.S. PROJECTILE, 20-MM, HE, M97
Kamohio	74912716	37853	749157.00	2271629.00	0	Bomb	U.S. BOMB, 25-LB, PRACTICE, MK 76
Kamohio	74912716	37851	749172.00	2271631.00	0	OE Component	EJECTION CHARGE
Kamohio	74912716	37852	749172.00	2271631.00	0	OE Component	FUZE, PD, M533
Kamohio	74912716	37849	749151.27	2271614.60	0	Projectile	U.S. PROJECTILE, 5-IN, SMOKE, MK 30 (WP)
Kamohio	74912716	37850	749130.00	2271691.00	0	Projectile	U.S. PROJECTILE, 105-MM, HE, M1
Kamohio	74912716	37856	749177.00	2271631.00	0	Pyrotechnics	PYROTECHNIC
Kamohio	74912716	37855	749177.00	2271631.00	0	Small Arms	SMALL ARMS
Kamohio	74912717	37753	749156.00	2271732.00	0	OE Component	BOOSTER
Kamohio	74912717	37754	749179.00	2271713.00	0	OE Component	U.S. BOMB, SIGNAL CARTRIDGE, CXU-3/B, MK 4 & MK 5
Kamohio	74912717	37752	749184.51	2271722.10	0	Projectile	U.S. PROJECTILE, 5-IN, ILLUMINATION OR WHITE PHOSPHOROUS, MK 50
Kamohio	74912718	37758	749170.00	2271880.00	0	20mm Projectile	U.S. PROJECTILE, 20-MM, HE, M97
Kamohio	74912718	37755	749170.00	2271880.00	0	Pyrotechnics	PYROTECHNIC
Kamohio	74912718	37756	749170.00	2271880.00	0	Raw Explosives	RAW EXPLOSIVES
Kamohio	74912718	37757	749170.00	2271880.00	0	Small Arms	SMALL ARMS
Kamohio	74912719	37436	749101.00	2271960.00	0	20mm Projectile	U.S. PROJECTILE, 20-MM, HE, M97
Kamohio	74912719	37445	749185.00	2271903.00	0	Bomb	U.S. BOMB UNIT, FAE, BLU-73 (CLOUD DETONATOR)
Kamohio	74912719	37434	749132.00	2271921.00	0	Mortar	U.S. PROJECTILE, 81-MM, HE, M374
Kamohio	74912719	37435	749157.34	2271906.10	0	Mortar	U.S. CARTRIDGE, 81-MM, SMOKE, WP, M375
Kamohio	74912719	37441	749158.00	2271929.00	0	Projectile	U.S. CARTRIDGE, 30-MM, HEI, PGU-13/B
Kamohio	74912719	37437	749101.00	2271960.00	0	Propellant	PROPELLANT
Kamohio	74912719	37439	749101.00	2271960.00	0	Pyrotechnics	PYROTECHNIC
Kamohio	74912719	37438	749101.00	2271960.00	0	Raw Explosives	RAW EXPLOSIVES
Kamohio	74912719	37440	749187.00	2271912.00	0	Rocket	U.S. WARHEAD, ROCKET, 2.75-IN, FRAG, MK 1
Kamohio	74912719	37443	749191.00	2271983.00	0	Rocket	U.S. WARHEAD, ROCKET, 2.75-IN, HE-FRAG, M151
Kamohio	74912719	37444	749165.00	2271943.00	0	Rocket	U.S. WARHEAD, ROCKET, 2.75-IN, HE-FRAG, M151
Kamohio	74912719	37442	749101.00	2271960.00	0	Small Arms	SMALL ARMS
Naval Gun Fire Range	74912720	17668	749100.02	2272000.00	0	20mm Projectile	U.S. PROJECTILE, 20-MM, HE, M97
Naval Gun Fire Range	74912720	17666	749163.00	2272073.00	0	OE Component	U.S. FUZE, PROJECTILE, PD, MK 30
Naval Gun Fire Range	74912720	17667	749163.00	2272073.00	0	Pyrotechnics	SIGNAL, DRIFT, AN-MK4, AN-MK5, AND AN-MK6
Naval Gun Fire Range	74912720	17665	749160.00	2272072.00	0	Rocket	U.S. WARHEAD, ROCKET, 2.75-IN, SMOKE, WP, M156
Naval Gun Fire Range	74912721	17669	749100.02	2272100.00	0	20mm Projectile	U.S. PROJECTILE, 20-MM, HE, M97
Naval Gun Fire Range	74912721	17672	749197.89	2272162.90	0	Bomb	U.S. BOMB, 500-LB, GPLD, MK 82 & BLU-111A/B
Naval Gun Fire Range	74912721	17670	749163.00	2272153.00	0	Projectile	U.S. PROJECTILE, 5-IN, PRACTICE, MK 64
Naval Gun Fire Range	74912721	17671	749169.00	2272136.00	0	Rocket	U.S. WARHEAD, ROCKET, 2.75-IN, HE-FRAG, M151
Naval Gun Fire Range	74912722	23679	749191.00	2272299.00	0	20mm Projectile	U.S. PROJECTILE, 20-MM, HE, M97
Naval Gun Fire Range	74912722	23678	749150.92	2272268.00	0	Projectile	U.S. PROJECTILE, 5-IN, ILLUMINATION OR WHITE PHOSPHOROUS, MK 48
Naval Gun Fire Range	74912722	23682	749191.00	2272299.00	0	Propellant	PROPELLANT

Data query completed 9/7/04  
Sorted by GMU

UXO Summary  
Tier One and Tier Two UXO-Cleared Areas

Work Area	GMU	Barcode ID	UTMX	UTMY	Depth (Inches)	UXO Type	UXO Nomenclature
Naval Gun Fire Range	74912722	23680	749191.00	2272299.00	0	Raw Explosives	RAW EXPLOSIVES
K-1 Road	74912723	10873	749175.32	2272313.50	0	20mm Projectile	U.S. PROJECTILE, 20-MM, HE, M97
K-1 Road	74912723	19041	749199.00	2272399.00	0	20mm Projectile	U.S. PROJECTILE, 20-MM, HE, M97
K-1 Road	74912723	8154	749176.18	2272349.50	6	Mortar	U.S. PROJECTILE, 4.2-IN, (107-MM), HE, M3
K-1 Road	74912723	8153	749161.98	2272326.40	6	Projectile	U.S. PROJECTILE, 5-IN, ILLUMINATION, MK 25
Naval Gun Fire Range	74912723	8155	749102.04	2272298.90	0	20mm Projectile	PROJECTILE, 20-MM (UNKNOWN MK)
Naval Gun Fire Range	74912723	8156	749101.44	2272299.00	0	Raw Explosives	RAW EXPLOSIVES
K-1 Road	74912724	7668	749102.68	2272496.70	0	20mm Projectile	U.S. PROJECTILE, 20-MM, HE, M97
K-1 Road	74912724	8812	749143.06	2272426.40	0	20mm Projectile	PROJECTILE, 20-MM (UNKNOWN MK)
K-1 Road	74912724	19050	749101.00	2272499.00	0	20mm Projectile	U.S. PROJECTILE, 20-MM, HE, M97
K-1 Road	74912724	8813	749172.79	2272418.90	0	Bomb	U.S. BOMB, 250-LB, GP, AN-M57
K-1 Road	74912724	7669	749160.89	2272447.80	0	Projectile	U.S. CARTRIDGE, 40-MM, HE, M383, M384, & M677
K-1 Road	74912724	7670	749187.18	2272407.10	0	Propellant	U.S. MOTOR, ROCKET, 2.75-IN, MKS 1, 2, 3, AND 4, AND MK 40
K-1 Road	74912724	19049	749101.00	2272499.00	0	Propellant	PROPELLANT
K-1 Road	74912724	19048	749101.00	2272499.00	0	Raw Explosives	RAW EXPLOSIVES
OBOD	74912724	8282	749099.35	2272399.90	0	20mm Projectile	PROJECTILE, 20-MM (UNKNOWN MK)
Puu Moiwi	74912725	23725	749101.00	2272501.00	0	20mm Projectile	U.S. PROJECTILE, 20-MM, HE, M97
Puu Moiwi	74912725	23726	749101.00	2272501.00	0	Raw Explosives	RAW EXPLOSIVES
Puu Moiwi	74912725	23727	749101.00	2272501.00	0	Small Arms	SMALL ARMS
Puu Moiwi	74912726	23724	749101.00	2272699.00	0	20mm Projectile	U.S. PROJECTILE, 20-MM, HE, M97
Puu Moiwi	74912726	23722	749156.00	2272619.00	0	OE Component	U.S. FUZE, PROJECTILE, PD, MK 30
Puu Moiwi	74912726	23723	749185.00	2272690.00	0	OE Component	U.S. FUZE, ROCKET, NOSE, PD, M423 & M427
Puu Moiwi	74912727	23721	749101.00	2272701.00	0	20mm Projectile	U.S. PROJECTILE, 20-MM, HE, M97
Puu Moiwi	74912727	23720	749101.00	2272701.00	0	Raw Explosives	RAW EXPLOSIVES
Puu Moiwi	74912727	23719	749195.00	2272769.00	0	Rocket	U.S. WARHEAD, ROCKET, 2.75-IN, HE-FRAG, M151
Puu Moiwi	74912728	23730	749198.00	2272899.00	0	20mm Projectile	U.S. PROJECTILE, 20-MM, HE, M97
Puu Moiwi	74912728	23728	749144.25	2272806.90	0	Projectile	U.S. PROJECTILE, 5-IN, HE, MK 35
Puu Moiwi	74912728	23731	749199.00	2272899.00	0	Propellant	PROPELLANT
Puu Moiwi	74912729	23736	749199.00	2272901.00	0	20mm Projectile	U.S. PROJECTILE, 20-MM, HE, M97
Puu Moiwi	74912729	23732	749133.01	2272970.00	0	Bomb	U.S. BOMB, 25-LB, PRACTICE, MK 76
Puu Moiwi	74912729	23733	749174.00	2272942.00	0	Bomb	U.S. BOMB, 25-LB, PRACTICE, MK 76
Puu Moiwi	74912730	21643	749102.00	2273099.00	0	20mm Projectile	U.S. PROJECTILE, 20-MM, HE, M97
Puu Moiwi	74912730	21646	749107.00	2273024.00	0	OE Component	U.S. FUZE, PROJECTILE, AD, MK 43, MK 54, MK 55, AND MK 89
Puu Moiwi	74912730	21647	749124.21	2273046.50	0	Projectile	U.S. PROJECTILE, 155-MM, SMOKE, WP, M105
Puu Moiwi	74912730	21645	749102.00	2273099.00	0	Pyrotechnics	CANDLE MIX
Puu Moiwi	74912730	21644	749102.00	2273099.00	0	Small Arms	SMALL ARMS
Puu Moiwi	74912731	21648	749136.00	2273135.00	0	Bomb	U.S. BOMB, 25-LB, PRACTICE, MK 76
Puu Moiwi	74912731	21651	749132.00	2273199.00	0	Bomb	U.S. BOMB, 25-LB, PRACTICE, MK 76
Puu Moiwi	74912731	21649	749176.00	2273181.00	0	Projectile	U.S. PROJECTILE, 106-MM, RECOILLESS, HEP-T, M346
Puu Moiwi	74912731	21650	749198.00	2273162.00	0	Pyrotechnics	U.S. FLARE, AIRCRAFT, PARACHUTE, MK45
Puu Moiwi	74912732	21654	749147.00	2273256.00	0	20mm Projectile	U.S. PROJECTILE, 20-MM, HE, M97
Puu Moiwi	74912732	21652	749104.39	2273225.90	0	Projectile	U.S. CARTRIDGE, 106-MM, HEAT, M344
Puu Moiwi	74912732	21655	749147.00	2273256.00	0	Propellant	PROPELLANT
Puu Moiwi	74912733	21633	749107.61	2273304.20	0	OE Component	U.S. FUZE, PROJECTILE, VT, M513
Puu Moiwi	74912733	21631	749102.00	2273301.00	0	Projectile	U.S. PROJECTILE, 105-MM, HE, M1

Data query completed 9/7/04  
Sorted by GMU



UXO Summary  
Tier One and Tier Two UXO-Cleared Areas

Work Area	GMU	Barcode ID	UTMX	UTMY	Depth (Inches)	UXO Type	UXO Nomenclature
Puu Moiwi	74912733	21632	749125.72	2273337.50	0	Projectile	U.S. CARTRIDGE, 105-MM, ILLUMINATION, M314
Puu Moiwi	74912734	21630	749109.00	2273466.00	0	20mm Projectile	U.S. PROJECTILE, 20-MM, HE, M97
Puu Moiwi	74912736	27444	749138.14	2273646.40	0	OE Component	U.S. FUZE, PROJECTILE, AD, MK 43, MK 54, MK 55, AND MK 89
Puu Moiwi	74912737	27429	749125.62	2273781.20	0	Projectile	U.S. PROJECTILE, 155-MM, HOWITZER, SMOKE, WP, M110
Puu Moiwi	74912738	27415	749151.27	2273881.50	0	Bomb	U.S. BOMB, 500-LB, GPLD, MK 82 & BLU-111A/B
Puu Moiwi	74912738	27414	749190.04	2273882.90	0	Projectile	U.S. CARTRIDGE, 106-MM, HEAT, M344
Puu Moiwi	74912738	27413	749152.08	2273841.60	0	Rocket	U.S. WARHEAD, ROCKET, 2.75-IN, HE-FRAG, M151
Puu Moiwi	74912739	27411	749128.49	2273948.10	0	OE Component	U.S. FUZE, ROCKET, NOSE, PD, M423 & M427
Puu Moiwi	74912739	27406	749182.28	2273902.80	0	Projectile	U.S. CARTRIDGE, 106-MM, HEAT, M344
Puu Moiwi	74912739	27407	749103.11	2273912.10	0	Projectile	U.S. CARTRIDGE, 106-MM, HEAT, M344
Puu Moiwi	74912739	27408	749151.03	2273909.00	0	Projectile	U.S. PROJECTILE, 5-IN, HE, MK 35
Puu Moiwi	74912739	27409	749103.71	2273920.10	0	Projectile	U.S. CARTRIDGE, 106-MM, HEAT, M344
Puu Moiwi	74912739	27410	749176.28	2273941.20	0	Projectile	U.S. PROJECTILE, 5-IN, PRACTICE, MK61
Puu Moiwi	74912739	27412	749151.68	2273935.60	0	Rocket	U.S. WARHEAD, ROCKET, 2.75-IN, HE-FRAG, M151
Naval Gun Fire Range	74912740	21899	749126.00	2274077.00	0	Mortar	U.S. PROJECTILE, 81-MM, HE, M43
Naval Gun Fire Range	74912740	21901	749150.43	2274002.10	0	Projectile	U.S. CARTRIDGE, 106-MM, HEAT, M344
Naval Gun Fire Range	74912740	21902	749145.32	2274016.80	0	Projectile	U.S. CARTRIDGE, 106-MM, HEAT, M344
Naval Gun Fire Range	74912740	21903	749165.83	2274005.90	0	Projectile	U.S. PROJECTILE, 5-IN, HE, MK 47
Naval Gun Fire Range	74912740	21904	749179.34	2274018.30	0	Projectile	U.S. CARTRIDGE, 106-MM, HEAT, M344
Naval Gun Fire Range	74912740	21905	749187.17	2274016.30	0	Projectile	U.S. PROJECTILE, 5-IN, SMOKE-PUFF, MK 52
Naval Gun Fire Range	74912740	21906	749184.12	2274012.00	0	Projectile	U.S. CARTRIDGE, 106-MM, HEAT, M344
Naval Gun Fire Range	74912740	21907	749133.62	2274039.00	0	Projectile	U.S. CARTRIDGE, 106-MM, HEAT, M344
Naval Gun Fire Range	74912740	21908	749123.91	2274022.80	0	Projectile	U.S. CARTRIDGE, 106-MM, HEAT, M344
Naval Gun Fire Range	74912740	21909	749114.82	2274021.50	0	Projectile	U.S. PROJECTILE, 5-IN, HE, MK 47
Naval Gun Fire Range	74912740	21910	749176.74	2274070.90	0	Projectile	U.S. PROJECTILE, 5-IN, SMOKE-PUFF, MK 52
Naval Gun Fire Range	74912740	21911	749198.64	2274060.00	0	Projectile	U.S. PROJECTILE, 5-IN, SMOKE-PUFF, MK 52
Naval Gun Fire Range	74912741	21867	749143.00	2274151.00	0	20mm Projectile	U.S. PROJECTILE, 20-MM, HE, M97
Naval Gun Fire Range	74912741	21879	749187.00	2274140.00	0	Mortar	U.S. PROJECTILE, 81-MM, HE, M43
Naval Gun Fire Range	74912741	21868	749142.00	2274160.00	0	OE Component	OE COMPONENT, MISCELLANEOUS
Naval Gun Fire Range	74912741	21877	749163.00	2274167.00	0	OE Component	U.S. FUZE, PROJECTILE, AD, MK 43, MK 54, MK 55, AND MK 89
Naval Gun Fire Range	74912741	21878	749161.00	2274112.00	0	OE Component	U.S. FUZE, PROJECTILE, AD, MK 43, MK 54, MK 55, AND MK 89
Naval Gun Fire Range	74912741	21869	749104.32	2274127.30	0	Projectile	U.S. CARTRIDGE, 106-MM, HEAT, M344
Naval Gun Fire Range	74912741	21870	749105.68	2274139.40	0	Projectile	U.S. PROJECTILE, 5-IN, PRACTICE, MK61
Naval Gun Fire Range	74912741	21871	749128.14	2274133.80	0	Projectile	U.S. CARTRIDGE, 106-MM, HEAT, M344
Naval Gun Fire Range	74912741	21872	749182.72	2274140.30	0	Projectile	U.S. CARTRIDGE, 106-MM, HEAT, M344
Naval Gun Fire Range	74912741	21873	749198.17	2274126.90	0	Projectile	U.S. PROJECTILE, 5-IN, HE, MK 35
Naval Gun Fire Range	74912741	21874	749186.28	2274174.70	0	Projectile	U.S. PROJECTILE, 5-IN, PRACTICE, MK61
Naval Gun Fire Range	74912741	21875	749192.00	2274116.10	0	Projectile	U.S. PROJECTILE, 155-MM, SMOKE, WP, M105
Naval Gun Fire Range	74912741	21876	749185.69	2274151.60	0	Projectile	U.S. PROJECTILE, 5-IN, HE, MK 52
Naval Gun Fire Range	74912742	21850	749145.00	2274257.00	0	20mm Projectile	U.S. PROJECTILE, 20-MM, HE, M97
Naval Gun Fire Range	74912742	21848	749141.52	2274244.20	0	Projectile	CANADIAN PROJECTILE, 3-IN, PRACTICE, MK 33
Naval Gun Fire Range	74912742	21849	749114.28	2274280.60	0	Projectile	U.S. CARTRIDGE, 106-MM, HEAT, M344
Naval Gun Fire Range	74912742	21847	749181.96	2274297.00	2	Projectile	U.S. CARTRIDGE, 106-MM, HEAT, M344

Data query completed 9/7/04  
Sorted by GMU

UXO Summary  
Tier One and Tier Two UXO-Cleared Areas

Work Area	GMU	Barcode ID	UTMX	UTMY	Depth (Inches)	UXO Type	UXO Nomenclature
Naval Gun Fire Range	74912743	21843	749155.00	2274368.00	0	OE Component	U.S. FUZE, PROJECTILE, AD, MK 43, MK 54, MK 55, AND MK 89
Naval Gun Fire Range	74912743	21836	749104.31	2274378.50	0	Projectile	U.S. CARTRIDGE, 106-MM, HEAT, M344
Naval Gun Fire Range	74912743	21837	749109.92	2274360.60	0	Projectile	U.S. CARTRIDGE, 106-MM, HEAT, M344
Naval Gun Fire Range	74912743	21838	749164.71	2274369.50	0	Projectile	U.S. CARTRIDGE, 106-MM, HEAT, M344
Naval Gun Fire Range	74912743	21839	749143.56	2274341.00	0	Projectile	U.S. PROJECTILE, 5-IN, SMOKE-PUFF, MK 41
Naval Gun Fire Range	74912743	21840	749160.50	2274377.90	0	Projectile	U.S. PROJECTILE, 5-IN, PRACTICE, MK61
Naval Gun Fire Range	74912743	21841	749117.40	2274343.00	0	Projectile	U.S. PROJECTILE, 5-IN, PRACTICE, MK61
Naval Gun Fire Range	74912743	21842	749113.70	2274332.20	0	Projectile	U.S. CARTRIDGE, 106-MM, HEAT, M344
Naval Gun Fire Range	74912743	21844	749117.00	2274326.00	0	Rocket	U.S. WARHEAD, ROCKET, 2.75-IN, HE-FRAG, M151
Naval Gun Fire Range	74912743	21846	749137.00	2274351.00	0	Small Arms	SMALL ARMS
Naval Gun Fire Range	74912744	21815	749151.00	2274465.00	0	20mm Projectile	U.S. PROJECTILE, 20-MM, HE, M97
Naval Gun Fire Range	74912744	21807	749122.53	2274407.60	0	Projectile	U.S. PROJECTILE, 5-IN, ILLUMINATION, MK 30
Naval Gun Fire Range	74912744	21808	749188.35	2274407.70	0	Projectile	U.S. PROJECTILE, 5-IN, PRACTICE, MK61
Naval Gun Fire Range	74912744	21809	749174.82	2274410.30	0	Projectile	U.S. PROJECTILE, 5-IN, PRACTICE, MK61
Naval Gun Fire Range	74912744	21810	749171.50	2274409.10	0	Projectile	U.S. PROJECTILE, 5-IN, PRACTICE, MK61
Naval Gun Fire Range	74912744	21811	749136.27	2274484.20	0	Projectile	U.S. CARTRIDGE, 106-MM, HEAT, M344
Naval Gun Fire Range	74912744	21812	749124.59	2274486.50	0	Projectile	U.S. PROJECTILE, 5-IN, PRACTICE, MK61
Naval Gun Fire Range	74912744	21813	749179.23	2274488.80	0	Projectile	U.S. CARTRIDGE, 106-MM, HEAT, M344
Naval Gun Fire Range	74912744	21814	749136.27	2274484.20	0	Projectile	U.S. PROJECTILE, 3-IN, AA, MK 27 (HE)
Naval Gun Fire Range	74912744	21816	749103.80	2274435.70	0	Projectile	U.S. PROJECTILE, 5-IN, PRACTICE, MK61
Naval Gun Fire Range	74912745	26138	749189.00	2274509.00	0	Mortar	U.S. CARTRIDGE, 81-MM, ILLUMINATION, M301
Naval Gun Fire Range	74912745	26139	749191.00	2274506.00	0	Mortar	U.S. CARTRIDGE, 81-MM, ILLUMINATION, M301
Naval Gun Fire Range	74912745	26136	749150.00	2274511.00	0	OE Component	U.S. FUZE, PROJECTILE, PD, MK 30
Naval Gun Fire Range	74912745	26134	749149.16	2274572.40	0	Projectile	U.S. PROJECTILE, 5-IN, SMOKE, MK 30 (WP)
Naval Gun Fire Range	74912745	26135	749108.71	2274514.90	0	Projectile	U.S. PROJECTILE, 5-IN, PRACTICE, MK61
Naval Gun Fire Range	74912745	26137	749149.00	2274506.00	0	Projectile	U.S. PROJECTILE, 3-IN, APHE, MK 29
Naval Gun Fire Range	74912746	40038	749164.00	2274639.00	0	Bomb	U.S. BOMB, 25-LB, PRACTICE, MK 76
Naval Gun Fire Range	74912746	26116	749108.77	2274647.70	0	Mortar	U.S. PROJECTILE, 81-MM, HE, M374
Naval Gun Fire Range	74912746	26114	749188.00	2274663.00	0	OE Component	U.S. FUZE, ROCKET, NOSE, PD, M423 & M427
Naval Gun Fire Range	74912746	26118	749153.18	2274668.70	0	Projectile	U.S. PROJECTILE, 5-IN, HE, MK 35
Naval Gun Fire Range	74912746	26119	749136.38	2274695.60	0	Projectile	U.S. PROJECTILE, 5-IN, PRACTICE, MK61
Naval Gun Fire Range	74912746	40035	749135.42	2274681.00	0	Projectile	U.S. CARTRIDGE, 106-MM, HEAT, M344
Naval Gun Fire Range	74912746	40036	749133.00	2274678.00	0	Projectile	U.S. PROJECTILE, 3-IN, APHE, MK 29
Naval Gun Fire Range	74912746	40037	749130.00	2274694.00	0	Projectile	U.S. PROJECTILE, 3-IN, APHE, MK 29
Naval Gun Fire Range	74912746	26111	749137.00	2274622.00	0	Rocket	U.S. WARHEAD, ROCKET, 2.75-IN, FLARE, M257 & M278
Naval Gun Fire Range	74912746	26112	749158.00	2274641.00	0	Rocket	U.S. WARHEAD, ROCKET, 2.75-IN, HE-FRAG, M151
Naval Gun Fire Range	74912746	26117	749115.49	2274607.90	0	Rocket	U.S. WARHEAD, ROCKET, 2.75-IN, HE, M229
Naval Gun Fire Range	74912747	26103	749101.00	2274799.00	0	20mm Projectile	U.S. PROJECTILE, 20-MM, HE, M97
Naval Gun Fire Range	74912747	26097	749193.68	2274791.10	0	Bomb	U.S. BOMB UNIT, 500-LB, SIMULATED, BDU-45/B, QUIET BOMB
Naval Gun Fire Range	74912747	26101	749166.00	2274773.00	0	OE Component	U.S. FUZE, PROJECTILE, PD, MK 30
Naval Gun Fire Range	74912747	26092	749138.91	2274711.80	0	Projectile	U.S. PROJECTILE, 5-IN, PRACTICE, MK61
Naval Gun Fire Range	74912747	26093	749182.26	2274740.30	0	Projectile	U.S. PROJECTILE, 5-IN, PRACTICE, MK61
Naval Gun Fire Range	74912747	26094	749168.21	2274755.40	0	Projectile	U.S. PROJECTILE, 5-IN, HE, MK 35
Naval Gun Fire Range	74912747	26095	749177.16	2274758.50	0	Projectile	U.S. PROJECTILE, 5-IN, HE, MK 35
Naval Gun Fire Range	74912747	26096	749120.42	2274796.00	0	Projectile	U.S. PROJECTILE, 5-IN, HE, MK 35

Data query completed 9/7/04  
Sorted by GMU

UXO Summary  
Tier One and Tier Two UXO-Cleared Areas

Work Area	GMU	Barcode ID	UTMX	UTMY	Depth (Inches)	UXO Type	UXO Nomenclature
Naval Gun Fire Range	74912747	26098	749195.18	2274787.60	0	Projectile	U.S. PROJECTILE, 5-IN, PRACTICE, MK61
Naval Gun Fire Range	74912747	26099	749118.00	2274730.00	0	Projectile	U.S. PROJECTILE, 3-IN, AA, MK 27 (HE)
Naval Gun Fire Range	74912747	26100	749179.00	2274750.00	0	Rocket	U.S. WARHEAD, ROCKET, 2.75-IN, HE-FRAG, M151
Naval Gun Fire Range	74912748	26090	749199.00	2274853.00	0	20mm Projectile	U.S. PROJECTILE, 20-MM, HE, M97
Naval Gun Fire Range	74912748	26085	749150.17	2274894.00	0	Mortar	U.S. PROJECTILE, 81-MM, HE, M374
Naval Gun Fire Range	74912748	26081	749152.38	2274831.70	0	Projectile	U.S. PROJECTILE, 5-IN, PRACTICE, MK61
Naval Gun Fire Range	74912748	26082	749138.63	2274868.70	0	Projectile	U.S. PROJECTILE, 5-IN, HE, MK 35
Naval Gun Fire Range	74912748	26083	749135.47	2274859.30	0	Projectile	U.S. PROJECTILE, 5-IN, SMOKE-PUFF, MK 52
Naval Gun Fire Range	74912748	26084	749167.24	2274831.50	0	Projectile	U.S. PROJECTILE, 5-IN, HE, MK 35
Naval Gun Fire Range	74912748	26086	749190.76	2274843.50	0	Projectile	U.S. PROJECTILE, 5-IN, HE, MK 35
Naval Gun Fire Range	74912748	26087	749191.76	2274855.90	0	Projectile	U.S. CARTRIDGE, 106-MM, HEAT, M344
Naval Gun Fire Range	74912748	26088	749190.71	2274862.40	0	Projectile	U.S. PROJECTILE, 5-IN, HE, MK 35
Naval Gun Fire Range	74912748	26089	749176.00	2274836.00	0	Projectile	U.S. PROJECTILE, 3-IN, APHE, MK 29
Naval Gun Fire Range	74912749	26072	749101.00	2274999.00	0	20mm Projectile	U.S. PROJECTILE, 20-MM, HE, M97
Naval Gun Fire Range	74912749	26068	749103.17	2274914.80	0	OE Component	U.S. FUZE, PROJECTILE, PD, M557 & M572
Naval Gun Fire Range	74912749	26069	749148.00	2274918.00	0	OE Component	U.S. FUZE, PROJECTILE, PD, MK 30
Naval Gun Fire Range	74912749	26070	749158.00	2274973.00	0	OE Component	U.S. FUZE, PROJECTILE, PD, MK 30
Naval Gun Fire Range	74912749	26071	749128.00	2274996.00	0	OE Component	U.S. FUZE, ROCKET, BD, MK 191
Naval Gun Fire Range	74912749	26074	749101.00	2274999.00	0	OE Component	U.S. FUZE, PROJECTILE, AD, MK 43, MK 54, MK 55, AND MK 89
Naval Gun Fire Range	74912749	26065	749138.49	2274911.80	0	Projectile	U.S. PROJECTILE, 5-IN, ILLUMINATION, MK 30
Naval Gun Fire Range	74912749	26066	749173.49	2274919.70	0	Projectile	U.S. PROJECTILE, 5-IN, PRACTICE, MK61
Naval Gun Fire Range	74912749	26067	749108.43	2274987.70	0	Projectile	U.S. PROJECTILE, 5-IN, PRACTICE, MK61
Naval Gun Fire Range	74912749	26073	749101.00	2274999.00	0	Small Arms	SMALL ARMS
Naval Gun Fire Range	74912750	13263	749199.43	2275015.60	0	20mm Projectile	U.S. PROJECTILE, 20-MM, HE, M97
Naval Gun Fire Range	74912750	14532	749104.48	2275094.10	0	20mm Projectile	U.S. PROJECTILE, 20-MM, HE, M97
Naval Gun Fire Range	74912750	13264	749116.37	2275002.70	0	Mortar	U.S. PROJECTILE, 60-MM, HE, M720 & M888
Naval Gun Fire Range	74912750	14528	749103.51	2275094.40	0	OE Component	U.S. FUZE, PROJECTILE, AD, MK 43, MK 54, MK 55, AND MK 89
Naval Gun Fire Range	74912750	14529	749103.48	2275093.60	0	OE Component	U.S. FUZE, PROJECTILE, AD, MK 43, MK 54, MK 55, AND MK 89
Naval Gun Fire Range	74912750	14530	749103.25	2275094.50	0	OE Component	U.S. FUZE, PROJECTILE, AD, MK 43, MK 54, MK 55, AND MK 89
Naval Gun Fire Range	74912750	14531	749104.00	2275093.90	0	Projectile	U.S. PROJECTILE, 5-IN, PRACTICE, MK61
Naval Gun Fire Range	74912750	14537	749197.30	2275071.50	0	Projectile	U.S. PROJECTILE, 5-IN, SMOKE, MK 30 (WP)
Naval Gun Fire Range	74912750	13262	749199.33	2275016.50	0	Rocket	U.S. WARHEAD, ROCKET, 2.75-IN, FRAG, MK 1
Naval Gun Fire Range	74912750	14535	749135.42	2275009.50	0	Rocket	U.S. WARHEAD, ROCKET, 2.75-IN, FRAG, MK 1
Naval Gun Fire Range	74912750	14533	749104.05	2275092.90	0	Small Arms	SMALL ARMS
Naval Gun Fire Range	74912751	14477	749101.36	2275102.70	0	20mm Projectile	U.S. PROJECTILE, 20-MM, HE, M97
Naval Gun Fire Range	74912751	14480	749134.49	2275103.20	0	OE Component	U.S. FUZE, PROJECTILE, BD, M66
Naval Gun Fire Range	74912751	14479	749102.16	2275100.70	0	Projectile	U.S. PROJECTILE, 3-IN, APHE, MK 29
Naval Gun Fire Range	74912751	14481	749148.45	2275112.70	0	Projectile	U.S. PROJECTILE, 5-IN, PRACTICE, MK61
Naval Gun Fire Range	74912751	14482	749182.19	2275142.80	0	Projectile	U.S. PROJECTILE, 5-IN, PRACTICE, MK61
Naval Gun Fire Range	74912751	14483	749156.26	2275161.90	0	Projectile	U.S. PROJECTILE, 5-IN, PRACTICE, MK61
Naval Gun Fire Range	74912751	14484	749161.70	2275186.80	0	Projectile	U.S. PROJECTILE, 155-MM, HOWITZER, HE, M107
Naval Gun Fire Range	74912751	14486	749106.14	2275142.40	0	Projectile	U.S. PROJECTILE, 5-IN, PRACTICE, MK61
Naval Gun Fire Range	74912751	14485	749113.82	2275191.70	12	Projectile	U.S. PROJECTILE, 5-IN, HE, MK 35
Naval Gun Fire Range	74912751	14478	749101.74	2275102.30	0	Small Arms	SMALL ARMS

Data query completed 9/7/04  
Sorted by GMU

UXO Summary  
Tier One and Tier Two UXO-Cleared Areas

Work Area	GMU	Barcode ID	UTMX	UTMY	Depth (Inches)	UXO Type	UXO Nomenclature
Naval Gun Fire Range	74912752	14557	749102.45	2275200.90	0	20mm Projectile	U.S. PROJECTILE, 20-MM, HE, M97
Naval Gun Fire Range	74912752	14555	749101.97	2275201.30	0	OE Component	U.S. FUZE, PROJECTILE, PD, MK 30
Naval Gun Fire Range	74912752	14556	749102.72	2275201.40	0	OE Component	U.S. FUZE, PROJECTILE OR ROCKET, AD, MK 44 & MK 52
Naval Gun Fire Range	74912752	14560	749180.19	2275271.80	0	OE Component	U.S. FUZE, ROCKET, NOSE, PD, M423 & M427
Naval Gun Fire Range	74912752	14561	749169.89	2275290.70	0	OE Component	U.S. FUZE, ROCKET, NOSE, PD, M423 & M427
Naval Gun Fire Range	74912752	14554	749101.49	2275201.20	0	Projectile	U.S. PROJECTILE, 5-IN, PRACTICE, MK61
Naval Gun Fire Range	74912752	14559	749189.55	2275212.60	0	Projectile	U.S. PROJECTILE, 5-IN, HE, MK 35
Naval Gun Fire Range	74912752	14562	749123.16	2275241.50	0	Projectile	U.S. PROJECTILE, 5-IN, HE, MK 35
Naval Gun Fire Range	74912753	9675	749102.78	2275301.60	0	20mm Projectile	PROJECTILE, 20-MM (UNKNOWN MK)
Naval Gun Fire Range	74912753	9680	749196.57	2275328.40	0	OE Component	U.S. FUZE, ROCKET, NOSE, PD, M423 & M427
Naval Gun Fire Range	74912753	9684	749198.03	2275397.30	0	OE Component	U.S. FUZE, PROJECTILE, AD, MK 43, MK 54, MK 55, AND MK 89
Naval Gun Fire Range	74912753	9677	749103.02	2275301.80	0	Projectile	U.S. PROJECTILE, 3-IN, AA, MK 27 (HE)
Naval Gun Fire Range	74912753	9678	749103.37	2275301.40	0	Projectile	U.S. PROJECTILE, 3-IN, APHE, MK 29
Naval Gun Fire Range	74912753	9681	749168.30	2275375.60	0	Projectile	U.S. PROJECTILE, 5-IN, PRACTICE, MK61
Naval Gun Fire Range	74912753	9682	749165.25	2275375.00	0	Projectile	U.S. PROJECTILE, 5-IN, PRACTICE, MK61
Naval Gun Fire Range	74912753	9685	749198.98	2275397.50	0	Projectile	U.S. PROJECTILE, 5-IN, SMOKE-PUFF, MK 41
Naval Gun Fire Range	74912753	17312	749184.37	2275322.20	2	Projectile	U.S. PROJECTILE, 5-IN, HE, MK 61
Naval Gun Fire Range	74912753	9686	749198.82	2275397.20	0	Rocket	U.S. WARHEAD, ROCKET, 2.75-IN, FRAG, MK 1
Naval Gun Fire Range	74912753	13285	749199.43	2275300.20	0	Rocket	U.S. WARHEAD, ROCKET, 2.75-IN, FLARE, M257 & M278
Naval Gun Fire Range	74912753	9676	749102.98	2275301.60	0	Small Arms	SMALL ARMS
Naval Gun Fire Range	74912754	14566	749102.67	2275496.30	0	20mm Projectile	U.S. PROJECTILE, 20-MM, HE, M97
Naval Gun Fire Range	74912754	14571	749198.33	2275401.70	0	20mm Projectile	PROJECTILE, 20-MM (UNKNOWN MK)
Naval Gun Fire Range	74912754	14569	749103.20	2275495.80	0	Projectile	U.S. PROJECTILE, 5-IN, HE, MK 35
Naval Gun Fire Range	74912754	14570	749113.87	2275450.00	0	Projectile	U.S. PROJECTILE, 5-IN, HE, MK 35
Naval Gun Fire Range	74912754	16801	749114.09	2275408.60	0	Projectile	U.S. CARTRIDGE, 105-MM, SMOKE, WP, M60
Naval Gun Fire Range	74912754	16802	749125.00	2275437.00	0	Projectile	U.S. PROJECTILE, 5-IN, PRACTICE, MK61
Naval Gun Fire Range	74912754	14568	749102.69	2275496.10	0	Pyrotechnics	PYROTECHNIC
Naval Gun Fire Range	74912754	14572	749198.78	2275402.70	0	Rocket	U.S. WARHEAD, ROCKET, 2.75-IN, FRAG, MK 1
Naval Gun Fire Range	74912754	14567	749103.11	2275495.50	0	Small Arms	SMALL ARMS
Naval Gun Fire Range	74912754	20445	749199.00	2275401.00	0	Small Arms	SMALL ARMS
Naval Gun Fire Range	74912755	16320	749197.55	2275599.50	0	20mm Projectile	U.S. PROJECTILE, 20-MM, HE, M97
Naval Gun Fire Range	74912755	16342	749116.84	2275527.10	0	Mortar	U.S. CARTRIDGE, 81-MM, SMOKE, WP, M375
Naval Gun Fire Range	74912755	16334	749198.56	2275599.80	0	OE Component	BURSTER TUBE
Naval Gun Fire Range	74912755	16335	749198.85	2275599.70	0	OE Component	BURSTER TUBE
Naval Gun Fire Range	74912755	16336	749199.11	2275599.60	0	OE Component	BURSTER TUBE
Naval Gun Fire Range	74912755	16338	749183.11	2275554.60	0	OE Component	U.S. FUZE, ROCKET, NOSE, PD, M423 & M427
Naval Gun Fire Range	74912755	16339	749174.74	2275563.10	0	OE Component	U.S. FUZE, PROJECTILE, PD, MK 30
Naval Gun Fire Range	74912755	16341	749163.21	2275531.70	0	OE Component	U.S. FUZE, PROJECTILE, PD, MK 30
Naval Gun Fire Range	74912755	16337	749186.85	2275553.40	0	Projectile	U.S. CARTRIDGE, 40-MM, HE, M383, M384, & M677
Naval Gun Fire Range	74912755	16340	749159.49	2275529.70	0	Projectile	CANADIAN PROJECTILE, 3-IN, HE, MK 33
Naval Gun Fire Range	74912755	16321	749197.74	2275599.50	0	Raw Explosives	RAW EXPLOSIVES
Naval Gun Fire Range	74912756	14978	749198.67	2275601.00	0	20mm Projectile	U.S. PROJECTILE, 20-MM, HE, M97
Naval Gun Fire Range	74912756	14971	749132.83	2275677.00	0	OE Component	U.S. FUZE, PROJECTILE, AD, MK 43, MK 54, MK 55, AND MK 89
Naval Gun Fire Range	74912756	14973	749175.42	2275670.10	0	Projectile	U.S. PROJECTILE, 5-IN, HE, MK 35

Data query completed 9/7/04  
Sorted by GMU

UXO Summary  
Tier One and Tier Two UXO-Cleared Areas

Work Area	GMU	Barcode ID	UTMX	UTMY	Depth (Inches)	UXO Type	UXO Nomenclature
Naval Gun Fire Range	74912756	14974	749177.19	2275687.00	0	Projectile	U.S. PROJECTILE, 5-IN, SMOKE-PUFF, MK 52
Naval Gun Fire Range	74912756	14976	749197.46	2275674.80	0	Projectile	U.S. PROJECTILE, 5-IN, HE, MK 61
Naval Gun Fire Range	74912756	14977	749197.60	2275672.40	0	Projectile	CANADIAN PROJECTILE, 3-IN, HE, MK 33
Naval Gun Fire Range	74912756	14970	749190.39	2275604.10	2	Projectile	U.S. PROJECTILE, 5-IN, SMOKE-PUFF, MK 41
Naval Gun Fire Range	74912756	14980	749198.98	2275601.80	0	Raw Explosives	RAW EXPLOSIVES
Naval Gun Fire Range	74912756	14969	749192.97	2275601.00	6	Rocket	U.S. WARHEAD, ROCKET, 2.75-IN, SMOKE, WP, M156
Naval Gun Fire Range	74912756	14979	749198.89	2275601.30	0	Small Arms	SMALL ARMS
Naval Gun Fire Range	74912757	14944	749195.84	2275707.40	0	20mm Projectile	U.S. PROJECTILE, 20-MM, HE, M97
Naval Gun Fire Range	74912757	14934	749138.28	2275738.80	0	OE Component	U.S. FUZE, PROJECTILE, PD, MK 30
Naval Gun Fire Range	74912757	14941	749195.90	2275707.50	0	OE Component	U.S. FUZE, PROJECTILE, AD, MK 43, MK 54, MK 55, AND MK 89
Naval Gun Fire Range	74912757	14930	749105.20	2275737.90	0	Projectile	U.S. PROJECTILE, 5-IN, PRACTICE, MK61
Naval Gun Fire Range	74912757	14931	749126.95	2275729.90	0	Projectile	U.S. PROJECTILE, 5-IN, PRACTICE, MK61
Naval Gun Fire Range	74912757	14932	749130.56	2275724.50	0	Projectile	U.S. PROJECTILE, 5-IN, SMOKE, MK 30 (WP)
Naval Gun Fire Range	74912757	14933	749138.91	2275734.00	0	Projectile	U.S. PROJECTILE, 5-IN, PRACTICE, MK61
Naval Gun Fire Range	74912757	14935	749137.64	2275741.40	0	Projectile	U.S. PROJECTILE, 5-IN, PRACTICE, MK61
Naval Gun Fire Range	74912757	14936	749175.64	2275745.50	0	Projectile	U.S. PROJECTILE, 5-IN, HE, MK 41
Naval Gun Fire Range	74912757	14937	749182.77	2275738.50	0	Projectile	CANADIAN PROJECTILE, 3-IN, HE, MK 33
Naval Gun Fire Range	74912757	14938	749179.65	2275753.30	0	Projectile	U.S. PROJECTILE, 5-IN, SMOKE-PUFF, MK 52
Naval Gun Fire Range	74912757	14939	749183.06	2275812.10	0	Projectile	U.S. PROJECTILE, 5-IN, SMOKE-PUFF, MK 52
Naval Gun Fire Range	74912757	14940	749183.07	2275812.00	0	Rocket	U.S. WARHEAD, ROCKET, 2.75-IN, HE-FRAG, M151
Naval Gun Fire Range	74912757	14942	749196.15	2275707.30	0	Rocket	U.S. WARHEAD, ROCKET, 2.75-IN, HE-FRAG, M151
Naval Gun Fire Range	74912757	14943	749196.07	2275707.10	0	Rocket	U.S. WARHEAD, ROCKET, 2.75-IN, HE-FRAG, M151
Naval Gun Fire Range	74912758	13498	749200.85	2275908.30	0	Projectile	U.S. PROJECTILE, 5-IN, HE, MK 35
Naval Gun Fire Range	74912758	16064	749159.56	2275892.80	0	Projectile	U.S. PROJECTILE, 5-IN, PRACTICE, MK61
Naval Gun Fire Range	74912759	16060	749200.27	2275899.60	0	Projectile	U.S. PROJECTILE, 3-IN, APHE, MK 29
Naval Gun Fire Range	74912760	25301	749168.40	2276026.40	0	OE Component	U.S. FUZE, ROCKET, NOSE, PD, M423 & M427
Naval Gun Fire Range	74912760	25302	749142.00	2276026.00	0	Rocket	U.S. WARHEAD, ROCKET, 2.75-IN, SMOKE, WP, M156
Naval Gun Fire Range	74912761	25304	749149.00	2276152.00	0	Projectile	U.S. PROJECTILE, 5-IN, PRACTICE, MK61
Naval Gun Fire Range	74912761	25303	749118.40	2276147.40	0	Rocket	U.S. WARHEAD, ROCKET, 2.75-IN, HE-FRAG, M151
Naval Gun Fire Range	74912762	25317	749106.31	2276216.00	0	Projectile	U.S. PROJECTILE, 5-IN, PRACTICE, MK61
Naval Gun Fire Range	74912762	25318	749151.26	2276294.50	0	Projectile	U.S. CARTRIDGE, 106-MM, HEAT, M344
Naval Gun Fire Range	74912762	25319	749137.33	2276263.00	0	Projectile	U.S. PROJECTILE, 5-IN, PRACTICE, MK61
Naval Gun Fire Range	74912762	25320	749118.28	2276264.40	0	Projectile	U.S. PROJECTILE, 5-IN, PRACTICE, MK61
Naval Gun Fire Range	74912762	25321	749166.00	2276271.00	0	Projectile	U.S. PROJECTILE, 5-IN/54, HE, MK 64
Naval Gun Fire Range	74912762	25322	749168.00	2276231.00	0	Projectile	U.S. PROJECTILE, 3-IN, AA, MK 27 (HE)
Naval Gun Fire Range	74912763	25996	749153.40	2276338.40	0	OE Component	U.S. FUZE, PROJECTILE, PD, MK 30
Naval Gun Fire Range	74912764	25998	749177.40	2276493.40	0	OE Component	U.S. FUZE, PROJECTILE, BD, MK 19, MK 20, MK 21, MK 28, MK 48, & MK 64
Naval Gun Fire Range	74912764	25999	749118.40	2276470.40	0	Projectile	U.S. PROJECTILE, 5-IN, HE, MK 61
Naval Gun Fire Range	74912765	25556	749122.05	2276523.00	0	Projectile	U.S. PROJECTILE, 5-IN, HE, MK 35
Naval Gun Fire Range	74912766	25555	749101.08	2276600.50	0	Rocket	U.S. ROCKET, 5.0-IN, BOMBARDMENT, MK 50 (BOMBROC) with WARHEAD, MK 10
Kuheaia	74912778	13667	749101.00	2277801.00	0	20mm Projectile	U.S. PROJECTILE, 20-MM, HE, M97
Kuheaia	74912778	13668	749101.00	2277801.00	0	OE Component	U.S. FUZE, PROJECTILE, AD, MK 43, MK 54, MK 55, AND MK 89

Data query completed 9/7/04  
Sorted by GMU

UXO Summary  
Tier One and Tier Two UXO-Cleared Areas

Work Area	GMU	Barcode ID	UTMX	UTMY	Depth (Inches)	UXO Type	UXO Nomenclature
Kuheia	74912778	13669	749101.00	2277801.00	0	OE Component	U.S. FUZE, PROJECTILE, BD, MK 19, MK 20, MK 21, MK 28, MK 48, & MK 64
Kuheia	74912782	17497	749101.32	2278201.40	0	20mm Projectile	U.S. PROJECTILE, 20-MM, HE, M97
Kuheia	74912782	17498	749150.25	2278232.40	0	Bomb	U.S. BOMB, 25-LB, PRACTICE, MK 76
Kuheia	74912783	17499	749101.25	2278300.90	0	20mm Projectile	U.S. PROJECTILE, 20-MM, HE, M97
Kuheia	74912783	17500	749185.32	2278315.80	0	Projectile	U.S. PROJECTILE, 3-IN, AA, MK 27 (HE)
Kamohio	74922707	39901	749251.00	2270744.00	0	Pyrotechnics	PYROTECHNIC
Kamohio	74922707	39902	749251.00	2270780.00	0	Pyrotechnics	U.S. FLARE, AIRCRAFT, PARACHUTE, MK 24
Kamohio	74922712	37631	749269.00	2271241.00	0	Bomb	U.S. BOMB, 25-LB, PRACTICE, MK 76
Kamohio	74922712	37675	749245.00	2271222.00	0	OE Component	U.S. BOMB, SIGNAL CARTRIDGE, CXU-3/B, MK 4 & MK 5
Kamohio	74922712	37630	749257.00	2271285.00	0	Pyrotechnics	U.S. FLARE, AIRCRAFT, PARACHUTE, MK 24
Kamohio	74922712	37632	749217.00	2271212.00	0	Pyrotechnics	PYROTECHNIC
Kamohio	74922713	37629	749256.00	2271380.00	0	OE Component	U.S. FUZE, ROCKET, NOSE, PD, M423 & M427
Kamohio	74922714	37610	749242.00	2271465.00	0	20mm Projectile	U.S. PROJECTILE, 20-MM, HE, M97
Kamohio	74922715	37628	749212.00	2271555.00	0	OE Component	SUPPLEMENTAL CHARGE
Kamohio	74922715	37627	749221.78	2271594.70	0	Projectile	U.S. PROJECTILE, 5-IN, ILLUMINATION OR WHITE PHOSPHOROUS, MK 50
Kamohio	74922716	37625	749201.00	2271601.00	0	20mm Projectile	U.S. PROJECTILE, 20-MM, HE, M97
Kamohio	74922716	37624	749230.00	2271668.00	0	Bomb	U.S. BOMB, 25-LB, PRACTICE, MK 76
Kamohio	74922716	37622	749235.81	2271637.20	0	OE Component	U.S. FUZE, PROJECTILE, MT, M67
Kamohio	74922716	37623	749239.00	2271624.00	0	Rocket	U.S. WARHEAD, ROCKET, 2.75-IN, HE, M229
Kamohio	74922716	37626	749201.00	2271601.00	0	Small Arms	SMALL ARMS
Kamohio	74922717	30781	749203.14	2271795.20	0	Bomb	U.S. BOMB, 250-LB, GP, AN-M57
Kamohio	74922717	30782	749227.27	2271789.30	0	OE Component	U.S. BOMB, SIGNAL CARTRIDGE, CXU-3/B, MK 4 & MK 5
Kamohio	74922718	30760	749252.00	2271806.00	0	OE Component	U.S. BOMB, IGNITER, MK 273
Kamohio	74922718	30761	749216.00	2271860.00	0	Projectile	U.S. PROJECTILE, 5-IN, HE, MK 61
Kamohio	74922718	30763	749211.00	2271879.00	0	Projectile	U.S. CARTRIDGE, 40-MM, HE, M383, M384, & M677
Kamohio	74922718	30762	749267.00	2271855.00	0	Rocket	U.S. WARHEAD, ROCKET, 2.75-IN, HE-FRAG, M151
Kamohio	74922719	37409	749201.00	2271901.00	0	20mm Projectile	U.S. PROJECTILE, 20-MM, HE, M97
Kamohio	74922719	37408	749295.37	2271981.60	0	Bomb	U.S. BOMB, 500-LB, PRACTICE, MK 124
Kamohio	74922719	37410	749201.00	2271901.00	0	Small Arms	SMALL ARMS
Naval Gun Fire Range	74922720	17686	749299.00	2272099.00	0	20mm Projectile	U.S. PROJECTILE, 20-MM, HE, M97
Naval Gun Fire Range	74922720	17684	749296.00	2272041.00	0	Bomb	U.S. BOMB, 25-LB, PRACTICE, MK 76
Naval Gun Fire Range	74922720	17685	749299.00	2272099.00	0	Raw Explosives	RAW EXPLOSIVES
Naval Gun Fire Range	74922721	17680	749200.02	2272199.00	0	20mm Projectile	U.S. PROJECTILE, 20-MM, HE, M97
Naval Gun Fire Range	74922721	20446	749299.00	2272101.00	0	20mm Projectile	U.S. PROJECTILE, 20-MM, HE, M97
Naval Gun Fire Range	74922721	17673	749216.99	2272143.40	0	OE Component	U.S. FUZE, PROJECTILE, BD, MK 19, MK 20, MK 21, MK 28, MK 48, & MK 64
Naval Gun Fire Range	74922721	17677	749200.02	2272199.00	0	OE Component	BOOSTER
Naval Gun Fire Range	74922721	17679	749200.02	2272199.00	0	Propellant	PROPELLANT
Naval Gun Fire Range	74922721	17674	749230.00	2272169.00	0	Pyrotechnics	U.S. FLARE, AIRCRAFT, PARACHUTE, MK 24
Naval Gun Fire Range	74922721	17683	749287.00	2272131.00	0	Pyrotechnics	PYROTECHNIC
Naval Gun Fire Range	74922721	17676	749200.02	2272199.00	0	Raw Explosives	RAW EXPLOSIVES
Naval Gun Fire Range	74922721	17681	749215.09	2272144.80	0	Rocket	U.S. WARHEAD, ROCKET, 5.0-IN, HE, MK 6
Naval Gun Fire Range	74922721	17682	749216.83	2272143.30	0	Rocket	U.S. WARHEAD, ROCKET, 2.75-IN, SMOKE, WP, M156

Data query completed 9/7/04  
Sorted by GMU

UXO Summary  
Tier One and Tier Two UXO-Cleared Areas

Work Area	GMU	Barcode ID	UTMX	UTMY	Depth (Inches)	UXO Type	UXO Nomenclature
Naval Gun Fire Range	74922721	17675	749200.02	2272199.00	0	Small Arms	SMALL ARMS
Naval Gun Fire Range	74922722	19044	749201.00	2272299.00	0	20mm Projectile	U.S. PROJECTILE, 20-MM, HE, M97
Naval Gun Fire Range	74922722	19045	749202.81	2272259.30	0	Mortar	U.S. PROJECTILE, 81-MM, HE, M374
Naval Gun Fire Range	74922722	19043	749201.00	2272299.00	0	Raw Explosives	RAW EXPLOSIVES
Naval Gun Fire Range	74922722	7675	749260.53	2272201.10	0	Rocket	U.S. ROCKET, 3.5-IN, HEAT M28 AND M29
Naval Gun Fire Range	74922722	19042	749201.00	2272299.00	0	Small Arms	SMALL ARMS
Puu Moiwi	74922722	7671	749300.83	2272298.90	0	20mm Projectile	PROJECTILE, 20-MM (UNKNOWN MK)
Puu Moiwi	74922722	19046	749297.62	2272266.70	0	Bomb	U.S. BOMB, 250-LB, GPLD, MK 81
Puu Moiwi	74922722	14226	749275.36	2272265.60	36	Bomb	U.S. BOMB UNIT, 500-LB, SIMULATED, BDU-45/B, QUIET BOMB
Puu Moiwi	74922722	7672	749299.67	2272298.90	0	Propellant	PROPELLANT
Puu Moiwi	74922722	7674	749299.34	2272299.50	0	Raw Explosives	RAW EXPLOSIVES
Puu Moiwi	74922722	19047	749268.34	2272295.00	0	Rocket	U.S. ROCKET, 3.5-IN, HEAT M28 AND M29
K-1 Road	74922723	8116	749200.92	2272300.20	0	20mm Projectile	U.S. PROJECTILE, 20-MM, HE, M97
K-1 Road	74922723	14809	749200.02	2272300.00	0	20mm Projectile	PROJECTILE, 20-MM (UNKNOWN MK)
K-1 Road	74922723	14814	749200.02	2272300.00	16	Pyrotechnics	CUP, WP, 2.75-IN ROCKET
K-1 Road	74922723	8117	749200.53	2272300.20	0	Raw Explosives	RAW EXPLOSIVES
Naval Gun Fire Range	74922723	7819	749200.97	2272299.90	0	20mm Projectile	U.S. PROJECTILE, 20-MM, HE, M97
Naval Gun Fire Range	74922723	14124	749200.14	2272299.70	0	20mm Projectile	PROJECTILE, 20-MM (UNKNOWN MK)
Puu Moiwi	74922724	19038	749201.00	2272401.00	0	20mm Projectile	U.S. PROJECTILE, 20-MM, HE, M97
Puu Moiwi	74922724	19040	749297.19	2272474.80	0	Mortar	U.S. PROJECTILE, 81-MM, HE, M374
Puu Moiwi	74922724	19034	749291.65	2272428.10	0	OE Component	U.S. FUZE, PROJECTILE, PD, MK 30
Puu Moiwi	74922724	19039	749201.00	2272401.00	0	Projectile	U.S. CARTRIDGE, 30-MM, HEI, PGU-13/B
Puu Moiwi	74922724	19035	749201.00	2272401.00	0	Raw Explosives	RAW EXPLOSIVES
Puu Moiwi	74922724	19036	749201.00	2272401.00	0	Small Arms	SMALL ARMS
Puu Moiwi	74922725	15339	749278.45	2272513.70	0	20mm Projectile	U.S. PROJECTILE, 20-MM, HE, M97
Puu Moiwi	74922725	17385	749297.36	2272501.40	0	20mm Projectile	U.S. PROJECTILE, 20-MM, HE, M97
Puu Moiwi	74922725	17455	749298.98	2272501.30	0	20mm Projectile	U.S. PROJECTILE, 20-MM, HE, M97
Puu Moiwi	74922725	15341	749289.87	2272520.60	0	Projectile	U.S. PROJECTILE, 105-MM, HOWITZER, SMOKE, M84 (ILLUM)
Puu Moiwi	74922725	15342	749255.31	2272535.70	0	Projectile	U.S. PROJECTILE, 5-IN, SMOKE-PUFF, MK 52
Puu Moiwi	74922725	15343	749260.25	2272568.20	0	Projectile	U.S. CARTRIDGE, 40-MM, HE, M383, M384, & M677
Puu Moiwi	74922725	15344	749287.23	2272557.10	0	Projectile	U.S. PROJECTILE, 5-IN, ILLUMINATION OR WHITE PHOSPHOROUS, MK 48
Puu Moiwi	74922725	15340	749276.72	2272514.20	0	Pyrotechnics	SIGNAL, DRIFT, AN-MK4, AN-MK5, AND AN-MK6
Puu Moiwi	74922725	15345	749286.89	2272557.90	0	Pyrotechnics	SIGNAL, DRIFT, AN-MK4, AN-MK5, AND AN-MK6
Puu Moiwi	74922725	15346	749218.87	2272517.50	0	Rocket	U.S. WARHEAD, ROCKET, 2.75-IN, HE, M229
Puu Moiwi	74922726	23773	749211.00	2272681.00	0	20mm Projectile	U.S. PROJECTILE, 20-MM, HE, M97
Puu Moiwi	74922726	23766	749208.17	2272610.60	0	Bomb	U.S. BOMB, 500-LB, GPLD, MK 82 & BLU-111A/B
Puu Moiwi	74922726	23769	749283.87	2272604.10	0	Bomb	U.S. BOMB, 250-LB, GPLD, MK 81
Puu Moiwi	74922726	23770	749294.00	2272602.00	0	Bomb	U.S. BOMB, 25-LB, PRACTICE, MK 76
Puu Moiwi	74922726	23767	749235.86	2272621.60	0	Projectile	U.S. CARTRIDGE, 40-MM, HE, M383, M384, & M677
Puu Moiwi	74922726	23768	749221.49	2272623.70	0	Projectile	U.S. CARTRIDGE, 40-MM, HE, M383, M384, & M677
Puu Moiwi	74922726	23771	749259.00	2272645.00	0	Rocket	U.S. WARHEAD, ROCKET, 2.75-IN, HE-FRAG, M151
Puu Moiwi	74922726	23772	749242.00	2272633.00	0	Rocket	U.S. WARHEAD, ROCKET, 2.75-IN, HE-FRAG, M151
Puu Moiwi	74922726	23775	749212.00	2272684.00	0	Small Arms	SMALL ARMS
Puu Moiwi	74922727	23752	749201.00	2272798.00	0	20mm Projectile	U.S. PROJECTILE, 20-MM, HE, M97
Puu Moiwi	74922727	23744	749257.00	2272715.00	0	Bomb	U.S. BOMB, 25-LB, PRACTICE, MK 76

Data query completed 9/7/04  
Sorted by GMU

UXO Summary  
Tier One and Tier Two UXO-Cleared Areas

Work Area	GMU	Barcode ID	UTMX	UTMY	Depth (Inches)	UXO Type	UXO Nomenclature
Puu Moiwi	74922727	23745	749252.00	2272721.00	0	Bomb	U.S. BOMB, 25-LB, PRACTICE, MK 76
Puu Moiwi	74922727	23746	749271.00	2272743.00	0	Bomb	U.S. BOMB, 25-LB, PRACTICE, MK 76
Puu Moiwi	74922727	23747	749280.00	2272749.00	0	Bomb	U.S. BOMB, 25-LB, PRACTICE, MK 76
Puu Moiwi	74922727	23749	749277.00	2272729.00	0	Bomb	U.S. BOMB, 3-LB, PRACTICE, MK 3, MK 4, MK 5, AN- MK 23. & MK 43
Puu Moiwi	74922727	23750	749275.00	2272731.00	0	Bomb	U.S. BOMB, 3-LB, PRACTICE, MK 3, MK 4, MK 5, AN- MK 23. & MK 43
Puu Moiwi	74922727	23738	749238.39	2272778.50	0	Grenade	U.S. GRENADE, SMOKE, (WP), M15
Puu Moiwi	74922727	23739	749246.15	2272788.70	0	Projectile	U.S. CARTRIDGE, 40-MM, HE, M383, M384, & M677
Puu Moiwi	74922727	23740	749290.47	2272755.90	0	Projectile	U.S. PROJECTILE, 5-IN, SMOKE-PUFF, MK 52
Puu Moiwi	74922727	23741	749291.08	2272754.20	0	Projectile	U.S. PROJECTILE, 5-IN, SMOKE-PUFF, MK 52
Puu Moiwi	74922727	23742	749290.07	2272760.70	0	Projectile	U.S. PROJECTILE, 5-IN, PRACTICE, MK61
Puu Moiwi	74922727	23743	749292.91	2272765.50	0	Projectile	U.S. PROJECTILE, 5-IN, SMOKE-PUFF, MK 52
Puu Moiwi	74922727	23753	749201.00	2272798.00	0	Raw Explosives	RAW EXPLOSIVES
Puu Moiwi	74922727	23748	749260.00	2272729.00	0	Rocket	U.S. WARHEAD, ROCKET, 2.75-IN, FRAG, MK 1
Puu Moiwi	74922728	23737	749201.00	2272801.00	0	20mm Projectile	U.S. PROJECTILE, 20-MM, HE, M97
Puu Moiwi	74922731	35430	749277.25	2273112.50	0	OE Component	U.S. BOMB, IGNITER, MK 273
Puu Moiwi	74922731	35432	749265.00	2273168.00	0	Projectile	U.S. PROJECTILE, 5-IN, PRACTICE, MK61
Puu Moiwi	74922733	22332	749201.00	2273301.00	0	20mm Projectile	U.S. PROJECTILE, 20-MM, HE, M97
Puu Moiwi	74922733	22343	749219.45	2273381.50	0	Projectile	U.S. PROJECTILE, 155-MM, SMOKE, WP, M105
Puu Moiwi	74922733	22333	749254.00	2273309.00	0	Rocket	U.S. WARHEAD, ROCKET, 2.75-IN, FRAG, MK 1
Puu Moiwi	74922734	32834	749299.00	2273401.00	0	20mm Projectile	U.S. PROJECTILE, 20-MM, HE, M97
Puu Moiwi	74922735	27536	749201.00	2273599.00	0	20mm Projectile	U.S. PROJECTILE, 20-MM, HE, M97
Puu Moiwi	74922735	27534	749235.78	2273516.30	0	Mortar	U.S. PROJECTILE, 81-MM, HE, M374
Puu Moiwi	74922735	27533	749205.38	2273589.20	0	Projectile	U.S. CARTRIDGE, 40-MM, HE, M383, M384, & M677
Puu Moiwi	74922735	27535	749228.06	2273561.30	0	Projectile	U.S. PROJECTILE, 105-MM, HE, M1
Puu Moiwi	74922736	27525	749201.00	2273601.00	0	20mm Projectile	U.S. PROJECTILE, 20-MM, HE, M97
Puu Moiwi	74922736	27522	749285.31	2273669.80	0	Projectile	U.S. PROJECTILE, 5-IN, HE, MK 61
Puu Moiwi	74922736	27523	749237.81	2273675.20	0	Projectile	U.S. CARTRIDGE, 106-MM, HEAT, M344
Puu Moiwi	74922736	27526	749201.00	2273601.00	0	Raw Explosives	RAW EXPLOSIVES
Puu Moiwi	74922737	27521	749235.69	2273735.20	0	OE Component	U.S. FUZE, PROJECTILE, AD, MK 43, MK 54, MK 55, AND MK 89
Puu Moiwi	74922738	27519	749299.00	2273801.00	0	20mm Projectile	U.S. PROJECTILE, 20-MM, HE, M97
Puu Moiwi	74922738	27514	749294.91	2273848.10	0	Bomb	U.S. BOMB, 250-LB, GPLD, MK 81
Puu Moiwi	74922738	27517	749268.33	2273871.20	0	Bomb	U.S. BOMB, 25-LB, PRACTICE, MK 76
Puu Moiwi	74922738	27512	749289.25	2273835.40	0	Projectile	U.S. PROJECTILE, 5-IN, HE, MK 61
Puu Moiwi	74922738	27513	749255.79	2273839.70	0	Projectile	U.S. PROJECTILE, 5-IN, PRACTICE, MK61
Puu Moiwi	74922738	27516	749228.09	2273841.20	0	Pyrotechnics	U.S. FLARE, AIRCRAFT, PARACHUTE, MK45
Puu Moiwi	74922738	27515	749251.38	2273899.00	0	Rocket	U.S. WARHEAD, ROCKET, 2.75-IN, HE-FRAG, M151
Puu Moiwi	74922739	27448	749239.68	2273982.10	0	Projectile	U.S. CARTRIDGE, 106-MM, HEAT, M344
Puu Moiwi	74922739	27449	749261.27	2273999.40	0	Projectile	U.S. CARTRIDGE, 106-MM, HEAT, M344
Puu Moiwi	74922739	27450	749270.69	2273984.80	0	Projectile	U.S. CARTRIDGE, 106-MM, HEAT, M344
Puu Moiwi	74922739	27451	749259.83	2273992.90	0	Projectile	U.S. PROJECTILE, 5-IN, PRACTICE, MK61
Puu Moiwi	74922739	27452	749263.02	2273989.80	0	Projectile	U.S. CARTRIDGE, 106-MM, HEAT, M344
Puu Moiwi	74922739	27453	749225.49	2273954.90	0	Projectile	U.S. CARTRIDGE, 40-MM, HE, M383, M384, & M677
Puu Moiwi	74922739	27454	749281.35	2273978.10	0	Projectile	U.S. CARTRIDGE, 40-MM, HE, M383, M384, & M677
Puu Moiwi	74922739	27455	749278.42	2273969.30	0	Projectile	U.S. CARTRIDGE, 40-MM, HE, M383, M384, & M677
Puu Moiwi	74922739	27456	749271.46	2273958.90	0	Projectile	U.S. CARTRIDGE, 40-MM, HE, M383, M384, & M677

Data query completed 9/7/04  
Sorted by GMU



UXO Summary  
Tier One and Tier Two UXO-Cleared Areas

Work Area	GMU	Barcode ID	UTMX	UTMY	Depth (Inches)	UXO Type	UXO Nomenclature
Puu Moiwi	74922739	27457	749280.17	2273972.30	0	Projectile	U.S. CARTRIDGE, 106-MM, HEAT, M344
Puu Moiwi	74922739	27458	749259.51	2273955.60	0	Projectile	U.S. CARTRIDGE, 106-MM, HEAT, M344
Puu Moiwi	74922739	27459	749261.85	2273948.20	0	Projectile	U.S. CARTRIDGE, 106-MM, HEAT, M344
Puu Moiwi	74922739	27460	749271.36	2273961.10	0	Projectile	U.S. PROJECTILE, 5-IN, PRACTICE, MK61
Puu Moiwi	74922739	27461	749279.88	2273955.40	0	Projectile	U.S. CARTRIDGE, 40-MM, HE, M383, M384, & M677
Puu Moiwi	74922739	27462	749275.36	2273940.10	0	Projectile	U.S. CARTRIDGE, 40-MM, HE, M383, M384, & M677
Puu Moiwi	74922739	27463	749209.25	2273929.80	0	Projectile	U.S. CARTRIDGE, 106-MM, HEAT, M344
Naval Gun Fire Range	74922740	21960	749257.00	2274040.00	0	20mm Projectile	U.S. PROJECTILE, 20-MM, HE, M97
Naval Gun Fire Range	74922740	21958	749283.07	2274088.00	0	OE Component	FUZE, BD, M530
Naval Gun Fire Range	74922740	21953	749227.11	2274096.20	0	Projectile	PROJECTILE, 5-IN, HE, MK 49
Naval Gun Fire Range	74922740	21954	749235.06	2274081.10	0	Projectile	U.S. PROJECTILE, 5-IN, PRACTICE, MK61
Naval Gun Fire Range	74922740	21955	749205.07	2274075.20	0	Projectile	PROJECTILE, 5-IN, HE, MK 49
Naval Gun Fire Range	74922740	21956	749238.13	2274036.00	0	Projectile	U.S. CARTRIDGE, 106-MM, HEAT, M344
Naval Gun Fire Range	74922740	21957	749270.09	2274038.00	0	Projectile	U.S. CARTRIDGE, 106-MM, HEAT, M344
Naval Gun Fire Range	74922740	21959	749210.02	2274003.10	0	Projectile	U.S. CARTRIDGE, 106-MM, HEAT, M344
Naval Gun Fire Range	74922740	21961	749288.00	2274034.00	0	Pyrotechnics	U.S. FLARE, AIRCRAFT, PARACHUTE, MK45
Naval Gun Fire Range	74922741	21951	749239.00	2274153.00	0	20mm Projectile	U.S. PROJECTILE, 20-MM, HE, M97
Naval Gun Fire Range	74922741	21942	749227.94	2274135.70	0	OE Component	FUZE, BD, M530
Naval Gun Fire Range	74922741	21938	749201.52	2274158.30	0	Projectile	U.S. PROJECTILE, 5-IN, PRACTICE, MK61
Naval Gun Fire Range	74922741	21939	749213.14	2274158.30	0	Projectile	U.S. PROJECTILE, 5-IN, PRACTICE, MK 51
Naval Gun Fire Range	74922741	21940	749204.03	2274102.20	0	Projectile	U.S. CARTRIDGE, 106-MM, HEAT, M344
Naval Gun Fire Range	74922741	21941	749244.68	2274117.90	0	Projectile	U.S. CARTRIDGE, 106-MM, HEAT, M344
Naval Gun Fire Range	74922741	21943	749257.85	2274120.00	0	Projectile	U.S. CARTRIDGE, 106-MM, HEAT, M344
Naval Gun Fire Range	74922741	21944	749281.32	2274119.10	0	Projectile	CANADIAN PROJECTILE, 3-IN, HE, MK 33
Naval Gun Fire Range	74922741	21945	749291.52	2274135.10	0	Projectile	CANADIAN PROJECTILE, 3-IN, HE, MK 33
Naval Gun Fire Range	74922741	21946	749299.00	2274167.90	0	Projectile	U.S. CARTRIDGE, 106-MM, HEAT, M344
Naval Gun Fire Range	74922741	21947	749253.25	2274199.10	0	Projectile	U.S. CARTRIDGE, 106-MM, HEAT, M344
Naval Gun Fire Range	74922741	21948	749213.22	2274185.00	0	Projectile	U.S. PROJECTILE, 5-IN, HE, MK 35
Naval Gun Fire Range	74922741	21952	749235.00	2274124.00	0	Pyrotechnics	U.S. FLARE, AIRCRAFT, PARACHUTE, MK45
Naval Gun Fire Range	74922741	21949	749226.00	2274130.00	0	Rocket	U.S. WARHEAD, ROCKET, 2.75-IN, FRAG, MK 1
Naval Gun Fire Range	74922742	21998	749251.00	2274254.00	0	20mm Projectile	U.S. PROJECTILE, 20-MM, HE, M97
Naval Gun Fire Range	74922742	21997	749210.24	2274234.20	0	Bomb	U.S. BOMB, 100-LB, GP, AN-M30
Naval Gun Fire Range	74922742	21990	749269.16	2274240.00	0	Projectile	U.S. PROJECTILE, 5-IN, HE, MK 35
Naval Gun Fire Range	74922742	21992	749297.27	2274277.20	0	Projectile	U.S. PROJECTILE, 5-IN, HE, MK 41
Naval Gun Fire Range	74922742	21993	749285.03	2274287.20	0	Projectile	U.S. PROJECTILE, 5-IN, PRACTICE, MK61
Naval Gun Fire Range	74922742	21994	749246.10	2274270.20	0	Projectile	U.S. CARTRIDGE, 106-MM, HEAT, M344
Naval Gun Fire Range	74922742	21995	749213.16	2274285.20	0	Projectile	U.S. PROJECTILE, 5-IN, SMOKE-PUFF, MK 52
Naval Gun Fire Range	74922742	21996	749217.21	2274215.10	0	Projectile	U.S. CARTRIDGE, 106-MM, HEAT, M344
Naval Gun Fire Range	74922742	21991	749269.39	2274274.00	0	Rocket	U.S. WARHEAD, ROCKET, 2.75-IN, HE-FRAG, M151
Naval Gun Fire Range	74922742	21999	749251.00	2274254.00	0	Small Arms	SMALL ARMS
Naval Gun Fire Range	74922743	22031	749258.37	2274365.80	0	20mm Projectile	U.S. PROJECTILE, 20-MM, HE, M97
Naval Gun Fire Range	74922743	22023	749203.67	2274305.50	0	Projectile	U.S. PROJECTILE, 5-IN, HE, MK 35
Naval Gun Fire Range	74922743	22024	749235.44	2274318.70	0	Projectile	U.S. PROJECTILE, 5-IN, PRACTICE, MK61
Naval Gun Fire Range	74922743	22025	749244.93	2274313.40	0	Projectile	PROJECTILE, 5-IN, HE OR WP, MK 27
Naval Gun Fire Range	74922743	22026	749266.27	2274318.30	0	Projectile	U.S. PROJECTILE, 5-IN/54, HE, MK 64
Naval Gun Fire Range	74922743	22027	749274.23	2274332.20	0	Projectile	U.S. PROJECTILE, 5-IN, PRACTICE, MK61
Naval Gun Fire Range	74922743	22028	749235.17	2274392.50	0	Projectile	U.S. PROJECTILE, 5-IN, PRACTICE, MK61
Naval Gun Fire Range	74922743	22029	749287.62	2274392.40	0	Projectile	U.S. PROJECTILE, 5-IN, SMOKE-PUFF, MK 52

Data query completed 9/7/04  
Sorted by GMU

UXO Summary  
Tier One and Tier Two UXO-Cleared Areas

Work Area	GMU	Barcode ID	UTMX	UTMY	Depth (Inches)	UXO Type	UXO Nomenclature
Naval Gun Fire Range	74922743	22030	749258.37	2274365.80	0	Small Arms	SMALL ARMS
Naval Gun Fire Range	74922744	22039	749239.27	2274458.10	0	20mm Projectile	U.S. PROJECTILE, 20-MM, HE, M97
Naval Gun Fire Range	74922744	22032	749239.71	2274421.90	0	Projectile	U.S. PROJECTILE, 5-IN, PRACTICE, MK61
Naval Gun Fire Range	74922744	22033	749271.81	2274412.50	0	Projectile	CANADIAN PROJECTILE, 3-IN, HE, MK 33
Naval Gun Fire Range	74922744	22034	749232.18	2274480.30	0	Projectile	U.S. PROJECTILE, 5-IN, SMOKE-PUFF, MK 52
Naval Gun Fire Range	74922744	22035	749209.65	2274489.30	0	Projectile	U.S. PROJECTILE, 105-MM, HE, M1
Naval Gun Fire Range	74922744	22036	749202.08	2274499.30	0	Projectile	U.S. PROJECTILE, 5-IN, SMOKE-PUFF, MK 52
Naval Gun Fire Range	74922744	22037	749265.27	2274466.70	0	Projectile	U.S. PROJECTILE, 5-IN, PRACTICE, MK61
Naval Gun Fire Range	74922744	22038	749298.25	2274426.50	0	Rocket	WARHEAD, ROCKET, 5-IN, MK 5 & MK 7
Naval Gun Fire Range	74922744	22040	749210.00	2274401.00	0	Rocket	U.S. WARHEAD, ROCKET, 2.75-IN, FRAG, MK 1
Naval Gun Fire Range	74922744	22041	749224.62	2274476.40	0	Rocket	U.S. WARHEAD, ROCKET, 2.75-IN, FLARE, M257 & M278
Naval Gun Fire Range	74922745	26148	749262.00	2274542.00	0	20mm Projectile	U.S. PROJECTILE, 20-MM, HE, M97
Naval Gun Fire Range	74922745	26141	749222.00	2274522.00	0	OE Component	U.S. FUZE, PROJECTILE, PD, MK 30
Naval Gun Fire Range	74922745	26142	749242.00	2274529.00	0	OE Component	U.S. FUZE, PROJECTILE, AD, MK 43, MK 54, MK 55, AND MK 89
Naval Gun Fire Range	74922745	26150	749262.00	2274542.00	0	OE Component	U.S. FUZE, PROJECTILE, AD, MK 43, MK 54, MK 55, AND MK 89
Naval Gun Fire Range	74922745	26152	749249.36	2274509.50	0	OE Component	U.S. ADAPTER, BOOSTER, TAIL, M115
Naval Gun Fire Range	74922745	26143	749271.00	2274538.00	0	Projectile	U.S. PROJECTILE, 3-IN, APHE, MK 29
Naval Gun Fire Range	74922745	26144	749260.00	2274584.00	0	Projectile	U.S. PROJECTILE, 3-IN, AA, MK 27 (HE)
Naval Gun Fire Range	74922745	26145	749246.00	2274578.00	0	Projectile	U.S. PROJECTILE, 40-MM, HE, MK 1, MK 2, & MK 3
Naval Gun Fire Range	74922745	26153	749247.27	2274529.00	0	Projectile	U.S. PROJECTILE, 5-IN, HE, MK 35
Naval Gun Fire Range	74922745	26154	749204.81	2274563.30	0	Projectile	U.S. PROJECTILE, 5-IN, HE, MK 35
Naval Gun Fire Range	74922745	26155	749204.19	2274587.70	0	Projectile	U.S. PROJECTILE, 5-IN, SMOKE-PUFF, MK 52
Naval Gun Fire Range	74922745	26156	749217.02	2274578.90	0	Projectile	BRITISH PROJECTILE, 4-IN, HE (UNKNOWN MK)
Naval Gun Fire Range	74922745	26157	749282.10	2274585.60	0	Projectile	U.S. PROJECTILE, 5-IN, SMOKE-PUFF, MK 52
Naval Gun Fire Range	74922745	26158	749288.36	2274592.70	0	Projectile	U.S. PROJECTILE, 5-IN, HE, MK 35
Naval Gun Fire Range	74922745	26146	749252.00	2274564.00	0	Rocket	U.S. WARHEAD, ROCKET, 2.75-IN, FLARE, M257 & M278
Naval Gun Fire Range	74922745	26151	749262.00	2274542.00	0	Rocket	U.S. WARHEAD, ROCKET, 2.75-IN, HE-FRAG, M151
Naval Gun Fire Range	74922745	26149	749262.00	2274542.00	0	Small Arms	SMALL ARMS
Naval Gun Fire Range	74922746	26182	749211.00	2274638.00	0	OE Component	U.S. FUZE, PROJECTILE, AD, MK 43, MK 54, MK 55, AND MK 89
Naval Gun Fire Range	74922746	26183	749203.00	2274641.00	0	OE Component	U.S. FUZE, PROJECTILE, BD, MK 19, MK 20, MK 21, MK 28, MK 48, & MK 64
Naval Gun Fire Range	74922746	26185	749283.00	2274699.00	0	OE Component	U.S. FUZE, PROJECTILE, PD, MK 30
Naval Gun Fire Range	74922746	26187	749283.00	2274699.00	0	OE Component	U.S. FUZE, PROJECTILE, PD, MK 30
Naval Gun Fire Range	74922746	26190	749260.00	2274695.00	0	OE Component	U.S. FUZE, PROJECTILE, AD, MK 43, MK 54, MK 55, AND MK 89
Naval Gun Fire Range	74922746	26186	749283.00	2274699.00	0	Projectile	U.S. PROJECTILE, 3-IN, AA, MK 27 (HE)
Naval Gun Fire Range	74922746	26191	749230.60	2274622.20	0	Projectile	U.S. PROJECTILE, 5-IN, ILLUMINATION, MK 30
Naval Gun Fire Range	74922746	26192	749266.34	2274631.00	0	Projectile	U.S. PROJECTILE, 5-IN, PRACTICE, MK61
Naval Gun Fire Range	74922746	26193	749262.49	2274632.10	0	Projectile	U.S. PROJECTILE, 105-MM, HE, M1
Naval Gun Fire Range	74922746	26194	749288.27	2274659.00	0	Projectile	U.S. PROJECTILE, 5-IN, SMOKE-PUFF, MK 52
Naval Gun Fire Range	74922746	26195	749268.38	2274673.20	0	Projectile	U.S. PROJECTILE, 5-IN, HE, MK 61
Naval Gun Fire Range	74922746	26196	749251.08	2274671.60	0	Projectile	U.S. PROJECTILE, 5-IN, SMOKE, MK 30 (WP)
Naval Gun Fire Range	74922746	26197	749238.08	2274676.30	0	Projectile	U.S. PROJECTILE, 5-IN, SMOKE-PUFF, MK 52

Data query completed 9/7/04  
Sorted by GMU

UXO Summary  
Tier One and Tier Two UXO-Cleared Areas

Work Area	GMU	Barcode ID	UTMX	UTMY	Depth (Inches)	UXO Type	UXO Nomenclature
Naval Gun Fire Range	74922746	26198	749248.17	2274695.80	0	Projectile	U.S. PROJECTILE, 5-IN, PRACTICE, MK61
Naval Gun Fire Range	74922746	26189	749283.00	2274699.00	0	Small Arms	SMALL ARMS
Naval Gun Fire Range	74922747	26200	749281.00	2274756.00	0	Projectile	U.S. PROJECTILE, 3-IN, AA, MK 27 (HE)
Naval Gun Fire Range	74922747	26201	749215.72	2274791.80	0	Projectile	U.S. PROJECTILE, 5-IN, HE, MK 35
Naval Gun Fire Range	74922747	26202	749255.33	2274754.00	0	Projectile	U.S. PROJECTILE, 5-IN, PRACTICE, MK61
Naval Gun Fire Range	74922747	26203	749279.21	2274726.30	0	Projectile	U.S. PROJECTILE, 5-IN, SMOKE-PUFF, MK 52
Naval Gun Fire Range	74922747	26204	749225.34	2274711.60	0	Projectile	U.S. PROJECTILE, 5-IN, SMOKE-PUFF, MK 52
Naval Gun Fire Range	74922747	26199	749231.00	2274759.00	0	Rocket	U.S. WARHEAD, ROCKET, 2.75-IN, HE-FRAG, M151
Naval Gun Fire Range	74922748	26236	749252.00	2274850.00	0	20mm Projectile	U.S. PROJECTILE, 20-MM, HE, M97
Naval Gun Fire Range	74922748	26229	749277.00	2274826.00	0	Mortar	U.S. CARTRIDGE, 81-MM, ILLUMINATION, M301
Naval Gun Fire Range	74922748	26230	749277.00	2274825.00	0	Mortar	U.S. CARTRIDGE, 81-MM, ILLUMINATION, M301
Naval Gun Fire Range	74922748	26238	749231.17	2274885.60	0	Mortar	U.S. PROJECTILE, 81-MM, HE, M374
Naval Gun Fire Range	74922748	26240	749250.45	2274878.20	0	Mortar	U.S. PROJECTILE, 81-MM, HE, M374
Naval Gun Fire Range	74922748	26232	749268.00	2274816.00	0	OE Component	U.S. FUZE, PROJECTILE, AD, MK 43, MK 54, MK 55, AND MK 89
Naval Gun Fire Range	74922748	26237	749265.32	2274896.00	0	Projectile	U.S. PROJECTILE, 5-IN, HE, MK 61
Naval Gun Fire Range	74922748	26239	749255.61	2274883.50	0	Projectile	U.S. PROJECTILE, 105-MM, HE, M1
Naval Gun Fire Range	74922748	26241	749273.81	2274882.20	0	Projectile	U.S. PROJECTILE, 5-IN, HE, MK 61
Naval Gun Fire Range	74922748	26242	749284.51	2274846.00	0	Projectile	U.S. PROJECTILE, 5-IN, PRACTICE, MK61
Naval Gun Fire Range	74922748	26243	749276.92	2274818.40	0	Projectile	U.S. PROJECTILE, 5-IN, PRACTICE, MK61
Naval Gun Fire Range	74922748	26244	749283.66	2274812.80	0	Projectile	U.S. PROJECTILE, 5-IN, PRACTICE, MK61
Naval Gun Fire Range	74922748	26245	749250.00	2274850.00	0	Propellant	PROPELLANT
Naval Gun Fire Range	74922748	26233	749258.00	2274806.00	0	Rocket	U.S. WARHEAD, ROCKET, 2.75-IN, FLARE, M257 & M278
Naval Gun Fire Range	74922748	26235	749252.00	2274850.00	0	Small Arms	SMALL ARMS
Naval Gun Fire Range	74922749	26252	749292.81	2274906.40	0	Projectile	U.S. PROJECTILE, 5-IN, PRACTICE, MK61
Naval Gun Fire Range	74922749	26253	749288.17	2274906.60	0	Projectile	U.S. PROJECTILE, 5-IN, HE, MK 35
Naval Gun Fire Range	74922749	26254	749278.19	2274911.00	0	Projectile	U.S. PROJECTILE, 5-IN, PRACTICE, MK61
Naval Gun Fire Range	74922749	26255	749233.68	2274924.10	0	Projectile	U.S. PROJECTILE, 5-IN, HE, MK 35
Naval Gun Fire Range	74922749	26256	749277.31	2274911.00	0	Projectile	U.S. PROJECTILE, 5-IN, PRACTICE, MK61
Naval Gun Fire Range	74922749	26257	749274.00	2274909.00	0	Projectile	U.S. PROJECTILE, 3-IN, APHE, MK 29
Naval Gun Fire Range	74922750	13266	749201.02	2275011.40	0	20mm Projectile	U.S. PROJECTILE, 20-MM, HE, M97
Naval Gun Fire Range	74922750	15534	749299.53	2275099.40	0	20mm Projectile	PROJECTILE, 20-MM (UNKNOWN MK)
Naval Gun Fire Range	74922750	15531	749270.31	2275045.10	0	Mortar	U.S. PROJECTILE, 60-MM, HE, M720 & M888
Naval Gun Fire Range	74922750	15539	749246.44	2275080.10	0	OE Component	U.S. FUZE, PROJECTILE, PD, MK 30
Naval Gun Fire Range	74922750	15540	749253.71	2275089.60	0	OE Component	U.S. FUZE, PROJECTILE, PD, MK 30
Naval Gun Fire Range	74922750	13267	749228.43	2275023.30	0	Projectile	U.S. PROJECTILE, 5-IN, HE, MK 35
Naval Gun Fire Range	74922750	13268	749288.54	2275030.10	0	Projectile	U.S. PROJECTILE, 5-IN, SMOKE-PUFF, MK 41
Naval Gun Fire Range	74922750	15532	749221.33	2275035.10	0	Projectile	U.S. PROJECTILE, 5-IN, PRACTICE, MK61
Naval Gun Fire Range	74922750	15543	749235.83	2275055.20	0	Projectile	U.S. PROJECTILE, 5-IN, PRACTICE, MK61
Naval Gun Fire Range	74922750	15544	749299.82	2275099.50	0	Propellant	PROPELLANT
Naval Gun Fire Range	74922750	15538	749288.25	2275055.30	0	Rocket	U.S. WARHEAD, ROCKET, 2.75-IN, FRAG, MK 1
Naval Gun Fire Range	74922750	13265	749201.35	2275010.70	0	Small Arms	SMALL ARMS
Naval Gun Fire Range	74922750	15535	749299.42	2275099.40	0	Small Arms	SMALL ARMS
Naval Gun Fire Range	74922751	9906	749298.52	2275100.20	0	20mm Projectile	U.S. PROJECTILE, 20-MM, HE, M97
Naval Gun Fire Range	74922751	15981	749230.54	2275128.60	0	20mm Projectile	PROJECTILE, 20-MM (UNKNOWN MK)
Naval Gun Fire Range	74922751	17100	749299.13	2275198.30	0	20mm Projectile	PROJECTILE, 20-MM (UNKNOWN MK)

Data query completed 9/7/04  
Sorted by GMU

UXO Summary  
Tier One and Tier Two UXO-Cleared Areas

Work Area	GMU	Barcode ID	UTMX	UTMY	Depth (Inches)	UXO Type	UXO Nomenclature
Naval Gun Fire Range	74922751	9908	749299.76	2275100.50	0	OE Component	U.S. FUZE, PROJECTILE, AD, MK 43, MK 54, MK 55, AND MK 89
Naval Gun Fire Range	74922751	9917	749299.77	2275100.60	0	OE Component	BURSTER TUBE
Naval Gun Fire Range	74922751	9918	749299.60	2275100.60	0	OE Component	BOOSTER
Naval Gun Fire Range	74922751	9900	749284.27	2275104.60	0	Projectile	U.S. PROJECTILE, 5-IN, PRACTICE, MK61
Naval Gun Fire Range	74922751	9902	749264.55	2275113.60	0	Projectile	U.S. PROJECTILE, 5-IN, HE, MK 35
Naval Gun Fire Range	74922751	9903	749216.82	2275174.30	0	Projectile	U.S. PROJECTILE, 5-IN, PRACTICE, MK61
Naval Gun Fire Range	74922751	9904	749201.00	2275128.00	0	Projectile	U.S. PROJECTILE, 5-IN, SMOKE-PUFF, MK 52
Naval Gun Fire Range	74922751	9905	749230.92	2275189.60	0	Projectile	U.S. CARTRIDGE, 40-MM, HE, M383, M384, & M677
Naval Gun Fire Range	74922751	9915	749299.80	2275100.90	0	Projectile	U.S. PROJECTILE, 5-IN, SMOKE-PUFF, MK 41
Naval Gun Fire Range	74922751	9916	749299.66	2275100.60	0	Projectile	U.S. PROJECTILE, 3-IN, APHE, MK 29
Naval Gun Fire Range	74922751	9901	749275.48	2275112.70	2	Projectile	U.S. PROJECTILE, 5-IN, SMOKE-PUFF, MK 52
Naval Gun Fire Range	74922751	9914	749299.55	2275100.70	0	Rocket	U.S. WARHEAD, ROCKET, 2.75-IN, FRAG, MK 1
Naval Gun Fire Range	74922751	9907	749300.29	2275100.90	0	Small Arms	SMALL ARMS
Naval Gun Fire Range	74922752	14604	749288.41	2275276.80	0	20mm Projectile	U.S. PROJECTILE, 20-MM, HE, M97
Naval Gun Fire Range	74922752	14601	749208.68	2275251.20	0	OE Component	U.S. FUZE, ROCKET, NOSE, PD, M423 & M427
Naval Gun Fire Range	74922752	14609	749298.25	2275202.10	0	OE Component	U.S. FUZE, PROJECTILE, PD, MK 30
Naval Gun Fire Range	74922752	14600	749212.99	2275216.90	0	Projectile	U.S. PROJECTILE, 5-IN, HE, MK 35
Naval Gun Fire Range	74922752	14602	749202.36	2275295.70	0	Projectile	U.S. PROJECTILE, 5-IN, PRACTICE, MK61
Naval Gun Fire Range	74922752	14603	749233.26	2275291.50	0	Projectile	U.S. PROJECTILE, 5-IN, PRACTICE, MK61
Naval Gun Fire Range	74922752	14606	749298.53	2275201.70	0	Projectile	U.S. PROJECTILE, 3-IN, APHE, MK 29
Naval Gun Fire Range	74922752	14607	749298.28	2275202.70	0	Projectile	U.S. PROJECTILE, 3-IN, APHE, MK 29
Naval Gun Fire Range	74922752	14608	749298.44	2275201.80	0	Projectile	U.S. PROJECTILE, 5-IN, PRACTICE, MK61
Naval Gun Fire Range	74922752	14610	749298.22	2275201.80	0	Projectile	PROJECTILE, 5-IN, HE, MK 65
Naval Gun Fire Range	74922752	14605	749298.09	2275201.80	0	Small Arms	SMALL ARMS
Naval Gun Fire Range	74922753	15402	749299.18	2275300.50	0	20mm Projectile	U.S. PROJECTILE, 20-MM, HE, M97
Naval Gun Fire Range	74922753	15405	749298.75	2275300.50	0	Bomb	U.S. BOMB, 25-LB, PRACTICE, MK 76
Naval Gun Fire Range	74922753	15404	749298.94	2275300.50	0	OE Component	U.S. FUZE, PROJECTILE, AD, MK 43, MK 54, MK 55, AND MK 89
Naval Gun Fire Range	74922753	15406	749298.56	2275300.60	0	OE Component	SUPPLEMENTAL CHARGE
Naval Gun Fire Range	74922753	15408	749298.21	2275300.60	0	OE Component	U.S. BOMB, SIGNAL CARTRIDGE, CXU-3/B, MK 4 & MK 5
Naval Gun Fire Range	74922753	15409	749274.29	2275342.80	0	OE Component	U.S. FUZE, ROCKET, NOSE, PD, M423 & M427
Naval Gun Fire Range	74922753	15407	749298.40	2275300.50	0	Projectile	U.S. PROJECTILE, 5-IN, PRACTICE, MK61
Naval Gun Fire Range	74922753	15410	749258.39	2275352.50	0	Projectile	U.S. PROJECTILE, 5-IN, HE, MK 35
Naval Gun Fire Range	74922753	15411	749254.37	2275376.10	0	Projectile	U.S. PROJECTILE, 5-IN, SMOKE, MK 30 (WP)
Naval Gun Fire Range	74922753	15412	749285.60	2275365.90	0	Projectile	U.S. PROJECTILE, 5-IN, PRACTICE, MK61
Naval Gun Fire Range	74922753	15413	749268.45	2275387.40	0	Projectile	U.S. CARTRIDGE, 40-MM, HE, M383, M384, & M677
Naval Gun Fire Range	74922753	15414	749218.64	2275384.10	0	Projectile	U.S. PROJECTILE, 5-IN, PRACTICE, MK61
Naval Gun Fire Range	74922753	15415	749265.51	2275303.60	0	Projectile	U.S. CARTRIDGE, 40-MM, HE, M383, M384, & M677
Naval Gun Fire Range	74922754	9864	749297.74	2275401.10	0	20mm Projectile	U.S. PROJECTILE, 20-MM, HE, M97
Naval Gun Fire Range	74922754	9854	749252.24	2275435.40	0	OE Component	U.S. FUZE, PROJECTILE, AD, MK 43, MK 54, MK 55, AND MK 89
Naval Gun Fire Range	74922754	9846	749290.62	2275441.70	0	Projectile	U.S. CARTRIDGE, 40-MM, HE, M383, M384, & M677
Naval Gun Fire Range	74922754	9849	749230.84	2275477.60	0	Projectile	U.S. CARTRIDGE, 40-MM, HE, M383, M384, & M677
Naval Gun Fire Range	74922754	9850	749236.58	2275475.40	0	Projectile	CANADIAN PROJECTILE, 3-IN, HE, MK 33
Naval Gun Fire Range	74922754	9851	749224.29	2275421.30	0	Projectile	U.S. CARTRIDGE, 105-MM, SMOKE, WP, M60
Naval Gun Fire Range	74922754	9852	749249.01	2275422.90	0	Projectile	U.S. PROJECTILE, 5-IN, SMOKE-PUFF, MK 52

Data query completed 9/7/04  
Sorted by GMU

UXO Summary  
Tier One and Tier Two UXO-Cleared Areas

Work Area	GMU	Barcode ID	UTMX	UTMY	Depth (Inches)	UXO Type	UXO Nomenclature
Naval Gun Fire Range	74922754	9853	749252.40	2275435.60	0	Projectile	U.S. PROJECTILE, 5-IN, PRACTICE, MK61
Naval Gun Fire Range	74922754	9855	749281.64	2275407.10	0	Projectile	U.S. PROJECTILE, 5-IN, HE, MK 52
Naval Gun Fire Range	74922754	9856	749289.72	2275419.60	0	Projectile	U.S. CARTRIDGE, 40-MM, HE, M383, M384, & M677
Naval Gun Fire Range	74922754	9859	749298.02	2275400.70	0	Projectile	U.S. PROJECTILE, 5-IN, PRACTICE, MK61
Naval Gun Fire Range	74922754	9860	749298.14	2275400.50	0	Projectile	U.S. PROJECTILE, 5-IN, PRACTICE, MK61
Naval Gun Fire Range	74922754	9861	749298.25	2275400.60	0	Projectile	U.S. PROJECTILE, 5-IN, PRACTICE, MK61
Naval Gun Fire Range	74922754	9847	749260.29	2275479.20	0	Pyrotechnics	U.S. FLARE, AIRCRAFT, PARACHUTE, MK45
Naval Gun Fire Range	74922754	9848	749241.19	2275491.30	0	Pyrotechnics	U.S. FLARE, AIRCRAFT, PARACHUTE, MK 24
Naval Gun Fire Range	74922754	9857	749297.60	2275400.80	0	Small Arms	SMALL ARMS
Naval Gun Fire Range	74922755	15748	749299.28	2275596.90	0	20mm Projectile	U.S. PROJECTILE, 20-MM, HE, M97
Naval Gun Fire Range	74922755	15745	749298.97	2275597.30	0	OE Component	BURSTER TUBE
Naval Gun Fire Range	74922755	15746	749298.94	2275597.20	0	OE Component	BURSTER TUBE
Naval Gun Fire Range	74922755	15747	749298.91	2275597.00	0	OE Component	BURSTER TUBE
Naval Gun Fire Range	74922755	15751	749255.49	2275580.90	0	OE Component	FUZE, ROCKET, BD, M442
Naval Gun Fire Range	74922755	15757	749201.97	2275578.30	0	OE Component	U.S. FUZE, PROJECTILE, PD, MK 30
Naval Gun Fire Range	74922755	15752	749263.08	2275545.00	0	Projectile	U.S. PROJECTILE, 5-IN, PRACTICE, MK61
Naval Gun Fire Range	74922755	15753	749230.99	2275508.10	0	Projectile	U.S. CARTRIDGE, 40-MM, HE, M383, M384, & M677
Naval Gun Fire Range	74922755	15754	749205.41	2275566.00	0	Projectile	U.S. PROJECTILE, 5-IN, PRACTICE, MK61
Naval Gun Fire Range	74922755	15755	749204.48	2275569.20	0	Projectile	U.S. PROJECTILE, 5-IN, SMOKE-PUFF, MK 52
Naval Gun Fire Range	74922755	15756	749202.41	2275578.80	0	Projectile	U.S. PROJECTILE, 5-IN, PRACTICE, MK61
Naval Gun Fire Range	74922755	15749	749299.47	2275596.70	0	Propellant	PROPELLANT
Naval Gun Fire Range	74922755	15750	749299.66	2275597.10	0	Raw Explosives	RAW EXPLOSIVES
Naval Gun Fire Range	74922755	15743	749298.25	2275596.60	0	Rocket	U.S. WARHEAD, ROCKET, 2.75-IN, HE-FRAG, M151
Naval Gun Fire Range	74922756	13002	749201.28	2275600.70	0	20mm Projectile	U.S. PROJECTILE, 20-MM, HE, M97
Naval Gun Fire Range	74922756	15000	749201.54	2275600.80	0	Bomb	U.S. BOMB, 5-LB, PRACTICE, MK 106
Naval Gun Fire Range	74922756	14996	749275.24	2275683.30	0	Projectile	U.S. PROJECTILE, 5-IN, SMOKE-PUFF, MK 52
Naval Gun Fire Range	74922756	14997	749263.49	2275624.30	0	Projectile	U.S. PROJECTILE, 5-IN, PRACTICE, MK61
Naval Gun Fire Range	74922756	14998	749218.47	2275652.00	0	Projectile	U.S. PROJECTILE, 5-IN, PRACTICE, MK61
Naval Gun Fire Range	74922756	14999	749208.81	2275624.50	0	Projectile	U.S. PROJECTILE, 5-IN, PRACTICE, MK61
Naval Gun Fire Range	74922756	13001	749201.51	2275600.70	0	Rocket	U.S. WARHEAD, ROCKET, 2.75-IN, HE-FRAG, M151
Naval Gun Fire Range	74922756	13003	749201.33	2275600.70	0	Rocket	U.S. WARHEAD, ROCKET, 2.75-IN, SMOKE, WP, M156
Naval Gun Fire Range	74922757	14949	749204.01	2275704.60	0	20mm Projectile	U.S. PROJECTILE, 20-MM, HE, M97
Naval Gun Fire Range	74922757	14945	749213.57	2275791.40	0	Projectile	U.S. PROJECTILE, 5-IN, HE, MK 35
Naval Gun Fire Range	74922757	14946	749226.68	2275784.40	0	Projectile	U.S. CARTRIDGE, 40-MM, HE, M383, M384, & M677
Naval Gun Fire Range	74922757	14947	749211.20	2275786.70	0	Projectile	U.S. PROJECTILE, 5-IN, PRACTICE, MK61
Naval Gun Fire Range	74922757	14951	749203.25	2275703.70	0	Projectile	CANADIAN PROJECTILE, 3-IN, HE, MK 33
Naval Gun Fire Range	74922757	14948	749203.86	2275704.90	0	Rocket	U.S. WARHEAD, ROCKET, 2.75-IN, HE-FRAG, M151
Naval Gun Fire Range	74922757	14950	749204.25	2275704.90	0	Rocket	U.S. WARHEAD, ROCKET, 2.75-IN, SMOKE, WP, M156
Naval Gun Fire Range	74922758	16062	749288.85	2275891.30	0	OE Component	U.S. FUZE, PROJECTILE, PD, MK 30
Naval Gun Fire Range	74922758	16061	749215.17	2275882.70	0	Projectile	U.S. PROJECTILE, 5-IN, PRACTICE, MK61
Naval Gun Fire Range	74922758	16063	749231.09	2275860.10	0	Rocket	U.S. WARHEAD, ROCKET, 2.75-IN, FLARE, M257 & M278
Naval Gun Fire Range	74922759	14688	749201.75	2275909.20	0	20mm Projectile	U.S. PROJECTILE, 20-MM, HE, M97
Naval Gun Fire Range	74922759	14791	749238.00	2275902.50	0	Projectile	U.S. PROJECTILE, 5-IN, PRACTICE, MK61
Naval Gun Fire Range	74922759	14689	749201.04	2275907.70	0	Small Arms	SMALL ARMS
Naval Gun Fire Range	74922759	14690	749200.77	2275907.30	0	Small Arms	SMALL ARMS

Data query completed 9/7/04  
Sorted by GMU

UXO Summary  
Tier One and Tier Two UXO-Cleared Areas

Work Area	GMU	Barcode ID	UTMX	UTMY	Depth (Inches)	UXO Type	UXO Nomenclature
Naval Gun Fire Range	74922760	25300	749296.00	2276031.00	0	OE Component	U.S. FUZE, ROCKET, NOSE, PD, M423 & M427
Naval Gun Fire Range	74922760	25296	749287.11	2276041.60	0	Projectile	U.S. CARTRIDGE, 40-MM, HE, M383, M384, & M677
Naval Gun Fire Range	74922760	25297	749244.00	2276078.00	0	Projectile	CANADIAN PROJECTILE, 3-IN, HE, MK 33
Naval Gun Fire Range	74922760	25298	749290.00	2276076.00	0	Rocket	U.S. WARHEAD, ROCKET, 2.75-IN, HE-FRAG, M151
Naval Gun Fire Range	74922760	25299	749257.00	2276053.00	0	Rocket	U.S. WARHEAD, ROCKET, 2.75-IN, SMOKE, WP, M156
Naval Gun Fire Range	74922761	25659	749299.00	2276199.00	0	20mm Projectile	U.S. PROJECTILE, 20-MM, HE, M97
Naval Gun Fire Range	74922761	25654	749209.92	2276108.50	0	Projectile	U.S. CARTRIDGE, 40-MM, HE, M383, M384, & M677
Naval Gun Fire Range	74922761	25655	749233.69	2276120.20	0	Projectile	U.S. CARTRIDGE, 40-MM, HE, M383, M384, & M677
Naval Gun Fire Range	74922761	25656	749275.49	2276154.90	0	Projectile	U.S. CARTRIDGE, 40-MM, HE, M383, M384, & M677
Naval Gun Fire Range	74922761	25657	749260.49	2276177.80	0	Projectile	U.S. PROJECTILE, 5-IN, HE, MK 35
Naval Gun Fire Range	74922761	25660	749299.00	2276199.00	0	Projectile	U.S. CARTRIDGE, 30-MM, HEI, PGU-13/B
Naval Gun Fire Range	74922761	25658	749288.00	2276114.00	0	Rocket	U.S. WARHEAD, ROCKET, 2.75-IN, HE-FRAG, M151
Naval Gun Fire Range	74922762	25663	749299.00	2276299.00	0	20mm Projectile	U.S. PROJECTILE, 20-MM, HE, M97
Naval Gun Fire Range	74922762	25662	749299.00	2276299.00	0	OE Component	U.S. FUZE, PROJECTILE, BD, MK 19, MK 20, MK 21, MK 28, MK 48, & MK 64
Naval Gun Fire Range	74922762	25661	749250.18	2276279.50	0	Projectile	U.S. PROJECTILE, 3-IN, AA, MK 27 (HE)
Naval Gun Fire Range	74922763	25667	749202.00	2276384.00	0	OE Component	BOOSTER
Naval Gun Fire Range	74922763	25668	749253.00	2276324.00	0	OE Component	U.S. FUZE, PROJECTILE, AD, MK 43, MK 54, MK 55, AND MK 89
Naval Gun Fire Range	74922763	25665	749288.71	2276306.00	0	Projectile	U.S. PROJECTILE, 5-IN, HE, MK 52
Naval Gun Fire Range	74922763	25666	749297.13	2276381.50	0	Projectile	U.S. PROJECTILE, 105-MM, HE, M1
Naval Gun Fire Range	74922764	25669	749287.93	2276467.00	0	Projectile	U.S. PROJECTILE, 5-IN, PRACTICE, MK61
Naval Gun Fire Range	74922764	25670	749284.00	2276490.00	0	Pyrotechnics	U.S. FLARE, AIRCRAFT, PARACHUTE, MK 24
Naval Gun Fire Range	74922765	25673	749299.00	2276501.00	0	20mm Projectile	U.S. PROJECTILE, 20-MM, HE, M97
Naval Gun Fire Range	74922765	25671	749252.08	2276568.50	0	Rocket	U.S. ROCKET, 5.0-IN, BOMBARDMENT, MK 50 (BOMBROC) with WARHEAD, MK 10
Naval Gun Fire Range	74922765	25672	749201.00	2276503.00	0	Rocket	U.S. WARHEAD, ROCKET, 2.75-IN, HE-FRAG, M151
Naval Gun Fire Range	74922766	25674	749270.00	2276673.00	0	Rocket	U.S. ROCKET, 5.0-IN, BOMBARDMENT, MK 50 (BOMBROC) with WARHEAD, MK 10
Naval Gun Fire Range	74922767	25675	749248.00	2276758.00	0	OE Component	U.S. FUZE, PROJECTILE, BD, M66
Naval Gun Fire Range	74922767	25676	749228.00	2276757.00	0	Projectile	U.S. PROJECTILE, 5-IN, HE, MK 35
Naval Gun Fire Range	74922768	25677	749211.00	2276869.00	0	Rocket	U.S. ROCKET, 5.0-IN, BOMBARDMENT, MK 50 (BOMBROC) with WARHEAD, MK 10
Naval Gun Fire Range	74922769	22755	749200.02	2276900.00	0	20mm Projectile	U.S. PROJECTILE, 20-MM, HE, M97
Naval Gun Fire Range	74922769	22754	749209.47	2276933.40	0	Projectile	U.S. PROJECTILE, 5-IN, PRACTICE, MK61
North Coast	74922770	22756	749271.84	2277098.40	0	Projectile	CANADIAN PROJECTILE, 3-IN, PRACTICE, MK 33
North Coast	74922770	22757	749241.33	2277071.70	0	Projectile	CANADIAN PROJECTILE, 3-IN, PRACTICE, MK 33
North Coast	74922771	31994	749201.00	2277101.00	0	20mm Projectile	U.S. PROJECTILE, 20-MM, HE, M97
North Coast	74922771	31996	749208.00	2277153.00	0	Projectile	U.S. PROJECTILE, 40-MM, HE, MK 1, MK 2, & MK 3
North Coast	74922771	31995	749201.00	2277101.00	0	Small Arms	SMALL ARMS
North Coast	74922772	31997	749247.65	2277291.60	0	Projectile	U.S. CARTRIDGE, 106-MM, HEAT, M344
North Coast	74922772	31998	749243.85	2277211.70	0	Projectile	U.S. PROJECTILE, 5-IN, SMOKE-PUFF, MK 52
North Coast	74922773	35001	749228.67	2277346.00	0	Projectile	U.S. PROJECTILE, 5-IN, HE, MK 35
North Coast	74922773	31999	749217.46	2277310.80	0	Rocket	U.S. LAUNCHER, ROCKET, LAU-32/A & LAU-59/A
North Coast	74922774	35006	749253.82	2277467.30	0	Projectile	U.S. PROJECTILE, 3-IN, APHE, MK 29
North Coast	74922774	35007	749235.26	2277471.30	0	Projectile	U.S. PROJECTILE, 40-MM, HE, MK 1, MK 2, & MK 3
North Coast	74922775	35008	749284.50	2277596.40	0	Projectile	U.S. PROJECTILE, 3-IN, APHE, MK 29

Data query completed 9/7/04  
Sorted by GMU

UXO Summary  
Tier One and Tier Two UXO-Cleared Areas

Work Area	GMU	Barcode ID	UTMX	UTMY	Depth (Inches)	UXO Type	UXO Nomenclature
North Coast	74922775	35009	749291.87	2277559.80	0	Projectile	U.S. PROJECTILE, 5-IN, HE, MK 35
Kuheia	74922776	17142	749300.20	2277699.20	0	20mm Projectile	U.S. PROJECTILE, 20-MM, HE, M97
Kuheia	74922776	18494	749232.00	2277690.80	0	Projectile	U.S. PROJECTILE, 3-IN, APHE, MK 29
Kuheia	74922776	18495	749219.01	2277604.80	0	Projectile	U.S. PROJECTILE, 5-IN, HE, MK 35
Kuheia	74922778	17145	749299.37	2277898.40	0	OE Component	U.S. FUZE, PROJECTILE, AD, MK 43, MK 54, MK 55, AND MK 89
Kuheia	74922779	17147	749299.31	2277900.20	0	20mm Projectile	U.S. PROJECTILE, 20-MM, HE, M97
Kuheia	74922781	17410	749200.89	2278101.50	0	20mm Projectile	U.S. PROJECTILE, 20-MM, HE, M97
Kuheia	74922781	17409	749295.10	2278140.20	0	OE Component	U.S. FUZE, PROJECTILE, BD, MK 19, MK 20, MK 21, MK 28, MK 48, & MK 64
Kuheia	74922783	13670	749201.00	2278301.00	0	20mm Projectile	U.S. PROJECTILE, 20-MM, HE, M97
Kuheia	74922783	13671	749201.00	2278301.00	0	Small Arms	SMALL ARMS
Kuheia	74922784	35426	749277.03	2278499.70	0	Projectile	U.S. PROJECTILE, 3-IN, APHE, MK 29
Kuheia	74922785	35422	749298.00	2278502.00	0	20mm Projectile	U.S. PROJECTILE, 20-MM, HE, M97
Kuheia	74922785	20256	749298.90	2278502.00	0	OE Component	U.S. FUZE, BOMB, NOSE, MK 219, MK 19, & MK XIX
Kuheia	74922785	35425	749298.00	2278502.00	0	OE Component	BOOSTER
Kuheia	74922785	35424	749298.00	2278502.00	0	Raw Explosives	RAW EXPLOSIVES
Kuheia	74922785	35423	749298.00	2278502.00	0	Small Arms	SMALL ARMS
Kamohio	74932712	41515	749399.00	2271299.00	0	OE Component	BOOSTER
Kamohio	74932713	37635	749317.00	2271322.00	0	20mm Projectile	U.S. PROJECTILE, 20-MM, HE, M97
Kamohio	74932713	37634	749388.00	2271361.00	0	Bomb	U.S. BOMB, 25-LB, PRACTICE, MK 76
Kamohio	74932713	37633	749314.00	2271317.00	0	Projectile	U.S. PROJECTILE, 37MM, GUN, HE, M54
Kamohio	74932713	37636	749317.00	2271322.00	0	Small Arms	SMALL ARMS
Kamohio	74932714	37615	749339.00	2271455.00	0	Bomb	U.S. BOMB, 25-LB, PRACTICE, MK 76
Kamohio	74932714	37613	749389.00	2271455.00	0	Projectile	U.S. PROJECTILE, 5-IN, PRACTICE, MK61
Kamohio	74932714	37614	749355.00	2271472.00	0	Pyrotechnics	SIGNAL, DRIFT, AN-MK4, AN-MK5, AND AN-MK6
Kamohio	74932715	37617	749305.00	2271594.00	0	OE Component	U.S. FUZE, PROJECTILE, PD, MK 30
Kamohio	74932715	37618	749341.00	2271524.00	0	OE Component	U.S. FUZE, PROJECTILE, PD, MK 30
Kamohio	74932715	37616	749389.00	2271592.00	0	Projectile	U.S. PROJECTILE, 5-IN, PRACTICE, MK61
Kamohio	74932716	37621	749362.00	2271692.00	0	20mm Projectile	U.S. PROJECTILE, 20-MM, HE, M97
Kamohio	74932716	37620	749306.56	2271629.40	0	Projectile	U.S. PROJECTILE, 5-IN, ILLUMINATION OR WHITE PHOSPHOROUS, MK 48
Kamohio	74932717	30780	749317.00	2271722.00	0	Pyrotechnics	U.S. FLARE, AIRCRAFT, PARACHUTE, LUU-2/B
Kamohio	74932718	30767	749300.02	2271899.00	0	Propellant	PROPELLANT
Kamohio	74932718	30765	749359.00	2271734.00	0	Pyrotechnics	U.S. FLARE, AIRCRAFT, PARACHUTE, MK45
Kamohio	74932718	30764	749317.00	2271868.00	0	Rocket	U.S. WARHEAD, ROCKET, 2.75-IN, HE-FRAG, M151
Kamohio	74932718	30766	749327.00	2271857.00	0	Rocket	U.S. WARHEAD, ROCKET, 2.75-IN, HE-FRAG, M151
Kamohio	74932718	30768	749300.02	2271899.00	0	Small Arms	SMALL ARMS
Kamohio	74932719	30772	749343.00	2271972.00	0	OE Component	U.S. FUZE, BOMB, AN-M173 & M918
Kamohio	74932719	30774	749326.00	2271980.00	0	OE Component	EXPPELLING CHARGE
Kamohio	74932719	30775	749319.00	2271957.00	0	Projectile	U.S. PROJECTILE, 5-IN, ILLUMINATION OR WHITE PHOSPHOROUS, MK 48
Kamohio	74932719	30778	749300.02	2271999.00	0	Propellant	PROPELLANT
Kamohio	74932719	30773	749321.00	2271981.00	0	Pyrotechnics	U.S. FLARE, AIRCRAFT, PARACHUTE, LUU-2/B
Kamohio	74932719	30776	749319.00	2271957.00	0	Pyrotechnics	SIGNAL, DRIFT, AN-MK4, AN-MK5, AND AN-MK6
Kamohio	74932719	30777	749313.00	2271901.00	0	Pyrotechnics	U.S. FLARE, AIRCRAFT, PARACHUTE, MK45
Kamohio	74932719	30779	749300.02	2271999.00	0	Raw Explosives	RAW EXPLOSIVES

Data query completed 9/7/04  
Sorted by GMU

UXO Summary  
Tier One and Tier Two UXO-Cleared Areas

Work Area	GMU	Barcode ID	UTMX	UTMY	Depth (Inches)	UXO Type	UXO Nomenclature
Kamohio	74932719	30769	749386.00	2271970.00	0	Rocket	U.S. WARHEAD, ROCKET, 2.75-IN, HE-FRAG, M151
Kamohio	74932719	30770	749377.00	2271911.00	0	Rocket	U.S. WARHEAD, ROCKET, 2.75-IN, HE-FRAG, M151
Kamohio	74932719	30771	749366.00	2271924.00	0	Rocket	U.S. WARHEAD, ROCKET, 2.75-IN, SMOKE, WP, M156
Naval Gun Fire Range	74932720	17693	749395.00	2272099.00	0	20mm Projectile	U.S. PROJECTILE, 20-MM, HE, M97
Naval Gun Fire Range	74932720	17701	749314.00	2272055.00	0	Bomb	U.S. BOMB, 25-LB, PRACTICE, MK 76
Naval Gun Fire Range	74932720	17704	749321.00	2272092.00	0	Bomb	U.S. BOMB, 25-LB, PRACTICE, MK 76
Naval Gun Fire Range	74932720	17707	749369.87	2272073.50	0	Mortar	U.S. CARTRIDGE, 81-MM, ILLUMINATION, M301
Naval Gun Fire Range	74932720	17706	749394.00	2272027.00	0	OE Component	U.S. FUZE, ROCKET, NOSE, PD, M423 & M427
Naval Gun Fire Range	74932720	17699	749300.02	2272045.00	0	Projectile	U.S. PROJECTILE, 5-IN, HE, MK 35
Naval Gun Fire Range	74932720	17700	749330.00	2272085.00	0	Projectile	U.S. PROJECTILE, 5-IN, HE, MK 35
Naval Gun Fire Range	74932720	17708	749356.59	2272054.50	0	Projectile	U.S. CARTRIDGE, 40-MM, HE, M383, M384, & M677
Naval Gun Fire Range	74932720	17702	749389.00	2272040.00	0	Pyrotechnics	SIGNAL, DRIFT, AN-MK4, AN-MK5, AND AN-MK6
Naval Gun Fire Range	74932720	17703	749321.00	2272092.00	0	Pyrotechnics	PYROTECHNIC
Naval Gun Fire Range	74932720	17705	749389.00	2272098.00	0	Pyrotechnics	U.S. FLARE, AIRCRAFT, PARACHUTE, MK 24
Naval Gun Fire Range	74932720	17694	749395.00	2272099.00	0	Raw Explosives	RAW EXPLOSIVES
Naval Gun Fire Range	74932720	17698	749368.00	2272075.00	0	Rocket	U.S. WARHEAD, ROCKET, 2.75-IN, HE-FRAG, M151
Naval Gun Fire Range	74932720	17695	749395.00	2272099.00	0	Small Arms	SMALL ARMS
K-1 Road	74932721	8029	749399.11	2272198.00	0	20mm Projectile	U.S. PROJECTILE, 20-MM, HE, M97
K-1 Road	74932721	8030	749398.39	2272197.20	0	Propellant	PROPELLANT
K-1 Road	74932721	8032	749398.22	2272197.40	0	Raw Explosives	RAW EXPLOSIVES
K-1 Road	74932721	8033	749398.61	2272198.00	0	Small Arms	SMALL ARMS
Naval Gun Fire Range	74932721	23776	749302.00	2272198.00	0	20mm Projectile	U.S. PROJECTILE, 20-MM, HE, M97
Naval Gun Fire Range	74932721	9533	749310.09	2272174.10	4	20mm Projectile	U.S. PROJECTILE, 20-MM, HE, M97
Naval Gun Fire Range	74932721	9534	749309.07	2272171.50	0	Rocket	U.S. WARHEAD, ROCKET, 2.75-IN, SMOKE, WP, M156
K-1 Road	74932722	10968	749380.45	2272203.90	0	Bomb	U.S. BOMB, 25-LB, PRACTICE, MK 76
Naval Gun Fire Range	74932722	7820	749300.40	2272201.00	0	20mm Projectile	PROJECTILE, 20-MM (UNKNOWN MK)
Naval Gun Fire Range	74932722	10972	749300.03	2272200.50	0	20mm Projectile	U.S. PROJECTILE, 20-MM, HE, M97
Naval Gun Fire Range	74932722	14120	749300.95	2272200.20	0	20mm Projectile	U.S. PROJECTILE, 20-MM, HE, M97
Puu Moiwi	74932722	8118	749301.99	2272297.50	0	20mm Projectile	U.S. PROJECTILE, 20-MM, HE, M97
Puu Moiwi	74932722	23781	749301.00	2272299.00	0	20mm Projectile	U.S. PROJECTILE, 20-MM, HE, M97
Puu Moiwi	74932722	8119	749302.58	2272297.40	0	Bomb	U.S. BOMB, 25-LB, PRACTICE, MK 76
Puu Moiwi	74932722	8120	749302.38	2272297.30	0	Bomb	U.S. BOMB, 25-LB, PRACTICE, MK 76
Puu Moiwi	74932722	10969	749381.76	2272208.60	0	Bomb	U.S. BOMB, 25-LB, PRACTICE, MK 76
Puu Moiwi	74932722	10970	749393.01	2272212.40	0	Bomb	U.S. BOMB, 25-LB, PRACTICE, MK 76
Puu Moiwi	74932722	10971	749385.74	2272221.20	0	Bomb	U.S. BOMB, 25-LB, PRACTICE, MK 76
Puu Moiwi	74932722	23777	749384.00	2272262.00	0	Bomb	U.S. BOMB, 25-LB, PRACTICE, MK 76
Puu Moiwi	74932722	23778	749312.00	2272290.00	0	Bomb	U.S. BOMB, 25-LB, PRACTICE, MK 76
Puu Moiwi	74932722	8122	749307.35	2272289.20	0	OE Component	BLASTING CAP
Puu Moiwi	74932722	8121	749324.56	2272294.20	0	Pyrotechnics	SIGNAL, DRIFT, AN-MK4, AN-MK5, AND AN-MK6
Puu Moiwi	74932722	23780	749301.00	2272299.00	0	Pyrotechnics	PYROTECHNIC
Puu Moiwi	74932722	23779	749301.00	2272299.00	0	Raw Explosives	RAW EXPLOSIVES
Puu Moiwi	74932723	23786	749301.00	2272301.00	0	20mm Projectile	U.S. PROJECTILE, 20-MM, HE, M97
Puu Moiwi	74932723	23782	749377.81	2272326.50	0	Bomb	U.S. BOMB, 250-LB, GPLD, MK 81
Puu Moiwi	74932723	23784	749301.00	2272301.00	0	Raw Explosives	RAW EXPLOSIVES
Puu Moiwi	74932723	23783	749268.00	2272321.00	0	Rocket	U.S. ROCKET, 3.5-IN, HEAT M28 AND M29
Puu Moiwi	74932723	23785	749301.00	2272301.00	0	Small Arms	SMALL ARMS

Data query completed 9/7/04  
Sorted by GMU



UXO Summary  
Tier One and Tier Two UXO-Cleared Areas

Work Area	GMU	Barcode ID	UTMX	UTMY	Depth (Inches)	UXO Type	UXO Nomenclature
Puu Moiwi	74932724	23832	749301.40	2272499.00	0	20mm Projectile	U.S. PROJECTILE, 20-MM, HE, M97
Puu Moiwi	74932724	23831	749301.00	2272499.00	0	Raw Explosives	RAW EXPLOSIVES
Puu Moiwi	74932724	23830	749301.00	2272499.00	0	Small Arms	SMALL ARMS
Puu Moiwi	74932725	14356	749300.32	2272500.30	0	20mm Projectile	U.S. PROJECTILE, 20-MM, HE, M97
Puu Moiwi	74932725	14875	749312.66	2272502.70	0	20mm Projectile	PROJECTILE, 20-MM (UNKNOWN MK)
Puu Moiwi	74932725	14353	749348.07	2272575.50	0	Mortar	U.S. PROJECTILE, 4.2-IN, (107-MM), HE, M3
Puu Moiwi	74932725	14354	749349.10	2272569.90	0	Mortar	U.S. PROJECTILE, 81-MM, HE, M374
Puu Moiwi	74932725	14355	749300.21	2272500.20	0	Projectile	U.S. PROJECTILE, 30-MM, TP (UNKNOWN MK)
Puu Moiwi	74932725	45537	749387.45	2272531.60	0	Projectile	U.S. CARTRIDGE, 40-MM, HE, M383, M384, & M677
Puu Moiwi	74932725	14877	749358.20	2272534.10	0	Pyrotechnics	U.S. FLARE, AIRCRAFT, PARACHUTE, MK45
Puu Moiwi	74932725	14876	749313.01	2272502.60	0	Raw Explosives	RAW EXPLOSIVES
Puu Moiwi	74932726	15232	749398.21	2272603.70	0	20mm Projectile	U.S. PROJECTILE, 20-MM, HE, M97
Puu Moiwi	74932726	23833	749301.00	2272601.00	0	20mm Projectile	U.S. PROJECTILE, 20-MM, HE, M97
Puu Moiwi	74932726	15225	749370.00	2272613.40	0	Bomb	U.S. BOMB, 500-LB, GPLD, MK 82 & BLU-111A/B
Puu Moiwi	74932726	15226	749355.76	2272639.30	0	Bomb	U.S. BOMB, 500-LB, GPLD, MK 82 & BLU-111A/B
Puu Moiwi	74932726	15224	749369.07	2272612.70	0	OE Component	U.S. BOMB, IGNITER, WP, M23
Puu Moiwi	74932726	15222	749343.40	2272598.90	0	Projectile	U.S. CARTRIDGE, 105-MM, SMOKE, WP, M60
Puu Moiwi	74932726	15223	749355.37	2272603.10	0	Projectile	U.S. PROJECTILE, 5-IN, PRACTICE, MK61
Puu Moiwi	74932726	15227	749352.54	2272651.40	0	Projectile	U.S. CARTRIDGE, 40-MM, HE, M383, M384, & M677
Puu Moiwi	74932726	15228	749342.73	2272676.10	0	Projectile	U.S. CARTRIDGE, 40-MM, HE, M383, M384, & M677
Puu Moiwi	74932726	15229	749340.11	2272646.20	0	Pyrotechnics	FLARE, TARGET, MK 1
Puu Moiwi	74932726	15230	749354.28	2272672.30	0	Pyrotechnics	SIGNAL, DRIFT, AN-MK4, AN-MK5, AND AN-MK6
Puu Moiwi	74932726	15231	749393.35	2272643.10	0	Pyrotechnics	U.S. FLARE, AIRCRAFT, PARACHUTE, MK 24
Puu Moiwi	74932727	23795	749301.00	2272799.00	0	20mm Projectile	U.S. PROJECTILE, 20-MM, HE, M97
Puu Moiwi	74932727	23790	749347.92	2272714.30	0	Bomb	U.S. BOMB, 250-LB, GPLD, MK 81
Puu Moiwi	74932727	23802	749326.00	2272720.00	0	Bomb	U.S. BOMB, 25-LB, PRACTICE, MK 76
Puu Moiwi	74932727	23803	749381.00	2272720.00	0	Bomb	U.S. BOMB, 25-LB, PRACTICE, MK 76
Puu Moiwi	74932727	23804	749353.00	2272747.00	0	Bomb	U.S. BOMB, 25-LB, PRACTICE, MK 76
Puu Moiwi	74932727	23805	749374.00	2272781.00	0	Bomb	U.S. BOMB, 25-LB, PRACTICE, MK 76
Puu Moiwi	74932727	23806	749301.00	2272799.00	0	Bomb	U.S. BOMB, 25-LB, PRACTICE, MK 76
Puu Moiwi	74932727	23807	749301.00	2272799.00	0	Bomb	U.S. BOMB, 25-LB, PRACTICE, MK 76
Puu Moiwi	74932727	23787	749358.28	2272764.50	0	OE Component	U.S. BOMB, IGNITER, MK 273
Puu Moiwi	74932727	23788	749360.49	2272733.00	0	OE Component	U.S. BOMB, IGNITER, MK 273
Puu Moiwi	74932727	23791	749356.39	2272706.50	0	OE Component	U.S. BOMB, IGNITER, MK 273
Puu Moiwi	74932727	23792	749391.00	2272704.00	0	OE Component	U.S. FUZE, PROJECTILE, PD, MK 30
Puu Moiwi	74932727	23801	749301.00	2272799.00	0	OE Component	EJECTION CHARGE
Puu Moiwi	74932727	23789	749342.37	2272760.80	0	Projectile	U.S. CARTRIDGE, 40-MM, HE, M383, M384, & M677
Puu Moiwi	74932727	23797	749301.00	2272799.00	0	Projectile	U.S. CARTRIDGE, 30-MM, HEI, PGU-13/B
Puu Moiwi	74932727	23793	749368.00	2272720.00	0	Pyrotechnics	SIGNAL, DRIFT, AN-MK4, AN-MK5, AND AN-MK6
Puu Moiwi	74932727	23794	749368.00	2272720.00	0	Pyrotechnics	SIGNAL, DRIFT, AN-MK4, AN-MK5, AND AN-MK6
Puu Moiwi	74932727	23799	749301.00	2272799.00	0	Pyrotechnics	SIGNAL, DRIFT, AN-MK4, AN-MK5, AND AN-MK6
Puu Moiwi	74932727	23800	749301.00	2272799.00	0	Pyrotechnics	PYROTECHNIC
Puu Moiwi	74932727	23796	749301.00	2272799.00	0	Raw Explosives	RAW EXPLOSIVES
Puu Moiwi	74932727	23798	749301.00	2272799.00	0	Small Arms	SMALL ARMS
Puu Moiwi	74932728	23755	749301.00	2272801.00	0	20mm Projectile	U.S. PROJECTILE, 20-MM, HE, M97
Puu Moiwi	74932729	23758	749398.00	2272999.00	0	20mm Projectile	U.S. PROJECTILE, 20-MM, HE, M97
Puu Moiwi	74932730	23756	749394.00	2273009.00	0	OE Component	U.S. FUZE, PROJECTILE, PD, MK 30
Puu Moiwi	74932730	23757	749399.00	2273001.00	0	Small Arms	SMALL ARMS

Data query completed 9/7/04  
Sorted by GMU

UXO Summary  
Tier One and Tier Two UXO-Cleared Areas

Work Area	GMU	Barcode ID	UTMX	UTMY	Depth (Inches)	UXO Type	UXO Nomenclature
Puu Moiwi	74932732	32836	749301.00	2273299.00	0	20mm Projectile	U.S. PROJECTILE, 20-MM, HE, M97
Puu Moiwi	74932734	32835	749371.49	2273437.90	0	Projectile	U.S. PROJECTILE, 5-IN, HE, MK 35
Puu Moiwi	74932735	27537	749385.19	2273585.70	0	OE Component	U.S. FUZE, PROJECTILE, PD, MK 30
Puu Moiwi	74932735	27538	749355.41	2273529.00	0	Projectile	U.S. PROJECTILE, 5-IN, HE, MK 61
Puu Moiwi	74932735	27539	749365.85	2273560.00	0	Projectile	U.S. CARTRIDGE, 106-MM, HEAT, M344
Puu Moiwi	74932735	27540	749386.27	2273554.10	0	Projectile	U.S. CARTRIDGE, 106-MM, HEAT, M344
Puu Moiwi	74932735	27541	749318.30	2273511.70	0	Rocket	U.S. WARHEAD, ROCKET, 2.75-IN, FRAG, MK 1
Puu Moiwi	74932736	27530	749399.00	2273601.00	0	20mm Projectile	U.S. PROJECTILE, 20-MM, HE, M97
Puu Moiwi	74932736	27529	749361.78	2273636.00	0	OE Component	U.S. FUZE, PROJECTILE, AD, MK 43, MK 54, MK 55, AND MK 89
Puu Moiwi	74932736	27527	749389.01	2273631.50	0	Projectile	U.S. PROJECTILE, 5-IN, HE, MK 61
Puu Moiwi	74932736	27528	749359.82	2273679.30	0	Projectile	U.S. PROJECTILE, 5-IN, SMOKE-PUFF, MK 52
Puu Moiwi	74932736	27532	749399.00	2273601.00	0	Propellant	PROPELLANT
Puu Moiwi	74932736	27531	749399.00	2273601.00	0	Rocket	U.S. WARHEAD, ROCKET, 2.75-IN, FLARE, M257 & M278
Puu Moiwi	74932737	27520	749374.88	2273719.50	0	Projectile	U.S. PROJECTILE, 5-IN, PRACTICE, MK61
Puu Moiwi	74932738	27508	749332.89	2273882.00	0	OE Component	U.S. FUZE, PROJECTILE, PD, MK 30
Puu Moiwi	74932738	27504	749339.27	2273889.60	0	Projectile	U.S. PROJECTILE, 5-IN, ILLUMINATION OR WHITE PHOSPHOROUS, MK 50
Puu Moiwi	74932738	27505	749349.05	2273872.20	0	Projectile	U.S. CARTRIDGE, 40-MM, HE, M383, M384, & M677
Puu Moiwi	74932738	27506	749339.95	2273871.30	0	Projectile	U.S. CARTRIDGE, 106-MM, HEAT, M344
Puu Moiwi	74932738	27507	749312.39	2273828.60	0	Projectile	U.S. CARTRIDGE, 106-MM, HEAT, M344
Puu Moiwi	74932738	27509	749369.74	2273875.20	0	Projectile	U.S. CARTRIDGE, 106-MM, HEAT, M344
Puu Moiwi	74932738	27510	749351.01	2273835.50	0	Projectile	U.S. CARTRIDGE, 106-MM, HEAT, M344
Puu Moiwi	74932739	27466	749311.28	2273905.60	0	Projectile	U.S. CARTRIDGE, 106-MM, HEAT, M344
Puu Moiwi	74932739	27467	749339.12	2273909.40	0	Projectile	U.S. CARTRIDGE, 106-MM, HEAT, M344
Puu Moiwi	74932739	27468	749338.90	2273908.20	0	Projectile	U.S. CARTRIDGE, 40-MM, HE, M383, M384, & M677
Puu Moiwi	74932739	27469	749338.90	2273908.20	0	Projectile	U.S. CARTRIDGE, 40-MM, HE, M383, M384, & M677
Puu Moiwi	74932739	27470	749338.90	2273908.20	0	Projectile	U.S. CARTRIDGE, 40-MM, HE, M383, M384, & M677
Puu Moiwi	74932739	27471	749338.90	2273908.20	0	Projectile	U.S. CARTRIDGE, 40-MM, HE, M383, M384, & M677
Puu Moiwi	74932739	27472	749338.90	2273908.20	0	Projectile	U.S. CARTRIDGE, 40-MM, HE, M383, M384, & M677
Puu Moiwi	74932739	27473	749338.90	2273908.20	0	Projectile	U.S. CARTRIDGE, 40-MM, HE, M383, M384, & M677
Puu Moiwi	74932739	27474	749338.90	2273908.20	0	Projectile	U.S. CARTRIDGE, 40-MM, HE, M383, M384, & M677
Puu Moiwi	74932739	27475	749338.90	2273908.20	0	Projectile	U.S. CARTRIDGE, 40-MM, HE, M383, M384, & M677
Puu Moiwi	74932739	27476	749338.90	2273908.20	0	Projectile	U.S. CARTRIDGE, 40-MM, HE, M383, M384, & M677
Puu Moiwi	74932739	27477	749338.90	2273908.20	0	Projectile	U.S. CARTRIDGE, 40-MM, HE, M383, M384, & M677
Puu Moiwi	74932739	27478	749338.90	2273908.20	0	Projectile	U.S. CARTRIDGE, 40-MM, HE, M383, M384, & M677
Puu Moiwi	74932739	27479	749338.80	2273908.20	0	Projectile	U.S. CARTRIDGE, 40-MM, HE, M383, M384, & M677
Puu Moiwi	74932739	27480	749338.90	2273908.20	0	Projectile	U.S. CARTRIDGE, 40-MM, HE, M383, M384, & M677
Puu Moiwi	74932739	27481	749338.90	2273908.20	0	Projectile	U.S. CARTRIDGE, 40-MM, HE, M383, M384, & M677
Puu Moiwi	74932739	27482	749338.90	2273908.20	0	Projectile	U.S. CARTRIDGE, 40-MM, HE, M383, M384, & M677
Puu Moiwi	74932739	27483	749338.90	2273908.20	0	Projectile	U.S. CARTRIDGE, 40-MM, HE, M383, M384, & M677
Puu Moiwi	74932739	27484	749327.48	2273968.20	0	Projectile	CANADIAN PROJECTILE, 3-IN, HE, MK 33
Puu Moiwi	74932739	27485	749329.81	2273915.90	0	Projectile	CANADIAN PROJECTILE, 3-IN, HE, MK 33
Puu Moiwi	74932739	27486	749339.12	2273917.10	0	Projectile	U.S. CARTRIDGE, 40-MM, HE, M383, M384, & M677
Puu Moiwi	74932739	27487	749321.59	2273906.40	0	Projectile	U.S. PROJECTILE, 5-IN, SMOKE-PUFF, MK 52
Puu Moiwi	74932739	27488	749368.33	2273985.40	0	Projectile	U.S. PROJECTILE, 5-IN, PRACTICE, MK61
Puu Moiwi	74932739	27489	749361.28	2273985.50	0	Projectile	U.S. PROJECTILE, 5-IN, SMOKE-PUFF, MK 52

Data query completed 9/7/04  
Sorted by GMU

UXO Summary  
Tier One and Tier Two UXO-Cleared Areas

Work Area	GMU	Barcode ID	UTMX	UTMY	Depth (Inches)	UXO Type	UXO Nomenclature
Puu Moiwi	74932739	27490	749355.72	2273948.20	0	Projectile	U.S. PROJECTILE, 5-IN, HE, MK 61
Puu Moiwi	74932739	27491	749391.87	2273992.00	0	Projectile	U.S. PROJECTILE, 5-IN, HE, MK 61
Puu Moiwi	74932739	27493	749352.39	2273981.50	0	Projectile	U.S. CARTRIDGE, 105-MM, SMOKE, WP, M60
Puu Moiwi	74932739	27494	749375.25	2273979.40	0	Projectile	U.S. CARTRIDGE, 106-MM, HEAT, M344
Puu Moiwi	74932739	27495	749331.05	2273972.60	0	Projectile	U.S. PROJECTILE, 5-IN, HE, MK 35
Puu Moiwi	74932739	27496	749338.72	2273969.40	0	Projectile	U.S. PROJECTILE, 5-IN, ILLUMINATION OR WHITE PHOSPHOROUS, MK 48
Puu Moiwi	74932739	27497	749337.28	2273978.50	0	Projectile	U.S. PROJECTILE, 5-IN, HE, MK 35
Puu Moiwi	74932739	27499	749311.27	2273958.70	0	Projectile	CANADIAN PROJECTILE, 3-IN, HE, MK 33
Puu Moiwi	74932739	27500	749315.72	2273959.90	0	Projectile	U.S. PROJECTILE, 155-MM, SMOKE, WP, M105
Puu Moiwi	74932739	27501	749385.67	2273945.20	0	Projectile	U.S. CARTRIDGE, 106-MM, HEAT, M344
Puu Moiwi	74932739	27502	749301.00	2273901.00	0	Projectile	U.S. PROJECTILE, 106-MM, RECOILLESS, HEP-T, M346
Puu Moiwi	74932739	27492	749369.28	2273989.90	0	Rocket	U.S. WARHEAD, ROCKET, 2.75-IN, HE, M229
Puu Moiwi	74932739	27498	749365.02	2273978.20	0	Rocket	U.S. WARHEAD, ROCKET, 2.75-IN, SMOKE, WP, M156
Naval Gun Fire Range	74932740	21970	749361.45	2274071.70	0	20mm Projectile	U.S. PROJECTILE, 20-MM, HE, M97
Naval Gun Fire Range	74932740	21976	749352.34	2274083.70	0	OE Component	U.S. FUZE, PROJECTILE, AD, MK 43, MK 54, MK 55, AND MK 89
Naval Gun Fire Range	74932740	21962	749310.42	2274099.00	0	Projectile	U.S. CARTRIDGE, 106-MM, HEAT, M344
Naval Gun Fire Range	74932740	21963	749306.58	2274089.00	0	Projectile	U.S. CARTRIDGE, 106-MM, HEAT, M344
Naval Gun Fire Range	74932740	21964	749303.42	2274083.50	0	Projectile	CANADIAN PROJECTILE, 3-IN, HE, MK 33
Naval Gun Fire Range	74932740	21965	749315.38	2274054.10	0	Projectile	U.S. CARTRIDGE, 106-MM, HEAT, M344
Naval Gun Fire Range	74932740	21966	749322.73	2274054.30	0	Projectile	U.S. PROJECTILE, 5-IN, SMOKE-PUFF, MK 52
Naval Gun Fire Range	74932740	21967	749318.06	2274036.80	0	Projectile	PROJECTILE, 5-IN, HE, MK 49
Naval Gun Fire Range	74932740	21968	749384.86	2274023.20	0	Projectile	U.S. PROJECTILE, 5-IN, PRACTICE, MK61
Naval Gun Fire Range	74932740	21969	749391.35	2274026.30	0	Projectile	U.S. PROJECTILE, 3-IN, APHE, MK 29
Naval Gun Fire Range	74932740	21971	749379.21	2274058.70	0	Projectile	PROJECTILE, 5-IN, HE, MK 49
Naval Gun Fire Range	74932740	21972	749354.14	2274041.40	0	Projectile	PROJECTILE, 5-IN, HE, MK 49
Naval Gun Fire Range	74932740	21974	749334.32	2274081.90	0	Projectile	U.S. CARTRIDGE, 106-MM, HEAT, M344
Naval Gun Fire Range	74932740	21989	749386.74	2274084.40	3	Projectile	U.S. PROJECTILE, 5-IN, HE, MK 61
Naval Gun Fire Range	74932741	21977	749305.14	2274148.80	0	Projectile	U.S. PROJECTILE, 5-IN, PRACTICE, MK61
Naval Gun Fire Range	74932741	21978	749301.82	2274140.00	0	Projectile	U.S. PROJECTILE, 5-IN, SMOKE-PUFF, MK 52
Naval Gun Fire Range	74932741	21979	749335.21	2274147.70	0	Projectile	U.S. CARTRIDGE, 106-MM, HEAT, M344
Naval Gun Fire Range	74932741	21980	749351.32	2274148.70	0	Projectile	U.S. CARTRIDGE, 106-MM, HEAT, M344
Naval Gun Fire Range	74932741	21981	749350.23	2274153.20	0	Projectile	PROJECTILE, 5-IN, HE, MK 49
Naval Gun Fire Range	74932741	21982	749362.75	2274178.50	0	Projectile	U.S. PROJECTILE, 155-MM, SMOKE, WP, M105
Naval Gun Fire Range	74932741	21983	749389.27	2274163.40	0	Projectile	U.S. CARTRIDGE, 106-MM, HEAT, M344
Naval Gun Fire Range	74932741	21984	749382.27	2274110.60	0	Projectile	U.S. PROJECTILE, 5-IN, PRACTICE, MK61
Naval Gun Fire Range	74932741	21985	749317.66	2274189.70	0	Projectile	U.S. CARTRIDGE, 106-MM, HEAT, M344
Naval Gun Fire Range	74932741	21986	749380.43	2274194.90	0	Projectile	U.S. PROJECTILE, 5-IN, PRACTICE, MK61
Naval Gun Fire Range	74932741	21988	749399.01	2274168.30	0	Projectile	U.S. CARTRIDGE, 106-MM, HEAT, M344
Naval Gun Fire Range	74932741	21987	749378.16	2274193.50	0	Rocket	U.S. WARHEAD, ROCKET, 2.75-IN, FLARE, M257 & M278
Naval Gun Fire Range	74932742	22001	749363.48	2274253.10	0	20mm Projectile	U.S. PROJECTILE, 20-MM, HE, M97
Naval Gun Fire Range	74932742	22004	749386.75	2274246.60	0	OE Component	U.S. FUZE, PROJECTILE, PD, MK 30
Naval Gun Fire Range	74932742	22002	749369.93	2274261.10	0	Projectile	U.S. PROJECTILE, 5-IN, SMOKE-PUFF, MK 52
Naval Gun Fire Range	74932742	22005	749338.64	2274293.30	0	Projectile	U.S. CARTRIDGE, 106-MM, HEAT, M344

Data query completed 9/7/04  
Sorted by GMU

UXO Summary  
Tier One and Tier Two UXO-Cleared Areas

Work Area	GMU	Barcode ID	UTMX	UTMY	Depth (Inches)	UXO Type	UXO Nomenclature
Naval Gun Fire Range	74932742	22006	749381.37	2274219.60	0	Projectile	U.S. PROJECTILE, 5-IN, HE, MK 35
Naval Gun Fire Range	74932742	22007	749308.32	2274237.20	0	Projectile	U.S. CARTRIDGE, 106-MM, HEAT, M344
Naval Gun Fire Range	74932742	22008	749311.68	2274242.50	0	Projectile	PROJECTILE, 5-IN, HE, MK 49
Naval Gun Fire Range	74932742	22009	749315.27	2274267.90	0	Projectile	U.S. CARTRIDGE, 106-MM, HEAT, M344
Naval Gun Fire Range	74932742	22003	749383.73	2274248.60	3	Projectile	U.S. PROJECTILE, 5-IN, SMOKE, MK 30 (WP)
Naval Gun Fire Range	74932743	22019	749343.00	2274345.00	0	20mm Projectile	U.S. PROJECTILE, 20-MM, HE, M97
Naval Gun Fire Range	74932743	22011	749362.11	2274307.40	0	OE Component	U.S. FUZE, PROJECTILE, AD, MK 43, MK 54, MK 55, AND MK 89
Naval Gun Fire Range	74932743	22010	749335.16	2274303.30	0	Projectile	U.S. CARTRIDGE, 106-MM, HEAT, M344
Naval Gun Fire Range	74932743	22012	749373.19	2274304.70	0	Projectile	U.S. PROJECTILE, 5-IN, SMOKE-PUFF, MK 52
Naval Gun Fire Range	74932743	22013	749314.16	2274320.00	0	Projectile	U.S. PROJECTILE, 5-IN, PRACTICE, MK61
Naval Gun Fire Range	74932743	22014	749331.31	2274323.10	0	Projectile	U.S. PROJECTILE, 5-IN, HE, MK 35
Naval Gun Fire Range	74932743	22015	749392.16	2274314.30	0	Projectile	U.S. PROJECTILE, 3-IN, APHE, MK 29
Naval Gun Fire Range	74932743	22016	749386.31	2274365.10	0	Projectile	U.S. PROJECTILE, 5-IN, SMOKE-PUFF, MK 52
Naval Gun Fire Range	74932743	22017	749379.27	2274352.30	0	Projectile	U.S. PROJECTILE, 3-IN, AA, MK 27 (HE)
Naval Gun Fire Range	74932743	22018	749356.42	2274365.10	0	Projectile	U.S. PROJECTILE, 5-IN, SMOKE-PUFF, MK 52
Naval Gun Fire Range	74932743	22020	749354.00	2274384.00	0	Rocket	U.S. WARHEAD, ROCKET, 2.75-IN, FLARE, M257 & M278
Naval Gun Fire Range	74932743	22021	749378.00	2274391.00	0	Rocket	U.S. WARHEAD, ROCKET, 2.75-IN, FLARE, M257 & M278
Naval Gun Fire Range	74932744	22048	749349.00	2274466.00	0	20mm Projectile	U.S. PROJECTILE, 20-MM, HE, M97
Naval Gun Fire Range	74932744	22046	749339.10	2274474.30	0	OE Component	FUZE, BD, M530
Naval Gun Fire Range	74932744	22042	749376.09	2274458.20	0	Projectile	U.S. CARTRIDGE, 106-MM, HEAT, M344
Naval Gun Fire Range	74932744	22043	749353.27	2274436.70	0	Projectile	CANADIAN PROJECTILE, 3-IN, HE, MK 33
Naval Gun Fire Range	74932744	22044	749325.10	2274448.30	0	Projectile	U.S. CARTRIDGE, 106-MM, HEAT, M344
Naval Gun Fire Range	74932744	22045	749335.19	2274430.30	0	Projectile	U.S. CARTRIDGE, 106-MM, HEAT, M344
Naval Gun Fire Range	74932744	22047	749340.19	2274473.50	0	Projectile	U.S. PROJECTILE, 155-MM, HOWITZER, HE, M107
Naval Gun Fire Range	74932745	26160	749370.00	2274565.00	0	OE Component	U.S. FUZE, PROJECTILE, AD, MK 43, MK 54, MK 55, AND MK 89
Naval Gun Fire Range	74932745	26159	749335.00	2274595.00	0	Projectile	U.S. PROJECTILE, 3-IN, HE, MK 31
Naval Gun Fire Range	74932745	26162	749307.00	2274539.00	0	Projectile	U.S. PROJECTILE, 40-MM, HE, MK 1, MK 2, & MK 3
Naval Gun Fire Range	74932745	26164	749306.19	2274592.70	0	Projectile	U.S. PROJECTILE, 5-IN, ILLUMINATION OR WHITE PHOSPHOROUS, MK 48
Naval Gun Fire Range	74932745	26165	749333.18	2274592.50	0	Projectile	U.S. PROJECTILE, 5-IN, SMOKE-PUFF, MK 52
Naval Gun Fire Range	74932745	26166	749385.15	2274592.70	0	Projectile	U.S. PROJECTILE, 5-IN, HE, MK 35
Naval Gun Fire Range	74932745	26167	749322.58	2274564.70	0	Projectile	U.S. PROJECTILE, 5-IN, SMOKE-PUFF, MK 52
Naval Gun Fire Range	74932745	26168	749304.17	2274520.90	0	Projectile	U.S. PROJECTILE, 5-IN, PRACTICE, MK61
Naval Gun Fire Range	74932745	26169	749390.02	2274525.20	0	Projectile	U.S. PROJECTILE, 5-IN, PRACTICE, MK61
Naval Gun Fire Range	74932745	26170	749354.08	2274522.40	0	Projectile	U.S. PROJECTILE, 106-MM, RECOILLESS, HEP-T, M346
Naval Gun Fire Range	74932745	26171	749383.70	2274516.50	0	Projectile	U.S. PROJECTILE, 5-IN, SMOKE-PUFF, MK 52
Naval Gun Fire Range	74932745	26172	749369.24	2274511.30	0	Projectile	U.S. CARTRIDGE, 106-MM, HEAT, M344
Naval Gun Fire Range	74932745	26173	749331.65	2274507.50	0	Projectile	U.S. PROJECTILE, 5-IN/54, HE, MK 64
Naval Gun Fire Range	74932745	26161	749325.00	2274561.00	0	Rocket	U.S. WARHEAD, ROCKET, 2.75-IN, HE, M229
Naval Gun Fire Range	74932745	26163	749344.00	2274510.00	0	Rocket	U.S. WARHEAD, ROCKET, 2.75-IN, HE-FRAG, M151
Naval Gun Fire Range	74932746	26179	749347.00	2274657.00	0	20mm Projectile	U.S. PROJECTILE, 20-MM, HE, M97
Naval Gun Fire Range	74932746	26176	749340.00	2274674.00	0	OE Component	U.S. FUZE, PROJECTILE, AD, MK 43, MK 54, MK 55, AND MK 89

Data query completed 9/7/04  
Sorted by GMU

UXO Summary  
Tier One and Tier Two UXO-Cleared Areas

Work Area	GMU	Barcode ID	UTMX	UTMY	Depth (Inches)	UXO Type	UXO Nomenclature
Naval Gun Fire Range	74932746	26177	749340.00	2274674.00	0	OE Component	U.S. FUZE, PROJECTILE, PD, MK 30
Naval Gun Fire Range	74932746	26175	749340.00	2274675.00	0	Projectile	U.S. PROJECTILE, 40-MM, HE, MK 1, MK 2, & MK 3
Naval Gun Fire Range	74932746	26180	749318.71	2274690.00	0	Projectile	U.S. PROJECTILE, 5-IN, SMOKE-PUFF, MK 52
Naval Gun Fire Range	74932746	26181	749387.63	2274651.20	0	Projectile	U.S. PROJECTILE, 5-IN, HE, MK 35
Naval Gun Fire Range	74932746	26174	749341.00	2274675.00	0	Rocket	U.S. WARHEAD, ROCKET, 2.75-IN, FLARE, M257 & M278
Naval Gun Fire Range	74932746	26178	749347.00	2274657.00	0	Small Arms	SMALL ARMS
Naval Gun Fire Range	74932747	26210	749346.52	2274759.00	0	Mortar	U.S. PROJECTILE, 81-MM, HE, M374
Naval Gun Fire Range	74932747	26213	749349.00	2274783.50	0	Mortar	U.S. PROJECTILE, 81-MM, HE, M374
Naval Gun Fire Range	74932747	26216	749327.00	2274704.00	0	Mortar	U.S. CARTRIDGE, 81-MM, ILLUMINATION, M301
Naval Gun Fire Range	74932747	26215	749319.00	2274706.00	0	OE Component	U.S. FUZE, PROJECTILE, AD, MK 43, MK 54, MK 55, AND MK 89
Naval Gun Fire Range	74932747	26217	749382.00	2274731.00	0	OE Component	U.S. FUZE, PROJECTILE, PD, MK 30
Naval Gun Fire Range	74932747	26220	749358.00	2274745.00	0	OE Component	BURSTER TUBE
Naval Gun Fire Range	74932747	26205	749334.19	2274703.30	0	Projectile	U.S. PROJECTILE, 5-IN, SMOKE-PUFF, MK 52
Naval Gun Fire Range	74932747	26206	749361.88	2274710.00	0	Projectile	U.S. PROJECTILE, 5-IN, HE, MK 35
Naval Gun Fire Range	74932747	26207	749306.31	2274724.20	0	Projectile	U.S. PROJECTILE, 155-MM, SMOKE, WP, M105
Naval Gun Fire Range	74932747	26208	749316.09	2274740.70	0	Projectile	U.S. PROJECTILE, 5-IN, HE, MK 35
Naval Gun Fire Range	74932747	26209	749356.18	2274739.30	0	Projectile	U.S. PROJECTILE, 5-IN, PRACTICE, MK61
Naval Gun Fire Range	74932747	26211	749333.39	2274758.70	0	Projectile	U.S. PROJECTILE, 5-IN, SMOKE-PUFF, MK 52
Naval Gun Fire Range	74932747	26212	749356.43	2274761.00	0	Projectile	U.S. PROJECTILE, 5-IN, PRACTICE, MK61
Naval Gun Fire Range	74932747	26214	749376.84	2274789.00	0	Projectile	U.S. PROJECTILE, 5-IN, HE, MK 35
Naval Gun Fire Range	74932747	26218	749348.00	2274797.00	0	Projectile	U.S. PROJECTILE, 3-IN, APHE, MK 29
Naval Gun Fire Range	74932747	26219	749378.00	2274786.00	0	Projectile	U.S. PROJECTILE, 3-IN, APHE, MK 29
Naval Gun Fire Range	74932748	26222	749364.37	2274879.20	0	OE Component	U.S. FUZE, PROJECTILE, PD, MK 30
Naval Gun Fire Range	74932748	26223	749349.12	2274879.60	0	OE Component	U.S. FUZE, PROJECTILE, AD, MK 43, MK 54, MK 55, AND MK 89
Naval Gun Fire Range	74932748	26221	749336.00	2274825.00	0	Projectile	U.S. PROJECTILE, 3-IN, APHE, MK 29
Naval Gun Fire Range	74932748	26224	749336.77	2274819.10	0	Projectile	U.S. PROJECTILE, 5-IN, PRACTICE, MK61
Naval Gun Fire Range	74932748	26225	749309.36	2274829.60	0	Projectile	U.S. PROJECTILE, 5-IN, ILLUMINATION OR WHITE PHOSPHOROUS, MK 48
Naval Gun Fire Range	74932748	26226	749339.94	2274836.40	0	Projectile	U.S. PROJECTILE, 5-IN, PRACTICE, MK61
Naval Gun Fire Range	74932748	26227	749325.33	2274855.70	0	Projectile	U.S. PROJECTILE, 5-IN, PRACTICE, MK61
Naval Gun Fire Range	74932748	26228	749331.16	2274855.00	0	Projectile	BRITISH PROJECTILE, 4.5-IN, HE, N1A2
Naval Gun Fire Range	74932749	26248	749338.21	2274947.10	0	Mortar	U.S. PROJECTILE, 4.2-IN, (107-MM), HE, M329
Naval Gun Fire Range	74932749	26247	749311.00	2274927.00	0	OE Component	U.S. FUZE, PROJECTILE, BD, MK 19, MK 20, MK 21, MK 28, MK 48, & MK 64
Naval Gun Fire Range	74932749	26246	749338.00	2274948.00	0	Projectile	U.S. PROJECTILE, 3-IN, AA, MK 27 (HE)
Naval Gun Fire Range	74932749	26249	749306.41	2274912.80	0	Projectile	U.S. PROJECTILE, 5-IN, SMOKE-PUFF, MK 52
Naval Gun Fire Range	74932749	26250	749304.36	2274934.20	0	Projectile	U.S. PROJECTILE, 5-IN, APHE, MK 46
Naval Gun Fire Range	74932749	26251	749369.22	2274944.00	0	Projectile	U.S. PROJECTILE, 5-IN, PRACTICE, MK61
Naval Gun Fire Range	74932750	15524	749300.32	2275099.20	0	20mm Projectile	PROJECTILE, 20-MM (UNKNOWN MK)
Naval Gun Fire Range	74932750	15530	749362.28	2275053.90	0	OE Component	U.S. FUZE, PROJECTILE, MT, MK 18, MK 42, & MK 63
Naval Gun Fire Range	74932750	13286	749324.43	2275022.60	0	Projectile	U.S. PROJECTILE, 3-IN, AA, MK 27 (HE)
Naval Gun Fire Range	74932750	13287	749377.14	2275007.40	0	Projectile	U.S. PROJECTILE, 3-IN, AA, MK 27 (HE)
Naval Gun Fire Range	74932750	13288	749397.50	2275008.50	0	Small Arms	SMALL ARMS
Naval Gun Fire Range	74932750	15525	749300.25	2275099.30	0	Small Arms	SMALL ARMS

Data query completed 9/7/04  
Sorted by GMU

UXO Summary  
Tier One and Tier Two UXO-Cleared Areas

Work Area	GMU	Barcode ID	UTMX	UTMY	Depth (Inches)	UXO Type	UXO Nomenclature
Naval Gun Fire Range	74932751	15505	749302.34	2275101.00	0	20mm Projectile	U.S. PROJECTILE, 20-MM, HE, M97
Naval Gun Fire Range	74932751	15507	749350.87	2275199.40	0	OE Component	U.S. FUZE, PROJECTILE, PD, MK 30
Naval Gun Fire Range	74932751	15504	749365.28	2275176.30	0	Projectile	U.S. PROJECTILE, 5-IN, PRACTICE, MK61
Naval Gun Fire Range	74932751	15509	749303.16	2275155.10	0	Projectile	U.S. PROJECTILE, 105-MM, HE, M1
Naval Gun Fire Range	74932751	15506	749302.53	2275100.70	0	Small Arms	SMALL ARMS
Naval Gun Fire Range	74932752	9775	749306.51	2275200.50	0	20mm Projectile	U.S. PROJECTILE, 20-MM, HE, M97
Naval Gun Fire Range	74932752	9778	749306.26	2275201.10	0	OE Component	BOOSTER
Naval Gun Fire Range	74932752	9773	749305.08	2275284.80	0	Projectile	U.S. PROJECTILE, 5-IN, PRACTICE, MK61
Naval Gun Fire Range	74932752	9774	749317.69	2275290.90	0	Projectile	U.S. PROJECTILE, 5-IN, HE, MK 51
Naval Gun Fire Range	74932752	9780	749304.49	2275200.30	0	Projectile	U.S. PROJECTILE, 105-MM, HE, M760
Naval Gun Fire Range	74932752	9784	749304.87	2275199.70	0	Projectile	U.S. PROJECTILE, 5-IN, PRACTICE, MK61
Naval Gun Fire Range	74932752	9785	749304.61	2275199.80	0	Projectile	U.S. PROJECTILE, 5-IN, PRACTICE, MK61
Naval Gun Fire Range	74932752	9786	749304.62	2275200.20	0	Projectile	U.S. PROJECTILE, 5-IN, PRACTICE, MK61
Naval Gun Fire Range	74932752	9787	749392.63	2275240.10	0	Projectile	U.S. PROJECTILE, 5-IN, PRACTICE, MK61
Naval Gun Fire Range	74932752	9788	749381.51	2275231.80	0	Projectile	U.S. CARTRIDGE, 40-MM, HE, M383, M384, & M677
Naval Gun Fire Range	74932752	9789	749379.06	2275238.80	0	Projectile	U.S. PROJECTILE, 3-IN, APHE, MK 29
Naval Gun Fire Range	74932752	9790	749380.98	2275270.30	0	Projectile	U.S. PROJECTILE, 5-IN, PRACTICE, MK61
Naval Gun Fire Range	74932752	9777	749306.34	2275201.10	0	Propellant	PROPELLANT
Naval Gun Fire Range	74932752	9779	749306.24	2275201.10	0	Rocket	U.S. WARHEAD, ROCKET, 2.75-IN, HE, M229
Naval Gun Fire Range	74932752	9776	749306.44	2275200.90	0	Small Arms	SMALL ARMS
Naval Gun Fire Range	74932753	9812	749303.55	2275301.50	0	20mm Projectile	U.S. PROJECTILE, 20-MM, HE, M97
Naval Gun Fire Range	74932753	9804	749400.65	2275399.20	0	OE Component	BOOSTER
Naval Gun Fire Range	74932753	9805	749400.69	2275399.00	0	OE Component	BOOSTER
Naval Gun Fire Range	74932753	9817	749302.18	2275302.30	0	OE Component	BOOSTER
Naval Gun Fire Range	74932753	9818	749394.17	2275304.80	0	OE Component	U.S. FUZE, ROCKET, NOSE, PD, M423 & M427
Naval Gun Fire Range	74932753	9808	749395.37	2275378.90	0	Projectile	U.S. PROJECTILE, 5-IN, PRACTICE, MK61
Naval Gun Fire Range	74932753	9809	749369.57	2275364.90	0	Projectile	U.S. PROJECTILE, 5-IN, HE, MK 61
Naval Gun Fire Range	74932753	9810	749326.25	2275362.50	0	Projectile	U.S. PROJECTILE, 3-IN, AA, MK 27 (HE)
Naval Gun Fire Range	74932753	9811	749374.00	2275349.10	0	Projectile	U.S. PROJECTILE, 5-IN, HE, MK 61
Naval Gun Fire Range	74932753	9819	749301.98	2275390.10	0	Projectile	U.S. PROJECTILE, 5-IN, PRACTICE, MK61
Naval Gun Fire Range	74932753	9820	749303.71	2275375.00	0	Projectile	U.S. PROJECTILE, 5-IN, HE, MK 35
Naval Gun Fire Range	74932753	9806	749400.62	2275398.70	0	Propellant	PROPELLANT
Naval Gun Fire Range	74932753	9814	749302.02	2275301.90	0	Propellant	PROPELLANT
Naval Gun Fire Range	74932753	9815	749302.00	2275301.80	0	Raw Explosives	RAW EXPLOSIVES
Naval Gun Fire Range	74932753	9813	749301.80	2275301.90	0	Small Arms	SMALL ARMS
Naval Gun Fire Range	74932754	9831	749398.50	2275410.40	0	20mm Projectile	U.S. PROJECTILE, 20-MM, HE, M97
Naval Gun Fire Range	74932754	9835	749396.59	2275412.30	0	OE Component	U.S. FUZE, PROJECTILE, MT, MK 342
Naval Gun Fire Range	74932754	9837	749398.41	2275409.90	0	OE Component	BOOSTER
Naval Gun Fire Range	74932754	9838	749398.82	2275409.90	0	OE Component	BOOSTER
Naval Gun Fire Range	74932754	9807	749347.26	2275440.80	0	Projectile	U.S. CARTRIDGE, 40-MM, HE, M383, M384, & M677
Naval Gun Fire Range	74932754	9840	749399.45	2275410.10	0	Projectile	U.S. PROJECTILE, 5-IN, PRACTICE, MK61
Naval Gun Fire Range	74932754	9841	749399.59	2275410.00	0	Projectile	U.S. PROJECTILE, 5-IN, PRACTICE, MK61
Naval Gun Fire Range	74932754	9842	749331.04	2275434.90	0	Projectile	U.S. PROJECTILE, 5-IN, PRACTICE, MK61
Naval Gun Fire Range	74932754	9843	749306.49	2275495.70	0	Projectile	U.S. PROJECTILE, 5-IN, PRACTICE, MK61
Naval Gun Fire Range	74932754	9844	749328.77	2275403.70	0	Projectile	U.S. PROJECTILE, 5-IN, PRACTICE, MK61
Naval Gun Fire Range	74932754	9845	749304.89	2275433.80	0	Projectile	U.S. CARTRIDGE, 40-MM, HE, M383, M384, & M677
Naval Gun Fire Range	74932754	9833	749398.86	2275410.30	0	Propellant	PROPELLANT
Naval Gun Fire Range	74932754	9834	749398.88	2275410.00	0	Raw Explosives	RAW EXPLOSIVES

Data query completed 9/7/04  
Sorted by GMU

UXO Summary  
Tier One and Tier Two UXO-Cleared Areas

Work Area	GMU	Barcode ID	UTMX	UTMY	Depth (Inches)	UXO Type	UXO Nomenclature
Naval Gun Fire Range	74932754	9839	749399.19	2275409.90	0	Rocket	U.S. WARHEAD, ROCKET, 2.75-IN, FRAG, MK 1
Naval Gun Fire Range	74932754	9832	749398.68	2275410.30	0	Small Arms	SMALL ARMS
Naval Gun Fire Range	74932755	13136	749301.57	2275501.30	0	20mm Projectile	PROJECTILE, 20-MM (UNKNOWN MK)
Naval Gun Fire Range	74932755	14828	749301.08	2275599.50	0	20mm Projectile	U.S. PROJECTILE, 20-MM, HE, M97
Naval Gun Fire Range	74932755	14823	749301.85	2275598.90	0	OE Component	U.S. FUZE, PROJECTILE, AD, MK 43, MK 54, MK 55, AND MK 89
Naval Gun Fire Range	74932755	14824	749301.22	2275599.10	0	OE Component	U.S. FUZE, PROJECTILE, AD, MK 43, MK 54, MK 55, AND MK 89
Naval Gun Fire Range	74932755	14821	749346.09	2275568.20	0	Projectile	U.S. PROJECTILE, 5-IN, SMOKE-PUFF, MK 52
Naval Gun Fire Range	74932755	14822	749301.38	2275599.20	0	Projectile	U.S. PROJECTILE, 5-IN/54, HE, MK 64
Naval Gun Fire Range	74932755	14825	749301.06	2275598.80	0	Propellant	PROPELLANT
Naval Gun Fire Range	74932755	14826	749301.14	2275598.90	0	Raw Explosives	RAW EXPLOSIVES
Naval Gun Fire Range	74932755	13135	749348.08	2275502.30	0	Rocket	U.S. WARHEAD, ROCKET, 2.75-IN, SMOKE, WP, M156
Naval Gun Fire Range	74932755	14844	749301.10	2275598.80	0	Rocket	WARHEAD, ROCKET, 2.75-IN, HE (UNKNOWN MK)
Naval Gun Fire Range	74932755	14827	749301.16	2275599.10	0	Small Arms	SMALL ARMS
Naval Gun Fire Range	74932756	14836	749398.63	2275601.70	0	20mm Projectile	PROJECTILE, 20-MM (UNKNOWN MK)
Naval Gun Fire Range	74932756	14834	749399.24	2275600.60	0	Bomb	U.S. BOMB, 25-LB, PRACTICE, MK 76
Naval Gun Fire Range	74932756	14830	749303.59	2275614.90	0	Mortar	U.S. PROJECTILE, 60-MM, HE, M720 & M888
Naval Gun Fire Range	74932756	14831	749387.88	2275637.50	0	Projectile	U.S. PROJECTILE, 3-IN, APHE, MK 29
Naval Gun Fire Range	74932756	14832	749389.54	2275615.80	0	Projectile	U.S. PROJECTILE, 5-IN, PRACTICE, MK61
Naval Gun Fire Range	74932756	14833	749392.42	2275605.10	0	Projectile	U.S. PROJECTILE, 5-IN, HE, MK 52
Naval Gun Fire Range	74932756	16737	749348.91	2275685.90	0	Projectile	U.S. PROJECTILE, 5-IN, PRACTICE, MK61
Naval Gun Fire Range	74932756	16738	749363.59	2275694.80	0	Projectile	U.S. PROJECTILE, 5-IN, SMOKE-PUFF, MK 41
Naval Gun Fire Range	74932757	14953	749301.35	2275701.20	0	20mm Projectile	PROJECTILE, 20-MM (UNKNOWN MK)
Naval Gun Fire Range	74932757	14955	749342.09	2275777.20	0	OE Component	U.S. FUZE, PROJECTILE, PD, MK 30
Naval Gun Fire Range	74932757	14952	749301.23	2275700.80	0	Projectile	U.S. PROJECTILE, 5-IN, HE, MK 35
Naval Gun Fire Range	74932757	14954	749363.38	2275695.90	0	Projectile	U.S. PROJECTILE, 5-IN, SMOKE-PUFF, MK 52
Naval Gun Fire Range	74932758	15626	749397.71	2275899.30	0	20mm Projectile	PROJECTILE, 20-MM (UNKNOWN MK)
Naval Gun Fire Range	74932758	13493	749338.78	2275891.80	0	Projectile	U.S. CARTRIDGE, 40-MM, HE, M383, M384, & M677
Naval Gun Fire Range	74932758	15623	749350.88	2275874.30	0	Projectile	U.S. PROJECTILE, 5-IN, PRACTICE, MK61
Naval Gun Fire Range	74932758	15624	749340.89	2275882.80	0	Projectile	U.S. CARTRIDGE, 40-MM, HE, M383, M384, & M677
Naval Gun Fire Range	74932758	15625	749317.24	2275810.50	0	Projectile	U.S. PROJECTILE, 5-IN, HE, MK 35
Naval Gun Fire Range	74932758	15628	749398.23	2275899.20	0	Projectile	U.S. PROJECTILE, 3-IN, APHE, MK 29
Naval Gun Fire Range	74932758	15627	749397.85	2275899.30	0	Small Arms	SMALL ARMS
Naval Gun Fire Range	74932759	15629	749358.88	2275965.40	0	Projectile	U.S. PROJECTILE, 5-IN, PRACTICE, MK61
Naval Gun Fire Range	74932759	15631	749304.13	2275917.40	0	Projectile	U.S. PROJECTILE, 5-IN, HE, MK 35
Naval Gun Fire Range	74932759	15630	749359.01	2275965.60	0	Rocket	U.S. WARHEAD, ROCKET, 2.75-IN, HE-FRAG, M151
Naval Gun Fire Range	74932759	15632	749304.02	2275917.10	0	Rocket	U.S. WARHEAD, ROCKET, 2.75-IN, HE-FRAG, M151
Naval Gun Fire Range	74932760	25273	749343.39	2276086.60	0	Projectile	U.S. PROJECTILE, 5-IN, PRACTICE, MK61
Naval Gun Fire Range	74932760	25274	749350.00	2276028.00	0	Projectile	U.S. PROJECTILE, 40-MM, HE, MK 1, MK 2, & MK 3
Naval Gun Fire Range	74932760	25272	749391.14	2276027.40	0	Rocket	U.S. WARHEAD, ROCKET, 2.75-IN, SMOKE, WP, M156
Naval Gun Fire Range	74932761	25279	749332.00	2276114.00	0	OE Component	U.S. FUZE, PROJECTILE, BD, MK 19, MK 20, MK 21, MK 28, MK 48, & MK 64
Naval Gun Fire Range	74932761	25280	749368.00	2276108.00	0	OE Component	U.S. FUZE, PROJECTILE, BD, MK 19, MK 20, MK 21, MK 28, MK 48, & MK 64
Naval Gun Fire Range	74932761	25275	749389.36	2276151.40	0	Projectile	U.S. PROJECTILE, 155-MM, GUN, HE, M101

Data query completed 9/7/04  
Sorted by GMU

UXO Summary  
Tier One and Tier Two UXO-Cleared Areas

Work Area	GMU	Barcode ID	UTMX	UTMY	Depth (Inches)	UXO Type	UXO Nomenclature
Naval Gun Fire Range	74932761	25276	749382.38	2276155.80	0	Projectile	U.S. PROJECTILE, 3-IN, AA, MK 27 (HE)
Naval Gun Fire Range	74932761	25277	749381.28	2276147.10	0	Projectile	U.S. PROJECTILE, 5-IN, HE, MK 35
Naval Gun Fire Range	74932761	25278	749351.99	2276182.10	0	Projectile	U.S. CARTRIDGE, 40-MM, HE, M383, M384, & M677
Naval Gun Fire Range	74932761	25281	749377.00	2276129.00	0	Projectile	U.S. PROJECTILE, 3-IN, AA, MK 27 (HE)
Naval Gun Fire Range	74932761	25282	749312.00	2276168.00	0	Rocket	U.S. WARHEAD, ROCKET, 2.75-IN, HE-FRAG, M151
Naval Gun Fire Range	74932762	25283	749301.00	2276201.00	0	20mm Projectile	U.S. PROJECTILE, 20-MM, HE, M97
Naval Gun Fire Range	74932762	25284	749301.00	2276201.00	0	Small Arms	SMALL ARMS
Naval Gun Fire Range	74932763	25287	749320.34	2276317.00	0	Bomb	U.S. BOMB, 250-LB, GPLD, MK 81
Naval Gun Fire Range	74932763	25286	749349.12	2276385.80	0	Projectile	U.S. PROJECTILE, 5-IN, HE, MK 35
Naval Gun Fire Range	74932763	25288	749361.00	2276392.00	0	Projectile	U.S. PROJECTILE, 3-IN, AA, MK 27 (HE)
Naval Gun Fire Range	74932764	25289	749357.00	2276468.00	0	Rocket	U.S. ROCKET, 5.0-IN, BOMBARDMENT, MK 50 (BOMBROC) with WARHEAD. MK 10
Naval Gun Fire Range	74932765	25986	749350.38	2276516.90	0	OE Component	BURSTER TUBE
Naval Gun Fire Range	74932765	25987	749381.27	2276543.20	0	Projectile	U.S. PROJECTILE, 5-IN, HE, MK 61
Naval Gun Fire Range	74932766	25988	749341.71	2276674.40	0	Projectile	U.S. PROJECTILE, 5-IN, PRACTICE, MK61
Naval Gun Fire Range	74932766	25989	749306.18	2276609.30	0	Projectile	U.S. PROJECTILE, 3-IN, HE, MK 31
Naval Gun Fire Range	74932767	25991	749347.00	2276763.00	0	OE Component	U.S. FUZE, ROCKET, NOSE, PD, M423 & M427
Naval Gun Fire Range	74932767	25992	749348.00	2276761.00	0	OE Component	PRIMER
Naval Gun Fire Range	74932767	25993	749346.00	2276762.00	0	OE Component	BOOSTER
Naval Gun Fire Range	74932767	25994	749388.00	2276727.00	0	Projectile	U.S. PROJECTILE, 3-IN, APHE, MK 29
Naval Gun Fire Range	74932768	25678	749320.00	2276841.00	0	OE Component	U.S. FUZE, PROJECTILE, AD, MK 43, MK 54, MK 55, AND MK 89
Naval Gun Fire Range	74932769	22752	749380.00	2276993.00	0	OE Component	U.S. FUZE, PROJECTILE, PD, MK 30
Naval Gun Fire Range	74932769	22753	749354.51	2276998.00	0	Projectile	U.S. PROJECTILE, 5-IN, PRACTICE, MK61
North Coast	74932773	35004	749301.00	2277301.00	0	20mm Projectile	U.S. PROJECTILE, 20-MM, HE, M97
North Coast	74932773	35003	749305.00	2277305.00	0	Projectile	U.S. PROJECTILE, 40-MM, HE, MK 1, MK 2, & MK 3
North Coast	74932773	35005	749301.00	2277301.00	0	Small Arms	SMALL ARMS
Kuheia	74932774	17139	749400.08	2277400.00	0	20mm Projectile	U.S. PROJECTILE, 20-MM, HE, M97
Kuheia	74932774	17140	749384.52	2277427.10	0	Projectile	U.S. PROJECTILE, 5-IN, SMOKE-PUFF, MK 41
Kuheia	74932775	17141	749344.55	2277512.10	0	Projectile	U.S. PROJECTILE, 5-IN, HE, MK 35
Kuheia	74932777	17144	749301.28	2277700.20	0	20mm Projectile	U.S. PROJECTILE, 20-MM, HE, M97
Kuheia	74932777	17143	749301.30	2277700.10	0	OE Component	U.S. FUZE, PROJECTILE, PD, MK 30
Kuheia	74932778	17146	749301.45	2277899.00	0	20mm Projectile	U.S. PROJECTILE, 20-MM, HE, M97
Kuheia	74932778	17408	749398.22	2277801.30	0	20mm Projectile	U.S. PROJECTILE, 20-MM, HE, M97
Kuheia	74932779	17148	749300.18	2277900.30	0	OE Component	BURSTER TUBE
Kuheia	74932779	17149	749350.13	2277975.40	0	OE Component	U.S. FUZE, PROJECTILE, BD, MK 19, MK 20, MK 21, MK 28, MK 48, & MK 64
Kuheia	74932782	17503	749389.04	2278280.90	0	OE Component	U.S. FUZE, PROJECTILE, BD, MK 19, MK 20, MK 21, MK 28, MK 48, & MK 64
Kuheia	74932783	13673	749331.73	2278357.50	0	Projectile	CANADIAN PROJECTILE, 3-IN, HE, MK 33
Kuheia	74932784	13674	749399.00	2278401.00	0	20mm Projectile	U.S. PROJECTILE, 20-MM, HE, M97
Kuheia	74932784	35043	749399.00	2278499.00	0	20mm Projectile	U.S. PROJECTILE, 20-MM, HE, M97
Kuheia	74932784	35044	749399.00	2278499.00	0	Small Arms	SMALL ARMS
Kuheia	74932785	20255	749301.00	2278501.00	0	20mm Projectile	U.S. PROJECTILE, 20-MM, HE, M97
Kamohio	74942705	39966	749499.00	2270501.00	0	Small Arms	SMALL ARMS
Kamohio	74942712	41492	749465.29	2271217.30	0	Projectile	U.S. CARTRIDGE, 40-MM, HE, M383, M384, & M677
Kamohio	74942713	41496	749466.00	2271343.00	0	20mm Projectile	U.S. PROJECTILE, 20-MM, HE, M97
Kamohio	74942713	41499	749466.00	2271343.00	0	Bomb	U.S. BOMB, 5-LB, PRACTICE, MK 106

Data query completed 9/7/04  
Sorted by GMU



UXO Summary  
Tier One and Tier Two UXO-Cleared Areas

Work Area	GMU	Barcode ID	UTMX	UTMY	Depth (Inches)	UXO Type	UXO Nomenclature
Kamohio	74942713	41498	749466.00	2271343.00	0	OE Component	U.S. FUZE, PROJECTILE, AD, MK 43, MK 54, MK 55, AND MK 89
Kamohio	74942713	41493	749464.22	2271349.20	0	Projectile	U.S. CARTRIDGE, 40-MM, HE, M383, M384, & M677
Kamohio	74942713	41494	749466.00	2271343.00	0	Rocket	U.S. WARHEAD, ROCKET, 2.75-IN, HE-FRAG, M151
Kamohio	74942713	41495	749466.00	2271343.00	0	Rocket	U.S. WARHEAD, ROCKET, 2.75-IN, FRAG, MK 1
Kamohio	74942713	41497	749466.00	2271343.00	0	Small Arms	SMALL ARMS
Kamohio	74942714	37612	749402.00	2271402.00	0	Pyrotechnics	PYROTECHNIC
Kamohio	74942714	37611	749402.00	2271402.00	0	Raw Explosives	RAW EXPLOSIVES
Kamohio	74942715	37782	749433.00	2271592.00	0	20mm Projectile	U.S. PROJECTILE, 20-MM, HE, M97
Kamohio	74942715	37780	749458.00	2271562.00	0	Bomb	U.S. BOMB, 25-LB, PRACTICE, MK 76
Kamohio	74942715	37776	749469.23	2271584.50	0	OE Component	FUZE, BD, M530
Kamohio	74942715	37777	749407.00	2271564.00	0	Projectile	U.S. PROJECTILE, 5-IN, HE, MK 35
Kamohio	74942715	37783	749457.00	2271577.00	0	Pyrotechnics	U.S. FLARE, AIRCRAFT, PARACHUTE, LUU-2/B
Kamohio	74942715	37785	749433.00	2271592.00	0	Pyrotechnics	PYROTECHNIC
Kamohio	74942715	37778	749408.00	2271594.00	0	Rocket	U.S. WARHEAD, ROCKET, 2.75-IN, FRAG, MK 1
Kamohio	74942715	37781	749461.00	2271557.00	0	Rocket	U.S. WARHEAD, ROCKET, 2.75-IN, FRAG, MK 1
Kamohio	74942715	37779	749433.00	2271592.00	0	Small Arms	SMALL ARMS
Kamohio	74942716	37735	749491.00	2271674.00	0	20mm Projectile	U.S. PROJECTILE, 20-MM, HE, M97
Kamohio	74942716	37733	749491.00	2271674.00	0	Projectile	U.S. PROJECTILE, 5-IN, ILLUMINATION OR WHITE PHOSPHOROUS, MK 48
Kamohio	74942716	37734	749441.00	2271698.00	0	Pyrotechnics	U.S. FLARE, AIRCRAFT, PARACHUTE, MK 24
Kamohio	74942717	37736	749441.00	2271770.00	0	Projectile	U.S. PROJECTILE, 5-IN, ILLUMINATION, MK 30
Kamohio	74942718	37769	749475.00	2271899.00	0	20mm Projectile	U.S. PROJECTILE, 20-MM, HE, M97
Kamohio	74942718	37767	749480.61	2271899.20	0	Mortar	U.S. PROJECTILE, 81-MM, HE, M374
Kamohio	74942718	37768	749425.42	2271859.20	0	OE Component	FUZE, BD, M530
Kamohio	74942718	37770	749480.00	2271847.00	0	OE Component	U.S. FUZE, PROJECTILE, PD, MK 30
Kamohio	74942718	37772	749401.00	2271849.00	0	Projectile	U.S. PROJECTILE, 5-IN, HE, MK 35
Kamohio	74942718	37771	749496.00	2271896.00	0	Rocket	U.S. WARHEAD, ROCKET, 2.75-IN, HE-FRAG, M151
Kamohio	74942719	37773	749490.00	2271965.00	0	20mm Projectile	U.S. PROJECTILE, 20-MM, HE, M97
Kamohio	74942719	37774	749431.00	2271957.00	0	OE Component	U.S. FUZE, PROJECTILE, AD, MK 43, MK 54, MK 55, AND MK 89
Kamohio	74942719	37775	749452.00	2271966.00	0	Pyrotechnics	SIGNAL, DRIFT, AN-MK4, AN-MK5, AND AN-MK6
Naval Gun Fire Range	74942720	17711	749401.00	2272099.00	0	20mm Projectile	U.S. PROJECTILE, 20-MM, HE, M97
Naval Gun Fire Range	74942720	17709	749409.88	2272012.70	0	Bomb	U.S. BOMB, 500-LB, GPLD, MK 82 & BLU-111A/B
Naval Gun Fire Range	74942720	17710	749436.00	2272028.00	0	OE Component	U.S. BOMB, SIGNAL CARTRIDGE, CXU-3/B, MK 4 & MK 5
Naval Gun Fire Range	74942720	17714	749461.00	2272066.00	0	OE Component	U.S. FUZE, ROCKET, NOSE, PD, M423 & M427
Naval Gun Fire Range	74942720	17713	749401.00	2272099.00	0	Raw Explosives	RAW EXPLOSIVES
K-1 Road	74942721	7822	749398.62	2272198.70	0	20mm Projectile	PROJECTILE, 20-MM (UNKNOWN MK)
K-1 Road	74942721	23834	749412.83	2272182.50	0	Rocket	U.S. WARHEAD, ROCKET, 2.75-IN, SMOKE, WP, M156
Naval Gun Fire Range	74942721	8025	749391.91	2272131.80	0	20mm Projectile	U.S. PROJECTILE, 20-MM, HE, M97
Naval Gun Fire Range	74942721	23835	749401.00	2272101.00	0	20mm Projectile	U.S. PROJECTILE, 20-MM, HE, M97
Naval Gun Fire Range	74942721	8022	749413.26	2272145.70	0	Projectile	U.S. CARTRIDGE, 40-MM, HE, M383, M384, & M677
Naval Gun Fire Range	74942721	8028	749390.20	2272129.60	0	Propellant	PROPELLANT
Naval Gun Fire Range	74942721	8026	749390.95	2272131.20	0	Raw Explosives	RAW EXPLOSIVES
Naval Gun Fire Range	74942721	8023	749485.27	2272118.60	0	Rocket	U.S. WARHEAD, ROCKET, 2.75-IN, FLARE, M257 & M278

Data query completed 9/7/04  
Sorted by GMU

UXO Summary  
Tier One and Tier Two UXO-Cleared Areas

Work Area	GMU	Barcode ID	UTMX	UTMY	Depth (Inches)	UXO Type	UXO Nomenclature
Naval Gun Fire Range	74942721	8024	749478.77	2272171.20	0	Rocket	U.S. WARHEAD, ROCKET, 2.75-IN, FLARE, M257 & M278
K-1 Road	74942722	7821	749400.04	2272201.00	0	20mm Projectile	PROJECTILE, 20-MM (UNKNOWN MK)
K-1 Road	74942722	10876	749398.69	2272198.50	0	20mm Projectile	PROJECTILE, 20-MM (UNKNOWN MK)
K-1 Road	74942722	10877	749399.81	2272199.30	0	Raw Explosives	RAW EXPLOSIVES
K-1 Road	74942722	10879	749398.04	2272198.90	0	Small Arms	SMALL ARMS
Puu Moiwi	74942722	14487	749400.53	2272261.40	0	20mm Projectile	U.S. PROJECTILE, 20-MM, HE, M97
Puu Moiwi	74942722	23846	749401.00	2272299.00	0	20mm Projectile	U.S. PROJECTILE, 20-MM, HE, M97
Puu Moiwi	74942722	10881	749468.96	2272289.50	0	Bomb	U.S. BOMB, 25-LB, PRACTICE, MK 76
Puu Moiwi	74942722	23840	749446.00	2272255.00	0	Bomb	U.S. BOMB, 25-LB, PRACTICE, MK 76
Puu Moiwi	74942722	23842	749401.00	2272242.00	0	Bomb	U.S. BOMB, 25-LB, PRACTICE, MK 76
Puu Moiwi	74942722	10880	749437.56	2272274.70	0	Grenade	U.S. GRENADE, HAND, SMOKE, (WP), M18
Puu Moiwi	74942722	23844	749401.00	2272299.00	0	Pyrotechnics	PYROTECHNIC
Puu Moiwi	74942722	14488	749400.56	2272261.40	0	Raw Explosives	RAW EXPLOSIVES
Puu Moiwi	74942722	23843	749401.00	2272299.00	0	Raw Explosives	RAW EXPLOSIVES
Puu Moiwi	74942722	23841	749406.00	2272255.00	0	Rocket	U.S. WARHEAD, ROCKET, 2.75-IN, HE-FRAG, M151
Puu Moiwi	74942722	14489	749400.65	2272261.40	0	Small Arms	SMALL ARMS
Puu Moiwi	74942722	23845	749401.00	2272299.00	0	Small Arms	SMALL ARMS
Puu Moiwi	74942723	23850	749401.00	2272399.00	0	20mm Projectile	U.S. PROJECTILE, 20-MM, HE, M97
Puu Moiwi	74942723	23847	749457.00	2272361.00	0	Bomb	U.S. BOMB, 25-LB, PRACTICE, MK 76
Puu Moiwi	74942723	23848	749401.00	2272399.00	0	Pyrotechnics	PYROTECHNIC
Puu Moiwi	74942723	23849	749401.00	2272399.00	0	Small Arms	SMALL ARMS
Puu Moiwi	74942724	14989	749399.74	2272398.80	0	20mm Projectile	U.S. PROJECTILE, 20-MM, HE, M97
Puu Moiwi	74942724	14995	749494.26	2272482.70	0	OE Component	U.S. FUZE, ROCKET, NOSE, PD, M423 & M427
Puu Moiwi	74942724	13004	749444.07	2272434.30	0	Projectile	U.S. PROJECTILE, 105-MM, HOWITZER, SMOKE, M84 (ILLUM)
Puu Moiwi	74942724	14991	749399.70	2272398.80	0	Propellant	PROPELLANT
Puu Moiwi	74942724	14992	749399.76	2272398.90	0	Raw Explosives	RAW EXPLOSIVES
Puu Moiwi	74942724	14993	749399.75	2272398.70	0	Rocket	U.S. WARHEAD, ROCKET, 2.75-IN, FRAG, MK 1
Puu Moiwi	74942724	14990	749399.81	2272399.80	0	Small Arms	SMALL ARMS
Puu Moiwi	74942725	15189	749395.28	2272504.60	0	20mm Projectile	U.S. PROJECTILE, 20-MM, HE, M97
Puu Moiwi	74942725	15190	749396.54	2272502.40	0	20mm Projectile	U.S. PROJECTILE, 20-MM, HE, M97
Puu Moiwi	74942725	15191	749395.82	2272502.70	0	20mm Projectile	U.S. PROJECTILE, 20-MM, HE, M97
Puu Moiwi	74942725	15192	749396.41	2272502.80	0	20mm Projectile	U.S. PROJECTILE, 20-MM, HE, M97
Puu Moiwi	74942725	15198	749399.08	2272499.70	0	20mm Projectile	PROJECTILE, 20-MM (UNKNOWN MK)
Puu Moiwi	74942725	15200	749418.37	2272509.60	0	Bomb	U.S. BOMB, 500-LB, GPLD, MK 82 & BLU-111A/B
Puu Moiwi	74942725	15196	749461.74	2272570.90	0	Projectile	U.S. PROJECTILE, 3-IN, APHE, MK 29
Puu Moiwi	74942725	15195	749435.51	2272557.70	0	Pyrotechnics	FLARE, TARGET, MK 1
Puu Moiwi	74942725	15197	749478.65	2272574.40	0	Pyrotechnics	U.S. FLARE, AIRCRAFT, PARACHUTE, MK 24
Puu Moiwi	74942725	15199	749398.94	2272499.50	0	Pyrotechnics	CANDLE MIX
Puu Moiwi	74942726	14370	749407.15	2272600.10	0	20mm Projectile	U.S. PROJECTILE, 20-MM, HE, M97
Puu Moiwi	74942726	14371	749405.69	2272600.50	0	20mm Projectile	PROJECTILE, 20-MM (UNKNOWN MK)
Puu Moiwi	74942726	14372	749406.87	2272600.30	0	20mm Projectile	PROJECTILE, 20-MM (UNKNOWN MK)
Puu Moiwi	74942726	14373	749406.45	2272600.10	0	20mm Projectile	PROJECTILE, 20-MM (UNKNOWN MK)
Puu Moiwi	74942726	14374	749405.85	2272600.70	0	20mm Projectile	PROJECTILE, 20-MM (UNKNOWN MK)
Puu Moiwi	74942726	14375	749406.14	2272600.70	0	20mm Projectile	PROJECTILE, 20-MM (UNKNOWN MK)
Puu Moiwi	74942726	14878	749400.01	2272593.60	0	20mm Projectile	PROJECTILE, 20-MM (UNKNOWN MK)
Puu Moiwi	74942726	14362	749409.17	2272666.10	0	Bomb	U.S. BOMB, 500-LB, GPLD, MK 82 & BLU-111A/B

Data query completed 9/7/04  
Sorted by GMU

UXO Summary  
Tier One and Tier Two UXO-Cleared Areas

Work Area	GMU	Barcode ID	UTMX	UTMY	Depth (Inches)	UXO Type	UXO Nomenclature
Puu Moiwi	74942726	14880	749453.87	2272691.40	0	Mortar	U.S. PROJECTILE, 81-MM, HE, M43
Puu Moiwi	74942726	14363	749427.36	2272678.30	0	Projectile	U.S. CARTRIDGE, 40-MM, HE, M383, M384, & M677
Puu Moiwi	74942726	14364	749448.56	2272697.10	0	Projectile	U.S. CARTRIDGE, 40-MM, HE, M383, M384, & M677
Puu Moiwi	74942726	14365	749493.19	2272675.70	0	Projectile	U.S. CARTRIDGE, 40-MM, HE, M383, M384, & M677
Puu Moiwi	74942726	14879	749412.45	2272665.80	0	Projectile	U.S. CARTRIDGE, 40-MM, HE, M383, M384, & M677
Puu Moiwi	74942726	14367	749405.49	2272601.00	0	Rocket	U.S. WARHEAD, ROCKET, 2.75-IN, FRAG, MK 1
Puu Moiwi	74942726	14368	749406.70	2272600.20	0	Rocket	U.S. WARHEAD, ROCKET, 2.75-IN, FRAG, MK 1
Puu Moiwi	74942726	14369	749406.79	2272600.10	0	Rocket	U.S. WARHEAD, ROCKET, 2.75-IN, FRAG, MK 1
Puu Moiwi	74942726	14366	749406.39	2272600.10	0	Small Arms	SMALL ARMS
Puu Moiwi	74942727	15239	749301.89	2272509.60	0	20mm Projectile	U.S. PROJECTILE, 20-MM, HE, M97
Puu Moiwi	74942727	15237	749423.41	2272756.30	1	Mortar	U.S. PROJECTILE, 81-MM, HE, M43
Puu Moiwi	74942727	15238	749476.54	2272795.60	2	Mortar	U.S. CARTRIDGE, 81-MM, ILLUMINATION, M301
Puu Moiwi	74942727	15235	749402.67	2272747.90	0	OE Component	U.S. FUZE, ROCKET, NOSE, PD, M423 & M427
Puu Moiwi	74942727	15234	749430.41	2272746.10	0	Projectile	U.S. CARTRIDGE, 40-MM, HE, M383, M384, & M677
Puu Moiwi	74942727	15233	749422.13	2272719.60	0	Rocket	U.S. WARHEAD, ROCKET, 2.75-IN, HE-FRAG, M151
Puu Moiwi	74942728	23810	749401.00	2272899.00	0	20mm Projectile	U.S. PROJECTILE, 20-MM, HE, M97
Puu Moiwi	74942728	23808	749441.56	2272823.00	0	Bomb	U.S. BOMB, 250-LB, GPLD, MK 81
Puu Moiwi	74942728	23811	749432.00	2272827.00	0	Bomb	U.S. BOMB, 25-LB, PRACTICE, MK 76
Puu Moiwi	74942728	23809	749463.19	2272807.50	0	OE Component	U.S. BOMB, IGNITER, MK 273
Puu Moiwi	74942728	23812	749401.00	2272899.00	0	Small Arms	SMALL ARMS
Puu Moiwi	74942729	23762	749401.00	2272901.00	0	20mm Projectile	U.S. PROJECTILE, 20-MM, HE, M97
Puu Moiwi	74942729	23760	749457.26	2272939.10	0	Mortar	U.S. PROJECTILE, 81-MM, HE, M43
Puu Moiwi	74942729	23761	749444.74	2272932.80	0	OE Component	U.S. FUZE, BOMB, NOSE, MT, FMU-83/B
Puu Moiwi	74942729	23759	749428.38	2272914.60	0	Projectile	U.S. PROJECTILE, 105-MM, HE, M1
Puu Moiwi	74942730	23764	749499.00	2273001.00	0	20mm Projectile	U.S. PROJECTILE, 20-MM, HE, M97
Puu Moiwi	74942730	23763	749462.00	2273051.00	0	Pyrotechnics	SIGNAL, DRIFT, AN-MK4, AN-MK5, AND AN-MK6
Puu Moiwi	74942730	23765	749499.00	2273001.00	0	Small Arms	SMALL ARMS
Puu Moiwi	74942731	22308	749402.09	2273179.30	0	Mortar	U.S. PROJECTILE, 81-MM, HE, M43
Puu Moiwi	74942731	22306	749429.17	2273165.00	0	Projectile	U.S. PROJECTILE, 5-IN, HE, MK 52
Puu Moiwi	74942731	22307	749402.37	2273190.70	0	Projectile	U.S. PROJECTILE, 5-IN, HE, MK 52
Puu Moiwi	74942733	22310	749451.16	2273399.10	0	Mortar	U.S. PROJECTILE, 81-MM, HE, M374
Puu Moiwi	74942733	22311	749400.67	2273339.30	0	Projectile	PROJECTILE, 5-IN, HE, MK 49
Puu Moiwi	74942733	22312	749400.02	2273300.00	0	Small Arms	SMALL ARMS
Puu Moiwi	74942734	22314	749487.73	2273410.10	0	Mortar	U.S. PROJECTILE, 60-MM, HE, M720 & M888
Puu Moiwi	74942734	22315	749412.34	2273436.30	0	Projectile	U.S. PROJECTILE, 5-IN, PRACTICE, MK61
Puu Moiwi	74942734	22316	749458.63	2273418.90	0	Projectile	U.S. PROJECTILE, 5-IN, SMOKE, MK 44 (WP)
Puu Moiwi	74942735	27580	749452.00	2273541.00	0	20mm Projectile	U.S. PROJECTILE, 20-MM, HE, M97
Puu Moiwi	74942735	27575	749429.38	2273548.60	0	Mortar	U.S. CARTRIDGE, 81-MM, SMOKE, WP, M57
Puu Moiwi	74942735	27576	749471.45	2273531.70	0	Projectile	U.S. CARTRIDGE, 106-MM, HEAT, M344
Puu Moiwi	74942735	27577	749469.92	2273536.10	0	Projectile	U.S. CARTRIDGE, 106-MM, HEAT, M344
Puu Moiwi	74942735	27578	749413.55	2273547.60	0	Projectile	U.S. PROJECTILE, 5-IN, PRACTICE, MK61
Puu Moiwi	74942735	27579	749452.00	2273541.00	0	Pyrotechnics	CANDLE MIX
Puu Moiwi	74942736	27570	749475.42	2273609.90	0	OE Component	U.S. FUZE, PROJECTILE, PD, MK 30
Puu Moiwi	74942736	27571	749418.19	2273641.10	0	Projectile	U.S. PROJECTILE, 5-IN, HE, MK 35
Puu Moiwi	74942736	27572	749431.73	2273655.90	0	Projectile	U.S. PROJECTILE, 5-IN, HE, MK 35
Puu Moiwi	74942736	27574	749438.00	2273640.00	0	Pyrotechnics	CANDLE MIX
Puu Moiwi	74942737	27567	749452.00	2273766.00	0	20mm Projectile	U.S. PROJECTILE, 20-MM, HE, M97

Data query completed 9/7/04  
Sorted by GMU

UXO Summary  
Tier One and Tier Two UXO-Cleared Areas

Work Area	GMU	Barcode ID	UTMX	UTMY	Depth (Inches)	UXO Type	UXO Nomenclature
Puu Moiwi	74942737	27565	749419.59	2273781.00	0	Projectile	U.S. PROJECTILE, 5-IN, ILLUMINATION OR WHITE PHOSPHOROUS, MK 48
Puu Moiwi	74942737	27566	749415.48	2273791.40	0	Projectile	U.S. PROJECTILE, 5-IN, PRACTICE, MK61
Puu Moiwi	74942737	27564	749495.04	2273728.60	0	Rocket	U.S. WARHEAD, ROCKET, 5.0-IN, HEAT/APERS, MK 32
Puu Moiwi	74942738	27562	749462.00	2273849.00	0	20mm Projectile	U.S. PROJECTILE, 20-MM, HE, M97
Puu Moiwi	74942738	27559	749475.47	2273825.70	0	OE Component	U.S. FUZE, PROJECTILE, AD, MK 43, MK 54, MK 55, AND MK 89
Puu Moiwi	74942738	27561	749439.18	2273862.00	0	OE Component	FUZE, PD, M533
Puu Moiwi	74942738	27557	749419.28	2273805.10	0	Projectile	U.S. PROJECTILE, 5-IN, SMOKE-PUFF, MK 52
Puu Moiwi	74942738	27558	749481.23	2273868.00	0	Projectile	U.S. CARTRIDGE, 106-MM, HEAT, M344
Puu Moiwi	74942738	27560	749438.81	2273861.40	0	Projectile	U.S. CARTRIDGE, 40-MM, HE, M383, M384, & M677
Puu Moiwi	74942739	27549	749462.00	2273949.00	0	20mm Projectile	U.S. PROJECTILE, 20-MM, HE, M97
Puu Moiwi	74942739	27542	749412.37	2273915.20	0	Projectile	U.S. PROJECTILE, 5-IN, PRACTICE, MK61
Puu Moiwi	74942739	27543	749465.22	2273902.10	0	Projectile	U.S. PROJECTILE, 5-IN, ILLUMINATION OR WHITE PHOSPHOROUS, MK 48
Puu Moiwi	74942739	27544	749487.31	2273951.60	0	Projectile	U.S. PROJECTILE, 5-IN, SMOKE-PUFF, MK 52
Puu Moiwi	74942739	27545	749408.27	2273960.00	0	Projectile	U.S. CARTRIDGE, 106-MM, HEAT, M344
Puu Moiwi	74942739	27546	749476.42	2273945.90	0	Projectile	U.S. CARTRIDGE, 106-MM, HEAT, M344
Puu Moiwi	74942739	27547	749475.51	2273958.70	0	Projectile	U.S. CARTRIDGE, 106-MM, HEAT, M344
Puu Moiwi	74942739	27548	749418.95	2273971.50	0	Projectile	U.S. PROJECTILE, 5-IN, PRACTICE, MK61
Puu Moiwi	74942739	27550	749462.00	2273949.00	0	Small Arms	SMALL ARMS
Naval Gun Fire Range	74942740	21379	749465.00	2274045.00	0	OE Component	U.S. FUZE, PROJECTILE OR ROCKET, PD, MK 29
Naval Gun Fire Range	74942740	21376	749407.61	2274002.20	0	Projectile	U.S. PROJECTILE, 5-IN, HE, MK 35
Naval Gun Fire Range	74942740	21377	749440.00	2274000.80	0	Projectile	U.S. PROJECTILE, 5-IN, SMOKE-PUFF, MK 52
Naval Gun Fire Range	74942740	21378	749463.31	2274017.30	0	Projectile	U.S. PROJECTILE, 5-IN, PRACTICE, MK61
Naval Gun Fire Range	74942740	21381	749431.89	2274035.20	0	Projectile	PROJECTILE, 5-IN, HE, MK 49
Naval Gun Fire Range	74942740	21382	749413.78	2274038.10	0	Projectile	U.S. CARTRIDGE, 106-MM, HEAT, M344
Naval Gun Fire Range	74942740	21383	749413.64	2274082.00	0	Projectile	U.S. PROJECTILE, 5-IN, HE, MK 35
Naval Gun Fire Range	74942740	21384	749449.57	2274078.30	0	Projectile	PROJECTILE, 5-IN, HE, MK 49
Naval Gun Fire Range	74942740	21385	749481.77	2274089.60	0	Projectile	U.S. PROJECTILE, 5-IN, PRACTICE, MK61
Naval Gun Fire Range	74942740	21387	749498.04	2274060.20	0	Projectile	U.S. PROJECTILE, 5-IN/54, HE, MK 64
Naval Gun Fire Range	74942740	21386	749480.00	2274015.00	0	Pyrotechnics	U.S. FLARE, AIRCRAFT, PARACHUTE, MK45
Naval Gun Fire Range	74942741	21457	749445.98	2274170.50	0	Bomb	U.S. BOMB, 250-LB, GPLD, MK 81
Naval Gun Fire Range	74942741	21472	749405.00	2274195.00	0	Bomb	U.S. BOMB, 25-LB, PRACTICE, MK 76
Naval Gun Fire Range	74942741	21469	749430.00	2274125.00	0	OE Component	U.S. FUZE, PROJECTILE, PD, MK 30
Naval Gun Fire Range	74942741	21470	749475.00	2274120.00	0	OE Component	U.S. FUZE, PROJECTILE, AD, MK 43, MK 54, MK 55, AND MK 89
Naval Gun Fire Range	74942741	21458	749469.49	2274176.50	0	Projectile	U.S. PROJECTILE, 5-IN, PRACTICE, MK61
Naval Gun Fire Range	74942741	21459	749447.11	2274141.90	0	Projectile	U.S. PROJECTILE, 5-IN, PRACTICE, MK61
Naval Gun Fire Range	74942741	21460	749417.21	2274120.10	0	Projectile	U.S. PROJECTILE, 5-IN, ILLUMINATION OR WHITE PHOSPHOROUS, MK 48
Naval Gun Fire Range	74942741	21461	749407.10	2274120.50	0	Projectile	U.S. CARTRIDGE, 106-MM, HEAT, M344
Naval Gun Fire Range	74942741	21462	749402.58	2274110.80	0	Projectile	U.S. PROJECTILE, 5-IN, HE, MK 35
Naval Gun Fire Range	74942741	21463	749467.26	2274144.80	0	Projectile	U.S. PROJECTILE, 5-IN, SMOKE-PUFF, MK 52
Naval Gun Fire Range	74942741	21464	749474.05	2274119.40	0	Projectile	U.S. PROJECTILE, 5-IN, SMOKE-PUFF, MK 52
Naval Gun Fire Range	74942741	21465	749474.01	2274120.00	0	Projectile	U.S. PROJECTILE, 5-IN, SMOKE-PUFF, MK 52
Naval Gun Fire Range	74942741	21466	749479.21	2274124.60	0	Projectile	U.S. PROJECTILE, 5-IN, SMOKE-PUFF, MK 52

Data query completed 9/7/04  
Sorted by GMU

UXO Summary  
Tier One and Tier Two UXO-Cleared Areas

Work Area	GMU	Barcode ID	UTMX	UTMY	Depth (Inches)	UXO Type	UXO Nomenclature
Naval Gun Fire Range	74942741	21468	749480.00	2274140.00	0	Projectile	U.S. PROJECTILE, 106-MM, RECOILLESS, HEP-T, M346
Naval Gun Fire Range	74942741	21471	749435.44	2274102.30	0	Projectile	U.S. PROJECTILE, 5-IN, SMOKE-PUFF, MK 52
Naval Gun Fire Range	74942741	21467	749470.00	2274150.00	0	Rocket	U.S. WARHEAD, ROCKET, 2.75-IN, HE-FRAG, M151
Naval Gun Fire Range	74942742	21445	749480.00	2274235.00	0	OE Component	U.S. FUZE, PROJECTILE, AD, MK 43, MK 54, MK 55, AND MK 89
Naval Gun Fire Range	74942742	21440	749481.95	2274217.50	0	Projectile	PROJECTILE, 5-IN, HE, MK 49
Naval Gun Fire Range	74942742	21441	749404.26	2274227.10	0	Projectile	U.S. CARTRIDGE, 106-MM, HEAT, M344
Naval Gun Fire Range	74942742	21442	749448.60	2274275.50	0	Projectile	U.S. CARTRIDGE, 106-MM, HEAT, M344
Naval Gun Fire Range	74942742	21444	749495.00	2274230.00	0	Pyrotechnics	U.S. FLARE, AIRCRAFT, PARACHUTE, LUU-2/B
Naval Gun Fire Range	74942743	21452	749412.09	2274309.60	0	OE Component	FUZE, BD, M530
Naval Gun Fire Range	74942743	21446	749457.97	2274302.60	0	Projectile	PROJECTILE, 5-IN, HE, MK 49
Naval Gun Fire Range	74942743	21447	749466.79	2274316.00	0	Projectile	U.S. PROJECTILE, 5-IN, SMOKE-PUFF, MK 52
Naval Gun Fire Range	74942743	21448	749462.92	2274323.10	0	Projectile	U.S. CARTRIDGE, 106-MM, HEAT, M344
Naval Gun Fire Range	74942743	21449	749459.84	2274331.50	0	Projectile	U.S. PROJECTILE, 5-IN, SMOKE, MK 30 (WP)
Naval Gun Fire Range	74942743	21450	749450.24	2274341.20	0	Projectile	BRITISH PROJECTILE, 4.5-IN, HE, N1A2
Naval Gun Fire Range	74942743	21451	749451.22	2274349.50	0	Projectile	U.S. PROJECTILE, 5-IN, HE, MK 61
Naval Gun Fire Range	74942743	21453	749427.87	2274329.90	0	Projectile	U.S. PROJECTILE, 155-MM, SMOKE, WP, M105
Naval Gun Fire Range	74942743	21454	749455.00	2274310.00	0	Projectile	U.S. PROJECTILE, 3-IN, APHE, MK 29
Naval Gun Fire Range	74942743	21455	749414.59	2274392.30	0	Projectile	U.S. CARTRIDGE, 106-MM, HEAT, M344
Naval Gun Fire Range	74942743	21456	749489.36	2274381.60	0	Projectile	PROJECTILE, 5-IN, HE, MK 49
Naval Gun Fire Range	74942744	21407	749440.00	2274430.00	0	Mortar	U.S. CARTRIDGE, 81-MM, ILLUMINATION, M853
Naval Gun Fire Range	74942744	21401	749439.57	2274422.70	0	Projectile	U.S. CARTRIDGE, 106-MM, HEAT, M344
Naval Gun Fire Range	74942744	21402	749437.37	2274423.80	0	Projectile	U.S. PROJECTILE, 5-IN, HE, MK 52
Naval Gun Fire Range	74942744	21403	749401.80	2274486.10	0	Projectile	U.S. PROJECTILE, 155-MM, SMOKE, WP, M105
Naval Gun Fire Range	74942744	21404	749498.25	2274459.30	0	Projectile	U.S. PROJECTILE, 5-IN, PRACTICE, MK61
Naval Gun Fire Range	74942744	21405	749405.00	2274430.00	0	Projectile	U.S. CARTRIDGE, 30-MM, HEI, PGU-13/B
Naval Gun Fire Range	74942744	21406	749415.00	2274430.00	0	Projectile	U.S. PROJECTILE, 3-IN, APHE, MK 29
Naval Gun Fire Range	74942744	21408	749405.00	2274480.00	0	Rocket	U.S. WARHEAD, ROCKET, 2.75-IN, FLARE, M257 & M278
Naval Gun Fire Range	74942745	22064	749400.02	2274500.00	0	20mm Projectile	U.S. PROJECTILE, 20-MM, HE, M97
Naval Gun Fire Range	74942745	22052	749460.82	2274537.30	0	OE Component	U.S. FUZE, PROJECTILE, AD, MK 43, MK 54, MK 55, AND MK 89
Naval Gun Fire Range	74942745	22057	749461.11	2274561.00	0	OE Component	U.S. FUZE, ROCKET, NOSE, PD, M423 & M427
Naval Gun Fire Range	74942745	22049	749423.71	2274526.60	0	Projectile	U.S. PROJECTILE, 5-IN, SMOKE-PUFF, MK 52
Naval Gun Fire Range	74942745	22050	749424.22	2274515.20	0	Projectile	U.S. CARTRIDGE, 106-MM, HEAT, M344
Naval Gun Fire Range	74942745	22051	749439.21	2274519.80	0	Projectile	U.S. PROJECTILE, 5-IN, PRACTICE, MK61
Naval Gun Fire Range	74942745	22053	749466.78	2274554.40	0	Projectile	U.S. PROJECTILE, 5-IN, PRACTICE, MK61
Naval Gun Fire Range	74942745	22054	749481.34	2274511.20	0	Projectile	U.S. PROJECTILE, 5-IN, HE, MK 51
Naval Gun Fire Range	74942745	22055	749489.04	2274509.60	0	Projectile	U.S. PROJECTILE, 5-IN, SMOKE-PUFF, MK 52
Naval Gun Fire Range	74942745	22056	749482.14	2274535.30	0	Projectile	U.S. PROJECTILE, 40-MM, HE, MK 1, MK 2, & MK 3
Naval Gun Fire Range	74942745	22059	749482.65	2274597.30	0	Projectile	U.S. PROJECTILE, 5-IN, HE, MK 35
Naval Gun Fire Range	74942745	22060	749404.13	2274514.30	0	Projectile	U.S. CARTRIDGE, 106-MM, HEAT, M344
Naval Gun Fire Range	74942745	22061	749418.64	2274596.20	0	Projectile	U.S. PROJECTILE, 5-IN, PRACTICE, MK61
Naval Gun Fire Range	74942745	22062	749401.47	2274579.30	0	Projectile	U.S. PROJECTILE, 5-IN, PRACTICE, MK61
Naval Gun Fire Range	74942745	22063	749465.31	2274599.10	0	Projectile	U.S. PROJECTILE, 5-IN, PRACTICE, MK61
Naval Gun Fire Range	74942745	22065	749479.00	2274589.00	0	Projectile	U.S. CARTRIDGE, 30-MM, HEI, PGU-13/B
Naval Gun Fire Range	74942746	22079	749409.00	2274627.00	0	OE Component	U.S. FUZE, PROJECTILE, PD, MK 30

Data query completed 9/7/04  
Sorted by GMU

UXO Summary  
Tier One and Tier Two UXO-Cleared Areas

Work Area	GMU	Barcode ID	UTMX	UTMY	Depth (Inches)	UXO Type	UXO Nomenclature
Naval Gun Fire Range	74942746	22084	749403.00	2274646.00	0	OE Component	U.S. FUZE, PROJECTILE, BD, MK 19, MK 20, MK 21, MK 28, MK 48, & MK 64
Naval Gun Fire Range	74942746	22086	749405.00	2274695.00	0	OE Component	U.S. FUZE, PROJECTILE, PD, MK 30
Naval Gun Fire Range	74942746	22078	749418.00	2274632.00	0	Projectile	U.S. PROJECTILE, 3-IN, AA, MK 27 (HE)
Naval Gun Fire Range	74942746	22080	749405.21	2274629.10	0	Projectile	U.S. PROJECTILE, 5-IN, PRACTICE, MK61
Naval Gun Fire Range	74942746	22082	749430.09	2274610.20	0	Projectile	U.S. PROJECTILE, 5-IN, ILLUMINATION, MK 30
Naval Gun Fire Range	74942746	22083	749480.00	2274685.00	0	Projectile	U.S. PROJECTILE, 3-IN, APHE, MK 29
Naval Gun Fire Range	74942746	22085	749460.13	2274666.40	0	Projectile	PROJECTILE, 5-IN, HE, MK 49
Naval Gun Fire Range	74942746	22077	749425.00	2274675.00	0	Rocket	U.S. WARHEAD, ROCKET, 2.75-IN, FRAG, MK 1
Naval Gun Fire Range	74942746	22081	749401.00	2274601.00	0	Rocket	U.S. WARHEAD, ROCKET, 2.75-IN, FRAG, MK 1
Naval Gun Fire Range	74942747	22105	749417.02	2274700.00	0	OE Component	U.S. FUZE, PROJECTILE, MT, MK 18, MK 42, & MK 63
Naval Gun Fire Range	74942747	22108	749425.00	2274730.00	0	OE Component	U.S. FUZE, PROJECTILE, AD, MK 43, MK 54, MK 55, AND MK 89
Naval Gun Fire Range	74942747	22102	749467.00	2274769.00	0	Projectile	U.S. PROJECTILE, 5-IN, SMOKE-PUFF, MK 52
Naval Gun Fire Range	74942747	22103	749462.00	2274738.00	0	Projectile	U.S. PROJECTILE, 5-IN, HE, MK 61
Naval Gun Fire Range	74942747	22107	749439.00	2274727.00	0	Projectile	U.S. PROJECTILE, 5-IN, SMOKE-PUFF, MK 52
Naval Gun Fire Range	74942747	22109	749458.00	2274704.00	0	Projectile	U.S. PROJECTILE, 5-IN, SMOKE-PUFF, MK 52
Naval Gun Fire Range	74942747	22106	749400.02	2274700.00	0	Small Arms	SMALL ARMS
Naval Gun Fire Range	74942748	22115	749449.00	2274887.00	0	OE Component	U.S. FUZE, ROCKET, POINT DETONATING, MK 100
Naval Gun Fire Range	74942748	22119	749473.00	2274824.00	0	OE Component	U.S. FUZE, PROJECTILE, AD, MK 43, MK 54, MK 55, AND MK 89
Naval Gun Fire Range	74942748	22120	749460.00	2274865.00	0	OE Component	U.S. FUZE, PROJECTILE, AD, MK 43, MK 54, MK 55, AND MK 89
Naval Gun Fire Range	74942748	22116	749427.00	2274879.00	0	Projectile	CANADIAN PROJECTILE, 3-IN, HE, MK 33
Naval Gun Fire Range	74942748	22117	749425.00	2274887.00	0	Projectile	U.S. PROJECTILE, 3-IN, AA, MK 27 (HE)
Naval Gun Fire Range	74942748	22121	749480.00	2274802.00	0	Projectile	U.S. PROJECTILE, 5-IN, PRACTICE, MK61
Naval Gun Fire Range	74942748	22122	749447.23	2274890.10	0	Projectile	U.S. PROJECTILE, 5-IN, PRACTICE, MK61
Naval Gun Fire Range	74942749	22137	749457.77	2274974.50	0	Projectile	U.S. PROJECTILE, 5-IN, PRACTICE, MK61
Naval Gun Fire Range	74942749	22138	749441.86	2274981.20	0	Projectile	U.S. PROJECTILE, 5-IN, HE, MK 35
Naval Gun Fire Range	74942749	22139	749438.62	2274983.30	0	Projectile	CANADIAN PROJECTILE, 3-IN, PRACTICE, MK 33
Naval Gun Fire Range	74942749	22140	749437.71	2274958.10	0	Projectile	U.S. PROJECTILE, 5-IN, PRACTICE, MK61
Naval Gun Fire Range	74942749	22141	749408.41	2274998.20	0	Projectile	U.S. PROJECTILE, 5-IN, PRACTICE, MK61
Naval Gun Fire Range	74942749	22142	749480.49	2274934.20	0	Projectile	U.S. PROJECTILE, 5-IN, PRACTICE, MK61
Naval Gun Fire Range	74942750	9929	749498.94	2275098.60	0	20mm Projectile	U.S. PROJECTILE, 20-MM, HE, M97
Naval Gun Fire Range	74942750	9927	749498.75	2275098.30	0	OE Component	BOOSTER
Naval Gun Fire Range	74942750	9922	749457.63	2275025.60	0	Projectile	U.S. PROJECTILE, 5-IN, SMOKE-PUFF, MK 52
Naval Gun Fire Range	74942750	9923	749439.99	2275076.70	0	Projectile	U.S. PROJECTILE, 5-IN, PRACTICE, MK61
Naval Gun Fire Range	74942750	9924	749440.19	2275076.60	0	Projectile	U.S. PROJECTILE, 5-IN, PRACTICE, MK61
Naval Gun Fire Range	74942750	9925	749498.79	2275098.20	0	Projectile	U.S. PROJECTILE, 5-IN, PRACTICE, MK61
Naval Gun Fire Range	74942750	9926	749498.92	2275098.20	0	Projectile	U.S. PROJECTILE, 5-IN, SMOKE-PUFF, MK 52
Naval Gun Fire Range	74942750	9931	749499.20	2275098.60	0	Propellant	PROPELLANT
Naval Gun Fire Range	74942750	9930	749498.84	2275098.60	0	Small Arms	SMALL ARMS
Naval Gun Fire Range	74942751	9932	749498.52	2275100.10	0	20mm Projectile	U.S. PROJECTILE, 20-MM, HE, M97
Naval Gun Fire Range	74942751	9934	749498.45	2275100.30	0	OE Component	U.S. FUZE, PROJECTILE, PD, MK 27
Naval Gun Fire Range	74942751	9935	749498.48	2275100.40	0	OE Component	U.S. FUZE, PROJECTILE OR ROCKET, AD, MK 44 & MK 52

Data query completed 9/7/04  
Sorted by GMU

UXO Summary  
Tier One and Tier Two UXO-Cleared Areas

Work Area	GMU	Barcode ID	UTMX	UTMY	Depth (Inches)	UXO Type	UXO Nomenclature
Naval Gun Fire Range	74942751	9936	749498.42	2275100.50	0	OE Component	U.S. FUZE, PROJECTILE, AD, MK 43, MK 54, MK 55, AND MK 89
Naval Gun Fire Range	74942751	9937	749498.40	2275100.50	0	OE Component	SUPPLEMENTAL CHARGE
Naval Gun Fire Range	74942751	9938	749498.44	2275100.60	0	OE Component	U.S. FUZE, PROJECTILE, PD, MK 30
Naval Gun Fire Range	74942751	9939	749498.40	2275100.60	0	OE Component	BOOSTER
Naval Gun Fire Range	74942751	9940	749498.39	2275100.80	0	OE Component	U.S. FUZE, PROJECTILE, AD, MK 43, MK 54, MK 55, AND MK 89
Naval Gun Fire Range	74942751	9949	749481.67	2275107.50	0	OE Component	U.S. FUZE, PROJECTILE, MT, MK 342
Naval Gun Fire Range	74942751	9941	749498.27	2275100.80	0	Projectile	U.S. PROJECTILE, 5-IN, PRACTICE, MK61
Naval Gun Fire Range	74942751	9942	749498.21	2275100.90	0	Projectile	U.S. PROJECTILE, 3-IN, APHE, MK 29
Naval Gun Fire Range	74942751	9944	749451.19	2275146.60	0	Projectile	U.S. PROJECTILE, 5-IN, SMOKE-PUFF, MK 52
Naval Gun Fire Range	74942751	9945	749410.63	2275177.50	0	Projectile	U.S. PROJECTILE, 5-IN, PRACTICE, MK61
Naval Gun Fire Range	74942751	9946	749411.03	2275173.90	0	Projectile	U.S. PROJECTILE, 5-IN, HE, MK 35
Naval Gun Fire Range	74942751	9947	749401.34	2275134.20	0	Projectile	U.S. PROJECTILE, 5-IN, SMOKE-PUFF, MK 52
Naval Gun Fire Range	74942751	9948	749453.42	2275181.00	0	Projectile	PROJECTILE, 5-IN, HE, MK 49
Naval Gun Fire Range	74942751	9933	749498.51	2275100.20	0	Small Arms	SMALL ARMS
Naval Gun Fire Range	74942752	15664	749498.60	2275200.60	0	20mm Projectile	PROJECTILE, 20-MM (UNKNOWN MK)
Naval Gun Fire Range	74942752	15667	749498.06	2275200.30	0	OE Component	U.S. FUZE, PROJECTILE, AD, MK 43, MK 54, MK 55, AND MK 89
Naval Gun Fire Range	74942752	15672	749402.06	2275201.50	0	OE Component	U.S. FUZE, PROJECTILE, PD, MK 30
Naval Gun Fire Range	74942752	15669	749499.91	2275212.00	0	Projectile	U.S. PROJECTILE, 5-IN, PRACTICE, MK61
Naval Gun Fire Range	74942752	15670	749484.80	2275233.80	0	Projectile	U.S. PROJECTILE, 5-IN, PRACTICE, MK61
Naval Gun Fire Range	74942752	15671	749441.15	2275214.20	0	Projectile	U.S. PROJECTILE, 5-IN, PRACTICE, MK61
Naval Gun Fire Range	74942752	15673	749421.65	2275293.40	0	Projectile	U.S. PROJECTILE, 5-IN, PRACTICE, MK61
Naval Gun Fire Range	74942752	15668	749498.23	2275200.10	0	Propellant	PROPELLANT
Naval Gun Fire Range	74942752	15666	749498.35	2275200.40	0	Rocket	WARHEAD, ROCKET, 2.75-IN, HE (UNKNOWN MK)
Naval Gun Fire Range	74942752	15665	749498.64	2275200.60	0	Small Arms	SMALL ARMS
Naval Gun Fire Range	74942753	15674	749499.41	2275399.90	0	20mm Projectile	PROJECTILE, 20-MM (UNKNOWN MK)
Naval Gun Fire Range	74942753	15676	749499.50	2275399.40	0	OE Component	U.S. FUZE, PROJECTILE, AD, MK 43, MK 54, MK 55, AND MK 89
Naval Gun Fire Range	74942753	15679	749486.04	2275393.30	0	Projectile	U.S. PROJECTILE, 5-IN, HE, MK 61
Naval Gun Fire Range	74942753	15681	749486.69	2275395.20	0	Projectile	U.S. PROJECTILE, 5-IN, HE, MK 61
Naval Gun Fire Range	74942753	15678	749499.23	2275399.70	0	Rocket	WARHEAD, ROCKET, 2.75-IN, HE (UNKNOWN MK)
Naval Gun Fire Range	74942753	15680	749428.15	2275307.90	0	Rocket	U.S. WARHEAD, ROCKET, 2.75-IN, HE-FRAG, M151
Naval Gun Fire Range	74942753	15675	749499.32	2275399.60	0	Small Arms	SMALL ARMS
Naval Gun Fire Range	74942754	16089	749499.48	2275399.00	0	20mm Projectile	PROJECTILE, 20-MM (UNKNOWN MK)
Naval Gun Fire Range	74942754	17387	749499.38	2275498.40	0	20mm Projectile	U.S. PROJECTILE, 20-MM, HE, M97
Naval Gun Fire Range	74942754	16093	749499.29	2275400.60	0	OE Component	BURSTER TUBE
Naval Gun Fire Range	74942754	16094	749499.43	2275400.60	0	OE Component	U.S. FUZE, PROJECTILE, BD, MK 83
Naval Gun Fire Range	74942754	16095	749499.55	2275400.70	0	OE Component	U.S. FUZE, ROCKET, NOSE, PD, M423 & M427
Naval Gun Fire Range	74942754	16096	749457.20	2275469.00	0	Projectile	U.S. PROJECTILE, 105-MM, HE, M1
Naval Gun Fire Range	74942754	16097	749418.68	2275459.00	0	Projectile	U.S. PROJECTILE, 5-IN, PRACTICE, MK61
Naval Gun Fire Range	74942754	16098	749427.38	2275435.40	0	Projectile	U.S. PROJECTILE, 5-IN, PRACTICE, MK61
Naval Gun Fire Range	74942754	16099	749459.85	2275486.20	0	Projectile	U.S. PROJECTILE, 5-IN, PRACTICE, MK61
Naval Gun Fire Range	74942754	16100	749488.83	2275488.50	0	Projectile	U.S. CARTRIDGE, 40-MM, HE, M383, M384, & M677
Naval Gun Fire Range	74942754	16101	749483.48	2275478.50	0	Projectile	CANADIAN PROJECTILE, 3-IN, PRACTICE, MK 33
Naval Gun Fire Range	74942754	16102	749466.86	2275413.10	0	Projectile	U.S. PROJECTILE, 5-IN, SMOKE-PUFF, MK 52
Naval Gun Fire Range	74942754	16092	749499.05	2275400.40	0	Propellant	PROPELLANT

Data query completed 9/7/04  
Sorted by GMU

UXO Summary  
Tier One and Tier Two UXO-Cleared Areas

Work Area	GMU	Barcode ID	UTMX	UTMY	Depth (Inches)	UXO Type	UXO Nomenclature
Naval Gun Fire Range	74942754	16091	749499.23	2275400.20	0	Raw Explosives	RAW EXPLOSIVES
Naval Gun Fire Range	74942754	17388	749498.33	2275497.30	0	Raw Explosives	RAW EXPLOSIVES
Naval Gun Fire Range	74942754	17386	749485.39	2275490.90	0	Rocket	U.S. WARHEAD, ROCKET, 2.75-IN, SMOKE, WP, M156
Naval Gun Fire Range	74942754	16090	749499.20	2275400.10	0	Small Arms	SMALL ARMS
Naval Gun Fire Range	74942755	14819	749401.44	2275501.90	0	20mm Projectile	U.S. PROJECTILE, 20-MM, HE, M97
Naval Gun Fire Range	74942755	14815	749454.44	2275567.40	0	Projectile	U.S. PROJECTILE, 3-IN, AA, MK 27 (HE)
Naval Gun Fire Range	74942755	14816	749399.60	2275542.30	0	Projectile	U.S. PROJECTILE, 5-IN, PRACTICE, MK61
Naval Gun Fire Range	74942755	14817	749402.85	2275508.20	0	Projectile	U.S. PROJECTILE, 5-IN, PRACTICE, MK61
Naval Gun Fire Range	74942755	14818	749402.82	2275508.00	0	Projectile	U.S. PROJECTILE, 5-IN, PRACTICE, MK61
Naval Gun Fire Range	74942755	17389	749415.39	2275520.30	0	Projectile	U.S. PROJECTILE, 3-IN, APHE, MK 29
Naval Gun Fire Range	74942755	14845	749499.61	2275499.60	0	Rocket	WARHEAD, ROCKET, 2.75-IN, HE (UNKNOWN MK)
Naval Gun Fire Range	74942756	14781	749400.96	2275600.60	0	20mm Projectile	PROJECTILE, 20-MM (UNKNOWN MK)
Naval Gun Fire Range	74942756	17391	749497.37	2275601.30	0	20mm Projectile	U.S. PROJECTILE, 20-MM, HE, M97
Naval Gun Fire Range	74942756	14779	749401.19	2275600.90	0	OE Component	U.S. FUZE, PROJECTILE, AD, MK 43, MK 54, MK 55, AND MK 89
Naval Gun Fire Range	74942756	14780	749401.37	2275600.80	0	OE Component	U.S. FUZE, PROJECTILE, AD, MK 43, MK 54, MK 55, AND MK 89
Naval Gun Fire Range	74942756	14783	749497.03	2275637.90	0	OE Component	U.S. FUZE, ROCKET, NOSE, PD, M423 & M427
Naval Gun Fire Range	74942756	14784	749470.59	2275616.60	0	Projectile	U.S. PROJECTILE, 5-IN, PRACTICE, MK61
Naval Gun Fire Range	74942756	17392	749490.39	2275693.80	0	Projectile	U.S. PROJECTILE, 5-IN, ILLUMINATION, MK 30
Naval Gun Fire Range	74942756	14782	749401.91	2275600.90	0	Rocket	U.S. WARHEAD, ROCKET, 2.75-IN, HE-FRAG, M151
Naval Gun Fire Range	74942756	17390	749485.32	2275650.30	0	Rocket	U.S. WARHEAD, ROCKET, 2.75-IN, HE-FRAG, M151
Naval Gun Fire Range	74942757	13333	749422.76	2275738.30	0	Projectile	U.S. PROJECTILE, 5-IN, HE, MK 61
Naval Gun Fire Range	74942757	15604	749499.77	2275799.50	0	Projectile	U.S. CARTRIDGE, 105-MM, ILLUMINATION, M314
Naval Gun Fire Range	74942757	15605	749458.98	2275775.30	0	Projectile	U.S. PROJECTILE, 5-IN, SMOKE-PUFF, MK 52
Naval Gun Fire Range	74942757	15606	749450.24	2275775.80	0	Projectile	U.S. PROJECTILE, 5-IN, PRACTICE, MK61
Naval Gun Fire Range	74942757	13332	749422.70	2275738.40	0	Rocket	U.S. WARHEAD, ROCKET, 2.75-IN, HE, M229
Naval Gun Fire Range	74942757	13334	749422.68	2275738.40	0	Rocket	U.S. WARHEAD, ROCKET, 2.75-IN, SMOKE, WP, M156
Naval Gun Fire Range	74942758	15609	749463.73	2275836.60	0	OE Component	U.S. FUZE, PROJECTILE, PD, MK 30
Naval Gun Fire Range	74942758	15608	749481.12	2275847.10	0	Projectile	U.S. PROJECTILE, 5-IN, SMOKE-PUFF, MK 52
Naval Gun Fire Range	74942758	15610	749426.74	2275837.40	0	Projectile	U.S. CARTRIDGE, 40-MM, HE, M383, M384, & M677
Naval Gun Fire Range	74942758	15611	749441.32	2275861.40	0	Projectile	U.S. PROJECTILE, 5-IN, PRACTICE, MK61
Naval Gun Fire Range	74942758	15612	749417.11	2275854.90	0	Projectile	U.S. PROJECTILE, 5-IN, HE, MK 35
Naval Gun Fire Range	74942758	15613	749454.28	2275882.10	0	Projectile	U.S. PROJECTILE, 5-IN, PRACTICE, MK61
Naval Gun Fire Range	74942758	15614	749480.28	2275885.30	0	Projectile	U.S. PROJECTILE, 3-IN, AA, MK 27 (HE)
Naval Gun Fire Range	74942759	15617	749401.21	2275901.00	0	20mm Projectile	U.S. PROJECTILE, 20-MM, HE, M97
Naval Gun Fire Range	74942759	15622	749400.29	2275901.00	0	OE Component	BURSTER TUBE
Naval Gun Fire Range	74942759	15615	749457.81	2275948.30	0	Projectile	U.S. PROJECTILE, 5-IN, SMOKE-PUFF, MK 52
Naval Gun Fire Range	74942759	15616	749401.94	2275997.00	0	Projectile	U.S. PROJECTILE, 5-IN, HE, MK 35
Naval Gun Fire Range	74942759	15621	749400.62	2275900.90	0	Projectile	CANADIAN PROJECTILE, 3-IN, HE, MK 33
Naval Gun Fire Range	74942759	15620	749400.76	2275900.90	0	Rocket	U.S. WARHEAD, ROCKET, 2.75-IN, HE-FRAG, M151
Naval Gun Fire Range	74942760	25269	749417.98	2276046.30	0	OE Component	U.S. FUZE, PROJECTILE, MT, MK 22
Naval Gun Fire Range	74942760	25268	749407.39	2276036.40	0	Projectile	U.S. PROJECTILE, 5-IN, PRACTICE, MK61
Naval Gun Fire Range	74942760	25270	749421.00	2276029.00	0	Projectile	U.S. PROJECTILE, 3-IN, AA, MK 27 (HE)
Naval Gun Fire Range	74942760	25271	749418.00	2276014.00	0	Projectile	U.S. PROJECTILE, 3-IN, HE, MK 31

Data query completed 9/7/04  
Sorted by GMU



UXO Summary  
Tier One and Tier Two UXO-Cleared Areas

Work Area	GMU	Barcode ID	UTMX	UTMY	Depth (Inches)	UXO Type	UXO Nomenclature
Naval Gun Fire Range	74942762	25267	749408.24	2276287.80	0	Rocket	U.S. ROCKET, 5.0-IN, BOMBARDMENT, MK 50 (BOMBROC) with WARHEAD, MK 10
Naval Gun Fire Range	74942763	25266	749477.00	2276339.00	0	Projectile	U.S. PROJECTILE, 3-IN, AA, MK 27 (HE)
Naval Gun Fire Range	74942764	25264	749450.00	2276460.00	0	20mm Projectile	U.S. PROJECTILE, 20-MM, HE, M97
Naval Gun Fire Range	74942764	25263	749480.00	2276448.00	0	OE Component	U.S. FUZE, PROJECTILE, AD, MK 43, MK 54, MK 55, AND MK 89
Naval Gun Fire Range	74942764	25265	749450.00	2276460.00	0	Small Arms	SMALL ARMS
Naval Gun Fire Range	74942766	25990	749439.12	2276641.60	0	Rocket	U.S. ROCKET, 5.0-IN, BOMBARDMENT, MK 50 (BOMBROC) with WARHEAD, MK 10
Naval Gun Fire Range	74942767	25995	749484.00	2276720.00	0	Projectile	U.S. PROJECTILE, 3-IN, APHE, MK 29
Naval Gun Fire Range	74942768	25679	749435.00	2276874.00	0	Projectile	U.S. PROJECTILE, 3-IN, AA, MK 27 (HE)
Naval Gun Fire Range	74942769	22750	749497.67	2276958.20	0	Projectile	U.S. PROJECTILE, 5-IN, HE, MK 61
Naval Gun Fire Range	74942769	22751	749454.08	2276921.70	0	Projectile	PROJECTILE, 5-IN, HE, MK 49
North Coast	74942771	31991	749444.25	2277186.70	0	Projectile	U.S. PROJECTILE, 5-IN, HE, MK 35
North Coast	74942771	31992	749450.72	2277165.10	0	Projectile	U.S. PROJECTILE, 5-IN, PRACTICE, MK61
Kuheia	74942773	17135	749404.62	2277325.70	0	OE Component	U.S. FUZE, PROJECTILE, PD, MK 30
Kuheia	74942773	17134	749487.15	2277380.90	0	Projectile	PROJECTILE, 4-IN, HE (UNKNOWN MK)
Kuheia	74942773	17132	749498.80	2277399.90	0	Small Arms	SMALL ARMS
Kuheia	74942773	17133	749498.72	2277399.60	0	Small Arms	SMALL ARMS
Kuheia	74942774	17129	749499.06	2277400.60	0	20mm Projectile	U.S. PROJECTILE, 20-MM, HE, M97
Kuheia	74942774	17130	749499.04	2277400.50	0	Small Arms	SMALL ARMS
Kuheia	74942774	17131	749498.95	2277400.40	0	Small Arms	SMALL ARMS
Kuheia	74942776	16055	749460.39	2277640.40	0	Projectile	U.S. PROJECTILE, 5-IN, HE, MK 35
Kuheia	74942778	15797	749498.71	2277800.00	0	20mm Projectile	U.S. PROJECTILE, 20-MM, HE, M97
Kuheia	74942778	15798	749498.64	2277800.20	0	Small Arms	SMALL ARMS
Kuheia	74942779	16048	749447.71	2277919.60	0	Projectile	U.S. PROJECTILE, 5-IN/54, HE, MK 64
Kuheia	74942780	17827	749455.04	2278075.10	0	Rocket	ROCKET, 5-IN, AIRCRAFT, HE, MK 1
Kuheia	74942783	31639	749442.43	2278366.70	48	Bomb	U.S. BOMB, 500-LB, GPLD, MK 82 & BLU-111A/B
Kuheia	74942783	17964	749401.00	2278301.00	0	Raw Explosives	RAW EXPLOSIVES
Kuheia	74942784	17966	749401.00	2278401.00	0	20mm Projectile	U.S. PROJECTILE, 20-MM, HE, M97
Kuheia	74942784	31641	749400.02	2278499.00	0	20mm Projectile	U.S. PROJECTILE, 20-MM, HE, M97
Kuheia	74942784	17965	749401.00	2278401.00	0	Small Arms	SMALL ARMS
Kuheia	74942784	31642	749400.02	2278499.00	0	Small Arms	SMALL ARMS
Kamohio	74952704	39963	749537.00	2270430.00	0	Bomb	U.S. BOMB, 3-LB, PRACTICE, MK 3, MK 4, MK 5, AN- MK 23, & MK 43
Kamohio	74952704	39962	749528.19	2270427.50	0	Pyrotechnics	U.S. FLARE, AIRCRAFT, PARACHUTE, MK45
Kamohio	74952712	41491	749516.00	2271290.00	0	OE Component	U.S. FUZE, PROJECTILE, PD, MK 30
Kamohio	74952712	41490	749514.89	2271288.70	0	Projectile	U.S. CARTRIDGE, 40-MM, HE, M383, M384, & M677
Kamohio	74952713	41500	749541.83	2271332.90	0	Projectile	U.S. PROJECTILE, 5-IN, HE, MK 31
Kamohio	74952715	37653	749501.00	2271507.00	0	20mm Projectile	U.S. PROJECTILE, 20-MM, HE, M97
Kamohio	74952715	37654	749549.00	2271584.00	0	Projectile	U.S. PROJECTILE, 105-MM, HE, M1
Kamohio	74952715	37652	749501.00	2271507.00	0	Pyrotechnics	PYROTECHNIC
Kamohio	74952715	37655	749533.00	2271595.00	0	Rocket	U.S. WARHEAD, ROCKET, 2.75-IN, HE-FRAG, M151
Kamohio	74952716	37703	749504.00	2271603.00	0	20mm Projectile	U.S. PROJECTILE, 20-MM, HE, M97
Kamohio	74952716	37702	749544.00	2271652.00	0	OE Component	U.S. FUZE, ROCKET, NOSE, PD, M423 & M427
Kamohio	74952716	37700	749573.14	2271636.40	0	Projectile	U.S. PROJECTILE, 105-MM, HE, M1
Kamohio	74952716	37701	749578.00	2271676.00	0	Projectile	U.S. PROJECTILE, 155-MM GUN, WP, M104
Kamohio	74952716	37699	749544.00	2271668.00	0	Pyrotechnics	U.S. FLARE, AIRCRAFT, PARACHUTE, MK 24

Data query completed 9/7/04  
Sorted by GMU

UXO Summary  
Tier One and Tier Two UXO-Cleared Areas

Work Area	GMU	Barcode ID	UTMX	UTMY	Depth (Inches)	UXO Type	UXO Nomenclature
Kamohio	74952717	37697	749501.00	2271701.00	0	20mm Projectile	U.S. PROJECTILE, 20-MM, HE, M97
Kamohio	74952717	37695	749586.00	2271718.00	0	Bomb	U.S. BOMB, 3-LB, PRACTICE, MK 3, MK 4, MK 5, AN-MK 23, & MK 43
Kamohio	74952717	37696	749534.00	2271779.00	0	Bomb	U.S. BOMB, 25-LB, PRACTICE, MK 76
Kamohio	74952717	37692	749509.84	2271720.20	0	Mortar	U.S. PROJECTILE, 81-MM, HE, M374
Kamohio	74952717	37694	749549.76	2271723.00	0	OE Component	FUZE, ROCKET, BD, M442
Kamohio	74952717	37693	749524.00	2271722.00	0	Projectile	U.S. PROJECTILE, 105-MM, HE, M1
Kamohio	74952717	37698	749541.00	2271743.00	0	Projectile	U.S. PROJECTILE, 5-IN, HE, MK 35
Kamohio	74952718	37744	749503.00	2271808.00	0	20mm Projectile	U.S. PROJECTILE, 20-MM, HE, M97
Kamohio	74952718	37740	749570.00	2271835.00	0	OE Component	U.S. FUZE, PROJECTILE, PD, MK 30
Kamohio	74952718	37742	749509.00	2271868.00	0	OE Component	U.S. FUZE, PROJECTILE, AD, MK 379, MK 384, AND MK 411
Kamohio	74952718	37737	749519.34	2271817.10	0	Projectile	U.S. PROJECTILE, 5-IN, ILLUMINATION OR WHITE PHOSPHOROUS, MK 50
Kamohio	74952718	37738	749578.73	2271844.30	0	Projectile	U.S. PROJECTILE, 105-MM, HE, M1
Kamohio	74952718	37745	749503.00	2271808.00	0	Pyrotechnics	PYROTECHNIC
Kamohio	74952718	37739	749576.00	2271840.00	0	Rocket	U.S. WARHEAD, ROCKET, 2.75-IN, HE-FRAG, M151
Kamohio	74952718	37741	749509.00	2271872.00	0	Rocket	U.S. WARHEAD, ROCKET, 2.75-IN, FRAG, MK 1
Kamohio	74952718	37743	749513.00	2271896.00	0	Rocket	U.S. WARHEAD, ROCKET, 2.75-IN, SMOKE, WP, M156
Kamohio	74952719	39657	749535.00	2271952.00	0	20mm Projectile	U.S. PROJECTILE, 20-MM, HE, M97
Kamohio	74952719	39655	749542.76	2271954.10	0	Bomb	U.S. BOMB, 250-LB, GPLD, MK 81
Kamohio	74952719	39658	749538.00	2271925.00	0	OE Component	U.S. FUZE, PROJECTILE, AD, MK 43, MK 54, MK 55, AND MK 89
Kamohio	74952719	39659	749543.00	2271972.00	0	OE Component	U.S. FUZE, PROJECTILE, AD, MK 43, MK 54, MK 55, AND MK 89
Kamohio	74952719	39656	749535.00	2271952.00	0	Pyrotechnics	PYROTECHNIC
Kamohio	74952719	39660	749575.82	2271935.00	0	Pyrotechnics	U.S. FLARE, AIRCRAFT, PARACHUTE, MK45
Naval Gun Fire Range	74952720	17717	749500.02	2272099.00	0	20mm Projectile	U.S. PROJECTILE, 20-MM, HE, M97
Naval Gun Fire Range	74952720	17715	749510.00	2272021.00	0	Pyrotechnics	SIGNAL, DRIFT, AN-MK4, AN-MK5, AND AN-MK6
Naval Gun Fire Range	74952720	17716	749544.00	2272064.00	0	Pyrotechnics	SIGNAL, DRIFT, AN-MK4, AN-MK5, AND AN-MK6
Naval Gun Fire Range	74952721	13718	749599.00	2272101.00	0	20mm Projectile	U.S. PROJECTILE, 20-MM, HE, M97
Naval Gun Fire Range	74952721	13715	749556.43	2272126.50	0	Projectile	U.S. CARTRIDGE, 106-MM, HEAT, M344
Naval Gun Fire Range	74952721	13717	749575.96	2272135.40	0	Projectile	U.S. CARTRIDGE, 40-MM, HE, M383, M384, & M677
Naval Gun Fire Range	74952721	13716	749573.58	2272118.80	0	Rocket	U.S. WARHEAD, ROCKET, 2.75-IN, HE-FRAG, M151
K-1 Road	74952722	9176	749500.09	2272200.00	0	20mm Projectile	PROJECTILE, 20-MM (UNKNOWN MK)
K-1 Road	74952722	10874	749500.11	2272200.60	0	20mm Projectile	PROJECTILE, 20-MM (UNKNOWN MK)
K-1 Road	74952722	7620	749500.49	2272201.40	6	20mm Projectile	PROJECTILE, 20-MM (UNKNOWN MK)
K-1 Road	74952722	7625	749533.50	2272242.10	0	Bomb	U.S. BOMB, 25-LB, PRACTICE, MK 76
K-1 Road	74952722	10875	749512.44	2272227.50	0	Bomb	U.S. BOMB, 25-LB, PRACTICE, MK 76
K-1 Road	74952722	7623	749540.07	2272239.80	36	Bomb	U.S. BOMB, 500-LB, GPLD, MK 82 & BLU-111A/B
K-1 Road	74952722	7624	749539.95	2272297.20	36	Bomb	U.S. BOMB, 25-LB, PRACTICE, MK 76
K-1 Road	74952722	7621	749500.78	2272201.10	6	Rocket	U.S. WARHEAD, ROCKET, 2.75-IN, FRAG, MK 1
K-1 Road	74952722	9169	749551.02	2272248.70	9	Rocket	U.S. WARHEAD, ROCKET, 2.75-IN, FRAG, MK 1
K-1 Road	74952722	23836	749599.00	2272299.00	0	Small Arms	SMALL ARMS
Naval Gun Fire Range	74952722	9174	749499.76	2272197.70	0	Bomb	U.S. BOMB, 25-LB, PRACTICE, MK 76
Naval Gun Fire Range	74952722	9175	749499.67	2272197.60	0	Bomb	U.S. BOMB, 25-LB, PRACTICE, MK 76
Naval Gun Fire Range	74952722	7622	749499.99	2272201.50	36	Raw Explosives	RAW EXPLOSIVES

Data query completed 9/7/04  
Sorted by GMU

UXO Summary  
Tier One and Tier Two UXO-Cleared Areas

Work Area	GMU	Barcode ID	UTMX	UTMY	Depth (Inches)	UXO Type	UXO Nomenclature
Puu Moiwi	74952723	7615	749500.56	2272300.50	0	20mm Projectile	U.S. PROJECTILE, 20-MM, HE, M97
Puu Moiwi	74952723	23838	749599.00	2272399.00	0	20mm Projectile	U.S. PROJECTILE, 20-MM, HE, M97
Puu Moiwi	74952723	23837	749565.09	2272374.80	0	Projectile	U.S. CARTRIDGE, 40-MM, HE, M383, M384, & M677
Puu Moiwi	74952723	7617	749500.64	2272300.60	0	Propellant	PROPELLANT
Puu Moiwi	74952723	7618	749500.31	2272300.40	0	Raw Explosives	RAW EXPLOSIVES
Puu Moiwi	74952723	7616	749500.45	2272300.60	0	Small Arms	SMALL ARMS
Puu Moiwi	74952724	23851	749599.00	2272401.00	0	20mm Projectile	U.S. PROJECTILE, 20-MM, HE, M97
Puu Moiwi	74952724	23856	749599.00	2272401.00	0	Raw Explosives	RAW EXPLOSIVES
Puu Moiwi	74952724	23852	749531.00	2272411.00	0	Rocket	U.S. WARHEAD, ROCKET, 2.75-IN, HE-FRAG, M151
Puu Moiwi	74952724	23853	749524.00	2272491.00	0	Rocket	U.S. WARHEAD, ROCKET, 2.75-IN, HE-FRAG, M151
Puu Moiwi	74952724	23854	749558.00	2272489.00	0	Rocket	U.S. WARHEAD, ROCKET, 2.75-IN, FRAG, MK 1
Puu Moiwi	74952724	23855	749581.00	2272472.00	0	Rocket	U.S. WARHEAD, ROCKET, 2.75-IN, HE-FRAG, M151
Puu Moiwi	74952725	15201	749505.06	2272504.80	0	20mm Projectile	U.S. PROJECTILE, 20-MM, HE, M97
Puu Moiwi	74952725	15202	749505.46	2272504.90	0	20mm Projectile	U.S. PROJECTILE, 20-MM, HE, M97
Puu Moiwi	74952725	15203	749505.75	2272505.00	0	20mm Projectile	U.S. PROJECTILE, 20-MM, HE, M97
Puu Moiwi	74952725	15204	749506.16	2272505.20	0	20mm Projectile	U.S. PROJECTILE, 20-MM, HE, M97
Puu Moiwi	74952725	15205	749506.77	2272505.40	0	20mm Projectile	U.S. PROJECTILE, 20-MM, HE, M97
Puu Moiwi	74952725	15208	749544.87	2272526.10	0	Projectile	U.S. CARTRIDGE, 40-MM, HE, M383, M384, & M677
Puu Moiwi	74952725	15209	749552.26	2272516.50	0	Projectile	U.S. PROJECTILE, 5-IN, HE, MK 35
Puu Moiwi	74952725	15210	749508.45	2272542.60	0	Projectile	U.S. PROJECTILE, 37MM, GUN, HE, M54
Puu Moiwi	74952725	15206	749506.94	2272505.30	0	Small Arms	SMALL ARMS
Puu Moiwi	74952725	15207	749506.87	2272505.50	0	Small Arms	SMALL ARMS
Puu Moiwi	74952726	14490	749500.92	2272601.00	0	20mm Projectile	U.S. PROJECTILE, 20-MM, HE, M97
Puu Moiwi	74952726	14493	749559.22	2272653.30	0	Projectile	U.S. CARTRIDGE, 40-MM, HE, M383, M384, & M677
Puu Moiwi	74952726	14494	749579.64	2272651.50	0	Projectile	U.S. CARTRIDGE, 40-MM, HE, M383, M384, & M677
Puu Moiwi	74952726	14495	749574.41	2272691.60	0	Projectile	U.S. CARTRIDGE, 40-MM, HE, M383, M384, & M677
Puu Moiwi	74952726	14496	749603.97	2272628.60	0	Projectile	U.S. CARTRIDGE, 40-MM, HE, M383, M384, & M677
Puu Moiwi	74952726	14497	749561.86	2272609.70	0	Projectile	U.S. PROJECTILE, 5-IN, PRACTICE, MK61
Puu Moiwi	74952726	14499	749523.46	2272666.60	0	Pyrotechnics	U.S. FLARE, AIRCRAFT, PARACHUTE, MK 24
Puu Moiwi	74952726	14492	749500.65	2272600.90	0	Raw Explosives	RAW EXPLOSIVES
Puu Moiwi	74952726	14491	749500.76	2272600.90	0	Small Arms	SMALL ARMS
Puu Moiwi	74952727	9511	749293.09	2272516.70	0	20mm Projectile	U.S. PROJECTILE, 20-MM, HE, M97
Puu Moiwi	74952727	9522	749537.30	2272760.80	0	Mortar	U.S. PROJECTILE, 81-MM, HE, M43
Puu Moiwi	74952727	9521	749580.11	2272767.70	0	OE Component	U.S. FUZE, PROJECTILE, AD, MK 43, MK 54, MK 55, AND MK 89
Puu Moiwi	74952727	9518	749594.86	2272747.60	0	Projectile	U.S. CARTRIDGE, 40-MM, HE, M383, M384, & M677
Puu Moiwi	74952727	9519	749556.45	2272733.20	0	Projectile	U.S. CARTRIDGE, 40-MM, HE, M383, M384, & M677
Puu Moiwi	74952727	9520	749501.90	2272711.20	0	Projectile	U.S. PROJECTILE, 5-IN, ILLUMINATION OR WHITE PHOSPHOROUS, MK 50
Puu Moiwi	74952728	23820	749599.00	2272801.00	0	20mm Projectile	U.S. PROJECTILE, 20-MM, HE, M97
Puu Moiwi	74952728	23823	749599.00	2272801.00	0	Bomb	U.S. BOMB, 25-LB, PRACTICE, MK 76
Puu Moiwi	74952728	23827	749521.00	2272897.00	0	OE Component	U.S. FUZE, ROCKET, NOSE, PD, M423 & M427
Puu Moiwi	74952728	23826	749559.00	2272851.00	0	Projectile	U.S. PROJECTILE, 5-IN, SMOKE-PUFF, MK 52
Puu Moiwi	74952728	23828	749524.00	2272850.00	0	Projectile	U.S. PROJECTILE, 3-IN, AA, MK 27 (HE)
Puu Moiwi	74952728	23821	749596.00	2272885.00	0	Pyrotechnics	PYROTECHNIC
Puu Moiwi	74952728	23822	749597.00	2272841.00	0	Rocket	U.S. WARHEAD, ROCKET, 2.75-IN, FRAG, MK 1
Puu Moiwi	74952729	23817	749520.00	2272980.00	0	20mm Projectile	U.S. PROJECTILE, 20-MM, HE, M97
Puu Moiwi	74952729	39024	749520.00	2272970.00	0	20mm Projectile	U.S. PROJECTILE, 20-MM, HE, M97

Data query completed 9/7/04  
Sorted by GMU

UXO Summary  
Tier One and Tier Two UXO-Cleared Areas

Work Area	GMU	Barcode ID	UTMX	UTMY	Depth (Inches)	UXO Type	UXO Nomenclature
Puu Moiwi	74952729	23816	749520.00	2272980.00	0	Bomb	U.S. BOMB, 3-LB, PRACTICE, MK 3, MK 4, MK 5, AN- MK 23, & MK 43
Puu Moiwi	74952729	23819	749520.00	2272980.00	0	Bomb	U.S. BOMB, 3-LB, PRACTICE, MK 3, MK 4, MK 5, AN- MK 23, & MK 43
Puu Moiwi	74952729	39026	749520.00	2272970.00	0	Bomb	U.S. BOMB, 25-LB, PRACTICE, MK 76
Puu Moiwi	74952729	39029	749520.00	2272970.00	0	Bomb	U.S. BOMB, 25-LB, PRACTICE, MK 76
Puu Moiwi	74952729	23839	749505.08	2272970.80	0	OE Component	U.S. BOMB, IGNITER, WP, M23
Puu Moiwi	74952729	39023	749513.00	2272916.00	0	Projectile	U.S. PROJECTILE, 5-IN, SMOKE-PUFF, MK 52
Puu Moiwi	74952729	39028	749591.00	2272929.00	0	Projectile	U.S. PROJECTILE, 5-IN, PRACTICE, MK61
Puu Moiwi	74952729	39030	749520.00	2272970.00	0	Propellant	PROPELLANT
Puu Moiwi	74952729	39025	749520.00	2272970.00	0	Rocket	U.S. WARHEAD, ROCKET, 2.75-IN, FRAG, MK 1
Puu Moiwi	74952729	39027	749520.00	2272970.00	0	Rocket	U.S. WARHEAD, ROCKET, 2.75-IN, FRAG, MK 1
Puu Moiwi	74952729	39031	749520.00	2272970.00	0	Small Arms	SMALL ARMS
Puu Moiwi	74952731	22317	749544.23	2273197.90	0	Projectile	U.S. CARTRIDGE, 106-MM, HEAT, M344
Puu Moiwi	74952732	22318	749583.61	2273240.20	0	Projectile	U.S. PROJECTILE, 5-IN, SMOKE-PUFF, MK 52
Puu Moiwi	74952732	22319	749540.41	2273276.50	0	Projectile	CANADIAN PROJECTILE, 3-IN, HE, MK 33
Puu Moiwi	74952732	22320	749583.72	2273240.10	0	Projectile	U.S. PROJECTILE, 5-IN, PRACTICE, MK61
Puu Moiwi	74952733	22322	749500.02	2273300.00	0	20mm Projectile	U.S. PROJECTILE, 20-MM, HE, M97
Puu Moiwi	74952733	22323	749510.41	2273390.30	0	Projectile	U.S. CARTRIDGE, 105-MM, ILLUMINATION, M314
Puu Moiwi	74952733	22321	749500.02	2273300.00	0	Small Arms	SMALL ARMS
Puu Moiwi	74952734	22328	749500.02	2273400.00	0	20mm Projectile	U.S. PROJECTILE, 20-MM, HE, M97
Puu Moiwi	74952734	22324	749508.84	2273430.60	0	Projectile	U.S. PROJECTILE, 5-IN, PRACTICE, MK61
Puu Moiwi	74952734	22325	749509.41	2273476.30	0	Projectile	U.S. CARTRIDGE, 106-MM, HEAT, M344
Puu Moiwi	74952734	22326	749501.19	2273485.50	0	Projectile	U.S. PROJECTILE, 5-IN, HE, MK 52
Puu Moiwi	74952734	22327	749516.37	2273441.70	0	Projectile	U.S. PROJECTILE, 5-IN/54, HE, MK 64
Puu Moiwi	74952734	22329	749504.47	2273488.20	0	Projectile	U.S. CARTRIDGE, 30-MM, HEI, PGU-13/B
Puu Moiwi	74952734	22330	749500.02	2273400.00	0	Small Arms	SMALL ARMS
Puu Moiwi	74952737	27568	749509.79	2273768.30	0	Projectile	U.S. PROJECTILE, 155-MM, HOWITZER, SMOKE, WP, M110
Puu Moiwi	74952737	27569	749519.27	2273759.20	0	Pyrotechnics	U.S. FLARE, AIRCRAFT, PARACHUTE, MK45
Puu Moiwi	74952738	27556	749552.17	2273886.40	0	Projectile	CANADIAN PROJECTILE, 3-IN, HE, MK 33
Puu Moiwi	74952739	27551	749532.68	2273921.70	0	Projectile	U.S. PROJECTILE, 5-IN, HE, MK 35
Puu Moiwi	74952739	27552	749525.40	2273961.10	0	Projectile	U.S. PROJECTILE, 5-IN, SMOKE-PUFF, MK 52
Puu Moiwi	74952739	27553	749541.22	2273966.40	0	Projectile	U.S. CARTRIDGE, 106-MM, HEAT, M344
Puu Moiwi	74952739	27554	749561.06	2273951.00	0	Projectile	U.S. CARTRIDGE, 106-MM, HEAT, M344
Puu Moiwi	74952739	27555	749562.74	2273928.70	0	Pyrotechnics	U.S. FLARE, AIRCRAFT, PARACHUTE, MK45
Naval Gun Fire Range	74952740	21389	749530.80	2274042.90	0	OE Component	FUZE, BD, M530
Naval Gun Fire Range	74952740	21380	749532.84	2274073.20	0	Projectile	U.S. PROJECTILE, 5-IN, PRACTICE, MK61
Naval Gun Fire Range	74952740	21390	749505.00	2274075.00	0	Projectile	U.S. PROJECTILE, 3-IN, APHE, MK 29
Puu Moiwi	74952740	21388	749513.68	2273999.50	0	Projectile	U.S. PROJECTILE, 5-IN, PRACTICE, MK61
Puu Moiwi	74952740	21391	749514.24	2273999.10	0	Projectile	U.S. PROJECTILE, 5-IN, ILLUMINATION OR WHITE PHOSPHOROUS, MK 50
Naval Gun Fire Range	74952741	21396	749575.00	2274120.00	0	OE Component	U.S. FUZE, PROJECTILE, AD, MK 43, MK 54, MK 55, AND MK 89
Naval Gun Fire Range	74952741	21392	749541.70	2274122.20	0	Projectile	U.S. PROJECTILE, 5-IN, PRACTICE, MK61
Naval Gun Fire Range	74952741	21393	749547.39	2274171.60	0	Projectile	U.S. PROJECTILE, 5-IN, HE, MK 35
Naval Gun Fire Range	74952741	21394	749582.37	2274184.60	0	Projectile	U.S. PROJECTILE, 5-IN, ILLUMINATION OR WHITE PHOSPHOROUS, MK 48

Data query completed 9/7/04  
Sorted by GMU

UXO Summary  
Tier One and Tier Two UXO-Cleared Areas

Work Area	GMU	Barcode ID	UTMX	UTMY	Depth (Inches)	UXO Type	UXO Nomenclature
Naval Gun Fire Range	74952741	21395	749506.60	2274195.90	0	Projectile	U.S. CARTRIDGE, 106-MM, HEAT, M344
Naval Gun Fire Range	74952741	21398	749530.00	2274155.00	0	Projectile	U.S. PROJECTILE, 3-IN, APHE, MK 29
Naval Gun Fire Range	74952741	21399	749530.66	2274151.90	0	Projectile	U.S. PROJECTILE, 5-IN, PRACTICE, MK61
Naval Gun Fire Range	74952741	21400	749581.79	2274110.60	0	Projectile	U.S. PROJECTILE, 5-IN, HE, MK 52
Naval Gun Fire Range	74952741	21397	749585.00	2274145.00	0	Rocket	U.S. WARHEAD, ROCKET, 2.75-IN, FLARE, M257 & M278
Naval Gun Fire Range	74952742	21437	749505.00	2274295.00	0	OE Component	U.S. FUZE, PROJECTILE, AD, MK 43, MK 54, MK 55, AND MK 89
Naval Gun Fire Range	74952742	21438	749505.00	2274240.00	0	OE Component	U.S. FUZE, PROJECTILE, AD, MK 43, MK 54, MK 55, AND MK 89
Naval Gun Fire Range	74952742	21431	749573.83	2274238.30	0	Projectile	U.S. PROJECTILE, 5-IN, SMOKE-PUFF, MK 52
Naval Gun Fire Range	74952742	21432	749568.92	2274280.70	0	Projectile	U.S. PROJECTILE, 5-IN, PRACTICE, MK61
Naval Gun Fire Range	74952742	21433	749571.01	2274301.70	0	Projectile	U.S. PROJECTILE, 5-IN, PRACTICE, MK61
Naval Gun Fire Range	74952742	21434	749515.87	2274262.20	0	Projectile	U.S. PROJECTILE, 5-IN, PRACTICE, MK61
Naval Gun Fire Range	74952742	21435	749557.30	2274262.80	0	Projectile	U.S. PROJECTILE, 106-MM, RECOILLESS, HEP-T, M346
Naval Gun Fire Range	74952742	21436	749520.00	2274240.00	0	Projectile	CANADIAN PROJECTILE, 3-IN, HE, MK 33
Naval Gun Fire Range	74952742	21439	749539.83	2274201.40	0	Projectile	U.S. PROJECTILE, 5-IN, PRACTICE, MK61
Naval Gun Fire Range	74952743	21419	749501.28	2274391.30	0	Projectile	U.S. PROJECTILE, 5-IN, PRACTICE, MK61
Naval Gun Fire Range	74952743	21424	749555.00	2274380.00	0	Projectile	U.S. PROJECTILE, 3-IN, APHE, MK 29
Naval Gun Fire Range	74952743	21425	749546.55	2274306.50	0	Projectile	U.S. PROJECTILE, 5-IN, PRACTICE, MK61
Naval Gun Fire Range	74952743	21426	749565.77	2274348.80	0	Projectile	U.S. PROJECTILE, 5-IN, PRACTICE, MK61
Naval Gun Fire Range	74952743	21427	749567.74	2274370.00	0	Projectile	U.S. PROJECTILE, 5-IN/54, HE, MK 64
Naval Gun Fire Range	74952743	21428	749553.35	2274384.80	0	Projectile	U.S. PROJECTILE, 5-IN, PRACTICE, MK61
Naval Gun Fire Range	74952743	21429	749527.45	2274345.40	0	Projectile	U.S. PROJECTILE, 5-IN, PRACTICE, MK61
Naval Gun Fire Range	74952743	21430	749530.00	2274325.00	0	Projectile	U.S. PROJECTILE, 3-IN, APHE, MK 29
Naval Gun Fire Range	74952743	21420	749510.00	2274395.00	0	Rocket	U.S. WARHEAD, ROCKET, 2.75-IN, FLARE, M257 & M278
Naval Gun Fire Range	74952743	21421	749565.00	2274330.00	0	Rocket	U.S. WARHEAD, ROCKET, 2.75-IN, FLARE, M257 & M278
Naval Gun Fire Range	74952743	21422	749585.00	2274360.00	0	Rocket	U.S. WARHEAD, ROCKET, 2.75-IN, FLARE, M257 & M278
Naval Gun Fire Range	74952743	21423	749510.00	2274390.00	0	Rocket	U.S. WARHEAD, ROCKET, 2.75-IN, FLARE, M257 & M278
Naval Gun Fire Range	74952744	21410	749511.37	2274444.70	0	Projectile	U.S. PROJECTILE, 5-IN, PRACTICE, MK61
Naval Gun Fire Range	74952744	21411	749547.50	2274495.00	0	Projectile	U.S. CARTRIDGE, 106-MM, HEAT, M344
Naval Gun Fire Range	74952744	21412	749570.43	2274477.60	0	Projectile	U.S. PROJECTILE, 5-IN, SMOKE-PUFF, MK 52
Naval Gun Fire Range	74952744	21413	749565.75	2274427.70	0	Projectile	U.S. PROJECTILE, 5-IN, HE, MK 35
Naval Gun Fire Range	74952744	21414	749577.70	2274413.90	0	Projectile	U.S. PROJECTILE, 5-IN, PRACTICE, MK61
Naval Gun Fire Range	74952744	21415	749580.23	2274404.20	0	Projectile	U.S. PROJECTILE, 5-IN, PRACTICE, MK61
Naval Gun Fire Range	74952744	21416	749525.96	2274489.40	0	Projectile	U.S. PROJECTILE, 5-IN, SMOKE-PUFF, MK 52
Naval Gun Fire Range	74952744	21417	749595.00	2274460.00	0	Rocket	U.S. WARHEAD, ROCKET, 2.75-IN, FLARE, M257 & M278
Naval Gun Fire Range	74952745	22074	749500.02	2274500.00	0	20mm Projectile	U.S. PROJECTILE, 20-MM, HE, M97
Naval Gun Fire Range	74952745	22067	749551.16	2274571.20	0	OE Component	U.S. FUZE, PROJECTILE, PD, MK 30
Naval Gun Fire Range	74952745	22069	749536.21	2274592.10	0	OE Component	U.S. FUZE, PROJECTILE, PD, MK 30
Naval Gun Fire Range	74952745	22076	749503.19	2274575.30	0	OE Component	U.S. FUZE, PROJECTILE, PD, MK 30

Data query completed 9/7/04  
Sorted by GMU

UXO Summary  
Tier One and Tier Two UXO-Cleared Areas

Work Area	GMU	Barcode ID	UTMX	UTMY	Depth (Inches)	UXO Type	UXO Nomenclature
Naval Gun Fire Range	74952745	22068	749548.01	2274573.40	0	Projectile	U.S. PROJECTILE, 5-IN, ILLUMINATION OR WHITE PHOSPHOROUS, MK 48
Naval Gun Fire Range	74952745	22070	749512.31	2274595.00	0	Projectile	U.S. PROJECTILE, 5-IN, PRACTICE, MK61
Naval Gun Fire Range	74952745	22071	749516.21	2274599.10	0	Projectile	U.S. PROJECTILE, 5-IN, HE, MK 35
Naval Gun Fire Range	74952745	22072	749508.13	2274562.10	0	Projectile	U.S. PROJECTILE, 5-IN, SMOKE-PUFF, MK 52
Naval Gun Fire Range	74952745	22073	749510.31	2274547.40	0	Projectile	U.S. PROJECTILE, 5-IN, PRACTICE, MK61
Naval Gun Fire Range	74952745	22066	749595.61	2274518.30	0	Rocket	U.S. WARHEAD, ROCKET, 2.75-IN, HE-FRAG, M151
Naval Gun Fire Range	74952746	22092	749595.00	2274630.00	0	OE Component	U.S. FUZE, PROJECTILE, PD, MK 30
Naval Gun Fire Range	74952746	22094	749500.02	2274650.00	0	OE Component	U.S. FUZE, PROJECTILE, PD, MK 30
Naval Gun Fire Range	74952746	22096	749530.00	2274675.00	0	OE Component	U.S. FUZE, PROJECTILE, PD, MK 30
Naval Gun Fire Range	74952746	22087	749502.27	2274607.60	0	Projectile	U.S. PROJECTILE, 5-IN, PRACTICE, MK61
Naval Gun Fire Range	74952746	22088	749560.00	2274660.00	0	Projectile	U.S. PROJECTILE, 3-IN, APHE, MK 29
Naval Gun Fire Range	74952746	22089	749553.18	2274650.30	0	Projectile	U.S. PROJECTILE, 5-IN, PRACTICE, MK61
Naval Gun Fire Range	74952746	22093	749580.16	2274662.20	0	Projectile	U.S. PROJECTILE, 5-IN, HE, MK 61
Naval Gun Fire Range	74952746	22095	749514.00	2274649.00	0	Projectile	U.S. PROJECTILE, 3-IN, APHE, MK 29
Naval Gun Fire Range	74952746	22090	749560.00	2274650.00	0	Rocket	U.S. WARHEAD, ROCKET, 2.75-IN, HE-FRAG, M151
Naval Gun Fire Range	74952746	22091	749553.00	2274650.00	0	Rocket	U.S. WARHEAD, ROCKET, 2.75-IN, FRAG, MK 1
Naval Gun Fire Range	74952747	22097	749535.00	2274765.00	0	Projectile	U.S. PROJECTILE, 5-IN, APHE, MK 46
Naval Gun Fire Range	74952747	22098	749520.00	2274765.00	0	Projectile	PROJECTILE, 5-IN, HE, MK 49
Naval Gun Fire Range	74952747	22099	749565.00	2274740.00	0	Projectile	U.S. PROJECTILE, 3-IN, APHE, MK 29
Naval Gun Fire Range	74952747	22100	749500.02	2274795.00	0	Projectile	U.S. PROJECTILE, 5-IN, SMOKE-PUFF, MK 52
Naval Gun Fire Range	74952747	22101	749500.02	2274799.00	0	Small Arms	SMALL ARMS
Naval Gun Fire Range	74952748	22111	749560.02	2274800.00	0	OE Component	U.S. FUZE, PROJECTILE, AD, MK 43, MK 54, MK 55, AND MK 89
Naval Gun Fire Range	74952748	22112	749554.00	2274866.00	0	Projectile	U.S. PROJECTILE, 5-IN, PRACTICE, MK61
Naval Gun Fire Range	74952748	22113	749527.00	2274864.00	0	Projectile	U.S. PROJECTILE, 5-IN, PRACTICE, MK61
Naval Gun Fire Range	74952748	22114	749565.00	2274851.00	0	Rocket	U.S. WARHEAD, ROCKET, 2.75-IN, FLARE, M257 & M278
Naval Gun Fire Range	74952749	22129	749500.02	2274900.00	0	20mm Projectile	U.S. PROJECTILE, 20-MM, HE, M97
Naval Gun Fire Range	74952749	22123	749530.27	2274934.30	0	Bomb	U.S. BOMB, 500-LB, GPLD, MK 82 & BLU-111A/B
Naval Gun Fire Range	74952749	22127	749598.21	2274995.40	0	OE Component	U.S. FUZE, PROJECTILE, MT, MK 50, MK 61, MK 62 AND MK 349
Naval Gun Fire Range	74952749	22132	749585.00	2274907.00	0	OE Component	U.S. FUZE, PROJECTILE, MT, MK 18, MK 42, & MK 63
Naval Gun Fire Range	74952749	22133	749597.62	2274995.80	0	OE Component	FUZE, GRENADE, M201 & M202
Naval Gun Fire Range	74952749	22134	749565.51	2274952.10	0	OE Component	U.S. FUZE, ROCKET, NOSE, PD, M423 & M427
Naval Gun Fire Range	74952749	22124	749586.17	2274935.90	0	Projectile	U.S. PROJECTILE, 5-IN, PRACTICE, MK61
Naval Gun Fire Range	74952749	22125	749594.37	2274951.80	0	Projectile	U.S. PROJECTILE, 5-IN, SMOKE-PUFF, MK 52
Naval Gun Fire Range	74952749	22126	749594.42	2274999.00	0	Projectile	U.S. PROJECTILE, 5-IN, PRACTICE, MK61
Naval Gun Fire Range	74952749	22128	749540.65	2274961.90	0	Projectile	U.S. PROJECTILE, 5-IN, HE, MK 35
Naval Gun Fire Range	74952749	22136	749511.94	2274946.60	0	Projectile	U.S. PROJECTILE, 5-IN, PRACTICE, MK61
Naval Gun Fire Range	74952749	22135	749500.02	2274900.00	0	Propellant	PROPELLANT
Naval Gun Fire Range	74952749	22130	749500.02	2274900.00	0	Small Arms	SMALL ARMS
Naval Gun Fire Range	74952750	15577	749494.54	2275099.80	0	20mm Projectile	U.S. PROJECTILE, 20-MM, HE, M97
Naval Gun Fire Range	74952750	15573	749561.86	2275065.30	0	OE Component	U.S. FUZE, PROJECTILE, PD, MK 30
Naval Gun Fire Range	74952750	15574	749540.42	2275075.60	0	OE Component	U.S. FUZE, PROJECTILE OR ROCKET, PD, MK 29
Naval Gun Fire Range	74952750	15567	749520.92	2275086.10	0	Projectile	U.S. PROJECTILE, 5-IN, PRACTICE, MK61
Naval Gun Fire Range	74952750	15568	749578.10	2275078.30	0	Projectile	U.S. PROJECTILE, 5-IN, PRACTICE, MK61

Data query completed 9/7/04  
Sorted by GMU

UXO Summary  
Tier One and Tier Two UXO-Cleared Areas

Work Area	GMU	Barcode ID	UTMX	UTMY	Depth (Inches)	UXO Type	UXO Nomenclature
Naval Gun Fire Range	74952750	15569	749521.63	2275026.10	0	Projectile	U.S. PROJECTILE, 5-IN, PRACTICE, MK61
Naval Gun Fire Range	74952750	15570	749530.61	2275033.20	0	Projectile	U.S. PROJECTILE, 5-IN, PRACTICE, MK61
Naval Gun Fire Range	74952750	15571	749536.96	2275015.70	0	Projectile	U.S. PROJECTILE, 5-IN, SMOKE-PUFF, MK 52
Naval Gun Fire Range	74952750	15578	749502.67	2275091.10	0	Projectile	U.S. PROJECTILE, 5-IN, PRACTICE, MK61
Naval Gun Fire Range	74952750	15575	749494.58	2275099.20	0	Propellant	PROPELLANT
Naval Gun Fire Range	74952750	15572	749506.18	2275094.50	0	Rocket	WARHEAD, ROCKET, 2.75-IN, HE (UNKNOWN MK)
Naval Gun Fire Range	74952750	15576	749494.63	2275099.60	0	Small Arms	SMALL ARMS
Naval Gun Fire Range	74952751	15591	749494.95	2275104.10	0	20mm Projectile	PROJECTILE, 20-MM (UNKNOWN MK)
Naval Gun Fire Range	74952751	15586	749502.69	2275145.30	0	OE Component	U.S. FUZE, PROJECTILE, PD, MK 30
Naval Gun Fire Range	74952751	15587	749541.26	2275185.40	0	OE Component	U.S. FUZE, PROJECTILE, PD, MK 30
Naval Gun Fire Range	74952751	15579	749529.23	2275142.70	0	Projectile	U.S. PROJECTILE, 5-IN, PRACTICE, MK61
Naval Gun Fire Range	74952751	15580	749505.07	2275114.60	0	Projectile	U.S. PROJECTILE, 5-IN, SMOKE-PUFF, MK 52
Naval Gun Fire Range	74952751	15581	749536.70	2275126.40	0	Projectile	U.S. PROJECTILE, 5-IN, PRACTICE, MK61
Naval Gun Fire Range	74952751	15582	749560.91	2275119.80	0	Projectile	U.S. PROJECTILE, 5-IN, PRACTICE, MK61
Naval Gun Fire Range	74952751	15583	749520.14	2275160.80	0	Projectile	U.S. PROJECTILE, 5-IN, PRACTICE, MK61
Naval Gun Fire Range	74952751	15584	749594.41	2275107.20	0	Projectile	U.S. PROJECTILE, 5-IN, SMOKE-PUFF, MK 52
Naval Gun Fire Range	74952751	15585	749581.69	2275193.10	0	Projectile	U.S. PROJECTILE, 5-IN, SMOKE-PUFF, MK 52
Naval Gun Fire Range	74952751	15593	749593.21	2275196.10	0	Rocket	WARHEAD, ROCKET, 2.75-IN, HE (UNKNOWN MK)
Naval Gun Fire Range	74952751	15592	749495.96	2275103.70	0	Small Arms	SMALL ARMS
Naval Gun Fire Range	74952752	9994	749500.60	2275201.30	0	20mm Projectile	U.S. PROJECTILE, 20-MM, HE, M97
Naval Gun Fire Range	74952752	9998	749501.51	2275201.10	0	OE Component	BOOSTER
Naval Gun Fire Range	74952752	9992	749533.04	2275267.10	0	Projectile	U.S. PROJECTILE, 5-IN, PRACTICE, MK61
Naval Gun Fire Range	74952752	9993	749519.20	2275243.70	0	Projectile	U.S. PROJECTILE, 5-IN, PRACTICE, MK61
Naval Gun Fire Range	74952752	16001	749562.41	2275262.50	0	Projectile	U.S. PROJECTILE, 5-IN, PRACTICE, MK61
Naval Gun Fire Range	74952752	16002	749546.62	2275277.70	0	Projectile	BRITISH PROJECTILE, 5.25-IN, HE, N3, N5
Naval Gun Fire Range	74952752	16003	749549.97	2275289.20	0	Projectile	U.S. PROJECTILE, 5-IN, SMOKE-PUFF, MK 52
Naval Gun Fire Range	74952752	16004	749582.89	2275292.60	0	Projectile	U.S. PROJECTILE, 5-IN, PRACTICE, MK61
Naval Gun Fire Range	74952752	16005	749596.22	2275221.30	0	Projectile	U.S. PROJECTILE, 5-IN, PRACTICE, MK61
Naval Gun Fire Range	74952752	9996	749500.98	2275201.30	0	Raw Explosives	RAW EXPLOSIVES
Naval Gun Fire Range	74952752	9995	749500.45	2275201.30	0	Small Arms	SMALL ARMS
Naval Gun Fire Range	74952753	14704	749501.29	2275403.60	0	20mm Projectile	U.S. PROJECTILE, 20-MM, HE, M97
Naval Gun Fire Range	74952753	14698	749501.59	2275402.00	0	OE Component	U.S. FUZE, PROJECTILE, BD, MK 83
Naval Gun Fire Range	74952753	14699	749501.32	2275402.40	0	OE Component	U.S. FUZE, PROJECTILE, BD, MK 83
Naval Gun Fire Range	74952753	14700	749501.54	2275403.00	0	OE Component	U.S. FUZE, PROJECTILE, BD, MK 83
Naval Gun Fire Range	74952753	14701	749501.56	2275402.40	0	OE Component	U.S. FUZE, PROJECTILE, AD, MK 43, MK 54, MK 55, AND MK 89
Naval Gun Fire Range	74952753	14702	749501.38	2275403.00	0	OE Component	U.S. FUZE, PROJECTILE, AD, MK 43, MK 54, MK 55, AND MK 89
Naval Gun Fire Range	74952753	14703	749501.55	2275402.80	0	OE Component	BOOSTER
Naval Gun Fire Range	74952753	14692	749569.33	2275315.70	0	Projectile	U.S. PROJECTILE, 5-IN, PRACTICE, MK61
Naval Gun Fire Range	74952753	14693	749540.44	2275320.30	0	Projectile	U.S. PROJECTILE, 5-IN, PRACTICE, MK61
Naval Gun Fire Range	74952753	14694	749537.33	2275358.00	0	Projectile	U.S. CARTRIDGE, 40-MM, HE, M383, M384, & M677
Naval Gun Fire Range	74952753	14695	749567.36	2275393.60	0	Projectile	U.S. CARTRIDGE, 40-MM, HE, M383, M384, & M677
Naval Gun Fire Range	74952753	14696	749555.18	2275402.00	0	Projectile	U.S. PROJECTILE, 155-MM, SMOKE, WP, M105
Naval Gun Fire Range	74952753	14697	749501.48	2275402.20	0	Projectile	U.S. CARTRIDGE, 30-MM, HE1, PGU-13/B
Naval Gun Fire Range	74952753	14706	749501.14	2275404.10	0	Raw Explosives	RAW EXPLOSIVES
Naval Gun Fire Range	74952753	14705	749500.96	2275403.70	0	Small Arms	SMALL ARMS
Naval Gun Fire Range	74952754	16104	749500.34	2275401.40	0	20mm Projectile	PROJECTILE, 20-MM (UNKNOWN MK)

Data query completed 9/7/04  
Sorted by GMU

UXO Summary  
Tier One and Tier Two UXO-Cleared Areas

Work Area	GMU	Barcode ID	UTMX	UTMY	Depth (Inches)	UXO Type	UXO Nomenclature
Naval Gun Fire Range	74952754	16107	749511.19	2275461.30	0	Projectile	U.S. PROJECTILE, 5-IN, PRACTICE, MK61
Naval Gun Fire Range	74952754	16109	749540.36	2275478.40	0	Projectile	U.S. PROJECTILE, 5-IN, PRACTICE, MK61
Naval Gun Fire Range	74952754	16110	749544.26	2275479.10	0	Projectile	U.S. PROJECTILE, 5-IN, PRACTICE, MK61
Naval Gun Fire Range	74952754	16111	749573.25	2275495.00	0	Projectile	U.S. CARTRIDGE, 40-MM, HE, M383, M384, & M677
Naval Gun Fire Range	74952754	16112	749566.14	2275448.80	0	Projectile	U.S. PROJECTILE, 5-IN, PRACTICE, MK61
Naval Gun Fire Range	74952754	16113	749581.64	2275449.10	0	Projectile	U.S. PROJECTILE, 5-IN, PRACTICE, MK61
Naval Gun Fire Range	74952754	16114	749558.05	2275413.00	0	Projectile	U.S. PROJECTILE, 5-IN, PRACTICE, MK61
Naval Gun Fire Range	74952754	16115	749544.63	2275403.40	0	Projectile	U.S. PROJECTILE, 5-IN, PRACTICE, MK61
Naval Gun Fire Range	74952754	16116	749533.69	2275445.30	0	Projectile	U.S. PROJECTILE, 5-IN, PRACTICE, MK61
Naval Gun Fire Range	74952754	16117	749536.80	2275449.20	0	Projectile	U.S. CARTRIDGE, 40-MM, HE, M383, M384, & M677
Naval Gun Fire Range	74952754	16108	749511.23	2275461.70	0	Pyrotechnics	U.S. FLARE, AIRCRAFT, PARACHUTE, MK 24
Naval Gun Fire Range	74952754	16106	749500.05	2275401.30	0	Raw Explosives	RAW EXPLOSIVES
Naval Gun Fire Range	74952754	16103	749500.51	2275401.50	0	Rocket	U.S. WARHEAD, ROCKET, 2.75-IN, HE-FRAG, M151
Naval Gun Fire Range	74952754	16233	749500.07	2275401.30	0	Rocket	U.S. WARHEAD, ROCKET, 2.75-IN, SMOKE, WP, M156
Naval Gun Fire Range	74952754	16105	749500.19	2275401.40	0	Small Arms	SMALL ARMS
Naval Gun Fire Range	74952755	14714	749501.55	2275501.60	0	20mm Projectile	U.S. PROJECTILE, 20-MM, HE, M97
Naval Gun Fire Range	74952755	14713	749514.76	2275560.80	0	Bomb	U.S. BOMB, 3-LB, PRACTICE, MK 3, MK 4, MK 5, AN, MK 23, & MK 43
Naval Gun Fire Range	74952755	17398	749502.57	2275599.00	0	OE Component	BOOSTER
Naval Gun Fire Range	74952755	14707	749505.94	2275506.10	0	Projectile	U.S. PROJECTILE, 5-IN, SMOKE-PUFF, MK 52
Naval Gun Fire Range	74952755	14708	749504.66	2275510.50	0	Projectile	U.S. PROJECTILE, 5-IN, PRACTICE, MK61
Naval Gun Fire Range	74952755	14709	749557.65	2275542.60	0	Projectile	U.S. PROJECTILE, 105-MM, HOWITZER, SMOKE, M84 (ILLUM)
Naval Gun Fire Range	74952755	14710	749556.87	2275562.40	0	Projectile	U.S. PROJECTILE, 5-IN, PRACTICE, MK61
Naval Gun Fire Range	74952755	14711	749518.34	2275569.80	0	Projectile	U.S. PROJECTILE, 5-IN, PRACTICE, MK61
Naval Gun Fire Range	74952755	14712	749515.31	2275560.20	0	Projectile	U.S. PROJECTILE, 5-IN, PRACTICE, MK61
Naval Gun Fire Range	74952755	14715	749501.71	2275500.70	0	Small Arms	SMALL ARMS
Naval Gun Fire Range	74952755	17399	749501.39	2275598.80	0	Small Arms	SMALL ARMS
Naval Gun Fire Range	74952756	14790	749501.81	2275600.90	0	20mm Projectile	U.S. PROJECTILE, 20-MM, HE, M97
Naval Gun Fire Range	74952756	17394	749501.27	2275603.50	0	20mm Projectile	U.S. PROJECTILE, 20-MM, HE, M97
Naval Gun Fire Range	74952756	17395	749559.32	2275650.50	0	OE Component	U.S. FUZE, PROJECTILE, AD, MK 43, MK 54, MK 55, AND MK 89
Naval Gun Fire Range	74952756	14785	749505.20	2275624.20	0	Projectile	U.S. PROJECTILE, 5-IN, PRACTICE, MK61
Naval Gun Fire Range	74952756	14786	749527.35	2275657.70	0	Projectile	U.S. PROJECTILE, 5-IN, PRACTICE, MK61
Naval Gun Fire Range	74952756	14787	749551.96	2275601.00	0	Projectile	U.S. PROJECTILE, 5-IN, PRACTICE, MK61
Naval Gun Fire Range	74952756	14788	749586.09	2275663.60	0	Projectile	U.S. PROJECTILE, 5-IN, PRACTICE, MK61
Naval Gun Fire Range	74952756	14789	749501.71	2275600.70	0	Projectile	U.S. CARTRIDGE, 40-MM, HE, M383, M384, & M677
Naval Gun Fire Range	74952756	17396	749502.33	2275601.80	0	Projectile	U.S. PROJECTILE, 5-IN, PRACTICE, MK61
Naval Gun Fire Range	74952756	17400	749574.63	2275676.90	0	Projectile	U.S. CARTRIDGE, 106-MM, HEAT, M344
Naval Gun Fire Range	74952756	13329	749589.22	2275690.50	0	Rocket	U.S. WARHEAD, ROCKET, 2.75-IN, HE-FRAG, M151
Naval Gun Fire Range	74952757	13337	749573.01	2275719.00	0	Bomb	U.S. BOMB, 3-LB, PRACTICE, MK 3, MK 4, MK 5, AN, MK 23, & MK 43
Naval Gun Fire Range	74952757	13338	749572.69	2275718.80	0	Bomb	U.S. BOMB, 13-LB, PRACTICE, MK 19
Naval Gun Fire Range	74952757	13339	749573.14	2275718.60	0	OE Component	BURSTER TUBE
Naval Gun Fire Range	74952757	15607	749531.08	2275762.00	0	Projectile	U.S. PROJECTILE, 5-IN, PRACTICE, MK61
Naval Gun Fire Range	74952757	13335	749572.78	2275720.20	0	Rocket	U.S. WARHEAD, ROCKET, 2.75-IN, SMOKE, WP, M156

Data query completed 9/7/04  
Sorted by GMU



UXO Summary  
Tier One and Tier Two UXO-Cleared Areas

Work Area	GMU	Barcode ID	UTMX	UTMY	Depth (Inches)	UXO Type	UXO Nomenclature
Naval Gun Fire Range	74952757	13336	749572.81	2275719.80	0	Rocket	U.S. WARHEAD, ROCKET, 2.75-IN, FLARE, M257 & M278
Naval Gun Fire Range	74952758	15596	749499.17	2275904.70	0	20mm Projectile	PROJECTILE, 20-MM (UNKNOWN MK)
Naval Gun Fire Range	74952758	15597	749520.82	2275829.50	0	OE Component	U.S. FUZE, PROJECTILE, PD, MK 30
Naval Gun Fire Range	74952758	15602	749573.70	2275824.90	0	OE Component	U.S. FUZE, PROJECTILE, PD, MK 30
Naval Gun Fire Range	74952758	18097	749580.00	2275880.00	0	OE Component	U.S. FUZE, PROJECTILE, PD, MK 30
Naval Gun Fire Range	74952758	15599	749524.84	2275831.60	0	Projectile	U.S. PROJECTILE, 5-IN, PRACTICE, MK61
Naval Gun Fire Range	74952758	15601	749563.77	2275830.20	0	Projectile	U.S. PROJECTILE, 5-IN, PRACTICE, MK61
Naval Gun Fire Range	74952758	15603	749550.22	2275875.30	0	Projectile	CANADIAN PROJECTILE, 3-IN, HE, MK 33
Naval Gun Fire Range	74952758	13392	749598.13	2275826.30	0	Rocket	U.S. WARHEAD, ROCKET, 2.75-IN, HE-FRAG, M151
Naval Gun Fire Range	74952758	15598	749524.16	2275831.70	0	Rocket	U.S. WARHEAD, ROCKET, 2.75-IN, HE-FRAG, M151
Naval Gun Fire Range	74952758	15600	749545.12	2275831.70	0	Rocket	U.S. WARHEAD, ROCKET, 2.75-IN, HE-FRAG, M151
Naval Gun Fire Range	74952759	15501	749596.21	2275995.60	0	20mm Projectile	U.S. PROJECTILE, 20-MM, HE, M97
Naval Gun Fire Range	74952759	15503	749599.57	2275913.50	0	Projectile	U.S. PROJECTILE, 3-IN, PRACTICE, MK 36
Naval Gun Fire Range	74952760	25251	749595.00	2276024.00	0	Projectile	U.S. PROJECTILE, 5-IN, PRACTICE, MK61
Naval Gun Fire Range	74952760	25252	749558.00	2276025.00	0	Rocket	U.S. WARHEAD, ROCKET, 2.75-IN, SMOKE, WP, M156
Naval Gun Fire Range	74952761	25258	749550.00	2276150.00	0	20mm Projectile	U.S. PROJECTILE, 20-MM, HE, M97
Naval Gun Fire Range	74952761	25256	749530.00	2276132.00	0	OE Component	U.S. FUZE, PROJECTILE, AD, MK 43, MK 54, MK 55, AND MK 89
Naval Gun Fire Range	74952761	25253	749580.00	2276117.00	0	Projectile	U.S. PROJECTILE, 3-IN, AA, MK 27 (HE)
Naval Gun Fire Range	74952761	25254	749580.00	2276192.00	0	Projectile	U.S. PROJECTILE, 3-IN, AA, MK 27 (HE)
Naval Gun Fire Range	74952761	25255	749534.00	2276132.00	0	Projectile	U.S. PROJECTILE, 5-IN, SMOKE-PUFF, MK 52
Naval Gun Fire Range	74952761	25257	749540.00	2276173.00	0	Rocket	U.S. WARHEAD, ROCKET, 2.75-IN, HE-FRAG, M151
Naval Gun Fire Range	74952762	25259	749578.31	2276227.90	0	Projectile	U.S. PROJECTILE, 5-IN, PRACTICE, MK61
Naval Gun Fire Range	74952762	25260	749593.00	2276297.00	0	Projectile	CANADIAN PROJECTILE, 3-IN, HE, MK 33
Naval Gun Fire Range	74952762	25261	749565.00	2276254.00	0	Projectile	CANADIAN PROJECTILE, 3-IN, HE, MK 33
Naval Gun Fire Range	74952762	25262	749570.00	2276281.00	0	Pyrotechnics	U.S. FLARE, AIRCRAFT, PARACHUTE, MK45
Naval Gun Fire Range	74952766	19784	749571.03	2276685.90	0	Projectile	U.S. PROJECTILE, 5-IN, PRACTICE, MK61
Naval Gun Fire Range	74952767	19785	749559.68	2276779.90	0	Projectile	U.S. PROJECTILE, 5-IN, HE, MK 52
Naval Gun Fire Range	74952769	31984	749579.17	2276929.10	0	OE Component	BURSTER TUBE
Naval Gun Fire Range	74952769	31983	749587.25	2276969.80	0	Projectile	U.S. PROJECTILE, 5-IN, HE, MK 35
North Coast	74952771	31988	749502.00	2277106.00	0	Projectile	U.S. PROJECTILE, 40-MM, HE, MK 1, MK 2, & MK 3
North Coast	74952771	31990	749501.00	2277101.00	0	Rocket	U.S. WARHEAD, ROCKET, 2.75-IN, FRAG, MK 1
North Coast	74952771	31989	749501.00	2277101.00	0	Small Arms	SMALL ARMS
Kuheia	74952772	17137	749500.16	2277298.00	0	20mm Projectile	U.S. PROJECTILE, 20-MM, HE, M97
Kuheia	74952772	17138	749588.43	2277230.60	0	Projectile	U.S. PROJECTILE, 3-IN, AA, MK 27 (HE)
Kuheia	74952772	17136	749500.09	2277298.30	0	Small Arms	SMALL ARMS
Kuheia	74952773	17125	749499.91	2277399.20	0	20mm Projectile	U.S. PROJECTILE, 20-MM, HE, M97
Kuheia	74952773	17126	749499.95	2277399.30	0	Small Arms	SMALL ARMS
Kuheia	74952774	17127	749499.95	2277400.70	0	20mm Projectile	U.S. PROJECTILE, 20-MM, HE, M97
Kuheia	74952774	17128	749499.78	2277400.70	0	Small Arms	SMALL ARMS
Kuheia	74952776	16053	749500.02	2277599.70	0	20mm Projectile	U.S. PROJECTILE, 20-MM, HE, M97
Kuheia	74952776	16056	749589.16	2277599.70	0	Bomb	U.S. BOMB, 25-LB, PRACTICE, MK 76
Kuheia	74952776	16054	749500.27	2277599.70	0	Small Arms	SMALL ARMS
Kuheia	74952777	16051	749513.95	2277770.30	0	OE Component	U.S. FUZE, PROJECTILE, PD, MK 30
Kuheia	74952777	16052	749551.49	2277748.50	0	Projectile	U.S. PROJECTILE, 3-IN, AA, MK 27 (HE)
Kuheia	74952778	16045	749595.64	2277802.10	0	Projectile	U.S. PROJECTILE, 5-IN, HE, MK 35

Data query completed 9/7/04  
Sorted by GMU

UXO Summary  
Tier One and Tier Two UXO-Cleared Areas

Work Area	GMU	Barcode ID	UTMX	UTMY	Depth (Inches)	UXO Type	UXO Nomenclature
Kuheia	74952778	16046	749568.45	2277810.40	0	Projectile	CANADIAN PROJECTILE, 3-IN, HE, MK 33
Kuheia	74952779	39874	749550.00	2277917.00	0	Projectile	U.S. PROJECTILE, 5-IN, HE, MK 35
Kuheia	74952780	17777	749531.01	2278045.10	0	Rocket	ROCKET, 5-IN, AIRCRAFT, HE, MK 1
Kuheia	74952783	18491	749500.02	2278364.00	0	Projectile	CANADIAN PROJECTILE, 3-IN, HE, MK 33
Kuheia	74952783	18493	749500.02	2278300.00	0	Small Arms	SMALL ARMS
Kamohio	74962704	39917	749611.97	2270451.20	0	Pyrotechnics	U.S. FLARE, AIRCRAFT, PARACHUTE, MK 24
Kamohio	74962705	39916	749623.19	2270597.40	0	Bomb	U.S. BOMB, 300-LB, DEMOLITION, HE, M31
Kamohio	74962707	39964	749619.07	2270733.60	0	Bomb	U.S. BOMB, 300-LB, DEMOLITION, HE, M31
Kamohio	74962707	39965	749628.84	2270747.70	0	Bomb	U.S. BOMB, 500-LB, DEMOLITION, HE, AN-M43 & AN-M64
Kamohio	74962708	39973	749685.00	2270811.00	0	Projectile	U.S. PROJECTILE, 5-IN, HE, MK 35
Kamohio	74962709	39967	749609.12	2270958.50	0	OE Component	U.S. FUZE, PROJECTILE, PROXIMITY (VT), MK 73
Kamohio	74962709	39968	749604.00	2270972.00	0	OE Component	U.S. BOMB, IGNITER, WP, M23
Kamohio	74962712	41489	749679.13	2271289.60	0	Projectile	U.S. PROJECTILE, 5-IN, HE, MK 35
Kamohio	74962714	41501	749643.16	2271423.20	0	Pyrotechnics	U.S. FLARE, AIRCRAFT, PARACHUTE, MK 24
Kamohio	74962715	40060	749625.00	2271590.00	0	Projectile	U.S. PROJECTILE, 5-IN, HE, MK 51
Kamohio	74962716	39671	749696.07	2271621.40	0	Rocket	U.S. WARHEAD, ROCKET, 5.0-IN, HE, MK 6
Kamohio	74962717	39673	749647.00	2271742.00	0	20mm Projectile	U.S. PROJECTILE, 20-MM, HE, M97
Kamohio	74962717	39676	749662.00	2271740.00	0	Bomb	U.S. BOMB, 3-LB, PRACTICE, MK 3, MK 4, MK 5, AN-MK 23, & MK 43
Kamohio	74962717	39674	749697.00	2271748.00	0	OE Component	U.S. FUZE, ROCKET, NOSE, PD, M423 & M427
Kamohio	74962717	39672	749647.00	2271742.00	0	Pyrotechnics	PYROTECHNIC
Kamohio	74962717	39675	749647.00	2271742.00	0	Small Arms	SMALL ARMS
Kamohio	74962718	39670	749654.00	2271841.00	0	20mm Projectile	U.S. PROJECTILE, 20-MM, HE, M97
Kamohio	74962718	39668	749646.00	2271801.00	0	Bomb	U.S. BOMB, 25-LB, PRACTICE, MK 76
Kamohio	74962718	39666	749674.00	2271889.00	0	OE Component	U.S. FUZE, ROCKET, NOSE, PD, M423 & M427
Kamohio	74962718	39667	749674.00	2271885.00	0	Rocket	U.S. WARHEAD, ROCKET, 2.75-IN, HE-FRAG, M151
Kamohio	74962718	39669	749635.00	2271827.00	0	Rocket	U.S. WARHEAD, ROCKET, 2.75-IN, HE, M229
Kamohio	74962719	39662	749647.00	2271934.00	0	20mm Projectile	U.S. PROJECTILE, 20-MM, HE, M97
Kamohio	74962719	39663	749631.00	2271974.00	0	OE Component	U.S. FUZE, ROCKET, NOSE, PD, M423 & M427
Kamohio	74962719	39664	749638.00	2271911.00	0	Projectile	U.S. PROJECTILE, 5-IN, PRACTICE, MK61
Kamohio	74962719	39665	749647.00	2271934.00	0	Projectile	U.S. CARTRIDGE, 40-MM, HE, M383, M384, & M677
Kamohio	74962719	39661	749647.88	2271991.60	0	Pyrotechnics	U.S. FLARE, AIRCRAFT, PARACHUTE, MK 24
Naval Gun Fire Range	74962720	13719	749601.00	2272099.00	0	20mm Projectile	U.S. PROJECTILE, 20-MM, HE, M97
Naval Gun Fire Range	74962720	13723	749630.07	2272022.90	0	OE Component	U.S. FUZE, ROCKET, NOSE, PD, M423 & M427
Naval Gun Fire Range	74962720	13721	749681.92	2272080.80	0	Projectile	U.S. CARTRIDGE, 106-MM, HEAT, M344
Naval Gun Fire Range	74962720	13720	749618.49	2272093.80	0	Pyrotechnics	SIGNAL, DRIFT, AN-MK4, AN-MK5, AND AN-MK6
Naval Gun Fire Range	74962721	13725	749609.68	2272055.70	0	20mm Projectile	U.S. PROJECTILE, 20-MM, HE, M97
Naval Gun Fire Range	74962721	13728	749657.07	2272152.90	0	Projectile	U.S. PROJECTILE, 5-IN, HE, MK 35
Naval Gun Fire Range	74962721	13730	749656.43	2272109.10	0	Projectile	U.S. CARTRIDGE, 106-MM, HEAT, M344
Naval Gun Fire Range	74962721	13733	749698.80	2272100.00	0	Projectile	U.S. PROJECTILE, 5-IN, SMOKE, MK 30 (WP)
Naval Gun Fire Range	74962721	13726	749623.63	2272123.00	0	Pyrotechnics	SIGNAL, DRIFT, AN-MK4, AN-MK5, AND AN-MK6
Naval Gun Fire Range	74962721	13727	749636.61	2272151.10	0	Pyrotechnics	SIGNAL, DRIFT, AN-MK4, AN-MK5, AND AN-MK6
Naval Gun Fire Range	74962721	13729	749658.83	2272131.60	0	Pyrotechnics	U.S. FLARE, AIRCRAFT, PARACHUTE, MK45
Naval Gun Fire Range	74962721	13731	749698.70	2272155.20	0	Pyrotechnics	U.S. FLARE, AIRCRAFT, PARACHUTE, LUU-2/B
Naval Gun Fire Range	74962721	13732	749663.48	2272193.40	0	Pyrotechnics	U.S. FLARE, AIRCRAFT, PARACHUTE, MK45
Naval Gun Fire Range	74962722	13753	749699.00	2272299.00	0	20mm Projectile	U.S. PROJECTILE, 20-MM, HE, M97
K-1 Road	74962723	14123	749604.60	2272373.00	12	Rocket	U.S. WARHEAD, ROCKET, 2.75-IN, HEAT, MK 5

Data query completed 9/7/04  
Sorted by GMU

UXO Summary  
Tier One and Tier Two UXO-Cleared Areas

Work Area	GMU	Barcode ID	UTMX	UTMY	Depth (Inches)	UXO Type	UXO Nomenclature
Naval Gun Fire Range	74962723	8123	749600.39	2272299.70	0	20mm Projectile	U.S. PROJECTILE, 20-MM, HE, M97
Naval Gun Fire Range	74962723	19080	749699.00	2272301.00	0	20mm Projectile	U.S. PROJECTILE, 20-MM, HE, M97
Naval Gun Fire Range	74962723	8126	749683.78	2272367.40	0	OE Component	U.S. BOMB, IGNITER, MK 273
Naval Gun Fire Range	74962723	8125	749644.63	2272352.90	0	Projectile	U.S. CARTRIDGE, 105-MM, SMOKE, WP, M60
Naval Gun Fire Range	74962723	8127	749699.36	2272344.60	0	Projectile	U.S. CARTRIDGE, 106-MM, HEAT, M344
Naval Gun Fire Range	74962723	8128	749624.48	2272341.70	0	Projectile	U.S. PROJECTILE, 5-IN, SMOKE-PUFF, MK 52
Naval Gun Fire Range	74962723	8129	749621.07	2272347.70	0	Pyrotechnics	SIGNAL, DRIFT, AN-MK4, AN-MK5, AND AN-MK6
Naval Gun Fire Range	74962723	8130	749702.76	2272354.00	0	Rocket	ROCKET, 5-IN, AIRCRAFT, HE, MK 2
Naval Gun Fire Range	74962723	8132	749642.68	2272306.50	0	Rocket	U.S. WARHEAD, ROCKET, 2.75-IN, HE-FRAG, M151
Naval Gun Fire Range	74962723	8124	749600.65	2272299.40	0	Small Arms	SMALL ARMS
Puu Moiwi	74962723	8131	749601.56	2272393.10	0	Projectile	U.S. CARTRIDGE, 40-MM, HE, M383, M384, & M677
K-1 Road	74962724	7637	749698.59	2272499.80	0	20mm Projectile	U.S. PROJECTILE, 20-MM, HE, M97
K-1 Road	74962724	7629	749666.61	2272415.30	0	Bomb	U.S. BOMB, 25-LB, PRACTICE, MK 76
K-1 Road	74962724	7635	749698.90	2272472.70	0	Pyrotechnics	U.S. FLARE, AIRCRAFT, PARACHUTE, MK 24
K-1 Road	74962724	7639	749699.57	2272498.60	0	Raw Explosives	RAW EXPLOSIVES
K-1 Road	74962724	7630	749671.21	2272420.40	0	Rocket	U.S. WARHEAD, ROCKET, 2.75-IN, FRAG, MK 1
K-1 Road	74962724	7638	749700.75	2272499.60	0	Small Arms	SMALL ARMS
Naval Gun Fire Range	74962724	7636	749701.33	2272465.80	0	Pyrotechnics	U.S. FLARE, AIRCRAFT, PARACHUTE, MK45
Puu Moiwi	74962724	19073	749601.00	2272499.00	0	20mm Projectile	U.S. PROJECTILE, 20-MM, HE, M97
Puu Moiwi	74962724	7626	749616.84	2272420.80	0	OE Component	U.S. FUZE, PROJECTILE, PTT, M84
Puu Moiwi	74962724	7627	749653.01	2272421.10	0	OE Component	U.S. FUZE, PROJECTILE, PTT, M84
Puu Moiwi	74962724	7631	749666.28	2272449.70	0	OE Component	U.S. FUZE, ROCKET, NOSE, PD, M423 & M427
Puu Moiwi	74962724	7633	749624.05	2272455.80	0	OE Component	U.S. FUZE, PROJECTILE, PTT, M84
Puu Moiwi	74962724	7634	749624.37	2272455.70	0	OE Component	U.S. FUZE, PROJECTILE, PTT, M84
Puu Moiwi	74962724	7632	749646.55	2272455.90	0	Pyrotechnics	SIGNAL, DRIFT, AN-MK4, AN-MK5, AND AN-MK6
Puu Moiwi	74962724	7640	749617.02	2272482.50	0	Rocket	U.S. WARHEAD, ROCKET, 2.75-IN, FRAG, MK 1
Puu Moiwi	74962724	19074	749601.00	2272499.00	0	Small Arms	SMALL ARMS
K-1 Road	74962725	10998	749699.07	2272499.10	0	20mm Projectile	U.S. PROJECTILE, 20-MM, HE, M97
K-1 Road	74962725	7001	749699.88	2272498.80	0	Propellant	PROPELLANT
K-1 Road	74962725	7002	749699.88	2272499.40	0	Pyrotechnics	FLARE MIX
K-1 Road	74962725	10999	749699.92	2272498.90	0	Raw Explosives	RAW EXPLOSIVES
K-1 Road	74962725	11000	749699.82	2272498.30	0	Small Arms	SMALL ARMS
Puu Moiwi	74962725	19075	749601.00	2272599.00	0	20mm Projectile	U.S. PROJECTILE, 20-MM, HE, M97
Puu Moiwi	74962725	10995	749632.65	2272573.20	0	Bomb	U.S. BOMB, 25-LB, PRACTICE, MK 76
Puu Moiwi	74962725	10994	749641.89	2272534.90	0	Pyrotechnics	U.S. FLARE, AIRCRAFT, PARACHUTE, MK 24
Puu Moiwi	74962725	19076	749601.00	2272599.00	0	Small Arms	SMALL ARMS
Puu Moiwi	74962726	17991	749601.00	2272699.00	0	20mm Projectile	U.S. PROJECTILE, 20-MM, HE, M97
Puu Moiwi	74962726	17993	749685.73	2272614.40	0	Bomb	U.S. BOMB, 250-LB, GPLD, MK 81
Puu Moiwi	74962726	17992	749601.02	2272600.00	0	Raw Explosives	RAW EXPLOSIVES
Puu Moiwi	74962726	32805	749699.00	2272601.00	0	Raw Explosives	RAW EXPLOSIVES
Puu Moiwi	74962726	32804	749699.00	2272601.00	0	Small Arms	SMALL ARMS
Puu Moiwi	74962727	9512	749290.65	2272492.60	0	20mm Projectile	U.S. PROJECTILE, 20-MM, HE, M97
Puu Moiwi	74962727	9517	749687.91	2272782.90	0	OE Component	U.S. BOMB, IGNITER, WP, M23
Puu Moiwi	74962727	9524	749683.62	2272731.80	0	Propellant	U.S. MOTOR, ROCKET, 2.75-IN, MKS 1, 2, 3, AND 4, AND MK 40
Puu Moiwi	74962728	22489	749699.00	2272899.00	0	20mm Projectile	U.S. PROJECTILE, 20-MM, HE, M97
Puu Moiwi	74962728	22486	749673.00	2272889.00	0	Bomb	U.S. BOMB, 25-LB, PRACTICE, MK 76
Puu Moiwi	74962728	22487	749634.00	2272830.00	0	Bomb	U.S. BOMB, 25-LB, PRACTICE, MK 76

Data query completed 9/7/04  
Sorted by GMU

UXO Summary  
Tier One and Tier Two UXO-Cleared Areas

Work Area	GMU	Barcode ID	UTMX	UTMY	Depth (Inches)	UXO Type	UXO Nomenclature
Puu Moiwi	74962728	22488	749625.00	2272820.00	0	Bomb	U.S. BOMB, 25-LB, PRACTICE, MK 76
Puu Moiwi	74962728	22485	749632.10	2272819.50	0	Projectile	U.S. PROJECTILE, 5-IN, SMOKE-PUFF, MK 52
Puu Moiwi	74962729	22470	749680.00	2272995.00	0	Bomb	U.S. BOMB, 25-LB, PRACTICE, MK 76
Puu Moiwi	74962729	22468	749668.00	2272943.00	0	OE Component	U.S. FUZE, PROJECTILE, BD, MK 19, MK 20, MK 21, MK 28, MK 48, & MK 64
Puu Moiwi	74962730	22331	749674.00	2273066.00	0	Pyrotechnics	SIGNAL, DRIFT, AN-MK4, AN-MK5, AND AN-MK6
Puu Moiwi	74962731	35433	749601.00	2273101.00	0	20mm Projectile	U.S. PROJECTILE, 20-MM, HE, M97
Puu Moiwi	74962731	35435	749601.97	2273172.00	0	Mortar	U.S. PROJECTILE, 81-MM, HE, M43
Puu Moiwi	74962731	35436	749601.99	2273179.00	0	OE Component	U.S. BOMB, IGNITER, MK 273
Puu Moiwi	74962731	35434	749695.00	2273114.00	0	Projectile	U.S. PROJECTILE, 5-IN, PRACTICE, MK61
Puu Moiwi	74962733	35479	749696.27	2273399.50	0	Projectile	U.S. PROJECTILE, 5-IN, PRACTICE, MK61
Puu Moiwi	74962735	27616	749609.91	2273546.10	0	Projectile	U.S. PROJECTILE, 5-IN, PRACTICE, MK61
Puu Moiwi	74962738	27612	749658.30	2273844.30	0	Projectile	U.S. PROJECTILE, 5-IN, PRACTICE, MK61
Puu Moiwi	74962739	27589	749618.95	2273919.70	0	OE Component	U.S. FUZE, PROJECTILE, PD, MK 30
Puu Moiwi	74962739	27581	749662.38	2273989.00	0	Projectile	U.S. PROJECTILE, 5-IN, HE, MK 35
Puu Moiwi	74962739	27582	749671.18	2273925.30	0	Projectile	U.S. PROJECTILE, 5-IN, PRACTICE, MK61
Puu Moiwi	74962739	27583	749619.84	2273920.00	0	Projectile	U.S. PROJECTILE, 5-IN, PRACTICE, MK61
Puu Moiwi	74962739	27584	749616.83	2273929.60	0	Projectile	U.S. PROJECTILE, 5-IN, PRACTICE, MK61
Puu Moiwi	74962739	27585	749611.39	2273926.20	0	Projectile	U.S. PROJECTILE, 5-IN/54, HE, MK 64
Puu Moiwi	74962739	27586	749625.41	2273935.10	0	Projectile	U.S. PROJECTILE, 5-IN/54, HE, MK 64
Puu Moiwi	74962739	27587	749691.72	2273995.00	0	Projectile	U.S. PROJECTILE, 3-IN, AA, MK 27 (HE)
Puu Moiwi	74962739	27588	749681.27	2273936.10	0	Projectile	CANADIAN PROJECTILE, 3-IN, HE, MK 33
Naval Gun Fire Range	74962740	29044	749601.22	2274089.00	0	Projectile	U.S. PROJECTILE, 5-IN, APHE, MK 32
Naval Gun Fire Range	74962740	29045	749606.10	2274040.20	0	Projectile	U.S. PROJECTILE, 5-IN, ILLUMINATION, MK 30
Naval Gun Fire Range	74962740	29046	749608.25	2274002.10	0	Projectile	U.S. PROJECTILE, 5-IN, SMOKE-PUFF, MK 52
Naval Gun Fire Range	74962740	29047	749667.03	2274047.10	0	Projectile	U.S. PROJECTILE, 5-IN, PRACTICE, MK61
Naval Gun Fire Range	74962740	29049	749688.11	2274054.00	0	Projectile	U.S. PROJECTILE, 5-IN, SMOKE-PUFF, MK 52
Naval Gun Fire Range	74962740	29048	749688.06	2274037.10	0	Rocket	U.S. WARHEAD, ROCKET, 2.75-IN, FRAG, MK 1
Naval Gun Fire Range	74962741	29056	749636.00	2274141.00	0	OE Component	U.S. BOMB, SIGNAL CARTRIDGE, CXU-3/B, MK 4 & MK 5
Naval Gun Fire Range	74962741	29050	749665.12	2274118.10	0	Projectile	U.S. PROJECTILE, 5-IN, PRACTICE, MK61
Naval Gun Fire Range	74962741	29051	749660.15	2274130.20	0	Projectile	U.S. PROJECTILE, 106-MM, RECOILLESS, HEP-T, M346
Naval Gun Fire Range	74962741	29052	749601.29	2274137.20	0	Projectile	U.S. PROJECTILE, 5-IN, SMOKE-PUFF, MK 52
Naval Gun Fire Range	74962741	29053	749623.01	2274117.20	0	Projectile	U.S. PROJECTILE, 5-IN, PRACTICE, MK61
Naval Gun Fire Range	74962741	29054	749666.17	2274113.20	0	Projectile	U.S. PROJECTILE, 5-IN, PRACTICE, MK61
Naval Gun Fire Range	74962741	29055	749665.21	2274135.20	0	Projectile	U.S. PROJECTILE, 5-IN, SMOKE-PUFF, MK 52
Naval Gun Fire Range	74962742	29112	749606.13	2274297.00	0	OE Component	U.S. FUZE, PROJECTILE, BD, M66
Naval Gun Fire Range	74962742	29118	749686.13	2274258.00	0	OE Component	U.S. FUZE, PROJECTILE, PD, MK 30
Naval Gun Fire Range	74962742	29113	749641.13	2274299.10	0	Projectile	U.S. PROJECTILE, 5-IN, HE, MK 35
Naval Gun Fire Range	74962742	29114	749620.39	2274225.10	0	Projectile	U.S. PROJECTILE, 5-IN, PRACTICE, MK61
Naval Gun Fire Range	74962742	29115	749686.67	2274206.10	0	Projectile	U.S. PROJECTILE, 3-IN, AA, MK 27 (HE)
Naval Gun Fire Range	74962742	29116	749626.31	2274296.30	0	Projectile	U.S. PROJECTILE, 5-IN, PRACTICE, MK61
Naval Gun Fire Range	74962742	29117	749635.22	2274224.60	0	Projectile	U.S. PROJECTILE, 5-IN, SMOKE-PUFF, MK 52
Naval Gun Fire Range	74962742	29119	749634.14	2274287.60	0	Projectile	U.S. PROJECTILE, 5-IN, PRACTICE, MK61
Naval Gun Fire Range	74962742	29111	749651.00	2274280.00	0	Pyrotechnics	U.S. FLARE, AIRCRAFT, PARACHUTE, LUU-2/B
Naval Gun Fire Range	74962742	29110	749685.00	2274235.00	0	Rocket	U.S. WARHEAD, ROCKET, 2.75-IN, FLARE, M257 & M278

Data query completed 9/7/04  
Sorted by GMU

UXO Summary  
Tier One and Tier Two UXO-Cleared Areas

Work Area	GMU	Barcode ID	UTMX	UTMY	Depth (Inches)	UXO Type	UXO Nomenclature
Naval Gun Fire Range	74962743	29081	749600.02	2274300.00	0	20mm Projectile	U.S. PROJECTILE, 20-MM, HE, M97
Naval Gun Fire Range	74962743	29098	749665.44	2274350.30	0	OE Component	U.S. FUZE, PROJECTILE, PD, MK 30
Naval Gun Fire Range	74962743	29099	749628.51	2274325.10	0	OE Component	U.S. FUZE, PROJECTILE, PD, MK 30
Naval Gun Fire Range	74962743	29100	749638.74	2274368.20	0	OE Component	U.S. FUZE, PROJECTILE, PD, MK 30
Naval Gun Fire Range	74962743	29101	749671.56	2274368.90	0	OE Component	U.S. FUZE, PROJECTILE, PD, MK 30
Naval Gun Fire Range	74962743	29102	749681.37	2274354.50	0	OE Component	U.S. FUZE, PROJECTILE, PD, MK 30
Naval Gun Fire Range	74962743	29096	749662.13	2274383.10	0	Projectile	U.S. PROJECTILE, 105-MM, HE, M1
Naval Gun Fire Range	74962743	29097	749691.31	2274359.60	0	Projectile	U.S. PROJECTILE, 5-IN, HE, MK 61
Naval Gun Fire Range	74962743	29079	749600.02	2274300.00	0	Small Arms	SMALL ARMS
Naval Gun Fire Range	74962744	29071	749670.16	2274414.40	0	Mortar	U.S. PROJECTILE, 60-MM, HE, M720 & M888
Naval Gun Fire Range	74962744	29073	749607.35	2274477.60	0	OE Component	U.S. FUZE, PROJECTILE, AD, MK 43, MK 54, MK 55, AND MK 89
Naval Gun Fire Range	74962744	29069	749691.14	2274456.10	0	Projectile	U.S. PROJECTILE, 5-IN, PRACTICE, MK61
Naval Gun Fire Range	74962744	29070	749692.04	2274491.40	0	Projectile	U.S. PROJECTILE, 5-IN, HE, MK 35
Naval Gun Fire Range	74962744	29072	749601.15	2274459.30	0	Projectile	U.S. CARTRIDGE, 106-MM, HEAT, M344
Naval Gun Fire Range	74962744	29074	749624.36	2274455.60	0	Projectile	U.S. PROJECTILE, 5-IN, SMOKE-PUFF, MK 52
Naval Gun Fire Range	74962744	29075	749619.13	2274445.70	0	Projectile	U.S. PROJECTILE, 5-IN/54, HE, MK 64
Naval Gun Fire Range	74962744	29076	749614.34	2274441.70	0	Projectile	U.S. PROJECTILE, 5-IN, PRACTICE, MK61
Naval Gun Fire Range	74962744	29077	749649.97	2274472.20	0	Projectile	U.S. PROJECTILE, 5-IN, SMOKE-PUFF, MK 52
Naval Gun Fire Range	74962744	29078	749673.16	2274486.30	0	Projectile	U.S. PROJECTILE, 5-IN, SMOKE-PUFF, MK 52
Naval Gun Fire Range	74962745	29231	749685.00	2274520.00	0	OE Component	U.S. FUZE, PROJECTILE, AD, MK 43, MK 54, MK 55, AND MK 89
Naval Gun Fire Range	74962745	29232	749664.13	2274510.00	0	Projectile	U.S. PROJECTILE, 5-IN, PRACTICE, MK61
Naval Gun Fire Range	74962745	29233	749612.19	2274509.60	0	Projectile	U.S. PROJECTILE, 5-IN, PRACTICE, MK61
Naval Gun Fire Range	74962745	29234	749604.29	2274508.50	0	Projectile	CANADIAN PROJECTILE, 3-IN, HE, MK 33
Naval Gun Fire Range	74962745	29235	749621.05	2274544.10	0	Projectile	U.S. PROJECTILE, 5-IN, PRACTICE, MK61
Naval Gun Fire Range	74962745	29236	749633.17	2274582.70	0	Projectile	U.S. PROJECTILE, 5-IN, PRACTICE, MK61
Naval Gun Fire Range	74962745	29237	749637.91	2274538.60	0	Projectile	U.S. PROJECTILE, 5-IN, HE, MK 35
Naval Gun Fire Range	74962745	29238	749672.24	2274587.20	0	Projectile	U.S. PROJECTILE, 5-IN, PRACTICE, MK61
Naval Gun Fire Range	74962746	29250	749616.00	2274626.00	0	OE Component	U.S. FUZE, PROJECTILE, PD, MK 30
Naval Gun Fire Range	74962746	29251	749600.02	2274645.00	0	OE Component	U.S. FUZE, PROJECTILE, PD, MK 30
Naval Gun Fire Range	74962746	29252	749609.31	2274605.40	0	OE Component	U.S. FUZE, PROJECTILE, MT, MK 342
Naval Gun Fire Range	74962746	29253	749602.55	2274646.70	0	Projectile	U.S. PROJECTILE, 5-IN, PRACTICE, MK61
Naval Gun Fire Range	74962746	29254	749639.13	2274686.10	0	Projectile	U.S. PROJECTILE, 5-IN, HE, MK 35
Naval Gun Fire Range	74962746	29255	749632.71	2274638.10	0	Projectile	U.S. PROJECTILE, 5-IN, PRACTICE, MK61
Naval Gun Fire Range	74962746	29256	749649.24	2274626.80	0	Projectile	U.S. PROJECTILE, 5-IN, PRACTICE, MK61
Naval Gun Fire Range	74962746	29257	749650.66	2274641.90	0	Projectile	U.S. PROJECTILE, 5-IN, PRACTICE, MK61
Naval Gun Fire Range	74962746	29258	749644.19	2274621.10	0	Projectile	CANADIAN PROJECTILE, 3-IN, HE, MK 33
Naval Gun Fire Range	74962747	29260	749620.34	2274708.60	0	Mortar	U.S. CARTRIDGE, 81-MM, ILLUMINATION, M853
Naval Gun Fire Range	74962747	29259	749699.13	2274799.20	0	Projectile	U.S. PROJECTILE, 5-IN, PRACTICE, MK61
Naval Gun Fire Range	74962747	29261	749602.54	2274728.60	0	Projectile	U.S. PROJECTILE, 5-IN, PRACTICE, MK61
Naval Gun Fire Range	74962748	18313	749627.00	2274851.00	0	OE Component	U.S. FUZE, PROJECTILE, PD, MK 30
Naval Gun Fire Range	74962748	18314	749627.00	2274851.00	0	OE Component	U.S. FUZE, PROJECTILE OR ROCKET, PD, MK 29
Naval Gun Fire Range	74962748	18315	749600.02	2274890.00	0	OE Component	U.S. FUZE, PROJECTILE, PD, MK 30
Naval Gun Fire Range	74962748	18316	749627.00	2274851.00	0	OE Component	U.S. FUZE, PROJECTILE, PD, MK 30
Naval Gun Fire Range	74962748	18321	749627.00	2274851.00	0	OE Component	U.S. FUZE, PROJECTILE, MT, MK 50, MK 61, MK 62 AND MK 349
Naval Gun Fire Range	74962748	18322	749627.00	2274851.00	0	OE Component	U.S. FUZE, PROJECTILE, PD, MK 30

Data query completed 9/7/04  
Sorted by GMU

UXO Summary  
Tier One and Tier Two UXO-Cleared Areas

Work Area	GMU	Barcode ID	UTMX	UTMY	Depth (Inches)	UXO Type	UXO Nomenclature
Naval Gun Fire Range	74962748	18323	749600.02	2274890.00	0	OE Component	BURSTER TUBE
Naval Gun Fire Range	74962748	18309	749621.00	2274830.00	0	Projectile	U.S. PROJECTILE, 5-IN, SMOKE-PUFF, MK 52
Naval Gun Fire Range	74962748	18310	749665.00	2274890.00	0	Projectile	CANADIAN PROJECTILE, 3-IN, HE, MK 33
Naval Gun Fire Range	74962748	18311	749645.00	2274805.00	0	Projectile	U.S. PROJECTILE, 3-IN, AA, MK 27 (HE)
Naval Gun Fire Range	74962748	18312	749665.00	2274890.00	0	Projectile	U.S. PROJECTILE, 3-IN, APHE, MK 29
Naval Gun Fire Range	74962748	18319	749627.00	2274851.00	0	Projectile	U.S. PROJECTILE, 5-IN, ILLUMINATION, MK 30
Naval Gun Fire Range	74962748	18320	749690.00	2274899.00	0	Projectile	U.S. PROJECTILE, 5-IN, PRACTICE, MK61
Naval Gun Fire Range	74962748	18324	749676.09	2274798.70	0	Projectile	U.S. PROJECTILE, 5-IN, ILLUMINATION OR WHITE PHOSPHOROUS, MK 48
Naval Gun Fire Range	74962748	18325	749683.68	2274852.10	0	Projectile	U.S. PROJECTILE, 5-IN, PRACTICE, MK61
Naval Gun Fire Range	74962749	18293	749699.00	2274910.00	0	20mm Projectile	U.S. PROJECTILE, 20-MM, HE, M97
Naval Gun Fire Range	74962749	18292	749620.00	2274990.00	0	Bomb	U.S. BOMB, 25-LB, PRACTICE, MK 76
Naval Gun Fire Range	74962749	18296	749649.00	2274996.00	0	Grenade	U.S. GRENADE, HAND, SMOKE, (WP), M18
Naval Gun Fire Range	74962749	18298	749649.00	2274996.00	0	Grenade	U.S. GRENADE, HAND, SMOKE, (WP), M18
Naval Gun Fire Range	74962749	18288	749615.00	2274930.00	0	OE Component	U.S. FUZE, PROJECTILE, AD, MK 43, MK 54, MK 55, AND MK 89
Naval Gun Fire Range	74962749	18290	749686.00	2274925.00	0	OE Component	U.S. FUZE, PROJECTILE, PD, MK 30
Naval Gun Fire Range	74962749	18291	749635.00	2274912.00	0	OE Component	U.S. FUZE, PROJECTILE, AD, MK 43, MK 54, MK 55, AND MK 89
Naval Gun Fire Range	74962749	18284	749630.00	2274960.00	0	Projectile	U.S. PROJECTILE, 5-IN, PRACTICE, MK61
Naval Gun Fire Range	74962749	18285	749658.00	2274963.00	0	Projectile	U.S. PROJECTILE, 5-IN, SMOKE-PUFF, MK 52
Naval Gun Fire Range	74962749	18286	749628.00	2274902.00	0	Projectile	U.S. PROJECTILE, 5-IN, PRACTICE, MK61
Naval Gun Fire Range	74962749	18287	749669.00	2274925.00	0	Projectile	U.S. PROJECTILE, 5-IN, PRACTICE, MK61
Naval Gun Fire Range	74962749	18289	749628.00	2274960.00	0	Projectile	U.S. PROJECTILE, 40-MM, HE, MK 1, MK 2, & MK 3
Naval Gun Fire Range	74962749	18302	749674.32	2274903.50	0	Projectile	U.S. PROJECTILE, 5-IN, PRACTICE, MK61
Naval Gun Fire Range	74962749	18301	749699.00	2274910.00	0	Propellant	PROPELLANT
Naval Gun Fire Range	74962749	18295	749670.00	2274990.00	0	Pyrotechnics	U.S. SIMULATOR, FLASH, ARTILLERY, M110
Naval Gun Fire Range	74962749	18297	749670.00	2274990.00	0	Pyrotechnics	U.S. SIMULATOR, FLASH, ARTILLERY, M110
Naval Gun Fire Range	74962749	18299	749699.00	2274910.00	0	Raw Explosives	RAW EXPLOSIVES
Naval Gun Fire Range	74962749	18294	749699.00	2274910.00	0	Small Arms	SMALL ARMS
Naval Gun Fire Range	74962750	14750	749698.75	2275097.10	0	20mm Projectile	U.S. PROJECTILE, 20-MM, HE, M97
Naval Gun Fire Range	74962750	14752	749698.48	2275096.80	0	OE Component	FUZE, GRENADE, M201 & M202
Naval Gun Fire Range	74962750	14744	749686.09	2275050.60	0	Projectile	U.S. PROJECTILE, 5-IN, PRACTICE, MK61
Naval Gun Fire Range	74962750	14745	749644.17	2275030.00	0	Projectile	U.S. PROJECTILE, 5-IN, PRACTICE, MK61
Naval Gun Fire Range	74962750	14746	749648.03	2275043.90	0	Projectile	U.S. PROJECTILE, 5-IN, PRACTICE, MK61
Naval Gun Fire Range	74962750	14747	749645.83	2275053.10	0	Projectile	U.S. PROJECTILE, 5-IN, HE, MK 35
Naval Gun Fire Range	74962750	14748	749635.61	2275049.20	0	Projectile	U.S. PROJECTILE, 5-IN, PRACTICE, MK61
Naval Gun Fire Range	74962750	14749	749644.21	2275061.50	0	Projectile	U.S. PROJECTILE, 5-IN, SMOKE-PUFF, MK 52
Naval Gun Fire Range	74962750	14754	749698.31	2275096.50	0	Raw Explosives	RAW EXPLOSIVES
Naval Gun Fire Range	74962750	14751	749698.56	2275097.30	0	Small Arms	SMALL ARMS
Naval Gun Fire Range	74962751	14757	749698.63	2275110.20	0	20mm Projectile	U.S. PROJECTILE, 20-MM, HE, M97
Naval Gun Fire Range	74962751	14758	749698.88	2275110.70	0	OE Component	U.S. FUZE, PROJECTILE, PD, MK 27
Naval Gun Fire Range	74962751	14760	749633.86	2275115.30	0	OE Component	U.S. BOMB, IGNITER, WP, M23
Naval Gun Fire Range	74962751	14759	749692.80	2275113.20	0	Projectile	U.S. PROJECTILE, 5-IN, PRACTICE, MK61
Naval Gun Fire Range	74962751	14761	749610.06	2275135.50	0	Projectile	U.S. PROJECTILE, 5-IN, HE, MK 41
Naval Gun Fire Range	74962751	14762	749611.91	2275146.20	0	Projectile	U.S. PROJECTILE, 5-IN, PRACTICE, MK61
Naval Gun Fire Range	74962751	14755	749698.27	2275110.80	0	Propellant	PROPELLANT
Naval Gun Fire Range	74962751	14756	749698.70	2275110.80	0	Small Arms	SMALL ARMS

Data query completed 9/7/04  
Sorted by GMU

UXO Summary  
Tier One and Tier Two UXO-Cleared Areas

Work Area	GMU	Barcode ID	UTMX	UTMY	Depth (Inches)	UXO Type	UXO Nomenclature
Naval Gun Fire Range	74962752	15762	749699.43	2275298.80	0	20mm Projectile	PROJECTILE, 20-MM (UNKNOWN MK)
Naval Gun Fire Range	74962752	15764	749698.96	2275299.30	0	OE Component	U.S. FUZE, PROJECTILE, AD, MK 43, MK 54, MK 55, AND MK 89
Naval Gun Fire Range	74962752	15768	749617.12	2275288.60	0	OE Component	U.S. FUZE, PROJECTILE, PD, MK 30
Naval Gun Fire Range	74962752	15760	749699.32	2275299.30	0	Projectile	PROJECTILE, 5-IN, HE, MK 65
Naval Gun Fire Range	74962752	15763	749699.00	2275299.50	0	Projectile	U.S. PROJECTILE, 5-IN/54, HE, MK 64
Naval Gun Fire Range	74962752	15765	749698.97	2275299.00	0	Projectile	CANADIAN PROJECTILE, 3-IN, HE, MK 33
Naval Gun Fire Range	74962752	15766	749652.98	2275256.10	0	Projectile	U.S. PROJECTILE, 5-IN, SMOKE-PUFF, MK 52
Naval Gun Fire Range	74962752	15767	749612.38	2275251.90	0	Projectile	U.S. PROJECTILE, 5-IN, SMOKE-PUFF, MK 52
Naval Gun Fire Range	74962752	15759	749699.34	2275299.40	0	Pyrotechnics	PYROTECHNIC
Naval Gun Fire Range	74962752	15758	749699.37	2275299.60	0	Raw Explosives	RAW EXPLOSIVES
Naval Gun Fire Range	74962752	15784	749699.10	2275299.30	0	Rocket	U.S. WARHEAD, ROCKET, 2.75-IN, SMOKE, WP, M156
Naval Gun Fire Range	74962752	15785	749699.23	2275298.90	0	Rocket	U.S. WARHEAD, ROCKET, 2.75-IN, SMOKE, WP, M156
Naval Gun Fire Range	74962752	15761	749699.45	2275299.00	0	Small Arms	SMALL ARMS
Naval Gun Fire Range	74962753	15718	749697.97	2275399.10	0	20mm Projectile	PROJECTILE, 20-MM (UNKNOWN MK)
Naval Gun Fire Range	74962753	15715	749698.59	2275399.20	0	OE Component	U.S. FUZE, PROJECTILE, AD, MK 43, MK 54, MK 55, AND MK 89
Naval Gun Fire Range	74962753	15716	749698.40	2275399.20	0	OE Component	U.S. FUZE, PROJECTILE, AD, MK 43, MK 54, MK 55, AND MK 89
Naval Gun Fire Range	74962753	15717	749698.21	2275399.20	0	OE Component	U.S. FUZE, ROCKET, NOSE, PD, M423 & M427
Naval Gun Fire Range	74962753	15719	749697.61	2275399.10	0	Projectile	U.S. PROJECTILE, 5-IN, HE, MK 35
Naval Gun Fire Range	74962753	15720	749697.47	2275399.00	0	Projectile	U.S. PROJECTILE, 5-IN, HE, MK 35
Naval Gun Fire Range	74962753	15722	749689.66	2275319.50	0	Projectile	U.S. PROJECTILE, 5-IN, HE, MK 61
Naval Gun Fire Range	74962753	15723	749656.27	2275309.50	0	Projectile	U.S. PROJECTILE, 5-IN, PRACTICE, MK61
Naval Gun Fire Range	74962753	15724	749648.17	2275318.30	0	Projectile	U.S. PROJECTILE, 5-IN, SMOKE-PUFF, MK 52
Naval Gun Fire Range	74962753	15725	749643.50	2275382.10	0	Projectile	U.S. PROJECTILE, 5-IN, PRACTICE, MK61
Naval Gun Fire Range	74962753	15721	749697.31	2275399.00	0	Raw Explosives	RAW EXPLOSIVES
Naval Gun Fire Range	74962753	15692	749697.85	2275399.10	0	Small Arms	SMALL ARMS
Naval Gun Fire Range	74962754	15683	749698.90	2275402.20	0	20mm Projectile	U.S. PROJECTILE, 20-MM, HE, M97
Naval Gun Fire Range	74962754	15688	749645.43	2275422.80	0	Bomb	U.S. BOMB, 25-LB, PRACTICE, MK 76
Naval Gun Fire Range	74962754	15684	749698.99	2275401.90	0	OE Component	U.S. FUZE, PROJECTILE, AD, MK 43, MK 54, MK 55, AND MK 89
Naval Gun Fire Range	74962754	15685	749698.80	2275401.80	0	OE Component	U.S. FUZE, PROJECTILE, AD, MK 43, MK 54, MK 55, AND MK 89
Naval Gun Fire Range	74962754	15691	749691.81	2275443.30	0	OE Component	U.S. FUZE, PROJECTILE, PD, MK 30
Naval Gun Fire Range	74962754	15693	749655.53	2275488.30	0	OE Component	U.S. FUZE, PROJECTILE, PD, MK 30
Naval Gun Fire Range	74962754	15697	749611.57	2275415.70	0	OE Component	U.S. FUZE, PROJECTILE, PD, MK 30
Naval Gun Fire Range	74962754	15700	749663.21	2275451.60	0	OE Component	U.S. FUZE, PROJECTILE, PD, MK 30
Naval Gun Fire Range	74962754	15689	749698.99	2275402.10	0	Projectile	U.S. CARTRIDGE, 30-MM, HEI, PGU-13/B
Naval Gun Fire Range	74962754	15694	749641.76	2275470.90	0	Projectile	U.S. PROJECTILE, 5-IN, PRACTICE, MK61
Naval Gun Fire Range	74962754	15695	749636.42	2275462.50	0	Projectile	U.S. PROJECTILE, 5-IN, SMOKE-PUFF, MK 52
Naval Gun Fire Range	74962754	15696	749611.01	2275474.00	0	Projectile	U.S. PROJECTILE, 5-IN, SMOKE-PUFF, MK 52
Naval Gun Fire Range	74962754	15698	749637.89	2275426.90	0	Projectile	U.S. PROJECTILE, 5-IN, PRACTICE, MK61
Naval Gun Fire Range	74962754	15699	749632.07	2275444.00	0	Projectile	U.S. PROJECTILE, 5-IN, PRACTICE, MK61
Naval Gun Fire Range	74962754	15702	749679.77	2275399.70	0	Projectile	U.S. PROJECTILE, 5-IN, HE, MK 51
Naval Gun Fire Range	74962754	15703	749671.17	2275450.60	0	Projectile	U.S. PROJECTILE, 5-IN, PRACTICE, MK61

Data query completed 9/7/04  
Sorted by GMU

UXO Summary  
Tier One and Tier Two UXO-Cleared Areas

Work Area	GMU	Barcode ID	UTMX	UTMY	Depth (Inches)	UXO Type	UXO Nomenclature
Naval Gun Fire Range	74962754	15690	749678.99	2275416.60	0	Pyrotechnics	U.S. FLARE, AIRCRAFT, PARACHUTE, MK 24
Naval Gun Fire Range	74962754	15686	749698.85	2275401.70	0	Rocket	WARHEAD, ROCKET, 2.75-IN, HE (UNKNOWN MK)
Naval Gun Fire Range	74962754	15682	749698.80	2275402.10	0	Small Arms	SMALL ARMS
Naval Gun Fire Range	74962755	15643	749600.43	2275500.60	0	20mm Projectile	U.S. PROJECTILE, 20-MM, HE, M97
Naval Gun Fire Range	74962755	15641	749600.16	2275500.50	0	Projectile	PROJECTILE, 40-MM, HE (UNKNOWN MK)
Naval Gun Fire Range	74962756	15644	749600.29	2275599.40	0	20mm Projectile	PROJECTILE, 20-MM (UNKNOWN MK)
Naval Gun Fire Range	74962756	13331	749690.33	2275699.30	0	OE Component	U.S. FUZE, ROCKET, NOSE, PD, M423 & M427
Naval Gun Fire Range	74962756	13330	749647.27	2275686.20	0	Projectile	U.S. PROJECTILE, 5-IN, SMOKE-PUFF, MK 52
Naval Gun Fire Range	74962756	15646	749628.31	2275618.70	0	Projectile	U.S. PROJECTILE, 5-IN, PRACTICE, MK61
Naval Gun Fire Range	74962756	15647	749632.54	2275644.10	0	Projectile	U.S. PROJECTILE, 5-IN, PRACTICE, MK61
Naval Gun Fire Range	74962756	15648	749678.92	2275602.20	0	Projectile	U.S. CARTRIDGE, 40-MM, HE, M383, M384, & M677
Naval Gun Fire Range	74962756	15645	749600.22	2275599.30	0	Propellant	PROPELLANT
Naval Gun Fire Range	74962757	13341	749698.63	2275805.40	0	20mm Projectile	U.S. PROJECTILE, 20-MM, HE, M97
Naval Gun Fire Range	74962757	13346	749663.95	2275716.50	0	Mortar	U.S. PROJECTILE, 60-MM, HE, M720 & M888
Naval Gun Fire Range	74962757	13340	749596.77	2275752.60	0	OE Component	U.S. FUZE, PROJECTILE, PD, MK 30
Naval Gun Fire Range	74962757	13347	749698.11	2275805.20	0	OE Component	U.S. FUZE, PROJECTILE, PD, M52
Naval Gun Fire Range	74962757	13344	749639.83	2275751.60	0	Projectile	U.S. CARTRIDGE, 40-MM, HE, M383, M384, & M677
Naval Gun Fire Range	74962757	13345	749634.28	2275735.40	0	Projectile	U.S. PROJECTILE, 5-IN, PRACTICE, MK61
Naval Gun Fire Range	74962757	13342	749661.19	2275794.20	0	Rocket	U.S. WARHEAD, ROCKET, 2.75-IN, SMOKE, WP, M156
Naval Gun Fire Range	74962757	13343	749660.86	2275794.40	0	Rocket	U.S. WARHEAD, ROCKET, 2.75-IN, SMOKE, WP, M156
Naval Gun Fire Range	74962758	15497	749685.55	2275871.70	0	Projectile	U.S. PROJECTILE, 5-IN, PRACTICE, MK61
Naval Gun Fire Range	74962758	15498	749693.83	2275801.80	0	Projectile	U.S. PROJECTILE, 5-IN, PRACTICE, MK61
Naval Gun Fire Range	74962758	15499	749642.81	2275887.40	0	Projectile	U.S. PROJECTILE, 5-IN, HE, MK 61
Naval Gun Fire Range	74962758	15500	749646.46	2275897.10	0	Projectile	U.S. PROJECTILE, 5-IN, PRACTICE, MK61
Naval Gun Fire Range	74962759	15490	749599.53	2275970.10	0	Projectile	U.S. PROJECTILE, 5-IN, PRACTICE, MK61
Naval Gun Fire Range	74962759	15489	749681.31	2275975.60	0	Rocket	U.S. WARHEAD, ROCKET, 2.75-IN, HE-FRAG, M151
Naval Gun Fire Range	74962759	15491	749599.41	2275970.40	0	Rocket	U.S. WARHEAD, ROCKET, 2.75-IN, HE-FRAG, M151
Naval Gun Fire Range	74962760	25246	749680.71	2276096.10	0	OE Component	U.S. FUZE, PROJECTILE, MT, MK 50, MK 61, MK 62 AND MK 349
Naval Gun Fire Range	74962760	25247	749620.19	2276075.20	0	OE Component	U.S. FUZE, PROJECTILE, MT, MK 50, MK 61, MK 62 AND MK 349
Naval Gun Fire Range	74962760	25248	749602.99	2276043.40	0	Projectile	U.S. PROJECTILE, 5-IN, PRACTICE, MK61
Naval Gun Fire Range	74962760	25249	749629.00	2276096.00	0	Projectile	U.S. PROJECTILE, 3-IN, HE, MK 31
Naval Gun Fire Range	74962761	25243	749670.00	2276127.00	0	OE Component	U.S. FUZE, PROJECTILE, PD, MK 30
Naval Gun Fire Range	74962761	25240	749631.19	2276125.40	0	Projectile	U.S. PROJECTILE, 5-IN, HE, MK 61
Naval Gun Fire Range	74962761	25241	749684.49	2276155.40	0	Projectile	U.S. PROJECTILE, 5-IN, PRACTICE, MK61
Naval Gun Fire Range	74962761	25242	749612.47	2276155.50	0	Projectile	U.S. PROJECTILE, 5-IN, PRACTICE, MK61
Naval Gun Fire Range	74962761	25244	749631.77	2276194.30	0	Projectile	U.S. PROJECTILE, 5-IN, PRACTICE, MK61
Naval Gun Fire Range	74962761	25245	749699.00	2276199.00	0	Small Arms	SMALL ARMS
Naval Gun Fire Range	74962762	25239	749671.00	2276259.00	0	OE Component	U.S. FUZE, PROJECTILE, PD, MK 30
Naval Gun Fire Range	74962762	25237	749609.18	2276261.90	0	Projectile	U.S. PROJECTILE, 5-IN, SMOKE-PUFF, MK 52
Naval Gun Fire Range	74962762	25238	749612.59	2276223.50	0	Projectile	U.S. PROJECTILE, 5-IN, PRACTICE, MK61
Naval Gun Fire Range	74962763	25234	749627.77	2276364.30	0	Mortar	U.S. PROJECTILE, 81-MM, HE, M374
Naval Gun Fire Range	74962763	25235	749688.31	2276375.90	0	Projectile	U.S. PROJECTILE, 5-IN, PRACTICE, MK61
Naval Gun Fire Range	74962763	25236	749695.47	2276337.60	0	Projectile	U.S. PROJECTILE, 5-IN, HE, MK 35
Naval Gun Fire Range	74962764	25233	749684.00	2276450.00	0	OE Component	U.S. FUZE, PROJECTILE, PD, MK 30

Data query completed 9/7/04  
Sorted by GMU



UXO Summary  
Tier One and Tier Two UXO-Cleared Areas

Work Area	GMU	Barcode ID	UTMX	UTMY	Depth (Inches)	UXO Type	UXO Nomenclature
Naval Gun Fire Range	74962764	25232	749619.41	2276466.90	0	Projectile	U.S. PROJECTILE, 5-IN, HE, MK 61
Naval Gun Fire Range	74962766	19780	749601.00	2276601.00	0	20mm Projectile	U.S. PROJECTILE, 20-MM, HE, M97
Naval Gun Fire Range	74962766	19782	749604.85	2276606.20	0	Projectile	U.S. PROJECTILE, 3-IN, APHE, MK 29
Naval Gun Fire Range	74962766	19783	749601.00	2276601.00	0	Small Arms	SMALL ARMS
Naval Gun Fire Range	74962767	19786	749639.84	2276729.10	0	Projectile	U.S. PROJECTILE, 5-IN, PRACTICE, MK61
Naval Gun Fire Range	74962769	31982	749686.23	2276997.40	0	Projectile	U.S. PROJECTILE, 5-IN, HE, MK 35
Naval Gun Fire Range	74962769	31981	749601.00	2276901.00	0	Small Arms	SMALL ARMS
North Coast	74962770	31986	749684.33	2277084.50	0	OE Component	U.S. FUZE, PROJECTILE, PD, MK 30
North Coast	74962770	31985	749672.98	2277094.90	0	Projectile	U.S. PROJECTILE, 5-IN, PRACTICE, MK61
Kuheia	74962771	16330	749687.02	2277134.60	0	Rocket	U.S. WARHEAD, ROCKET, 2.75-IN, HE-FRAG, M151
Kuheia	74962775	39875	749697.00	2277505.00	0	Projectile	CANADIAN PROJECTILE, 3-IN, HE, MK 33
Kuheia	74962775	39876	749664.00	2277571.00	0	Projectile	U.S. PROJECTILE, 40-MM, HE, MK 1, MK 2, & MK 3
Kuheia	74962779	15794	749684.13	2277947.70	0	OE Component	U.S. FUZE, PROJECTILE, AD, MK 43, MK 54, MK 55, AND MK 89
Kuheia	74962779	15795	749666.49	2277961.70	0	Projectile	CANADIAN PROJECTILE, 3-IN, HE, MK 33
Kuheia	74962779	15796	749621.77	2277913.90	0	Projectile	U.S. PROJECTILE, 5-IN, HE, MK 35
Kuheia	74962780	17828	749695.00	2278097.00	0	Projectile	U.S. PROJECTILE, 3-IN, AA, MK 27 (HE)
Kuheia	74962784	31980	749641.17	2278464.40	16	Bomb	U.S. BOMB, 300-LB, DEMOLITION, HE, M31
Kamohio	74972705	39918	749754.00	2270579.00	0	Projectile	U.S. PROJECTILE, 106-MM, RECOILLESS, HEP-T, M346
Kamohio	74972709	39972	749753.00	2270975.00	0	Projectile	U.S. PROJECTILE, 5-IN, HE, MK 61
Kamohio	74972710	39971	749799.00	2271001.00	0	20mm Projectile	U.S. PROJECTILE, 20-MM, HE, M97
Kamohio	74972710	39969	749739.00	2271043.00	0	Projectile	U.S. PROJECTILE, 5-IN, HE, MK 35
Kamohio	74972710	39970	749799.00	2271001.00	0	Propellant	PROPELLANT
Kamohio	74972712	40100	749794.00	2271221.00	0	Pyrotechnics	U.S. FLARE, AIRCRAFT, PARACHUTE, MK 24
Kamohio	74972715	40056	749750.00	2271560.00	0	20mm Projectile	U.S. PROJECTILE, 20-MM, HE, M97
Kamohio	74972715	40053	749779.63	2271559.10	0	Bomb	U.S. BOMB, 250-LB, GPLD, MK 81
Kamohio	74972715	40057	749705.00	2271560.00	0	Bomb	U.S. BOMB, 3-LB, PRACTICE, MK 3, MK 4, MK 5, AN-MK 23, & MK 43
Kamohio	74972715	40054	749775.00	2271590.00	0	Projectile	U.S. PROJECTILE, 5-IN, HE, MK 35
Kamohio	74972715	40055	749794.00	2271590.00	0	Pyrotechnics	U.S. FLARE, AIRCRAFT, PARACHUTE, MK45
Kamohio	74972716	40058	749752.00	2271635.00	0	Projectile	U.S. PROJECTILE, 5-IN, PRACTICE, MK61
Kamohio	74972716	40059	749779.00	2271681.00	0	Projectile	U.S. CARTRIDGE, 105-MM, ILLUMINATION, M314
Kamohio	74972717	39692	749741.00	2271777.00	0	OE Component	BOOSTER
Kamohio	74972717	39691	749767.00	2271784.00	0	Projectile	U.S. PROJECTILE, 5-IN, HE, MK 61
Kamohio	74972717	39693	749731.00	2271774.00	0	Projectile	U.S. PROJECTILE, 5-IN, HE, MK 35
Kamohio	74972718	39684	749764.00	2271857.00	0	Projectile	U.S. PROJECTILE, 5-IN, PRACTICE, MK61
Kamohio	74972719	39682	749759.00	2271941.00	0	20mm Projectile	U.S. PROJECTILE, 20-MM, HE, M97
Kamohio	74972719	39680	749750.19	2271945.50	0	Bomb	U.S. BOMB, 500-LB, GPLD, MK 82 & BLU-111A/B
Kamohio	74972719	39677	749761.18	2271969.50	0	Projectile	U.S. CARTRIDGE, 106-MM, HEAT, M344
Kamohio	74972719	39678	749783.47	2271946.80	0	Projectile	U.S. CARTRIDGE, 106-MM, HEAT, M344
Kamohio	74972719	39679	749765.96	2271906.00	0	Projectile	U.S. PROJECTILE, 5-IN, HE, MK 35
Kamohio	74972719	39683	749759.00	2271941.00	0	Pyrotechnics	PYROTECHNIC
Kamohio	74972719	39681	749706.00	2271925.00	0	Rocket	U.S. WARHEAD, ROCKET, 2.75-IN, HE-FRAG, M151
Naval Gun Fire Range	74972720	13735	749701.00	2272099.00	0	20mm Projectile	U.S. PROJECTILE, 20-MM, HE, M97
Naval Gun Fire Range	74972720	13736	749707.20	2272004.10	0	Projectile	U.S. CARTRIDGE, 106-MM, HEAT, M344
Naval Gun Fire Range	74972720	13737	749730.22	2272000.80	0	Pyrotechnics	SIGNAL, DRIFT, AN-MK4, AN-MK5, AND AN-MK6
Naval Gun Fire Range	74972720	13739	749746.91	2272078.30	0	Rocket	U.S. WARHEAD, ROCKET, 2.75-IN, HE-FRAG, M151

Data query completed 9/7/04  
Sorted by GMU

UXO Summary  
Tier One and Tier Two UXO-Cleared Areas

Work Area	GMU	Barcode ID	UTMX	UTMY	Depth (Inches)	UXO Type	UXO Nomenclature
Naval Gun Fire Range	74972720	13734	749701.00	2272099.00	0	Small Arms	SMALL ARMS
Naval Gun Fire Range	74972721	13745	749799.00	2272101.00	0	20mm Projectile	U.S. PROJECTILE, 20-MM, HE, M97
Naval Gun Fire Range	74972721	13740	749708.67	2272138.00	0	Projectile	U.S. PROJECTILE, 105-MM, HE, M1
Naval Gun Fire Range	74972721	13741	749704.77	2272146.30	0	Projectile	U.S. PROJECTILE, 105-MM, HE, M1
Naval Gun Fire Range	74972721	13743	749758.69	2272150.60	0	Projectile	U.S. CARTRIDGE, 106-MM, HEAT, M344
Naval Gun Fire Range	74972721	13744	749796.21	2272101.90	0	Projectile	U.S. PROJECTILE, 5-IN, PRACTICE, MK61
Naval Gun Fire Range	74972722	13746	749701.00	2272299.00	0	20mm Projectile	U.S. PROJECTILE, 20-MM, HE, M97
Naval Gun Fire Range	74972722	13749	749701.00	2272299.00	0	OE Component	U.S. BOMB, SIGNAL CARTRIDGE, CXU-3/B, MK 4 & MK 5
Naval Gun Fire Range	74972722	13748	749701.00	2272299.00	0	Projectile	U.S. CARTRIDGE, 30-MM, HEI, PGU-13/B
Naval Gun Fire Range	74972722	13751	749714.48	2272284.60	0	Pyrotechnics	U.S. FLARE, AIRCRAFT, PARACHUTE, MK45
Naval Gun Fire Range	74972722	13750	749732.34	2272292.40	0	Rocket	U.S. WARHEAD, ROCKET, 2.75-IN, HE-FRAG, M151
Naval Gun Fire Range	74972722	13747	749701.00	2272299.00	0	Small Arms	SMALL ARMS
Naval Gun Fire Range	74972723	23861	749701.00	2272301.00	0	20mm Projectile	U.S. PROJECTILE, 20-MM, HE, M97
Naval Gun Fire Range	74972723	23857	749740.19	2272355.80	0	OE Component	U.S. BOMB, IGNITER, MK 273
Naval Gun Fire Range	74972723	23858	749707.00	2272389.00	0	Pyrotechnics	U.S. FLARE, AIRCRAFT, PARACHUTE, MK 24
Naval Gun Fire Range	74972723	23859	749785.00	2272369.00	0	Pyrotechnics	SIGNAL, DRIFT, AN-MK4, AN-MK5, AND AN-MK6
Naval Gun Fire Range	74972723	23860	749740.00	2272323.00	0	Pyrotechnics	CANDLE MIX
Naval Gun Fire Range	74972724	19072	749701.00	2272401.00	0	20mm Projectile	U.S. PROJECTILE, 20-MM, HE, M97
Naval Gun Fire Range	74972724	19068	749743.26	2272461.80	0	Projectile	U.S. PROJECTILE, 5-IN, SMOKE, MK 30 (WP)
Naval Gun Fire Range	74972724	19069	749718.63	2272467.00	0	Projectile	CANADIAN PROJECTILE, 3-IN, HE, MK 33
Naval Gun Fire Range	74972724	19070	749746.29	2272447.10	0	Projectile	U.S. PROJECTILE, 5-IN, PRACTICE, MK61
Naval Gun Fire Range	74972724	19071	749701.00	2272401.00	0	Small Arms	SMALL ARMS
K-1 Road	74972725	8001	749700.05	2272500.00	0	20mm Projectile	U.S. PROJECTILE, 20-MM, HE, M97
K-1 Road	74972725	19077	749701.00	2272501.00	0	20mm Projectile	U.S. PROJECTILE, 20-MM, HE, M97
K-1 Road	74972725	7825	749767.89	2272567.30	4	Projectile	U.S. PROJECTILE, 5-IN, SMOKE-PUFF, MK 52
K-1 Road	74972725	7823	749700.28	2272500.40	0	Rocket	U.S. WARHEAD, ROCKET, 2.75-IN, FRAG, MK 1
K-1 Road	74972725	8002	749700.12	2272500.00	0	Small Arms	SMALL ARMS
K-1 Road	74972725	19078	749701.00	2272501.00	0	Small Arms	SMALL ARMS
Naval Gun Fire Range	74972725	7824	749791.88	2272524.60	0	OE Component	OE COMPONENT, MISCELLANEOUS
Puu Moiwi	74972726	17994	749702.00	2272617.00	0	20mm Projectile	U.S. PROJECTILE, 20-MM, HE, M97
Puu Moiwi	74972726	17996	749715.00	2272697.00	0	OE Component	U.S. FUZE, ROCKET, NOSE, PD, M423 & M427
Puu Moiwi	74972726	17995	749702.00	2272617.00	0	Small Arms	SMALL ARMS
Puu Moiwi	74972727	9516	749288.90	2272492.10	0	20mm Projectile	U.S. PROJECTILE, 20-MM, HE, M97
Puu Moiwi	74972727	9525	749787.90	2272710.70	0	Projectile	U.S. PROJECTILE, 5-IN, PRACTICE, MK61
Puu Moiwi	74972727	9526	749750.23	2272763.10	0	Pyrotechnics	U.S. FLARE, AIRCRAFT, PARACHUTE, MK45
Puu Moiwi	74972728	15251	749561.22	2272954.80	0	20mm Projectile	U.S. PROJECTILE, 20-MM, HE, M97
Puu Moiwi	74972728	15241	749700.89	2272800.60	0	OE Component	U.S. FUZE, PROJECTILE, PD, MK 30
Puu Moiwi	74972728	15243	749782.92	2272866.80	0	Projectile	U.S. PROJECTILE, 155-MM, HOWITZER, SMOKE, WP, M110
Puu Moiwi	74972728	15242	749700.18	2272815.40	0	Pyrotechnics	SIGNAL, DRIFT, AN-MK4, AN-MK5, AND AN-MK6
Puu Moiwi	74972728	15240	749705.69	2272800.60	0	Rocket	U.S. WARHEAD, ROCKET, 2.75-IN, HE-FRAG, M151
Puu Moiwi	74972729	22471	749700.02	2272900.00	0	20mm Projectile	U.S. PROJECTILE, 20-MM, HE, M97
Puu Moiwi	74972729	22472	749751.32	2272945.20	0	Projectile	U.S. PROJECTILE, 155-MM, SMOKE, WP, M105
Puu Moiwi	74972729	22473	749756.79	2272951.50	0	Projectile	U.S. PROJECTILE, 5-IN, PRACTICE, MK61
Puu Moiwi	74972729	22474	749700.02	2272900.00	0	Small Arms	SMALL ARMS
Puu Moiwi	74972732	35482	749746.00	2273287.00	0	Projectile	U.S. PROJECTILE, 5-IN, HE, MK 35
Puu Moiwi	74972732	35480	749755.00	2273249.00	0	Pyrotechnics	U.S. FLARE, AIRCRAFT, PARACHUTE, MK45

Data query completed 9/7/04  
Sorted by GMU

UXO Summary  
Tier One and Tier Two UXO-Cleared Areas

Work Area	GMU	Barcode ID	UTMX	UTMY	Depth (Inches)	UXO Type	UXO Nomenclature
Puu Moiwi	74972732	35481	749708.00	2273225.00	0	Pyrotechnics	U.S. FLARE, AIRCRAFT, PARACHUTE, MK45
Puu Moiwi	74972733	35477	749799.09	2273399.10	0	Projectile	U.S. PROJECTILE, 5-IN, PRACTICE, MK61
Puu Moiwi	74972733	35478	749759.27	2273332.20	0	Projectile	U.S. PROJECTILE, 5-IN, HE, MK 35
Puu Moiwi	74972735	27611	749750.00	2273550.00	0	20mm Projectile	U.S. PROJECTILE, 20-MM, HE, M97
Puu Moiwi	74972737	27614	749779.52	2273785.50	0	OE Component	U.S. FUZE, PROJECTILE, AD, MK 43, MK 54, MK 55, AND MK 89
Puu Moiwi	74972737	27613	749761.29	2273755.80	0	Projectile	U.S. PROJECTILE, 5-IN, PRACTICE, MK61
Puu Moiwi	74972737	27615	749741.36	2273784.10	0	Projectile	U.S. PROJECTILE, 5-IN, PRACTICE, MK61
Puu Moiwi	74972739	27595	749784.00	2273961.00	0	20mm Projectile	U.S. PROJECTILE, 20-MM, HE, M97
Puu Moiwi	74972739	27590	749748.31	2273952.30	0	Projectile	U.S. PROJECTILE, 5-IN, PRACTICE, MK61
Puu Moiwi	74972739	27591	749765.88	2273926.00	0	Projectile	U.S. PROJECTILE, 5-IN, PRACTICE, MK61
Puu Moiwi	74972739	27592	749716.22	2273958.10	0	Projectile	U.S. PROJECTILE, 5-IN, APHE, MK 32
Puu Moiwi	74972739	27593	749725.91	2273958.90	0	Projectile	CANADIAN PROJECTILE, 3-IN, HE, MK 33
Naval Gun Fire Range	74972740	29034	749725.31	2274057.20	0	OE Component	U.S. FUZE, PROJECTILE, PD, MK 30
Naval Gun Fire Range	74972740	29040	749768.17	2274032.30	0	OE Component	U.S. FUZE, PROJECTILE, AD, MK 43, MK 54, MK 55, AND MK 89
Naval Gun Fire Range	74972740	29035	749703.04	2274099.30	0	Projectile	U.S. PROJECTILE, 5-IN, PRACTICE, MK61
Naval Gun Fire Range	74972740	29036	749703.94	2274007.40	0	Projectile	U.S. PROJECTILE, 5-IN, PRACTICE, MK61
Naval Gun Fire Range	74972740	29037	749770.22	2274045.70	0	Projectile	U.S. PROJECTILE, 5-IN, PRACTICE, MK61
Naval Gun Fire Range	74972740	29038	749765.11	2274009.10	0	Projectile	U.S. PROJECTILE, 5-IN, PRACTICE, MK61
Naval Gun Fire Range	74972740	29039	749794.27	2274030.50	0	Projectile	U.S. PROJECTILE, 5-IN, PRACTICE, MK61
Naval Gun Fire Range	74972740	29033	749765.00	2274033.00	0	Pyrotechnics	U.S. FLARE, AIRCRAFT, PARACHUTE, LUU-2/B
Naval Gun Fire Range	74972741	29041	749784.84	2274114.10	0	Projectile	U.S. PROJECTILE, 5-IN, SMOKE-PUFF, MK 52
Naval Gun Fire Range	74972741	29042	749715.67	2274170.10	0	Projectile	U.S. PROJECTILE, 5-IN, PRACTICE, MK61
Naval Gun Fire Range	74972741	29043	749750.13	2274191.10	0	Projectile	U.S. PROJECTILE, 5-IN, HE, MK 35
Naval Gun Fire Range	74972742	29107	749718.84	2274276.60	0	OE Component	U.S. FUZE, PROJECTILE, PD, MK 30
Naval Gun Fire Range	74972742	29108	749740.34	2274233.50	0	OE Component	U.S. FUZE, PROJECTILE, PD, MK 30
Naval Gun Fire Range	74972742	29103	749749.11	2274216.30	0	Projectile	U.S. PROJECTILE, 3-IN, AA, MK 27 (HE)
Naval Gun Fire Range	74972742	29104	749774.13	2274279.10	0	Projectile	U.S. PROJECTILE, 105-MM, HE, M1
Naval Gun Fire Range	74972742	29105	749774.10	2274203.20	0	Projectile	U.S. PROJECTILE, 5-IN, SMOKE-PUFF, MK 52
Naval Gun Fire Range	74972742	29106	749703.36	2274263.50	0	Projectile	U.S. PROJECTILE, 5-IN, PRACTICE, MK61
Naval Gun Fire Range	74972742	29109	749748.12	2274224.00	0	Projectile	U.S. PROJECTILE, 3-IN, APHE, MK 29
Naval Gun Fire Range	74972743	29093	749754.13	2274307.30	0	Mortar	U.S. PROJECTILE, 81-MM, HE, M374
Naval Gun Fire Range	74972743	29095	749786.15	2274335.20	0	OE Component	U.S. FUZE, PROJECTILE, MT, MK 342
Naval Gun Fire Range	74972743	29084	749766.16	2274393.50	0	Projectile	U.S. PROJECTILE, 5-IN, PRACTICE, MK61
Naval Gun Fire Range	74972743	29085	749701.61	2274360.50	0	Projectile	CANADIAN PROJECTILE, 3-IN, HE, MK 33
Naval Gun Fire Range	74972743	29086	749701.61	2274335.10	0	Projectile	U.S. PROJECTILE, 5-IN, PRACTICE, MK61
Naval Gun Fire Range	74972743	29087	749745.61	2274315.30	0	Projectile	U.S. CARTRIDGE, 106-MM, HEAT, M344
Naval Gun Fire Range	74972743	29088	749744.16	2274359.00	0	Projectile	CANADIAN PROJECTILE, 3-IN, HE, MK 33
Naval Gun Fire Range	74972743	29089	749728.94	2274378.60	0	Projectile	CANADIAN PROJECTILE, 3-IN, HE, MK 33
Naval Gun Fire Range	74972743	29090	749732.57	2274380.50	0	Projectile	U.S. PROJECTILE, 5-IN, PRACTICE, MK61
Naval Gun Fire Range	74972743	29091	749731.13	2274375.70	0	Projectile	U.S. PROJECTILE, 5-IN, HE, MK 61
Naval Gun Fire Range	74972743	29092	749729.19	2274381.50	0	Projectile	U.S. PROJECTILE, 5-IN, ILLUMINATION OR WHITE PHOSPHOROUS, MK 48
Naval Gun Fire Range	74972743	29094	749781.37	2274393.50	0	Projectile	BRITISH PROJECTILE, 4.5-IN, HE, N1A2
Naval Gun Fire Range	74972743	29082	749707.00	2274305.00	0	Pyrotechnics	U.S. FLARE, AIRCRAFT, PARACHUTE, LUU-2/B
Naval Gun Fire Range	74972743	29083	749785.00	2274390.00	0	Pyrotechnics	U.S. FLARE, AIRCRAFT, PARACHUTE, LUU-2/B
Naval Gun Fire Range	74972744	29061	749766.29	2274478.70	0	OE Component	U.S. FUZE, PROJECTILE, PD, MK 30

Data query completed 9/7/04  
Sorted by GMU

UXO Summary  
Tier One and Tier Two UXO-Cleared Areas

Work Area	GMU	Barcode ID	UTMX	UTMY	Depth (Inches)	UXO Type	UXO Nomenclature
Naval Gun Fire Range	74972744	29057	749750.06	2274426.70	0	Projectile	U.S. PROJECTILE, 5-IN, SMOKE-PUFF, MK 52
Naval Gun Fire Range	74972744	29058	749740.14	2274431.20	0	Projectile	U.S. PROJECTILE, 5-IN, HE, MK 41
Naval Gun Fire Range	74972744	29059	749768.11	2274454.30	0	Projectile	U.S. PROJECTILE, 5-IN, PRACTICE, MK61
Naval Gun Fire Range	74972744	29060	749765.19	2274477.30	0	Projectile	U.S. PROJECTILE, 5-IN, SMOKE-PUFF, MK 52
Naval Gun Fire Range	74972744	29062	749766.17	2274499.10	0	Projectile	U.S. PROJECTILE, 5-IN, PRACTICE, MK61
Naval Gun Fire Range	74972744	29063	749766.12	2274498.50	0	Projectile	U.S. PROJECTILE, 5-IN, HE, MK 61
Naval Gun Fire Range	74972744	29064	749766.21	2274499.10	0	Projectile	U.S. PROJECTILE, 155-MM, SMOKE, WP, M105
Naval Gun Fire Range	74972744	29065	749726.62	2274492.30	0	Projectile	U.S. PROJECTILE, 5-IN, PRACTICE, MK61
Naval Gun Fire Range	74972744	29066	749717.38	2274415.30	0	Projectile	U.S. PROJECTILE, 5-IN, PRACTICE, MK61
Naval Gun Fire Range	74972744	29067	749738.40	2274465.70	0	Projectile	U.S. PROJECTILE, 5-IN, PRACTICE, MK61
Naval Gun Fire Range	74972744	29068	749713.17	2274466.30	0	Projectile	U.S. PROJECTILE, 5-IN, HE, MK 35
Naval Gun Fire Range	74972745	29239	749710.00	2274585.00	0	OE Component	U.S. FUZE, PROJECTILE, BD, M66
Naval Gun Fire Range	74972745	29240	749742.35	2274594.60	0	Projectile	CANADIAN PROJECTILE, 3-IN, HE, MK 33
Naval Gun Fire Range	74972745	29241	749739.59	2274504.10	0	Projectile	U.S. PROJECTILE, 5-IN, PRACTICE, MK61
Naval Gun Fire Range	74972745	29242	749762.13	2274535.60	0	Projectile	U.S. PROJECTILE, 5-IN, PRACTICE, MK61
Naval Gun Fire Range	74972745	29243	749739.30	2274530.90	0	Projectile	U.S. PROJECTILE, 5-IN, PRACTICE, MK61
Naval Gun Fire Range	74972745	29244	749767.06	2274551.20	0	Projectile	CANADIAN PROJECTILE, 3-IN, HE, MK 33
Naval Gun Fire Range	74972746	29248	749726.14	2274662.30	0	OE Component	U.S. FUZE, PROJECTILE, BD, MK 31 AND MK 36
Naval Gun Fire Range	74972746	29245	749787.13	2274690.10	0	Projectile	U.S. PROJECTILE, 5-IN, HE, MK 35
Naval Gun Fire Range	74972746	29246	749755.31	2274687.20	0	Projectile	U.S. PROJECTILE, 5-IN, PRACTICE, MK61
Naval Gun Fire Range	74972746	29247	749701.29	2274699.10	0	Projectile	U.S. PROJECTILE, 5-IN, PRACTICE, MK61
Naval Gun Fire Range	74972746	29249	749769.74	2274603.30	0	Projectile	U.S. PROJECTILE, 5-IN, HE, MK 35
Naval Gun Fire Range	74972747	29262	749760.00	2274714.00	0	OE Component	U.S. FUZE, PROJECTILE, PD, MK 30
Naval Gun Fire Range	74972747	29263	749771.13	2274791.60	0	Projectile	U.S. PROJECTILE, 5-IN, PRACTICE, MK61
Naval Gun Fire Range	74972747	29264	749755.13	2274796.00	0	Projectile	U.S. PROJECTILE, 5-IN, PRACTICE, MK61
Naval Gun Fire Range	74972747	29265	749798.55	2274769.10	0	Projectile	U.S. PROJECTILE, 3-IN, AA, MK 27 (HE)
Naval Gun Fire Range	74972747	29266	749729.75	2274791.10	0	Projectile	U.S. PROJECTILE, 5-IN, PRACTICE, MK61
Naval Gun Fire Range	74972747	29267	749734.19	2274740.20	0	Projectile	U.S. PROJECTILE, 5-IN, SMOKE-PUFF, MK 52
Naval Gun Fire Range	74972747	29268	749751.13	2274721.10	0	Projectile	U.S. PROJECTILE, 5-IN, PRACTICE, MK61
Naval Gun Fire Range	74972748	18275	749799.00	2274890.00	0	20mm Projectile	U.S. PROJECTILE, 20-MM, HE, M97
Naval Gun Fire Range	74972748	18274	749788.42	2274896.00	0	OE Component	U.S. FUZE, PROJECTILE, MT, MK 342
Naval Gun Fire Range	74972748	18277	749750.00	2274896.00	0	OE Component	BOOSTER
Naval Gun Fire Range	74972748	18276	749720.00	2274805.00	0	Projectile	U.S. PROJECTILE, 5-IN, PRACTICE, MK61
Naval Gun Fire Range	74972748	18279	749751.00	2274848.00	0	Projectile	U.S. PROJECTILE, 5-IN, PRACTICE, MK61
Naval Gun Fire Range	74972748	18280	749725.00	2274895.00	0	Projectile	U.S. PROJECTILE, 5-IN, PRACTICE, MK61
Naval Gun Fire Range	74972748	18281	749720.00	2274805.00	0	Projectile	U.S. PROJECTILE, 5-IN, PRACTICE, MK61
Naval Gun Fire Range	74972748	18282	749700.98	2274886.40	0	Projectile	U.S. PROJECTILE, 5-IN, PRACTICE, MK61
Naval Gun Fire Range	74972748	18283	749772.00	2274812.00	0	Projectile	U.S. PROJECTILE, 5-IN, ILLUMINATION OR WHITE PHOSPHOROUS, MK 50
Naval Gun Fire Range	74972749	18305	749704.14	2274923.60	0	OE Component	U.S. FUZE, PROJECTILE, MT, MK 342
Naval Gun Fire Range	74972749	18306	749750.00	2274926.00	0	OE Component	U.S. FUZE, PROJECTILE, PD, MK 30
Naval Gun Fire Range	74972749	18308	749799.00	2274935.00	0	OE Component	BOOSTER
Naval Gun Fire Range	74972749	18303	749702.27	2274967.50	0	Projectile	U.S. PROJECTILE, 5-IN, SMOKE-PUFF, MK 52
Naval Gun Fire Range	74972749	18304	749753.00	2274976.00	0	Projectile	U.S. PROJECTILE, 5-IN, SMOKE-PUFF, MK 52
Naval Gun Fire Range	74972749	18307	749725.00	2274920.00	0	Rocket	U.S. WARHEAD, ROCKET, 2.75-IN, HE-FRAG, M151
Naval Gun Fire Range	74972750	13016	749704.54	2275006.10	0	20mm Projectile	U.S. PROJECTILE, 20-MM, HE, M97
Naval Gun Fire Range	74972750	13020	749753.49	2275085.30	0	Mortar	U.S. CARTRIDGE, 81-MM, SMOKE, WP, M375
Naval Gun Fire Range	74972750	13022	749760.90	2275086.50	0	Mortar	U.S. CARTRIDGE, 81-MM, SMOKE, WP, M375

Data query completed 9/7/04  
Sorted by GMU

UXO Summary  
Tier One and Tier Two UXO-Cleared Areas

Work Area	GMU	Barcode ID	UTMX	UTMY	Depth (Inches)	UXO Type	UXO Nomenclature
Naval Gun Fire Range	74972750	13018	749724.61	2275058.30	0	OE Component	U.S. BOMB, IGNITER, WP, M23
Naval Gun Fire Range	74972750	13021	749752.72	2275084.50	0	OE Component	U.S. FUZE, PROJECTILE, BD, M66
Naval Gun Fire Range	74972750	13023	749755.08	2275092.50	0	OE Component	U.S. FUZE, ROCKET, NOSE, PD, M423 & M427
Naval Gun Fire Range	74972750	13025	749789.36	2275049.80	0	OE Component	U.S. BOMB, IGNITER, WP, M23
Naval Gun Fire Range	74972750	32338	749738.00	2275021.00	0	OE Component	U.S. FUZE, PROJECTILE, AD, MK 43, MK 54, MK 55, AND MK 89
Naval Gun Fire Range	74972750	13017	749704.02	2275008.50	0	Projectile	U.S. PROJECTILE, 5-IN, SMOKE-PUFF, MK 52
Naval Gun Fire Range	74972750	13019	749716.33	2275084.40	0	Projectile	U.S. PROJECTILE, 5-IN/54, HE, MK 64
Naval Gun Fire Range	74972750	13024	749760.30	2275087.20	0	Projectile	U.S. PROJECTILE, 5-IN, PRACTICE, MK61
Naval Gun Fire Range	74972750	13026	749796.24	2275041.00	0	Projectile	U.S. PROJECTILE, 5-IN, PRACTICE, MK61
Naval Gun Fire Range	74972750	13027	749783.52	2275021.40	0	Projectile	U.S. PROJECTILE, 5-IN, PRACTICE, MK61
Naval Gun Fire Range	74972750	32339	749714.00	2275090.00	0	Projectile	U.S. PROJECTILE, 5-IN, SMOKE-PUFF, MK 41
Naval Gun Fire Range	74972750	13013	749739.86	2275077.20	0	Rocket	U.S. WARHEAD, ROCKET, 2.75-IN, HE-FRAG, M151
Naval Gun Fire Range	74972750	13015	749704.32	2275006.00	0	Small Arms	SMALL ARMS
Naval Gun Fire Range	74972751	15954	749799.79	2275101.20	0	20mm Projectile	PROJECTILE, 20-MM (UNKNOWN MK)
Naval Gun Fire Range	74972751	20424	749701.00	2275101.00	0	20mm Projectile	U.S. PROJECTILE, 20-MM, HE, M97
Naval Gun Fire Range	74972751	15942	749769.71	2275113.80	0	OE Component	U.S. FUZE, ROCKET, NOSE, PD, M423 & M427
Naval Gun Fire Range	74972751	15946	749731.35	2275111.30	0	OE Component	U.S. FUZE, PROJECTILE, PD, MK 30
Naval Gun Fire Range	74972751	15956	749799.83	2275101.50	0	OE Component	U.S. FUZE, ROCKET, NOSE, PD, M423 & M427
Naval Gun Fire Range	74972751	15943	749754.74	2275126.70	0	Projectile	U.S. PROJECTILE, 5-IN, SMOKE-PUFF, MK 41
Naval Gun Fire Range	74972751	15944	749739.85	2275127.70	0	Projectile	U.S. PROJECTILE, 5-IN, PRACTICE, MK61
Naval Gun Fire Range	74972751	15945	749728.10	2275121.70	0	Projectile	U.S. CARTRIDGE, 106-MM, HEAT, M344
Naval Gun Fire Range	74972751	15947	749703.35	2275121.20	0	Projectile	U.S. PROJECTILE, 5-IN, SMOKE-PUFF, MK 41
Naval Gun Fire Range	74972751	15948	749699.95	2275147.30	0	Projectile	U.S. PROJECTILE, 5-IN, SMOKE, MK 30 (WP)
Naval Gun Fire Range	74972751	15949	749717.43	2275162.40	0	Projectile	U.S. PROJECTILE, 5-IN, PRACTICE, MK61
Naval Gun Fire Range	74972751	15950	749738.43	2275198.50	0	Projectile	U.S. PROJECTILE, 5-IN, HE, MK 61
Naval Gun Fire Range	74972751	15951	749749.50	2275180.70	0	Projectile	U.S. PROJECTILE, 5-IN, PRACTICE, MK61
Naval Gun Fire Range	74972751	15959	749705.98	2275127.20	0	Projectile	CANADIAN PROJECTILE, 3-IN, HE, MK 33
Naval Gun Fire Range	74972751	15953	749799.75	2275101.00	0	Propellant	PROPELLANT
Naval Gun Fire Range	74972751	15955	749799.87	2275101.30	0	Rocket	WARHEAD, ROCKET, 2.75-IN, HE (UNKNOWN MK)
Naval Gun Fire Range	74972751	15958	749760.24	2275152.60	0	Rocket	U.S. WARHEAD, ROCKET, 2.75-IN, SMOKE, WP, M156
Naval Gun Fire Range	74972751	15952	749799.66	2275100.90	0	Small Arms	SMALL ARMS
Naval Gun Fire Range	74972751	20423	749701.00	2275101.00	0	Small Arms	SMALL ARMS
Naval Gun Fire Range	74972752	14770	749701.05	2275299.20	0	20mm Projectile	U.S. PROJECTILE, 20-MM, HE, M97
Naval Gun Fire Range	74972752	14765	749701.16	2275298.40	0	OE Component	U.S. FUZE, PROJECTILE, AD, MK 43, MK 54, MK 55, AND MK 89
Naval Gun Fire Range	74972752	14766	749701.34	2275298.20	0	OE Component	U.S. FUZE, PROJECTILE, AD, MK 43, MK 54, MK 55, AND MK 89
Naval Gun Fire Range	74972752	14767	749700.84	2275297.90	0	OE Component	U.S. FUZE, PROJECTILE, AD, MK 43, MK 54, MK 55, AND MK 89
Naval Gun Fire Range	74972752	14763	749755.44	2275251.90	0	Projectile	U.S. PROJECTILE, 5-IN, PRACTICE, MK61
Naval Gun Fire Range	74972752	14768	749701.53	2275299.00	0	Propellant	PROPELLANT
Naval Gun Fire Range	74972752	14764	749700.93	2275298.60	0	Rocket	U.S. WARHEAD, ROCKET, 2.75-IN, HE-FRAG, M151
Naval Gun Fire Range	74972752	14769	749701.75	2275299.50	0	Small Arms	SMALL ARMS
Naval Gun Fire Range	74972753	15714	749701.28	2275398.60	0	20mm Projectile	PROJECTILE, 20-MM (UNKNOWN MK)
Naval Gun Fire Range	74972753	15705	749785.34	2275394.70	0	OE Component	U.S. FUZE, PROJECTILE, PD, MK 30
Naval Gun Fire Range	74972753	15707	749752.01	2275379.20	0	OE Component	U.S. FUZE, PROJECTILE, PD, MK 30

Data query completed 9/7/04  
Sorted by GMU

UXO Summary  
Tier One and Tier Two UXO-Cleared Areas

Work Area	GMU	Barcode ID	UTMX	UTMY	Depth (Inches)	UXO Type	UXO Nomenclature
Naval Gun Fire Range	74972753	15708	749730.80	2275344.30	0	OE Component	U.S. FUZE, PROJECTILE, PD, MK 30
Naval Gun Fire Range	74972753	15712	749701.05	2275399.00	0	OE Component	U.S. FUZE, PROJECTILE, AD, MK 43, MK 54, MK 55, AND MK 89
Naval Gun Fire Range	74972753	15704	749752.13	2275399.40	0	Projectile	U.S. PROJECTILE, 5-IN, PRACTICE, MK61
Naval Gun Fire Range	74972753	15706	749755.64	2275366.40	0	Projectile	U.S. CARTRIDGE, 40-MM, HE, M383, M384, & M677
Naval Gun Fire Range	74972753	15709	749716.52	2275319.00	0	Projectile	U.S. PROJECTILE, 3-IN, AA, MK 27 (HE)
Naval Gun Fire Range	74972753	15710	749719.25	2275348.50	0	Projectile	U.S. PROJECTILE, 5-IN, PRACTICE, MK61
Naval Gun Fire Range	74972753	15711	749716.81	2275375.20	0	Projectile	U.S. PROJECTILE, 5-IN, PRACTICE, MK61
Naval Gun Fire Range	74972753	15713	749701.15	2275398.80	0	Small Arms	SMALL ARMS
Naval Gun Fire Range	74972754	14729	749702.66	2275400.30	0	20mm Projectile	U.S. PROJECTILE, 20-MM, HE, M97
Naval Gun Fire Range	74972754	14719	749719.10	2275421.80	0	OE Component	U.S. FUZE, PROJECTILE, PD, MK 30
Naval Gun Fire Range	74972754	14716	749708.51	2275402.30	0	Projectile	U.S. PROJECTILE, 5-IN, HE, MK 61
Naval Gun Fire Range	74972754	14717	749714.79	2275402.30	0	Projectile	U.S. PROJECTILE, 5-IN, HE, MK 61
Naval Gun Fire Range	74972754	14718	749731.69	2275406.20	0	Projectile	U.S. PROJECTILE, 5-IN, HE, MK 41
Naval Gun Fire Range	74972754	14720	749737.23	2275421.80	0	Projectile	U.S. PROJECTILE, 5-IN, PRACTICE, MK61
Naval Gun Fire Range	74972754	14721	749705.64	2275431.50	0	Projectile	U.S. PROJECTILE, 5-IN, PRACTICE, MK61
Naval Gun Fire Range	74972754	14722	749724.35	2275434.80	0	Projectile	U.S. CARTRIDGE, 40-MM, HE, M383, M384, & M677
Naval Gun Fire Range	74972754	14723	749736.15	2275439.10	0	Projectile	U.S. CARTRIDGE, 106-MM, HEAT, M344
Naval Gun Fire Range	74972754	14724	749701.27	2275473.80	0	Projectile	U.S. PROJECTILE, 5-IN, PRACTICE, MK61
Naval Gun Fire Range	74972754	14727	749703.45	2275400.60	0	Raw Explosives	RAW EXPLOSIVES
Naval Gun Fire Range	74972754	14730	749702.69	2275400.30	0	Raw Explosives	RAW EXPLOSIVES
Naval Gun Fire Range	74972754	14725	749703.28	2275400.70	0	Rocket	U.S. WARHEAD, ROCKET, 2.75-IN, FLARE, M257 & M278
Naval Gun Fire Range	74972754	14728	749703.01	2275400.40	0	Small Arms	SMALL ARMS
Naval Gun Fire Range	74972755	9956	749700.06	2275500.20	0	20mm Projectile	U.S. PROJECTILE, 20-MM, HE, M97
Naval Gun Fire Range	74972755	9957	749767.82	2275569.70	0	Projectile	U.S. PROJECTILE, 105-MM, HE, M1
Naval Gun Fire Range	74972755	9958	749766.82	2275569.70	0	Projectile	U.S. CARTRIDGE, 40-MM, HE, M383, M384, & M677
Naval Gun Fire Range	74972755	9959	749762.63	2275598.50	0	Projectile	U.S. PROJECTILE, 5-IN, PRACTICE, MK61
Naval Gun Fire Range	74972755	17318	749732.31	2275599.50	0	Projectile	U.S. PROJECTILE, 5-IN, PRACTICE, MK61
Naval Gun Fire Range	74972756	15652	749701.08	2275601.40	0	20mm Projectile	PROJECTILE, 20-MM (UNKNOWN MK)
Naval Gun Fire Range	74972756	13353	749752.26	2275678.20	0	OE Component	U.S. FUZE, PROJECTILE, AD, MK 43, MK 54, MK 55, AND MK 89
Naval Gun Fire Range	74972756	15654	749701.06	2275601.70	0	OE Component	U.S. FUZE, PROJECTILE OR ROCKET, PD, MK 29
Naval Gun Fire Range	74972756	13349	749724.90	2275661.20	0	Projectile	U.S. PROJECTILE, 5-IN, PRACTICE, MK61
Naval Gun Fire Range	74972756	13350	749719.43	2275667.00	0	Projectile	U.S. CARTRIDGE, 40-MM, HE, M383, M384, & M677
Naval Gun Fire Range	74972756	13352	749708.50	2275669.10	0	Projectile	U.S. PROJECTILE, 105-MM, HE, M1
Naval Gun Fire Range	74972756	13354	749728.46	2275695.60	0	Projectile	U.S. PROJECTILE, 5-IN, PRACTICE, MK61
Naval Gun Fire Range	74972756	13355	749718.73	2275698.80	0	Projectile	U.S. CARTRIDGE, 40-MM, HE, M383, M384, & M677
Naval Gun Fire Range	74972756	13356	749704.48	2275694.30	0	Projectile	U.S. PROJECTILE, 5-IN, PRACTICE, MK61
Naval Gun Fire Range	74972756	15649	749710.24	2275629.90	0	Projectile	U.S. CARTRIDGE, 40-MM, HE, M383, M384, & M677
Naval Gun Fire Range	74972756	15650	749700.02	2275655.90	0	Projectile	U.S. PROJECTILE, 5-IN, PRACTICE, MK61
Naval Gun Fire Range	74972756	15651	749701.05	2275653.90	0	Projectile	U.S. PROJECTILE, 5-IN, PRACTICE, MK61
Naval Gun Fire Range	74972756	15653	749701.07	2275601.60	0	Pyrotechnics	PYROTECHNIC
Naval Gun Fire Range	74972756	13351	749721.95	2275668.70	0	Rocket	U.S. WARHEAD, ROCKET, 2.75-IN, SMOKE, WP, M156
Naval Gun Fire Range	74972756	13357	749778.93	2275650.10	0	Rocket	U.S. WARHEAD, ROCKET, 2.75-IN, SMOKE, WP, M156
Naval Gun Fire Range	74972756	15655	749701.03	2275601.80	0	Rocket	U.S. WARHEAD, ROCKET, 2.75-IN, HE-FRAG, M151

Data query completed 9/7/04  
Sorted by GMU

UXO Summary  
Tier One and Tier Two UXO-Cleared Areas

Work Area	GMU	Barcode ID	UTMX	UTMY	Depth (Inches)	UXO Type	UXO Nomenclature
Naval Gun Fire Range	74972757	15635	749699.90	2275796.50	0	OE Component	U.S. FUZE, PROJECTILE, PD, MK 30
Naval Gun Fire Range	74972757	15636	749699.80	2275796.40	0	OE Component	U.S. FUZE, ROCKET, NOSE, PD, M423 & M427
Naval Gun Fire Range	74972757	15633	749703.02	2275785.20	0	Projectile	U.S. PROJECTILE, 5-IN, HE, MK 61
Naval Gun Fire Range	74972757	15634	749703.91	2275790.50	0	Rocket	U.S. WARHEAD, ROCKET, 2.75-IN, HE-FRAG, M151
Naval Gun Fire Range	74972757	15637	749700.12	2275796.40	0	Rocket	U.S. WARHEAD, ROCKET, 2.75-IN, FLARE, M257 & M278
Naval Gun Fire Range	74972757	15638	749700.26	2275796.30	0	Rocket	U.S. WARHEAD, ROCKET, 2.75-IN, HE-FRAG, M151
Naval Gun Fire Range	74972758	15482	749702.67	2275899.80	0	20mm Projectile	U.S. PROJECTILE, 20-MM, HE, M97
Naval Gun Fire Range	74972758	15483	749702.45	2275899.80	0	OE Component	U.S. FUZE, PROJECTILE, PD, MK 30
Naval Gun Fire Range	74972758	9830	749744.80	2275855.00	0	Projectile	U.S. PROJECTILE, 5-IN, APHE, MK 32
Naval Gun Fire Range	74972758	15485	749711.54	2275840.90	0	Projectile	BRITISH PROJECTILE, 4.5-IN, HE, N1A2
Naval Gun Fire Range	74972758	15486	749724.58	2275840.80	0	Projectile	U.S. PROJECTILE, 5-IN, SMOKE-PUFF, MK 52
Naval Gun Fire Range	74972758	15487	749747.78	2275836.60	0	Projectile	U.S. PROJECTILE, 5-IN, PRACTICE, MK61
Naval Gun Fire Range	74972758	15488	749762.18	2275801.80	0	Projectile	CANADIAN PROJECTILE, 3-IN, PRACTICE, MK 33
Naval Gun Fire Range	74972758	15484	749702.18	2275899.70	0	Rocket	U.S. WARHEAD, ROCKET, 2.75-IN, HE-FRAG, M151
Naval Gun Fire Range	74972759	14666	749701.38	2275901.90	0	20mm Projectile	U.S. PROJECTILE, 20-MM, HE, M97
Naval Gun Fire Range	74972759	14665	749701.34	2275901.80	0	OE Component	U.S. FUZE, PROJECTILE, AD, MK 43, MK 54, MK 55, AND MK 89
Naval Gun Fire Range	74972759	14663	749767.31	2275936.40	0	Projectile	U.S. PROJECTILE, 5-IN, PRACTICE, MK61
Naval Gun Fire Range	74972759	14664	749793.92	2275980.60	0	Projectile	U.S. PROJECTILE, 105-MM, HE, M1
Naval Gun Fire Range	74972760	25221	749799.00	2276099.00	0	20mm Projectile	U.S. PROJECTILE, 20-MM, HE, M97
Naval Gun Fire Range	74972760	25216	749781.38	2276022.50	0	Projectile	U.S. PROJECTILE, 5-IN, SMOKE, MK 30 (WP)
Naval Gun Fire Range	74972760	25219	749772.00	2276060.00	0	Projectile	U.S. PROJECTILE, 5-IN/54, HE, MK 64
Naval Gun Fire Range	74972760	25217	749760.98	2276075.20	0	Rocket	U.S. WARHEAD, ROCKET, 2.75-IN, SMOKE, WP, M156
Naval Gun Fire Range	74972760	25218	749770.00	2276018.00	0	Rocket	U.S. WARHEAD, ROCKET, 2.75-IN, HE-FRAG, M151
Naval Gun Fire Range	74972760	25222	749799.00	2276099.00	0	Small Arms	SMALL ARMS
Naval Gun Fire Range	74972761	25225	749712.00	2276110.00	0	OE Component	U.S. FUZE, PROJECTILE, BD, MK 83
Naval Gun Fire Range	74972761	25223	749784.19	2276138.50	0	Projectile	U.S. PROJECTILE, 5-IN, PRACTICE, MK61
Naval Gun Fire Range	74972761	25224	749726.31	2276150.90	0	Projectile	U.S. PROJECTILE, 5-IN, PRACTICE, MK61
Naval Gun Fire Range	74972761	25226	749709.00	2276152.00	0	Projectile	U.S. PROJECTILE, 3-IN, AA, MK 27 (HE)
Naval Gun Fire Range	74972762	25227	749725.11	2276282.60	0	Projectile	U.S. PROJECTILE, 5-IN, PRACTICE, MK61
Naval Gun Fire Range	74972762	25228	749732.91	2276285.80	0	Projectile	U.S. PROJECTILE, 5-IN, HE, MK 35
Naval Gun Fire Range	74972762	25229	749719.00	2276220.00	0	Projectile	U.S. PROJECTILE, 3-IN, APHE, MK 29
Naval Gun Fire Range	74972763	25231	749770.22	2276351.00	0	Projectile	U.S. PROJECTILE, 5-IN, PRACTICE, MK61
Naval Gun Fire Range	74972764	25985	749740.00	2276423.00	0	Bomb	U.S. BOMB, 3-LB, PRACTICE, MK 3, MK 4, MK 5, AN-MK 23, & MK 43
Naval Gun Fire Range	74972766	19778	749765.58	2276636.90	0	Projectile	U.S. PROJECTILE, 3-IN, APHE, MK 29
Naval Gun Fire Range	74972766	19779	749769.98	2276663.80	0	Projectile	U.S. PROJECTILE, 106-MM, RECOILLESS, HEP-T, M346
Naval Gun Fire Range	74972767	19787	749799.14	2276746.30	0	OE Component	BURSTER TUBE
Kuheia	74972771	16329	749763.88	2277189.40	0	Projectile	U.S. PROJECTILE, 5-IN, SMOKE, MK 30 (WP)
Kuheia	74972773	14637	749739.47	2277363.30	0	Projectile	U.S. PROJECTILE, 5-IN, HE, MK 35
Kuheia	74972773	14638	749799.06	2277327.50	0	Projectile	U.S. PROJECTILE, 5-IN, PRACTICE, MK61
Kuheia	74972774	14639	749702.39	2277497.30	0	20mm Projectile	U.S. PROJECTILE, 20-MM, HE, M97
Kuheia	74972774	14640	749702.42	2277497.40	0	Small Arms	SMALL ARMS
Kuheia	74972777	16044	749767.26	2277730.10	0	Bomb	U.S. BOMB, 100-LB, GP, AN-M30

Data query completed 9/7/04  
Sorted by GMU

UXO Summary  
Tier One and Tier Two UXO-Cleared Areas

Work Area	GMU	Barcode ID	UTMX	UTMY	Depth (Inches)	UXO Type	UXO Nomenclature
Kuheia	74972784	18490	749747.00	2278492.00	0	Bomb	U.S. BOMB, 3-LB, PRACTICE, MK 3, MK 4, MK 5, AN-MK 23, & MK 43
Kuheia	74972784	31359	749701.59	2278467.20	24	Bomb	U.S. BOMB, 300-LB, DEMOLITION, HE, M31
Kuheia	74972784	18489	749710.00	2278462.00	0	OE Component	U.S. FUZE, BOMB, NOSE, M103, M139, & M140
Kuheia	74972784	18478	749762.00	2278424.00	0	Projectile	U.S. PROJECTILE, 40-MM, HE, MK 1, MK 2, & MK 3
Kuheia	74972785	17829	749701.00	2278501.00	0	20mm Projectile	U.S. PROJECTILE, 20-MM, HE, M97
Kuheia	74972785	35045	749701.00	2278501.00	0	20mm Projectile	U.S. PROJECTILE, 20-MM, HE, M97
Kuheia	74972785	35047	749790.85	2278550.50	40	Bomb	U.S. BOMB, 500-LB, DEMOLITION, HE, AN-M43 & AN-M64
Kuheia	74972785	35048	749752.37	2278568.00	42	Bomb	U.S. BOMB, 300-LB, DEMOLITION, HE, M31
Kuheia	74972785	35049	749745.23	2278580.30	28	Projectile	U.S. PROJECTILE, 3-IN, APHE, MK 29
Kuheia	74972785	45525	749778.13	2278527.30	0	Rocket	ROCKET, 5-IN, AIRCRAFT, HE, MK 1
Kuheia	74972785	35050	749771.17	2278598.30	8	Rocket	U.S. WARHEAD, ROCKET, 2.75-IN, FRAG, MK 1
Kuheia	74972785	35046	749765.32	2278512.20	30	Rocket	ROCKET, 5-IN, AIRCRAFT, HE, MK 1
Kuheia	74972786	20259	749799.00	2278601.00	0	20mm Projectile	U.S. PROJECTILE, 20-MM, HE, M97
Kuheia	74972786	35427	749725.89	2278645.40	36	Bomb	U.S. BOMB, 250-LB, GP, AN-M57
Kuheia	74972787	20024	749799.00	2278701.00	0	20mm Projectile	U.S. PROJECTILE, 20-MM, HE, M97
Kuheia	74972787	41338	749780.00	2278706.00	0	20mm Projectile	U.S. PROJECTILE, 20-MM, HE, M97
Kuheia	74972787	20023	749799.00	2278701.00	0	Bomb	U.S. BOMB, 25-LB, PRACTICE, MK 76
Kuheia	74972787	20025	749706.30	2278750.80	4	Bomb	U.S. BOMB, 100-LB, GP, AN-M30
Kuheia	74972787	41342	749742.11	2278718.40	12	Bomb	U.S. BOMB, 250-LB, GP, AN-M57
Kuheia	74972787	41341	749739.09	2278716.50	36	Bomb	U.S. BOMB, 250-LB, GP, AN-M57
Kuheia	74972787	41340	749780.00	2278706.00	0	OE Component	BOOSTER
Kuheia	74972787	41339	749780.00	2278706.00	0	Projectile	U.S. PROJECTILE, 40-MM, HE, MK 1, MK 2, & MK 3
Kamohio	74982711	40096	749831.32	2271196.10	0	Projectile	U.S. PROJECTILE, 5-IN, ILLUMINATION OR WHITE PHOSPHOROUS, MK 48
Kamohio	74982711	40097	749834.00	2271195.00	0	Projectile	U.S. PROJECTILE, 5-IN/54, HE, MK 64
Kamohio	74982711	40098	749831.32	2271196.10	0	Projectile	U.S. PROJECTILE, 5-IN, HE, MK 51
Kamohio	74982711	40099	749835.00	2271196.00	0	Projectile	U.S. PROJECTILE, 5-IN, PRACTICE, MK61
Kamohio	74982712	40101	749845.83	2271253.60	0	Projectile	U.S. PROJECTILE, 5-IN, ILLUMINATION OR WHITE PHOSPHOROUS, MK 50
Kamohio	74982716	40061	749888.00	2271690.00	0	OE Component	U.S. FUZE, PROJECTILE, AD, MK 43, MK 54, MK 55, AND MK 89
Kamohio	74982717	39688	749853.00	2271749.00	0	20mm Projectile	U.S. PROJECTILE, 20-MM, HE, M97
Kamohio	74982717	39687	749860.00	2271778.00	0	OE Component	U.S. FUZE, ROCKET, NOSE, PD, M423 & M427
Kamohio	74982717	39690	749853.00	2271749.00	0	Propellant	PROPELLANT
Kamohio	74982717	39689	749853.00	2271749.00	0	Small Arms	SMALL ARMS
Kamohio	74982718	39685	749876.59	2271819.30	0	Pyrotechnics	U.S. FLARE, AIRCRAFT, PARACHUTE, MK45
Kamohio	74982718	39686	749844.00	2271834.00	0	Rocket	U.S. WARHEAD, ROCKET, 2.75-IN, FLARE, M257 & M278
Kamohio	74982719	39697	749866.00	2271951.00	0	20mm Projectile	U.S. PROJECTILE, 20-MM, HE, M97
Kamohio	74982719	39695	749845.00	2271995.00	0	Mortar	U.S. CARTRIDGE, 81-MM, ILLUMINATION, M301
Kamohio	74982719	39694	749869.24	2271958.90	0	Pyrotechnics	U.S. MARKER, TARGET, LUU-1/B & LUU-5/B
Kamohio	74982719	39696	749866.00	2271951.00	0	Pyrotechnics	PYROTECHNIC
Kamohio	74982719	39698	749866.00	2271951.00	0	Small Arms	SMALL ARMS
Naval Gun Fire Range	74982720	23865	749801.00	2272099.00	0	20mm Projectile	U.S. PROJECTILE, 20-MM, HE, M97
Naval Gun Fire Range	74982720	23863	749804.59	2272077.40	0	Projectile	U.S. CARTRIDGE, 106-MM, HEAT, M344
Naval Gun Fire Range	74982720	23864	749844.18	2272012.70	0	Projectile	U.S. PROJECTILE, 5-IN, PRACTICE, MK61

Data query completed 9/7/04  
Sorted by GMU



UXO Summary  
Tier One and Tier Two UXO-Cleared Areas

Work Area	GMU	Barcode ID	UTMX	UTMY	Depth (Inches)	UXO Type	UXO Nomenclature
Naval Gun Fire Range	74982720	23866	749801.00	2272099.00	0	Small Arms	SMALL ARMS
Naval Gun Fire Range	74982721	23878	749815.00	2272184.00	0	20mm Projectile	U.S. PROJECTILE, 20-MM, HE, M97
Naval Gun Fire Range	74982721	23870	749844.38	2272161.50	0	Bomb	U.S. BOMB, 250-LB, GPLD, MK 81
Naval Gun Fire Range	74982721	23872	749849.76	2272138.20	0	Bomb	U.S. BOMB, 100-LB, GP, MK 1
Naval Gun Fire Range	74982721	23876	749821.00	2272119.00	0	OE Component	U.S. FUZE, ROCKET, NOSE, PD, M423 & M427
Naval Gun Fire Range	74982721	23871	749860.15	2272134.40	0	Projectile	U.S. PROJECTILE, 5-IN, SMOKE-PUFF, MK 52
Naval Gun Fire Range	74982721	23877	749817.00	2272179.00	0	Projectile	U.S. PROJECTILE, 5-IN, HE, MK 35
Naval Gun Fire Range	74982721	23874	749864.00	2272177.00	0	Pyrotechnics	SIGNAL, DRIFT, AN-MK4, AN-MK5, AND AN-MK6
Naval Gun Fire Range	74982721	23873	749829.00	2272175.00	0	Rocket	U.S. WARHEAD, ROCKET, 2.75-IN, HE-FRAG, M151
Naval Gun Fire Range	74982721	23875	749864.00	2272107.00	0	Rocket	U.S. WARHEAD, ROCKET, 2.75-IN, HE-FRAG, M151
Naval Gun Fire Range	74982722	23879	749801.00	2272299.00	0	20mm Projectile	U.S. PROJECTILE, 20-MM, HE, M97
Naval Gun Fire Range	74982722	23880	749870.00	2272263.00	0	Pyrotechnics	SIGNAL, DRIFT, AN-MK4, AN-MK5, AND AN-MK6
Naval Gun Fire Range	74982722	23881	749801.00	2272299.00	0	Pyrotechnics	U.S. SIGNAL, FLARE, MARINE, MK 13
Naval Gun Fire Range	74982722	23882	749844.00	2272248.00	0	Pyrotechnics	SIGNAL, DRIFT, AN-MK4, AN-MK5, AND AN-MK6
Naval Gun Fire Range	74982723	23889	749801.00	2272301.00	0	20mm Projectile	U.S. PROJECTILE, 20-MM, HE, M97
Naval Gun Fire Range	74982723	23883	749828.08	2272319.80	0	Projectile	U.S. PROJECTILE, 5-IN, PRACTICE, MK61
Naval Gun Fire Range	74982723	23884	749860.48	2272341.40	0	Projectile	U.S. PROJECTILE, 5-IN, HE, MK 35
Naval Gun Fire Range	74982723	23885	749886.01	2272358.20	0	Projectile	U.S. PROJECTILE, 5-IN, HE, MK 61
Naval Gun Fire Range	74982723	23887	749874.00	2272351.00	0	Projectile	U.S. PROJECTILE, 3-IN, AA, MK 27 (HE)
Naval Gun Fire Range	74982723	23886	749835.00	2272395.00	0	Pyrotechnics	SIGNAL, DRIFT, AN-MK4, AN-MK5, AND AN-MK6
Naval Gun Fire Range	74982723	23888	749801.00	2272301.00	0	Small Arms	SMALL ARMS
Naval Gun Fire Range	74982724	23916	749801.00	2272401.00	0	20mm Projectile	U.S. PROJECTILE, 20-MM, HE, M97
Naval Gun Fire Range	74982724	23912	749857.18	2272434.00	0	OE Component	U.S. FUZE, BOMB, AN-M173 & M918
Naval Gun Fire Range	74982724	23914	749825.00	2272473.00	0	Projectile	U.S. PROJECTILE, 5-IN, PRACTICE, MK61
Naval Gun Fire Range	74982724	23913	749846.00	2272495.00	0	Pyrotechnics	SIGNAL, DRIFT, AN-MK4, AN-MK5, AND AN-MK6
Naval Gun Fire Range	74982724	23915	749807.40	2272440.00	0	Pyrotechnics	U.S. FLARE, AIRCRAFT, PARACHUTE, MK 24
Naval Gun Fire Range	74982725	8006	749899.49	2272599.50	0	20mm Projectile	U.S. PROJECTILE, 20-MM, HE, M97
Naval Gun Fire Range	74982725	8004	749881.24	2272542.10	0	Pyrotechnics	U.S. FLARE, AIRCRAFT, PARACHUTE, MK 24
Naval Gun Fire Range	74982725	8005	749808.21	2272510.50	0	Pyrotechnics	U.S. FLARE, AIRCRAFT, PARACHUTE, MK 24
Puu Moiwi	74982725	8007	749803.32	2272590.10	0	Projectile	U.S. PROJECTILE, 5-IN, ILLUMINATION OR WHITE PHOSPHOROUS, MK 48
Puu Moiwi	74982725	8008	749803.13	2272589.80	0	Raw Explosives	RAW EXPLOSIVES
Naval Gun Fire Range	74982726	19079	749899.00	2272601.00	0	20mm Projectile	U.S. PROJECTILE, 20-MM, HE, M97
Puu Moiwi	74982726	8013	749802.07	2272601.30	0	20mm Projectile	U.S. PROJECTILE, 20-MM, HE, M97
Puu Moiwi	74982726	8012	749821.06	2272670.10	0	Bomb	U.S. BOMB, 25-LB, PRACTICE, MK 76
Puu Moiwi	74982726	8010	749834.31	2272607.70	0	Projectile	U.S. CARTRIDGE, 106-MM, HEAT, M344
Puu Moiwi	74982726	8011	749798.17	2272644.30	0	Rocket	U.S. WARHEAD, ROCKET, 2.75-IN, HE-FRAG, M151
Puu Moiwi	74982726	8014	749801.83	2272601.60	0	Small Arms	SMALL ARMS
Puu Moiwi	74982727	9612	749800.05	2272702.00	0	20mm Projectile	U.S. PROJECTILE, 20-MM, HE, M97
Puu Moiwi	74982727	9614	749826.50	2272778.90	0	Pyrotechnics	SIGNAL, DRIFT, AN-MK4, AN-MK5, AND AN-MK6
Puu Moiwi	74982727	9613	749799.90	2272701.60	0	Small Arms	SMALL ARMS
Puu Moiwi	74982728	15252	749560.96	2272948.60	0	20mm Projectile	U.S. PROJECTILE, 20-MM, HE, M97
Puu Moiwi	74982728	15247	749852.48	2272813.20	1	Projectile	U.S. PROJECTILE, 5-IN, ILLUMINATION OR WHITE PHOSPHOROUS, MK 48
Puu Moiwi	74982728	15245	749821.13	2272876.20	0	Pyrotechnics	SIGNAL, DRIFT, AN-MK4, AN-MK5, AND AN-MK6
Puu Moiwi	74982728	15246	749802.39	2272802.30	0	Rocket	U.S. WARHEAD, ROCKET, 2.75-IN, HE, M229
Puu Moiwi	74982728	15253	749560.97	2272948.80	0	Small Arms	SMALL ARMS
Puu Moiwi	74982729	22480	749850.00	2272967.00	0	Bomb	U.S. BOMB, 25-LB, PRACTICE, MK 76

Data query completed 9/7/04  
Sorted by GMU

UXO Summary  
Tier One and Tier Two UXO-Cleared Areas

Work Area	GMU	Barcode ID	UTMX	UTMY	Depth (Inches)	UXO Type	UXO Nomenclature
Puu Moiwi	74982729	22481	749844.00	2272940.00	0	Bomb	U.S. BOMB, 25-LB, PRACTICE, MK 76
Puu Moiwi	74982729	22482	749869.00	2272904.00	0	OE Component	U.S. FUZE, PROJECTILE, PD, MK 30
Puu Moiwi	74982729	22476	749829.41	2272998.20	0	Projectile	PROJECTILE, 5-IN, HE, MK 49
Puu Moiwi	74982729	22477	749872.44	2272994.60	0	Projectile	U.S. PROJECTILE, 5-IN, ILLUMINATION, MK 30
Puu Moiwi	74982729	22479	749877.00	2272973.00	0	Projectile	U.S. PROJECTILE, 3-IN, APHE, MK 29
Puu Moiwi	74982729	22484	749842.05	2272920.30	0	Projectile	U.S. PROJECTILE, 5-IN, SMOKE-PUFF, MK 52
Puu Moiwi	74982729	22478	749822.00	2272995.00	0	Propellant	PROPELLANT
Puu Moiwi	74982731	35484	749801.00	2273101.00	0	20mm Projectile	U.S. PROJECTILE, 20-MM, HE, M97
Puu Moiwi	74982731	35483	749846.00	2273150.00	0	Bomb	U.S. BOMB, 25-LB, PRACTICE, MK 76
Puu Moiwi	74982734	35486	749829.00	2273462.00	0	Rocket	U.S. WARHEAD, ROCKET, 5.0-IN, HE, MK 6
Puu Moiwi	74982739	27605	749838.00	2273932.00	0	20mm Projectile	U.S. PROJECTILE, 20-MM, HE, M97
Puu Moiwi	74982739	27598	749832.55	2273935.10	0	OE Component	U.S. FUZE, PROJECTILE, AD, MK 43, MK 54, MK 55, AND MK 89
Puu Moiwi	74982739	27596	749843.09	2273939.20	0	Projectile	U.S. PROJECTILE, 5-IN, ILLUMINATION OR WHITE PHOSPHOROUS, MK 50
Puu Moiwi	74982739	27597	749839.04	2273941.60	0	Projectile	U.S. PROJECTILE, 5-IN, ILLUMINATION OR WHITE PHOSPHOROUS, MK 50
Puu Moiwi	74982739	27599	749848.05	2273927.80	0	Projectile	U.S. PROJECTILE, 5-IN, PRACTICE, MK61
Puu Moiwi	74982739	27600	749835.27	2273931.00	0	Projectile	U.S. PROJECTILE, 5-IN, PRACTICE, MK61
Puu Moiwi	74982739	27601	749828.34	2273934.90	0	Projectile	U.S. PROJECTILE, 5-IN, APHE, MK 32
Puu Moiwi	74982739	27602	749865.21	2273971.80	0	Projectile	U.S. CARTRIDGE, 106-MM, HEAT, M344
Puu Moiwi	74982739	27603	749803.62	2273995.40	0	Projectile	U.S. PROJECTILE, 3-IN, APHE, MK 29
Puu Moiwi	74982739	27604	749881.33	2273985.30	0	Projectile	CANADIAN PROJECTILE, 3-IN, HE, MK 33
Naval Gun Fire Range	74982740	29229	749892.00	2274029.00	0	OE Component	U.S. FUZE, PROJECTILE, AD, MK 43, MK 54, MK 55, AND MK 89
Naval Gun Fire Range	74982740	29230	749813.00	2274017.00	0	OE Component	U.S. FUZE, PROJECTILE, AD, MK 43, MK 54, MK 55, AND MK 89
Naval Gun Fire Range	74982740	29221	749871.67	2274099.20	0	Projectile	U.S. PROJECTILE, 5-IN, SMOKE-PUFF, MK 52
Naval Gun Fire Range	74982740	29222	749863.31	2274087.50	0	Projectile	U.S. PROJECTILE, 5-IN, PRACTICE, MK61
Naval Gun Fire Range	74982740	29223	749895.21	2274082.70	0	Projectile	U.S. PROJECTILE, 5-IN, SMOKE-PUFF, MK 52
Naval Gun Fire Range	74982740	29224	749865.09	2274075.60	0	Projectile	CANADIAN PROJECTILE, 3-IN, HE, MK 33
Naval Gun Fire Range	74982740	29225	749820.32	2274020.60	0	Projectile	U.S. PROJECTILE, 5-IN, PRACTICE, MK61
Naval Gun Fire Range	74982740	29226	749815.75	2274037.50	0	Projectile	U.S. PROJECTILE, 5-IN, SMOKE-PUFF, MK 52
Naval Gun Fire Range	74982740	29227	749814.57	2274048.00	0	Projectile	U.S. PROJECTILE, 5-IN, ILLUMINATION, MK 30
Naval Gun Fire Range	74982740	29228	749837.61	2274042.00	0	Projectile	U.S. PROJECTILE, 5-IN/54, HE, MK 64
Naval Gun Fire Range	74982741	29201	749883.00	2274167.00	0	OE Component	U.S. FUZE, PROJECTILE, PD, MK 30
Naval Gun Fire Range	74982741	29202	749818.00	2274154.00	0	OE Component	U.S. FUZE, PROJECTILE, PD, MK 30
Naval Gun Fire Range	74982741	29203	749830.00	2274136.00	0	OE Component	U.S. FUZE, PROJECTILE, PD, MK 30
Naval Gun Fire Range	74982741	29204	749830.00	2274136.00	0	OE Component	U.S. FUZE, PROJECTILE, AD, MK 43, MK 54, MK 55, AND MK 89
Naval Gun Fire Range	74982741	29205	749830.00	2274106.00	0	OE Component	U.S. FUZE, PROJECTILE, PD, MK 30
Naval Gun Fire Range	74982741	29206	749802.00	2274198.00	0	OE Component	U.S. FUZE, PROJECTILE, AD, MK 43, MK 54, MK 55, AND MK 89
Naval Gun Fire Range	74982741	29207	749802.00	2274198.00	0	OE Component	U.S. FUZE, PROJECTILE, AD, MK 43, MK 54, MK 55, AND MK 89
Naval Gun Fire Range	74982741	29194	749893.04	2274163.30	0	Projectile	U.S. PROJECTILE, 5-IN, PRACTICE, MK61
Naval Gun Fire Range	74982741	29195	749892.13	2274179.70	0	Projectile	U.S. PROJECTILE, 5-IN, SMOKE-PUFF, MK 52
Naval Gun Fire Range	74982741	29196	749885.14	2274151.10	0	Projectile	U.S. PROJECTILE, 5-IN, SMOKE-PUFF, MK 52

Data query completed 9/7/04  
Sorted by GMU

UXO Summary  
Tier One and Tier Two UXO-Cleared Areas

Work Area	GMU	Barcode ID	UTMX	UTMY	Depth (Inches)	UXO Type	UXO Nomenclature
Naval Gun Fire Range	74982741	29197	749876.16	2274148.60	0	Projectile	CANADIAN PROJECTILE, 3-IN, HE, MK 33
Naval Gun Fire Range	74982741	29198	749830.13	2274100.10	0	Projectile	U.S. PROJECTILE, 5-IN, HE, MK 35
Naval Gun Fire Range	74982741	29199	749818.31	2274154.70	0	Projectile	U.S. PROJECTILE, 5-IN, PRACTICE, MK61
Naval Gun Fire Range	74982741	29200	749801.09	2274143.90	0	Projectile	U.S. PROJECTILE, 5-IN, PRACTICE, MK61
Naval Gun Fire Range	74982742	29182	749864.00	2274227.00	0	OE Component	U.S. FUZE, PROJECTILE, BD, M66
Naval Gun Fire Range	74982742	29183	749895.00	2274210.00	0	OE Component	U.S. FUZE, PROJECTILE, AD, MK 43, MK 54, MK 55, AND MK 89
Naval Gun Fire Range	74982742	29184	749849.00	2274277.00	0	OE Component	U.S. FUZE, PROJECTILE, PD, MK 30
Naval Gun Fire Range	74982742	29185	749803.00	2274284.00	0	OE Component	U.S. FUZE, PROJECTILE, PD, MK 30
Naval Gun Fire Range	74982742	29177	749856.32	2274273.60	0	Projectile	U.S. PROJECTILE, 5-IN/54, HE, MK 64
Naval Gun Fire Range	74982742	29178	749847.39	2274219.70	0	Projectile	U.S. PROJECTILE, 5-IN, SMOKE-PUFF, MK 52
Naval Gun Fire Range	74982742	29179	749858.22	2274242.60	0	Projectile	U.S. PROJECTILE, 5-IN, SMOKE-PUFF, MK 52
Naval Gun Fire Range	74982742	29180	749808.56	2274259.50	0	Projectile	U.S. PROJECTILE, 5-IN, PRACTICE, MK61
Naval Gun Fire Range	74982742	29181	749803.97	2274293.20	0	Projectile	U.S. PROJECTILE, 5-IN, PRACTICE, MK61
Naval Gun Fire Range	74982743	29161	749844.56	2274319.10	0	Mortar	U.S. CARTRIDGE, 4.2-IN, (107-MM), SMOKE, M328
Naval Gun Fire Range	74982743	29156	749813.00	2274369.00	0	OE Component	U.S. FUZE, ROCKET, NOSE, PD, M423 & M427
Naval Gun Fire Range	74982743	29157	749875.21	2274322.20	0	Projectile	U.S. PROJECTILE, 5-IN, SMOKE-PUFF, MK 52
Naval Gun Fire Range	74982743	29158	749875.13	2274323.20	0	Projectile	U.S. PROJECTILE, 5-IN, PRACTICE, MK61
Naval Gun Fire Range	74982743	29159	749829.15	2274382.90	0	Projectile	U.S. CARTRIDGE, 106-MM, HEAT, M344
Naval Gun Fire Range	74982743	29160	749884.55	2274316.70	0	Projectile	CANADIAN PROJECTILE, 3-IN, HE, MK 33
Naval Gun Fire Range	74982743	29162	749859.19	2274340.40	0	Projectile	U.S. PROJECTILE, 5-IN, PRACTICE, MK61
Naval Gun Fire Range	74982743	41276	749829.60	2274378.10	0	Projectile	U.S. CARTRIDGE, 106-MM, HEAT, M344
Naval Gun Fire Range	74982744	29139	749836.00	2274488.00	0	OE Component	U.S. FUZE, PROJECTILE, PD, MK 30
Naval Gun Fire Range	74982744	29140	749856.00	2274404.00	0	OE Component	U.S. FUZE, PROJECTILE, PD, MK 30
Naval Gun Fire Range	74982744	29141	749804.00	2274414.00	0	OE Component	U.S. FUZE, PROJECTILE, PD, MK 30
Naval Gun Fire Range	74982744	29143	749829.04	2274410.10	0	Projectile	U.S. PROJECTILE, 5-IN, ILLUMINATION, MK 30
Naval Gun Fire Range	74982744	29144	749844.61	2274413.40	0	Projectile	U.S. PROJECTILE, 3-IN, AA, MK 27 (HE)
Naval Gun Fire Range	74982744	29145	749831.57	2274446.10	0	Projectile	U.S. PROJECTILE, 3-IN, AA, MK 27 (HE)
Naval Gun Fire Range	74982744	29146	749835.59	2274476.20	0	Projectile	U.S. PROJECTILE, 5-IN, PRACTICE, MK61
Naval Gun Fire Range	74982744	29147	749866.05	2274459.10	0	Projectile	U.S. PROJECTILE, 5-IN, PRACTICE, MK61
Naval Gun Fire Range	74982744	29148	749866.09	2274459.20	0	Projectile	U.S. PROJECTILE, 5-IN, PRACTICE, MK61
Naval Gun Fire Range	74982744	29149	749837.55	2274475.30	0	Projectile	U.S. PROJECTILE, 5-IN, ILLUMINATION, MK 30
Naval Gun Fire Range	74982744	29150	749837.39	2274484.10	0	Projectile	U.S. PROJECTILE, 5-IN, PRACTICE, MK61
Naval Gun Fire Range	74982744	29142	749845.00	2274434.00	0	Pyrotechnics	U.S. FLARE, AIRCRAFT, PARACHUTE, MK 24
Naval Gun Fire Range	74982745	29281	749819.00	2274573.00	0	OE Component	U.S. FUZE, PROJECTILE, PD, MK 30
Naval Gun Fire Range	74982745	29282	749813.00	2274518.00	0	OE Component	U.S. FUZE, PROJECTILE, PD, MK 30
Naval Gun Fire Range	74982745	29283	749829.00	2274538.00	0	OE Component	U.S. FUZE, PROJECTILE, AD, MK 43, MK 54, MK 55, AND MK 89
Naval Gun Fire Range	74982745	29285	749800.02	2274500.00	0	Projectile	U.S. CARTRIDGE, 30-MM, HEI, PGU-13/B
Naval Gun Fire Range	74982745	29286	749815.13	2274509.30	0	Projectile	U.S. PROJECTILE, 5-IN, PRACTICE, MK61
Naval Gun Fire Range	74982745	29287	749817.31	2274577.40	0	Projectile	U.S. PROJECTILE, 5-IN, PRACTICE, MK61
Naval Gun Fire Range	74982745	29288	749850.09	2274565.60	0	Projectile	U.S. PROJECTILE, 5-IN, HE, MK 35
Naval Gun Fire Range	74982745	29289	749848.56	2274546.10	0	Projectile	U.S. PROJECTILE, 3-IN, APHE, MK 29
Naval Gun Fire Range	74982745	29290	749809.10	2274558.60	0	Projectile	U.S. PROJECTILE, 5-IN, HE, MK 35
Naval Gun Fire Range	74982745	29291	749898.57	2274552.00	0	Projectile	U.S. PROJECTILE, 5-IN, HE, MK 35
Naval Gun Fire Range	74982746	29326	749803.00	2274607.00	0	20mm Projectile	U.S. PROJECTILE, 20-MM, HE, M97
Naval Gun Fire Range	74982746	29321	749897.64	2274630.70	0	OE Component	U.S. FUZE, PROJECTILE, MT, MK 342
Naval Gun Fire Range	74982746	29314	749896.61	2274662.30	0	Projectile	PROJECTILE, 5-IN, HE, MK 49

Data query completed 9/7/04  
Sorted by GMU

UXO Summary  
Tier One and Tier Two UXO-Cleared Areas

Work Area	GMU	Barcode ID	UTMX	UTMY	Depth (Inches)	UXO Type	UXO Nomenclature
Naval Gun Fire Range	74982746	29315	749894.31	2274667.60	0	Projectile	U.S. PROJECTILE, 5-IN, PRACTICE, MK61
Naval Gun Fire Range	74982746	29316	749859.16	2274694.60	0	Projectile	U.S. PROJECTILE, 5-IN, HE, MK 52
Naval Gun Fire Range	74982746	29317	749855.31	2274654.60	0	Projectile	U.S. PROJECTILE, 5-IN, SMOKE-PUFF, MK 52
Naval Gun Fire Range	74982746	29318	749844.25	2274667.20	0	Projectile	U.S. PROJECTILE, 5-IN, SMOKE, MK 30 (WP)
Naval Gun Fire Range	74982746	29319	749831.55	2274634.20	0	Projectile	U.S. PROJECTILE, 5-IN, PRACTICE, MK61
Naval Gun Fire Range	74982746	29320	749861.33	2274644.90	0	Projectile	U.S. PROJECTILE, 5-IN, ILLUMINATION OR WHITE PHOSPHOROUS, MK 48
Naval Gun Fire Range	74982746	29322	749897.23	2274617.60	0	Projectile	U.S. PROJECTILE, 5-IN, PRACTICE, MK61
Naval Gun Fire Range	74982746	29323	749842.13	2274625.60	0	Projectile	U.S. PROJECTILE, 5-IN, SMOKE-PUFF, MK 52
Naval Gun Fire Range	74982746	29324	749855.12	2274608.50	0	Projectile	U.S. PROJECTILE, 3-IN, AA, MK 27 (HE)
Naval Gun Fire Range	74982746	29339	749866.11	2274681.50	0	Projectile	U.S. PROJECTILE, 5-IN, HE, MK 52
Naval Gun Fire Range	74982747	29334	749800.02	2274760.00	0	OE Component	U.S. FUZE, PROJECTILE, PD, MK 30
Naval Gun Fire Range	74982747	29336	749826.00	2274753.00	0	OE Component	U.S. FUZE, PROJECTILE, AD, MK 43, MK 54, MK 55, AND MK 89
Naval Gun Fire Range	74982747	29337	749890.00	2274749.00	0	OE Component	U.S. FUZE, PROJECTILE, AD, MK 43, MK 54, MK 55, AND MK 89
Naval Gun Fire Range	74982747	29338	749831.00	2274755.00	0	OE Component	U.S. FUZE, PROJECTILE, PD, MK 30
Naval Gun Fire Range	74982747	29327	749837.14	2274724.50	0	Projectile	U.S. CARTRIDGE, 106-MM, HEAT, M344
Naval Gun Fire Range	74982747	29328	749894.19	2274775.50	0	Projectile	U.S. PROJECTILE, 5-IN, PRACTICE, MK61
Naval Gun Fire Range	74982747	29329	749880.19	2274792.10	0	Projectile	U.S. PROJECTILE, 5-IN, PRACTICE, MK61
Naval Gun Fire Range	74982747	29330	749809.57	2274760.60	0	Projectile	U.S. PROJECTILE, 5-IN, SMOKE-PUFF, MK 52
Naval Gun Fire Range	74982747	29331	749817.31	2274748.20	0	Projectile	U.S. PROJECTILE, 5-IN, SMOKE-PUFF, MK 52
Naval Gun Fire Range	74982747	29332	749839.55	2274742.10	0	Projectile	U.S. PROJECTILE, 5-IN, SMOKE-PUFF, MK 52
Naval Gun Fire Range	74982747	29335	749806.00	2274753.00	0	Projectile	U.S. PROJECTILE, 40-MM, HE, MK 1, MK 2, & MK 3
Naval Gun Fire Range	74982747	29333	749824.67	2274708.60	0	Rocket	U.S. WARHEAD, ROCKET, 2.75-IN, FRAG, MK 1
Naval Gun Fire Range	74982748	18236	749900.02	2274890.00	0	20mm Projectile	U.S. PROJECTILE, 20-MM, HE, M97
Naval Gun Fire Range	74982748	18233	749875.00	2274890.00	0	OE Component	U.S. FUZE, PROJECTILE, AD, MK 43, MK 54, MK 55, AND MK 89
Naval Gun Fire Range	74982748	18235	749836.00	2274889.00	0	OE Component	U.S. FUZE, PROJECTILE, PD, MK 30
Naval Gun Fire Range	74982748	18227	749894.00	2274889.00	0	Projectile	U.S. PROJECTILE, 5-IN, PRACTICE, MK61
Naval Gun Fire Range	74982748	18228	749827.00	2274877.00	0	Projectile	U.S. PROJECTILE, 5-IN, PRACTICE, MK61
Naval Gun Fire Range	74982748	18229	749804.00	2274881.00	0	Projectile	U.S. PROJECTILE, 5-IN, PRACTICE, MK61
Naval Gun Fire Range	74982748	18230	749859.00	2274897.00	0	Projectile	U.S. PROJECTILE, 5-IN, PRACTICE, MK61
Naval Gun Fire Range	74982748	18231	749874.00	2274804.00	0	Projectile	U.S. PROJECTILE, 5-IN, PRACTICE, MK61
Naval Gun Fire Range	74982748	18232	749857.00	2274843.00	0	Projectile	U.S. PROJECTILE, 5-IN, PRACTICE, MK61
Naval Gun Fire Range	74982748	18234	749853.00	2274807.00	0	Projectile	U.S. PROJECTILE, 40-MM, HE, MK 1, MK 2, & MK 3
Naval Gun Fire Range	74982749	18243	749801.00	2274901.00	0	Mortar	U.S. CARTRIDGE, 4.2-IN, (107-MM), ILLUMINATION, M335
Naval Gun Fire Range	74982749	18242	749867.00	2274922.00	0	OE Component	U.S. FUZE, PROJECTILE, PD, MK 30
Naval Gun Fire Range	74982749	18237	749823.00	2274916.00	0	Projectile	U.S. PROJECTILE, 5-IN, SMOKE-PUFF, MK 52
Naval Gun Fire Range	74982749	18238	749842.00	2274933.00	0	Projectile	U.S. PROJECTILE, 5-IN, PRACTICE, MK61
Naval Gun Fire Range	74982749	18239	749827.00	2274947.00	0	Projectile	U.S. PROJECTILE, 5-IN, PRACTICE, MK61
Naval Gun Fire Range	74982749	18240	749803.00	2274999.00	0	Projectile	U.S. CARTRIDGE, 106-MM, HEAT, M344
Naval Gun Fire Range	74982749	18241	749819.44	2274912.80	0	Projectile	U.S. PROJECTILE, 5-IN, PRACTICE, MK61
Naval Gun Fire Range	74982750	13033	749803.71	2275002.10	0	20mm Projectile	U.S. PROJECTILE, 20-MM, HE, M97
Naval Gun Fire Range	74982750	13029	749804.56	2275003.00	0	OE Component	U.S. FUZE, PROJECTILE, AD, MK 43, MK 54, MK 55, AND MK 89
Naval Gun Fire Range	74982750	13040	749803.67	2275002.20	0	OE Component	U.S. FUZE, PROJECTILE, PD, MK 30

Data query completed 9/7/04  
Sorted by GMU

UXO Summary  
Tier One and Tier Two UXO-Cleared Areas

Work Area	GMU	Barcode ID	UTMX	UTMY	Depth (Inches)	UXO Type	UXO Nomenclature
Naval Gun Fire Range	74982750	13035	749854.81	2275043.40	0	Projectile	U.S. PROJECTILE, 5-IN, SMOKE-PUFF, MK 52
Naval Gun Fire Range	74982750	13036	749869.69	2275044.40	0	Projectile	U.S. PROJECTILE, 5-IN, PRACTICE, MK61
Naval Gun Fire Range	74982750	13037	749868.43	2275018.80	0	Projectile	U.S. PROJECTILE, 5-IN, PRACTICE, MK61
Naval Gun Fire Range	74982750	13039	749830.79	2275081.30	0	Projectile	U.S. PROJECTILE, 5-IN, PRACTICE, MK61
Naval Gun Fire Range	74982750	13034	749802.79	2275001.90	0	Propellant	PROPELLANT
Naval Gun Fire Range	74982750	13030	749803.91	2275002.60	0	Raw Explosives	RAW EXPLOSIVES
Naval Gun Fire Range	74982750	13038	749855.96	2275077.00	0	Rocket	U.S. WARHEAD, ROCKET, 2.75-IN, FLARE, M257 & M278
Naval Gun Fire Range	74982750	13032	749803.63	2275002.40	0	Small Arms	SMALL ARMS
Naval Gun Fire Range	74982751	15929	749800.17	2275099.80	0	20mm Projectile	PROJECTILE, 20-MM (UNKNOWN MK)
Naval Gun Fire Range	74982751	15937	749874.16	2275194.40	0	OE Component	U.S. FUZE, PROJECTILE, AD, MK 43, MK 54, MK 55, AND MK 89
Naval Gun Fire Range	74982751	15938	749841.73	2275189.30	0	OE Component	U.S. FUZE, PROJECTILE, AD, MK 43, MK 54, MK 55, AND MK 89
Naval Gun Fire Range	74982751	15940	749868.27	2275146.50	0	OE Component	U.S. FUZE, PROJECTILE, AD, MK 43, MK 54, MK 55, AND MK 89
Naval Gun Fire Range	74982751	15931	749841.25	2275111.10	0	Projectile	U.S. PROJECTILE, 5-IN, PRACTICE, MK61
Naval Gun Fire Range	74982751	15932	749874.52	2275143.20	0	Projectile	U.S. PROJECTILE, 5-IN, SMOKE-PUFF, MK 41
Naval Gun Fire Range	74982751	15933	749897.73	2275156.90	0	Projectile	U.S. PROJECTILE, 5-IN, PRACTICE, MK61
Naval Gun Fire Range	74982751	15934	749880.72	2275174.30	0	Projectile	U.S. PROJECTILE, 5-IN, PRACTICE, MK61
Naval Gun Fire Range	74982751	15935	749890.88	2275184.20	0	Projectile	U.S. PROJECTILE, 5-IN, PRACTICE, MK61
Naval Gun Fire Range	74982751	15936	749884.93	2275190.10	0	Projectile	U.S. PROJECTILE, 40-MM, HE, MK 1, MK 2, & MK 3
Naval Gun Fire Range	74982751	15939	749842.33	2275172.40	0	Projectile	U.S. CARTRIDGE, 40-MM, HE, M383, M384, & M677
Naval Gun Fire Range	74982751	15941	749841.73	2275189.30	0	Projectile	U.S. PROJECTILE, 5-IN, PRACTICE, MK61
Naval Gun Fire Range	74982751	15930	749800.35	2275099.90	0	Small Arms	SMALL ARMS
Naval Gun Fire Range	74982752	16571	749804.28	2275211.40	0	20mm Projectile	U.S. PROJECTILE, 20-MM, HE, M97
Naval Gun Fire Range	74982752	16575	749857.00	2275283.00	0	OE Component	BOOSTER
Naval Gun Fire Range	74982752	16576	749864.59	2275216.40	0	OE Component	U.S. FUZE, PROJECTILE, PD, MK 30
Naval Gun Fire Range	74982752	16578	749866.55	2275297.30	0	OE Component	U.S. FUZE, PROJECTILE, PD, MK 30
Naval Gun Fire Range	74982752	16577	749870.58	2275236.60	0	Projectile	U.S. PROJECTILE, 5-IN, HE, MK 52
Naval Gun Fire Range	74982752	16579	749808.13	2275287.90	0	Projectile	U.S. PROJECTILE, 40-MM, HE, MK 1, MK 2, & MK 3
Naval Gun Fire Range	74982752	16580	749812.75	2275246.40	0	Projectile	CANADIAN PROJECTILE, 3-IN, HE, MK 33
Naval Gun Fire Range	74982752	16573	749800.59	2275200.10	0	Propellant	PROPELLANT
Naval Gun Fire Range	74982752	16572	749800.69	2275200.40	0	Raw Explosives	RAW EXPLOSIVES
Naval Gun Fire Range	74982752	16570	749859.00	2275214.00	0	Rocket	U.S. WARHEAD, ROCKET, 2.75-IN, HE-FRAG, M151
Naval Gun Fire Range	74982752	16581	749804.28	2275211.40	0	Rocket	U.S. WARHEAD, ROCKET, 2.75-IN, SMOKE, WP, M156
Naval Gun Fire Range	74982752	16574	749800.72	2275200.60	0	Small Arms	SMALL ARMS
Naval Gun Fire Range	74982753	16242	749899.25	2275399.60	0	20mm Projectile	PROJECTILE, 20-MM (UNKNOWN MK)
Naval Gun Fire Range	74982753	16237	749811.64	2275357.80	0	OE Component	U.S. FUZE, ROCKET, NOSE, PD, M423 & M427
Naval Gun Fire Range	74982753	16238	749848.95	2275373.60	0	OE Component	U.S. FUZE, ROCKET, BASE, MK 146, MK 157, & MK 159
Naval Gun Fire Range	74982753	16240	749835.80	2275384.00	0	OE Component	U.S. FUZE, PROJECTILE, PD, MK 30
Naval Gun Fire Range	74982753	16234	749855.18	2275322.00	0	Projectile	U.S. PROJECTILE, 5-IN, PRACTICE, MK61
Naval Gun Fire Range	74982753	16235	749817.50	2275344.60	0	Projectile	U.S. PROJECTILE, 5-IN, PRACTICE, MK61
Naval Gun Fire Range	74982753	16241	749883.05	2275395.90	0	Projectile	U.S. PROJECTILE, 5-IN, PRACTICE, MK61
Naval Gun Fire Range	74982753	16245	749899.35	2275399.20	0	Raw Explosives	RAW EXPLOSIVES
Naval Gun Fire Range	74982753	16236	749813.21	2275340.60	0	Rocket	U.S. WARHEAD, ROCKET, 2.75-IN, FRAG, MK 1

Data query completed 9/7/04  
Sorted by GMU

UXO Summary  
Tier One and Tier Two UXO-Cleared Areas

Work Area	GMU	Barcode ID	UTMX	UTMY	Depth (Inches)	UXO Type	UXO Nomenclature
Naval Gun Fire Range	74982753	16239	749866.19	2275366.20	0	Rocket	U.S. WARHEAD, ROCKET, 2.75-IN, SMOKE, WP, M156
Naval Gun Fire Range	74982753	16243	749898.95	2275399.60	0	Small Arms	SMALL ARMS
Naval Gun Fire Range	74982754	14853	749899.03	2275401.70	0	20mm Projectile	U.S. PROJECTILE, 20-MM, HE, M97
Naval Gun Fire Range	74982754	14846	749898.38	2275401.40	0	OE Component	U.S. FUZE, PROJECTILE, AD, MK 43, MK 54, MK 55, AND MK 89
Naval Gun Fire Range	74982754	14847	749898.60	2275401.00	0	OE Component	U.S. FUZE, PROJECTILE, PD, MK 30
Naval Gun Fire Range	74982754	14849	749898.07	2275401.80	0	OE Component	U.S. FUZE, PROJECTILE, AD, MK 43, MK 54, MK 55, AND MK 89
Naval Gun Fire Range	74982754	14854	749810.42	2275424.90	0	Projectile	U.S. PROJECTILE, 5-IN, PRACTICE, MK61
Naval Gun Fire Range	74982754	14855	749825.81	2275438.20	0	Projectile	U.S. CARTRIDGE, 40-MM, HE, M383, M384, & M677
Naval Gun Fire Range	74982754	14850	749898.36	2275401.70	0	Raw Explosives	RAW EXPLOSIVES
Naval Gun Fire Range	74982754	14848	749898.09	2275401.80	0	Rocket	WARHEAD, ROCKET, 2.75-IN, HE (UNKNOWN MK)
Naval Gun Fire Range	74982754	14856	749800.45	2275401.10	0	Rocket	U.S. WARHEAD, ROCKET, 2.75-IN, SMOKE, WP, M156
Naval Gun Fire Range	74982754	14857	749801.62	2275400.70	0	Rocket	U.S. WARHEAD, ROCKET, 2.75-IN, SMOKE, WP, M156
Naval Gun Fire Range	74982754	14858	749800.70	2275402.50	0	Rocket	U.S. WARHEAD, ROCKET, 2.75-IN, SMOKE, WP, M156
Naval Gun Fire Range	74982754	14859	749802.33	2275401.50	0	Rocket	U.S. WARHEAD, ROCKET, 2.75-IN, SMOKE, WP, M156
Naval Gun Fire Range	74982754	14860	749800.45	2275400.30	0	Rocket	U.S. WARHEAD, ROCKET, 2.75-IN, SMOKE, WP, M156
Naval Gun Fire Range	74982754	14861	749801.77	2275402.60	0	Rocket	U.S. WARHEAD, ROCKET, 2.75-IN, SMOKE, WP, M156
Naval Gun Fire Range	74982754	14862	749803.45	2275400.70	0	Rocket	U.S. WARHEAD, ROCKET, 2.75-IN, SMOKE, WP, M156
Naval Gun Fire Range	74982754	14863	749800.55	2275403.80	0	Rocket	U.S. WARHEAD, ROCKET, 2.75-IN, SMOKE, WP, M156
Naval Gun Fire Range	74982754	14852	749898.55	2275401.70	0	Small Arms	SMALL ARMS
Naval Gun Fire Range	74982755	14585	749801.33	2275500.40	0	20mm Projectile	U.S. PROJECTILE, 20-MM, HE, M97
Naval Gun Fire Range	74982755	14583	749826.48	2275506.50	0	Projectile	U.S. PROJECTILE, 5-IN, PRACTICE, MK61
Naval Gun Fire Range	74982755	14584	749842.21	2275521.00	0	Projectile	U.S. PROJECTILE, 5-IN, PRACTICE, MK61
Naval Gun Fire Range	74982756	14652	749801.08	2275601.80	0	20mm Projectile	PROJECTILE, 20-MM (UNKNOWN MK)
Naval Gun Fire Range	74982756	13499	749811.11	2275674.90	0	Projectile	U.S. PROJECTILE, 5-IN, SMOKE-PUFF, MK 52
Naval Gun Fire Range	74982756	13500	749800.87	2275709.00	0	Projectile	U.S. CARTRIDGE, 30-MM, HEI, PGU-13/B
Naval Gun Fire Range	74982756	13501	749884.06	2275711.00	0	Projectile	U.S. PROJECTILE, 5-IN, HE, MK 61
Naval Gun Fire Range	74982756	14654	749814.33	2275604.80	0	Projectile	U.S. PROJECTILE, 5-IN, PRACTICE, MK61
Naval Gun Fire Range	74982756	14655	749836.01	2275649.00	0	Projectile	U.S. PROJECTILE, 5-IN, HE, MK 35
Naval Gun Fire Range	74982757	15416	749861.01	2275748.80	0	OE Component	U.S. FUZE, PROJECTILE, AD, MK 43, MK 54, MK 55, AND MK 89
Naval Gun Fire Range	74982757	15417	749871.63	2275783.60	0	Projectile	U.S. PROJECTILE, 5-IN, PRACTICE, MK61
Naval Gun Fire Range	74982757	15418	749802.23	2275784.10	0	Projectile	U.S. PROJECTILE, 5-IN, HE, MK 61
Naval Gun Fire Range	74982757	15419	749898.53	2275800.10	0	Rocket	U.S. WARHEAD, ROCKET, 2.75-IN, HE, M229
Naval Gun Fire Range	74982758	9828	749798.40	2275895.90	0	20mm Projectile	U.S. PROJECTILE, 20-MM, HE, M97
Naval Gun Fire Range	74982758	9827	749798.20	2275896.00	0	OE Component	U.S. FUZE, PROJECTILE OR ROCKET, PD, MK 29
Naval Gun Fire Range	74982758	16323	749858.71	2275808.70	0	Projectile	U.S. PROJECTILE, 5-IN, PRACTICE, MK61
Naval Gun Fire Range	74982758	9829	749798.21	2275896.00	0	Raw Explosives	RAW EXPLOSIVES

Data query completed 9/7/04  
Sorted by GMU

UXO Summary  
Tier One and Tier Two UXO-Cleared Areas

Work Area	GMU	Barcode ID	UTMX	UTMY	Depth (Inches)	UXO Type	UXO Nomenclature
Naval Gun Fire Range	74982758	9825	749798.24	2275896.30	0	Rocket	U.S. WARHEAD, ROCKET, 2.75-IN, FRAG, MK 1
Naval Gun Fire Range	74982759	14659	749882.52	2275946.10	0	OE Component	U.S. FUZE, PROJECTILE, AD, MK 43, MK 54, MK 55, AND MK 89
Naval Gun Fire Range	74982759	14661	749828.05	2275951.70	0	OE Component	U.S. FUZE, PROJECTILE, AD, MK 43, MK 54, MK 55, AND MK 89
Naval Gun Fire Range	74982759	14658	749882.36	2275945.90	0	Projectile	U.S. PROJECTILE, 5-IN, PRACTICE, MK61
Naval Gun Fire Range	74982759	14660	749867.19	2275954.60	0	Projectile	CANADIAN PROJECTILE, 3-IN, HE, MK 33
Naval Gun Fire Range	74982759	14662	749894.63	2275971.90	0	Projectile	U.S. PROJECTILE, 5-IN, HE, MK 35
Naval Gun Fire Range	74982760	17457	749801.03	2276001.50	0	20mm Projectile	U.S. PROJECTILE, 20-MM, HE, M97
Naval Gun Fire Range	74982760	17458	749814.99	2276020.30	0	OE Component	U.S. FUZE, ROCKET, NOSE, PD, M423 & M427
Naval Gun Fire Range	74982760	17459	749869.25	2276070.70	0	Rocket	U.S. WARHEAD, ROCKET, 2.75-IN, SMOKE, WP, M156
Naval Gun Fire Range	74982760	17460	749865.21	2276096.90	0	Rocket	U.S. WARHEAD, ROCKET, 2.75-IN, SMOKE, WP, M156
Naval Gun Fire Range	74982760	17461	749890.35	2276070.50	0	Rocket	U.S. WARHEAD, ROCKET, 2.75-IN, SMOKE, WP, M156
Naval Gun Fire Range	74982760	17462	749809.27	2276020.20	0	Rocket	U.S. WARHEAD, ROCKET, 2.75-IN, SMOKE, WP, M156
Naval Gun Fire Range	74982760	17463	749819.98	2276025.80	0	Rocket	U.S. WARHEAD, ROCKET, 2.75-IN, SMOKE, WP, M156
Naval Gun Fire Range	74982760	17464	749801.00	2276026.10	0	Rocket	U.S. WARHEAD, ROCKET, 2.75-IN, SMOKE, WP, M156
Naval Gun Fire Range	74982760	17465	749844.75	2276055.00	0	Rocket	U.S. WARHEAD, ROCKET, 2.75-IN, SMOKE, WP, M156
Naval Gun Fire Range	74982760	17466	749830.27	2276061.30	0	Rocket	U.S. WARHEAD, ROCKET, 2.75-IN, SMOKE, WP, M156
Naval Gun Fire Range	74982760	17456	749801.75	2276001.50	0	Small Arms	SMALL ARMS
Naval Gun Fire Range	74982761	17479	749894.40	2276192.50	0	Projectile	U.S. CARTRIDGE, 40-MM, HE, M383, M384, & M677
Naval Gun Fire Range	74982761	17478	749864.11	2276188.30	0	Rocket	U.S. ROCKET, 5.0-IN, BOMBARDMENT, MK 50 (BOMBROC) with WARHEAD, MK 10
Naval Gun Fire Range	74982761	17480	749833.25	2276191.00	0	Rocket	U.S. WARHEAD, ROCKET, 2.75-IN, SMOKE, WP, M156
Naval Gun Fire Range	74982761	17481	749827.98	2276166.00	0	Rocket	U.S. WARHEAD, ROCKET, 2.75-IN, HE-FRAG, M151
Naval Gun Fire Range	74982761	17482	749825.45	2276169.50	0	Rocket	U.S. WARHEAD, ROCKET, 2.75-IN, SMOKE, WP, M156
Naval Gun Fire Range	74982761	17483	749801.33	2276101.00	0	Small Arms	SMALL ARMS
Naval Gun Fire Range	74982762	13643	749881.93	2276265.90	0	OE Component	U.S. FUZE, PROJECTILE, PD, M51
Naval Gun Fire Range	74982762	13637	749895.34	2276210.60	0	Projectile	U.S. CARTRIDGE, 40-MM, HE, M383, M384, & M677
Naval Gun Fire Range	74982762	13638	749877.12	2276206.90	0	Projectile	U.S. PROJECTILE, 5-IN, PRACTICE, MK61
Naval Gun Fire Range	74982762	13640	749876.95	2276212.50	0	Projectile	U.S. PROJECTILE, 5-IN, PRACTICE, MK61
Naval Gun Fire Range	74982762	13642	749859.45	2276245.50	0	Projectile	U.S. PROJECTILE, 5-IN, PRACTICE, MK61
Naval Gun Fire Range	74982762	13644	749868.38	2276283.30	0	Projectile	U.S. PROJECTILE, 5-IN, HE, MK 61
Naval Gun Fire Range	74982762	13645	749801.00	2276299.00	0	Projectile	CANADIAN PROJECTILE, 3-IN, HE, MK 33
Naval Gun Fire Range	74982762	13639	749868.83	2276212.80	0	Rocket	U.S. WARHEAD, ROCKET, 2.75-IN, SMOKE, WP, M156
Naval Gun Fire Range	74982762	13641	749886.47	2276229.70	0	Rocket	U.S. WARHEAD, ROCKET, 2.75-IN, SMOKE, WP, M156
Naval Gun Fire Range	74982763	18434	749800.02	2276300.00	0	20mm Projectile	U.S. PROJECTILE, 20-MM, HE, M97

Data query completed 9/7/04  
Sorted by GMU

UXO Summary  
Tier One and Tier Two UXO-Cleared Areas

Work Area	GMU	Barcode ID	UTMX	UTMY	Depth (Inches)	UXO Type	UXO Nomenclature
Naval Gun Fire Range	74982763	18433	749824.00	2276384.00	0	OE Component	U.S. FUZE, PROJECTILE, PD, MK 30
Naval Gun Fire Range	74982763	18435	749822.00	2276365.00	0	Projectile	U.S. PROJECTILE, 5-IN, SMOKE-PUFF, MK 52
Naval Gun Fire Range	74982763	18436	749862.00	2276338.00	0	Projectile	U.S. PROJECTILE, 105-MM, HOWITZER, SMOKE, M84 (ILLUM)
Naval Gun Fire Range	74982763	18437	749800.78	2276311.10	0	Projectile	U.S. PROJECTILE, 5-IN, PRACTICE, MK61
Naval Gun Fire Range	74982763	18432	749858.79	2276375.80	0	Rocket	U.S. WARHEAD, ROCKET, 2.75-IN, SMOKE, WP, M156
Naval Gun Fire Range	74982763	18438	749884.00	2276387.00	0	Rocket	U.S. WARHEAD, ROCKET, 2.75-IN, SMOKE, WP, M156
Naval Gun Fire Range	74982763	18439	749894.00	2276363.00	0	Rocket	U.S. WARHEAD, ROCKET, 2.75-IN, SMOKE, WP, M156
Naval Gun Fire Range	74982764	18427	749899.00	2276411.00	0	Projectile	U.S. PROJECTILE, 5-IN, HE, MK 36
Naval Gun Fire Range	74982764	18428	749896.00	2276415.00	0	Projectile	U.S. PROJECTILE, 5-IN, SMOKE-PUFF, MK 52
Naval Gun Fire Range	74982764	18429	749882.00	2276498.00	0	Projectile	U.S. PROJECTILE, 5-IN, SMOKE-PUFF, MK 52
Naval Gun Fire Range	74982764	18430	749856.00	2276496.00	0	Projectile	U.S. PROJECTILE, 155-MM, GUN, HE, M101
Naval Gun Fire Range	74982764	18431	749875.04	2276428.20	0	Rocket	U.S. WARHEAD, ROCKET, 2.75-IN, SMOKE, WP, M156
Naval Gun Fire Range	74982765	19773	749891.29	2276571.10	0	Projectile	CANADIAN PROJECTILE, 3-IN, HE, MK 33
Naval Gun Fire Range	74982765	19774	749836.84	2276581.40	0	Rocket	U.S. WARHEAD, ROCKET, 2.75-IN, SMOKE, WP, M156
Naval Gun Fire Range	74982766	19777	749801.00	2276601.00	0	20mm Projectile	U.S. PROJECTILE, 20-MM, HE, M97
Kuheia	74982772	15383	749857.32	2277213.10	0	Projectile	U.S. PROJECTILE, 5-IN, HE, MK 35
Kuheia	74982773	15726	749863.62	2277310.10	0	Pyrotechnics	WP CANNISTER
Kuheia	74982774	15982	749861.00	2277404.00	0	Projectile	U.S. PROJECTILE, 5-IN, HE, MK 41
Kuheia	74982777	20033	749803.18	2277709.30	0	Bomb	U.S. BOMB, 100-LB, GP, AN-M30
Kuheia	74982777	20030	749801.00	2277701.00	0	OE Component	BURSTER TUBE
Kuheia	74982777	20031	749803.12	2277708.30	0	Projectile	U.S. PROJECTILE, 40-MM, HE, MK 1, MK 2, & MK 3
Kuheia	74982777	20032	749804.05	2277708.30	0	Projectile	U.S. PROJECTILE, 5-IN, HE, MK 52
Kuheia	74982777	20029	749801.00	2277701.00	0	Small Arms	SMALL ARMS
Kuheia	74982783	31358	749860.15	2278360.30	42	Rocket	ROCKET, 5-IN, AIRCRAFT, HE, MK 1
Kuheia	74982783	41337	749856.43	2278362.20	42	Rocket	ROCKET, 5-IN, AIRCRAFT, HE, MK 1
Kuheia	74982784	18475	749800.02	2278400.00	0	20mm Projectile	U.S. PROJECTILE, 20-MM, HE, M97
Kuheia	74982784	31360	749801.00	2278401.00	0	20mm Projectile	U.S. PROJECTILE, 20-MM, HE, M97
Kuheia	74982784	18477	749832.00	2278448.00	0	Bomb	U.S. BOMB, 3-LB, PRACTICE, MK 3, MK 4, MK 5, AN-MK 23, & MK 43
Kuheia	74982784	31364	749822.66	2278480.20	48	Bomb	U.S. BOMB, 500-LB, DEMOLITION, HE, AN-M43 & AN-M64
Kuheia	74982784	31361	749801.00	2278401.00	0	Projectile	U.S. PROJECTILE, 40-MM, HE, MK 1, MK 2, & MK 3
Kuheia	74982784	31363	749825.81	2278460.50	24	Rocket	U.S. WARHEAD, ROCKET, 2.75-IN, FRAG, MK 1
Kuheia	74982784	31365	749805.91	2278471.10	36	Rocket	ROCKET, 5-IN, AIRCRAFT, HE, MK 1
Kuheia	74982784	18476	749800.02	2278400.00	0	Small Arms	SMALL ARMS
Kuheia	74982784	31362	749801.00	2278401.00	0	Small Arms	SMALL ARMS
Kuheia	74982785	20260	749801.00	2278501.00	0	20mm Projectile	U.S. PROJECTILE, 20-MM, HE, M97
Kuheia	74982785	35968	749801.00	2278501.00	0	20mm Projectile	U.S. PROJECTILE, 20-MM, HE, M97
Kuheia	74982785	20262	749803.12	2278537.30	0	Bomb	U.S. BOMB, 300-LB, DEMOLITION, HE, M31
Kuheia	74982785	35971	749801.00	2278501.00	0	Bomb	U.S. BOMB, 3-LB, PRACTICE, MK 3, MK 4, MK 5, AN-MK 23, & MK 43

Data query completed 9/7/04  
Sorted by GMU



UXO Summary  
Tier One and Tier Two UXO-Cleared Areas

Work Area	GMU	Barcode ID	UTMX	UTMY	Depth (Inches)	UXO Type	UXO Nomenclature
Kuheia	74982785	35972	749801.00	2278501.00	0	Bomb	U.S. BOMB, 3-LB, PRACTICE, MK 3, MK 4, MK 5, AN-MK 23, & MK 43
Kuheia	74982785	35973	749805.13	2278526.20	12	Bomb	U.S. BOMB, 250-LB, GP, AN-M57
Kuheia	74982785	35974	749809.45	2278566.80	36	Bomb	U.S. BOMB, 100-LB, GP, AN-M30
Kuheia	74982785	35975	749857.43	2278576.40	36	Bomb	U.S. BOMB, 250-LB, GP, AN-M57
Kuheia	74982785	35977	749801.00	2278508.60	0	OE Component	U.S. FUZE, ROCKET, POINT DETONATING, MK 133 & MK 155
Kuheia	74982785	35969	749801.00	2278501.00	0	Raw Explosives	RAW EXPLOSIVES
Kuheia	74982785	35976	749870.03	2278576.70	36	Rocket	U.S. WARHEAD, ROCKET, 5.0-IN, SMOKE, MK 34
Kuheia	74982785	20261	749801.00	2278501.00	0	Small Arms	SMALL ARMS
Kuheia	74982785	35970	749801.00	2278501.00	0	Small Arms	SMALL ARMS
Kuheia	74982786	35317	749801.41	2278657.40	12	Rocket	U.S. WARHEAD, ROCKET, 5.0-IN, HE, MK 6
Kuheia	74982786	35318	749821.55	2278629.20	12	Rocket	U.S. WARHEAD, ROCKET, 5.0-IN, HE, MK 6
Kuheia	74982787	20018	749899.00	2278701.00	0	20mm Projectile	U.S. PROJECTILE, 20-MM, HE, M97
Kuheia	74982788	25324	749815.87	2278809.30	24	Bomb	U.S. BOMB, 300-LB, DEMOLITION, HE, M31
Kamohio	74992711	40095	749902.00	2271199.00	0	OE Component	U.S. FUZE, PROJECTILE, AD, MK 43, MK 54, MK 55, AND MK 89
Kamohio	74992711	40093	749904.12	2271191.00	0	Projectile	U.S. PROJECTILE, 5-IN, ILLUMINATION OR WHITE PHOSPHOROUS, MK 48
Kamohio	74992711	40094	749902.00	2271199.00	0	Small Arms	SMALL ARMS
Naval Gun Fire Range	74992720	23867	749975.00	2272005.00	0	Projectile	CANADIAN PROJECTILE, 3-IN, HE, MK 33
Naval Gun Fire Range	74992720	23868	749927.00	2272071.00	0	Projectile	U.S. PROJECTILE, 5-IN, HE, MK 35
Naval Gun Fire Range	74992720	23869	749901.00	2272099.00	0	Rocket	U.S. WARHEAD, ROCKET, 2.75-IN, HE-FRAG, M151
Naval Gun Fire Range	74992721	23904	749999.00	2272199.00	0	20mm Projectile	U.S. PROJECTILE, 20-MM, HE, M97
Naval Gun Fire Range	74992721	23902	749969.45	2272189.90	0	Bomb	U.S. BOMB, 500-LB, GPLD, MK 82 & BLU-111A/B
Naval Gun Fire Range	74992721	23905	749915.00	2272110.00	0	OE Component	U.S. FUZE, ROCKET, NOSE, PD, M423 & M427
Naval Gun Fire Range	74992721	23906	749972.00	2272164.00	0	OE Component	U.S. FUZE, PROJECTILE, PD, MK 30
Naval Gun Fire Range	74992721	23903	749955.49	2272190.90	0	Projectile	U.S. PROJECTILE, 5-IN, PRACTICE, MK61
Naval Gun Fire Range	74992721	23907	749999.00	2272199.00	0	Small Arms	SMALL ARMS
Naval Gun Fire Range	74992722	23900	749999.00	2272201.00	0	20mm Projectile	U.S. PROJECTILE, 20-MM, HE, M97
Naval Gun Fire Range	74992722	23895	749979.24	2272281.70	0	Projectile	U.S. PROJECTILE, 5-IN, ILLUMINATION, MK 30
Naval Gun Fire Range	74992722	23896	749906.00	2272294.00	0	Rocket	U.S. WARHEAD, ROCKET, 2.75-IN, HE-FRAG, M151
Naval Gun Fire Range	74992722	23897	749997.00	2272274.00	0	Rocket	U.S. WARHEAD, ROCKET, 2.75-IN, FRAG, MK 1
Naval Gun Fire Range	74992722	23898	749968.00	2272251.00	0	Rocket	U.S. WARHEAD, ROCKET, 2.75-IN, HE-FRAG, M151
Naval Gun Fire Range	74992722	23901	749999.00	2272201.00	0	Small Arms	SMALL ARMS
Naval Gun Fire Range	74992723	23894	749901.00	2272301.00	0	20mm Projectile	U.S. PROJECTILE, 20-MM, HE, M97
Naval Gun Fire Range	74992723	23893	749970.00	2272360.00	0	Mortar	U.S. CARTRIDGE, 81-MM, ILLUMINATION, M301
Naval Gun Fire Range	74992723	23891	749947.09	2272376.50	0	OE Component	U.S. FUZE, ROCKET, POINT DETONATING, MK 133 & MK 155
Naval Gun Fire Range	74992723	23892	749980.79	2272318.40	0	Projectile	U.S. PROJECTILE, 5-IN, HE, MK 51
Naval Gun Fire Range	74992724	23911	749901.00	2272401.00	0	20mm Projectile	U.S. PROJECTILE, 20-MM, HE, M97
Naval Gun Fire Range	74992724	23908	749918.91	2272457.80	0	Bomb	U.S. BOMB, 500-LB, GPLD, MK 82 & BLU-111A/B
Naval Gun Fire Range	74992724	23909	749948.00	2272455.00	0	Pyrotechnics	U.S. FLARE, AIRCRAFT, PARACHUTE, MK 24
Naval Gun Fire Range	74992724	23910	749915.00	2272444.00	0	Pyrotechnics	U.S. FLARE, AIRCRAFT, PARACHUTE, MK 24
Naval Gun Fire Range	74992725	23990	749901.00	2272501.00	0	20mm Projectile	U.S. PROJECTILE, 20-MM, HE, M97
Naval Gun Fire Range	74992725	23986	749998.00	2272545.00	0	OE Component	U.S. FUZE, PROJECTILE, AD, MK 43, MK 54, MK 55, AND MK 89
Naval Gun Fire Range	74992725	23988	749999.00	2272548.00	0	OE Component	U.S. FUZE, PROJECTILE, PD, MK 30

Data query completed 9/7/04  
Sorted by GMU

UXO Summary  
Tier One and Tier Two UXO-Cleared Areas

Work Area	GMU	Barcode ID	UTMX	UTMY	Depth (Inches)	UXO Type	UXO Nomenclature
Naval Gun Fire Range	74992725	23989	749926.00	2272504.00	0	OE Component	U.S. FUZE, ROCKET, NOSE, PD, M423 & M427
Naval Gun Fire Range	74992725	23987	749998.00	2272546.00	0	Projectile	U.S. PROJECTILE, 5-IN, PRACTICE, MK61
Naval Gun Fire Range	74992725	23985	749961.00	2272561.00	0	Pyrotechnics	U.S. FLARE, AIRCRAFT, PARACHUTE, MK45
Naval Gun Fire Range	74992726	8015	749901.15	2272601.10	0	20mm Projectile	U.S. PROJECTILE, 20-MM, HE, M97
Naval Gun Fire Range	74992726	8538	749956.09	2272632.60	3	20mm Projectile	U.S. PROJECTILE, 20-MM, HE, M97
Naval Gun Fire Range	74992726	8017	749900.98	2272600.70	0	Raw Explosives	RAW EXPLOSIVES
Naval Gun Fire Range	74992726	8016	749901.30	2272600.60	0	Small Arms	SMALL ARMS
Puu Moiwi	74992726	8018	749983.26	2272692.60	0	Bomb	U.S. BOMB, 3-LB, PRACTICE, MK 3, MK 4, MK 5, AN- MK 23, & MK 43
Puu Moiwi	74992726	8021	749933.35	2272673.90	0	Bomb	U.S. BOMB, 25-LB, PRACTICE, MK 76
Puu Moiwi	74992726	8019	749942.87	2272686.60	0	Projectile	U.S. PROJECTILE, 5-IN, SMOKE-PUFF, MK 52
Puu Moiwi	74992726	8020	749948.80	2272687.30	0	Projectile	U.S. PROJECTILE, 5-IN, PRACTICE, MK61
Puu Moiwi	74992727	17998	749999.00	2272799.00	0	20mm Projectile	U.S. PROJECTILE, 20-MM, HE, M97
Puu Moiwi	74992727	45536	749976.17	2272755.50	0	Bomb	U.S. BOMB, 250-LB, GPLD, MK 81
Puu Moiwi	74992727	17997	749999.00	2272799.00	0	Small Arms	SMALL ARMS
Puu Moiwi	74992728	15347	749999.26	2272800.20	0	20mm Projectile	U.S. PROJECTILE, 20-MM, HE, M97
Puu Moiwi	74992728	15349	749970.15	2272834.30	0	Projectile	U.S. PROJECTILE, 5-IN, HE, MK 61
Puu Moiwi	74992728	15348	750000.09	2272799.70	0	Small Arms	SMALL ARMS
Puu Moiwi	74992729	9726	749999.06	2272900.00	0	20mm Projectile	U.S. PROJECTILE, 20-MM, HE, M97
Puu Moiwi	74992729	9727	749998.99	2272900.10	0	OE Component	U.S. FUZE, PROJECTILE, AD, MK 43, MK 54, MK 55, AND MK 89
Puu Moiwi	74992730	22465	749907.00	2273066.00	0	Pyrotechnics	U.S. FLARE, AIRCRAFT, PARACHUTE, MK 24
Puu Moiwi	74992730	22466	749934.00	2273035.00	0	Pyrotechnics	U.S. FLARE, AIRCRAFT, PARACHUTE, MK45
Puu Moiwi	74992731	22463	749904.31	2273123.70	0	Projectile	U.S. PROJECTILE, 5-IN, PRACTICE, MK61
Puu Moiwi	74992732	35485	749948.76	2273269.30	0	Mortar	U.S. PROJECTILE, 81-MM, HE, M374
Puu Moiwi	74992733	35475	749953.00	2273388.00	0	Projectile	U.S. PROJECTILE, 5-IN, PRACTICE, MK61
Puu Moiwi	74992734	35476	749975.00	2273487.00	0	OE Component	U.S. FUZE, PROJECTILE, PD, MK 30
Puu Moiwi	74992737	27609	749945.17	2273754.70	0	Projectile	U.S. PROJECTILE, 5-IN, PRACTICE, MK61
Puu Moiwi	74992737	27610	749966.27	2273742.00	0	Projectile	U.S. PROJECTILE, 5-IN, HE, MK 51
Puu Moiwi	74992738	25305	749912.00	2273816.00	0	OE Component	U.S. FUZE, PROJECTILE, AD, MK 43, MK 54, MK 55, AND MK 89
Puu Moiwi	74992738	25306	749963.00	2273873.00	0	Projectile	U.S. PROJECTILE, 5-IN, SMOKE-PUFF, MK 52
Puu Moiwi	74992739	27607	749983.25	2273927.40	0	Projectile	U.S. PROJECTILE, 5-IN, PRACTICE, MK61
Puu Moiwi	74992739	27608	749935.62	2273937.10	0	Projectile	U.S. CARTRIDGE, 106-MM, HEAT, M344
Naval Gun Fire Range	74992740	29210	749900.02	2274100.00	0	20mm Projectile	U.S. PROJECTILE, 20-MM, HE, M97
Naval Gun Fire Range	74992740	29208	749986.67	2274078.30	0	OE Component	U.S. FUZE, PROJECTILE, PD, MK 30
Naval Gun Fire Range	74992740	29209	749910.00	2274095.00	0	OE Component	U.S. FUZE, PROJECTILE, PD, MK 30
Naval Gun Fire Range	74992740	29212	749976.29	2274082.10	0	Projectile	U.S. PROJECTILE, 5-IN, ILLUMINATION, MK 30
Naval Gun Fire Range	74992740	29213	749965.65	2274050.20	0	Projectile	U.S. PROJECTILE, 5-IN, PRACTICE, MK61
Naval Gun Fire Range	74992740	29214	749936.71	2274092.20	0	Projectile	U.S. CARTRIDGE, 105-MM, ILLUMINATION, M314
Naval Gun Fire Range	74992740	29215	749953.21	2274099.10	0	Projectile	U.S. PROJECTILE, 3-IN, APHE, MK 29
Naval Gun Fire Range	74992740	29216	749936.11	2274058.10	0	Projectile	U.S. PROJECTILE, 5-IN, PRACTICE, MK61
Naval Gun Fire Range	74992740	29217	749930.29	2274089.40	0	Projectile	U.S. PROJECTILE, 5-IN, PRACTICE, MK61
Naval Gun Fire Range	74992740	29218	749924.67	2274071.90	0	Projectile	U.S. PROJECTILE, 5-IN, HE, MK 52
Naval Gun Fire Range	74992740	29219	749972.29	2274083.10	0	Projectile	U.S. PROJECTILE, 5-IN, PRACTICE, MK61
Naval Gun Fire Range	74992740	29220	749910.91	2274045.80	0	Projectile	U.S. PROJECTILE, 5-IN, PRACTICE, MK61
Naval Gun Fire Range	74992740	41277	749982.17	2274088.60	0	Projectile	U.S. PROJECTILE, 5-IN, HE, MK 61
Naval Gun Fire Range	74992741	29186	749985.21	2274173.90	0	Projectile	U.S. PROJECTILE, 3-IN, APHE, MK 29

Data query completed 9/7/04  
Sorted by GMU

UXO Summary  
Tier One and Tier Two UXO-Cleared Areas

Work Area	GMU	Barcode ID	UTMX	UTMY	Depth (Inches)	UXO Type	UXO Nomenclature
Naval Gun Fire Range	74992741	29187	749987.11	2274120.80	0	Projectile	CANADIAN PROJECTILE, 3-IN, HE, MK 33
Naval Gun Fire Range	74992741	29188	749968.71	2274102.10	0	Projectile	U.S. PROJECTILE, 3-IN, APHE, MK 29
Naval Gun Fire Range	74992741	29189	749954.22	2274195.30	0	Projectile	U.S. PROJECTILE, 5-IN, HE, MK 52
Naval Gun Fire Range	74992741	29190	749926.67	2274140.50	0	Projectile	U.S. PROJECTILE, 5-IN, PRACTICE, MK61
Naval Gun Fire Range	74992741	29191	749926.32	2274163.30	0	Projectile	U.S. PROJECTILE, 105-MM, HE, M1
Naval Gun Fire Range	74992741	29192	749908.42	2274181.10	0	Projectile	U.S. CARTRIDGE, 106-MM, HEAT, M344
Naval Gun Fire Range	74992741	29193	749910.29	2274152.40	0	Projectile	U.S. PROJECTILE, 3-IN, APHE, MK 29
Naval Gun Fire Range	74992742	29171	749904.00	2274288.00	0	OE Component	U.S. BOMB, SIGNAL CARTRIDGE, CXU-3/B, MK 4 & MK 5
Naval Gun Fire Range	74992742	29172	749953.00	2274256.00	0	OE Component	U.S. FUZE, PROJECTILE, AD, MK 43, MK 54, MK 55, AND MK 89
Naval Gun Fire Range	74992742	29173	749943.00	2274256.00	0	OE Component	U.S. FUZE, PROJECTILE, PD, MK 30
Naval Gun Fire Range	74992742	29175	749970.00	2274287.00	0	OE Component	U.S. FUZE, PROJECTILE, PD, MK 30
Naval Gun Fire Range	74992742	29176	749970.00	2274287.00	0	OE Component	U.S. FUZE, PROJECTILE, AD, MK 43, MK 54, MK 55, AND MK 89
Naval Gun Fire Range	74992742	29163	749925.33	2274247.20	0	Projectile	U.S. PROJECTILE, 5-IN, HE, MK 35
Naval Gun Fire Range	74992742	29164	749939.29	2274279.10	0	Projectile	U.S. PROJECTILE, 5-IN, PRACTICE, MK61
Naval Gun Fire Range	74992742	29165	749951.32	2274238.70	0	Projectile	U.S. PROJECTILE, 5-IN, HE, MK 41
Naval Gun Fire Range	74992742	29166	749932.51	2274245.50	0	Projectile	U.S. CARTRIDGE, 106-MM, HEAT, M344
Naval Gun Fire Range	74992742	29167	749930.97	2274287.60	0	Projectile	U.S. PROJECTILE, 5-IN, PRACTICE, MK61
Naval Gun Fire Range	74992742	29168	749961.09	2274228.00	0	Projectile	U.S. PROJECTILE, 5-IN, HE, MK 52
Naval Gun Fire Range	74992742	29169	749996.90	2274233.30	0	Projectile	U.S. PROJECTILE, 5-IN, SMOKE-PUFF, MK 52
Naval Gun Fire Range	74992742	29170	749950.65	2274275.10	0	Projectile	U.S. PROJECTILE, 5-IN, HE, MK 35
Naval Gun Fire Range	74992742	29174	749900.02	2274200.00	0	Small Arms	SMALL ARMS
Naval Gun Fire Range	74992743	29151	749912.00	2274301.00	0	OE Component	U.S. FUZE, PROJECTILE, PD, MK 30
Naval Gun Fire Range	74992743	29152	749976.00	2274345.00	0	OE Component	U.S. FUZE, PROJECTILE, PD, MK 30
Naval Gun Fire Range	74992743	29153	749986.12	2274323.20	0	Projectile	U.S. PROJECTILE, 5-IN, HE, MK 35
Naval Gun Fire Range	74992743	29154	749988.61	2274329.50	0	Projectile	U.S. PROJECTILE, 3-IN, APHE, MK 29
Naval Gun Fire Range	74992744	29131	749937.31	2274438.10	0	Mortar	U.S. CARTRIDGE, 81-MM, SMOKE, WP, M375
Naval Gun Fire Range	74992744	29132	749910.04	2274438.50	0	Mortar	U.S. PROJECTILE, 81-MM, HE, M43
Naval Gun Fire Range	74992744	29122	749922.00	2274422.00	0	OE Component	U.S. FUZE, PROJECTILE, PD, MK 30
Naval Gun Fire Range	74992744	29123	749921.00	2274422.00	0	OE Component	U.S. FUZE, PROJECTILE, PD, MK 30
Naval Gun Fire Range	74992744	29124	749986.00	2274421.00	0	OE Component	U.S. FUZE, PROJECTILE, PD, MK 30
Naval Gun Fire Range	74992744	29125	749954.00	2274466.00	0	OE Component	U.S. FUZE, PROJECTILE, AD, MK 43, MK 54, MK 55, AND MK 89
Naval Gun Fire Range	74992744	29127	749952.13	2274427.70	0	Projectile	U.S. PROJECTILE, 5-IN, APHE, MK 32
Naval Gun Fire Range	74992744	29128	749952.19	2274429.40	0	Projectile	U.S. PROJECTILE, 3-IN, AA, MK 27 (HE)
Naval Gun Fire Range	74992744	29129	749926.13	2274449.10	0	Projectile	U.S. PROJECTILE, 5-IN, ILLUMINATION, MK 30
Naval Gun Fire Range	74992744	29130	749972.19	2274449.60	0	Projectile	U.S. PROJECTILE, 5-IN, PRACTICE, MK61
Naval Gun Fire Range	74992744	29133	749915.07	2274462.90	0	Projectile	U.S. PROJECTILE, 5-IN, PRACTICE, MK61
Naval Gun Fire Range	74992744	29134	749920.19	2274484.10	0	Projectile	U.S. PROJECTILE, 5-IN, PRACTICE, MK61
Naval Gun Fire Range	74992744	29135	749917.60	2274482.10	0	Projectile	U.S. PROJECTILE, 106-MM, RECOILLESS, HEP-T, M346
Naval Gun Fire Range	74992744	29136	749916.31	2274491.60	0	Projectile	U.S. PROJECTILE, 5-IN, PRACTICE, MK61
Naval Gun Fire Range	74992744	29137	749910.51	2274490.10	0	Projectile	U.S. PROJECTILE, 5-IN, HE, MK 61
Naval Gun Fire Range	74992744	29138	749947.03	2274493.10	0	Projectile	U.S. PROJECTILE, 5-IN, PRACTICE, MK61
Naval Gun Fire Range	74992744	29120	749974.00	2274411.00	0	Pyrotechnics	U.S. FLARE, AIRCRAFT, PARACHUTE, MK 24
Naval Gun Fire Range	74992744	29121	749900.02	2274400.00	0	Small Arms	SMALL ARMS

Data query completed 9/7/04  
Sorted by GMU

UXO Summary  
Tier One and Tier Two UXO-Cleared Areas

Work Area	GMU	Barcode ID	UTMX	UTMY	Depth (Inches)	UXO Type	UXO Nomenclature
Naval Gun Fire Range	74992745	29271	749906.13	2274531.30	0	Mortar	U.S. PROJECTILE, 4.2-IN, (107-MM), HE, M3
Naval Gun Fire Range	74992745	29269	749990.00	2274586.00	0	OE Component	U.S. FUZE, PROJECTILE, PD, MK 30
Naval Gun Fire Range	74992745	29278	749982.22	2274568.40	0	OE Component	U.S. FUZE, PROJECTILE, MT, MK 342
Naval Gun Fire Range	74992745	29272	749980.14	2274500.30	0	Projectile	U.S. PROJECTILE, 5-IN, SMOKE-PUFF, MK 52
Naval Gun Fire Range	74992745	29273	749995.16	2274502.30	0	Projectile	U.S. PROJECTILE, 5-IN, PRACTICE, MK61
Naval Gun Fire Range	74992745	29274	749949.17	2274591.30	0	Projectile	U.S. PROJECTILE, 5-IN, PRACTICE, MK61
Naval Gun Fire Range	74992745	29275	749900.19	2274571.30	0	Projectile	CANADIAN PROJECTILE, 3-IN, HE, MK 33
Naval Gun Fire Range	74992745	29276	749936.20	2274568.30	0	Projectile	U.S. PROJECTILE, 5-IN, HE, MK 35
Naval Gun Fire Range	74992745	29277	749983.21	2274569.30	0	Projectile	U.S. PROJECTILE, 3-IN, AA, MK 27 (HE)
Naval Gun Fire Range	74992745	29279	749916.23	2274536.40	0	Projectile	U.S. PROJECTILE, 5-IN, PRACTICE, MK61
Naval Gun Fire Range	74992745	29280	749961.25	2274525.40	0	Projectile	U.S. PROJECTILE, 5-IN, PRACTICE, MK61
Naval Gun Fire Range	74992746	29292	749947.00	2274698.00	0	OE Component	U.S. FUZE, PROJECTILE, AD, MK 43, MK 54, MK 55, AND MK 89
Naval Gun Fire Range	74992746	29293	749905.00	2274672.00	0	OE Component	U.S. FUZE, PROJECTILE, PD, MK 30
Naval Gun Fire Range	74992746	29294	749931.11	2274691.40	0	Projectile	U.S. PROJECTILE, 5-IN, HE, MK 61
Naval Gun Fire Range	74992746	29295	749912.69	2274671.20	0	Projectile	U.S. PROJECTILE, 5-IN, PRACTICE, MK61
Naval Gun Fire Range	74992746	29296	749972.12	2274655.60	0	Projectile	U.S. PROJECTILE, 5-IN, PRACTICE, MK61
Naval Gun Fire Range	74992746	29297	749917.35	2274652.60	0	Projectile	U.S. PROJECTILE, 5-IN, APHE, MK 32
Naval Gun Fire Range	74992747	29308	749953.62	2274723.30	0	Mortar	U.S. PROJECTILE, 81-MM, HE, M374
Naval Gun Fire Range	74992747	29298	749906.00	2274779.00	0	OE Component	U.S. FUZE, PROJECTILE, AD, MK 43, MK 54, MK 55, AND MK 89
Naval Gun Fire Range	74992747	29299	749925.00	2274725.00	0	OE Component	U.S. FUZE, PROJECTILE, PD, MK 30
Naval Gun Fire Range	74992747	29300	749999.00	2274720.00	0	OE Component	U.S. FUZE, PROJECTILE, AD, MK 43, MK 54, MK 55, AND MK 89
Naval Gun Fire Range	74992747	29303	749900.02	2274700.00	0	OE Component	BOOSTER
Naval Gun Fire Range	74992747	29302	749900.02	2274700.00	0	Projectile	U.S. CARTRIDGE, 30-MM, HEI, PGU-13/B
Naval Gun Fire Range	74992747	29305	749919.13	2274731.60	0	Projectile	U.S. PROJECTILE, 5-IN, PRACTICE, MK61
Naval Gun Fire Range	74992747	29306	749944.57	2274754.10	0	Projectile	U.S. PROJECTILE, 5-IN, PRACTICE, MK61
Naval Gun Fire Range	74992747	29307	749952.16	2274755.30	0	Projectile	U.S. PROJECTILE, 5-IN, APHE, MK 32
Naval Gun Fire Range	74992747	29309	749996.16	2274722.30	0	Projectile	U.S. PROJECTILE, 5-IN, PRACTICE, MK61
Naval Gun Fire Range	74992747	29310	749968.27	2274740.60	0	Projectile	U.S. PROJECTILE, 5-IN, PRACTICE, MK61
Naval Gun Fire Range	74992747	29312	749929.39	2274713.70	0	Projectile	U.S. PROJECTILE, 5-IN, PRACTICE, MK61
Naval Gun Fire Range	74992747	29311	749941.35	2274734.20	0	Rocket	U.S. WARHEAD, ROCKET, 2.75-IN, FRAG, MK 1
Naval Gun Fire Range	74992747	29301	749900.02	2274700.00	0	Small Arms	SMALL ARMS
Naval Gun Fire Range	74992748	18259	749999.00	2274899.00	0	20mm Projectile	U.S. PROJECTILE, 20-MM, HE, M97
Naval Gun Fire Range	74992748	18245	749946.00	2274824.00	0	OE Component	U.S. FUZE, PROJECTILE, PD, MK 30
Naval Gun Fire Range	74992748	18246	749937.00	2274816.00	0	OE Component	U.S. FUZE, PROJECTILE, PD, MK 30
Naval Gun Fire Range	74992748	18247	749992.00	2274886.00	0	OE Component	U.S. FUZE, PROJECTILE, AD, MK 43, MK 54, MK 55, AND MK 89
Naval Gun Fire Range	74992748	18248	749924.00	2274888.00	0	OE Component	U.S. FUZE, PROJECTILE, PD, MK 30
Naval Gun Fire Range	74992748	18249	749952.00	2274873.00	0	OE Component	U.S. FUZE, PROJECTILE, PD, MK 30
Naval Gun Fire Range	74992748	18251	749919.00	2274823.00	0	OE Component	U.S. FUZE, PROJECTILE, PD, MK 30
Naval Gun Fire Range	74992748	18253	749955.00	2274882.00	0	OE Component	U.S. FUZE, PROJECTILE, AD, MK 43, MK 54, MK 55, AND MK 89
Naval Gun Fire Range	74992748	18254	749913.00	2274893.00	0	OE Component	U.S. FUZE, PROJECTILE, PD, MK 30
Naval Gun Fire Range	74992748	18257	749987.00	2274884.00	0	OE Component	BURSTER TUBE
Naval Gun Fire Range	74992748	18250	749933.00	2274803.00	0	Projectile	U.S. PROJECTILE, 5-IN, SMOKE-PUFF, MK 41
Naval Gun Fire Range	74992748	18252	749911.00	2274838.00	0	Projectile	U.S. PROJECTILE, 3-IN, APHE, MK 29

Data query completed 9/7/04  
Sorted by GMU

UXO Summary  
Tier One and Tier Two UXO-Cleared Areas

Work Area	GMU	Barcode ID	UTMX	UTMY	Depth (Inches)	UXO Type	UXO Nomenclature
Naval Gun Fire Range	74992748	18255	749958.00	2274876.00	0	Projectile	U.S. PROJECTILE, 5-IN, PRACTICE, MK61
Naval Gun Fire Range	74992748	18256	749987.00	2274884.00	0	Projectile	U.S. PROJECTILE, 5-IN, SMOKE-PUFF, MK 52
Naval Gun Fire Range	74992748	18258	749913.00	2274894.00	0	Projectile	U.S. PROJECTILE, 5-IN, PRACTICE, MK61
Naval Gun Fire Range	74992748	18261	749998.20	2274805.20	0	Projectile	U.S. PROJECTILE, 5-IN, PRACTICE, MK61
Naval Gun Fire Range	74992748	18262	749999.00	2274896.00	0	Rocket	U.S. WARHEAD, ROCKET, 2.75-IN, SMOKE, WP, M156
Naval Gun Fire Range	74992748	18260	749999.00	2274899.00	0	Small Arms	SMALL ARMS
Naval Gun Fire Range	74992749	18271	749999.02	2274900.00	0	20mm Projectile	U.S. PROJECTILE, 20-MM, HE, M97
Naval Gun Fire Range	74992749	18264	749959.00	2274977.00	0	Projectile	U.S. PROJECTILE, 5-IN, PRACTICE, MK61
Naval Gun Fire Range	74992749	18266	749907.00	2274959.00	0	Projectile	U.S. PROJECTILE, 5-IN, PRACTICE, MK61
Naval Gun Fire Range	74992749	18267	749909.00	2274946.00	0	Projectile	U.S. PROJECTILE, 5-IN, HE, MK 35
Naval Gun Fire Range	74992749	18268	749948.00	2274945.00	0	Projectile	U.S. PROJECTILE, 5-IN, PRACTICE, MK61
Naval Gun Fire Range	74992749	18269	749937.00	2274933.00	0	Projectile	U.S. PROJECTILE, 5-IN, PRACTICE, MK61
Naval Gun Fire Range	74992749	18270	749994.00	2274938.00	0	Projectile	U.S. PROJECTILE, 5-IN, SMOKE-PUFF, MK 52
Naval Gun Fire Range	74992749	18273	749953.54	2274985.30	0	Projectile	U.S. PROJECTILE, 5-IN, PRACTICE, MK61
Naval Gun Fire Range	74992749	18263	749948.00	2274945.00	0	Rocket	U.S. WARHEAD, ROCKET, 2.75-IN, FLARE, M257 & M278
Naval Gun Fire Range	74992749	18265	749959.00	2274977.00	0	Rocket	U.S. WARHEAD, ROCKET, 2.75-IN, HE-FRAG, M151
Naval Gun Fire Range	74992749	18272	749999.02	2274900.00	0	Small Arms	SMALL ARMS
Naval Gun Fire Range	74992750	16497	749900.68	2275000.30	0	20mm Projectile	PROJECTILE, 20-MM (UNKNOWN MK)
Naval Gun Fire Range	74992750	16498	749901.53	2275000.20	0	OE Component	U.S. FUZE, PROJECTILE, PD, MK 30
Naval Gun Fire Range	74992750	16499	749901.20	2275000.40	0	OE Component	BURSTER TUBE
Naval Gun Fire Range	74992750	16500	749912.83	2275035.40	0	Projectile	U.S. PROJECTILE, 5-IN, PRACTICE, MK61
Naval Gun Fire Range	74992750	16501	749950.69	2275019.50	0	Projectile	U.S. PROJECTILE, 5-IN, PRACTICE, MK61
Naval Gun Fire Range	74992750	16502	749981.40	2275061.10	0	Projectile	U.S. CARTRIDGE, 40-MM, HE, M383, M384, & M677
Naval Gun Fire Range	74992751	15908	749900.67	2275101.60	0	20mm Projectile	PROJECTILE, 20-MM (UNKNOWN MK)
Naval Gun Fire Range	74992751	15909	749900.82	2275101.60	0	OE Component	U.S. FUZE, PROJECTILE, AD, MK 43, MK 54, MK 55, AND MK 89
Naval Gun Fire Range	74992751	15916	749930.02	2275197.30	0	OE Component	U.S. FUZE, PROJECTILE, PD, MK 30
Naval Gun Fire Range	74992751	15910	749900.32	2275101.20	0	Projectile	U.S. PROJECTILE, 5-IN/54, HE, MK 64
Naval Gun Fire Range	74992751	15911	749907.70	2275134.40	0	Projectile	U.S. PROJECTILE, 5-IN, PRACTICE, MK61
Naval Gun Fire Range	74992751	15912	749927.16	2275160.20	0	Projectile	U.S. PROJECTILE, 5-IN, HE, MK 52
Naval Gun Fire Range	74992751	15913	749915.64	2275171.40	0	Projectile	U.S. PROJECTILE, 5-IN, SMOKE-PUFF, MK 41
Naval Gun Fire Range	74992751	15914	749946.16	2275167.00	0	Projectile	U.S. PROJECTILE, 5-IN, PRACTICE, MK61
Naval Gun Fire Range	74992751	15915	749947.77	2275170.50	0	Projectile	U.S. PROJECTILE, 5-IN, SMOKE-PUFF, MK 52
Naval Gun Fire Range	74992751	15917	749955.25	2275152.00	0	Projectile	U.S. PROJECTILE, 5-IN, HE, MK 61
Naval Gun Fire Range	74992751	15918	749943.88	2275154.50	0	Projectile	U.S. PROJECTILE, 5-IN, SMOKE-PUFF, MK 52
Naval Gun Fire Range	74992751	15919	749934.17	2275151.50	0	Projectile	U.S. PROJECTILE, 5-IN, PRACTICE, MK61
Naval Gun Fire Range	74992752	16542	749901.20	2275299.60	0	20mm Projectile	U.S. PROJECTILE, 20-MM, HE, M97
Naval Gun Fire Range	74992752	16552	749961.56	2275236.60	0	OE Component	U.S. FUZE, PROJECTILE, PD, MK 30
Naval Gun Fire Range	74992752	16553	749990.35	2275235.00	0	OE Component	U.S. FUZE, PROJECTILE, AD, MK 43, MK 54, MK 55, AND MK 89
Naval Gun Fire Range	74992752	20444	749958.00	2275211.00	0	OE Component	U.S. FUZE, PROJECTILE, PD, MK 30
Naval Gun Fire Range	74992752	16540	749973.11	2275279.60	0	Projectile	U.S. PROJECTILE, 5-IN, PRACTICE, MK61
Naval Gun Fire Range	74992752	16541	749925.97	2275275.10	0	Projectile	U.S. CARTRIDGE, 40-MM, HE, M383, M384, & M677
Naval Gun Fire Range	74992752	16545	749923.70	2275235.60	0	Projectile	U.S. PROJECTILE, 5-IN, PRACTICE, MK61
Naval Gun Fire Range	74992752	16546	749913.24	2275222.30	0	Projectile	U.S. PROJECTILE, 5-IN, HE, MK 61
Naval Gun Fire Range	74992752	16547	749902.37	2275237.90	0	Projectile	U.S. PROJECTILE, 5-IN, SMOKE-PUFF, MK 52

Data query completed 9/7/04  
Sorted by GMU

UXO Summary  
Tier One and Tier Two UXO-Cleared Areas

Work Area	GMU	Barcode ID	UTMX	UTMY	Depth (Inches)	UXO Type	UXO Nomenclature
Naval Gun Fire Range	74992752	16548	749911.60	2275211.00	0	Projectile	U.S. PROJECTILE, 5-IN, HE, MK 52
Naval Gun Fire Range	74992752	16549	749938.88	2275242.10	0	Projectile	U.S. PROJECTILE, 5-IN, PRACTICE, MK61
Naval Gun Fire Range	74992752	16550	749934.71	2275248.40	0	Projectile	U.S. PROJECTILE, 5-IN, SMOKE-PUFF, MK 41
Naval Gun Fire Range	74992752	16551	749937.15	2275248.20	0	Projectile	U.S. PROJECTILE, 5-IN, PRACTICE, MK61
Naval Gun Fire Range	74992752	16555	749995.59	2275203.20	0	Projectile	U.S. PROJECTILE, 5-IN, PRACTICE, MK61
Naval Gun Fire Range	74992752	16544	749901.61	2275284.90	0	Rocket	U.S. WARHEAD, ROCKET, 2.75-IN, SMOKE, WP, M156
Naval Gun Fire Range	74992752	25215	749999.00	2275201.00	0	Small Arms	SMALL ARMS
Naval Gun Fire Range	74992753	16257	749901.03	2275399.60	0	20mm Projectile	PROJECTILE, 20-MM (UNKNOWN MK)
Naval Gun Fire Range	74992753	16262	749900.83	2275399.30	0	OE Component	U.S. FUZE, PROJECTILE, AD, MK 43, MK 54, MK 55, AND MK 89
Naval Gun Fire Range	74992753	16263	749900.86	2275399.50	0	OE Component	U.S. FUZE, PROJECTILE, AD, MK 43, MK 54, MK 55, AND MK 89
Naval Gun Fire Range	74992753	16266	749965.59	2275383.50	0	Projectile	U.S. PROJECTILE, 5-IN, PRACTICE, MK61
Naval Gun Fire Range	74992753	16267	749976.24	2275390.80	0	Projectile	U.S. PROJECTILE, 5-IN, PRACTICE, MK61
Naval Gun Fire Range	74992753	16268	749948.19	2275355.00	0	Projectile	U.S. PROJECTILE, 5-IN, PRACTICE, MK61
Naval Gun Fire Range	74992753	16271	749986.00	2275343.40	0	Projectile	U.S. PROJECTILE, 5-IN, PRACTICE, MK61
Naval Gun Fire Range	74992753	16273	749967.02	2275327.40	0	Projectile	U.S. PROJECTILE, 5-IN, PRACTICE, MK61
Naval Gun Fire Range	74992753	16274	749963.18	2275310.40	0	Projectile	U.S. PROJECTILE, 5-IN, PRACTICE, MK61
Naval Gun Fire Range	74992753	16275	749947.23	2275318.90	0	Projectile	U.S. PROJECTILE, 5-IN, PRACTICE, MK61
Naval Gun Fire Range	74992753	16261	749900.87	2275399.10	0	Raw Explosives	RAW EXPLOSIVES
Naval Gun Fire Range	74992753	16264	749911.74	2275364.90	0	Rocket	U.S. WARHEAD, ROCKET, 2.75-IN, HE-FRAG, M151
Naval Gun Fire Range	74992753	16265	749945.74	2275372.50	0	Rocket	U.S. WARHEAD, ROCKET, 2.75-IN, SMOKE, WP, M156
Naval Gun Fire Range	74992753	16270	749986.28	2275370.50	0	Rocket	U.S. WARHEAD, ROCKET, 2.75-IN, SMOKE, WP, M156
Naval Gun Fire Range	74992753	16272	749985.67	2275316.40	0	Rocket	U.S. WARHEAD, ROCKET, 2.75-IN, SMOKE, WP, M156
Naval Gun Fire Range	74992753	16258	749901.04	2275399.40	0	Small Arms	SMALL ARMS
Naval Gun Fire Range	74992754	16246	749901.52	2275400.60	0	20mm Projectile	U.S. PROJECTILE, 20-MM, HE, M97
Naval Gun Fire Range	74992754	16254	749901.38	2275400.50	0	OE Component	BURSTER TUBE
Naval Gun Fire Range	74992754	16255	749901.46	2275400.60	0	OE Component	BURSTER TUBE
Naval Gun Fire Range	74992754	16251	749970.68	2275474.70	0	Projectile	U.S. PROJECTILE, 5-IN, PRACTICE, MK61
Naval Gun Fire Range	74992754	16253	749965.90	2275427.50	0	Projectile	U.S. PROJECTILE, 5-IN, HE, MK 61
Naval Gun Fire Range	74992754	16248	749900.22	2275401.20	0	Rocket	U.S. WARHEAD, ROCKET, 2.75-IN, HE, M229
Naval Gun Fire Range	74992754	16249	749940.31	2275455.80	0	Rocket	U.S. WARHEAD, ROCKET, 2.75-IN, SMOKE, WP, M156
Naval Gun Fire Range	74992754	16250	749944.98	2275462.80	0	Rocket	U.S. WARHEAD, ROCKET, 2.75-IN, SMOKE, WP, M156
Naval Gun Fire Range	74992754	16252	749988.54	2275499.70	0	Rocket	U.S. WARHEAD, ROCKET, 2.75-IN, SMOKE, WP, M156
Naval Gun Fire Range	74992755	9763	749900.39	2275502.10	0	20mm Projectile	U.S. PROJECTILE, 20-MM, HE, M97
Naval Gun Fire Range	74992755	9770	749935.93	2275542.20	0	OE Component	U.S. FUZE, PROJECTILE, AD, MK 43, MK 54, MK 55, AND MK 89
Naval Gun Fire Range	74992755	9764	749900.67	2275502.20	0	Projectile	U.S. PROJECTILE, 5-IN, HE, MK 35
Naval Gun Fire Range	74992755	9768	749900.92	2275499.90	0	Projectile	U.S. PROJECTILE, 5-IN, SMOKE-PUFF, MK 52
Naval Gun Fire Range	74992755	9772	749919.22	2275578.20	0	Projectile	U.S. PROJECTILE, 5-IN, PRACTICE, MK61
Naval Gun Fire Range	74992755	9765	749901.08	2275501.30	0	Rocket	U.S. WARHEAD, ROCKET, 2.75-IN, FRAG, MK 1

Data query completed 9/7/04  
Sorted by GMU

UXO Summary  
Tier One and Tier Two UXO-Cleared Areas

Work Area	GMU	Barcode ID	UTMX	UTMY	Depth (Inches)	UXO Type	UXO Nomenclature
Naval Gun Fire Range	74992755	9766	749901.10	2275501.60	0	Rocket	U.S. WARHEAD, ROCKET, 2.75-IN, FRAG, MK 1
Naval Gun Fire Range	74992755	9767	749901.27	2275501.60	0	Rocket	U.S. WARHEAD, ROCKET, 2.75-IN, FRAG, MK 1
Naval Gun Fire Range	74992756	14621	749901.41	2275600.60	0	OE Component	U.S. FUZE, PROJECTILE OR ROCKET, PD, MK 29
Naval Gun Fire Range	74992756	14617	749970.59	2275633.40	0	Projectile	U.S. CARTRIDGE, 106-MM, HEAT, M344
Naval Gun Fire Range	74992756	14620	749983.27	2275622.40	0	Projectile	U.S. PROJECTILE, 5-IN, HE, MK 61
Naval Gun Fire Range	74992756	14909	749998.87	2275641.10	0	Projectile	U.S. PROJECTILE, 5-IN, HE, MK 35
Naval Gun Fire Range	74992756	14622	749901.77	2275600.60	0	Rocket	U.S. WARHEAD, ROCKET, 2.75-IN, FRAG, MK 1
Naval Gun Fire Range	74992756	14910	749998.92	2275641.00	0	Rocket	U.S. WARHEAD, ROCKET, 2.75-IN, SMOKE, WP, M156
Naval Gun Fire Range	74992757	9796	749984.88	2275719.50	0	Projectile	U.S. PROJECTILE, 5-IN, ILLUMINATION OR WHITE PHOSPHOROUS, MK 50
Naval Gun Fire Range	74992757	9798	749926.80	2275736.30	0	Projectile	U.S. PROJECTILE, 5-IN, HE, MK 41
Naval Gun Fire Range	74992757	9799	749971.39	2275800.10	0	Projectile	U.S. PROJECTILE, 5-IN, PRACTICE, MK61
Naval Gun Fire Range	74992757	9800	749947.53	2275793.00	0	Projectile	CANADIAN PROJECTILE, 3-IN, HE, MK 33
Naval Gun Fire Range	74992757	9802	749979.10	2275770.80	0	Projectile	U.S. PROJECTILE, 5-IN, SMOKE-PUFF, MK 52
Naval Gun Fire Range	74992757	9803	749989.42	2275777.40	0	Projectile	U.S. CARTRIDGE, 106-MM, HEAT, M344
Naval Gun Fire Range	74992757	9801	749899.90	2275772.20	0	Rocket	U.S. WARHEAD, ROCKET, 2.75-IN, SMOKE, MK 67
Naval Gun Fire Range	74992758	14649	749902.53	2275899.00	0	20mm Projectile	U.S. PROJECTILE, 20-MM, HE, M97
Naval Gun Fire Range	74992758	14647	749960.46	2275853.30	0	OE Component	U.S. FUZE, PROJECTILE, PD, MK 30
Naval Gun Fire Range	74992758	14648	749994.01	2275873.80	0	Projectile	U.S. PROJECTILE, 5-IN, PRACTICE, MK61
Naval Gun Fire Range	74992758	14650	749902.86	2275897.80	0	Raw Explosives	RAW EXPLOSIVES
Naval Gun Fire Range	74992758	14651	749902.01	2275898.40	0	Small Arms	SMALL ARMS
Naval Gun Fire Range	74992759	9821	749965.61	2275971.30	0	Projectile	U.S. PROJECTILE, 5-IN, HE, MK 52
Naval Gun Fire Range	74992759	9822	749933.20	2275961.90	0	Projectile	U.S. CARTRIDGE, 30-MM, HEI, PGU-13/B
Naval Gun Fire Range	74992759	9824	749901.76	2275902.90	0	Rocket	U.S. WARHEAD, ROCKET, 2.75-IN, FRAG, MK 1
Naval Gun Fire Range	74992760	17470	749900.15	2276000.60	0	20mm Projectile	U.S. PROJECTILE, 20-MM, HE, M97
Naval Gun Fire Range	74992760	17467	749981.38	2276064.10	0	Projectile	U.S. PROJECTILE, 5-IN, HE, MK 35
Naval Gun Fire Range	74992760	17473	749904.75	2276051.30	0	Projectile	U.S. PROJECTILE, 5-IN/54, HE, MK 64
Naval Gun Fire Range	74992760	17474	749955.45	2276024.80	0	Projectile	U.S. PROJECTILE, 5-IN, PRACTICE, MK 64
Naval Gun Fire Range	74992760	17475	749936.21	2276025.00	0	Projectile	U.S. PROJECTILE, 5-IN, PRACTICE, MK 64
Naval Gun Fire Range	74992760	17476	749963.75	2276001.30	0	Projectile	U.S. PROJECTILE, 5-IN, HE, MK 35
Naval Gun Fire Range	74992760	17477	749950.15	2276059.90	0	Projectile	U.S. PROJECTILE, 105-MM, HE, M1
Naval Gun Fire Range	74992760	17468	749951.25	2276032.50	0	Rocket	U.S. WARHEAD, ROCKET, 2.75-IN, SMOKE, WP, M156
Naval Gun Fire Range	74992760	17469	749959.85	2276066.30	0	Rocket	U.S. WARHEAD, ROCKET, 2.75-IN, SMOKE, WP, M156
Naval Gun Fire Range	74992761	17492	749900.02	2276100.00	0	20mm Projectile	U.S. PROJECTILE, 20-MM, HE, M97
Naval Gun Fire Range	74992761	17490	749931.85	2276186.40	0	OE Component	U.S. FUZE, PROJECTILE, PD, MK 30
Naval Gun Fire Range	74992761	17485	749963.83	2276135.20	0	Projectile	U.S. CARTRIDGE, 106-MM, HEAT, M344
Naval Gun Fire Range	74992761	17486	749981.25	2276170.50	0	Projectile	PROJECTILE, 5-IN, HE, MK 65
Naval Gun Fire Range	74992761	17487	749945.90	2276168.40	0	Projectile	U.S. CARTRIDGE, 40-MM, HE, M383, M384, & M677
Naval Gun Fire Range	74992761	17488	749945.47	2276168.90	0	Rocket	U.S. WARHEAD, ROCKET, 2.75-IN, SMOKE, WP, M156
Naval Gun Fire Range	74992761	17489	749970.87	2276189.80	0	Rocket	U.S. WARHEAD, ROCKET, 2.75-IN, SMOKE, WP, M156
Naval Gun Fire Range	74992761	17491	749921.37	2276155.10	0	Rocket	U.S. WARHEAD, ROCKET, 2.75-IN, SMOKE, WP, M156
Naval Gun Fire Range	74992762	13647	749901.00	2276201.00	0	20mm Projectile	U.S. PROJECTILE, 20-MM, HE, M97

Data query completed 9/7/04  
Sorted by GMU

UXO Summary  
Tier One and Tier Two UXO-Cleared Areas

Work Area	GMU	Barcode ID	UTMX	UTMY	Depth (Inches)	UXO Type	UXO Nomenclature
Naval Gun Fire Range	74992762	13648	749917.70	2276234.90	0	Projectile	U.S. PROJECTILE, 5-IN, PRACTICE, MK61
Naval Gun Fire Range	74992762	13651	749985.37	2276247.50	0	Projectile	U.S. PROJECTILE, 105-MM, HOWITZER, SMOKE, M84 (ILLUM)
Naval Gun Fire Range	74992762	13649	749933.88	2276255.20	0	Rocket	U.S. WARHEAD, ROCKET, 2.75-IN, SMOKE, WP, M156
Naval Gun Fire Range	74992762	13650	749928.04	2276260.10	0	Rocket	U.S. WARHEAD, ROCKET, 2.75-IN, SMOKE, WP, M156
Naval Gun Fire Range	74992762	13652	749940.53	2276237.20	0	Rocket	U.S. WARHEAD, ROCKET, 2.75-IN, SMOKE, WP, M156
Naval Gun Fire Range	74992763	18344	749900.02	2276300.00	0	20mm Projectile	U.S. PROJECTILE, 20-MM, HE, M97
Naval Gun Fire Range	74992763	18346	749952.23	2276304.40	0	Projectile	U.S. PROJECTILE, 5-IN, PRACTICE, MK61
Naval Gun Fire Range	74992763	18347	749985.00	2276360.00	0	Projectile	U.S. PROJECTILE, 5-IN, SMOKE-PUFF, MK 52
Naval Gun Fire Range	74992763	18358	749998.00	2276356.00	0	Projectile	U.S. PROJECTILE, 5-IN, PRACTICE, MK61
Naval Gun Fire Range	74992763	18359	749942.00	2276386.00	0	Projectile	CANADIAN PROJECTILE, 3-IN, PRACTICE, MK 33
Naval Gun Fire Range	74992763	18354	749929.00	2276314.00	0	Rocket	U.S. WARHEAD, ROCKET, 2.75-IN, SMOKE, WP, M156
Naval Gun Fire Range	74992763	18355	749994.00	2276398.00	0	Rocket	U.S. WARHEAD, ROCKET, 2.75-IN, SMOKE, WP, M156
Naval Gun Fire Range	74992763	18356	749976.00	2276316.00	0	Rocket	U.S. WARHEAD, ROCKET, 2.75-IN, SMOKE, WP, M156
Naval Gun Fire Range	74992763	18357	749923.00	2276377.00	0	Rocket	U.S. WARHEAD, ROCKET, 2.75-IN, SMOKE, WP, M156
Naval Gun Fire Range	74992763	18345	749900.02	2276300.00	0	Small Arms	SMALL ARMS
Naval Gun Fire Range	74992764	18350	749900.02	2276400.00	0	20mm Projectile	U.S. PROJECTILE, 20-MM, HE, M97
Naval Gun Fire Range	74992764	18348	749971.00	2276412.00	0	Projectile	U.S. PROJECTILE, 5-IN, SMOKE-PUFF, MK 52
Naval Gun Fire Range	74992764	18349	749936.85	2276465.70	0	Projectile	U.S. PROJECTILE, 5-IN, ILLUMINATION, MK 30
Naval Gun Fire Range	74992764	18351	749926.00	2276474.00	0	Projectile	U.S. PROJECTILE, 3-IN, AA, MK 27 (HE)
Naval Gun Fire Range	74992764	18353	749920.01	2276425.00	0	Rocket	U.S. WARHEAD, ROCKET, 2.75-IN, SMOKE, WP, M156
Naval Gun Fire Range	74992764	18352	749900.02	2276400.00	0	Small Arms	SMALL ARMS
Naval Gun Fire Range	74992765	19770	749901.68	2276541.90	0	Projectile	U.S. CARTRIDGE, 106-MM, HEAT, M344
Naval Gun Fire Range	74992765	19771	749913.16	2276544.00	0	Projectile	U.S. PROJECTILE, 5-IN, HE, MK 52
Naval Gun Fire Range	74992765	19772	749981.72	2276572.80	0	Projectile	U.S. PROJECTILE, 5-IN, HE, MK 35
Naval Gun Fire Range	74992766	19776	749951.15	2276689.90	0	Projectile	U.S. PROJECTILE, 5-IN, PRACTICE, MK61
Naval Gun Fire Range	74992766	19775	749907.72	2276629.00	0	Rocket	U.S. WARHEAD, ROCKET, 2.75-IN, SMOKE, WP, M156
Naval Gun Fire Range	74992767	19789	749907.28	2276728.20	0	Projectile	U.S. PROJECTILE, 3-IN, AA, MK 27 (HE)
Naval Gun Fire Range	74992767	19788	749981.78	2276708.50	0	Rocket	WARHEAD, ROCKET, 4.5-IN, HE, MK 8
North Coast	74992770	35142	749901.00	2277001.00	0	20mm Projectile	U.S. PROJECTILE, 20-MM, HE, M97
Kuheia	74992771	16328	749920.69	2277107.60	0	Projectile	U.S. PROJECTILE, 3-IN, APHE, MK 29
Kuheia	74992773	20035	749999.00	2277399.00	0	20mm Projectile	U.S. PROJECTILE, 20-MM, HE, M97
Kuheia	74992773	20036	749999.00	2277399.00	0	Small Arms	SMALL ARMS
Kuheia	74992774	15384	750000.35	2277499.20	0	20mm Projectile	PROJECTILE, 20-MM (UNKNOWN MK)
Kuheia	74992774	20034	749901.00	2277401.00	0	20mm Projectile	U.S. PROJECTILE, 20-MM, HE, M97
Kuheia	74992775	16043	749990.66	2277555.50	0	Projectile	U.S. PROJECTILE, 40-MM, HE, MK 1, MK 2, & MK 3
Kuheia	74992780	18473	749901.00	2278096.00	0	Projectile	U.S. PROJECTILE, 40-MM, HE, MK 1, MK 2, & MK 3
Kuheia	74992780	18474	749902.00	2278072.00	0	Projectile	U.S. PROJECTILE, 3-IN, AA, MK 27 (HE)
Kuheia	74992782	18469	749900.02	2278200.00	0	20mm Projectile	U.S. PROJECTILE, 20-MM, HE, M97

Data query completed 9/7/04  
Sorted by GMU



UXO Summary  
Tier One and Tier Two UXO-Cleared Areas

Work Area	GMU	Barcode ID	UTMX	UTMY	Depth (Inches)	UXO Type	UXO Nomenclature
Kuheia	74992782	18471	749900.02	2278200.00	0	Propellant	PROPELLANT
Kuheia	74992782	18470	749900.02	2278200.00	0	Small Arms	SMALL ARMS
Kuheia	74992783	13562	749999.00	2278399.00	0	20mm Projectile	U.S. PROJECTILE, 20-MM, HE, M97
Kuheia	74992783	13560	749987.13	2278332.00	0	OE Component	U.S. FUZE, PROJECTILE, PD, MK 27
Kuheia	74992783	13561	749936.00	2278312.00	0	Projectile	U.S. PROJECTILE, 40-MM, HE, MK 1, MK 2, & MK 3
Kuheia	74992785	20012	749901.00	2278501.00	0	20mm Projectile	U.S. PROJECTILE, 20-MM, HE, M97
Kuheia	74992785	20014	749928.97	2278582.90	10	OE Component	U.S. FUZE, BOMB, NOSE, M103, M139, & M140
Kuheia	74992785	20013	749901.00	2278501.00	0	Small Arms	SMALL ARMS
Kuheia	74992787	20015	749901.00	2278701.00	0	20mm Projectile	U.S. PROJECTILE, 20-MM, HE, M97
Kuheia	74992787	20017	749901.00	2278701.00	0	OE Component	U.S. FUZE, PROJECTILE, AD, MK 43, MK 54, MK 55, AND MK 89
Kuheia	74992787	20016	749901.00	2278701.00	0	Small Arms	SMALL ARMS
Kuheia	74992788	20019	749901.00	2278801.00	0	20mm Projectile	U.S. PROJECTILE, 20-MM, HE, M97
Kuheia	74992788	20022	749980.00	2278832.00	0	OE Component	BOOSTER
Kuheia	74992788	29023	749901.01	2278801.40	3	OE Component	U.S. FUZE, BOMB, NOSE, M103, M139, & M140
Kuheia	74992788	29024	749901.31	2278801.20	24	OE Component	BOOSTER
Kuheia	74992788	29027	749901.84	2278801.40	24	OE Component	BOOSTER
Kuheia	74992788	20020	749914.00	2278830.00	0	Projectile	U.S. PROJECTILE, 3-IN, AA, MK 27 (HE)
Kuheia	74992788	29026	749901.37	2278801.10	6	Projectile	U.S. PROJECTILE, 3-IN, APHE, MK 29
Kuheia	74992788	29025	749901.37	2278801.60	24	Projectile	U.S. PROJECTILE, 5-IN, SMOKE-PUFF, MK 52
Kuheia	74992788	29020	749900.02	2278800.00	24	Propellant	PROPELLANT
Kuheia	74992788	29022	749901.67	2278800.10	48	Propellant	U.S. MOTOR, ROCKET, 5.0-IN, HE, MK 16, MK 71, & MK 81 (ZUNI)
Kuheia	74992788	20021	749917.00	2278868.00	0	Raw Explosives	RAW EXPLOSIVES
Kuheia	74992788	29019	749900.02	2278800.00	0	Raw Explosives	RAW EXPLOSIVES
Kuheia	74992788	29021	749913.00	2278816.00	24	Rocket	U.S. WARHEAD, ROCKET, 5.0-IN, HE, MK 6
Kamohio	75002714	41487	750054.00	2271410.00	0	20mm Projectile	U.S. PROJECTILE, 20-MM, HE, M97
Kamohio	75002718	41488	750059.34	2271843.20	0	Projectile	U.S. PROJECTILE, 5-IN, PRACTICE, MK61
Naval Gun Fire Range	75002720	23937	750006.87	2272042.00	0	Projectile	U.S. CARTRIDGE, 40-MM, HE, M383, M384, & M677
Naval Gun Fire Range	75002720	23938	750068.19	2272004.50	0	Projectile	U.S. PROJECTILE, 5-IN, PRACTICE, MK61
Naval Gun Fire Range	75002721	23933	750099.00	2272101.00	0	20mm Projectile	U.S. PROJECTILE, 20-MM, HE, M97
Naval Gun Fire Range	75002721	23935	750093.00	2272170.00	0	OE Component	U.S. FUZE, ROCKET, NOSE, PD, M423 & M427
Naval Gun Fire Range	75002721	23932	750032.00	2272108.00	0	Rocket	U.S. WARHEAD, ROCKET, 2.75-IN, HE-FRAG, M151
Naval Gun Fire Range	75002721	23936	750011.00	2272188.00	0	Rocket	U.S. WARHEAD, ROCKET, 2.75-IN, HE-FRAG, M151
Naval Gun Fire Range	75002721	23934	750099.00	2272101.00	0	Small Arms	SMALL ARMS
Naval Gun Fire Range	75002722	23930	750001.00	2272201.00	0	20mm Projectile	U.S. PROJECTILE, 20-MM, HE, M97
Naval Gun Fire Range	75002722	23927	750026.00	2272293.00	0	OE Component	U.S. FUZE, ROCKET, NOSE, PD, M423 & M427
Naval Gun Fire Range	75002722	23929	750020.00	2272225.00	0	OE Component	U.S. FUZE, PROJECTILE, PD, MK 30
Naval Gun Fire Range	75002722	23928	750048.00	2272290.00	0	Projectile	U.S. PROJECTILE, 5-IN, PRACTICE, MK61
Naval Gun Fire Range	75002722	23931	750001.00	2272201.00	0	Small Arms	SMALL ARMS
Naval Gun Fire Range	75002723	23925	750001.00	2272301.00	0	20mm Projectile	U.S. PROJECTILE, 20-MM, HE, M97
Naval Gun Fire Range	75002723	23922	750058.00	2272369.00	0	Projectile	U.S. PROJECTILE, 3-IN, HE, MK 31
Naval Gun Fire Range	75002723	23923	750050.00	2272392.00	0	Projectile	U.S. PROJECTILE, 3-IN, HE, MK 31
Naval Gun Fire Range	75002723	23924	750028.00	2272341.00	0	Projectile	U.S. PROJECTILE, 5-IN, HE, MK 35
Naval Gun Fire Range	75002724	23920	750001.00	2272401.00	0	Bomb	U.S. BOMB, 3-LB, PRACTICE, MK 3, MK 4, MK 5, AN-MK 23, & MK 43
Naval Gun Fire Range	75002724	23919	750020.00	2272456.00	0	Projectile	U.S. PROJECTILE, 5-IN, PRACTICE, MK61
Naval Gun Fire Range	75002724	23918	750060.00	2272482.00	0	Pyrotechnics	U.S. FLARE, AIRCRAFT, PARACHUTE, MK45

Data query completed 9/7/04  
Sorted by GMU

UXO Summary  
Tier One and Tier Two UXO-Cleared Areas

Work Area	GMU	Barcode ID	UTMX	UTMY	Depth (Inches)	UXO Type	UXO Nomenclature
Naval Gun Fire Range	75002724	23921	750008.00	2272469.00	0	Pyrotechnics	U.S. FLARE, AIRCRAFT, PARACHUTE, MK 24
Naval Gun Fire Range	75002725	25060	750001.00	2272501.00	0	20mm Projectile	U.S. PROJECTILE, 20-MM, HE, M97
Naval Gun Fire Range	75002725	25059	750046.00	2272510.00	0	Pyrotechnics	U.S. FLARE, AIRCRAFT, PARACHUTE, LUU-2/B
Naval Gun Fire Range	75002725	25062	750001.00	2272501.00	0	Rocket	U.S. WARHEAD, ROCKET, 2.75-IN, HE-FRAG, M151
Naval Gun Fire Range	75002725	25063	750001.00	2272501.00	0	Small Arms	SMALL ARMS
K-1 Road	75002726	7136	750100.16	2272700.10	0	20mm Projectile	U.S. PROJECTILE, 20-MM, HE, M97
K-1 Road	75002726	7135	750028.97	2272673.40	0	Rocket	U.S. WARHEAD, ROCKET, 2.75-IN, FRAG, MK 1
K-1 Road	75002726	7137	750099.86	2272700.60	0	Small Arms	SMALL ARMS
K-1 Road	75002726	17999	750099.00	2272699.00	0	Small Arms	SMALL ARMS
K-1 Road	75002727	20003	750099.00	2272701.00	0	20mm Projectile	U.S. PROJECTILE, 20-MM, HE, M97
Puu Moiwi	75002727	7682	750029.29	2272741.00	0	Bomb	U.S. BOMB, 500-LB, GPLD, MK 82 & BLU-111A/B
Puu Moiwi	75002727	7683	749999.02	2272749.90	0	Bomb	U.S. BOMB, 25-LB, PRACTICE, MK 76
Puu Moiwi	75002727	8521	750079.47	2272715.90	20	Projectile	U.S. PROJECTILE, 5-IN, HE, MK 35
Puu Moiwi	75002727	25064	750028.00	2272750.00	0	Rocket	U.S. WARHEAD, ROCKET, 2.75-IN, HE-FRAG, M151
Puu Moiwi	75002728	15250	750104.58	2273136.90	0	20mm Projectile	U.S. PROJECTILE, 20-MM, HE, M97
Puu Moiwi	75002728	15248	750061.26	2272858.10	0	Projectile	U.S. CARTRIDGE, 40-MM, HE, M383, M384, & M677
Puu Moiwi	75002728	15249	750104.33	2273136.20	0	Small Arms	SMALL ARMS
Puu Moiwi	75002729	9586	750084.25	2272995.10	0	20mm Projectile	U.S. PROJECTILE, 20-MM, HE, M97
Puu Moiwi	75002729	9588	750084.69	2272995.00	0	Bomb	U.S. BOMB, 25-LB, PRACTICE, MK 76
Puu Moiwi	75002729	9590	750007.61	2272952.20	0	OE Component	U.S. BOMB, IGNITER, WP, M13, M14, & AN-M15
Puu Moiwi	75002729	9587	750084.10	2272995.00	0	Propellant	PROPELLANT
Puu Moiwi	75002729	9589	750084.12	2272995.10	0	Rocket	U.S. WARHEAD, ROCKET, 2.75-IN, FRAG, MK 1
Puu Moiwi	75002730	9583	750102.28	2273098.90	0	20mm Projectile	U.S. PROJECTILE, 20-MM, HE, M97
Puu Moiwi	75002730	32476	750099.00	2273099.00	0	20mm Projectile	U.S. PROJECTILE, 20-MM, HE, M97
Puu Moiwi	75002730	32474	750005.00	2273097.00	0	OE Component	EXPPELLING CHARGE
Puu Moiwi	75002730	32475	750099.00	2273099.00	0	Propellant	PROPELLANT
Puu Moiwi	75002731	22359	750015.00	2273155.00	0	Bomb	U.S. BOMB, 25-LB, PRACTICE, MK 76
Puu Moiwi	75002731	22360	750075.00	2273110.00	0	Bomb	U.S. BOMB, 25-LB, PRACTICE, MK 76
Puu Moiwi	75002731	22357	750006.27	2273141.60	0	Projectile	U.S. PROJECTILE, 5-IN, SMOKE-PUFF, MK 52
Puu Moiwi	75002731	22358	750051.13	2273153.30	0	Projectile	U.S. PROJECTILE, 5-IN, PRACTICE, MK61
Puu Moiwi	75002731	22361	750099.00	2273199.00	0	Raw Explosives	RAW EXPLOSIVES
Puu Moiwi	75002732	35474	750005.00	2273205.00	0	20mm Projectile	U.S. PROJECTILE, 20-MM, HE, M97
Puu Moiwi	75002733	22369	750016.34	2273343.60	0	OE Component	U.S. FUZE, BOMB, AN-M173 & M918
Puu Moiwi	75002733	22370	750065.00	2273307.00	0	OE Component	U.S. FUZE, PROJECTILE, AD, MK 43, MK 54, MK 55, AND MK 89
Puu Moiwi	75002735	22221	750053.26	2273574.40	0	Projectile	U.S. PROJECTILE, 5-IN, HE, MK 35
Puu Moiwi	75002736	22223	750089.04	2273643.80	0	Projectile	U.S. PROJECTILE, 5-IN, PRACTICE, MK61
Puu Moiwi	75002736	22224	750070.68	2273697.20	0	Projectile	U.S. PROJECTILE, 5-IN, PRACTICE, MK61
Puu Moiwi	75002736	22225	750015.83	2273677.20	0	Projectile	U.S. PROJECTILE, 3-IN, APHE, MK 29
Puu Moiwi	75002739	22229	750019.61	2273924.00	0	Projectile	U.S. PROJECTILE, 3-IN, AA, MK 27 (HE)
Puu Moiwi	75002739	22230	750061.43	2273938.70	0	Projectile	U.S. PROJECTILE, 5-IN, HE, MK 35
Puu Moiwi	75002739	22231	750099.04	2273966.30	0	Projectile	CANADIAN PROJECTILE, 3-IN, HE, MK 33
Puu Moiwi	75002739	22232	750090.52	2273974.20	0	Projectile	U.S. PROJECTILE, 5-IN, HE, MK 61
Puu Moiwi	75002739	22233	750096.42	2273978.10	0	Projectile	U.S. PROJECTILE, 5-IN, SMOKE-PUFF, MK 52
Puu Moiwi	75002739	22234	750083.47	2273985.40	0	Projectile	U.S. PROJECTILE, 3-IN, APHE, MK 29
Puu Moiwi	75002739	41283	750093.09	2273975.20	0	Projectile	U.S. PROJECTILE, 5-IN, HE, MK 61
Puu Moiwi	75002739	22235	750072.00	2273949.00	0	Pyrotechnics	U.S. FLARE, AIRCRAFT, PARACHUTE, MK 24

Data query completed 9/7/04  
Sorted by GMU

UXO Summary  
Tier One and Tier Two UXO-Cleared Areas

Work Area	GMU	Barcode ID	UTMX	UTMY	Depth (Inches)	UXO Type	UXO Nomenclature
Naval Gun Fire Range	75002740	22519	750004.17	2274042.30	0	OE Component	U.S. FUZE, PROJECTILE, AD, MK 43, MK 54, MK 55, AND MK 89
Naval Gun Fire Range	75002740	22517	750044.31	2274022.60	0	Projectile	U.S. PROJECTILE, 5-IN, SMOKE-PUFF, MK 52
Naval Gun Fire Range	75002740	22518	750032.47	2274079.00	0	Projectile	U.S. PROJECTILE, 5-IN, PRACTICE, MK61
Naval Gun Fire Range	75002741	22525	750000.02	2274100.00	0	20mm Projectile	U.S. PROJECTILE, 20-MM, HE, M97
Naval Gun Fire Range	75002741	22521	750081.44	2274155.00	0	OE Component	U.S. FUZE, PROJECTILE, AD, MK 43, MK 54, MK 55, AND MK 89
Naval Gun Fire Range	75002741	22522	750043.02	2274153.30	0	OE Component	U.S. FUZE, PROJECTILE, AD, MK 43, MK 54, MK 55, AND MK 89
Naval Gun Fire Range	75002741	22520	750083.27	2274158.70	0	Projectile	U.S. CARTRIDGE, 40-MM, HE, M383, M384, & M677
Naval Gun Fire Range	75002741	22523	750053.24	2274179.50	0	Projectile	U.S. PROJECTILE, 5-IN, PRACTICE, MK61
Naval Gun Fire Range	75002741	22524	750046.37	2274195.50	0	Projectile	U.S. PROJECTILE, 5-IN, SMOKE-PUFF, MK 52
Naval Gun Fire Range	75002742	22534	750016.46	2274251.80	0	Projectile	U.S. PROJECTILE, 5-IN, HE, MK 35
Naval Gun Fire Range	75002742	22535	750081.26	2274275.70	0	Projectile	U.S. PROJECTILE, 5-IN, SMOKE, MK 30 (WP)
Naval Gun Fire Range	75002742	22536	750075.14	2274203.10	0	Projectile	CANADIAN PROJECTILE, 3-IN, HE, MK 33
Naval Gun Fire Range	75002742	22537	750052.73	2274249.20	0	Projectile	U.S. PROJECTILE, 5-IN, PRACTICE, MK61
Naval Gun Fire Range	75002742	22538	750039.66	2274238.10	0	Projectile	U.S. PROJECTILE, 5-IN, PRACTICE, MK61
Naval Gun Fire Range	75002743	22542	750048.00	2274309.00	0	OE Component	U.S. FUZE, PROJECTILE, PD, MK 30
Naval Gun Fire Range	75002743	22540	750024.61	2274305.00	0	Projectile	U.S. PROJECTILE, 5-IN, HE, MK 35
Naval Gun Fire Range	75002743	22541	750027.43	2274302.90	0	Projectile	U.S. PROJECTILE, 5-IN, PRACTICE, MK61
Naval Gun Fire Range	75002743	22543	750089.14	2274311.30	0	Projectile	CANADIAN PROJECTILE, 3-IN, HE, MK 33
Naval Gun Fire Range	75002743	22544	750089.77	2274394.60	0	Projectile	U.S. PROJECTILE, 5-IN, HE, MK 35
Naval Gun Fire Range	75002743	22545	750052.47	2274337.90	0	Projectile	CANADIAN PROJECTILE, 3-IN, HE, MK 33
Naval Gun Fire Range	75002743	22539	750000.02	2274300.00	0	Small Arms	SMALL ARMS
Naval Gun Fire Range	75002744	22551	750000.02	2274400.00	0	20mm Projectile	U.S. PROJECTILE, 20-MM, HE, M97
Naval Gun Fire Range	75002744	22552	750014.00	2274406.00	0	Bomb	U.S. BOMB, 25-LB, PRACTICE, MK 76
Naval Gun Fire Range	75002744	22548	750066.00	2274423.00	0	OE Component	U.S. FUZE, PROJECTILE, PD, MK 30
Naval Gun Fire Range	75002744	22549	750085.27	2274433.70	0	OE Component	U.S. FUZE, PROJECTILE, BD, M66
Naval Gun Fire Range	75002744	22550	750018.00	2274436.00	0	OE Component	U.S. FUZE, PROJECTILE, AD, MK 43, MK 54, MK 55, AND MK 89
Naval Gun Fire Range	75002744	22546	750072.69	2274417.70	0	Projectile	U.S. PROJECTILE, 5-IN, HE, MK 35
Naval Gun Fire Range	75002744	22547	750089.10	2274437.30	0	Projectile	U.S. PROJECTILE, 5-IN, PRACTICE, MK61
Naval Gun Fire Range	75002744	22554	750041.09	2274477.40	0	Projectile	U.S. PROJECTILE, 5-IN, PRACTICE, MK61
Naval Gun Fire Range	75002745	16516	750045.09	2274524.20	0	20mm Projectile	PROJECTILE, 20-MM (UNKNOWN MK)
Naval Gun Fire Range	75002745	16514	750044.04	2274532.60	0	OE Component	SUPPLEMENTAL CHARGE
Naval Gun Fire Range	75002745	16515	750043.75	2274532.30	0	OE Component	BURSTER TUBE
Naval Gun Fire Range	75002745	16519	750019.90	2274522.90	0	OE Component	U.S. FUZE, PROJECTILE, AD, MK 43, MK 54, MK 55, AND MK 89
Naval Gun Fire Range	75002745	16513	750033.46	2274544.40	0	Projectile	U.S. PROJECTILE, 5-IN, PRACTICE, MK61
Naval Gun Fire Range	75002745	16517	750032.97	2274501.20	0	Projectile	U.S. PROJECTILE, 5-IN, PRACTICE, MK61
Naval Gun Fire Range	75002745	16518	750093.30	2274524.30	0	Projectile	U.S. PROJECTILE, 5-IN, HE, MK 52
Naval Gun Fire Range	75002745	16520	750007.86	2274567.60	0	Projectile	U.S. PROJECTILE, 5-IN, SMOKE-PUFF, MK 52
Naval Gun Fire Range	75002745	16521	750008.27	2274568.20	0	Projectile	U.S. PROJECTILE, 5-IN, HE, MK 47
Naval Gun Fire Range	75002745	16522	750058.56	2274594.30	0	Pyrotechnics	U.S. FLARE, AIRCRAFT, PARACHUTE, MK45
Naval Gun Fire Range	75002746	16528	750102.54	2274672.30	0	20mm Projectile	PROJECTILE, 20-MM (UNKNOWN MK)
Naval Gun Fire Range	75002746	16525	750047.16	2274666.60	0	OE Component	U.S. FUZE, PROJECTILE, PD, MK 30
Naval Gun Fire Range	75002746	16524	750016.27	2274692.00	0	Projectile	U.S. PROJECTILE, 5-IN, PRACTICE, MK61
Naval Gun Fire Range	75002746	16526	750088.07	2274653.00	0	Projectile	U.S. PROJECTILE, 5-IN, PRACTICE, MK61

Data query completed 9/7/04  
Sorted by GMU

UXO Summary  
Tier One and Tier Two UXO-Cleared Areas

Work Area	GMU	Barcode ID	UTMX	UTMY	Depth (Inches)	UXO Type	UXO Nomenclature
Naval Gun Fire Range	75002746	16527	750099.29	2274667.80	0	Projectile	U.S. PROJECTILE, 5-IN, SMOKE-PUFF, MK 52
Naval Gun Fire Range	75002746	16530	750075.49	2274669.00	0	Projectile	U.S. PROJECTILE, 5-IN, SMOKE-PUFF, MK 52
Naval Gun Fire Range	75002746	16523	750012.65	2274611.90	0	Pyrotechnics	U.S. FLARE, AIRCRAFT, PARACHUTE, MK45
Naval Gun Fire Range	75002746	16529	750102.59	2274672.20	0	Small Arms	SMALL ARMS
Naval Gun Fire Range	75002747	13087	750001.27	2274799.20	0	20mm Projectile	PROJECTILE, 20-MM (UNKNOWN MK)
Naval Gun Fire Range	75002747	13077	750013.96	2274789.10	0	OE Component	U.S. FUZE, PROJECTILE, AD, MK 43, MK 54, MK 55, AND MK 89
Naval Gun Fire Range	75002747	13080	750014.49	2274725.30	0	OE Component	U.S. FUZE, PROJECTILE, PD, MK 30
Naval Gun Fire Range	75002747	13084	750004.43	2274703.90	0	OE Component	U.S. FUZE, PROJECTILE, PD, MK 30
Naval Gun Fire Range	75002747	13076	750013.82	2274790.00	0	Projectile	U.S. PROJECTILE, 5-IN, PRACTICE, MK61
Naval Gun Fire Range	75002747	13078	750023.87	2274770.90	0	Projectile	U.S. PROJECTILE, 5-IN, SMOKE-PUFF, MK 52
Naval Gun Fire Range	75002747	13079	750012.89	2274745.50	0	Projectile	U.S. PROJECTILE, 5-IN, PRACTICE, MK61
Naval Gun Fire Range	75002747	13082	750010.11	2274719.80	0	Projectile	U.S. PROJECTILE, 5-IN, PRACTICE, MK 51
Naval Gun Fire Range	75002747	13083	750004.30	2274703.50	0	Projectile	U.S. PROJECTILE, 5-IN, PRACTICE, MK61
Naval Gun Fire Range	75002747	13085	750062.90	2274716.20	0	Projectile	U.S. PROJECTILE, 5-IN, PRACTICE, MK61
Naval Gun Fire Range	75002747	13086	750058.26	2274753.50	0	Projectile	U.S. PROJECTILE, 5-IN, PRACTICE, MK61
Naval Gun Fire Range	75002747	13081	750014.56	2274725.30	0	Rocket	U.S. WARHEAD, ROCKET, 2.75-IN, FRAG, MK 1
Naval Gun Fire Range	75002748	13150	749999.79	2274893.60	0	20mm Projectile	U.S. PROJECTILE, 20-MM, HE, M97
Naval Gun Fire Range	75002748	13143	750087.67	2274827.80	0	OE Component	U.S. FUZE, PROJECTILE, AD, MK 43, MK 54, MK 55, AND MK 89
Naval Gun Fire Range	75002748	13147	750004.14	2274802.00	0	OE Component	U.S. FUZE, PROJECTILE, AD, MK 43, MK 54, MK 55, AND MK 89
Naval Gun Fire Range	75002748	13137	750004.39	2274891.50	0	Projectile	U.S. PROJECTILE, 5-IN, PRACTICE, MK61
Naval Gun Fire Range	75002748	13138	750018.74	2274874.40	0	Projectile	U.S. PROJECTILE, 5-IN, SMOKE-PUFF, MK 52
Naval Gun Fire Range	75002748	13139	750018.88	2274874.20	0	Projectile	U.S. PROJECTILE, 5-IN, PRACTICE, MK61
Naval Gun Fire Range	75002748	13140	750022.77	2274889.70	0	Projectile	U.S. PROJECTILE, 5-IN, PRACTICE, MK61
Naval Gun Fire Range	75002748	13141	750057.31	2274900.10	0	Projectile	U.S. PROJECTILE, 5-IN, PRACTICE, MK61
Naval Gun Fire Range	75002748	13142	750070.03	2274889.90	0	Projectile	U.S. PROJECTILE, 5-IN, PRACTICE, MK61
Naval Gun Fire Range	75002748	13144	750083.14	2274820.40	0	Projectile	U.S. PROJECTILE, 5-IN, PRACTICE, MK61
Naval Gun Fire Range	75002748	13145	750093.29	2274808.00	0	Projectile	U.S. PROJECTILE, 5-IN, PRACTICE, MK61
Naval Gun Fire Range	75002748	13146	750027.05	2274808.90	0	Projectile	CANADIAN PROJECTILE, 3-IN, HE, MK 33
Naval Gun Fire Range	75002748	13148	749998.80	2274891.60	0	Projectile	U.S. PROJECTILE, 5-IN, PRACTICE, MK61
Naval Gun Fire Range	75002748	13149	749999.57	2274893.80	0	Small Arms	SMALL ARMS
Naval Gun Fire Range	75002749	15877	749999.13	2274901.60	0	20mm Projectile	U.S. PROJECTILE, 20-MM, HE, M97
Naval Gun Fire Range	75002749	15873	750072.33	2274959.60	0	OE Component	U.S. FUZE, PROJECTILE, AD, MK 43, MK 54, MK 55, AND MK 89
Naval Gun Fire Range	75002749	15872	750071.19	2274900.80	0	Projectile	U.S. PROJECTILE, 5-IN, PRACTICE, MK61
Naval Gun Fire Range	75002749	15874	750077.85	2274957.10	0	Projectile	U.S. PROJECTILE, 5-IN, PRACTICE, MK61
Naval Gun Fire Range	75002749	15875	750044.64	2274976.70	0	Projectile	U.S. PROJECTILE, 5-IN, PRACTICE, MK61
Naval Gun Fire Range	75002749	15876	750014.83	2274944.90	0	Projectile	U.S. PROJECTILE, 5-IN, PRACTICE, MK61
Naval Gun Fire Range	75002750	16662	750098.01	2275099.20	0	20mm Projectile	U.S. PROJECTILE, 20-MM, HE, M97
Naval Gun Fire Range	75002750	16664	750070.18	2275097.00	0	OE Component	U.S. FUZE, PROJECTILE, MT, MK 342
Naval Gun Fire Range	75002750	16665	750063.00	2275099.50	0	Projectile	U.S. PROJECTILE, 5-IN, PRACTICE, MK61
Naval Gun Fire Range	75002750	16666	750067.33	2275061.60	0	Projectile	U.S. PROJECTILE, 5-IN, PRACTICE, MK61
Naval Gun Fire Range	75002750	16667	750048.14	2275057.40	0	Projectile	U.S. PROJECTILE, 5-IN, ILLUMINATION OR WHITE PHOSPHOROUS, MK 48
Naval Gun Fire Range	75002750	16668	750042.20	2275026.90	0	Projectile	U.S. PROJECTILE, 5-IN, PRACTICE, MK61
Naval Gun Fire Range	75002750	16669	750034.12	2275015.30	0	Projectile	U.S. PROJECTILE, 5-IN, PRACTICE, MK61

Data query completed 9/7/04  
Sorted by GMU

UXO Summary  
Tier One and Tier Two UXO-Cleared Areas

Work Area	GMU	Barcode ID	UTMX	UTMY	Depth (Inches)	UXO Type	UXO Nomenclature
Naval Gun Fire Range	75002750	16670	750080.83	2275037.70	0	Projectile	U.S. PROJECTILE, 5-IN, PRACTICE, MK61
Naval Gun Fire Range	75002750	16671	750093.03	2275013.40	0	Projectile	U.S. PROJECTILE, 5-IN, PRACTICE, MK61
Naval Gun Fire Range	75002751	16635	750039.27	2275197.50	0	20mm Projectile	U.S. PROJECTILE, 20-MM, HE, M97
Naval Gun Fire Range	75002751	16639	750061.00	2275130.00	0	OE Component	U.S. FUZE, PROJECTILE, AD, MK 43, MK 54, MK 55, AND MK 89
Naval Gun Fire Range	75002751	16644	750034.91	2275119.80	0	OE Component	U.S. FUZE, PROJECTILE, PD, MK 30
Naval Gun Fire Range	75002751	16632	750029.30	2275176.90	0	Projectile	U.S. PROJECTILE, 5-IN, PRACTICE, MK61
Naval Gun Fire Range	75002751	16633	750081.71	2275189.30	0	Projectile	U.S. PROJECTILE, 5-IN, SMOKE-PUFF, MK 52
Naval Gun Fire Range	75002751	16640	750086.17	2275161.90	0	Projectile	U.S. PROJECTILE, 5-IN, PRACTICE, MK61
Naval Gun Fire Range	75002751	16641	750089.38	2275147.20	0	Projectile	U.S. PROJECTILE, 5-IN, PRACTICE, MK61
Naval Gun Fire Range	75002751	16642	750081.28	2275156.30	0	Projectile	U.S. PROJECTILE, 5-IN, PRACTICE, MK61
Naval Gun Fire Range	75002751	16643	750071.34	2275149.60	0	Projectile	U.S. PROJECTILE, 5-IN, PRACTICE, MK61
Naval Gun Fire Range	75002751	16638	750097.69	2275199.30	0	Raw Explosives	RAW EXPLOSIVES
Naval Gun Fire Range	75002751	16634	750096.57	2275187.20	0	Rocket	U.S. WARHEAD, ROCKET, 2.75-IN, SMOKE, WP, M156
Naval Gun Fire Range	75002751	16636	750098.65	2275196.90	0	Small Arms	SMALL ARMS
Naval Gun Fire Range	75002752	13169	750000.14	2275297.30	0	20mm Projectile	U.S. PROJECTILE, 20-MM, HE, M97
Naval Gun Fire Range	75002752	13160	750068.71	2275291.20	0	OE Component	U.S. FUZE, PROJECTILE, PD, MK 30
Naval Gun Fire Range	75002752	13164	750079.00	2275237.00	0	OE Component	BURSTER TUBE
Naval Gun Fire Range	75002752	13158	750002.72	2275286.60	0	Projectile	U.S. PROJECTILE, 5-IN, PRACTICE, MK61
Naval Gun Fire Range	75002752	13159	750025.17	2275293.80	0	Projectile	U.S. PROJECTILE, 5-IN, PRACTICE, MK61
Naval Gun Fire Range	75002752	13161	750065.96	2275261.40	0	Projectile	U.S. PROJECTILE, 5-IN, PRACTICE, MK61
Naval Gun Fire Range	75002752	13162	750039.37	2275240.30	0	Projectile	U.S. PROJECTILE, 5-IN, SMOKE-PUFF, MK 52
Naval Gun Fire Range	75002752	13167	750000.28	2275297.70	0	Propellant	PROPELLANT
Naval Gun Fire Range	75002752	13165	750000.32	2275297.90	0	Raw Explosives	RAW EXPLOSIVES
Naval Gun Fire Range	75002752	13168	750000.23	2275297.30	0	Small Arms	SMALL ARMS
Naval Gun Fire Range	75002753	16582	750099.10	2275300.80	0	20mm Projectile	U.S. PROJECTILE, 20-MM, HE, M97
Naval Gun Fire Range	75002753	16588	750092.00	2275317.00	0	OE Component	U.S. FUZE, PROJECTILE, PD, MK 30
Naval Gun Fire Range	75002753	16583	750092.00	2275317.00	0	Projectile	U.S. PROJECTILE, 5-IN, PRACTICE, MK61
Naval Gun Fire Range	75002753	16584	750073.00	2275305.00	0	Projectile	U.S. PROJECTILE, 5-IN/54, HE, MK 64
Naval Gun Fire Range	75002753	16590	750074.03	2275355.80	0	Projectile	U.S. PROJECTILE, 5-IN, SMOKE-PUFF, MK 52
Naval Gun Fire Range	75002753	16591	750073.87	2275371.40	0	Projectile	U.S. PROJECTILE, 5-IN, PRACTICE, MK61
Naval Gun Fire Range	75002753	16592	750005.04	2275394.60	0	Projectile	U.S. PROJECTILE, 5-IN, PRACTICE, MK61
Naval Gun Fire Range	75002753	16593	750012.69	2275391.20	0	Projectile	U.S. PROJECTILE, 5-IN, PRACTICE, MK61
Naval Gun Fire Range	75002753	16595	750007.34	2275366.90	0	Projectile	U.S. PROJECTILE, 5-IN, PRACTICE, MK61
Naval Gun Fire Range	75002753	16596	750006.86	2275353.60	0	Projectile	U.S. PROJECTILE, 5-IN, PRACTICE, MK61
Naval Gun Fire Range	75002753	16586	750098.76	2275300.80	0	Raw Explosives	RAW EXPLOSIVES
Naval Gun Fire Range	75002753	16589	750041.00	2275334.00	0	Rocket	U.S. WARHEAD, ROCKET, 2.75-IN, FRAG, MK 1
Naval Gun Fire Range	75002753	16594	750024.31	2275375.30	0	Rocket	U.S. WARHEAD, ROCKET, 2.75-IN, HE, M229
Naval Gun Fire Range	75002754	16598	750004.91	2275401.50	0	20mm Projectile	PROJECTILE, 20-MM (UNKNOWN MK)
Naval Gun Fire Range	75002754	16597	750002.50	2275419.00	0	OE Component	U.S. FUZE, PROJECTILE, PD, MK 30
Naval Gun Fire Range	75002754	16602	750062.00	2275495.00	0	OE Component	U.S. FUZE, PROJECTILE, AD, MK 43, MK 54, MK 55, AND MK 89
Naval Gun Fire Range	75002754	16603	750097.00	2275435.00	0	OE Component	U.S. FUZE, PROJECTILE, AD, MK 43, MK 54, MK 55, AND MK 89
Naval Gun Fire Range	75002754	16604	750097.00	2275431.00	0	OE Component	U.S. FUZE, PROJECTILE, PD, MK 30
Naval Gun Fire Range	75002754	16609	750087.79	2275456.90	0	OE Component	U.S. FUZE, PROJECTILE, PD, MK 30
Naval Gun Fire Range	75002754	16605	750053.55	2275449.40	0	Projectile	U.S. PROJECTILE, 5-IN, PRACTICE, MK61

Data query completed 9/7/04  
Sorted by GMU

UXO Summary  
Tier One and Tier Two UXO-Cleared Areas

Work Area	GMU	Barcode ID	UTMX	UTMY	Depth (Inches)	UXO Type	UXO Nomenclature
Naval Gun Fire Range	75002754	16606	750054.76	2275468.90	0	Projectile	U.S. PROJECTILE, 5-IN, PRACTICE, MK61
Naval Gun Fire Range	75002754	16607	750080.05	2275468.30	0	Projectile	U.S. PROJECTILE, 5-IN, PRACTICE, MK61
Naval Gun Fire Range	75002754	16608	750084.29	2275490.90	0	Projectile	U.S. PROJECTILE, 5-IN, PRACTICE, MK61
Naval Gun Fire Range	75002754	16610	750000.70	2275411.30	0	Rocket	U.S. WARHEAD, ROCKET, 2.75-IN, SMOKE, WP, M156
Naval Gun Fire Range	75002755	13514	750001.00	2275501.00	0	20mm Projectile	U.S. PROJECTILE, 20-MM, HE, M97
Naval Gun Fire Range	75002755	13515	750033.09	2275516.60	0	OE Component	U.S. FUZE, PROJECTILE, MT, MK 50, MK 61, MK 62 AND MK 349
Naval Gun Fire Range	75002755	13519	750065.00	2275589.00	0	Projectile	U.S. PROJECTILE, 5-IN, SMOKE-PUFF, MK 52
Naval Gun Fire Range	75002755	13520	750065.00	2275550.00	0	Projectile	U.S. PROJECTILE, 5-IN, PRACTICE, MK61
Naval Gun Fire Range	75002755	13517	750087.00	2275514.00	0	Rocket	U.S. WARHEAD, ROCKET, 2.75-IN, SMOKE, WP, M156
Naval Gun Fire Range	75002756	13497	750082.33	2275697.20	0	OE Component	U.S. FUZE, PROJECTILE, AD, MK 43, MK 54, MK 55, AND MK 89
Naval Gun Fire Range	75002756	13489	750059.87	2275641.60	0	Projectile	U.S. PROJECTILE, 5-IN, PRACTICE, MK61
Naval Gun Fire Range	75002756	13492	750018.50	2275636.50	0	Projectile	U.S. PROJECTILE, 5-IN, HE, MK 41
Naval Gun Fire Range	75002756	13494	750012.44	2275646.50	0	Projectile	U.S. CARTRIDGE, 40-MM, HE, M383, M384, & M677
Naval Gun Fire Range	75002756	13488	750070.37	2275656.40	0	Rocket	U.S. WARHEAD, ROCKET, 2.75-IN, SMOKE, WP, M156
Naval Gun Fire Range	75002756	13490	750062.64	2275621.00	0	Rocket	U.S. WARHEAD, ROCKET, 2.75-IN, FRAG, MK 1
Naval Gun Fire Range	75002756	13496	750013.04	2275659.80	0	Rocket	U.S. WARHEAD, ROCKET, 2.75-IN, SMOKE, WP, M156
Naval Gun Fire Range	75002757	13472	750029.21	2275778.30	0	OE Component	U.S. FUZE, PROJECTILE, AD, MK 43, MK 54, MK 55, AND MK 89
Naval Gun Fire Range	75002757	13463	750020.67	2275721.30	0	Projectile	U.S. PROJECTILE, 3-IN, PRACTICE, MK 36
Naval Gun Fire Range	75002757	13465	750010.88	2275712.10	0	Projectile	U.S. PROJECTILE, 5-IN, PRACTICE, MK61
Naval Gun Fire Range	75002757	13466	750075.87	2275707.60	0	Projectile	U.S. PROJECTILE, 5-IN, PRACTICE, MK61
Naval Gun Fire Range	75002757	13467	750082.91	2275701.20	0	Projectile	U.S. PROJECTILE, 5-IN, PRACTICE, MK61
Naval Gun Fire Range	75002757	13469	750089.46	2275758.00	0	Projectile	U.S. PROJECTILE, 5-IN, PRACTICE, MK61
Naval Gun Fire Range	75002757	13470	750069.16	2275764.10	0	Projectile	U.S. CARTRIDGE, 105-MM, SMOKE, WP, M60
Naval Gun Fire Range	75002757	13473	750024.67	2275792.90	0	Projectile	U.S. PROJECTILE, 5-IN, SMOKE-PUFF, MK 52
Naval Gun Fire Range	75002757	13464	750017.65	2275712.90	0	Rocket	U.S. WARHEAD, ROCKET, 2.75-IN, SMOKE, WP, M156
Naval Gun Fire Range	75002757	13468	750093.23	2275704.80	0	Rocket	U.S. WARHEAD, ROCKET, 2.75-IN, SMOKE, WP, M156
Naval Gun Fire Range	75002757	13471	750046.92	2275752.60	0	Rocket	U.S. WARHEAD, ROCKET, 2.75-IN, SMOKE, WP, M156
Naval Gun Fire Range	75002758	13440	750089.66	2275889.90	0	20mm Projectile	U.S. PROJECTILE, 20-MM, HE, M97
Naval Gun Fire Range	75002758	13445	750083.02	2275826.00	0	Projectile	U.S. PROJECTILE, 5-IN, SMOKE-PUFF, MK 41
Naval Gun Fire Range	75002758	13438	750085.69	2275889.70	0	Rocket	U.S. WARHEAD, ROCKET, 2.75-IN, FRAG, MK 1
Naval Gun Fire Range	75002758	13439	750087.40	2275890.70	0	Rocket	U.S. WARHEAD, ROCKET, 2.75-IN, SMOKE, WP, M156
Naval Gun Fire Range	75002758	13443	750024.18	2275850.40	0	Rocket	U.S. WARHEAD, ROCKET, 2.75-IN, SMOKE, WP, M156
Naval Gun Fire Range	75002758	13444	750064.64	2275864.30	0	Rocket	U.S. WARHEAD, ROCKET, 2.75-IN, SMOKE, WP, M156
Naval Gun Fire Range	75002758	13441	750028.23	2275899.50	0	Small Arms	SMALL ARMS
Naval Gun Fire Range	75002759	17369	750076.67	2275940.40	0	Projectile	CANADIAN PROJECTILE, 3-IN, HE, MK 33

Data query completed 9/7/04  
Sorted by GMU

UXO Summary  
Tier One and Tier Two UXO-Cleared Areas

Work Area	GMU	Barcode ID	UTMX	UTMY	Depth (Inches)	UXO Type	UXO Nomenclature
Naval Gun Fire Range	75002759	17371	750037.41	2275911.70	0	Projectile	U.S. PROJECTILE, 5-IN, PRACTICE, MK61
Naval Gun Fire Range	75002759	17374	750031.70	2275971.70	0	Projectile	CANADIAN PROJECTILE, 3-IN, HE, MK 33
Naval Gun Fire Range	75002759	17370	750036.79	2275911.70	0	Rocket	U.S. WARHEAD, ROCKET, 2.75-IN, HE-FRAG, M151
Naval Gun Fire Range	75002759	17372	750031.96	2275923.30	0	Rocket	U.S. WARHEAD, ROCKET, 2.75-IN, SMOKE, WP, M156
Naval Gun Fire Range	75002759	17373	750017.55	2275934.00	0	Rocket	U.S. WARHEAD, ROCKET, 2.75-IN, SMOKE, WP, M156
Naval Gun Fire Range	75002759	17375	750036.35	2275933.20	0	Rocket	U.S. WARHEAD, ROCKET, 2.75-IN, SMOKE, WP, M156
Naval Gun Fire Range	75002759	17376	750022.74	2275915.40	0	Rocket	U.S. WARHEAD, ROCKET, 2.75-IN, SMOKE, WP, M156
Naval Gun Fire Range	75002759	17377	750032.49	2275924.50	0	Rocket	U.S. WARHEAD, ROCKET, 2.75-IN, SMOKE, WP, M156
Naval Gun Fire Range	75002759	17378	750034.12	2275931.20	0	Rocket	U.S. WARHEAD, ROCKET, 2.75-IN, SMOKE, WP, M156
Naval Gun Fire Range	75002760	17366	750079.18	2276071.40	0	OE Component	U.S. FUZE, ROCKET, NOSE, PD, M423 & M427
Naval Gun Fire Range	75002760	17363	750031.91	2276051.50	0	Projectile	U.S. PROJECTILE, 5-IN, PRACTICE, MK61
Naval Gun Fire Range	75002760	17364	750006.54	2276100.70	0	Projectile	U.S. PROJECTILE, 5-IN/54, HE, MK 64
Naval Gun Fire Range	75002761	18172	750063.92	2276110.60	0	Bomb	U.S. BOMB, 250-LB, GPLD, MK 81
Naval Gun Fire Range	75002761	18176	750040.31	2276143.10	0	OE Component	U.S. FUZE, PROJECTILE, MT, MK 342
Naval Gun Fire Range	75002761	18173	750064.00	2276135.00	0	Projectile	U.S. PROJECTILE, 5-IN, PRACTICE, MK61
Naval Gun Fire Range	75002761	18174	750073.00	2276175.00	0	Projectile	CANADIAN PROJECTILE, 3-IN, HE, MK 33
Naval Gun Fire Range	75002761	18175	750009.00	2276183.00	0	Projectile	CANADIAN PROJECTILE, 3-IN, HE, MK 33
Naval Gun Fire Range	75002762	18179	750027.00	2276246.00	0	Projectile	CANADIAN PROJECTILE, 3-IN, PRACTICE, MK 33
Naval Gun Fire Range	75002762	18180	750013.00	2276225.00	0	Projectile	U.S. PROJECTILE, 5-IN, PRACTICE, MK61
Naval Gun Fire Range	75002763	17356	750072.52	2276339.90	0	OE Component	U.S. FUZE, PROJECTILE, PD, MK 30
Naval Gun Fire Range	75002763	17357	750014.87	2276336.50	0	OE Component	U.S. FUZE, PROJECTILE, PD, MK 30
Naval Gun Fire Range	75002763	17355	750059.28	2276342.10	0	Projectile	U.S. PROJECTILE, 5-IN, PRACTICE, MK61
Naval Gun Fire Range	75002763	17358	750085.33	2276351.80	0	Projectile	U.S. PROJECTILE, 5-IN, PRACTICE, MK61
Naval Gun Fire Range	75002764	17349	750051.31	2276460.40	0	Projectile	U.S. PROJECTILE, 5-IN, PRACTICE, MK61
Naval Gun Fire Range	75002764	17351	750004.76	2276440.20	0	Projectile	U.S. PROJECTILE, 5-IN, PRACTICE, MK61
Naval Gun Fire Range	75002764	17352	750067.34	2276496.90	0	Projectile	U.S. PROJECTILE, 3-IN, APHE, MK 29
Naval Gun Fire Range	75002764	17353	750006.94	2276478.70	0	Projectile	U.S. PROJECTILE, 5-IN, HE, MK 35
Naval Gun Fire Range	75002764	17350	750023.51	2276455.00	0	Pyrotechnics	U.S. FLARE, AIRCRAFT, PARACHUTE, MK 24
Naval Gun Fire Range	75002765	19764	750005.51	2276598.80	0	OE Component	U.S. FUZE, PROJECTILE, MT, MK 342
Naval Gun Fire Range	75002765	19761	750051.84	2276591.40	0	Projectile	U.S. PROJECTILE, 5-IN, PRACTICE, MK61
Naval Gun Fire Range	75002765	19763	750089.76	2276526.30	0	Projectile	PROJECTILE, 5-IN, HE, MK 49
Naval Gun Fire Range	75002766	19765	750001.00	2276601.00	0	20mm Projectile	U.S. PROJECTILE, 20-MM, HE, M97
Naval Gun Fire Range	75002766	19762	750068.47	2276602.10	0	Rocket	U.S. WARHEAD, ROCKET, 5.0-IN, HE, MK 6
Naval Gun Fire Range	75002767	19766	750071.23	2276721.90	0	Rocket	U.S. WARHEAD, ROCKET, 2.75-IN, HE-FRAG, M151
Naval Gun Fire Range	75002769	35139	750001.00	2276901.00	0	20mm Projectile	U.S. PROJECTILE, 20-MM, HE, M97
Naval Gun Fire Range	75002769	35140	750080.19	2276908.50	0	Rocket	U.S. WARHEAD, ROCKET, 2.75-IN, FRAG, MK 1
Kuheia	75002782	18165	750097.14	2278220.90	0	Projectile	U.S. PROJECTILE, 5-IN, HE, MK 36
Kuheia	75002782	18166	750059.23	2278234.70	0	Projectile	U.S. PROJECTILE, 5-IN, HE, MK 35
Kuheia	75002784	13563	750001.00	2278401.00	0	20mm Projectile	U.S. PROJECTILE, 20-MM, HE, M97
Kuheia	75002788	31366	750005.00	2278844.00	1	Projectile	U.S. PROJECTILE, 3-IN, APHE, MK 29
Kamohio	75012716	41484	750123.00	2271670.00	0	Bomb	U.S. BOMB, 25-LB, PRACTICE, MK 76
Kamohio	75012716	41485	750173.00	2271640.00	0	Propellant	PROPELLANT

Data query completed 9/7/04  
Sorted by GMU

UXO Summary  
Tier One and Tier Two UXO-Cleared Areas

Work Area	GMU	Barcode ID	UTMX	UTMY	Depth (Inches)	UXO Type	UXO Nomenclature
Kamohio	75012716	41486	750173.00	2271640.00	0	Raw Explosives	RAW EXPLOSIVES
Kamohio	75012717	41483	750161.00	2271753.00	0	20mm Projectile	U.S. PROJECTILE, 20-MM, HE, M97
Kamohio	75012717	41482	750122.17	2271724.20	0	OE Component	BURSTER TUBE
Kamohio	75012717	41481	750132.11	2271713.20	0	Projectile	U.S. CARTRIDGE, 106-MM, HEAT, M344
Kamohio	75012718	41480	750162.00	2271833.00	0	Bomb	U.S. BOMB, 25-LB, PRACTICE, MK 76
Kamohio	75012719	41479	750128.73	2271943.10	0	Rocket	U.S. WARHEAD, ROCKET, 2.75-IN, HE-FRAG, M151
Naval Gun Fire Range	75012720	23942	750173.00	2272054.00	0	Bomb	U.S. BOMB, 25-LB, PRACTICE, MK 76
Naval Gun Fire Range	75012720	23939	750115.69	2272092.50	0	Projectile	U.S. CARTRIDGE, 106-MM, HEAT, M344
Naval Gun Fire Range	75012720	23940	750109.07	2272019.80	0	Projectile	U.S. PROJECTILE, 5-IN, PRACTICE, MK61
Naval Gun Fire Range	75012720	23941	750106.00	2272059.00	0	Pyrotechnics	PYROTECHNIC
Naval Gun Fire Range	75012721	23944	750189.56	2272194.10	0	Projectile	U.S. PROJECTILE, 5-IN, ILLUMINATION OR WHITE PHOSPHOROUS. MK 48
Naval Gun Fire Range	75012721	23945	750199.00	2272199.00	0	Small Arms	SMALL ARMS
Naval Gun Fire Range	75012722	23948	750199.00	2272299.00	0	20mm Projectile	U.S. PROJECTILE, 20-MM, HE, M97
Naval Gun Fire Range	75012722	23946	750107.94	2272269.30	0	Projectile	U.S. CARTRIDGE, 105-MM, ILLUMINATION, M314
Naval Gun Fire Range	75012722	23947	750158.00	2272243.00	0	Pyrotechnics	SIGNAL, DRIFT, AN-MK4, AN-MK5, AND AN-MK6
Naval Gun Fire Range	75012723	23949	750101.00	2272301.00	0	20mm Projectile	U.S. PROJECTILE, 20-MM, HE, M97
Naval Gun Fire Range	75012724	23954	750110.00	2272411.00	0	20mm Projectile	U.S. PROJECTILE, 20-MM, HE, M97
Naval Gun Fire Range	75012724	23950	750183.16	2272492.70	0	Bomb	U.S. BOMB, 500-LB, GPLD, MK 82 & BLU-111A/B
Naval Gun Fire Range	75012724	23953	750149.00	2272430.00	0	Mortar	U.S. CARTRIDGE, 81-MM, ILLUMINATION, M301
Naval Gun Fire Range	75012724	23951	750191.39	2272422.30	0	Projectile	U.S. PROJECTILE, 105-MM, HE, M1
Naval Gun Fire Range	75012724	23952	750108.00	2272492.00	0	Pyrotechnics	U.S. FLARE, AIRCRAFT, PARACHUTE, MK 24
Naval Gun Fire Range	75012724	23956	750110.00	2272411.00	0	Rocket	U.S. WARHEAD, ROCKET, 2.75-IN, HE-FRAG, M151
Naval Gun Fire Range	75012724	23955	750110.00	2272411.00	0	Small Arms	SMALL ARMS
Naval Gun Fire Range	75012725	25057	750101.00	2272501.00	0	20mm Projectile	U.S. PROJECTILE, 20-MM, HE, M97
Naval Gun Fire Range	75012725	25056	750101.00	2272501.00	0	Pyrotechnics	SIGNAL, DRIFT, AN-MK4, AN-MK5, AND AN-MK6
Naval Gun Fire Range	75012725	25058	750101.00	2272501.00	0	Small Arms	SMALL ARMS
K-1 Road	75012726	20001	750101.00	2272699.00	0	20mm Projectile	U.S. PROJECTILE, 20-MM, HE, M97
Naval Gun Fire Range	75012726	25027	750130.00	2272649.00	0	Projectile	U.S. PROJECTILE, 5-IN, HE, MK 35
K-1 Road	75012727	7133	750100.49	2272699.40	0	20mm Projectile	U.S. PROJECTILE, 20-MM, HE, M97
K-1 Road	75012727	20002	750101.00	2272701.00	0	20mm Projectile	U.S. PROJECTILE, 20-MM, HE, M97
K-1 Road	75012727	7134	750100.08	2272699.60	0	Small Arms	SMALL ARMS
Puu Moiwi	75012728	20007	750199.00	2272801.00	0	20mm Projectile	U.S. PROJECTILE, 20-MM, HE, M97
Puu Moiwi	75012728	20010	750160.73	2272853.40	0	Bomb	U.S. BOMB, 500-LB, GPLD, MK 82 & BLU-111A/B
Puu Moiwi	75012728	20009	750125.00	2272851.00	0	Pyrotechnics	SIGNAL, DRIFT, AN-MK4, AN-MK5, AND AN-MK6
Puu Moiwi	75012728	20008	750115.00	2272853.00	0	Rocket	U.S. WARHEAD, ROCKET, 2.75-IN, HE-FRAG, M151
Puu Moiwi	75012729	14412	750101.21	2272901.20	0	20mm Projectile	U.S. PROJECTILE, 20-MM, HE, M97
Puu Moiwi	75012729	14409	750169.05	2272900.10	0	OE Component	U.S. FUZE, PROJECTILE OR ROCKET, PD, MK 29
Puu Moiwi	75012729	14410	750106.43	2272980.80	0	OE Component	U.S. BOMB, IGNITER, WP, M13, M14, & AN-M15
Puu Moiwi	75012729	14411	750100.76	2272901.00	0	Small Arms	SMALL ARMS
Puu Moiwi	75012730	14416	750102.33	2273098.20	0	20mm Projectile	U.S. PROJECTILE, 20-MM, HE, M97
Puu Moiwi	75012730	14413	750100.89	2273098.80	0	Bomb	U.S. BOMB, 3-LB, PRACTICE, MK 3, MK 4, MK 5, AN-MK 23. & MK 43
Puu Moiwi	75012730	14419	750160.86	2273009.50	24	Bomb	U.S. BOMB, 500-LB, GPLD, MK 82 & BLU-111A/B
Puu Moiwi	75012730	14417	750173.25	2273021.80	0	Projectile	U.S. PROJECTILE, 5-IN, PRACTICE, MK61
Puu Moiwi	75012730	14418	750165.56	2273091.20	0	Projectile	U.S. PROJECTILE, 5-IN, PRACTICE, MK61
Puu Moiwi	75012730	14415	750102.04	2273098.30	0	Small Arms	SMALL ARMS
Puu Moiwi	75012731	22367	750171.74	2273101.20	0	Projectile	U.S. PROJECTILE, 5-IN, PRACTICE, MK61

Data query completed 9/7/04  
Sorted by GMU



UXO Summary  
Tier One and Tier Two UXO-Cleared Areas

Work Area	GMU	Barcode ID	UTMX	UTMY	Depth (Inches)	UXO Type	UXO Nomenclature
Puu Moiwi	75012731	22368	750180.45	2273165.80	0	Projectile	U.S. PROJECTILE, 5-IN, PRACTICE, MK61
Puu Moiwi	75012732	22366	750100.02	2273200.00	0	20mm Projectile	U.S. PROJECTILE, 20-MM, HE, M97
Puu Moiwi	75012732	22362	750121.00	2273247.00	0	Bomb	U.S. BOMB, 25-LB, PRACTICE, MK 76
Puu Moiwi	75012732	22365	750120.86	2273262.50	0	Rocket	U.S. WARHEAD, ROCKET, 2.75-IN, SMOKE, WP, M156
Puu Moiwi	75012732	22363	750100.02	2273200.00	0	Small Arms	SMALL ARMS
Puu Moiwi	75012733	22354	750116.48	2273367.80	0	Bomb	U.S. BOMB, 500-LB, GPLD, MK 82 & BLU-111A/B
Puu Moiwi	75012733	22355	750120.00	2273354.00	0	OE Component	U.S. FUZE, PROJECTILE, AD, MK 43, MK 54, MK 55, AND MK 89
Puu Moiwi	75012733	22356	750186.63	2273341.70	0	Projectile	U.S. CARTRIDGE, 105-MM, ILLUMINATION, M314
Puu Moiwi	75012735	22222	750101.59	2273590.20	0	Projectile	U.S. PROJECTILE, 5-IN, HE, MK 35
Puu Moiwi	75012737	22227	750101.00	2273793.00	0	20mm Projectile	U.S. PROJECTILE, 20-MM, HE, M97
Puu Moiwi	75012737	22226	750198.54	2273730.40	0	Projectile	U.S. PROJECTILE, 5-IN, SMOKE-PUFF, MK 52
Puu Moiwi	75012739	22238	750196.49	2273935.40	0	OE Component	U.S. FUZE, PROJECTILE, PROXIMITY (VT), MK 59 & MK 71
Puu Moiwi	75012739	22236	750160.61	2273959.10	0	Projectile	U.S. PROJECTILE, 5-IN, PRACTICE, MK61
Puu Moiwi	75012739	22237	750141.48	2273979.30	0	Projectile	U.S. PROJECTILE, 5-IN, HE, MK 52
Naval Gun Fire Range	75012740	22515	750100.02	2274000.00	0	OE Component	U.S. FUZE, PROJECTILE, AD, MK 43, MK 54, MK 55, AND MK 89
Naval Gun Fire Range	75012740	22516	750100.02	2274000.00	0	OE Component	SUPPLEMENTAL CHARGE
Naval Gun Fire Range	75012740	22526	750119.63	2274069.20	0	Projectile	U.S. PROJECTILE, 5-IN, SMOKE, MK 30 (WP)
Naval Gun Fire Range	75012741	22527	750188.00	2274123.00	0	Bomb	U.S. BOMB, 25-LB, PRACTICE, MK 76
Naval Gun Fire Range	75012741	22528	750189.00	2274126.00	0	OE Component	U.S. FUZE, PROJECTILE, PD, MK 30
Naval Gun Fire Range	75012741	22529	750169.94	2274180.30	0	OE Component	U.S. FUZE, PROJECTILE, MT, MK 342
Naval Gun Fire Range	75012741	22530	750164.43	2274167.60	0	Projectile	U.S. PROJECTILE, 5-IN, PRACTICE, MK61
Naval Gun Fire Range	75012741	22531	750153.27	2274163.80	0	Projectile	U.S. PROJECTILE, 5-IN, SMOKE-PUFF, MK 52
Naval Gun Fire Range	75012741	22532	750133.27	2274181.80	0	Projectile	U.S. PROJECTILE, 5-IN, PRACTICE, MK61
Naval Gun Fire Range	75012741	22533	750132.45	2274124.00	0	Projectile	U.S. PROJECTILE, 5-IN, SMOKE-PUFF, MK 52
Naval Gun Fire Range	75012742	22571	750184.00	2274204.00	0	Bomb	U.S. BOMB, 25-LB, PRACTICE, MK 76
Naval Gun Fire Range	75012742	22570	750113.00	2274265.00	0	OE Component	U.S. FUZE, PROJECTILE, PD, MK 30
Naval Gun Fire Range	75012742	22572	750170.45	2274216.70	0	Projectile	CANADIAN PROJECTILE, 3-IN, HE, MK 33
Naval Gun Fire Range	75012742	22573	750161.16	2274299.00	0	Projectile	U.S. PROJECTILE, 5-IN, PRACTICE, MK61
Naval Gun Fire Range	75012742	22574	750184.61	2274204.30	0	Projectile	U.S. PROJECTILE, 5-IN, PRACTICE, MK61
Naval Gun Fire Range	75012743	22562	750103.00	2274395.00	0	OE Component	U.S. FUZE, PROJECTILE, PD, MK 30
Naval Gun Fire Range	75012743	22575	750184.00	2274339.00	0	OE Component	U.S. FUZE, PROJECTILE, AD, MK 43, MK 54, MK 55, AND MK 89
Naval Gun Fire Range	75012743	22565	750176.37	2274380.70	0	Projectile	U.S. PROJECTILE, 5-IN, ILLUMINATION OR WHITE PHOSPHOROUS, MK 48
Naval Gun Fire Range	75012743	22566	750177.64	2274347.40	0	Projectile	U.S. PROJECTILE, 5-IN, PRACTICE, MK61
Naval Gun Fire Range	75012743	22567	750114.26	2274348.30	0	Projectile	U.S. PROJECTILE, 5-IN, PRACTICE, MK61
Naval Gun Fire Range	75012743	22568	750116.44	2274339.00	0	Projectile	U.S. PROJECTILE, 5-IN, PRACTICE, MK61
Naval Gun Fire Range	75012743	22569	750114.52	2274381.20	0	Projectile	U.S. PROJECTILE, 5-IN, SMOKE-PUFF, MK 52
Naval Gun Fire Range	75012744	22561	750163.00	2274422.00	0	OE Component	U.S. FUZE, PROJECTILE, AD, MK 43, MK 54, MK 55, AND MK 89
Naval Gun Fire Range	75012744	22555	750120.75	2274424.20	0	Projectile	U.S. PROJECTILE, 5-IN, ILLUMINATION, MK 30
Naval Gun Fire Range	75012744	22556	750113.92	2274443.60	0	Projectile	U.S. PROJECTILE, 3-IN, AA, MK 27 (HE)
Naval Gun Fire Range	75012744	22557	750181.37	2274459.20	0	Projectile	U.S. PROJECTILE, 5-IN, ILLUMINATION OR WHITE PHOSPHOROUS, MK 48

Data query completed 9/7/04  
Sorted by GMU

UXO Summary  
Tier One and Tier Two UXO-Cleared Areas

Work Area	GMU	Barcode ID	UTMX	UTMY	Depth (Inches)	UXO Type	UXO Nomenclature
Naval Gun Fire Range	75012744	22558	750125.43	2274486.10	0	Projectile	U.S. PROJECTILE, 5-IN, HE, MK 35
Naval Gun Fire Range	75012744	22559	750167.56	2274449.30	0	Projectile	U.S. PROJECTILE, 5-IN, HE, MK 35
Naval Gun Fire Range	75012744	22560	750120.48	2274475.00	0	Projectile	U.S. PROJECTILE, 5-IN, SMOKE-PUFF, MK 52
Naval Gun Fire Range	75012744	22564	750111.00	2274406.00	0	Raw Explosives	RAW EXPLOSIVES
Naval Gun Fire Range	75012745	13096	750100.34	2274500.20	0	20mm Projectile	PROJECTILE, 20-MM (UNKNOWN MK)
Naval Gun Fire Range	75012745	13093	750101.22	2274503.20	0	Projectile	U.S. PROJECTILE, 5-IN, HE, MK 61
Naval Gun Fire Range	75012745	13094	750100.33	2274500.20	0	Projectile	U.S. PROJECTILE, 5-IN, HE, MK 35
Naval Gun Fire Range	75012745	13095	750102.24	2274501.30	0	Projectile	U.S. PROJECTILE, 5-IN, HE, MK 52
Naval Gun Fire Range	75012746	13100	750100.22	2274600.10	0	OE Component	U.S. FUZE, PROJECTILE, PD, MK 30
Naval Gun Fire Range	75012746	13109	750141.37	2274665.10	0	OE Component	U.S. FUZE, PROJECTILE, MT, MK 25 & MK 51
Naval Gun Fire Range	75012746	13097	750100.33	2274601.20	0	Projectile	U.S. PROJECTILE, 5-IN, PRACTICE, MK61
Naval Gun Fire Range	75012746	13099	750100.21	2274602.40	0	Projectile	U.S. PROJECTILE, 5-IN, HE, MK 35
Naval Gun Fire Range	75012746	13101	750100.34	2274601.90	0	Projectile	U.S. PROJECTILE, 5-IN, HE, MK 35
Naval Gun Fire Range	75012746	13102	750100.21	2274600.70	0	Projectile	U.S. PROJECTILE, 5-IN, PRACTICE, MK61
Naval Gun Fire Range	75012746	13103	750157.49	2274679.40	0	Projectile	U.S. PROJECTILE, 5-IN, PRACTICE, MK61
Naval Gun Fire Range	75012746	13104	750139.96	2274664.20	0	Projectile	U.S. PROJECTILE, 5-IN, PRACTICE, MK61
Naval Gun Fire Range	75012746	13105	750100.54	2274600.10	0	Projectile	CANADIAN PROJECTILE, 3-IN, HE, MK 33
Naval Gun Fire Range	75012746	13106	750100.33	2274602.40	0	Projectile	U.S. PROJECTILE, 5-IN, PRACTICE, MK61
Naval Gun Fire Range	75012746	13107	750100.22	2274601.10	0	Projectile	U.S. PROJECTILE, 5-IN, SMOKE-PUFF, MK 52
Naval Gun Fire Range	75012746	13108	750100.22	2274601.30	0	Projectile	U.S. PROJECTILE, 5-IN, PRACTICE, MK61
Naval Gun Fire Range	75012747	16537	750099.32	2274800.30	0	20mm Projectile	PROJECTILE, 20-MM (UNKNOWN MK)
Naval Gun Fire Range	75012747	16538	750184.72	2274782.90	0	OE Component	U.S. FUZE, PROJECTILE, MT, MK 342
Naval Gun Fire Range	75012747	16539	750137.26	2274719.60	0	OE Component	U.S. FUZE, PROJECTILE, MT, MK 342
Naval Gun Fire Range	75012747	16532	750151.13	2274766.60	0	Projectile	U.S. PROJECTILE, 5-IN, PRACTICE, MK61
Naval Gun Fire Range	75012747	16533	750170.77	2274791.20	0	Projectile	U.S. PROJECTILE, 5-IN, SMOKE-PUFF, MK 52
Naval Gun Fire Range	75012747	16534	750124.69	2274705.00	0	Projectile	U.S. PROJECTILE, 5-IN, PRACTICE, MK61
Naval Gun Fire Range	75012747	16535	750107.97	2274698.70	0	Projectile	U.S. PROJECTILE, 5-IN, PRACTICE, MK61
Naval Gun Fire Range	75012747	16536	750107.04	2274737.30	0	Projectile	U.S. PROJECTILE, 5-IN, SMOKE-PUFF, MK 52
Naval Gun Fire Range	75012747	45543	750170.00	2274752.00	0	Projectile	U.S. PROJECTILE, 5-IN, HE, MK 52
Naval Gun Fire Range	75012748	13127	750115.24	2274853.50	0	20mm Projectile	PROJECTILE, 20-MM (UNKNOWN MK)
Naval Gun Fire Range	75012748	13115	750197.96	2274862.10	0	OE Component	U.S. FUZE, PROJECTILE, AD, MK 43, MK 54, MK 55, AND MK 89
Naval Gun Fire Range	75012748	13116	750194.74	2274869.90	0	OE Component	U.S. FUZE, PROJECTILE, MT, MK 50, MK 61, MK 62 AND MK 349
Naval Gun Fire Range	75012748	13119	750182.34	2274892.40	0	OE Component	U.S. FUZE, PROJECTILE, AD, MK 43, MK 54, MK 55, AND MK 89
Naval Gun Fire Range	75012748	13123	750165.56	2274853.60	0	OE Component	U.S. FUZE, PROJECTILE, AD, MK 43, MK 54, MK 55, AND MK 89
Naval Gun Fire Range	75012748	13124	750114.47	2274841.30	0	OE Component	U.S. FUZE, PROJECTILE OR ROCKET, AD, MK 44 & MK 52
Naval Gun Fire Range	75012748	13110	750107.19	2274804.90	0	Projectile	U.S. PROJECTILE, 5-IN, PRACTICE, MK61
Naval Gun Fire Range	75012748	13111	750150.20	2274820.50	0	Projectile	U.S. PROJECTILE, 5-IN, HE, MK 61
Naval Gun Fire Range	75012748	13112	750152.21	2274824.40	0	Projectile	U.S. PROJECTILE, 5-IN, PRACTICE, MK61
Naval Gun Fire Range	75012748	13113	750199.69	2274845.20	0	Projectile	U.S. PROJECTILE, 5-IN, PRACTICE, MK61
Naval Gun Fire Range	75012748	13114	750197.67	2274849.20	0	Projectile	U.S. PROJECTILE, 5-IN, HE, MK 35
Naval Gun Fire Range	75012748	13118	750182.48	2274891.90	0	Projectile	U.S. PROJECTILE, 5-IN, PRACTICE, MK61
Naval Gun Fire Range	75012748	13121	750150.92	2274859.80	0	Projectile	U.S. PROJECTILE, 5-IN, PRACTICE, MK61
Naval Gun Fire Range	75012748	13122	750140.60	2274858.00	0	Projectile	U.S. PROJECTILE, 5-IN, PRACTICE, MK 35

Data query completed 9/7/04  
Sorted by GMU

UXO Summary  
Tier One and Tier Two UXO-Cleared Areas

Work Area	GMU	Barcode ID	UTMX	UTMY	Depth (Inches)	UXO Type	UXO Nomenclature
Naval Gun Fire Range	75012748	13125	750109.94	2274842.60	0	Projectile	U.S. PROJECTILE, 5-IN, PRACTICE, MK61
Naval Gun Fire Range	75012748	13126	750105.46	2274842.20	0	Projectile	U.S. PROJECTILE, 5-IN, PRACTICE, MK61
Naval Gun Fire Range	75012748	13117	750182.04	2274870.50	0	Pyrotechnics	SIGNAL, DRIFT, AN-MK4, AN-MK5, AND AN-MK6
Naval Gun Fire Range	75012748	13120	750152.77	2274881.40	0	Rocket	U.S. WARHEAD, ROCKET, 2.75-IN, FLARE, M257 & M278
Naval Gun Fire Range	75012748	13128	750106.18	2274873.40	0	Small Arms	SMALL ARMS
Naval Gun Fire Range	75012749	16407	750099.88	2274901.50	0	20mm Projectile	PROJECTILE, 20-MM (UNKNOWN MK)
Naval Gun Fire Range	75012749	16409	750100.03	2274901.00	0	OE Component	BOOSTER
Naval Gun Fire Range	75012749	16439	750188.73	2274973.50	0	OE Component	U.S. FUZE, PROJECTILE, PD, MK 30
Naval Gun Fire Range	75012749	16410	750173.69	2274915.60	0	Projectile	U.S. PROJECTILE, 5-IN, PRACTICE, MK61
Naval Gun Fire Range	75012749	16412	750114.60	2274939.30	0	Projectile	U.S. PROJECTILE, 5-IN, SMOKE-PUFF, MK 41
Naval Gun Fire Range	75012749	16413	750158.10	2274992.60	0	Projectile	U.S. PROJECTILE, 5-IN, PRACTICE, MK61
Naval Gun Fire Range	75012749	16414	750174.53	2274993.30	0	Projectile	U.S. PROJECTILE, 5-IN, PRACTICE, MK61
Naval Gun Fire Range	75012749	16415	750185.03	2274966.50	0	Projectile	U.S. PROJECTILE, 5-IN, PRACTICE, MK61
Naval Gun Fire Range	75012749	16416	750185.34	2274966.60	0	Projectile	U.S. PROJECTILE, 5-IN, PRACTICE, MK61
Naval Gun Fire Range	75012749	16417	750185.12	2274966.40	0	Projectile	U.S. PROJECTILE, 5-IN, PRACTICE, MK61
Naval Gun Fire Range	75012749	16418	750185.62	2274966.60	0	Projectile	U.S. PROJECTILE, 5-IN, PRACTICE, MK61
Naval Gun Fire Range	75012749	16419	750185.85	2274966.70	0	Projectile	U.S. PROJECTILE, 5-IN, PRACTICE, MK61
Naval Gun Fire Range	75012749	16420	750186.19	2274966.90	0	Projectile	U.S. PROJECTILE, 5-IN, PRACTICE, MK61
Naval Gun Fire Range	75012749	16421	750186.47	2274967.10	0	Projectile	U.S. PROJECTILE, 5-IN, PRACTICE, MK61
Naval Gun Fire Range	75012749	16422	750186.77	2274967.30	0	Projectile	U.S. PROJECTILE, 5-IN, PRACTICE, MK61
Naval Gun Fire Range	75012749	16423	750187.04	2274967.60	0	Projectile	U.S. PROJECTILE, 5-IN, PRACTICE, MK61
Naval Gun Fire Range	75012749	16424	750187.36	2274967.70	0	Projectile	U.S. PROJECTILE, 5-IN, PRACTICE, MK61
Naval Gun Fire Range	75012749	16425	750187.64	2274967.80	0	Projectile	U.S. PROJECTILE, 5-IN, PRACTICE, MK61
Naval Gun Fire Range	75012749	16426	750188.02	2274968.00	0	Projectile	U.S. PROJECTILE, 5-IN, PRACTICE, MK61
Naval Gun Fire Range	75012749	16427	750188.26	2274968.00	0	Projectile	U.S. PROJECTILE, 5-IN, PRACTICE, MK61
Naval Gun Fire Range	75012749	16428	750188.74	2274968.30	0	Projectile	U.S. PROJECTILE, 5-IN, SMOKE-PUFF, MK 52
Naval Gun Fire Range	75012749	16429	750189.04	2274968.40	0	Projectile	U.S. PROJECTILE, 5-IN, PRACTICE, MK61
Naval Gun Fire Range	75012749	16430	750189.30	2274968.50	0	Projectile	U.S. PROJECTILE, 5-IN, PRACTICE, MK61
Naval Gun Fire Range	75012749	16431	750189.58	2274968.60	0	Projectile	U.S. PROJECTILE, 5-IN, SMOKE-PUFF, MK 52
Naval Gun Fire Range	75012749	16432	750190.02	2274968.70	0	Projectile	U.S. PROJECTILE, 5-IN, SMOKE-PUFF, MK 52
Naval Gun Fire Range	75012749	16433	750190.29	2274968.80	0	Projectile	U.S. PROJECTILE, 5-IN, SMOKE-PUFF, MK 52
Naval Gun Fire Range	75012749	16434	750190.61	2274968.90	0	Projectile	U.S. PROJECTILE, 5-IN, HE, MK 61
Naval Gun Fire Range	75012749	16435	750190.52	2274968.80	0	Projectile	U.S. PROJECTILE, 5-IN, SMOKE-PUFF, MK 52
Naval Gun Fire Range	75012749	16436	750190.79	2274968.90	0	Projectile	U.S. PROJECTILE, 5-IN, PRACTICE, MK61
Naval Gun Fire Range	75012749	16437	750190.46	2274968.50	0	Projectile	U.S. PROJECTILE, 5-IN, PRACTICE, MK61
Naval Gun Fire Range	75012749	16438	750190.70	2274968.90	0	Projectile	U.S. PROJECTILE, 5-IN, PRACTICE, MK61
Naval Gun Fire Range	75012749	16441	750186.32	2274972.40	0	Projectile	U.S. PROJECTILE, 5-IN, PRACTICE, MK61
Naval Gun Fire Range	75012749	31414	750148.00	2274947.00	0	Projectile	U.S. PROJECTILE, 5-IN, HE, MK 61
Naval Gun Fire Range	75012749	25323	750182.00	2274997.00	0	Raw Explosives	RAW EXPLOSIVES
Naval Gun Fire Range	75012749	16408	750100.03	2274901.30	0	Rocket	U.S. ROCKET, 3.5-IN, HEAT M28 AND M29
Naval Gun Fire Range	75012750	16682	750101.26	2275098.80	0	20mm Projectile	PROJECTILE, 20-MM (UNKNOWN MK)
Naval Gun Fire Range	75012750	16683	750169.00	2275009.00	0	OE Component	U.S. FUZE, PROJECTILE, AD, MK 43, MK 54, MK 55, AND MK 89
Naval Gun Fire Range	75012750	16684	750167.00	2275043.00	0	OE Component	U.S. FUZE, PROJECTILE, PD, MK 30
Naval Gun Fire Range	75012750	16686	750170.00	2275068.00	0	OE Component	U.S. FUZE, PROJECTILE, AD, MK 43, MK 54, MK 55, AND MK 89
Naval Gun Fire Range	75012750	16687	750114.00	2275093.00	0	OE Component	BOOSTER

Data query completed 9/7/04  
Sorted by GMU

UXO Summary  
Tier One and Tier Two UXO-Cleared Areas

Work Area	GMU	Barcode ID	UTMX	UTMY	Depth (Inches)	UXO Type	UXO Nomenclature
Naval Gun Fire Range	75012750	16688	750163.00	2275081.00	0	OE Component	BOOSTER
Naval Gun Fire Range	75012750	16692	750117.96	2275039.40	0	OE Component	U.S. FUZE, PROJECTILE, PD, MK 30
Naval Gun Fire Range	75012750	16695	750179.44	2275064.20	0	OE Component	U.S. FUZE, PROJECTILE, PD, MK 30
Naval Gun Fire Range	75012750	16699	750168.58	2275087.40	0	OE Component	U.S. FUZE, PROJECTILE, MT, MK 50, MK 61, MK 62 AND MK 349
Naval Gun Fire Range	75012750	16673	750185.00	2275006.00	0	Projectile	U.S. PROJECTILE, 5-IN, PRACTICE, MK61
Naval Gun Fire Range	75012750	16674	750185.00	2275003.00	0	Projectile	U.S. PROJECTILE, 5-IN, PRACTICE, MK61
Naval Gun Fire Range	75012750	16675	750185.00	2275004.00	0	Projectile	U.S. PROJECTILE, 5-IN, PRACTICE, MK61
Naval Gun Fire Range	75012750	16676	750170.00	2275068.00	0	Projectile	U.S. PROJECTILE, 5-IN, PRACTICE, MK61
Naval Gun Fire Range	75012750	16677	750185.00	2275004.00	0	Projectile	U.S. PROJECTILE, 5-IN, PRACTICE, MK61
Naval Gun Fire Range	75012750	16678	750185.00	2275004.00	0	Projectile	U.S. PROJECTILE, 5-IN, PRACTICE, MK61
Naval Gun Fire Range	75012750	16679	750124.00	2275063.00	0	Projectile	U.S. PROJECTILE, 5-IN, PRACTICE, MK61
Naval Gun Fire Range	75012750	16680	750185.00	2275006.00	0	Projectile	U.S. PROJECTILE, 5-IN, PRACTICE, MK61
Naval Gun Fire Range	75012750	16681	750185.00	2275006.00	0	Projectile	U.S. PROJECTILE, 5-IN, PRACTICE, MK61
Naval Gun Fire Range	75012750	16691	750110.90	2275079.30	0	Projectile	U.S. PROJECTILE, 5-IN, PRACTICE, MK61
Naval Gun Fire Range	75012750	16694	750178.70	2275047.50	0	Projectile	U.S. PROJECTILE, 5-IN, SMOKE-PUFF, MK 52
Naval Gun Fire Range	75012750	16696	750187.56	2275070.80	0	Projectile	U.S. PROJECTILE, 5-IN, SMOKE-PUFF, MK 52
Naval Gun Fire Range	75012750	16697	750179.29	2275083.30	0	Projectile	U.S. PROJECTILE, 5-IN, PRACTICE, MK61
Naval Gun Fire Range	75012750	16698	750178.75	2275083.30	0	Projectile	U.S. PROJECTILE, 5-IN, SMOKE-PUFF, MK 52
Naval Gun Fire Range	75012750	16700	750180.24	2275095.20	0	Projectile	U.S. PROJECTILE, 5-IN, SMOKE-PUFF, MK 52
Naval Gun Fire Range	75012750	16693	750108.94	2275079.00	0	Propellant	U.S. MOTOR, ROCKET, 5.0-IN, HE, MK 16, MK 71, & MK 81 (ZUNI)
Naval Gun Fire Range	75012750	16689	750101.11	2275099.70	0	Pyrotechnics	CANDLE MIX
Naval Gun Fire Range	75012750	16685	750101.24	2275099.60	0	Raw Explosives	RAW EXPLOSIVES
Naval Gun Fire Range	75012750	16690	750101.29	2275099.30	0	Small Arms	SMALL ARMS
Naval Gun Fire Range	75012751	16621	750100.37	2275199.50	0	20mm Projectile	PROJECTILE, 20-MM (UNKNOWN MK)
Naval Gun Fire Range	75012751	16623	750135.00	2275163.00	0	OE Component	U.S. FUZE, PROJECTILE, AD, MK 43, MK 54, MK 55, AND MK 89
Naval Gun Fire Range	75012751	16624	750108.00	2275164.00	0	OE Component	U.S. FUZE, PROJECTILE, PD, MK 30
Naval Gun Fire Range	75012751	16629	750169.30	2275113.00	0	OE Component	U.S. FUZE, PROJECTILE, MT, MK 342
Naval Gun Fire Range	75012751	16630	750194.57	2275117.70	0	OE Component	U.S. FUZE, PROJECTILE, PD, MK 30
Naval Gun Fire Range	75012751	16626	750154.73	2275163.60	0	Projectile	U.S. PROJECTILE, 5-IN, PRACTICE, MK61
Naval Gun Fire Range	75012751	16627	750181.50	2275159.90	0	Projectile	CANADIAN PROJECTILE, 3-IN, HE, MK 33
Naval Gun Fire Range	75012751	16628	750135.36	2275165.10	0	Projectile	U.S. PROJECTILE, 5-IN, PRACTICE, MK61
Naval Gun Fire Range	75012751	16625	750103.87	2275184.70	0	Rocket	U.S. WARHEAD, ROCKET, 2.75-IN, SMOKE, WP, M156
Naval Gun Fire Range	75012751	16631	750182.45	2275180.50	0	Rocket	U.S. WARHEAD, ROCKET, 2.75-IN, FLARE, M257 & M278
Naval Gun Fire Range	75012751	16622	750100.49	2275199.70	0	Small Arms	SMALL ARMS
Naval Gun Fire Range	75012752	13197	750101.41	2275298.70	0	20mm Projectile	U.S. PROJECTILE, 20-MM, HE, M97
Naval Gun Fire Range	75012752	13188	750146.19	2275239.40	0	OE Component	U.S. FUZE, PROJECTILE, MT, MK 342
Naval Gun Fire Range	75012752	13194	750122.00	2275261.00	0	OE Component	U.S. FUZE, PROJECTILE, AD, MK 43, MK 54, MK 55, AND MK 89
Naval Gun Fire Range	75012752	13195	750148.00	2275269.00	0	OE Component	BURSTER TUBE
Naval Gun Fire Range	75012752	13187	750124.76	2275243.10	0	Projectile	U.S. PROJECTILE, 5-IN, PRACTICE, MK61
Naval Gun Fire Range	75012752	13190	750149.04	2275256.90	0	Projectile	U.S. PROJECTILE, 5-IN, PRACTICE, MK61
Naval Gun Fire Range	75012752	13191	750194.18	2275271.30	0	Projectile	U.S. PROJECTILE, 5-IN, PRACTICE, MK61
Naval Gun Fire Range	75012752	13192	750104.04	2275281.70	0	Projectile	U.S. PROJECTILE, 5-IN, HE, MK 35

Data query completed 9/7/04  
Sorted by GMU

UXO Summary  
Tier One and Tier Two UXO-Cleared Areas

Work Area	GMU	Barcode ID	UTMX	UTMY	Depth (Inches)	UXO Type	UXO Nomenclature
Naval Gun Fire Range	75012752	13193	750107.00	2275225.00	0	Projectile	U.S. PROJECTILE, 40-MM, HE, MK 1, MK 2, & MK 3
Naval Gun Fire Range	75012752	13189	750172.82	2275248.70	0	Rocket	U.S. WARHEAD, ROCKET, 2.75-IN, FLARE, M257 & M278
Naval Gun Fire Range	75012752	13198	750101.90	2275291.50	0	Rocket	U.S. WARHEAD, ROCKET, 2.75-IN, SMOKE, WP, M156
Naval Gun Fire Range	75012752	13196	750101.75	2275298.70	0	Small Arms	SMALL ARMS
Naval Gun Fire Range	75012753	13204	750114.89	2275302.80	0	20mm Projectile	U.S. PROJECTILE, 20-MM, HE, M97
Naval Gun Fire Range	75012753	13201	750133.00	2275320.00	0	OE Component	BURSTER TUBE
Naval Gun Fire Range	75012753	13199	750149.50	2275322.10	0	Projectile	U.S. PROJECTILE, 5-IN, HE, MK 41
Naval Gun Fire Range	75012753	13200	750158.88	2275367.20	0	Projectile	U.S. PROJECTILE, 5-IN, PRACTICE, MK61
Naval Gun Fire Range	75012753	13203	750114.72	2275302.70	0	Small Arms	SMALL ARMS
Naval Gun Fire Range	75012754	16611	750165.83	2275400.90	0	20mm Projectile	PROJECTILE, 20-MM (UNKNOWN MK)
Naval Gun Fire Range	75012754	16612	750162.00	2275475.00	0	OE Component	U.S. FUZE, PROJECTILE, PD, MK 30
Naval Gun Fire Range	75012754	16617	750127.71	2275435.70	0	OE Component	U.S. FUZE, PROJECTILE, PD, MK 30
Naval Gun Fire Range	75012754	16614	750183.87	2275429.10	0	Projectile	U.S. PROJECTILE, 5-IN, PRACTICE, MK61
Naval Gun Fire Range	75012754	16615	750170.01	2275452.10	0	Projectile	CANADIAN PROJECTILE, 3-IN, HE, MK 33
Naval Gun Fire Range	75012754	16616	750133.12	2275422.80	0	Projectile	U.S. PROJECTILE, 5-IN, PRACTICE, MK61
Naval Gun Fire Range	75012754	16618	750111.69	2275437.40	0	Projectile	U.S. PROJECTILE, 5-IN, PRACTICE, MK61
Naval Gun Fire Range	75012754	16619	750135.59	2275472.90	0	Projectile	U.S. PROJECTILE, 5-IN, PRACTICE, MK61
Naval Gun Fire Range	75012754	16613	750166.06	2275401.00	0	Raw Explosives	RAW EXPLOSIVES
Naval Gun Fire Range	75012754	16620	750170.73	2275400.70	0	Rocket	U.S. WARHEAD, ROCKET, 2.75-IN, SMOKE, WP, M156
Naval Gun Fire Range	75012755	13522	750116.35	2275551.10	0	Mortar	U.S. PROJECTILE, 81-MM, HE, M374
Naval Gun Fire Range	75012755	13523	750118.05	2275586.50	0	Mortar	U.S. PROJECTILE, 81-MM, HE, M374
Naval Gun Fire Range	75012755	13525	750182.92	2275510.70	0	OE Component	U.S. FUZE, BOMB, NOSE, MT, M128, M144, M145, M146, & M147
Naval Gun Fire Range	75012755	13521	750130.51	2275555.60	0	Projectile	U.S. PROJECTILE, 5-IN, HE, MK 51
Naval Gun Fire Range	75012755	13524	750144.89	2275583.60	0	Projectile	PROJECTILE, 105-MM, HE (UNKNOWN MK)
Naval Gun Fire Range	75012755	13526	750120.00	2275575.00	0	Projectile	U.S. PROJECTILE, 5-IN, PRACTICE, MK61
Naval Gun Fire Range	75012755	13527	750190.00	2275510.00	0	Projectile	U.S. PROJECTILE, 5-IN, PRACTICE, MK61
Naval Gun Fire Range	75012755	13528	750130.00	2275505.00	0	Projectile	U.S. PROJECTILE, 5-IN, PRACTICE, MK61
Naval Gun Fire Range	75012755	13529	750171.00	2275549.00	0	Projectile	U.S. PROJECTILE, 5-IN, PRACTICE, MK61
Naval Gun Fire Range	75012755	13530	750118.00	2275541.00	0	Projectile	U.S. PROJECTILE, 5-IN, PRACTICE, MK61
Naval Gun Fire Range	75012755	13531	750117.00	2275544.00	0	Projectile	U.S. PROJECTILE, 5-IN, PRACTICE, MK61
Naval Gun Fire Range	75012755	13532	750154.00	2275543.00	0	Projectile	U.S. PROJECTILE, 5-IN, HE, MK 61
Naval Gun Fire Range	75012755	13533	750130.00	2275575.00	0	Propellant	MOTOR, ROCKET (UNKNOWN MK)
Naval Gun Fire Range	75012755	13534	750195.00	2275595.00	0	Pyrotechnics	U.S. FLARE, M24 & M26
Naval Gun Fire Range	75012756	13474	750144.93	2275636.10	0	Projectile	U.S. CARTRIDGE, 106-MM, HEAT, M344
Naval Gun Fire Range	75012756	13475	750140.53	2275621.40	0	Projectile	U.S. PROJECTILE, 5-IN, PRACTICE, MK61
Naval Gun Fire Range	75012756	13477	750171.44	2275615.40	0	Projectile	U.S. PROJECTILE, 5-IN, PRACTICE, MK61
Naval Gun Fire Range	75012756	13478	750153.14	2275615.80	0	Projectile	U.S. PROJECTILE, 5-IN, SMOKE-PUFF, MK 52
Naval Gun Fire Range	75012756	13479	750115.71	2275612.70	0	Projectile	CANADIAN PROJECTILE, 3-IN, HE, MK 33
Naval Gun Fire Range	75012756	13485	750125.32	2275685.60	0	Projectile	U.S. PROJECTILE, 5-IN, PRACTICE, MK61
Naval Gun Fire Range	75012756	13486	750108.35	2275695.20	0	Projectile	U.S. PROJECTILE, 5-IN, PRACTICE, MK61
Naval Gun Fire Range	75012756	13476	750135.40	2275625.70	0	Rocket	U.S. WARHEAD, ROCKET, 2.75-IN, SMOKE, WP, M156
Naval Gun Fire Range	75012756	13480	750099.66	2275627.30	0	Rocket	U.S. WARHEAD, ROCKET, 2.75-IN, FRAG, MK 1
Naval Gun Fire Range	75012756	13481	750100.77	2275628.80	0	Rocket	U.S. WARHEAD, ROCKET, 2.75-IN, HE-FRAG, M151

Data query completed 9/7/04  
Sorted by GMU

UXO Summary  
Tier One and Tier Two UXO-Cleared Areas

Work Area	GMU	Barcode ID	UTMX	UTMY	Depth (Inches)	UXO Type	UXO Nomenclature
Naval Gun Fire Range	75012756	13483	750175.66	2275693.40	0	Rocket	U.S. WARHEAD, ROCKET, 2.75-IN, SMOKE, WP, M156
Naval Gun Fire Range	75012756	13484	750153.97	2275697.90	0	Rocket	U.S. WARHEAD, ROCKET, 2.75-IN, SMOKE, WP, M156
Naval Gun Fire Range	75012756	13487	750161.11	2275693.20	0	Rocket	U.S. WARHEAD, ROCKET, 2.75-IN, HE-FRAG, M151
Naval Gun Fire Range	75012757	13458	750178.15	2275774.50	0	Projectile	U.S. PROJECTILE, 5-IN, PRACTICE, MK61
Naval Gun Fire Range	75012757	13460	750110.33	2275713.00	0	Projectile	U.S. PROJECTILE, 5-IN, SMOKE-PUFF, MK 52
Naval Gun Fire Range	75012757	13461	750150.99	2275767.20	0	Projectile	U.S. PROJECTILE, 5-IN, PRACTICE, MK61
Naval Gun Fire Range	75012757	13454	750109.12	2275751.80	0	Rocket	U.S. WARHEAD, ROCKET, 2.75-IN, SMOKE, WP, M156
Naval Gun Fire Range	75012757	13456	750144.23	2275757.90	0	Rocket	U.S. WARHEAD, ROCKET, 2.75-IN, SMOKE, WP, M156
Naval Gun Fire Range	75012757	13457	750151.65	2275770.40	0	Rocket	U.S. WARHEAD, ROCKET, 2.75-IN, SMOKE, WP, M156
Naval Gun Fire Range	75012757	13459	750181.05	2275741.60	0	Rocket	U.S. WARHEAD, ROCKET, 2.75-IN, SMOKE, WP, M156
Naval Gun Fire Range	75012758	13447	750173.99	2275892.10	0	Projectile	U.S. PROJECTILE, 5-IN, SMOKE-PUFF, MK 52
Naval Gun Fire Range	75012758	13448	750173.85	2275892.50	0	Projectile	U.S. PROJECTILE, 5-IN, PRACTICE, MK61
Naval Gun Fire Range	75012758	13449	750165.26	2275851.70	0	Projectile	U.S. PROJECTILE, 5-IN, SMOKE-PUFF, MK 52
Naval Gun Fire Range	75012758	13450	750172.47	2275837.50	0	Projectile	U.S. PROJECTILE, 5-IN/54, HE, MK 64
Naval Gun Fire Range	75012758	13453	750122.01	2275871.10	0	Projectile	U.S. PROJECTILE, 5-IN, PRACTICE, MK61
Naval Gun Fire Range	75012758	13446	750130.16	2275906.20	0	Rocket	U.S. WARHEAD, ROCKET, 2.75-IN, HE-FRAG, M151
Naval Gun Fire Range	75012758	13451	750155.01	2275836.60	0	Rocket	U.S. WARHEAD, ROCKET, 2.75-IN, HE-FRAG, M151
Naval Gun Fire Range	75012759	17380	750144.20	2275979.80	0	Pyrotechnics	U.S. FLARE, AIRCRAFT, PARACHUTE, MK 24
Naval Gun Fire Range	75012759	17383	750129.76	2275918.40	0	Pyrotechnics	U.S. FLARE, AIRCRAFT, PARACHUTE, MK 24
Naval Gun Fire Range	75012759	17384	750172.16	2275937.70	0	Rocket	U.S. WARHEAD, ROCKET, 2.75-IN, SMOKE, WP, M156
Naval Gun Fire Range	75012761	18170	750159.68	2276124.90	0	Projectile	U.S. PROJECTILE, 5-IN, PRACTICE, MK61
Naval Gun Fire Range	75012762	18177	750137.00	2276217.00	0	Projectile	U.S. PROJECTILE, 5-IN, PRACTICE, MK61
Naval Gun Fire Range	75012762	18178	750158.00	2276255.00	0	Projectile	U.S. PROJECTILE, 5-IN, HE, MK 35
Naval Gun Fire Range	75012763	25213	750118.00	2276303.00	0	OE Component	U.S. FUZE, PROJECTILE, PD, MK 30
Naval Gun Fire Range	75012763	17344	750179.34	2276348.00	0	Projectile	U.S. PROJECTILE, 5-IN, HE, MK 35
Naval Gun Fire Range	75012764	17346	750173.63	2276485.40	0	OE Component	U.S. FUZE, PROJECTILE, BD, MK 19, MK 20, MK 21, MK 28, MK 48, & MK 64
Naval Gun Fire Range	75012764	17345	750112.01	2276406.70	0	Projectile	U.S. PROJECTILE, 5-IN, HE, MK 35
Naval Gun Fire Range	75012764	17348	750194.33	2276439.40	0	Projectile	U.S. PROJECTILE, 5-IN/54, HE, MK 64
Naval Gun Fire Range	75012764	17347	750195.77	2276446.30	0	Rocket	U.S. WARHEAD, ROCKET, 2.75-IN, HE-FRAG, M151
Naval Gun Fire Range	75012766	19758	750178.91	2276689.30	0	Projectile	U.S. PROJECTILE, 5-IN, HE, MK 52
Naval Gun Fire Range	75012766	19760	750161.84	2276619.10	0	Projectile	U.S. PROJECTILE, 5-IN, PRACTICE, MK61
Naval Gun Fire Range	75012766	19759	750199.00	2276699.00	0	Small Arms	SMALL ARMS
Naval Gun Fire Range	75012767	19767	750103.98	2276771.40	0	Projectile	U.S. PROJECTILE, 3-IN, AA, MK 27 (HE)
Kuheia	75012770	16326	750100.32	2277100.10	0	20mm Projectile	U.S. PROJECTILE, 20-MM, HE, M97
Kuheia	75012771	16327	750163.32	2277182.10	0	Projectile	U.S. PROJECTILE, 5-IN, PRACTICE, MK61
Kuheia	75012774	16324	750169.91	2277436.90	0	Bomb	U.S. BOMB, 100-LB, GP, AN-M30
Kuheia	75012779	16505	750099.40	2277901.40	0	20mm Projectile	PROJECTILE, 20-MM (UNKNOWN MK)
Kuheia	75012779	16507	750162.61	2277922.20	0	Projectile	CANADIAN PROJECTILE, 3-IN, HE, MK 33
Kuheia	75012779	16506	750099.41	2277901.20	0	Small Arms	SMALL ARMS
Kuheia	75012782	18167	750100.10	2278200.20	0	Projectile	U.S. PROJECTILE, 40-MM, HE, MK 1, MK 2, & MK 3

Data query completed 9/7/04  
Sorted by GMU

UXO Summary  
Tier One and Tier Two UXO-Cleared Areas

Work Area	GMU	Barcode ID	UTMX	UTMY	Depth (Inches)	UXO Type	UXO Nomenclature
Kuheia	75012783	13564	750101.00	2278399.00	0	Small Arms	SMALL ARMS
Kuheia	75012784	13566	750113.87	2278459.10	0	Projectile	U.S. PROJECTILE, 3-IN, AA, MK 27 (HE)
Kuheia	75012784	13565	750101.00	2278401.00	0	Small Arms	SMALL ARMS
Kuheia	75012785	29028	750199.00	2278599.00	0	20mm Projectile	U.S. PROJECTILE, 20-MM, HE, M97
Kuheia	75012785	29029	750142.67	2278503.30	18	Bomb	U.S. BOMB, 100-LB, GP, AN-M30
Kuheia	75012786	20263	750188.51	2278691.40	0	Rocket	ROCKET, 4.5-IN, BARRAGE, MK 3
Kuheia	75012787	20265	750125.50	2278784.00	0	Bomb	U.S. BOMB, 250-LB, GP, AN-M57
Kuheia	75012787	20267	750175.00	2278717.00	0	Propellant	PROPELLANT
Kuheia	75012787	28782	750192.00	2278766.00	6	Raw Explosives	DETONATING CORD, M456 AND DEMOLITION BLOCK, M3 (COMPOSITION C-3, C-4) (MK 35 DEMO KIT)
Kuheia	75012787	28783	750180.00	2278781.00	3	Rocket	U.S. WARHEAD, ROCKET, 2.75-IN, FRAG, MK 1
Kuheia	75012787	28784	750180.00	2278781.00	3	Rocket	U.S. WARHEAD, ROCKET, 2.75-IN, FRAG, MK 1
Kuheia	75012787	28785	750134.02	2278700.00	1	Small Arms	SMALL ARMS
Kuheia	75012789	20269	750199.00	2278901.00	0	20mm Projectile	U.S. PROJECTILE, 20-MM, HE, M97
Kuheia	75012789	20270	750199.00	2278901.00	0	Small Arms	SMALL ARMS
Kamohio	75022715	39477	750299.00	2271599.00	0	20mm Projectile	U.S. PROJECTILE, 20-MM, HE, M97
Kamohio	75022716	39479	750260.00	2271681.00	0	OE Component	U.S. FUZE, PROJECTILE, AD, MK 43, MK 54, MK 55, AND MK 89
Kamohio	75022716	39478	750230.00	2271668.00	0	Projectile	U.S. PROJECTILE, 5-IN, HE, MK 41
Kamohio	75022719	39465	750248.00	2271960.00	0	Bomb	U.S. BOMB, 25-LB, PRACTICE, MK 76
Kamohio	75022719	39462	750259.17	2271908.20	0	Projectile	U.S. PROJECTILE, 5-IN, ILLUMINATION OR WHITE PHOSPHOROUS, MK 50
Kamohio	75022719	39464	750217.00	2271941.00	0	Projectile	U.S. PROJECTILE, 5-IN, PRACTICE, MK61
Kamohio	75022719	39467	750299.00	2271901.00	0	Propellant	PROPELLANT
Kamohio	75022719	39463	750212.00	2271936.00	0	Rocket	U.S. WARHEAD, ROCKET, 2.75-IN, HE-FRAG, M151
Kamohio	75022719	39466	750299.00	2271901.00	0	Small Arms	SMALL ARMS
Naval Gun Fire Range	75022720	23972	750299.00	2272099.00	0	20mm Projectile	U.S. PROJECTILE, 20-MM, HE, M97
Naval Gun Fire Range	75022720	23974	750299.00	2272099.00	0	20mm Projectile	PROJECTILE, 20-MM (UNKNOWN MK)
Naval Gun Fire Range	75022720	23970	750234.74	2272037.30	0	Bomb	U.S. BOMB, 300-LB, DEMOLITION, HE, M31
Naval Gun Fire Range	75022720	23971	750248.27	2272017.40	0	Projectile	U.S. PROJECTILE, 5-IN, SMOKE-PUFF, MK 52
Naval Gun Fire Range	75022720	23973	750299.00	2272099.00	0	Propellant	PROPELLANT
Naval Gun Fire Range	75022721	23968	750201.00	2272199.00	0	20mm Projectile	U.S. PROJECTILE, 20-MM, HE, M97
Naval Gun Fire Range	75022721	23967	750269.00	2272191.00	0	OE Component	U.S. FUZE, PROJECTILE, AD, MK 43, MK 54, MK 55, AND MK 89
Naval Gun Fire Range	75022721	23969	750241.00	2272148.00	0	Rocket	U.S. WARHEAD, ROCKET, 2.75-IN, FRAG, MK 1
Naval Gun Fire Range	75022722	23965	750255.00	2272231.00	0	Projectile	U.S. PROJECTILE, 3-IN, HE, MK 31
Naval Gun Fire Range	75022723	23962	750240.00	2272363.00	0	Pyrotechnics	U.S. FLARE, AIRCRAFT, PARACHUTE, MK 24
Naval Gun Fire Range	75022723	23963	750281.00	2272397.00	0	Rocket	U.S. WARHEAD, ROCKET, 2.75-IN, FRAG, MK 1
Naval Gun Fire Range	75022724	23960	750201.00	2272401.00	0	20mm Projectile	U.S. PROJECTILE, 20-MM, HE, M97
Naval Gun Fire Range	75022724	23957	750265.00	2272449.00	0	Pyrotechnics	U.S. FLARE, AIRCRAFT, PARACHUTE, MK45
Naval Gun Fire Range	75022724	23958	750293.00	2272420.00	0	Rocket	U.S. WARHEAD, ROCKET, 2.75-IN, HE-FRAG, M151
Naval Gun Fire Range	75022724	23961	750201.00	2272401.00	0	Small Arms	SMALL ARMS
Naval Gun Fire Range	75022725	25005	750201.00	2272501.00	0	20mm Projectile	U.S. PROJECTILE, 20-MM, HE, M97
Naval Gun Fire Range	75022725	25004	750209.00	2272509.00	0	Projectile	U.S. PROJECTILE, 5-IN, PRACTICE, MK61
Naval Gun Fire Range	75022725	25007	750201.00	2272501.00	0	Propellant	PROPELLANT
Naval Gun Fire Range	75022725	25006	750201.00	2272501.00	0	Pyrotechnics	PYROTECHNIC
Naval Gun Fire Range	75022725	25003	750210.00	2272537.00	0	Rocket	U.S. WARHEAD, ROCKET, 2.75-IN, HE-FRAG, M151

Data query completed 9/7/04  
Sorted by GMU

UXO Summary  
Tier One and Tier Two UXO-Cleared Areas

Work Area	GMU	Barcode ID	UTMX	UTMY	Depth (Inches)	UXO Type	UXO Nomenclature
Naval Gun Fire Range	75022726	25055	750201.00	2272601.00	0	20mm Projectile	U.S. PROJECTILE, 20-MM, HE, M97
Naval Gun Fire Range	75022726	25053	750255.41	2272632.80	0	Projectile	U.S. PROJECTILE, 5-IN, ILLUMINATION OR WHITE PHOSPHOROUS, MK 50
Naval Gun Fire Range	75022726	25054	750254.87	2272657.00	0	Projectile	U.S. PROJECTILE, 5-IN, PRACTICE, MK61
K-1 Road	75022727	8045	750295.48	2272794.90	0	20mm Projectile	PROJECTILE, 20-MM (UNKNOWN MK)
K-1 Road	75022727	8044	750260.39	2272774.00	0	Pyrotechnics	U.S. FLARE, AIRCRAFT, PARACHUTE, LUU-2/B
Naval Gun Fire Range	75022727	8042	750298.29	2272711.10	0	Projectile	U.S. PROJECTILE, 5-IN, PRACTICE, MK61
Naval Gun Fire Range	75022727	8043	750292.58	2272731.30	0	Pyrotechnics	U.S. FLARE, AIRCRAFT, PARACHUTE, MK 24
Puu Moiwi	75022728	8049	750200.18	2272799.50	0	20mm Projectile	U.S. PROJECTILE, 20-MM, HE, M97
Puu Moiwi	75022728	20006	750201.00	2272801.00	0	20mm Projectile	U.S. PROJECTILE, 20-MM, HE, M97
Puu Moiwi	75022728	8046	750272.66	2272872.70	0	Projectile	U.S. CARTRIDGE, 40-MM, HE, M383, M384, & M677
Puu Moiwi	75022728	8047	750237.14	2272898.20	0	Projectile	U.S. PROJECTILE, 5-IN, SMOKE-PUFF, MK 41
Puu Moiwi	75022728	8048	750196.69	2272848.70	0	Rocket	U.S. WARHEAD, ROCKET, 2.75-IN, HE-FRAG, M151
Puu Moiwi	75022728	8050	750200.23	2272799.30	0	Small Arms	SMALL ARMS
Puu Moiwi	75022728	20005	750201.00	2272801.00	0	Small Arms	SMALL ARMS
Puu Moiwi	75022729	9549	750300.44	2273000.70	0	20mm Projectile	U.S. PROJECTILE, 20-MM, HE, M97
Puu Moiwi	75022729	14864	750299.11	2272999.10	0	20mm Projectile	U.S. PROJECTILE, 20-MM, HE, M97
Puu Moiwi	75022729	9542	750282.13	2272992.60	0	OE Component	U.S. FUZE, BOMB, AN-M173 & M918
Puu Moiwi	75022729	9546	750211.49	2272976.50	0	OE Component	U.S. BOMB, IGNITER, MK 273
Puu Moiwi	75022729	9548	750211.60	2272991.20	0	Propellant	U.S. MOTOR, ROCKET, 2.75-IN, MKS 1, 2, 3, AND 4, AND MK 40
Puu Moiwi	75022729	9544	750266.09	2272906.90	0	Pyrotechnics	SIGNAL, DRIFT, AN-MK4, AN-MK5, AND AN-MK6
Puu Moiwi	75022729	9545	750231.83	2272962.10	0	Pyrotechnics	U.S. FLARE, AIRCRAFT, PARACHUTE, MK45
Puu Moiwi	75022729	14865	750299.41	2272999.30	0	Raw Explosives	RAW EXPLOSIVES
Puu Moiwi	75022729	9547	750211.60	2272991.20	0	Rocket	U.S. WARHEAD, ROCKET, 2.75-IN, SMOKE, WP, M156
Puu Moiwi	75022730	9535	750298.47	2273001.50	0	20mm Projectile	U.S. PROJECTILE, 20-MM, HE, M97
Puu Moiwi	75022730	22458	750200.02	2273000.00	0	20mm Projectile	U.S. PROJECTILE, 20-MM, HE, M97
Puu Moiwi	75022730	9539	750220.42	2273018.40	0	OE Component	U.S. BOMB, IGNITER, MK 273
Puu Moiwi	75022730	9541	750235.38	2273088.00	0	OE Component	U.S. BOMB, IGNITER, MK 273
Puu Moiwi	75022730	9536	750286.06	2273036.70	0	Projectile	U.S. CARTRIDGE, 40-MM, HE, M383, M384, & M677
Puu Moiwi	75022730	9537	750298.29	2273001.00	0	Projectile	U.S. CARTRIDGE, 40-MM, HE, M383, M384, & M677
Puu Moiwi	75022730	9540	750220.00	2273028.40	0	Projectile	U.S. PROJECTILE, 5-IN, SMOKE-PUFF, MK 52
Puu Moiwi	75022730	22459	750200.02	2273000.00	0	Pyrotechnics	PYROTECHNIC
Puu Moiwi	75022730	9538	750298.52	2273001.10	0	Small Arms	SMALL ARMS
Puu Moiwi	75022731	9580	750200.99	2273101.30	0	20mm Projectile	PROJECTILE, 20-MM (UNKNOWN MK)
Puu Moiwi	75022731	9578	750285.05	2273200.30	0	Projectile	U.S. PROJECTILE, 5-IN, PRACTICE, MK61
Puu Moiwi	75022731	9579	750210.55	2273123.60	0	Projectile	U.S. PROJECTILE, 5-IN, PRACTICE, MK61
Puu Moiwi	75022731	9581	750201.32	2273100.80	0	Projectile	U.S. CARTRIDGE, 30-MM, HEDP, XM552
Puu Moiwi	75022732	19794	750201.00	2273201.00	0	20mm Projectile	U.S. PROJECTILE, 20-MM, HE, M97
Puu Moiwi	75022732	19795	750251.67	2273226.00	0	Projectile	U.S. PROJECTILE, 5-IN, PRACTICE, MK61
Puu Moiwi	75022732	19797	750265.02	2273284.20	0	Rocket	U.S. WARHEAD, ROCKET, 2.75-IN, HE-FRAG, M151
Puu Moiwi	75022734	19801	750292.58	2273401.00	0	20mm Projectile	U.S. PROJECTILE, 20-MM, HE, M97
Puu Moiwi	75022734	19800	750292.58	2273401.00	0	Raw Explosives	RAW EXPLOSIVES
Puu Moiwi	75022735	22155	750249.51	2273548.20	0	Projectile	U.S. PROJECTILE, 5-IN, PRACTICE, MK61
Puu Moiwi	75022737	22156	750200.02	2273700.00	0	20mm Projectile	U.S. PROJECTILE, 20-MM, HE, M97
Puu Moiwi	75022737	22157	750200.02	2273700.00	0	Small Arms	SMALL ARMS

Data query completed 9/7/04  
Sorted by GMU



UXO Summary  
Tier One and Tier Two UXO-Cleared Areas

Work Area	GMU	Barcode ID	UTMX	UTMY	Depth (Inches)	UXO Type	UXO Nomenclature
Puu Moiwi	75022738	22170	750229.08	2273814.10	0	OE Component	U.S. FUZE, PROJECTILE, AD, MK 43, MK 54, MK 55, AND MK 89
Puu Moiwi	75022738	22169	750254.39	2273804.10	0	Projectile	U.S. PROJECTILE, 5-IN, SMOKE-PUFF, MK 52
Puu Moiwi	75022738	22171	750227.03	2273816.30	0	Projectile	U.S. PROJECTILE, 5-IN, SMOKE-PUFF, MK 52
Puu Moiwi	75022739	22177	750299.91	2273978.60	0	Bomb	U.S. BOMB, 100-LB, GP, AN-M30
Puu Moiwi	75022739	22178	750299.00	2273996.00	0	Pyrotechnics	U.S. FLARE, AIRCRAFT, PARACHUTE, MK 24
Naval Gun Fire Range	75022740	22703	750282.00	2274017.00	0	OE Component	U.S. FUZE, PROJECTILE, AD, MK 43, MK 54, MK 55, AND MK 89
Naval Gun Fire Range	75022740	22700	750256.94	2274048.20	0	Projectile	CANADIAN PROJECTILE, 3-IN, HE, MK 33
Naval Gun Fire Range	75022740	22701	750255.67	2274013.20	0	Projectile	U.S. PROJECTILE, 5-IN, HE, MK 35
Naval Gun Fire Range	75022740	22704	750264.49	2274069.00	0	Projectile	U.S. PROJECTILE, 5-IN, HE, MK 35
Naval Gun Fire Range	75022740	22705	750251.37	2274082.90	0	Projectile	CANADIAN PROJECTILE, 3-IN, HE, MK 33
Naval Gun Fire Range	75022740	22702	750249.00	2274022.00	0	Pyrotechnics	U.S. FLARE, AIRCRAFT, PARACHUTE, LUU-2/B
Naval Gun Fire Range	75022741	22617	750286.23	2274115.90	0	Projectile	U.S. CARTRIDGE, 106-MM, HEAT, M344
Naval Gun Fire Range	75022741	22626	750283.16	2274141.50	0	Projectile	U.S. PROJECTILE, 5-IN/54, HE, MK 64
Naval Gun Fire Range	75022741	22627	750258.32	2274111.40	0	Projectile	U.S. PROJECTILE, 5-IN, HE, MK 61
Naval Gun Fire Range	75022741	22628	750256.22	2274151.90	0	Projectile	U.S. PROJECTILE, 3-IN, APHE, MK 29
Naval Gun Fire Range	75022741	22629	750258.34	2274151.70	0	Projectile	U.S. PROJECTILE, 5-IN, PRACTICE, MK61
Naval Gun Fire Range	75022741	22630	750292.34	2274165.10	0	Projectile	U.S. PROJECTILE, 5-IN, HE, MK 35
Naval Gun Fire Range	75022741	22631	750276.51	2274186.70	0	Projectile	U.S. PROJECTILE, 5-IN, PRACTICE, MK61
Naval Gun Fire Range	75022742	22618	750240.00	2274243.00	0	OE Component	U.S. FUZE, PROJECTILE, AD, MK 43, MK 54, MK 55, AND MK 89
Naval Gun Fire Range	75022742	22619	750294.00	2274211.00	0	OE Component	U.S. FUZE, PROJECTILE, AD, MK 43, MK 54, MK 55, AND MK 89
Naval Gun Fire Range	75022742	22620	750209.73	2274294.40	0	Projectile	U.S. PROJECTILE, 5-IN, PRACTICE, MK61
Naval Gun Fire Range	75022742	22621	750286.62	2274288.40	0	Projectile	CANADIAN PROJECTILE, 3-IN, HE, MK 33
Naval Gun Fire Range	75022742	22622	750297.12	2274256.40	0	Projectile	U.S. PROJECTILE, 5-IN, SMOKE-PUFF, MK 52
Naval Gun Fire Range	75022742	22623	750268.84	2274251.40	0	Projectile	U.S. PROJECTILE, 5-IN, HE, MK 61
Naval Gun Fire Range	75022742	22624	750255.37	2274209.70	0	Projectile	U.S. PROJECTILE, 5-IN, SMOKE-PUFF, MK 52
Naval Gun Fire Range	75022742	22625	750272.25	2274205.10	0	Projectile	U.S. PROJECTILE, 5-IN, HE, MK 35
Naval Gun Fire Range	75022743	22598	750200.02	2274300.00	0	20mm Projectile	U.S. PROJECTILE, 20-MM, HE, M97
Naval Gun Fire Range	75022743	22608	750251.00	2274392.00	0	OE Component	U.S. FUZE, PROJECTILE, PD, MK 30
Naval Gun Fire Range	75022743	22609	750255.00	2274379.00	0	OE Component	U.S. FUZE, PROJECTILE, PD, MK 30
Naval Gun Fire Range	75022743	22610	750298.00	2274386.00	0	OE Component	U.S. FUZE, PROJECTILE, AD, MK 43, MK 54, MK 55, AND MK 89
Naval Gun Fire Range	75022743	22602	750208.41	2274314.10	0	Projectile	U.S. PROJECTILE, 5-IN, HE, MK 35
Naval Gun Fire Range	75022743	22603	750233.91	2274361.50	0	Projectile	U.S. PROJECTILE, 5-IN, HE, MK 35
Naval Gun Fire Range	75022743	22604	750240.39	2274322.30	0	Projectile	U.S. PROJECTILE, 5-IN, ILLUMINATION OR WHITE PHOSPHOROUS, MK 48
Naval Gun Fire Range	75022743	22605	750271.43	2274358.20	0	Projectile	U.S. PROJECTILE, 5-IN, PRACTICE, MK61
Naval Gun Fire Range	75022743	22606	750268.71	2274378.60	0	Projectile	U.S. PROJECTILE, 5-IN, SMOKE-PUFF, MK 52
Naval Gun Fire Range	75022743	22607	750292.69	2274301.80	0	Projectile	U.S. PROJECTILE, 5-IN, PRACTICE, MK61
Naval Gun Fire Range	75022743	22600	750200.02	2274300.00	0	Raw Explosives	RAW EXPLOSIVES
Naval Gun Fire Range	75022743	22599	750200.02	2274300.00	0	Small Arms	SMALL ARMS
Naval Gun Fire Range	75022744	22580	750220.00	2274487.00	0	OE Component	U.S. FUZE, PROJECTILE, MT, MK 342
Naval Gun Fire Range	75022744	22581	750293.00	2274493.00	0	OE Component	U.S. FUZE, PROJECTILE, PD, MK 30
Naval Gun Fire Range	75022744	22582	750279.00	2274462.00	0	OE Component	U.S. FUZE, PROJECTILE, PD, MK 30
Naval Gun Fire Range	75022744	22576	750239.10	2274430.20	0	Projectile	PROJECTILE, 5-IN, HE, MK 49

Data query completed 9/7/04  
Sorted by GMU

UXO Summary  
Tier One and Tier Two UXO-Cleared Areas

Work Area	GMU	Barcode ID	UTMX	UTMY	Depth (Inches)	UXO Type	UXO Nomenclature
Naval Gun Fire Range	75022744	22577	750229.54	2274453.80	0	Projectile	U.S. PROJECTILE, 5-IN, PRACTICE, MK61
Naval Gun Fire Range	75022744	22578	750254.77	2274499.20	0	Projectile	U.S. PROJECTILE, 5-IN, PRACTICE, MK61
Naval Gun Fire Range	75022744	22579	750261.17	2274490.90	0	Projectile	U.S. PROJECTILE, 5-IN, PRACTICE, MK61
Naval Gun Fire Range	75022744	22584	750213.55	2274431.10	0	Projectile	U.S. PROJECTILE, 5-IN, HE, MK 61
Naval Gun Fire Range	75022744	22585	750289.47	2274496.20	0	Projectile	U.S. PROJECTILE, 5-IN, PRACTICE, MK61
Naval Gun Fire Range	75022744	22583	750200.02	2274405.00	0	Pyrotechnics	U.S. FLARE, AIRCRAFT, PARACHUTE, MK 24
Naval Gun Fire Range	75022745	13931	750231.49	2274563.90	0	Projectile	U.S. PROJECTILE, 5-IN, HE, MK 61
Naval Gun Fire Range	75022745	13932	750294.63	2274535.50	0	Projectile	U.S. PROJECTILE, 5-IN, HE, MK 61
Naval Gun Fire Range	75022745	13933	750286.81	2274523.20	0	Projectile	U.S. PROJECTILE, 5-IN, SMOKE-PUFF, MK 52
Naval Gun Fire Range	75022745	13934	750223.29	2274546.10	0	Projectile	U.S. PROJECTILE, 5-IN, SMOKE-PUFF, MK 52
Naval Gun Fire Range	75022745	13935	750228.61	2274591.50	0	Projectile	U.S. PROJECTILE, 5-IN, HE, MK 35
Naval Gun Fire Range	75022745	13936	750214.17	2274591.90	0	Projectile	U.S. PROJECTILE, 5-IN, HE, MK 35
Naval Gun Fire Range	75022745	13937	750204.77	2274596.10	0	Projectile	U.S. PROJECTILE, 5-IN, HE, MK 35
Naval Gun Fire Range	75022746	19366	750218.29	2274661.20	0	OE Component	U.S. FUZE, PROJECTILE, PD, MK 30
Naval Gun Fire Range	75022746	19368	750224.46	2274611.10	0	OE Component	U.S. FUZE, PROJECTILE, AD, MK 43, MK 54, MK 55, AND MK 89
Naval Gun Fire Range	75022746	19361	750278.06	2274602.10	0	Projectile	U.S. PROJECTILE, 5-IN, SMOKE-PUFF, MK 52
Naval Gun Fire Range	75022746	19362	750269.94	2274690.30	0	Projectile	U.S. PROJECTILE, 5-IN, SMOKE-PUFF, MK 52
Naval Gun Fire Range	75022746	19363	750241.92	2274695.90	0	Projectile	U.S. PROJECTILE, 5-IN, HE, MK 61
Naval Gun Fire Range	75022746	19364	750224.81	2274668.80	0	Projectile	U.S. PROJECTILE, 5-IN, PRACTICE, MK61
Naval Gun Fire Range	75022746	19365	750249.35	2274675.60	0	Projectile	U.S. PROJECTILE, 5-IN, PRACTICE, MK61
Naval Gun Fire Range	75022746	19367	750242.01	2274624.60	0	Projectile	U.S. PROJECTILE, 5-IN, PRACTICE, MK61
Naval Gun Fire Range	75022746	19369	750224.08	2274600.30	0	Projectile	U.S. PROJECTILE, 5-IN, PRACTICE, MK61
Naval Gun Fire Range	75022747	18211	750291.00	2274739.00	0	OE Component	U.S. FUZE, PROJECTILE, PD, MK 30
Naval Gun Fire Range	75022747	18212	750259.00	2274760.00	0	OE Component	U.S. FUZE, PROJECTILE, PD, MK 30
Naval Gun Fire Range	75022747	18207	750247.00	2274759.00	0	Projectile	U.S. PROJECTILE, 5-IN, PRACTICE, MK61
Naval Gun Fire Range	75022747	18208	750291.00	2274754.00	0	Projectile	U.S. PROJECTILE, 5-IN, PRACTICE, MK61
Naval Gun Fire Range	75022747	18209	750274.00	2274753.00	0	Projectile	U.S. PROJECTILE, 5-IN, PRACTICE, MK61
Naval Gun Fire Range	75022747	18213	750217.11	2274792.50	0	Projectile	U.S. PROJECTILE, 5-IN, PRACTICE, MK61
Naval Gun Fire Range	75022747	18214	750283.32	2274753.80	0	Projectile	U.S. PROJECTILE, 5-IN, PRACTICE, MK61
Naval Gun Fire Range	75022748	18203	750206.00	2274806.00	0	OE Component	U.S. FUZE, PROJECTILE, AD, MK 43, MK 54, MK 55, AND MK 89
Naval Gun Fire Range	75022748	18204	750251.00	2274870.00	0	OE Component	U.S. FUZE, PROJECTILE OR ROCKET, AD, MK 44 & MK 52
Naval Gun Fire Range	75022748	18205	750296.00	2274863.00	0	OE Component	BOOSTER
Naval Gun Fire Range	75022748	18198	750291.00	2274891.00	0	Projectile	U.S. PROJECTILE, 5-IN, PRACTICE, MK61
Naval Gun Fire Range	75022748	18199	750251.00	2274870.00	0	Projectile	U.S. PROJECTILE, 5-IN, PRACTICE, MK61
Naval Gun Fire Range	75022748	18200	750255.00	2274813.00	0	Projectile	U.S. PROJECTILE, 5-IN, PRACTICE, MK61
Naval Gun Fire Range	75022748	18201	750247.00	2274825.00	0	Projectile	U.S. PROJECTILE, 5-IN, SMOKE-PUFF, MK 52
Naval Gun Fire Range	75022748	18202	750298.00	2274825.00	0	Projectile	U.S. PROJECTILE, 5-IN, PRACTICE, MK61
Naval Gun Fire Range	75022748	18206	750219.27	2274877.50	0	Projectile	U.S. PROJECTILE, 5-IN, PRACTICE, MK61
Naval Gun Fire Range	75022749	13580	750299.00	2274999.00	0	20mm Projectile	U.S. PROJECTILE, 20-MM, HE, M97
Naval Gun Fire Range	75022749	13569	750245.75	2274965.90	0	OE Component	U.S. FUZE, PROJECTILE, MT, MK 342
Naval Gun Fire Range	75022749	13578	750233.00	2274960.00	0	OE Component	U.S. FUZE, PROJECTILE, AD, MK 43, MK 54, MK 55, AND MK 89
Naval Gun Fire Range	75022749	13568	750234.21	2274949.90	0	Projectile	U.S. PROJECTILE, 5-IN, PRACTICE, MK61
Naval Gun Fire Range	75022749	13570	750247.00	2274865.00	0	Projectile	U.S. PROJECTILE, 5-IN, PRACTICE, MK61
Naval Gun Fire Range	75022749	13571	750244.00	2274999.00	0	Projectile	U.S. PROJECTILE, 5-IN, PRACTICE, MK61

Data query completed 9/7/04  
Sorted by GMU

UXO Summary  
Tier One and Tier Two UXO-Cleared Areas

Work Area	GMU	Barcode ID	UTMX	UTMY	Depth (Inches)	UXO Type	UXO Nomenclature
Naval Gun Fire Range	75022749	13572	750232.00	2274988.00	0	Projectile	U.S. PROJECTILE, 5-IN, PRACTICE, MK61
Naval Gun Fire Range	75022749	13573	750257.00	2274945.00	0	Projectile	U.S. PROJECTILE, 5-IN, PRACTICE, MK61
Naval Gun Fire Range	75022749	13574	750257.00	2274945.00	0	Projectile	U.S. PROJECTILE, 5-IN, SMOKE-PUFF, MK 41
Naval Gun Fire Range	75022749	13575	750268.00	2274947.00	0	Projectile	U.S. PROJECTILE, 5-IN, SMOKE-PUFF, MK 41
Naval Gun Fire Range	75022749	13576	750233.00	2274967.00	0	Projectile	U.S. PROJECTILE, 5-IN, PRACTICE, MK61
Naval Gun Fire Range	75022749	13577	750266.00	2274963.00	0	Projectile	U.S. PROJECTILE, 5-IN, PRACTICE, MK61
Naval Gun Fire Range	75022749	13579	750299.00	2274999.00	0	Small Arms	SMALL ARMS
Naval Gun Fire Range	75022750	16729	750297.93	2275097.80	0	20mm Projectile	U.S. PROJECTILE, 20-MM, HE, M97
Naval Gun Fire Range	75022750	16727	750217.46	2275088.20	0	OE Component	U.S. FUZE, PROJECTILE, PD, MK 30
Naval Gun Fire Range	75022750	16732	750218.00	2275097.00	0	OE Component	U.S. FUZE, PROJECTILE, PROXIMITY (VT), MK 59 & MK 71
Naval Gun Fire Range	75022750	16721	750292.60	2275069.20	0	Projectile	U.S. PROJECTILE, 5-IN, SMOKE-PUFF, MK 52
Naval Gun Fire Range	75022750	16722	750296.81	2275034.50	0	Projectile	U.S. PROJECTILE, 5-IN, PRACTICE, MK61
Naval Gun Fire Range	75022750	16723	750296.17	2275024.40	0	Projectile	U.S. PROJECTILE, 5-IN, PRACTICE, MK61
Naval Gun Fire Range	75022750	16724	750212.09	2275039.80	0	Projectile	U.S. PROJECTILE, 5-IN, HE, MK 35
Naval Gun Fire Range	75022750	16725	750207.47	2275045.80	0	Projectile	U.S. PROJECTILE, 5-IN, PRACTICE, MK61
Naval Gun Fire Range	75022750	16726	750218.07	2275087.20	0	Projectile	U.S. PROJECTILE, 5-IN, PRACTICE, MK61
Naval Gun Fire Range	75022750	16728	750266.06	2275093.00	0	Projectile	U.S. PROJECTILE, 5-IN, HE, MK 61
Naval Gun Fire Range	75022750	16730	750224.00	2275050.00	0	Projectile	U.S. PROJECTILE, 40-MM, HE, MK 1, MK 2, & MK 3
Naval Gun Fire Range	75022750	16731	750242.00	2275051.00	0	Projectile	U.S. PROJECTILE, 5-IN, HE, MK 35
Naval Gun Fire Range	75022750	16734	750242.00	2275003.00	0	Projectile	U.S. PROJECTILE, 5-IN, PRACTICE, MK61
Naval Gun Fire Range	75022750	16735	750242.00	2275003.00	0	Projectile	U.S. PROJECTILE, 5-IN, PRACTICE, MK61
Naval Gun Fire Range	75022750	16736	750242.00	2275003.00	0	Projectile	U.S. PROJECTILE, 5-IN, PRACTICE, MK61
Naval Gun Fire Range	75022750	16733	750208.00	2275042.00	0	Rocket	U.S. WARHEAD, ROCKET, 2.75-IN, HE-FRAG, M151
Naval Gun Fire Range	75022751	16707	750294.30	2275102.30	0	20mm Projectile	PROJECTILE, 20-MM (UNKNOWN MK)
Naval Gun Fire Range	75022751	16708	750294.71	2275103.10	0	Bomb	U.S. BOMB, 25-LB, PRACTICE, MK 76
Naval Gun Fire Range	75022751	16709	750294.49	2275103.50	0	Bomb	U.S. BOMB, 25-LB, PRACTICE, MK 76
Naval Gun Fire Range	75022751	16702	750205.42	2275118.30	0	Projectile	U.S. PROJECTILE, 5-IN, HE, MK 61
Naval Gun Fire Range	75022751	16703	750250.24	2275143.90	0	Projectile	U.S. PROJECTILE, 5-IN, PRACTICE, MK61
Naval Gun Fire Range	75022751	16704	750261.43	2275153.40	0	Projectile	U.S. PROJECTILE, 5-IN, PRACTICE, MK61
Naval Gun Fire Range	75022751	16705	750277.73	2275129.40	0	Projectile	U.S. PROJECTILE, 5-IN, PRACTICE, MK61
Naval Gun Fire Range	75022751	16706	750283.65	2275118.80	0	Projectile	U.S. PROJECTILE, 5-IN, PRACTICE, MK61
Naval Gun Fire Range	75022751	16710	750294.84	2275104.10	0	Projectile	U.S. PROJECTILE, 5-IN, PRACTICE, MK61
Naval Gun Fire Range	75022751	26946	750299.00	2275180.00	0	Projectile	U.S. PROJECTILE, 5-IN, PRACTICE, MK61
Naval Gun Fire Range	75022752	16745	750298.21	2275203.40	0	20mm Projectile	PROJECTILE, 20-MM (UNKNOWN MK)
Naval Gun Fire Range	75022752	16747	750215.00	2275253.00	0	OE Component	U.S. FUZE, PROJECTILE, AD, MK 395 AND MK 396
Naval Gun Fire Range	75022752	16739	750268.00	2275214.00	0	Projectile	U.S. PROJECTILE, 5-IN, PRACTICE, MK61
Naval Gun Fire Range	75022752	16740	750262.00	2275220.00	0	Projectile	U.S. PROJECTILE, 5-IN, PRACTICE, MK61
Naval Gun Fire Range	75022752	16741	750294.00	2275253.00	0	Projectile	CANADIAN PROJECTILE, 3-IN, HE, MK 33
Naval Gun Fire Range	75022752	16742	750240.79	2275301.80	0	Projectile	U.S. PROJECTILE, 5-IN, SMOKE-PUFF, MK 52
Naval Gun Fire Range	75022752	16743	750268.00	2275285.00	0	Projectile	U.S. PROJECTILE, 5-IN, PRACTICE, MK61
Naval Gun Fire Range	75022752	16744	750204.00	2275277.00	0	Projectile	U.S. PROJECTILE, 5-IN, PRACTICE, MK61
Naval Gun Fire Range	75022752	16746	750297.63	2275201.10	0	Small Arms	SMALL ARMS
Naval Gun Fire Range	75022753	16755	750299.00	2275399.00	0	20mm Projectile	U.S. PROJECTILE, 20-MM, HE, M97
Naval Gun Fire Range	75022753	16748	750214.00	2275357.00	0	Projectile	U.S. PROJECTILE, 5-IN, SMOKE-PUFF, MK 52
Naval Gun Fire Range	75022753	16749	750289.00	2275389.00	0	Projectile	U.S. PROJECTILE, 5-IN, PRACTICE, MK61
Naval Gun Fire Range	75022753	16752	750285.00	2275390.00	0	Projectile	BRITISH PROJECTILE, 4.25-IN, HE (UNKNOWN)
Naval Gun Fire Range	75022753	16753	750280.00	2275318.00	0	Projectile	U.S. PROJECTILE, 5-IN, PRACTICE, MK61

Data query completed 9/7/04  
Sorted by GMU

UXO Summary  
Tier One and Tier Two UXO-Cleared Areas

Work Area	GMU	Barcode ID	UTMX	UTMY	Depth (Inches)	UXO Type	UXO Nomenclature
Naval Gun Fire Range	75022753	16757	750280.00	2275387.00	0	Projectile	U.S. CARTRIDGE, 30-MM, HEI, PGU-13/B
Naval Gun Fire Range	75022753	16751	750299.00	2275390.00	0	Rocket	U.S. WARHEAD, ROCKET, 2.75-IN, SMOKE, WP, M156
Naval Gun Fire Range	75022753	16754	750299.00	2275399.00	0	Small Arms	SMALL ARMS
Naval Gun Fire Range	75022754	16788	750300.02	2275400.00	0	20mm Projectile	PROJECTILE, 20-MM (UNKNOWN MK)
Naval Gun Fire Range	75022754	16786	750293.00	2275454.00	0	OE Component	U.S. FUZE, PROJECTILE, PD, MK 30
Naval Gun Fire Range	75022754	16789	750290.00	2275425.00	0	OE Component	U.S. FUZE, PROJECTILE, AD, MK 43, MK 54, MK 55, AND MK 89
Naval Gun Fire Range	75022754	16795	750282.00	2275445.00	0	Projectile	U.S. PROJECTILE, 5-IN, PRACTICE, MK61
Naval Gun Fire Range	75022754	16796	750275.00	2275430.00	0	Projectile	U.S. PROJECTILE, 5-IN, PRACTICE, MK61
Naval Gun Fire Range	75022754	16797	750210.53	2275466.30	0	Projectile	U.S. PROJECTILE, 5-IN, PRACTICE, MK61
Naval Gun Fire Range	75022754	16798	750231.00	2275435.00	0	Projectile	U.S. PROJECTILE, 5-IN, PRACTICE, MK61
Naval Gun Fire Range	75022754	16799	750220.00	2275465.00	0	Projectile	U.S. PROJECTILE, 5-IN, PRACTICE, MK61
Naval Gun Fire Range	75022754	16792	750288.00	2275489.00	0	Pyrotechnics	U.S. FLARE, AIRCRAFT, PARACHUTE, LUU-2/B
Naval Gun Fire Range	75022754	16800	750208.00	2275471.00	0	Pyrotechnics	U.S. FLARE, AIRCRAFT, PARACHUTE, MK 24
Naval Gun Fire Range	75022754	16787	750300.02	2275400.00	0	Raw Explosives	RAW EXPLOSIVES
Naval Gun Fire Range	75022754	16790	750300.02	2275420.00	0	Rocket	U.S. WARHEAD, ROCKET, 2.75-IN, SMOKE, WP, M156
Naval Gun Fire Range	75022755	13540	750295.34	2275594.50	0	OE Component	FUZE, PD, M533
Naval Gun Fire Range	75022755	13535	750220.75	2275503.50	0	Projectile	U.S. PROJECTILE, 5-IN, PRACTICE, MK61
Naval Gun Fire Range	75022755	13537	750255.34	2275543.40	0	Projectile	U.S. PROJECTILE, 5-IN, HE, MK 61
Naval Gun Fire Range	75022755	13539	750285.93	2275553.90	0	Projectile	U.S. PROJECTILE, 5-IN, PRACTICE, MK61
Naval Gun Fire Range	75022755	13541	750190.92	2275578.30	0	Rocket	U.S. WARHEAD, ROCKET, 2.75-IN, FLARE, M257 & M278
Naval Gun Fire Range	75022755	13542	750191.16	2275578.60	0	Rocket	U.S. WARHEAD, ROCKET, 2.75-IN, SMOKE, WP, M156
Naval Gun Fire Range	75022756	17296	750282.50	2275647.40	0	OE Component	U.S. FUZE, PROJECTILE, AD, MK 43, MK 54, MK 55, AND MK 89
Naval Gun Fire Range	75022756	17297	750246.49	2275629.00	0	Projectile	U.S. PROJECTILE, 5-IN, PRACTICE, MK61
Naval Gun Fire Range	75022756	17298	750244.04	2275638.70	0	Projectile	U.S. PROJECTILE, 5-IN, PRACTICE, MK61
Naval Gun Fire Range	75022756	17299	750218.10	2275636.70	0	Projectile	U.S. PROJECTILE, 5-IN/54, HE, MK 64
Naval Gun Fire Range	75022756	17301	750236.63	2275614.70	0	Projectile	U.S. PROJECTILE, 5-IN, HE, MK 61
Naval Gun Fire Range	75022756	17300	750204.07	2275636.50	0	Rocket	U.S. WARHEAD, ROCKET, 2.75-IN, HE-FRAG, M151
Naval Gun Fire Range	75022757	17303	750212.56	2275749.90	0	OE Component	U.S. FUZE, PROJECTILE, PD, MK 30
Naval Gun Fire Range	75022757	17302	750258.30	2275723.80	0	Rocket	U.S. WARHEAD, ROCKET, 2.75-IN, SMOKE, WP, M156
Naval Gun Fire Range	75022758	17250	750274.53	2275903.20	0	20mm Projectile	U.S. PROJECTILE, 20-MM, HE, M97
Naval Gun Fire Range	75022758	17252	750285.60	2275898.10	0	Projectile	U.S. PROJECTILE, 5-IN, PRACTICE, MK61
Naval Gun Fire Range	75022758	17253	750285.25	2275880.90	0	Projectile	U.S. PROJECTILE, 5-IN, PRACTICE, MK61
Naval Gun Fire Range	75022758	17255	750212.95	2275819.80	0	Projectile	U.S. PROJECTILE, 5-IN, HE, MK 52
Naval Gun Fire Range	75022758	17251	750275.31	2275898.10	0	Rocket	U.S. WARHEAD, ROCKET, 2.75-IN, SMOKE, WP, M156
Naval Gun Fire Range	75022758	17254	750276.51	2275844.90	0	Rocket	U.S. WARHEAD, ROCKET, 2.75-IN, SMOKE, WP, M156
Naval Gun Fire Range	75022758	17256	750231.45	2275863.90	0	Rocket	U.S. WARHEAD, ROCKET, 2.75-IN, SMOKE, WP, M156
Naval Gun Fire Range	75022758	17258	750219.57	2275862.20	0	Rocket	U.S. WARHEAD, ROCKET, 2.75-IN, SMOKE, WP, M156

Data query completed 9/7/04  
Sorted by GMU

UXO Summary  
Tier One and Tier Two UXO-Cleared Areas

Work Area	GMU	Barcode ID	UTMX	UTMY	Depth (Inches)	UXO Type	UXO Nomenclature
Naval Gun Fire Range	75022759	17246	750282.71	2276001.90	0	Projectile	U.S. PROJECTILE, 5-IN, PRACTICE, MK61
Naval Gun Fire Range	75022759	17247	750225.12	2275943.90	0	Projectile	U.S. PROJECTILE, 5-IN, PRACTICE, MK61
Naval Gun Fire Range	75022760	17338	750205.06	2276026.80	0	Projectile	U.S. PROJECTILE, 5-IN, HE, MK 61
Naval Gun Fire Range	75022760	17337	750244.06	2276035.80	6	Projectile	U.S. PROJECTILE, 5-IN/54, HE, MK 64
Naval Gun Fire Range	75022761	17359	750206.31	2276103.50	0	Projectile	U.S. PROJECTILE, 5-IN, PRACTICE, MK61
Naval Gun Fire Range	75022762	17340	750247.85	2276208.40	0	OE Component	U.S. FUZE, PROJECTILE, PD, MK 30
Naval Gun Fire Range	75022762	17342	750242.82	2276306.40	0	Projectile	U.S. PROJECTILE, 5-IN, SMOKE-PUFF, MK 52
Naval Gun Fire Range	75022762	17339	750213.40	2276253.40	0	Rocket	U.S. WARHEAD, ROCKET, 2.75-IN, SMOKE, WP, M156
Naval Gun Fire Range	75022762	17341	750237.34	2276276.60	0	Rocket	U.S. WARHEAD, ROCKET, 2.75-IN, HE-FRAG, M151
Naval Gun Fire Range	75022762	17343	750205.02	2276309.00	0	Small Arms	SMALL ARMS
Naval Gun Fire Range	75022763	17332	750246.80	2276410.00	0	Projectile	U.S. PROJECTILE, 5-IN, PRACTICE, MK61
Naval Gun Fire Range	75022764	17334	750299.33	2276413.50	0	20mm Projectile	U.S. PROJECTILE, 20-MM, HE, M97
Naval Gun Fire Range	75022764	17333	750246.70	2276418.50	0	Projectile	U.S. PROJECTILE, 5-IN, HE, MK 35
Naval Gun Fire Range	75022768	19791	750264.18	2276898.90	0	Projectile	U.S. PROJECTILE, 5-IN, HE, MK 35
Naval Gun Fire Range	75022768	19790	750299.00	2276801.00	0	Small Arms	SMALL ARMS
Naval Gun Fire Range	75022769	35141	750201.00	2276901.00	0	Small Arms	SMALL ARMS
Kuheia	75022772	9661	750294.34	2277298.10	0	20mm Projectile	PROJECTILE, 20-MM (UNKNOWN MK)
Kuheia	75022772	9663	750294.29	2277298.10	0	Pyrotechnics	U.S. FLARE, AIRCRAFT, PARACHUTE, MK 24
Kuheia	75022773	9664	750290.51	2277302.50	0	20mm Projectile	PROJECTILE, 20-MM (UNKNOWN MK)
Kuheia	75022773	9665	750290.48	2277302.50	0	Small Arms	SMALL ARMS
Kuheia	75022774	9666	750267.55	2277438.80	0	Projectile	U.S. PROJECTILE, 5-IN, HE, MK 35
Kuheia	75022778	16952	750280.00	2277808.00	0	OE Component	U.S. FUZE, PROJECTILE, AD, MK 43, MK 54, MK 55, AND MK 89
Kuheia	75022778	16953	750267.33	2277815.60	0	Projectile	U.S. PROJECTILE, 5-IN, HE, MK 35
Kuheia	75022778	16954	750244.75	2277809.30	0	Projectile	U.S. PROJECTILE, 5-IN, APHE, MK 46
Kuheia	75022780	18591	750200.02	2278100.00	0	Small Arms	SMALL ARMS
Kuheia	75022782	18590	750259.93	2278221.70	0	Projectile	U.S. PROJECTILE, 5-IN, APHE, MK 46
Kuheia	75022784	29030	750231.17	2278437.60	0	Projectile	U.S. PROJECTILE, 3-IN, AA, MK 27 (HE)
Kuheia	75022788	20266	750201.00	2278801.00	0	20mm Projectile	U.S. PROJECTILE, 20-MM, HE, M97
Kuheia	75022789	20037	750258.00	2278926.00	0	Projectile	U.S. PROJECTILE, 3-IN, AA, MK 27 (HE)
Kuheia	75022791	17909	750248.00	2279127.00	0	OE Component	U.S. FUZE, PROJECTILE, PD, MK 30
Kuheia	75022791	17910	750220.00	2279115.00	0	OE Component	U.S. FUZE, PROJECTILE, BD, MK 19, MK 20, MK 21, MK 28, MK 48, & MK 64
Kamohio	75032716	39480	750358.00	2271627.00	0	Pyrotechnics	PYROTECHNIC
Kamohio	75032719	39468	750353.00	2271955.00	0	Pyrotechnics	SIGNAL, DRIFT, AN-MK4, AN-MK5, AND AN-MK6
Kamohio	75032719	39469	750301.00	2271901.00	0	Small Arms	SMALL ARMS
Naval Gun Fire Range	75032720	23975	750306.19	2272068.80	0	Projectile	U.S. PROJECTILE, 5-IN, SMOKE-PUFF, MK 52
Naval Gun Fire Range	75032721	23978	750318.19	2272114.80	0	Projectile	U.S. PROJECTILE, 5-IN, PRACTICE, MK61
Naval Gun Fire Range	75032721	23984	750381.47	2272149.60	0	Projectile	U.S. PROJECTILE, 5-IN, PRACTICE, MK61
Naval Gun Fire Range	75032722	23979	750331.51	2272214.70	0	OE Component	U.S. FUZE, PROJECTILE, MT, MK 342
Naval Gun Fire Range	75032722	23980	750311.08	2272213.00	0	Projectile	U.S. PROJECTILE, 5-IN, HE, MK 61
Naval Gun Fire Range	75032723	23983	750301.00	2272399.00	0	20mm Projectile	U.S. PROJECTILE, 20-MM, HE, M97
Naval Gun Fire Range	75032723	23981	750308.15	2272390.90	0	Projectile	U.S. PROJECTILE, 5-IN, HE, MK 51
Naval Gun Fire Range	75032723	23982	750331.00	2272348.00	0	Rocket	U.S. WARHEAD, ROCKET, 2.75-IN, HE-FRAG, M151
Naval Gun Fire Range	75032724	23998	750301.00	2272401.00	0	20mm Projectile	U.S. PROJECTILE, 20-MM, HE, M97
Naval Gun Fire Range	75032724	24000	750301.00	2272401.00	0	OE Component	BOOSTER
Naval Gun Fire Range	75032724	25001	750301.00	2272401.00	0	OE Component	BOOSTER

Data query completed 9/7/04  
Sorted by GMU

UXO Summary  
Tier One and Tier Two UXO-Cleared Areas

Work Area	GMU	Barcode ID	UTMX	UTMY	Depth (Inches)	UXO Type	UXO Nomenclature
Naval Gun Fire Range	75032724	25002	750301.00	2272401.00	0	OE Component	OE COMPONENT, MISCELLANEOUS
Naval Gun Fire Range	75032724	23992	750366.35	2272464.30	0	Projectile	U.S. PROJECTILE, 5-IN, ILLUMINATION, MK 30
Naval Gun Fire Range	75032724	23993	750309.76	2272456.60	0	Projectile	U.S. PROJECTILE, 5-IN, HE, MK 35
Naval Gun Fire Range	75032724	23994	750306.00	2272441.00	0	Pyrotechnics	U.S. FLARE, AIRCRAFT, PARACHUTE, MK45
Naval Gun Fire Range	75032724	23996	750391.00	2272495.00	0	Pyrotechnics	U.S. FLARE, AIRCRAFT, PARACHUTE, MK 24
Naval Gun Fire Range	75032724	23995	750351.00	2272490.00	0	Rocket	U.S. WARHEAD, ROCKET, 2.75-IN, HE-FRAG, M151
Naval Gun Fire Range	75032724	23997	750346.00	2272447.00	0	Rocket	U.S. WARHEAD, ROCKET, 2.75-IN, HE-FRAG, M151
Naval Gun Fire Range	75032724	23999	750301.00	2272401.00	0	Small Arms	SMALL ARMS
Naval Gun Fire Range	75032725	25016	750399.00	2272501.00	0	20mm Projectile	U.S. PROJECTILE, 20-MM, HE, M97
Naval Gun Fire Range	75032725	25013	750380.00	2272549.00	0	OE Component	U.S. FUZE, ROCKET, NOSE, PD, M423 & M427
Naval Gun Fire Range	75032725	25008	750310.18	2272581.80	0	Projectile	U.S. CARTRIDGE, 106-MM, HEAT, M344
Naval Gun Fire Range	75032725	25009	750334.76	2272594.60	0	Projectile	U.S. CARTRIDGE, 106-MM, HEAT, M344
Naval Gun Fire Range	75032725	25010	750398.02	2272548.90	0	Projectile	U.S. CARTRIDGE, 106-MM, HEAT, M344
Naval Gun Fire Range	75032725	25011	750396.17	2272524.30	0	Projectile	U.S. PROJECTILE, 5-IN, PRACTICE, MK61
Naval Gun Fire Range	75032725	25012	750354.38	2272537.50	0	Projectile	U.S. PROJECTILE, 5-IN, SMOKE-PUFF, MK 52
Naval Gun Fire Range	75032725	25015	750308.00	2272520.00	0	Propellant	PROPELLANT
Naval Gun Fire Range	75032725	25014	750308.00	2272520.00	0	Pyrotechnics	U.S. FLARE, AIRCRAFT, PARACHUTE, MK45
Naval Gun Fire Range	75032726	25051	750301.00	2272601.00	0	20mm Projectile	U.S. PROJECTILE, 20-MM, HE, M97
Naval Gun Fire Range	75032726	25043	750304.88	2272626.20	0	Projectile	U.S. PROJECTILE, 5-IN, HE, MK 35
Naval Gun Fire Range	75032726	25044	750304.38	2272627.10	0	Projectile	U.S. PROJECTILE, 5-IN, PRACTICE, MK61
Naval Gun Fire Range	75032726	25045	750380.43	2272647.60	0	Projectile	U.S. PROJECTILE, 5-IN, SMOKE-PUFF, MK 52
Naval Gun Fire Range	75032726	25046	750309.04	2272655.30	0	Projectile	U.S. CARTRIDGE, 106-MM, HEAT, M344
Naval Gun Fire Range	75032726	25047	750328.34	2272675.50	0	Projectile	U.S. CARTRIDGE, 106-MM, HEAT, M344
Naval Gun Fire Range	75032726	25048	750308.29	2272668.80	0	Projectile	U.S. CARTRIDGE, 106-MM, HEAT, M344
Naval Gun Fire Range	75032726	25050	750321.00	2272655.00	0	Pyrotechnics	U.S. FLARE, AIRCRAFT, PARACHUTE, MK 24
Naval Gun Fire Range	75032726	25049	750364.00	2272650.00	0	Rocket	U.S. WARHEAD, ROCKET, 2.75-IN, HE-FRAG, M151
K-1 Road	75032727	7653	750299.38	2272799.10	0	20mm Projectile	PROJECTILE, 20-MM (UNKNOWN MK)
K-1 Road	75032727	7654	750299.47	2272798.70	0	Small Arms	SMALL ARMS
Naval Gun Fire Range	75032727	7655	750339.06	2272746.70	0	Propellant	U.S. MOTOR, ROCKET, 2.75-IN, MKS 1, 2, 3, AND 4, AND MK 40
K-1 Road	75032728	7652	750299.64	2272800.00	0	20mm Projectile	U.S. PROJECTILE, 20-MM, HE, M97
Puu Moiwi	75032728	7651	750336.27	2272862.20	0	Rocket	U.S. WARHEAD, ROCKET, 2.75-IN, HE, M229
Puu Moiwi	75032728	20011	750301.00	2272899.00	0	Small Arms	SMALL ARMS
Puu Moiwi	75032729	9585	750297.27	2273000.70	0	20mm Projectile	U.S. PROJECTILE, 20-MM, HE, M97
Puu Moiwi	75032729	14867	750300.36	2273000.70	0	20mm Projectile	U.S. PROJECTILE, 20-MM, HE, M97
Puu Moiwi	75032729	9603	750297.07	2273000.40	0	Bomb	U.S. BOMB UNIT, FAE, BLU-73 (CLOUD DETONATOR)
Puu Moiwi	75032729	9604	750297.06	2273000.50	0	Bomb	U.S. BOMB UNIT, FAE, BLU-73 (CLOUD DETONATOR)
Puu Moiwi	75032729	9605	750297.10	2273000.50	0	Bomb	U.S. BOMB UNIT, FAE, BLU-73 (CLOUD DETONATOR)
Puu Moiwi	75032729	9606	750297.13	2273000.50	0	Bomb	U.S. BOMB UNIT, FAE, BLU-73 (CLOUD DETONATOR)
Puu Moiwi	75032729	9607	750297.15	2273000.50	0	Bomb	U.S. BOMB UNIT, FAE, BLU-73 (CLOUD DETONATOR)
Puu Moiwi	75032729	9609	750297.36	2273000.60	0	Bomb	U.S. DISPENSER, SUU-49/B
Puu Moiwi	75032729	9593	750326.09	2272967.90	0	OE Component	U.S. FUZE, BOMB, AN-M173 & M918
Puu Moiwi	75032729	9600	750297.16	2273000.60	0	OE Component	BURSTER TUBE

Data query completed 9/7/04  
Sorted by GMU

UXO Summary  
Tier One and Tier Two UXO-Cleared Areas

Work Area	GMU	Barcode ID	UTMX	UTMY	Depth (Inches)	UXO Type	UXO Nomenclature
Puu Moiwi	75032729	9601	750297.38	2273000.60	0	OE Component	BURSTER TUBE
Puu Moiwi	75032729	9602	750297.35	2273000.70	0	OE Component	BURSTER TUBE
Puu Moiwi	75032729	9608	750297.31	2273000.60	0	OE Component	GAS GENERATOR
Puu Moiwi	75032729	9591	750321.81	2272984.30	0	Projectile	U.S. CARTRIDGE, 40-MM, HE, M383, M384, & M677
Puu Moiwi	75032729	9592	750332.29	2272977.40	0	Projectile	U.S. CARTRIDGE, 40-MM, HE, M383, M384, & M677
Puu Moiwi	75032729	9594	750327.92	2272977.10	0	Projectile	U.S. PROJECTILE, 5-IN, PRACTICE, MK61
Puu Moiwi	75032729	9595	750340.93	2272973.60	0	Projectile	U.S. PROJECTILE, 5-IN, PRACTICE, MK61
Puu Moiwi	75032729	9596	750343.90	2272947.60	0	Projectile	U.S. PROJECTILE, 37MM, GUN, HE, M54
Puu Moiwi	75032729	9597	750375.43	2272980.40	0	Projectile	U.S. CARTRIDGE, 40-MM, HE, M383, M384, & M677
Puu Moiwi	75032729	9598	750382.21	2272989.70	0	Projectile	U.S. CARTRIDGE, 40-MM, HE, M383, M384, & M677
Puu Moiwi	75032729	9599	750297.22	2273000.70	0	Projectile	U.S. CARTRIDGE, 40-MM, HE, M383, M384, & M677
Puu Moiwi	75032730	14527	750300.09	2273006.30	0	20mm Projectile	U.S. PROJECTILE, 20-MM, HE, M97
Puu Moiwi	75032730	32344	750301.00	2273001.00	0	20mm Projectile	U.S. PROJECTILE, 20-MM, HE, M97
Puu Moiwi	75032730	14523	750370.33	2273064.10	0	Projectile	U.S. CARTRIDGE, 40-MM, HE, M383, M384, & M677
Puu Moiwi	75032730	14524	750340.16	2273019.90	0	Projectile	U.S. CARTRIDGE, 40-MM, HE, M383, M384, & M677
Puu Moiwi	75032730	14525	750300.46	2273007.40	0	Projectile	U.S. PROJECTILE, 5-IN, PRACTICE, MK61
Puu Moiwi	75032730	14520	750323.19	2273080.70	0	Propellant	U.S. MOTOR, ROCKET, 2.75-IN, MKS 1, 2, 3, AND 4, AND MK 40
Puu Moiwi	75032730	14521	750323.63	2273081.60	0	Propellant	U.S. MOTOR, ROCKET, 2.75-IN, MKS 1, 2, 3, AND 4, AND MK 40
Puu Moiwi	75032730	14522	750323.28	2273083.10	0	Propellant	U.S. MOTOR, ROCKET, 2.75-IN, MKS 1, 2, 3, AND 4, AND MK 40
Puu Moiwi	75032730	32343	750301.00	2273001.00	0	Small Arms	SMALL ARMS
Puu Moiwi	75032731	9568	750400.96	2273199.20	0	20mm Projectile	U.S. PROJECTILE, 20-MM, HE, M97
Puu Moiwi	75032731	9567	750398.16	2273172.60	0	OE Component	U.S. FUZE, ROCKET, NOSE, PD, M423 & M427
Puu Moiwi	75032731	9566	750367.59	2273190.10	0	Rocket	U.S. WARHEAD, ROCKET, 2.75-IN, FRAG, MK 1
Puu Moiwi	75032732	37114	750301.00	2273201.00	0	20mm Projectile	U.S. PROJECTILE, 20-MM, HE, M97
Puu Moiwi	75032732	19804	750349.65	2273278.30	0	Bomb	U.S. BOMB, 25-LB, PRACTICE, MK 76
Puu Moiwi	75032732	19802	750361.88	2273242.80	0	Projectile	U.S. PROJECTILE, 5-IN, PRACTICE, MK61
Puu Moiwi	75032732	19805	750354.98	2273219.10	0	Projectile	U.S. PROJECTILE, 5-IN, ILLUMINATION OR WHITE PHOSPHOROUS, MK 48
Puu Moiwi	75032732	19806	750324.58	2273242.00	0	Projectile	U.S. PROJECTILE, 5-IN, ILLUMINATION OR WHITE PHOSPHOROUS, MK 48
Puu Moiwi	75032732	19803	750365.05	2273248.10	0	Pyrotechnics	U.S. FLARE, AIRCRAFT, PARACHUTE, MK45
Puu Moiwi	75032733	19808	750311.42	2273301.10	0	Projectile	U.S. PROJECTILE, 5-IN, PRACTICE, MK61
Puu Moiwi	75032733	19811	750398.00	2273301.00	0	Propellant	PROPELLANT
Puu Moiwi	75032733	19807	750398.00	2273306.00	0	Pyrotechnics	IGNITER PELLETS (MAGNESIUM TEFLON)
Puu Moiwi	75032733	19810	750398.00	2273301.00	0	Raw Explosives	RAW EXPLOSIVES
Puu Moiwi	75032734	19812	750332.92	2273471.00	0	OE Component	U.S. FUZE, PROJECTILE, MT, MK 50, MK 61, MK 62 AND MK 349
Puu Moiwi	75032735	22154	750399.00	2273501.00	0	Raw Explosives	RAW EXPLOSIVES
Puu Moiwi	75032736	22160	750358.91	2273699.00	0	OE Component	U.S. FUZE, PROJECTILE, MT, MK 18, MK 42, & MK 63
Puu Moiwi	75032736	22159	750358.41	2273698.60	0	Projectile	U.S. PROJECTILE, 106-MM, RECOILLESS, HEP-T, M346
Puu Moiwi	75032736	22161	750387.25	2273658.50	0	Projectile	U.S. PROJECTILE, 3-IN, AA, MK 27 (HE)
Puu Moiwi	75032736	22162	750314.44	2273671.90	0	Projectile	U.S. PROJECTILE, 5-IN, HE, MK 61

Data query completed 9/7/04  
Sorted by GMU

UXO Summary  
Tier One and Tier Two UXO-Cleared Areas

Work Area	GMU	Barcode ID	UTMX	UTMY	Depth (Inches)	UXO Type	UXO Nomenclature
Puu Moiwi	75032737	22158	750329.06	2273724.90	0	OE Component	U.S. FUZE, BOMB, TAIL, ELECTRIC, MK344 & MK376
Puu Moiwi	75032737	22168	750362.17	2273795.40	0	Projectile	U.S. PROJECTILE, 5-IN, HE, MK 35
Puu Moiwi	75032738	22172	750321.42	2273861.30	0	Projectile	U.S. PROJECTILE, 5-IN, SMOKE-PUFF, MK 52
Puu Moiwi	75032738	22173	750324.67	2273882.30	0	Projectile	U.S. PROJECTILE, 5-IN, PRACTICE, MK61
Puu Moiwi	75032739	22181	750330.00	2273934.00	0	OE Component	U.S. FUZE, PROJECTILE, AD, MK 43, MK 54, MK 55, AND MK 89
Puu Moiwi	75032739	22180	750394.00	2273970.00	0	Projectile	U.S. PROJECTILE, 3-IN, AA, MK 27 (HE)
Puu Moiwi	75032739	22182	750378.00	2273928.00	0	Projectile	U.S. PROJECTILE, 5-IN, PRACTICE, MK61
Puu Moiwi	75032739	22183	750378.00	2273928.00	0	Projectile	U.S. PROJECTILE, 5-IN, PRACTICE, MK61
Naval Gun Fire Range	75032740	22683	750333.00	2274029.00	0	OE Component	U.S. FUZE, PROJECTILE, PD, MK 30
Naval Gun Fire Range	75032740	22681	750359.24	2274078.00	0	Projectile	U.S. PROJECTILE, 5-IN, PRACTICE, MK61
Naval Gun Fire Range	75032740	22682	750355.17	2274082.80	0	Projectile	U.S. PROJECTILE, 5-IN, PRACTICE, MK61
Naval Gun Fire Range	75032740	22684	750329.54	2274030.20	0	Projectile	U.S. PROJECTILE, 5-IN, SMOKE-PUFF, MK 52
Naval Gun Fire Range	75032740	22685	750303.25	2274092.70	0	Projectile	U.S. PROJECTILE, 5-IN, APHE, MK 32
Naval Gun Fire Range	75032741	22690	750353.00	2274187.00	0	OE Component	U.S. FUZE, PROJECTILE, AD, MK 43, MK 54, MK 55, AND MK 89
Naval Gun Fire Range	75032741	22692	750399.00	2274165.00	0	OE Component	U.S. FUZE, PROJECTILE, PD, MK 30
Naval Gun Fire Range	75032741	22686	750361.67	2274161.80	0	Projectile	U.S. PROJECTILE, 5-IN, SMOKE-PUFF, MK 52
Naval Gun Fire Range	75032741	22687	750364.22	2274157.00	0	Projectile	CANADIAN PROJECTILE, 3-IN, HE, MK 33
Naval Gun Fire Range	75032741	22688	750324.41	2274152.80	0	Projectile	U.S. PROJECTILE, 5-IN, PRACTICE, MK61
Naval Gun Fire Range	75032741	22689	750353.79	2274188.60	0	Projectile	U.S. PROJECTILE, 5-IN, SMOKE-PUFF, MK 52
Naval Gun Fire Range	75032741	22691	750373.59	2274176.40	0	Projectile	U.S. PROJECTILE, 5-IN, PRACTICE, MK61
Naval Gun Fire Range	75032741	22695	750310.00	2274126.00	0	Projectile	U.S. PROJECTILE, 5-IN, ILLUMINATION, MK 30
Naval Gun Fire Range	75032741	22696	750335.14	2274108.50	0	Projectile	U.S. PROJECTILE, 5-IN, PRACTICE, MK61
Naval Gun Fire Range	75032741	22697	750392.31	2274190.30	0	Projectile	U.S. PROJECTILE, 5-IN, PRACTICE, MK61
Naval Gun Fire Range	75032741	22698	750325.76	2274102.20	0	Projectile	U.S. PROJECTILE, 5-IN, PRACTICE, MK61
Naval Gun Fire Range	75032741	22699	750370.48	2274101.50	0	Projectile	U.S. PROJECTILE, 5-IN, PRACTICE, MK61
Naval Gun Fire Range	75032741	22693	750300.02	2274100.00	0	Small Arms	SMALL ARMS
Naval Gun Fire Range	75032742	22679	750331.00	2274277.00	0	OE Component	U.S. FUZE, PROJECTILE, AD, MK 43, MK 54, MK 55, AND MK 89
Naval Gun Fire Range	75032742	22672	750392.66	2274277.90	0	Projectile	U.S. PROJECTILE, 5-IN, HE, MK 61
Naval Gun Fire Range	75032742	22673	750339.75	2274265.20	0	Projectile	PROJECTILE, 5-IN, HE, MK 49
Naval Gun Fire Range	75032742	22674	750388.33	2274280.80	0	Projectile	U.S. PROJECTILE, 5-IN, SMOKE-PUFF, MK 52
Naval Gun Fire Range	75032742	22675	750351.23	2274252.60	0	Projectile	U.S. PROJECTILE, 5-IN, HE, MK 35
Naval Gun Fire Range	75032742	22676	750365.71	2274261.40	0	Projectile	U.S. PROJECTILE, 5-IN, HE, MK 35
Naval Gun Fire Range	75032742	22677	750366.88	2274270.00	0	Projectile	U.S. PROJECTILE, 5-IN, PRACTICE, MK61
Naval Gun Fire Range	75032742	22678	750340.00	2274250.00	0	Raw Explosives	RAW EXPLOSIVES
Naval Gun Fire Range	75032743	22614	750316.00	2274375.00	0	OE Component	U.S. FUZE, PROJECTILE, AD, MK 43, MK 54, MK 55, AND MK 89
Naval Gun Fire Range	75032743	22615	750318.00	2274334.00	0	OE Component	U.S. FUZE, PROJECTILE, PD, MK 30
Naval Gun Fire Range	75032743	22616	750307.00	2274372.00	0	OE Component	U.S. FUZE, PROJECTILE, AD, MK 43, MK 54, MK 55, AND MK 89
Naval Gun Fire Range	75032743	22611	750316.79	2274375.30	0	Projectile	U.S. PROJECTILE, 5-IN, ILLUMINATION OR WHITE PHOSPHOROUS, MK 48
Naval Gun Fire Range	75032743	22612	750397.14	2274314.10	0	Projectile	U.S. PROJECTILE, 5-IN, SMOKE-PUFF, MK 52
Naval Gun Fire Range	75032743	22613	750315.21	2274388.10	0	Projectile	U.S. PROJECTILE, 5-IN, SMOKE-PUFF, MK 52
Naval Gun Fire Range	75032744	22593	750377.00	2274444.00	0	Bomb	U.S. BOMB, 25-LB, PRACTICE, MK 76

Data query completed 9/7/04  
Sorted by GMU



UXO Summary  
Tier One and Tier Two UXO-Cleared Areas

Work Area	GMU	Barcode ID	UTMX	UTMY	Depth (Inches)	UXO Type	UXO Nomenclature
Naval Gun Fire Range	75032744	22590	750328.15	2274457.60	0	OE Component	U.S. FUZE, PROJECTILE, MT, MK 342
Naval Gun Fire Range	75032744	22594	750309.00	2274462.00	0	OE Component	U.S. FUZE, PROJECTILE, AD, MK 43, MK 54, MK 55, AND MK 89
Naval Gun Fire Range	75032744	22595	750314.00	2274447.00	0	OE Component	U.S. FUZE, PROJECTILE, AD, MK 43, MK 54, MK 55, AND MK 89
Naval Gun Fire Range	75032744	22596	750342.00	2274485.00	0	OE Component	U.S. FUZE, PROJECTILE, AD, MK 43, MK 54, MK 55, AND MK 89
Naval Gun Fire Range	75032744	22587	750348.71	2274471.90	0	Projectile	U.S. PROJECTILE, 5-IN, PRACTICE, MK61
Naval Gun Fire Range	75032744	22588	750313.23	2274411.00	0	Projectile	U.S. PROJECTILE, 5-IN, HE, MK 61
Naval Gun Fire Range	75032744	22589	750314.64	2274404.20	0	Projectile	U.S. PROJECTILE, 5-IN, HE, MK 35
Naval Gun Fire Range	75032744	22591	750327.75	2274443.20	0	Projectile	U.S. PROJECTILE, 3-IN, APHE, MK 29
Naval Gun Fire Range	75032744	22592	750329.74	2274488.50	0	Projectile	U.S. PROJECTILE, 5-IN, PRACTICE, MK61
Naval Gun Fire Range	75032744	22586	750372.53	2274451.30	0	Pyrotechnics	WP CANNISTER
Naval Gun Fire Range	75032745	13923	750326.09	2274571.00	0	Projectile	U.S. PROJECTILE, 106-MM, RECOILLESS, HEP-T, M346
Naval Gun Fire Range	75032745	13924	750355.23	2274535.90	0	Projectile	CANADIAN PROJECTILE, 3-IN, HE, MK 33
Naval Gun Fire Range	75032745	13925	750376.84	2274583.00	0	Projectile	U.S. PROJECTILE, 5-IN, PRACTICE, MK61
Naval Gun Fire Range	75032745	13926	750348.76	2274578.40	0	Projectile	U.S. PROJECTILE, 5-IN, PRACTICE, MK61
Naval Gun Fire Range	75032745	13927	750311.54	2274581.90	0	Projectile	U.S. PROJECTILE, 5-IN, PRACTICE, MK61
Naval Gun Fire Range	75032745	13928	750375.33	2274567.30	0	Projectile	U.S. PROJECTILE, 5-IN, PRACTICE, MK61
Naval Gun Fire Range	75032745	13929	750357.12	2274559.90	0	Projectile	U.S. PROJECTILE, 5-IN, SMOKE-PUFF, MK 52
Naval Gun Fire Range	75032745	13930	750352.46	2274516.90	0	Projectile	U.S. PROJECTILE, 5-IN, SMOKE-PUFF, MK 52
Naval Gun Fire Range	75032746	18823	750300.02	2274600.00	0	20mm Projectile	U.S. PROJECTILE, 20-MM, HE, M97
Naval Gun Fire Range	75032746	18819	750403.55	2274674.00	0	Projectile	U.S. PROJECTILE, 5-IN, PRACTICE, MK61
Naval Gun Fire Range	75032746	18820	750334.00	2274628.00	0	Projectile	U.S. PROJECTILE, 5-IN, PRACTICE, MK61
Naval Gun Fire Range	75032746	18821	750318.10	2274656.00	0	Projectile	U.S. PROJECTILE, 5-IN, HE, MK 51
Naval Gun Fire Range	75032746	18822	750307.65	2274668.30	0	Projectile	U.S. PROJECTILE, 5-IN, PRACTICE, MK61
Naval Gun Fire Range	75032746	18824	750300.02	2274600.00	0	Small Arms	SMALL ARMS
Naval Gun Fire Range	75032747	13604	750301.00	2274799.00	0	20mm Projectile	U.S. PROJECTILE, 20-MM, HE, M97
Naval Gun Fire Range	75032747	13595	750307.00	2274791.00	0	OE Component	U.S. FUZE, PROJECTILE, PD, MK 30
Naval Gun Fire Range	75032747	13597	750318.00	2274785.00	0	OE Component	U.S. FUZE, PROJECTILE, AD, MK 43, MK 54, MK 55, AND MK 89
Naval Gun Fire Range	75032747	13593	750325.88	2274775.10	0	Projectile	U.S. PROJECTILE, 5-IN, ILLUMINATION OR WHITE PHOSPHOROUS, MK 48
Naval Gun Fire Range	75032747	13594	750349.87	2274751.00	0	Projectile	U.S. PROJECTILE, 5-IN, HE, MK 35
Naval Gun Fire Range	75032747	13596	750351.00	2274796.00	0	Projectile	U.S. PROJECTILE, 5-IN, PRACTICE, MK61
Naval Gun Fire Range	75032747	13598	750398.00	2274773.00	0	Projectile	U.S. PROJECTILE, 5-IN, PRACTICE, MK61
Naval Gun Fire Range	75032747	13599	750304.00	2274767.00	0	Projectile	U.S. PROJECTILE, 5-IN, PRACTICE, MK61
Naval Gun Fire Range	75032747	13600	750348.00	2274721.00	0	Projectile	U.S. PROJECTILE, 5-IN, PRACTICE, MK61
Naval Gun Fire Range	75032747	13601	750360.00	2274764.00	0	Projectile	U.S. PROJECTILE, 3-IN, AA, MK 27 (HE)
Naval Gun Fire Range	75032747	13603	750301.00	2274799.00	0	Raw Explosives	RAW EXPLOSIVES
Naval Gun Fire Range	75032748	13592	750301.00	2274899.00	0	20mm Projectile	U.S. PROJECTILE, 20-MM, HE, M97
Naval Gun Fire Range	75032748	13585	750393.00	2274888.00	0	Bomb	U.S. BOMB, 3-LB, PRACTICE, MK 3, MK 4, MK 5, AN, MK 23, & MK 43
Naval Gun Fire Range	75032748	13582	750330.00	2274895.00	0	OE Component	U.S. FUZE, PROJECTILE, AD, MK 43, MK 54, MK 55, AND MK 89
Naval Gun Fire Range	75032748	13583	750364.00	2274895.00	0	OE Component	U.S. FUZE, PROJECTILE, AD, MK 43, MK 54, MK 55, AND MK 89

Data query completed 9/7/04  
Sorted by GMU

UXO Summary  
Tier One and Tier Two UXO-Cleared Areas

Work Area	GMU	Barcode ID	UTMX	UTMY	Depth (Inches)	UXO Type	UXO Nomenclature
Naval Gun Fire Range	75032748	13584	750365.00	2274893.00	0	OE Component	U.S. FUZE, PROJECTILE, PD, MK 30
Naval Gun Fire Range	75032748	13587	750319.00	2274859.00	0	OE Component	U.S. FUZE, PROJECTILE, PD, MK 30
Naval Gun Fire Range	75032748	13590	750304.00	2274806.00	0	OE Component	U.S. FUZE, PROJECTILE, PD, MK 30
Naval Gun Fire Range	75032748	13581	750348.35	2274880.80	0	Projectile	U.S. PROJECTILE, 5-IN, ILLUMINATION OR WHITE PHOSPHOROUS, MK 48
Naval Gun Fire Range	75032748	13586	750316.00	2274864.00	0	Projectile	U.S. PROJECTILE, 5-IN, PRACTICE, MK61
Naval Gun Fire Range	75032748	13588	750380.00	2274841.00	0	Projectile	U.S. PROJECTILE, 5-IN, SMOKE-PUFF, MK 52
Naval Gun Fire Range	75032748	13589	750304.00	2274806.00	0	Projectile	U.S. PROJECTILE, 5-IN, PRACTICE, MK61
Naval Gun Fire Range	75032748	13591	750301.00	2274899.00	0	Small Arms	SMALL ARMS
Naval Gun Fire Range	75032749	13556	750301.00	2274999.00	0	20mm Projectile	U.S. PROJECTILE, 20-MM, HE, M97
Naval Gun Fire Range	75032749	13548	750360.00	2274993.00	0	OE Component	U.S. FUZE, PROJECTILE, PD, MK 30
Naval Gun Fire Range	75032749	13549	750349.00	2274957.00	0	OE Component	U.S. FUZE, PROJECTILE, PD, MK 30
Naval Gun Fire Range	75032749	13550	750305.00	2274995.00	0	Projectile	U.S. PROJECTILE, 5-IN, SMOKE-PUFF, MK 52
Naval Gun Fire Range	75032749	13551	750309.00	2274989.00	0	Projectile	U.S. PROJECTILE, 5-IN, PRACTICE, MK61
Naval Gun Fire Range	75032749	13552	750378.00	2274982.00	0	Projectile	U.S. PROJECTILE, 5-IN, PRACTICE, MK61
Naval Gun Fire Range	75032749	13553	750379.00	2274937.00	0	Projectile	U.S. PROJECTILE, 5-IN, PRACTICE, MK61
Naval Gun Fire Range	75032749	13554	750330.00	2274907.00	0	Projectile	U.S. PROJECTILE, 5-IN, PRACTICE, MK61
Naval Gun Fire Range	75032749	13555	750301.00	2274999.00	0	Small Arms	SMALL ARMS
Naval Gun Fire Range	75032750	16711	750304.79	2275097.10	0	20mm Projectile	PROJECTILE, 20-MM (UNKNOWN MK)
Naval Gun Fire Range	75032750	16713	750303.72	2275097.50	0	OE Component	U.S. FUZE, PROJECTILE, PD, MK 30
Naval Gun Fire Range	75032750	16716	750319.37	2275064.80	0	OE Component	U.S. FUZE, PROJECTILE, BD, MK 19, MK 20, MK 21, MK 28, MK 48, & MK 64
Naval Gun Fire Range	75032750	16714	750327.81	2275074.00	0	Projectile	U.S. PROJECTILE, 5-IN, PRACTICE, MK61
Naval Gun Fire Range	75032750	16715	750308.20	2275089.20	0	Projectile	U.S. PROJECTILE, 5-IN, PRACTICE, MK61
Naval Gun Fire Range	75032750	16717	750380.34	2275025.30	0	Projectile	U.S. PROJECTILE, 5-IN, PRACTICE, MK61
Naval Gun Fire Range	75032750	16718	750371.55	2275030.90	0	Projectile	U.S. PROJECTILE, 5-IN, PRACTICE, MK61
Naval Gun Fire Range	75032750	16719	750310.07	2275019.10	0	Projectile	U.S. PROJECTILE, 5-IN, PRACTICE, MK61
Naval Gun Fire Range	75032750	16720	750306.80	2275003.80	0	Projectile	U.S. PROJECTILE, 5-IN, PRACTICE, MK61
Naval Gun Fire Range	75032751	16807	750350.00	2275160.00	0	OE Component	U.S. FUZE, PROJECTILE, AD, MK 43, MK 54, MK 55, AND MK 89
Naval Gun Fire Range	75032751	16701	750213.48	2275131.70	0	Projectile	U.S. PROJECTILE, 5-IN, PRACTICE, MK61
Naval Gun Fire Range	75032751	16804	750304.90	2275161.30	0	Projectile	U.S. PROJECTILE, 5-IN, PRACTICE, MK61
Naval Gun Fire Range	75032751	16805	750360.00	2275170.00	0	Projectile	U.S. PROJECTILE, 5-IN, PRACTICE, MK61
Naval Gun Fire Range	75032751	16806	750379.00	2275109.00	0	Projectile	U.S. PROJECTILE, 5-IN, SMOKE-PUFF, MK 52
Naval Gun Fire Range	75032751	16808	750305.02	2275098.20	0	Projectile	U.S. PROJECTILE, 5-IN, PRACTICE, MK61
Naval Gun Fire Range	75032751	16809	750301.00	2275126.00	0	Projectile	U.S. PROJECTILE, 5-IN, PRACTICE, MK61
Naval Gun Fire Range	75032751	16810	750323.00	2275130.00	0	Projectile	U.S. PROJECTILE, 5-IN, PRACTICE, MK61
Naval Gun Fire Range	75032751	16811	750337.00	2275125.00	0	Projectile	U.S. PROJECTILE, 5-IN, PRACTICE, MK61
Naval Gun Fire Range	75032751	16812	750333.00	2275112.00	0	Projectile	U.S. PROJECTILE, 5-IN, PRACTICE, MK61
Naval Gun Fire Range	75032751	16813	750357.00	2275116.00	0	Projectile	U.S. PROJECTILE, 5-IN, SMOKE-PUFF, MK 52
Naval Gun Fire Range	75032751	16814	750377.74	2275196.80	0	Projectile	U.S. PROJECTILE, 5-IN, PRACTICE, MK 64
Naval Gun Fire Range	75032752	16762	750300.02	2275200.00	0	20mm Projectile	PROJECTILE, 20-MM (UNKNOWN MK)
Naval Gun Fire Range	75032752	16764	750324.00	2275205.00	0	OE Component	U.S. FUZE, PROJECTILE, MT, MK 342
Naval Gun Fire Range	75032752	16758	750328.00	2275273.00	0	Projectile	U.S. PROJECTILE, 5-IN, HE, MK 52
Naval Gun Fire Range	75032752	16759	750379.00	2275288.00	0	Projectile	U.S. PROJECTILE, 5-IN, PRACTICE, MK61
Naval Gun Fire Range	75032752	16760	750377.00	2275228.00	0	Projectile	U.S. PROJECTILE, 5-IN, HE, MK 47
Naval Gun Fire Range	75032752	16761	750365.00	2275297.00	0	Projectile	U.S. PROJECTILE, 5-IN, PRACTICE, MK61
Naval Gun Fire Range	75032752	16765	750324.00	2275247.00	0	Projectile	U.S. PROJECTILE, 5-IN, PRACTICE, MK61

Data query completed 9/7/04  
Sorted by GMU

UXO Summary  
Tier One and Tier Two UXO-Cleared Areas

Work Area	GMU	Barcode ID	UTMX	UTMY	Depth (Inches)	UXO Type	UXO Nomenclature
Naval Gun Fire Range	75032752	16766	750311.00	2275209.00	0	Rocket	U.S. WARHEAD, ROCKET, 2.75-IN, FRAG, MK 1
Naval Gun Fire Range	75032752	16767	750308.02	2275200.00	0	Rocket	U.S. WARHEAD, ROCKET, 2.75-IN, SMOKE, WP, M156
Naval Gun Fire Range	75032753	16768	750300.02	2275400.00	0	20mm Projectile	U.S. PROJECTILE, 20-MM, HE, M97
Naval Gun Fire Range	75032753	16773	750318.65	2275308.20	0	OE Component	U.S. FUZE, PROJECTILE, PROXIMITY (VT), MK 73
Naval Gun Fire Range	75032753	16770	750371.00	2275321.00	0	Projectile	U.S. PROJECTILE, 5-IN, PRACTICE, MK61
Naval Gun Fire Range	75032753	16772	750320.00	2275396.00	0	Projectile	U.S. PROJECTILE, 5-IN, PRACTICE, MK61
Naval Gun Fire Range	75032753	16774	750306.00	2275313.00	0	Projectile	U.S. PROJECTILE, 5-IN, HE, MK 61
Naval Gun Fire Range	75032753	16775	750313.71	2275313.10	0	Projectile	U.S. PROJECTILE, 5-IN, PRACTICE, MK61
Naval Gun Fire Range	75032753	16776	750332.66	2275330.00	0	Projectile	U.S. PROJECTILE, 5-IN, PRACTICE, MK61
Naval Gun Fire Range	75032753	16777	750382.00	2275355.00	0	Projectile	U.S. PROJECTILE, 5-IN, PRACTICE, MK61
Naval Gun Fire Range	75032753	16778	750384.00	2275383.00	0	Projectile	U.S. PROJECTILE, 5-IN, HE, MK 41
Naval Gun Fire Range	75032753	16779	750384.00	2275383.00	0	Projectile	U.S. PROJECTILE, 5-IN, HE, MK 61
Naval Gun Fire Range	75032753	16769	750300.02	2275400.00	0	Pyrotechnics	CANDLE MIX
Naval Gun Fire Range	75032754	16780	750300.02	2275400.00	0	20mm Projectile	PROJECTILE, 20-MM (UNKNOWN MK)
Naval Gun Fire Range	75032754	16781	750322.00	2275426.00	0	Projectile	U.S. PROJECTILE, 5-IN, PRACTICE, MK61
Naval Gun Fire Range	75032754	16782	750328.00	2275485.00	0	Projectile	U.S. PROJECTILE, 5-IN, PRACTICE, MK61
Naval Gun Fire Range	75032754	16783	750310.00	2275457.00	0	Projectile	U.S. PROJECTILE, 5-IN, PRACTICE, MK61
Naval Gun Fire Range	75032754	16784	750381.00	2275433.00	0	Projectile	U.S. PROJECTILE, 5-IN, PRACTICE, MK61
Naval Gun Fire Range	75032754	16791	750312.00	2275459.00	0	Projectile	U.S. PROJECTILE, 5-IN, PRACTICE, MK61
Naval Gun Fire Range	75032754	16793	750358.00	2275465.00	0	Projectile	U.S. PROJECTILE, 5-IN, HE, MK 61
Naval Gun Fire Range	75032754	16794	750381.73	2275421.70	0	Projectile	U.S. PROJECTILE, 5-IN, HE, MK 35
Naval Gun Fire Range	75032754	45544	750347.00	2275498.00	0	Projectile	U.S. PROJECTILE, 5-IN, PRACTICE, MK61
Naval Gun Fire Range	75032755	13546	750399.98	2275500.90	0	20mm Projectile	U.S. PROJECTILE, 20-MM, HE, M97
Naval Gun Fire Range	75032755	13544	750358.79	2275528.70	0	Projectile	U.S. PROJECTILE, 5-IN, PRACTICE, MK61
Naval Gun Fire Range	75032755	13547	750387.30	2275560.20	0	Projectile	U.S. PROJECTILE, 5-IN, HE, MK 35
Naval Gun Fire Range	75032755	13543	750322.30	2275533.40	0	Rocket	U.S. WARHEAD, ROCKET, 2.75-IN, SMOKE, WP, M156
Naval Gun Fire Range	75032756	17290	750397.16	2275700.60	0	20mm Projectile	U.S. PROJECTILE, 20-MM, HE, M97
Naval Gun Fire Range	75032756	17292	750330.84	2275643.40	0	Projectile	U.S. PROJECTILE, 5-IN, HE, MK 52
Naval Gun Fire Range	75032756	17293	750335.64	2275631.30	0	Projectile	U.S. CARTRIDGE, 40-MM, HE, M383, M384, & M677
Naval Gun Fire Range	75032756	17294	750319.23	2275660.60	0	Projectile	U.S. CARTRIDGE, 40-MM, HE, M383, M384, & M677
Naval Gun Fire Range	75032756	17295	750351.11	2275632.50	0	Rocket	U.S. WARHEAD, ROCKET, 2.75-IN, FLARE, M257 & M278
Naval Gun Fire Range	75032756	17289	750398.17	2275699.80	0	Small Arms	SMALL ARMS
Naval Gun Fire Range	75032757	17304	750359.47	2275735.50	0	OE Component	U.S. FUZE, PROJECTILE, AD, MK 43, MK 54, MK 55, AND MK 89
Naval Gun Fire Range	75032757	17305	750317.47	2275774.30	0	Rocket	U.S. WARHEAD, ROCKET, 2.75-IN, HE-FRAG, M151
Naval Gun Fire Range	75032758	17259	750304.90	2275898.80	0	Rocket	U.S. WARHEAD, ROCKET, 2.75-IN, SMOKE, WP, M156
Naval Gun Fire Range	75032759	17249	750398.04	2275906.10	0	20mm Projectile	U.S. PROJECTILE, 20-MM, HE, M97
Naval Gun Fire Range	75032759	17248	750330.00	2275933.00	0	OE Component	U.S. FUZE, PROJECTILE, AD, MK 43, MK 54, MK 55, AND MK 89
Naval Gun Fire Range	75032760	17319	750308.32	2276005.90	0	20mm Projectile	U.S. PROJECTILE, 20-MM, HE, M97
Naval Gun Fire Range	75032760	17320	750339.80	2276028.20	0	Projectile	U.S. PROJECTILE, 5-IN, SMOKE-PUFF, MK 52
Naval Gun Fire Range	75032760	17321	750312.78	2276030.00	0	Projectile	U.S. PROJECTILE, 5-IN, HE, MK 52
Naval Gun Fire Range	75032760	17323	750306.81	2275960.00	0	Projectile	U.S. PROJECTILE, 5-IN/54, HE, MK 64
Naval Gun Fire Range	75032760	17322	750338.04	2276028.90	12	Projectile	U.S. PROJECTILE, 5-IN, PRACTICE, MK61

Data query completed 9/7/04  
Sorted by GMU

UXO Summary  
Tier One and Tier Two UXO-Cleared Areas

Work Area	GMU	Barcode ID	UTMX	UTMY	Depth (Inches)	UXO Type	UXO Nomenclature
Naval Gun Fire Range	75032761	17326	750356.12	2276189.40	0	Bomb	U.S. BOMB, 100-LB, GP, AN-M30
Naval Gun Fire Range	75032761	17324	750371.75	2276121.90	0	Projectile	U.S. PROJECTILE, 3-IN, AA, MK 27 (HE)
Naval Gun Fire Range	75032761	17325	750344.21	2276164.20	0	Rocket	U.S. WARHEAD, ROCKET, 2.75-IN, FLARE, M257 & M278
Naval Gun Fire Range	75032762	17327	750308.91	2276252.20	0	Projectile	U.S. PROJECTILE, 3-IN, AA, MK 27 (HE)
Naval Gun Fire Range	75032762	17328	750312.43	2276284.90	0	Rocket	U.S. WARHEAD, ROCKET, 2.75-IN, SMOKE, WP, M156
Naval Gun Fire Range	75032763	17329	750296.96	2276308.40	0	20mm Projectile	U.S. PROJECTILE, 20-MM, HE, M97
Naval Gun Fire Range	75032763	17331	750355.17	2276357.70	0	Rocket	U.S. WARHEAD, ROCKET, 2.75-IN, SMOKE, WP, M156
Naval Gun Fire Range	75032764	17335	750341.73	2276467.50	0	OE Component	U.S. FUZE, PROJECTILE, AD, MK 43, MK 54, MK 55, AND MK 89
Naval Gun Fire Range	75032764	17336	750335.80	2276468.10	0	Rocket	U.S. WARHEAD, ROCKET, 2.75-IN, SMOKE, WP, M156
Naval Gun Fire Range	75032765	19757	750308.26	2276584.00	0	Projectile	U.S. PROJECTILE, 5-IN, PRACTICE, MK61
Naval Gun Fire Range	75032767	19768	750301.00	2276799.00	0	20mm Projectile	U.S. PROJECTILE, 20-MM, HE, M97
Naval Gun Fire Range	75032768	19769	750301.00	2276801.00	0	Small Arms	SMALL ARMS
Naval Gun Fire Range	75032769	15791	750399.59	2276899.80	0	20mm Projectile	PROJECTILE, 20-MM (UNKNOWN MK)
Naval Gun Fire Range	75032769	15792	750399.38	2276899.20	0	Propellant	PROPELLANT
Kuheia	75032770	9659	750306.22	2277078.70	0	20mm Projectile	U.S. PROJECTILE, 20-MM, HE, M97
Kuheia	75032770	9660	750305.96	2277078.50	0	Projectile	U.S. PROJECTILE, 3-IN, AA, MK 27 (HE)
Kuheia	75032777	16950	750300.02	2277700.00	0	20mm Projectile	U.S. PROJECTILE, 20-MM, HE, M97
Kuheia	75032777	16951	750348.00	2277771.00	0	OE Component	U.S. FUZE, PROJECTILE OR ROCKET, PD, MK 29
Kuheia	75032778	16955	750385.00	2277834.00	0	Projectile	U.S. PROJECTILE, 3-IN, AA, MK 27 (HE)
Kuheia	75032789	20271	750301.00	2278999.00	0	Small Arms	SMALL ARMS
Kuheia	75032791	17911	750386.00	2279153.00	0	Rocket	WARHEAD, ROCKET, 4.5-IN, HE (UNKNOWN MK)
Kamohio	75042715	39481	750471.29	2271592.90	0	Pyrotechnics	U.S. FLARE, AIRCRAFT, PARACHUTE, LUU-2/B
Kamohio	75042719	39471	750499.00	2271999.00	0	20mm Projectile	U.S. PROJECTILE, 20-MM, HE, M97
Kamohio	75042719	39470	750499.00	2271999.00	0	Small Arms	SMALL ARMS
Naval Gun Fire Range	75042721	17863	750435.00	2272181.00	0	Projectile	U.S. PROJECTILE, 5-IN, PRACTICE, MK61
Naval Gun Fire Range	75042721	17862	750441.00	2272147.00	0	Pyrotechnics	SIGNAL, DRIFT, AN-MK4, AN-MK5, AND AN-MK6
Naval Gun Fire Range	75042723	17865	750499.00	2272399.00	0	Propellant	PROPELLANT
Naval Gun Fire Range	75042723	17864	750499.00	2272399.00	0	Pyrotechnics	U.S. FLARE, AIRCRAFT, PARACHUTE, MK 24
Naval Gun Fire Range	75042723	17866	750499.00	2272399.00	0	Raw Explosives	RAW EXPLOSIVES
Naval Gun Fire Range	75042724	17869	750499.00	2272401.00	0	20mm Projectile	U.S. PROJECTILE, 20-MM, HE, M97
Naval Gun Fire Range	75042724	17870	750405.00	2272451.00	0	Pyrotechnics	SIGNAL, DRIFT, AN-MK4, AN-MK5, AND AN-MK6
Naval Gun Fire Range	75042725	25019	750401.00	2272501.00	0	20mm Projectile	U.S. PROJECTILE, 20-MM, HE, M97
Naval Gun Fire Range	75042725	25017	750484.19	2272562.50	0	Projectile	U.S. PROJECTILE, 5-IN, HE, MK 41
Naval Gun Fire Range	75042725	25018	750459.00	2272507.00	0	Pyrotechnics	U.S. FLARE, AIRCRAFT, PARACHUTE, MK 24
Naval Gun Fire Range	75042725	25020	750401.00	2272501.00	0	Small Arms	SMALL ARMS
Naval Gun Fire Range	75042726	25038	750401.00	2272601.00	0	20mm Projectile	U.S. PROJECTILE, 20-MM, HE, M97
Naval Gun Fire Range	75042726	25041	750428.00	2272652.00	0	Bomb	U.S. BOMB, 25-LB, PRACTICE, MK 76
Naval Gun Fire Range	75042726	25037	750491.38	2272658.20	0	Projectile	U.S. PROJECTILE, 105-MM, HE, M1
Naval Gun Fire Range	75042726	25040	750401.00	2272601.00	0	Rocket	U.S. WARHEAD, ROCKET, 2.75-IN, FRAG, MK 1
Naval Gun Fire Range	75042726	25039	750401.00	2272601.00	0	Small Arms	SMALL ARMS
Naval Gun Fire Range	75042727	25036	750401.00	2272701.00	0	20mm Projectile	U.S. PROJECTILE, 20-MM, HE, M97
Naval Gun Fire Range	75042727	25032	750455.87	2272770.90	0	Projectile	U.S. PROJECTILE, 5-IN/54, HE, MK 64
Naval Gun Fire Range	75042727	25033	750495.11	2272705.40	0	Projectile	U.S. PROJECTILE, 5-IN, HE, MK 51

Data query completed 9/7/04  
Sorted by GMU

UXO Summary  
Tier One and Tier Two UXO-Cleared Areas

Work Area	GMU	Barcode ID	UTMX	UTMY	Depth (Inches)	UXO Type	UXO Nomenclature
Naval Gun Fire Range	75042727	25034	750424.35	2272760.00	0	Projectile	U.S. PROJECTILE, 105-MM, HOWITZER, SMOKE, M84 (ILLUM)
Naval Gun Fire Range	75042727	25035	750480.00	2272711.00	0	Pyrotechnics	U.S. FLARE, AIRCRAFT, PARACHUTE, MK 24
K-1 Road	75042728	7660	750475.96	2272858.30	0	OE Component	U.S. FUZE, PROJECTILE, MT, MK 50, MK 61, MK 62 AND MK 349
Naval Gun Fire Range	75042728	20004	750401.00	2272801.00	0	20mm Projectile	U.S. PROJECTILE, 20-MM, HE, M97
Puu Moiwi	75042728	7659	750495.70	2272897.20	0	20mm Projectile	U.S. PROJECTILE, 20-MM, HE, M97
Puu Moiwi	75042728	9584	750393.09	2272835.80	0	20mm Projectile	PROJECTILE, 20-MM (UNKNOWN MK)
Puu Moiwi	75042728	7656	750439.31	2272852.30	0	Projectile	U.S. PROJECTILE, 5-IN, ILLUMINATION OR WHITE PHOSPHOROUS, MK 48
Puu Moiwi	75042728	7658	750483.44	2272892.50	0	Pyrotechnics	U.S. FLARE, AIRCRAFT, PARACHUTE, LUU-2/B
Puu Moiwi	75042729	22424	750436.00	2272992.00	0	20mm Projectile	U.S. PROJECTILE, 20-MM, HE, M97
Puu Moiwi	75042729	22430	750436.00	2272992.00	0	Bomb	U.S. BOMB UNIT, FAE, BLU-73 (CLOUD DETONATOR)
Puu Moiwi	75042729	22431	750436.00	2272992.00	0	Bomb	U.S. BOMB UNIT, FAE, BLU-73 (CLOUD DETONATOR)
Puu Moiwi	75042729	22432	750436.00	2272992.00	0	Bomb	U.S. BOMB UNIT, FAE, BLU-73 (CLOUD DETONATOR)
Puu Moiwi	75042729	22423	750496.27	2272995.00	0	OE Component	U.S. FUZE, BOMB, TAIL, IMPACT-INERTIA, M100
Puu Moiwi	75042729	22414	750449.14	2272979.60	0	Projectile	U.S. PROJECTILE, 5-IN, PRACTICE, MK61
Puu Moiwi	75042729	22415	750448.23	2272975.20	0	Projectile	U.S. PROJECTILE, 5-IN, SMOKE, MK 30 (WP)
Puu Moiwi	75042729	22416	750422.75	2272975.40	0	Projectile	U.S. CARTRIDGE, 40-MM, HE, M383, M384, & M677
Puu Moiwi	75042729	22417	750421.26	2272989.20	0	Projectile	U.S. CARTRIDGE, 40-MM, HE, M383, M384, & M677
Puu Moiwi	75042729	22418	750431.38	2272966.70	0	Projectile	U.S. PROJECTILE, 5-IN, PRACTICE, MK61
Puu Moiwi	75042729	22419	750457.62	2272961.30	0	Projectile	U.S. PROJECTILE, 5-IN, ILLUMINATION, MK 30
Puu Moiwi	75042729	22420	750467.31	2272928.50	0	Projectile	U.S. PROJECTILE, 5-IN, PRACTICE, MK61
Puu Moiwi	75042729	22421	750415.39	2272979.90	0	Projectile	U.S. CARTRIDGE, 40-MM, HE, M383, M384, & M677
Puu Moiwi	75042729	22422	750409.57	2272977.80	0	Propellant	U.S. MOTOR, ROCKET, 2.75-IN, MKS 1, 2, 3, AND 4, AND MK 40
Puu Moiwi	75042729	22426	750436.00	2272992.00	0	Propellant	PROPELLANT
Puu Moiwi	75042729	22425	750436.00	2272992.00	0	Pyrotechnics	PYROTECHNIC
Puu Moiwi	75042729	22433	750436.00	2272992.00	0	Raw Explosives	RAW EXPLOSIVES
Puu Moiwi	75042729	22427	750436.00	2272992.00	0	Rocket	U.S. WARHEAD, ROCKET, 2.75-IN, SMOKE, WP, M156
Puu Moiwi	75042729	22428	750436.00	2272992.00	0	Rocket	U.S. WARHEAD, ROCKET, 2.75-IN, SMOKE, WP, M156
Puu Moiwi	75042729	22429	750409.00	2272949.00	0	Rocket	U.S. WARHEAD, ROCKET, 2.75-IN, SMOKE, WP, M156
Puu Moiwi	75042730	22444	750499.02	2273000.00	0	20mm Projectile	U.S. PROJECTILE, 20-MM, HE, M97
Puu Moiwi	75042730	40117	750453.00	2273015.00	0	20mm Projectile	U.S. PROJECTILE, 20-MM, HE, M97
Puu Moiwi	75042730	22448	750400.02	2273099.00	0	Bomb	U.S. BOMB, 3-LB, PRACTICE, MK 3, MK 4, MK 5, AN-MK 23, & MK 43
Puu Moiwi	75042730	40113	750462.00	2273003.00	0	Bomb	U.S. BOMB, 25-LB, PRACTICE, MK 76
Puu Moiwi	75042730	40115	750427.00	2273040.00	0	Bomb	U.S. BOMB, 25-LB, PRACTICE, MK 76
Puu Moiwi	75042730	40116	750471.00	2273054.00	0	Bomb	U.S. BOMB, 25-LB, PRACTICE, MK 76
Puu Moiwi	75042730	22434	750466.61	2273015.80	0	OE Component	U.S. FUZE, BOMB, AN-M173 & M918
Puu Moiwi	75042730	22438	750479.29	2273071.20	0	OE Component	U.S. BOMB, IGNITER, MK 273
Puu Moiwi	75042730	22446	750400.02	2273099.00	0	OE Component	U.S. FUZE, PROJECTILE, MT, MK 342

Data query completed 9/7/04  
Sorted by GMU

**UXO Summary**  
Tier One and Tier Two UXO-Cleared Areas

Work Area	GMU	Barcode ID	UTMX	UTMY	Depth (Inches)	UXO Type	UXO Nomenclature
Puu Moiwi	75042730	22447	750400.02	2273099.00	0	OE Component	U.S. BOMB, SIGNAL CARTRIDGE, CXU-3/B, MK 4 & MK 5
Puu Moiwi	75042730	22435	750472.11	2273003.40	0	Projectile	U.S. PROJECTILE, 5-IN, PRACTICE, MK61
Puu Moiwi	75042730	22436	750479.31	2273071.20	0	Projectile	U.S. PROJECTILE, 5-IN, HE, MK 61
Puu Moiwi	75042730	22437	750479.39	2273071.20	0	Projectile	U.S. PROJECTILE, 5-IN, PRACTICE, MK61
Puu Moiwi	75042730	22439	750444.27	2273078.20	0	Projectile	U.S. PROJECTILE, 5-IN, PRACTICE, MK61
Puu Moiwi	75042730	22440	750434.56	2273038.30	0	Projectile	U.S. CARTRIDGE, 40-MM, HE, M383, M384, & M677
Puu Moiwi	75042730	40114	750453.00	2273015.00	0	Projectile	U.S. PROJECTILE, 5-IN, PRACTICE, MK61
Puu Moiwi	75042730	22442	750400.02	2273099.00	0	Propellant	PROPELLANT
Puu Moiwi	75042730	22443	750400.02	2273099.00	0	Raw Explosives	RAW EXPLOSIVES
Puu Moiwi	75042730	22441	750499.02	2273000.00	0	Rocket	U.S. WARHEAD, ROCKET, 2.75-IN, FRAG, MK 1
Puu Moiwi	75042731	9575	750401.61	2273200.00	0	20mm Projectile	U.S. PROJECTILE, 20-MM, HE, M97
Puu Moiwi	75042731	9574	750413.75	2273140.90	0	Projectile	U.S. PROJECTILE, 5-IN, PRACTICE, MK61
Puu Moiwi	75042731	9576	750401.57	2273200.00	0	Propellant	PROPELLANT
Puu Moiwi	75042731	9573	750456.58	2273116.70	0	Pyrotechnics	U.S. FLARE, AIRCRAFT, PARACHUTE, LUU-2/B
Puu Moiwi	75042731	9577	750401.86	2273199.90	0	Raw Explosives	RAW EXPLOSIVES
Puu Moiwi	75042732	19818	750482.54	2273224.10	0	Bomb	U.S. BOMB, 25-LB, PRACTICE, MK 76
Puu Moiwi	75042732	19819	750484.37	2273255.20	0	Bomb	U.S. BOMB, 25-LB, PRACTICE, MK 76
Puu Moiwi	75042732	19826	750417.02	2273261.90	0	OE Component	U.S. BOMB, IGNITER, MK 273
Puu Moiwi	75042732	19820	750468.21	2273245.20	0	Projectile	U.S. PROJECTILE, 5-IN, PRACTICE, MK61
Puu Moiwi	75042732	19823	750433.84	2273274.90	0	Projectile	U.S. PROJECTILE, 5-IN, PRACTICE, MK61
Puu Moiwi	75042732	19827	750416.41	2273261.10	0	Projectile	U.S. PROJECTILE, 5-IN, PRACTICE, MK61
Puu Moiwi	75042732	19821	750445.08	2273251.60	0	Pyrotechnics	U.S. FLARE, AIRCRAFT, PARACHUTE, MK45
Puu Moiwi	75042732	19822	750446.09	2273250.30	0	Pyrotechnics	U.S. FLARE, AIRCRAFT, PARACHUTE, MK45
Puu Moiwi	75042732	19824	750409.46	2273273.20	0	Pyrotechnics	U.S. FLARE, AIRCRAFT, PARACHUTE, MK45
Puu Moiwi	75042732	19825	750410.35	2273272.80	0	Pyrotechnics	U.S. FLARE, AIRCRAFT, PARACHUTE, MK45
Puu Moiwi	75042732	19828	750425.12	2273246.40	0	Rocket	U.S. WARHEAD, ROCKET, 2.75-IN, HE-FRAG, M151
Puu Moiwi	75042733	19792	750402.00	2273303.00	0	20mm Projectile	U.S. PROJECTILE, 20-MM, HE, M97
Puu Moiwi	75042735	22143	750466.00	2273518.00	0	Projectile	U.S. PROJECTILE, 5-IN, PRACTICE, MK61
Puu Moiwi	75042735	22145	750499.00	2273599.00	0	Propellant	PROPELLANT
Puu Moiwi	75042735	22144	750499.00	2273599.00	0	Small Arms	SMALL ARMS
Puu Moiwi	75042736	22146	750429.00	2273640.00	0	Projectile	U.S. PROJECTILE, 5-IN, PRACTICE, MK61
Puu Moiwi	75042736	22147	750431.00	2273675.00	0	Projectile	U.S. PROJECTILE, 5-IN, PRACTICE, MK61
Puu Moiwi	75042736	22163	750499.00	2273699.00	0	Small Arms	SMALL ARMS
Puu Moiwi	75042737	22153	750494.16	2273709.30	0	Rocket	U.S. WARHEAD, ROCKET, 2.75-IN, HE, M229
Puu Moiwi	75042738	22174	750453.51	2273839.40	0	Projectile	U.S. PROJECTILE, 5-IN, PRACTICE, MK61
Puu Moiwi	75042738	22175	750436.31	2273816.90	0	Projectile	U.S. PROJECTILE, 5-IN, PRACTICE, MK61
Puu Moiwi	75042738	22176	750449.61	2273839.00	0	Projectile	U.S. PROJECTILE, 5-IN, ILLUMINATION, MK 30
Puu Moiwi	75042739	22189	750444.00	2273955.00	0	OE Component	U.S. FUZE, PROJECTILE, AD, MK 43, MK 54, MK 55, AND MK 89
Puu Moiwi	75042739	22184	750483.11	2273990.60	0	Projectile	U.S. PROJECTILE, 5-IN, PRACTICE, MK61
Puu Moiwi	75042739	22185	750479.16	2273912.10	0	Projectile	U.S. PROJECTILE, 5-IN, PRACTICE, MK61
Puu Moiwi	75042739	22186	750478.02	2273932.30	0	Projectile	U.S. PROJECTILE, 5-IN, PRACTICE, MK61
Puu Moiwi	75042739	22187	750481.44	2273928.10	0	Projectile	U.S. PROJECTILE, 5-IN, PRACTICE, MK61
Puu Moiwi	75042739	22188	750481.46	2273964.20	0	Projectile	U.S. PROJECTILE, 5-IN, HE, MK 35
Naval Gun Fire Range	75042740	17650	750400.02	2274014.00	0	OE Component	U.S. FUZE, PROJECTILE, AD, MK 43, MK 54, MK 55, AND MK 89
Naval Gun Fire Range	75042740	17656	750448.00	2274077.00	0	OE Component	U.S. FUZE, PROJECTILE OR ROCKET, PD, MK 29

Data query completed 9/7/04  
Sorted by GMU

UXO Summary  
Tier One and Tier Two UXO-Cleared Areas

Work Area	GMU	Barcode ID	UTMX	UTMY	Depth (Inches)	UXO Type	UXO Nomenclature
Naval Gun Fire Range	75042740	17648	750486.22	2274095.60	0	Projectile	U.S. PROJECTILE, 5-IN, ILLUMINATION OR WHITE PHOSPHOROUS, MK 48
Naval Gun Fire Range	75042740	17651	750423.00	2274026.00	0	Projectile	U.S. PROJECTILE, 5-IN, HE, MK 61
Naval Gun Fire Range	75042740	17653	750440.00	2274027.00	0	Projectile	U.S. PROJECTILE, 5-IN, SMOKE-PUFF, MK 52
Naval Gun Fire Range	75042740	17654	750448.00	2274077.00	0	Projectile	U.S. PROJECTILE, 5-IN, PRACTICE, MK61
Naval Gun Fire Range	75042740	17655	750440.00	2274032.00	0	Projectile	U.S. PROJECTILE, 5-IN, PRACTICE, MK61
Naval Gun Fire Range	75042740	17649	750425.00	2274050.00	0	Pyrotechnics	U.S. FLARE, AIRCRAFT, PARACHUTE, LUU-2/B
Naval Gun Fire Range	75042741	17657	750496.36	2274137.40	0	Projectile	U.S. PROJECTILE, 5-IN, ILLUMINATION OR WHITE PHOSPHOROUS, MK 48
Naval Gun Fire Range	75042741	17658	750481.00	2274170.00	0	Projectile	U.S. PROJECTILE, 5-IN, HE, MK 52
Naval Gun Fire Range	75042741	17659	750416.00	2274161.00	0	Projectile	U.S. PROJECTILE, 5-IN, PRACTICE, MK61
Naval Gun Fire Range	75042741	17660	750409.00	2274188.00	0	Projectile	U.S. PROJECTILE, 3-IN, AA, MK 27 (HE)
Naval Gun Fire Range	75042742	13855	750404.22	2274291.00	0	OE Component	U.S. FUZE, PROJECTILE, PD, MK 30
Naval Gun Fire Range	75042742	13846	750415.34	2274274.10	0	Projectile	U.S. PROJECTILE, 5-IN, PRACTICE, MK61
Naval Gun Fire Range	75042742	13847	750414.03	2274268.50	0	Projectile	U.S. PROJECTILE, 5-IN, SMOKE-PUFF, MK 52
Naval Gun Fire Range	75042742	13848	750403.88	2274291.90	0	Projectile	U.S. PROJECTILE, 5-IN, HE, MK 61
Naval Gun Fire Range	75042742	13849	750404.01	2274269.70	0	Projectile	U.S. PROJECTILE, 5-IN, HE, MK 35
Naval Gun Fire Range	75042742	13850	750416.70	2274268.80	0	Projectile	U.S. PROJECTILE, 5-IN, ILLUMINATION OR WHITE PHOSPHOROUS, MK 48
Naval Gun Fire Range	75042742	13851	750416.09	2274268.90	0	Projectile	U.S. PROJECTILE, 5-IN, HE, MK 51
Naval Gun Fire Range	75042742	13852	750416.70	2274269.90	0	Projectile	U.S. PROJECTILE, 5-IN, HE, MK 52
Naval Gun Fire Range	75042742	13853	750462.21	2274281.90	0	Projectile	U.S. PROJECTILE, 5-IN, PRACTICE, MK61
Naval Gun Fire Range	75042742	13854	750455.37	2274277.10	0	Projectile	U.S. PROJECTILE, 5-IN, SMOKE-PUFF, MK 52
Naval Gun Fire Range	75042742	13856	750401.73	2274204.90	0	Projectile	U.S. PROJECTILE, 5-IN, PRACTICE, MK61
Naval Gun Fire Range	75042742	13857	750453.81	2274217.10	0	Projectile	U.S. PROJECTILE, 5-IN, SMOKE-PUFF, MK 52
Naval Gun Fire Range	75042742	13858	750454.63	2274219.00	0	Projectile	U.S. PROJECTILE, 5-IN, PRACTICE, MK61
Naval Gun Fire Range	75042742	13859	750473.48	2274227.80	0	Projectile	U.S. PROJECTILE, 5-IN, HE, MK 35
Naval Gun Fire Range	75042743	13860	750422.38	2274302.50	0	OE Component	U.S. FUZE, PROJECTILE, MT, MK 342
Naval Gun Fire Range	75042743	13867	750463.12	2274335.90	0	OE Component	U.S. FUZE, PROJECTILE, BD, M66
Naval Gun Fire Range	75042743	13868	750448.31	2274385.90	0	OE Component	U.S. FUZE, PROJECTILE, AD, MK 43, MK 54, MK 55, AND MK 89
Naval Gun Fire Range	75042743	13861	750437.29	2274376.10	0	Projectile	CANADIAN PROJECTILE, 3-IN, HE, MK 33
Naval Gun Fire Range	75042743	13862	750459.02	2274333.00	0	Projectile	U.S. PROJECTILE, 5-IN, PRACTICE, MK61
Naval Gun Fire Range	75042743	13863	750400.97	2274358.60	0	Projectile	U.S. PROJECTILE, 5-IN, SMOKE-PUFF, MK 52
Naval Gun Fire Range	75042743	13864	750490.76	2274393.00	0	Projectile	U.S. PROJECTILE, 106-MM, RECOILLESS, HEP-T, M346
Naval Gun Fire Range	75042743	13865	750451.38	2274317.00	0	Projectile	U.S. PROJECTILE, 5-IN, PRACTICE, MK61
Naval Gun Fire Range	75042743	13866	750477.21	2274319.70	0	Projectile	U.S. PROJECTILE, 5-IN, SMOKE-PUFF, MK 52
Naval Gun Fire Range	75042743	13869	750431.58	2274311.70	0	Projectile	U.S. PROJECTILE, 5-IN, SMOKE-PUFF, MK 52
Naval Gun Fire Range	75042743	13870	750430.55	2274332.10	0	Projectile	U.S. PROJECTILE, 5-IN, SMOKE-PUFF, MK 52
Naval Gun Fire Range	75042744	13903	750409.16	2274415.00	0	OE Component	U.S. FUZE, PROJECTILE, PD, MK 30
Naval Gun Fire Range	75042744	13905	750419.55	2274491.20	0	OE Component	U.S. FUZE, PROJECTILE, MT, MK 342
Naval Gun Fire Range	75042744	13902	750451.86	2274434.00	0	Projectile	U.S. PROJECTILE, 5-IN, SMOKE-PUFF, MK 52
Naval Gun Fire Range	75042744	13904	750404.22	2274421.60	0	Projectile	U.S. PROJECTILE, 5-IN, PRACTICE, MK61
Naval Gun Fire Range	75042744	13906	750463.98	2274493.90	0	Projectile	U.S. PROJECTILE, 5-IN, SMOKE-PUFF, MK 52
Naval Gun Fire Range	75042744	13907	750447.25	2274440.90	0	Projectile	U.S. PROJECTILE, 5-IN, SMOKE-PUFF, MK 52
Naval Gun Fire Range	75042744	13908	750408.33	2274479.80	0	Projectile	U.S. PROJECTILE, 5-IN, PRACTICE, MK61
Naval Gun Fire Range	75042744	13909	750421.64	2274497.20	0	Projectile	U.S. PROJECTILE, 5-IN, PRACTICE, MK61

Data query completed 9/7/04  
Sorted by GMU

UXO Summary  
Tier One and Tier Two UXO-Cleared Areas

Work Area	GMU	Barcode ID	UTMX	UTMY	Depth (Inches)	UXO Type	UXO Nomenclature
Naval Gun Fire Range	75042745	13919	750401.00	2274501.00	0	20mm Projectile	U.S. PROJECTILE, 20-MM, HE, M97
Naval Gun Fire Range	75042745	13920	750489.91	2274561.80	0	OE Component	U.S. FUZE, PROJECTILE, PD, MK 30
Naval Gun Fire Range	75042745	13921	750491.17	2274514.70	0	OE Component	U.S. FUZE, PROJECTILE, BD, MK 19, MK 20, MK 21, MK 28, MK 48, & MK 64
Naval Gun Fire Range	75042745	13918	750426.63	2274501.50	0	Projectile	U.S. PROJECTILE, 5-IN, PRACTICE, MK61
Naval Gun Fire Range	75042745	13922	750435.23	2274503.00	0	Projectile	U.S. PROJECTILE, 3-IN, AA, MK 27 (HE)
Naval Gun Fire Range	75042746	18710	750437.00	2274692.00	0	OE Component	U.S. FUZE, PROJECTILE, AD, MK 43, MK 54, MK 55, AND MK 89
Naval Gun Fire Range	75042746	18716	750445.00	2274623.00	0	OE Component	U.S. FUZE, PROJECTILE, AD, MK 43, MK 54, MK 55, AND MK 89
Naval Gun Fire Range	75042746	18717	750411.00	2274659.00	0	OE Component	U.S. FUZE, PROJECTILE, AD, MK 43, MK 54, MK 55, AND MK 89
Naval Gun Fire Range	75042746	18711	750427.40	2274668.20	0	Projectile	U.S. PROJECTILE, 5-IN, PRACTICE, MK61
Naval Gun Fire Range	75042746	18712	750409.65	2274657.70	0	Projectile	U.S. PROJECTILE, 5-IN, ILLUMINATION OR WHITE PHOSPHOROUS, MK 48
Naval Gun Fire Range	75042746	18713	750424.86	2274617.60	0	Projectile	U.S. PROJECTILE, 5-IN, PRACTICE, MK61
Naval Gun Fire Range	75042746	18714	750481.78	2274640.40	0	Projectile	U.S. PROJECTILE, 5-IN, PRACTICE, MK61
Naval Gun Fire Range	75042746	18715	750481.52	2274670.90	0	Projectile	U.S. PROJECTILE, 5-IN, ILLUMINATION OR WHITE PHOSPHOROUS, MK 50
Naval Gun Fire Range	75042746	18718	750414.00	2274642.00	0	Projectile	U.S. PROJECTILE, 5-IN, HE, MK 35
Naval Gun Fire Range	75042746	18719	750480.00	2274684.00	0	Projectile	U.S. PROJECTILE, 5-IN, PRACTICE, MK61
Naval Gun Fire Range	75042746	18720	750497.00	2274676.00	0	Projectile	U.S. PROJECTILE, 5-IN, PRACTICE, MK61
Naval Gun Fire Range	75042747	18700	750436.00	2274759.00	0	OE Component	U.S. FUZE, PROJECTILE, AD, MK 43, MK 54, MK 55, AND MK 89
Naval Gun Fire Range	75042747	18705	750473.00	2274754.00	0	OE Component	U.S. FUZE, PROJECTILE, PD, MK 30
Naval Gun Fire Range	75042747	18706	750496.00	2274778.00	0	OE Component	U.S. FUZE, PROJECTILE, PD, MK 30
Naval Gun Fire Range	75042747	18698	750417.00	2274789.00	0	Projectile	U.S. PROJECTILE, 5-IN, APHE, MK 46
Naval Gun Fire Range	75042747	18699	750412.20	2274755.30	0	Projectile	U.S. PROJECTILE, 5-IN, HE, MK 61
Naval Gun Fire Range	75042747	18701	750455.00	2274758.00	0	Projectile	U.S. PROJECTILE, 5-IN, PRACTICE, MK61
Naval Gun Fire Range	75042747	18702	750447.00	2274729.00	0	Projectile	U.S. PROJECTILE, 5-IN, PRACTICE, MK61
Naval Gun Fire Range	75042747	18703	750491.30	2274721.40	0	Projectile	U.S. PROJECTILE, 5-IN, ILLUMINATION OR WHITE PHOSPHOROUS, MK 48
Naval Gun Fire Range	75042747	18704	750484.41	2274743.30	0	Projectile	U.S. PROJECTILE, 5-IN, PRACTICE, MK61
Naval Gun Fire Range	75042747	18707	750498.61	2274760.80	0	Projectile	U.S. PROJECTILE, 5-IN, PRACTICE, MK61
Naval Gun Fire Range	75042747	18708	750409.13	2274700.60	0	Projectile	U.S. PROJECTILE, 5-IN, PRACTICE, MK61
Naval Gun Fire Range	75042748	18696	750488.00	2274894.00	0	OE Component	U.S. FUZE, PROJECTILE, AD, MK 43, MK 54, MK 55, AND MK 89
Naval Gun Fire Range	75042748	18689	750406.43	2274823.80	0	Projectile	U.S. PROJECTILE, 5-IN, PRACTICE, MK61
Naval Gun Fire Range	75042748	18690	750433.00	2274857.00	0	Projectile	U.S. CARTRIDGE, 40-MM, HE, M383, M384, & M677
Naval Gun Fire Range	75042748	18691	750458.00	2274803.00	0	Projectile	U.S. PROJECTILE, 5-IN, HE, MK 61
Naval Gun Fire Range	75042748	18692	750400.02	2274856.00	0	Projectile	CANADIAN PROJECTILE, 3-IN, HE, MK 33
Naval Gun Fire Range	75042748	18694	750482.00	2274866.00	0	Projectile	U.S. PROJECTILE, 5-IN, HE, MK 35
Naval Gun Fire Range	75042748	18695	750459.00	2274838.00	0	Projectile	U.S. PROJECTILE, 5-IN, PRACTICE, MK61
Naval Gun Fire Range	75042748	18693	750490.44	2274817.10	0	Raw Explosives	RAW EXPLOSIVES
Naval Gun Fire Range	75042748	18697	750489.00	2274820.00	0	Raw Explosives	RAW EXPLOSIVES
Naval Gun Fire Range	75042749	18682	750435.00	2274908.00	0	OE Component	U.S. FUZE, PROJECTILE, AD, MK 43, MK 54, MK 55, AND MK 89

Data query completed 9/7/04  
Sorted by GMU



UXO Summary  
Tier One and Tier Two UXO-Cleared Areas

Work Area	GMU	Barcode ID	UTMX	UTMY	Depth (Inches)	UXO Type	UXO Nomenclature
Naval Gun Fire Range	75042749	18683	750435.00	2274908.00	0	OE Component	U.S. FUZE, PROJECTILE, AD, MK 43, MK 54, MK 55, AND MK 89
Naval Gun Fire Range	75042749	18684	750405.00	2274942.00	0	OE Component	U.S. FUZE, PROJECTILE OR ROCKET, PD, MK 29
Naval Gun Fire Range	75042749	18681	750411.00	2274927.00	0	Projectile	U.S. PROJECTILE, 5-IN/54, HE, MK 64
Naval Gun Fire Range	75042749	18685	750437.32	2274977.70	0	Projectile	U.S. PROJECTILE, 5-IN, HE, MK 52
Naval Gun Fire Range	75042749	18687	750406.00	2274984.00	0	Projectile	U.S. PROJECTILE, 5-IN, ILLUMINATION OR WHITE PHOSPHOROUS, MK 48
Naval Gun Fire Range	75042749	18688	750499.68	2274903.70	0	Projectile	U.S. PROJECTILE, 5-IN, PRACTICE, MK61
Naval Gun Fire Range	75042749	18686	750422.00	2274970.00	0	Rocket	U.S. WARHEAD, ROCKET, 2.75-IN, FRAG, MK 1
Naval Gun Fire Range	75042750	13371	750462.91	2275006.20	0	OE Component	U.S. FUZE, PROJECTILE, MT, MK 342
Naval Gun Fire Range	75042750	13375	750430.49	2275056.20	0	OE Component	U.S. FUZE, PROJECTILE, PD, MK 30
Naval Gun Fire Range	75042750	13378	750500.82	2275033.20	0	OE Component	U.S. FUZE, PROJECTILE, AD, MK 43, MK 54, MK 55, AND MK 89
Naval Gun Fire Range	75042750	13379	750489.91	2275057.80	0	OE Component	U.S. FUZE, PROJECTILE, PD, MK 30
Naval Gun Fire Range	75042750	13370	750484.59	2275006.70	0	Projectile	U.S. PROJECTILE, 5-IN, HE, MK 61
Naval Gun Fire Range	75042750	13372	750477.33	2275055.10	0	Projectile	U.S. PROJECTILE, 5-IN, PRACTICE, MK61
Naval Gun Fire Range	75042750	13373	750481.55	2275072.60	0	Projectile	U.S. PROJECTILE, 5-IN, PRACTICE, MK61
Naval Gun Fire Range	75042750	13374	750446.97	2275047.20	0	Projectile	U.S. PROJECTILE, 5-IN, PRACTICE, MK61
Naval Gun Fire Range	75042750	13376	750412.07	2275049.40	0	Projectile	U.S. PROJECTILE, 5-IN, PRACTICE, MK61
Naval Gun Fire Range	75042750	13377	750420.92	2275029.50	0	Projectile	U.S. PROJECTILE, 5-IN, PRACTICE, MK61
Naval Gun Fire Range	75042751	13381	750403.68	2275105.10	0	20mm Projectile	U.S. PROJECTILE, 20-MM, HE, M97
Naval Gun Fire Range	75042751	13385	750467.30	2275137.20	0	OE Component	U.S. FUZE, PROJECTILE, PD, MK 30
Naval Gun Fire Range	75042751	13386	750466.92	2275137.20	0	OE Component	U.S. FUZE, PROJECTILE, PD, MK 30
Naval Gun Fire Range	75042751	13383	750403.38	2275118.90	0	Projectile	U.S. PROJECTILE, 5-IN, PRACTICE, MK61
Naval Gun Fire Range	75042751	13384	750467.84	2275119.70	0	Projectile	U.S. PROJECTILE, 5-IN, PRACTICE, MK61
Naval Gun Fire Range	75042751	13388	750401.70	2275180.20	0	Projectile	U.S. PROJECTILE, 5-IN, HE, MK 35
Naval Gun Fire Range	75042751	13389	750490.13	2275203.30	0	Projectile	U.S. PROJECTILE, 5-IN, SMOKE-PUFF, MK 52
Naval Gun Fire Range	75042751	13390	750489.85	2275169.70	0	Projectile	U.S. PROJECTILE, 5-IN, HE, MK 61
Naval Gun Fire Range	75042751	13391	750503.13	2275174.50	0	Projectile	U.S. PROJECTILE, 5-IN, HE, MK 61
Naval Gun Fire Range	75042752	13393	750489.35	2275240.50	0	Projectile	U.S. PROJECTILE, 5-IN, HE, MK 61
Naval Gun Fire Range	75042753	17276	750395.95	2275304.40	0	20mm Projectile	U.S. PROJECTILE, 20-MM, HE, M97
Naval Gun Fire Range	75042753	17270	750477.86	2275319.90	0	Projectile	U.S. PROJECTILE, 5-IN, SMOKE-PUFF, MK 52
Naval Gun Fire Range	75042753	17271	750468.42	2275311.00	0	Projectile	U.S. PROJECTILE, 5-IN, ILLUMINATION OR WHITE PHOSPHOROUS, MK 48
Naval Gun Fire Range	75042753	17272	750418.82	2275340.90	0	Projectile	U.S. PROJECTILE, 5-IN, HE, MK 35
Naval Gun Fire Range	75042753	17273	750397.28	2275376.70	0	Projectile	U.S. PROJECTILE, 3-IN, AA, MK 27 (HE)
Naval Gun Fire Range	75042753	17275	750395.77	2275304.50	0	Small Arms	SMALL ARMS
Naval Gun Fire Range	75042754	17281	750451.49	2275423.00	0	OE Component	U.S. FUZE, PROJECTILE, PD, MK 30
Naval Gun Fire Range	75042754	17277	750406.92	2275443.50	0	Projectile	U.S. PROJECTILE, 3-IN, AA, MK 27 (HE)
Naval Gun Fire Range	75042754	17278	750415.87	2275463.70	0	Projectile	U.S. PROJECTILE, 5-IN, HE, MK 61
Naval Gun Fire Range	75042754	17279	750423.85	2275480.90	0	Rocket	U.S. WARHEAD, ROCKET, 2.75-IN, HE-FRAG, M151
Naval Gun Fire Range	75042754	17280	750420.62	2275489.30	0	Rocket	U.S. WARHEAD, ROCKET, 2.75-IN, SMOKE, WP, M156
Naval Gun Fire Range	75042755	17282	750409.97	2275539.70	0	Projectile	U.S. PROJECTILE, 5-IN, SMOKE-PUFF, MK 52
Naval Gun Fire Range	75042755	17284	750477.74	2275574.50	0	Projectile	U.S. PROJECTILE, 5-IN, PRACTICE, MK61
Naval Gun Fire Range	75042755	17285	750415.29	2275520.90	0	Projectile	U.S. PROJECTILE, 5-IN, PRACTICE, MK61
Naval Gun Fire Range	75042755	17283	750427.00	2275596.10	0	Rocket	U.S. WARHEAD, ROCKET, 2.75-IN, SMOKE, WP, M156

Data query completed 9/7/04  
Sorted by GMU

UXO Summary  
Tier One and Tier Two UXO-Cleared Areas

Work Area	GMU	Barcode ID	UTMX	UTMY	Depth (Inches)	UXO Type	UXO Nomenclature
Naval Gun Fire Range	75042756	45545	750420.00	2275660.00	0	Projectile	U.S. PROJECTILE, 5-IN, PRACTICE, MK61
Naval Gun Fire Range	75042756	17288	750438.66	2275610.30	0	Rocket	U.S. WARHEAD, ROCKET, 2.75-IN, HE-FRAG, M151
Naval Gun Fire Range	75042757	17306	750497.95	2275806.70	0	20mm Projectile	U.S. PROJECTILE, 5-IN, HE, M97
Naval Gun Fire Range	75042758	17307	750438.29	2275891.00	0	Rocket	U.S. WARHEAD, ROCKET, 2.75-IN, FLARE, M257 & M278
Naval Gun Fire Range	75042759	17308	750453.75	2276010.30	0	Projectile	U.S. PROJECTILE, 5-IN, SMOKE-PUFF, MK 52
Naval Gun Fire Range	75042760	17309	750453.75	2276011.30	0	Bomb	U.S. BOMB, 100-LB, GP, AN-M30
Naval Gun Fire Range	75042760	17310	750456.25	2276093.20	0	Projectile	U.S. PROJECTILE, 5-IN, HE, MK 47
Naval Gun Fire Range	75042760	17311	750493.61	2276036.80	0	Projectile	U.S. PROJECTILE, 5-IN, PRACTICE, MK61
Naval Gun Fire Range	75042761	16302	750498.94	2276199.20	0	20mm Projectile	U.S. PROJECTILE, 20-MM, HE, M97
Naval Gun Fire Range	75042761	16305	750498.93	2276199.20	0	OE Component	U.S. FUZE, PROJECTILE, PD, MK 30
Naval Gun Fire Range	75042761	16300	750468.60	2276105.50	0	Projectile	U.S. PROJECTILE, 5-IN, PRACTICE, MK 64
Naval Gun Fire Range	75042761	16301	750466.36	2276198.20	0	Projectile	CANADIAN PROJECTILE, 3-IN, HE, MK 33
Naval Gun Fire Range	75042761	16306	750499.02	2276199.30	0	Projectile	U.S. PROJECTILE, 37MM, GUN, HE, M54
Naval Gun Fire Range	75042761	16307	750418.78	2276107.20	0	Projectile	U.S. PROJECTILE, 5-IN, PRACTICE, MK61
Naval Gun Fire Range	75042761	16303	750498.93	2276199.10	0	Small Arms	SMALL ARMS
Naval Gun Fire Range	75042762	16315	750499.03	2276199.20	0	20mm Projectile	U.S. PROJECTILE, 20-MM, HE, M97
Naval Gun Fire Range	75042762	16319	750428.05	2276206.20	0	OE Component	U.S. FUZE, PROJECTILE, PD, MK 30
Naval Gun Fire Range	75042762	16317	750476.89	2276293.20	0	Projectile	U.S. PROJECTILE, 5-IN, SMOKE-PUFF, MK 52
Naval Gun Fire Range	75042762	16318	750430.06	2276290.50	0	Projectile	U.S. PROJECTILE, 5-IN, HE, MK 35
Naval Gun Fire Range	75042764	15789	750422.29	2276463.70	0	OE Component	U.S. FUZE, PROJECTILE, PD, MK 30
Naval Gun Fire Range	75042764	15790	750447.13	2276471.70	0	Projectile	U.S. PROJECTILE, 5-IN, PRACTICE, MK61
Naval Gun Fire Range	75042765	9654	750498.81	2276599.60	0	20mm Projectile	U.S. PROJECTILE, 20-MM, HE, M97
Naval Gun Fire Range	75042765	9655	750459.53	2276557.00	0	Projectile	U.S. PROJECTILE, 5-IN, HE, MK 52
Naval Gun Fire Range	75042766	9657	750407.20	2276672.30	0	OE Component	U.S. FUZE, PROJECTILE, PD, MK 30
Naval Gun Fire Range	75042766	9656	750407.06	2276672.20	0	Projectile	U.S. PROJECTILE, 5-IN, PRACTICE, MK61
Naval Gun Fire Range	75042766	9658	750458.49	2276670.40	0	Projectile	U.S. PROJECTILE, 5-IN, PRACTICE, MK61
Kuheia	75042769	9649	750499.40	2276900.00	0	20mm Projectile	PROJECTILE, 20-MM (UNKNOWN MK)
Kuheia	75042769	9651	750443.79	2276962.80	0	OE Component	U.S. FUZE, PROJECTILE, PD, MK 30
Kuheia	75042769	9650	750443.78	2276978.20	0	Projectile	U.S. PROJECTILE, 5-IN, SMOKE-PUFF, MK 52
Kuheia	75042773	15983	750399.15	2277300.50	0	20mm Projectile	PROJECTILE, 20-MM (UNKNOWN MK)
Kuheia	75042774	9971	750463.03	2277434.30	0	OE Component	U.S. FUZE, PROJECTILE, PD, M557 & M572
Kuheia	75042780	18588	750440.13	2278064.70	0	Projectile	U.S. PROJECTILE, 5-IN, HE, MK 35
Kuheia	75042780	18589	750445.04	2278070.00	0	Small Arms	SMALL ARMS
Kuheia	75042781	13675	750467.58	2278133.90	0	Projectile	CANADIAN PROJECTILE, 3-IN, HE, MK 33
Kuheia	75042781	28755	750403.00	2278121.00	0	Projectile	U.S. PROJECTILE, 3-IN, AA, MK 27 (HE)
Kuheia	75042782	13676	750456.60	2278210.60	0	Projectile	U.S. PROJECTILE, 3-IN, AA, MK 27 (HE)
Kuheia	75042790	20273	750499.00	2279001.00	0	20mm Projectile	U.S. PROJECTILE, 20-MM, HE, M97
Kuheia	75042790	20272	750499.00	2279001.00	0	Small Arms	SMALL ARMS
Kamohio	75052718	39474	750501.00	2271801.00	0	20mm Projectile	U.S. PROJECTILE, 20-MM, HE, M97
Kamohio	75052720	17848	750527.51	2271999.70	0	Projectile	U.S. CARTRIDGE, 40-MM, HE, M383, M384, & M677
Naval Gun Fire Range	75052720	17849	750561.00	2272009.00	0	Pyrotechnics	SIGNAL, DRIFT, AN-MK4, AN-MK5, AND AN-MK6
Naval Gun Fire Range	75052721	17855	750599.00	2272199.00	0	20mm Projectile	U.S. PROJECTILE, 20-MM, HE, M97
Naval Gun Fire Range	75052721	17851	750596.40	2272192.10	0	Bomb	U.S. BOMB, 500-LB, GPLD, MK 82 & BLU-111A/B
Naval Gun Fire Range	75052721	17850	750593.74	2272175.50	0	OE Component	U.S. BOMB, IGNITER, MK 273
Naval Gun Fire Range	75052721	17853	750599.00	2272199.00	0	Propellant	PROPELLANT
Naval Gun Fire Range	75052721	17852	750599.00	2272199.00	0	Raw Explosives	RAW EXPLOSIVES
Naval Gun Fire Range	75052721	17854	750599.00	2272199.00	0	Small Arms	SMALL ARMS

Data query completed 9/7/04  
Sorted by GMU

UXO Summary  
Tier One and Tier Two UXO-Cleared Areas

Work Area	GMU	Barcode ID	UTMX	UTMY	Depth (Inches)	UXO Type	UXO Nomenclature
Naval Gun Fire Range	75052722	17857	750599.00	2272201.00	0	20mm Projectile	U.S. PROJECTILE, 20-MM, HE, M97
Naval Gun Fire Range	75052722	17859	750537.00	2272290.00	0	OE Component	U.S. FUZE, ROCKET, NOSE, PD, M423 & M427
Naval Gun Fire Range	75052722	17858	750500.62	2272209.70	0	Projectile	U.S. PROJECTILE, 155-MM, HOWITZER, HE, M107
Naval Gun Fire Range	75052723	17860	750503.00	2272375.00	0	Projectile	U.S. PROJECTILE, 5-IN, SMOKE-PUFF, MK 52
Naval Gun Fire Range	75052724	17861	750525.00	2272430.00	0	Projectile	U.S. PROJECTILE, 5-IN, SMOKE-PUFF, MK 52
Naval Gun Fire Range	75052725	25022	750511.18	2272521.80	0	Projectile	U.S. PROJECTILE, 5-IN, HE, MK 35
Naval Gun Fire Range	75052725	25023	750511.19	2272534.30	0	Projectile	U.S. PROJECTILE, 5-IN, SMOKE-PUFF, MK 52
Naval Gun Fire Range	75052725	25024	750549.08	2272546.90	0	Projectile	U.S. PROJECTILE, 5-IN, HE, MK 35
Naval Gun Fire Range	75052725	25025	750554.00	2272531.00	0	Pyrotechnics	SIGNAL, DRIFT, AN-MK4, AN-MK5, AND AN-MK6
Naval Gun Fire Range	75052726	25026	750501.40	2272601.40	0	20mm Projectile	U.S. PROJECTILE, 20-MM, HE, M97
Naval Gun Fire Range	75052727	25030	750599.00	2272799.00	0	20mm Projectile	U.S. PROJECTILE, 20-MM, HE, M97
Naval Gun Fire Range	75052727	25028	750588.00	2272776.00	0	Projectile	U.S. PROJECTILE, 5-IN, PRACTICE, MK61
Naval Gun Fire Range	75052727	25029	750549.00	2272782.00	0	Projectile	U.S. PROJECTILE, 5-IN, PRACTICE, MK61
Naval Gun Fire Range	75052727	25031	750599.00	2272799.00	0	Small Arms	SMALL ARMS
Naval Gun Fire Range	75052728	8051	750497.75	2272801.70	0	20mm Projectile	U.S. PROJECTILE, 20-MM, HE, M97
Naval Gun Fire Range	75052728	8053	750564.75	2272858.60	0	OE Component	U.S. BOMB, IGNITER, WP, M23
Naval Gun Fire Range	75052728	8052	750553.52	2272867.70	0	Pyrotechnics	SIGNAL, DRIFT, AN-MK4, AN-MK5, AND AN-MK6
K-1 Road	75052729	8054	750500.65	2272903.10	0	20mm Projectile	U.S. PROJECTILE, 20-MM, HE, M97
K-1 Road	75052729	8134	750530.99	2272940.60	0	Bomb	U.S. BOMB, 3-LB, PRACTICE, MK 3, MK 4, MK 5, AN-MK 23, & MK 43
K-1 Road	75052729	7887	750556.56	2272999.40	6	Bomb	U.S. BOMB, 500-LB, GPLD, MK 82 & BLU-111A/B
K-1 Road	75052729	7888	750561.43	2272986.10	12	Projectile	U.S. PROJECTILE, 5-IN, PRACTICE, MK61
K-1 Road	75052729	8055	750501.98	2272906.80	0	Rocket	U.S. WARHEAD, ROCKET, 2.75-IN, HE-FRAG, M151
Naval Gun Fire Range	75052729	9185	750599.79	2273000.60	0	20mm Projectile	PROJECTILE, 20-MM (UNKNOWN MK)
Naval Gun Fire Range	75052729	8135	750567.28	2272956.20	0	Projectile	U.S. PROJECTILE, 5-IN, HE, MK 47
Naval Gun Fire Range	75052729	8136	750566.99	2272956.70	0	Projectile	U.S. PROJECTILE, 5-IN, ILLUMINATION OR WHITE PHOSPHOROUS, MK 48
Puu Moiwi	75052729	8056	750535.87	2272980.70	0	Projectile	U.S. CARTRIDGE, 40-MM, HE, M383, M384, & M677
Puu Moiwi	75052729	8133	750518.04	2272960.90	0	Pyrotechnics	U.S. FLARE, AIRCRAFT, PARACHUTE, MK 24
Naval Gun Fire Range	75052730	8157	750599.81	2273001.30	0	20mm Projectile	U.S. PROJECTILE, 20-MM, HE, M97
Puu Moiwi	75052730	17990	750512.10	2273012.20	0	OE Component	U.S. FUZE, BOMB, AN-M173 & M918
Puu Moiwi	75052730	8146	750598.70	2273046.70	0	Projectile	U.S. CARTRIDGE, 40-MM, HE, M383, M384, & M677
Puu Moiwi	75052730	17989	750501.00	2273001.00	0	Projectile	U.S. PROJECTILE, 5-IN, SMOKE-PUFF, MK 52
Puu Moiwi	75052730	17988	750501.00	2273001.00	0	Small Arms	SMALL ARMS
Puu Moiwi	75052731	19754	750501.00	2273101.00	0	20mm Projectile	U.S. PROJECTILE, 20-MM, HE, M97
Puu Moiwi	75052731	19752	750555.13	2273141.90	0	Bomb	U.S. BOMB, 3-LB, PRACTICE, MK 3, MK 4, MK 5, AN-MK 23, & MK 43
Puu Moiwi	75052731	19755	750501.00	2273101.00	0	Bomb	U.S. BOMB, 3-LB, PRACTICE, MK 3, MK 4, MK 5, AN-MK 23, & MK 43
Puu Moiwi	75052731	19753	750525.76	2273125.00	0	Pyrotechnics	U.S. FLARE, AIRCRAFT, PARACHUTE, MK45
Puu Moiwi	75052731	19756	750501.00	2273101.00	0	Raw Explosives	RAW EXPLOSIVES
Puu Moiwi	75052732	19816	750599.00	2273299.00	0	20mm Projectile	U.S. PROJECTILE, 20-MM, HE, M97
Puu Moiwi	75052732	19813	750582.61	2273265.50	0	Bomb	U.S. BOMB, 25-LB, PRACTICE, MK 76
Puu Moiwi	75052732	19814	750555.89	2273256.00	0	Projectile	U.S. PROJECTILE, 5-IN, PRACTICE, MK61
Puu Moiwi	75052732	19815	750569.98	2273237.40	0	Projectile	U.S. PROJECTILE, 5-IN, PRACTICE, MK61
Puu Moiwi	75052734	19793	750559.84	2273473.20	0	Projectile	U.S. PROJECTILE, 5-IN, PRACTICE, MK61
Puu Moiwi	75052736	22149	750577.00	2273660.00	0	Propellant	U.S. MOTOR, ROCKET, 2.75-IN, MKS 1, 2, 3, AND 4, AND MK 40

Data query completed 9/7/04  
Sorted by GMU

UXO Summary  
Tier One and Tier Two UXO-Cleared Areas

Work Area	GMU	Barcode ID	UTMX	UTMY	Depth (Inches)	UXO Type	UXO Nomenclature
Puu Moiwi	75052737	22151	750510.19	2273713.40	0	Projectile	U.S. PROJECTILE, 5-IN, HE, MK 35
Puu Moiwi	75052737	22152	750560.32	2273738.50	0	Projectile	U.S. PROJECTILE, 5-IN, PRACTICE, MK61
Puu Moiwi	75052738	22195	750501.00	2273801.00	0	20mm Projectile	U.S. PROJECTILE, 20-MM, HE, M97
Puu Moiwi	75052738	22194	750554.00	2273841.00	0	OE Component	U.S. FUZE, PROJECTILE, AD, MK 43, MK 54, MK 55, AND MK 89
Puu Moiwi	75052738	22191	750543.12	2273876.90	0	Projectile	U.S. PROJECTILE, 5-IN, PRACTICE, MK61
Puu Moiwi	75052738	22192	750578.21	2273842.80	0	Projectile	U.S. PROJECTILE, 5-IN, PRACTICE, MK61
Puu Moiwi	75052738	22193	750587.20	2273812.60	0	Projectile	U.S. PROJECTILE, 5-IN, HE, MK 52
Puu Moiwi	75052739	22190	750550.64	2273987.70	0	Projectile	U.S. PROJECTILE, 5-IN, PRACTICE, MK61
Naval Gun Fire Range	75052740	17728	750591.00	2274009.00	0	OE Component	U.S. FUZE, PROJECTILE, PD, MK 30
Naval Gun Fire Range	75052740	17729	750571.00	2274009.00	0	OE Component	U.S. FUZE, PROJECTILE, PD, MK 30
Naval Gun Fire Range	75052740	17731	750533.00	2274089.00	0	OE Component	U.S. FUZE, PROJECTILE, AD, MK 43, MK 54, MK 55, AND MK 89
Naval Gun Fire Range	75052740	17732	750529.00	2274068.00	0	OE Component	U.S. FUZE, PROJECTILE, PD, MK 30
Naval Gun Fire Range	75052740	17734	750571.00	2274009.00	0	OE Component	U.S. FUZE, PROJECTILE, AD, MK 43, MK 54, MK 55, AND MK 89
Naval Gun Fire Range	75052740	17733	750599.02	2274000.00	0	Projectile	U.S. PROJECTILE, 3-IN, AA, MK 27 (HE)
Naval Gun Fire Range	75052740	17735	750535.00	2274085.00	0	Projectile	U.S. PROJECTILE, 5-IN, PRACTICE, MK 35
Naval Gun Fire Range	75052740	17736	750581.00	2274102.00	0	Projectile	U.S. PROJECTILE, 5-IN, PRACTICE, MK 64
Puu Moiwi	75052740	17730	750575.08	2273999.50	0	Projectile	U.S. PROJECTILE, 5-IN, PRACTICE, MK61
Naval Gun Fire Range	75052741	17719	750501.00	2274101.00	0	OE Component	BOOSTER
Naval Gun Fire Range	75052741	17720	750510.00	2274164.00	0	OE Component	U.S. FUZE, PROJECTILE, AD, MK 43, MK 54, MK 55, AND MK 89
Naval Gun Fire Range	75052741	17721	750554.00	2274138.00	0	OE Component	U.S. FUZE, PROJECTILE, AD, MK 43, MK 54, MK 55, AND MK 89
Naval Gun Fire Range	75052741	17723	750550.00	2274186.00	0	OE Component	U.S. FUZE, PROJECTILE, PD, MK 30
Naval Gun Fire Range	75052741	17724	750513.00	2274193.00	0	OE Component	U.S. FUZE, PROJECTILE, PD, MK 30
Naval Gun Fire Range	75052741	17726	750503.63	2274105.50	0	OE Component	U.S. FUZE, PROJECTILE, MT, MK 25 & MK 51
Naval Gun Fire Range	75052741	17722	750566.00	2274137.00	0	Projectile	U.S. PROJECTILE, 5-IN, HE, MK 35
Naval Gun Fire Range	75052741	17725	750574.00	2274184.00	0	Projectile	U.S. PROJECTILE, 5-IN, PRACTICE, MK 64
Naval Gun Fire Range	75052742	13698	750501.00	2274201.00	0	20mm Projectile	U.S. PROJECTILE, 20-MM, HE, M97
Naval Gun Fire Range	75052742	13695	750556.08	2274238.60	0	Projectile	U.S. PROJECTILE, 5-IN, ILLUMINATION OR WHITE PHOSPHOROUS, MK 50
Naval Gun Fire Range	75052742	13696	750551.37	2274286.00	0	Projectile	U.S. PROJECTILE, 3-IN, AA, MK 27 (HE)
Naval Gun Fire Range	75052742	13697	750528.50	2274281.70	0	Projectile	U.S. PROJECTILE, 5-IN, HE, MK 61
Naval Gun Fire Range	75052743	13884	750568.81	2274316.90	0	OE Component	U.S. FUZE, PROJECTILE, PD, MK 30
Naval Gun Fire Range	75052743	13888	750535.29	2274383.70	0	OE Component	U.S. FUZE, PROJECTILE, PD, MK 30
Naval Gun Fire Range	75052743	13883	750568.25	2274363.10	0	Projectile	U.S. PROJECTILE, 5-IN, PRACTICE, MK61
Naval Gun Fire Range	75052743	13885	750556.14	2274311.80	0	Projectile	U.S. PROJECTILE, 3-IN, APHE, MK 29
Naval Gun Fire Range	75052743	13886	750572.02	2274355.10	0	Projectile	U.S. PROJECTILE, 5-IN, PRACTICE, MK61
Naval Gun Fire Range	75052743	13887	750506.27	2274361.80	0	Projectile	U.S. PROJECTILE, 5-IN, SMOKE-PUFF, MK 52
Naval Gun Fire Range	75052744	13891	750578.97	2274447.20	0	OE Component	U.S. FUZE, PROJECTILE, AD, MK 43, MK 54, MK 55, AND MK 89
Naval Gun Fire Range	75052744	13892	750564.08	2274432.80	0	OE Component	U.S. FUZE, PROJECTILE, PD, MK 30
Naval Gun Fire Range	75052744	13901	750545.63	2274412.00	0	OE Component	U.S. FUZE, PROJECTILE, PD, MK 30
Naval Gun Fire Range	75052744	13889	750565.59	2274414.70	0	Projectile	U.S. PROJECTILE, 5-IN, ILLUMINATION, MK 30
Naval Gun Fire Range	75052744	13890	750593.02	2274476.80	0	Projectile	U.S. PROJECTILE, 5-IN, HE, MK 35
Naval Gun Fire Range	75052744	13893	750565.49	2274483.30	0	Projectile	U.S. PROJECTILE, 5-IN, SMOKE, MK 30 (WP)

Data query completed 9/7/04  
Sorted by GMU

UXO Summary  
Tier One and Tier Two UXO-Cleared Areas

Work Area	GMU	Barcode ID	UTMX	UTMY	Depth (Inches)	UXO Type	UXO Nomenclature
Naval Gun Fire Range	75052744	13894	750574.12	2274419.00	0	Projectile	U.S. PROJECTILE, 5-IN, PRACTICE, MK61
Naval Gun Fire Range	75052744	13895	750536.29	2274441.90	0	Projectile	U.S. PROJECTILE, 5-IN, PRACTICE, MK61
Naval Gun Fire Range	75052744	13896	750541.63	2274474.10	0	Projectile	U.S. PROJECTILE, 5-IN, PRACTICE, MK61
Naval Gun Fire Range	75052744	13897	750588.83	2274486.10	0	Projectile	U.S. PROJECTILE, 5-IN, PRACTICE, MK61
Naval Gun Fire Range	75052744	13898	750511.01	2274437.00	0	Projectile	CANADIAN PROJECTILE, 3-IN, HE, MK 33
Naval Gun Fire Range	75052744	13899	750518.62	2274415.10	0	Projectile	U.S. PROJECTILE, 5-IN, PRACTICE, MK61
Naval Gun Fire Range	75052744	13900	750559.58	2274407.90	0	Projectile	U.S. PROJECTILE, 5-IN, HE, MK 51
Naval Gun Fire Range	75052745	13910	750501.00	2274501.00	0	20mm Projectile	U.S. PROJECTILE, 20-MM, HE, M97
Naval Gun Fire Range	75052745	13917	750527.73	2274548.00	0	OE Component	U.S. FUZE, PROJECTILE, PD, MK 30
Naval Gun Fire Range	75052745	13913	750527.48	2274552.10	0	Projectile	U.S. PROJECTILE, 5-IN, HE, MK 51
Naval Gun Fire Range	75052745	13914	750542.55	2274525.80	0	Projectile	U.S. PROJECTILE, 5-IN, HE, MK 35
Naval Gun Fire Range	75052745	13915	750527.89	2274547.30	0	Projectile	U.S. PROJECTILE, 5-IN, PRACTICE, MK61
Naval Gun Fire Range	75052745	13916	750532.37	2274551.50	0	Projectile	U.S. PROJECTILE, 5-IN, PRACTICE, MK61
Naval Gun Fire Range	75052745	13912	750501.00	2274501.00	0	Small Arms	SMALL ARMS
Naval Gun Fire Range	75052746	21149	750507.82	2274697.20	0	Projectile	U.S. PROJECTILE, 5-IN, PRACTICE, MK61
Naval Gun Fire Range	75052746	21150	750590.00	2274692.00	0	Projectile	U.S. PROJECTILE, 5-IN, PRACTICE, MK61
Naval Gun Fire Range	75052746	21151	750513.10	2274688.40	0	Projectile	U.S. PROJECTILE, 5-IN, HE, MK 61
Naval Gun Fire Range	75052746	21152	750538.12	2274660.80	0	Projectile	U.S. PROJECTILE, 5-IN, PRACTICE, MK61
Naval Gun Fire Range	75052746	21153	750533.06	2274661.80	0	Projectile	CANADIAN PROJECTILE, 3-IN, PRACTICE, MK 33
Naval Gun Fire Range	75052746	21154	750588.13	2274612.90	0	Projectile	U.S. PROJECTILE, 5-IN, PRACTICE, MK61
Naval Gun Fire Range	75052746	21155	750570.46	2274614.40	0	Projectile	U.S. PROJECTILE, 5-IN, HE, MK 52
Naval Gun Fire Range	75052746	21156	750503.02	2274600.00	0	Projectile	U.S. PROJECTILE, 5-IN, PRACTICE, MK61
Naval Gun Fire Range	75052747	21161	750523.91	2274720.60	0	OE Component	U.S. FUZE, PROJECTILE, PD, MK 30
Naval Gun Fire Range	75052747	21158	750537.52	2274707.60	0	Projectile	U.S. PROJECTILE, 5-IN, ILLUMINATION OR WHITE PHOSPHOROUS, MK 50
Naval Gun Fire Range	75052747	21160	750573.18	2274714.00	0	Projectile	U.S. PROJECTILE, 5-IN, SMOKE-PUFF, MK 52
Naval Gun Fire Range	75052747	21159	750512.00	2274758.00	0	Pyrotechnics	U.S. FLARE, AIRCRAFT, PARACHUTE, LUU-2/B
Naval Gun Fire Range	75052748	18833	750500.02	2274800.00	0	20mm Projectile	U.S. PROJECTILE, 20-MM, HE, M97
Naval Gun Fire Range	75052748	18826	750591.00	2274887.00	0	OE Component	U.S. FUZE, PROJECTILE, AD, MK 43, MK 54, MK 55, AND MK 89
Naval Gun Fire Range	75052748	18829	750552.00	2274841.00	0	OE Component	U.S. FUZE, PROJECTILE, PD, MK 30
Naval Gun Fire Range	75052748	18835	750597.00	2274839.00	0	OE Component	U.S. FUZE, PROJECTILE, AD, MK 43, MK 54, MK 55, AND MK 89
Naval Gun Fire Range	75052748	18827	750502.95	2274867.50	0	Projectile	U.S. PROJECTILE, 5-IN, PRACTICE, MK61
Naval Gun Fire Range	75052748	18828	750504.99	2274869.30	0	Projectile	U.S. PROJECTILE, 5-IN, HE, MK 51
Naval Gun Fire Range	75052748	18830	750519.00	2274807.80	0	Projectile	U.S. PROJECTILE, 5-IN, SMOKE-PUFF, MK 52
Naval Gun Fire Range	75052748	18834	750599.28	2274888.80	0	Projectile	U.S. PROJECTILE, 5-IN, PRACTICE, MK61
Naval Gun Fire Range	75052748	18831	750528.00	2274816.00	0	Rocket	U.S. WARHEAD, ROCKET, 2.75-IN, FLARE, M257 & M278
Naval Gun Fire Range	75052748	18832	750500.02	2274800.00	0	Small Arms	SMALL ARMS
Naval Gun Fire Range	75052749	18845	750500.02	2274900.00	0	20mm Projectile	U.S. PROJECTILE, 20-MM, HE, M97
Naval Gun Fire Range	75052749	18838	750556.00	2274920.00	0	OE Component	U.S. FUZE, PROJECTILE, AD, MK 43, MK 54, MK 55, AND MK 89
Naval Gun Fire Range	75052749	18842	750599.00	2274987.00	0	OE Component	U.S. FUZE, PROJECTILE, PD, MK 30
Naval Gun Fire Range	75052749	18836	750601.37	2274921.20	0	Projectile	U.S. PROJECTILE, 5-IN, PRACTICE, MK61
Naval Gun Fire Range	75052749	18837	750561.00	2274918.00	0	Projectile	U.S. PROJECTILE, 5-IN, HE, MK 35
Naval Gun Fire Range	75052749	18839	750558.35	2274974.10	0	Projectile	U.S. PROJECTILE, 5-IN, PRACTICE, MK61
Naval Gun Fire Range	75052749	18840	750574.00	2274975.00	0	Projectile	U.S. PROJECTILE, 5-IN, PRACTICE, MK61

Data query completed 9/7/04  
Sorted by GMU

UXO Summary  
Tier One and Tier Two UXO-Cleared Areas

Work Area	GMU	Barcode ID	UTMX	UTMY	Depth (Inches)	UXO Type	UXO Nomenclature
Naval Gun Fire Range	75052749	18841	750585.00	2274987.00	0	Projectile	U.S. PROJECTILE, 5-IN, PRACTICE, MK61
Naval Gun Fire Range	75052749	18843	750597.63	2274989.50	0	Projectile	U.S. PROJECTILE, 5-IN, PRACTICE, MK61
Naval Gun Fire Range	75052749	18847	750515.00	2274909.00	0	Projectile	U.S. PROJECTILE, 5-IN/54, HE, MK 64
Naval Gun Fire Range	75052749	18846	750500.02	2274900.00	0	Small Arms	SMALL ARMS
Naval Gun Fire Range	75052750	16958	750500.02	2275000.00	0	20mm Projectile	U.S. PROJECTILE, 20-MM, HE, M97
Naval Gun Fire Range	75052750	16964	750501.00	2275029.00	0	OE Component	U.S. FUZE, PROJECTILE, PD, MK 30
Naval Gun Fire Range	75052750	16965	750517.00	2275047.00	0	OE Component	U.S. FUZE, PROJECTILE, PD, MK 30
Naval Gun Fire Range	75052750	16966	750588.00	2275085.00	0	OE Component	U.S. FUZE, PROJECTILE, PD, MK 30
Naval Gun Fire Range	75052750	16960	750504.00	2275005.00	0	Projectile	U.S. PROJECTILE, 5-IN, PRACTICE, MK61
Naval Gun Fire Range	75052750	16961	750522.00	2275002.00	0	Projectile	U.S. PROJECTILE, 5-IN, PRACTICE, MK61
Naval Gun Fire Range	75052750	16962	750531.00	2275008.00	0	Projectile	U.S. PROJECTILE, 5-IN, PRACTICE, MK61
Naval Gun Fire Range	75052750	16963	750555.00	2275005.00	0	Projectile	U.S. PROJECTILE, 5-IN, SMOKE-PUFF, MK 52
Naval Gun Fire Range	75052750	16968	750570.00	2275088.00	0	Projectile	U.S. PROJECTILE, 5-IN, PRACTICE, MK61
Naval Gun Fire Range	75052750	16969	750545.00	2275085.00	0	Projectile	U.S. PROJECTILE, 5-IN, PRACTICE, MK61
Naval Gun Fire Range	75052750	16967	750591.00	2275099.00	0	Rocket	U.S. WARHEAD, ROCKET, 2.75-IN, HE-FRAG, M151
Naval Gun Fire Range	75052750	16959	750500.02	2275000.00	0	Small Arms	SMALL ARMS
Naval Gun Fire Range	75052751	16974	750500.02	2275100.00	0	20mm Projectile	U.S. PROJECTILE, 20-MM, HE, M97
Naval Gun Fire Range	75052751	16972	750522.00	2275151.00	0	Projectile	U.S. PROJECTILE, 5-IN, PRACTICE, MK61
Naval Gun Fire Range	75052751	16971	750587.00	2275127.00	0	Pyrotechnics	U.S. FLARE, AIRCRAFT, PARACHUTE, MK 24
Naval Gun Fire Range	75052751	16970	750546.00	2275108.00	0	Rocket	U.S. WARHEAD, ROCKET, 2.75-IN, FRAG, MK 1
Naval Gun Fire Range	75052751	16973	750500.02	2275100.00	0	Small Arms	SMALL ARMS
Naval Gun Fire Range	75052752	16982	750595.00	2275206.00	0	OE Component	U.S. FUZE, PROJECTILE, PD, MK 30
Naval Gun Fire Range	75052752	16984	750577.00	2275249.00	0	OE Component	U.S. FUZE, PROJECTILE, PD, MK 30
Naval Gun Fire Range	75052752	16985	750584.00	2275277.00	0	OE Component	U.S. FUZE, PROJECTILE, PD, MK 30
Naval Gun Fire Range	75052752	16983	750590.00	2275224.00	0	Projectile	U.S. PROJECTILE, 5-IN, PRACTICE, MK61
Naval Gun Fire Range	75052752	16986	750500.02	2275239.00	0	Projectile	U.S. PROJECTILE, 5-IN/54, HE, MK 64
Naval Gun Fire Range	75052752	17781	750565.00	2275225.00	0	Projectile	U.S. PROJECTILE, 5-IN, PRACTICE, MK61
Naval Gun Fire Range	75052752	16975	750592.00	2275205.00	0	Propellant	MOTOR, ROCKET, 2.75-IN, MK 43 & MK 31
Naval Gun Fire Range	75052752	16976	750592.00	2275205.00	0	Propellant	MOTOR, ROCKET, 2.75-IN, MK 43 & MK 31
Naval Gun Fire Range	75052752	16977	750592.00	2275205.00	0	Propellant	MOTOR, ROCKET, 2.75-IN, MK 43 & MK 31
Naval Gun Fire Range	75052752	16978	750592.00	2275205.00	0	Propellant	MOTOR, ROCKET, 2.75-IN, MK 43 & MK 31
Naval Gun Fire Range	75052752	16979	750592.00	2275205.00	0	Propellant	MOTOR, ROCKET, 2.75-IN, MK 43 & MK 31
Naval Gun Fire Range	75052752	16980	750592.00	2275205.00	0	Propellant	MOTOR, ROCKET, 2.75-IN, MK 43 & MK 31
Naval Gun Fire Range	75052752	16981	750592.00	2275205.00	0	Propellant	MOTOR, ROCKET (UNKNOWN MK)
Naval Gun Fire Range	75052753	16987	750556.00	2275377.00	0	Rocket	U.S. WARHEAD, ROCKET, 2.75-IN, HE, M229
Naval Gun Fire Range	75052754	16988	750574.81	2275436.00	0	Projectile	U.S. PROJECTILE, 5-IN, HE, MK 35
Naval Gun Fire Range	75052754	16989	750555.00	2275480.00	0	Projectile	U.S. PROJECTILE, 5-IN, PRACTICE, MK61
Naval Gun Fire Range	75052754	16990	750520.00	2275458.00	0	Projectile	U.S. PROJECTILE, 5-IN, PRACTICE, MK61
Naval Gun Fire Range	75052755	18054	750594.25	2275554.10	0	Projectile	U.S. PROJECTILE, 5-IN, HE, MK 35
Naval Gun Fire Range	75052755	18053	750527.00	2275562.00	0	Rocket	U.S. WARHEAD, ROCKET, 2.75-IN, FRAG, MK 1
Naval Gun Fire Range	75052756	18056	750522.00	2275682.00	0	Rocket	U.S. WARHEAD, ROCKET, 2.75-IN, HE, M229
Naval Gun Fire Range	75052759	18135	750542.00	2275954.00	0	Projectile	U.S. PROJECTILE, 5-IN, SMOKE-PUFF, MK 52
Naval Gun Fire Range	75052760	16298	750597.37	2276030.50	0	Rocket	U.S. WARHEAD, ROCKET, 2.75-IN, SMOKE, WP, M156
Naval Gun Fire Range	75052760	16299	750570.86	2276025.20	0	Rocket	U.S. WARHEAD, ROCKET, 2.75-IN, SMOKE, WP, M156
Naval Gun Fire Range	75052761	16309	750499.24	2276198.70	0	20mm Projectile	PROJECTILE, 20-MM (UNKNOWN MK)
Kuheaia	75052762	16313	750562.99	2276293.80	0	Projectile	U.S. PROJECTILE, 5-IN, PRACTICE, MK61

Data query completed 9/7/04  
Sorted by GMU

UXO Summary  
Tier One and Tier Two UXO-Cleared Areas

Work Area	GMU	Barcode ID	UTMX	UTMY	Depth (Inches)	UXO Type	UXO Nomenclature
Kuheia	75052762	16314	750549.86	2276254.10	0	Projectile	U.S. PROJECTILE, 5-IN, PRACTICE, MK61
Naval Gun Fire Range	75052762	16310	750499.85	2276198.90	0	20mm Projectile	PROJECTILE, 20-MM (UNKNOWN MK)
Naval Gun Fire Range	75052762	16308	750500.06	2276198.60	0	Projectile	U.S. CARTRIDGE, 30-MM, HEI, PGU-13/B
Naval Gun Fire Range	75052762	16312	750499.93	2276198.80	0	Propellant	PROPELLANT
Naval Gun Fire Range	75052762	16311	750500.08	2276198.70	0	Small Arms	SMALL ARMS
Kuheia	75052764	15786	750600.14	2276499.60	0	20mm Projectile	PROJECTILE, 20-MM (UNKNOWN MK)
Kuheia	75052764	15787	750600.09	2276499.60	0	Projectile	U.S. CARTRIDGE, 30-MM, HEI, PGU-13/B
Kuheia	75052764	15788	750599.96	2276499.70	0	Small Arms	SMALL ARMS
Kuheia	75052767	9652	750501.18	2276794.90	0	Rocket	U.S. WARHEAD, ROCKET, 2.75-IN, FRAG, MK 1
Kuheia	75052767	9653	750524.61	2276789.00	0	Rocket	U.S. WARHEAD, ROCKET, 5.0-IN, GP, MK24 (ZUNI)
Kuheia	75052774	9969	750499.49	2277405.30	0	20mm Projectile	PROJECTILE, 20-MM (UNKNOWN MK)
Kuheia	75052774	9968	750516.98	2277432.10	0	Projectile	U.S. PROJECTILE, 5-IN, HE, MK 35
Kuheia	75052774	9970	750499.49	2277405.60	0	Small Arms	SMALL ARMS
Kuheia	75052776	16457	750598.27	2277601.00	0	20mm Projectile	U.S. PROJECTILE, 20-MM, HE, M97
Kuheia	75052776	16459	750507.65	2277681.50	0	OE Component	U.S. FUZE, PROJECTILE, BD, MK 19, MK 20, MK 21, MK 28, MK 48, & MK 64
Kuheia	75052776	16460	750507.22	2277680.70	0	Projectile	CANADIAN PROJECTILE, 3-IN, HE, MK 33
Kuheia	75052776	16458	750598.17	2277601.00	0	Small Arms	SMALL ARMS
Kuheia	75052780	28756	750517.00	2278068.00	3	Bomb	U.S. BOMB, 3-LB, PRACTICE, MK 3, MK 4, MK 5, AN MK 23, & MK 43
Kuheia	75052787	18188	750500.02	2278700.00	0	20mm Projectile	U.S. PROJECTILE, 20-MM, HE, M97
Kuheia	75052790	17912	750562.00	2279081.00	0	OE Component	U.S. FUZE, PROJECTILE, AD, MK 43, MK 54, MK 55, AND MK 89
Kuheia	75052792	20275	750592.50	2279227.30	0	Projectile	U.S. PROJECTILE, 16-IN, HC, MK 13 & MK 14
Kamohio	75062714	30834	750667.00	2271470.00	0	Projectile	U.S. PROJECTILE, 5-IN, SMOKE-PUFF, MK 52
Kamohio	75062714	30833	750629.00	2271444.00	0	Rocket	U.S. WARHEAD, ROCKET, 2.75-IN, HE-FRAG, M151
Kamohio	75062715	30837	750657.00	2271569.00	0	Projectile	U.S. PROJECTILE, 5-IN, PRACTICE, MK61
Kamohio	75062716	30828	750658.00	2271690.00	0	Bomb	U.S. BOMB, 25-LB, PRACTICE / SIMULATED, BDU-33/B
Kamohio	75062716	30829	750660.00	2271631.00	0	Bomb	U.S. BOMB, 25-LB, PRACTICE / SIMULATED, BDU-33/B
Kamohio	75062716	30826	750674.00	2271680.00	0	Pyrotechnics	U.S. FLARE, AIRCRAFT, PARACHUTE, MK45
Kamohio	75062716	30827	750650.00	2271655.00	0	Pyrotechnics	U.S. FLARE, AIRCRAFT, PARACHUTE, MK45
Kamohio	75062716	30830	750600.02	2271600.00	0	Small Arms	SMALL ARMS
Kamohio	75062718	39476	750699.00	2271801.00	0	20mm Projectile	U.S. PROJECTILE, 20-MM, HE, M97
Kamohio	75062718	39475	750695.00	2271863.00	0	Projectile	U.S. PROJECTILE, 5-IN, HE, MK 35
Kamohio	75062719	39472	750601.00	2271999.00	0	20mm Projectile	U.S. PROJECTILE, 20-MM, HE, M97
Kamohio	75062719	39473	750678.00	2271928.00	0	Pyrotechnics	PYROTECHNIC
Naval Gun Fire Range	75062720	18194	750601.00	2272099.00	0	20mm Projectile	U.S. PROJECTILE, 20-MM, HE, M97
Naval Gun Fire Range	75062720	18197	750652.00	2272039.00	0	Projectile	U.S. PROJECTILE, 5-IN, SMOKE-PUFF, MK 52
Naval Gun Fire Range	75062720	18215	750601.00	2272099.00	0	Propellant	PROPELLANT
Naval Gun Fire Range	75062720	18195	750601.00	2272099.00	0	Small Arms	SMALL ARMS
Naval Gun Fire Range	75062720	18196	750601.00	2272099.00	0	Small Arms	SMALL ARMS
Naval Gun Fire Range	75062721	17580	750620.00	2272166.00	0	OE Component	U.S. FUZE, PROJECTILE, PD, MK 30
Naval Gun Fire Range	75062721	17578	750647.00	2272171.00	0	Projectile	U.S. PROJECTILE, 5-IN, SMOKE-PUFF, MK 52
Naval Gun Fire Range	75062721	17579	750605.00	2272169.00	0	Projectile	U.S. PROJECTILE, 5-IN, PRACTICE, MK61
Naval Gun Fire Range	75062721	17577	750629.00	2272194.00	0	Rocket	U.S. WARHEAD, ROCKET, 2.75-IN, SMOKE, WP, M156

Data query completed 9/7/04  
Sorted by GMU

UXO Summary  
Tier One and Tier Two UXO-Cleared Areas

Work Area	GMU	Barcode ID	UTMX	UTMY	Depth (Inches)	UXO Type	UXO Nomenclature
Naval Gun Fire Range	75062721	17582	750699.02	2272100.00	0	Small Arms	SMALL ARMS
Naval Gun Fire Range	75062722	17641	750662.00	2272285.00	0	Bomb	U.S. BOMB, 250-LB, GPLD, MK 81
Naval Gun Fire Range	75062722	17642	750611.00	2272246.00	0	Projectile	U.S. PROJECTILE, 5-IN, HE, MK 35
Naval Gun Fire Range	75062722	17643	750615.75	2272249.50	0	Projectile	U.S. PROJECTILE, 5-IN, ILLUMINATION OR WHITE PHOSPHOROUS, MK 48
Naval Gun Fire Range	75062722	17639	750699.00	2272299.00	0	Pyrotechnics	IGNITER PELLETS (MAGNESIUM TEFLON)
Naval Gun Fire Range	75062722	17640	750699.00	2272299.00	0	Small Arms	SMALL ARMS
Naval Gun Fire Range	75062723	17645	750695.00	2272393.00	0	Projectile	U.S. PROJECTILE, 5-IN, HE, MK 35
Naval Gun Fire Range	75062723	17644	750660.00	2272335.40	0	Pyrotechnics	SIGNAL, DRIFT, AN-MK4, AN-MK5, AND AN-MK6
Naval Gun Fire Range	75062724	17646	750698.02	2272400.00	0	20mm Projectile	U.S. PROJECTILE, 20-MM, HE, M97
Naval Gun Fire Range	75062724	17647	750633.00	2272445.00	0	Projectile	U.S. PROJECTILE, 5-IN, PRACTICE, MK 35
Naval Gun Fire Range	75062725	18159	750614.23	2272570.10	0	Projectile	U.S. PROJECTILE, 5-IN, ILLUMINATION OR WHITE PHOSPHOROUS, MK 48
Naval Gun Fire Range	75062725	18160	750601.00	2272599.00	0	Small Arms	SMALL ARMS
Naval Gun Fire Range	75062726	18163	750602.00	2272699.00	0	20mm Projectile	U.S. PROJECTILE, 20-MM, HE, M97
Naval Gun Fire Range	75062726	18161	750699.00	2272674.00	0	Pyrotechnics	U.S. FLARE, AIRCRAFT, PARACHUTE, MK 24
Naval Gun Fire Range	75062726	18162	750693.00	2272674.00	0	Pyrotechnics	U.S. FLARE, AIRCRAFT, PARACHUTE, MK 24
Naval Gun Fire Range	75062726	18164	750602.00	2272699.00	0	Rocket	U.S. WARHEAD, ROCKET, 2.75-IN, FRAG, MK 1
Naval Gun Fire Range	75062727	18155	750600.02	2272799.00	0	20mm Projectile	U.S. PROJECTILE, 20-MM, HE, M97
Naval Gun Fire Range	75062727	18151	750698.00	2272780.00	0	Bomb	U.S. BOMB, 25-LB, PRACTICE, MK 76
Naval Gun Fire Range	75062727	18154	750664.00	2272740.00	0	Bomb	U.S. BOMB, 25-LB, PRACTICE, MK 76
Naval Gun Fire Range	75062727	18153	750673.00	2272722.00	0	Projectile	U.S. PROJECTILE, 5-IN, PRACTICE, MK61
Naval Gun Fire Range	75062727	18157	750680.00	2272794.00	0	Projectile	U.S. PROJECTILE, 5-IN, PRACTICE, MK61
Naval Gun Fire Range	75062727	18152	750615.00	2272761.00	0	Pyrotechnics	U.S. FLARE, AIRCRAFT, PARACHUTE, MK 24
Naval Gun Fire Range	75062727	18156	750600.02	2272799.00	0	Small Arms	SMALL ARMS
Naval Gun Fire Range	75062728	13434	750704.24	2272908.40	0	20mm Projectile	U.S. PROJECTILE, 20-MM, HE, M97
Naval Gun Fire Range	75062728	13433	750645.52	2272812.20	0	Projectile	U.S. PROJECTILE, 5-IN, PRACTICE, MK61
Naval Gun Fire Range	75062728	13435	750705.65	2272909.50	0	Small Arms	SMALL ARMS
Naval Gun Fire Range	75062729	13415	750692.07	2272994.50	0	20mm Projectile	U.S. PROJECTILE, 20-MM, HE, M97
Naval Gun Fire Range	75062729	13419	750618.02	2272955.60	0	OE Component	U.S. FUZE, PROJECTILE, MT, MK 342
Naval Gun Fire Range	75062729	13420	750612.80	2272935.20	0	OE Component	U.S. FUZE, PROJECTILE, PD, MK 30
Naval Gun Fire Range	75062729	13417	750691.43	2272973.70	0	Projectile	U.S. PROJECTILE, 5-IN, SMOKE-PUFF, MK 52
Naval Gun Fire Range	75062729	13421	750611.02	2272958.10	0	Projectile	U.S. PROJECTILE, 5-IN, PRACTICE, MK61
Naval Gun Fire Range	75062729	13416	750693.65	2272994.30	0	Small Arms	SMALL ARMS
Naval Gun Fire Range	75062730	8137	750600.39	2273001.00	0	20mm Projectile	U.S. PROJECTILE, 20-MM, HE, M97
Naval Gun Fire Range	75062730	8138	750696.31	2273027.30	0	Projectile	U.S. CARTRIDGE, 40-MM, HE, M383, M384, & M677
Naval Gun Fire Range	75062730	8139	750635.23	2273021.80	0	Projectile	U.S. CARTRIDGE, 40-MM, HE, M383, M384, & M677
Naval Gun Fire Range	75062730	8140	750654.00	2273010.80	0	Projectile	U.S. CARTRIDGE, 40-MM, HE, M383, M384, & M677
Naval Gun Fire Range	75062730	8141	750663.59	2273037.90	0	Projectile	U.S. CARTRIDGE, 40-MM, HE, M383, M384, & M677
Puu Moiwi	75062731	8150	750601.32	2273101.80	0	20mm Projectile	U.S. PROJECTILE, 20-MM, HE, M97
Puu Moiwi	75062731	8148	750625.67	2273198.30	0	Bomb	U.S. BOMB, 25-LB, PRACTICE, MK 76
Puu Moiwi	75062731	8149	750665.06	2273193.10	0	Projectile	U.S. CARTRIDGE, 30-MM, HEI, PGU-13/B
Puu Moiwi	75062732	17985	750699.00	2273299.00	0	Bomb	U.S. BOMB, 3-LB, PRACTICE, MK 3, MK 4, MK 5, AN-MK 23, & MK 43
Puu Moiwi	75062732	17986	750699.00	2273299.00	0	Bomb	U.S. BOMB, 25-LB, PRACTICE, MK 76
Puu Moiwi	75062732	17987	750699.00	2273299.00	0	Bomb	U.S. BOMB, 25-LB, PRACTICE, MK 76
Puu Moiwi	75062732	21168	750626.00	2273221.00	0	Bomb	U.S. BOMB, 25-LB, PRACTICE, MK 76

Data query completed 9/7/04  
Sorted by GMU



UXO Summary  
Tier One and Tier Two UXO-Cleared Areas

Work Area	GMU	Barcode ID	UTMX	UTMY	Depth (Inches)	UXO Type	UXO Nomenclature
Puu Moiwi	75062732	19630	750632.91	2273279.20	0	OE Component	U.S. FUZE, PROJECTILE, AD, MK 43, MK 54, MK 55, AND MK 89
Puu Moiwi	75062735	19799	750662.98	2273589.70	10	Projectile	U.S. PROJECTILE, 5-IN, ILLUMINATION OR WHITE PHOSPHOROUS, MK 50
Puu Moiwi	75062737	22165	750674.07	2273755.70	0	OE Component	U.S. FUZE, PROJECTILE, MT, MK 342
Puu Moiwi	75062737	22166	750638.11	2273737.30	0	OE Component	U.S. FUZE, PROJECTILE, MT, MK 342
Puu Moiwi	75062737	22164	750687.31	2273796.10	0	Projectile	U.S. PROJECTILE, 5-IN, PRACTICE, MK61
Puu Moiwi	75062737	22167	750678.11	2273734.40	0	Projectile	U.S. PROJECTILE, 5-IN, PRACTICE, MK61
Puu Moiwi	75062738	22198	750675.00	2273804.00	0	OE Component	U.S. FUZE, PROJECTILE, PD, MK 30
Puu Moiwi	75062738	22196	750645.81	2273829.10	0	Projectile	U.S. PROJECTILE, 5-IN, HE, MK 35
Puu Moiwi	75062738	22197	750670.32	2273890.60	0	Projectile	U.S. PROJECTILE, 5-IN, SMOKE-PUFF, MK 52
Puu Moiwi	75062739	22200	750643.00	2273994.00	0	OE Component	U.S. FUZE, PROJECTILE, AD, MK 43, MK 54, MK 55, AND MK 89
Puu Moiwi	75062739	22412	750699.02	2273900.00	0	OE Component	U.S. FUZE, PROJECTILE, PD, MK 30
Puu Moiwi	75062739	22199	750693.37	2273967.90	0	Projectile	U.S. PROJECTILE, 5-IN, PRACTICE, MK61
Naval Gun Fire Range	75062740	18050	750659.00	2274059.00	0	OE Component	U.S. FUZE, PROJECTILE, AD, MK 43, MK 54, MK 55, AND MK 89
Naval Gun Fire Range	75062740	18051	750681.00	2274075.00	0	Projectile	U.S. PROJECTILE, 5-IN, SMOKE-PUFF, MK 52
Naval Gun Fire Range	75062741	18045	750600.02	2274199.00	0	Projectile	U.S. PROJECTILE, 5-IN, PRACTICE, MK61
Naval Gun Fire Range	75062741	18046	750607.00	2274172.00	0	Projectile	U.S. PROJECTILE, 5-IN, SMOKE-PUFF, MK 52
Naval Gun Fire Range	75062741	18047	750618.00	2274150.00	0	Projectile	U.S. PROJECTILE, 5-IN, SMOKE-PUFF, MK 52
Naval Gun Fire Range	75062741	18049	750649.00	2274154.00	0	Projectile	U.S. PROJECTILE, 5-IN, PRACTICE, MK61
Naval Gun Fire Range	75062742	18044	750700.02	2274300.00	0	20mm Projectile	U.S. PROJECTILE, 20-MM, HE, M97
Naval Gun Fire Range	75062742	18036	750605.00	2274258.00	0	OE Component	U.S. FUZE, PROJECTILE, AD, MK 43, MK 54, MK 55, AND MK 89
Naval Gun Fire Range	75062742	18039	750601.00	2274299.00	0	OE Component	U.S. FUZE, PROJECTILE, PD, MK 30
Naval Gun Fire Range	75062742	18040	750641.00	2274280.00	0	OE Component	U.S. FUZE, PROJECTILE, AD, MK 43, MK 54, MK 55, AND MK 89
Naval Gun Fire Range	75062742	18037	750689.00	2274218.00	0	Projectile	U.S. PROJECTILE, 5-IN, PRACTICE, MK61
Naval Gun Fire Range	75062742	18038	750648.00	2274275.00	0	Projectile	U.S. PROJECTILE, 3-IN, AA, MK 27 (HE)
Naval Gun Fire Range	75062742	18041	750641.00	2274275.00	0	Projectile	U.S. PROJECTILE, 5-IN, SMOKE-PUFF, MK 52
Naval Gun Fire Range	75062742	18042	750628.00	2274203.00	0	Projectile	CANADIAN PROJECTILE, 3-IN, HE, MK 33
Naval Gun Fire Range	75062742	18043	750700.02	2274300.00	0	Small Arms	SMALL ARMS
Naval Gun Fire Range	75062743	18019	750683.00	2274348.00	0	Projectile	U.S. PROJECTILE, 5-IN, PRACTICE, MK61
Naval Gun Fire Range	75062743	18020	750667.00	2274335.00	0	Projectile	U.S. PROJECTILE, 5-IN, PRACTICE, MK61
Naval Gun Fire Range	75062743	18021	750645.00	2274335.00	0	Projectile	U.S. PROJECTILE, 3-IN, AA, MK 27 (HE)
Naval Gun Fire Range	75062743	18022	750619.00	2274348.00	0	Projectile	U.S. PROJECTILE, 5-IN, PRACTICE, MK61
Naval Gun Fire Range	75062743	18023	750605.00	2274323.00	0	Projectile	U.S. PROJECTILE, 5-IN, PRACTICE, MK61
Naval Gun Fire Range	75062744	18025	750699.02	2274400.00	0	20mm Projectile	U.S. PROJECTILE, 20-MM, HE, M97
Naval Gun Fire Range	75062744	18034	750696.00	2274475.00	0	OE Component	U.S. FUZE, PROJECTILE, AD, MK 43, MK 54, MK 55, AND MK 89
Naval Gun Fire Range	75062744	18027	750697.62	2274426.80	0	Projectile	U.S. PROJECTILE, 5-IN, HE, MK 61
Naval Gun Fire Range	75062744	18028	750635.00	2274415.00	0	Projectile	CANADIAN PROJECTILE, 3-IN, HE, MK 33
Naval Gun Fire Range	75062744	18029	750623.00	2274408.00	0	Projectile	U.S. PROJECTILE, 3-IN, APHE, MK 29
Naval Gun Fire Range	75062744	18030	750623.00	2274448.00	0	Projectile	U.S. PROJECTILE, 5-IN, PRACTICE, MK61
Naval Gun Fire Range	75062744	18031	750647.00	2274461.00	0	Projectile	U.S. PROJECTILE, 5-IN, SMOKE-PUFF, MK 52
Naval Gun Fire Range	75062744	18032	750670.00	2274459.00	0	Projectile	U.S. PROJECTILE, 5-IN, PRACTICE, MK61
Naval Gun Fire Range	75062744	18033	750670.00	2274478.00	0	Projectile	U.S. PROJECTILE, 5-IN, SMOKE-PUFF, MK 41

Data query completed 9/7/04  
Sorted by GMU

UXO Summary  
Tier One and Tier Two UXO-Cleared Areas

Work Area	GMU	Barcode ID	UTMX	UTMY	Depth (Inches)	UXO Type	UXO Nomenclature
Naval Gun Fire Range	75062744	18035	750628.00	2274499.00	0	Projectile	U.S. PROJECTILE, 5-IN, PRACTICE, MK61
Naval Gun Fire Range	75062745	13615	750690.18	2274592.10	0	Projectile	U.S. PROJECTILE, 5-IN, PRACTICE, MK61
Naval Gun Fire Range	75062745	13616	750686.60	2274543.30	0	Projectile	U.S. PROJECTILE, 5-IN, HE, MK 52
Naval Gun Fire Range	75062745	13617	750680.19	2274528.80	0	Projectile	U.S. PROJECTILE, 5-IN, SMOKE-PUFF, MK 52
Naval Gun Fire Range	75062745	13618	750675.29	2274503.50	0	Projectile	U.S. PROJECTILE, 5-IN, PRACTICE, MK61
Naval Gun Fire Range	75062746	13608	750631.88	2274646.50	0	OE Component	U.S. FUZE, PROJECTILE, MT, MK 342
Naval Gun Fire Range	75062746	13605	750630.50	2274673.80	0	Projectile	U.S. PROJECTILE, 5-IN, HE, MK 52
Naval Gun Fire Range	75062746	13606	750628.33	2274657.20	0	Projectile	U.S. PROJECTILE, 5-IN, PRACTICE, MK61
Naval Gun Fire Range	75062746	13607	750631.14	2274646.50	0	Projectile	U.S. PROJECTILE, 5-IN, PRACTICE, MK61
Naval Gun Fire Range	75062746	13609	750666.60	2274664.90	0	Projectile	U.S. PROJECTILE, 5-IN, PRACTICE, MK61
Naval Gun Fire Range	75062746	13610	750679.64	2274619.40	0	Projectile	U.S. PROJECTILE, 5-IN, PRACTICE, MK61
Naval Gun Fire Range	75062746	13612	750654.02	2274684.30	0	Projectile	U.S. PROJECTILE, 5-IN, PRACTICE, MK61
Naval Gun Fire Range	75062747	18078	750664.55	2274796.70	0	OE Component	U.S. FUZE, PROJECTILE, MT, MK 342
Naval Gun Fire Range	75062747	18076	750636.20	2274765.20	0	Projectile	U.S. PROJECTILE, 5-IN, ILLUMINATION OR WHITE PHOSPHOROUS, MK 48
Naval Gun Fire Range	75062747	18077	750605.00	2274720.00	0	Pyrotechnics	U.S. FLARE, AIRCRAFT, PARACHUTE, LUU-2/B
Naval Gun Fire Range	75062748	18068	750600.02	2274800.00	0	20mm Projectile	U.S. PROJECTILE, 20-MM, HE, M97
Naval Gun Fire Range	75062748	18070	750595.25	2274847.90	0	Projectile	U.S. PROJECTILE, 5-IN, PRACTICE, MK61
Naval Gun Fire Range	75062748	18071	750600.02	2274864.00	0	Projectile	U.S. PROJECTILE, 5-IN, PRACTICE, MK61
Naval Gun Fire Range	75062748	18072	750659.00	2274829.00	0	Projectile	U.S. PROJECTILE, 5-IN, PRACTICE, MK61
Naval Gun Fire Range	75062748	18073	750640.42	2274828.50	0	Projectile	CANADIAN PROJECTILE, 3-IN, PRACTICE, MK 33
Naval Gun Fire Range	75062748	18074	750679.39	2274860.80	0	Projectile	U.S. PROJECTILE, 5-IN, PRACTICE, MK61
Naval Gun Fire Range	75062748	18075	750634.00	2274839.00	0	Projectile	U.S. PROJECTILE, 5-IN, SMOKE-PUFF, MK 52
Naval Gun Fire Range	75062748	18069	750600.02	2274800.00	0	Propellant	PROPELLANT
Naval Gun Fire Range	75062748	18066	750600.02	2274800.00	0	Small Arms	SMALL ARMS
Naval Gun Fire Range	75062749	18085	750645.00	2274966.00	0	Bomb	U.S. BOMB, 3-LB, PRACTICE, MK 3, MK 4, MK 5, AN- MK 23, & MK 43
Naval Gun Fire Range	75062749	18079	750616.00	2274911.00	0	OE Component	U.S. FUZE, PROJECTILE, AD, MK 43, MK 54, MK 55, AND MK 89
Naval Gun Fire Range	75062749	18081	750642.33	2274921.20	0	OE Component	U.S. FUZE, PROJECTILE, MT, MK 342
Naval Gun Fire Range	75062749	18084	750648.00	2274969.00	0	OE Component	U.S. FUZE, PROJECTILE, AD, MK 43, MK 54, MK 55, AND MK 89
Naval Gun Fire Range	75062749	18086	750650.48	2274977.80	0	OE Component	U.S. FUZE, PROJECTILE, PROXIMITY (VT), MK 73
Naval Gun Fire Range	75062749	18089	750623.00	2274968.00	0	OE Component	U.S. FUZE, PROJECTILE, AD, MK 43, MK 54, MK 55, AND MK 89
Naval Gun Fire Range	75062749	18090	750601.00	2274990.00	0	OE Component	U.S. FUZE, PROJECTILE, AD, MK 43, MK 54, MK 55, AND MK 89
Naval Gun Fire Range	75062749	18091	750601.00	2274999.00	0	OE Component	U.S. FUZE, PROJECTILE, PD, MK 30
Naval Gun Fire Range	75062749	18092	750671.86	2274941.30	0	OE Component	U.S. FUZE, PROJECTILE, MT, MK 342
Naval Gun Fire Range	75062749	18080	750635.00	2274908.00	0	Projectile	U.S. PROJECTILE, 5-IN, PRACTICE, MK61
Naval Gun Fire Range	75062749	18082	750652.00	2274938.00	0	Projectile	U.S. PROJECTILE, 5-IN, PRACTICE, MK61
Naval Gun Fire Range	75062749	18083	750653.00	2274942.00	0	Projectile	U.S. PROJECTILE, 5-IN, PRACTICE, MK61
Naval Gun Fire Range	75062749	18088	750634.00	2274983.00	0	Projectile	U.S. PROJECTILE, 5-IN, PRACTICE, MK61
Naval Gun Fire Range	75062749	18093	750680.00	2274922.00	0	Projectile	U.S. PROJECTILE, 5-IN, PRACTICE, MK61
Naval Gun Fire Range	75062750	16892	750600.02	2275000.00	0	20mm Projectile	U.S. PROJECTILE, 20-MM, HE, M97
Naval Gun Fire Range	75062750	16889	750682.00	2275016.00	0	OE Component	U.S. FUZE, PROJECTILE, PD, MK 30
Naval Gun Fire Range	75062750	16885	750612.00	2275030.00	0	Projectile	U.S. PROJECTILE, 5-IN, SMOKE-PUFF, MK 41
Naval Gun Fire Range	75062750	16886	750612.00	2275030.00	0	Projectile	U.S. PROJECTILE, 5-IN, SMOKE-PUFF, MK 41

Data query completed 9/7/04  
Sorted by GMU

UXO Summary  
Tier One and Tier Two UXO-Cleared Areas

Work Area	GMU	Barcode ID	UTMX	UTMY	Depth (Inches)	UXO Type	UXO Nomenclature
Naval Gun Fire Range	75062750	16887	750612.00	2275030.00	0	Projectile	U.S. PROJECTILE, 5-IN, SMOKE-PUFF, MK 41
Naval Gun Fire Range	75062750	16888	750605.51	2275092.80	0	Projectile	U.S. PROJECTILE, 5-IN, PRACTICE, MK61
Naval Gun Fire Range	75062750	16890	750693.00	2275053.00	0	Projectile	U.S. PROJECTILE, 5-IN, PRACTICE, MK61
Naval Gun Fire Range	75062750	16891	750655.00	2275058.00	0	Projectile	U.S. PROJECTILE, 5-IN, PRACTICE, MK61
Naval Gun Fire Range	75062750	16893	750600.02	2275000.00	0	Small Arms	SMALL ARMS
Naval Gun Fire Range	75062751	25294	750639.00	2275105.40	0	OE Component	U.S. FUZE, PROJECTILE, PD, MK 30
Naval Gun Fire Range	75062751	16899	750611.00	2275159.00	0	Projectile	U.S. PROJECTILE, 5-IN, PRACTICE, MK61
Naval Gun Fire Range	75062751	16900	750636.00	2275181.00	0	Projectile	U.S. PROJECTILE, 5-IN, PRACTICE, MK61
Naval Gun Fire Range	75062751	16902	750671.00	2275157.00	0	Projectile	U.S. PROJECTILE, 5-IN, PRACTICE, MK61
Naval Gun Fire Range	75062751	16903	750646.21	2275110.30	0	Projectile	U.S. PROJECTILE, 5-IN, HE, MK 51
Naval Gun Fire Range	75062751	16904	750684.00	2275129.00	0	Projectile	U.S. PROJECTILE, 5-IN, SMOKE-PUFF, MK 52
Naval Gun Fire Range	75062751	16906	750640.00	2275148.00	0	Projectile	U.S. PROJECTILE, 105-MM, HEP-T, M393
Naval Gun Fire Range	75062751	16905	750660.00	2275133.00	0	Pyrotechnics	U.S. SIGNAL, FLARE, MARINE, MK 13
Naval Gun Fire Range	75062751	16901	750695.00	2275199.00	0	Rocket	U.S. WARHEAD, ROCKET, 2.75-IN, HE, M229
Naval Gun Fire Range	75062752	18120	750649.35	2275225.80	0	Projectile	U.S. PROJECTILE, 5-IN, PRACTICE, MK61
Naval Gun Fire Range	75062752	25295	750627.00	2275234.00	0	Projectile	U.S. PROJECTILE, 5-IN, PRACTICE, MK61
Naval Gun Fire Range	75062753	18126	750699.00	2275337.00	0	Projectile	U.S. PROJECTILE, 5-IN, PRACTICE, MK61
Naval Gun Fire Range	75062753	18127	750615.00	2275360.00	0	Projectile	U.S. PROJECTILE, 5-IN, PRACTICE, MK61
Naval Gun Fire Range	75062753	18128	750681.00	2275385.00	0	Projectile	U.S. PROJECTILE, 5-IN, PRACTICE, MK61
Naval Gun Fire Range	75062754	18132	750600.02	2275400.00	0	20mm Projectile	U.S. PROJECTILE, 20-MM, HE, M97
Naval Gun Fire Range	75062754	18129	750627.00	2275430.00	0	Projectile	U.S. PROJECTILE, 5-IN, PRACTICE, MK61
Naval Gun Fire Range	75062754	18130	750547.00	2275407.00	0	Projectile	U.S. PROJECTILE, 5-IN, PRACTICE, MK61
Naval Gun Fire Range	75062754	18131	750630.00	2275422.00	0	Projectile	U.S. PROJECTILE, 5-IN, PRACTICE, MK61
Naval Gun Fire Range	75062754	18133	750625.00	2275468.00	0	Projectile	U.S. PROJECTILE, 5-IN, PRACTICE, MK61
Naval Gun Fire Range	75062754	18134	750657.00	2275467.00	0	Projectile	U.S. PROJECTILE, 37MM, GUN, HE, M54
Naval Gun Fire Range	75062755	18052	750605.74	2275591.30	0	Projectile	CANADIAN PROJECTILE, 3-IN, HE, MK 33
Naval Gun Fire Range	75062755	18055	750690.00	2275569.00	0	Projectile	U.S. PROJECTILE, 5-IN, PRACTICE, MK61
Naval Gun Fire Range	75062755	18003	750690.00	2275545.00	0	Rocket	U.S. WARHEAD, ROCKET, 2.75-IN, HE-FRAG, M151
Naval Gun Fire Range	75062755	18004	750678.00	2275578.00	0	Rocket	U.S. WARHEAD, ROCKET, 2.75-IN, SMOKE, WP, M156
Naval Gun Fire Range	75062757	18140	750681.00	2275742.00	0	OE Component	U.S. FUZE, PROJECTILE, PD, MK 30
Naval Gun Fire Range	75062757	18136	750611.00	2275733.00	0	Projectile	U.S. PROJECTILE, 5-IN, PRACTICE, MK61
Naval Gun Fire Range	75062757	18137	750615.00	2275742.00	0	Projectile	U.S. PROJECTILE, 5-IN, SMOKE-PUFF, MK 52
Naval Gun Fire Range	75062757	18138	750642.40	2275725.10	0	Projectile	U.S. CARTRIDGE, 40-MM, HE, M383, M384, & M677
Naval Gun Fire Range	75062757	18139	750689.20	2275745.00	0	Projectile	U.S. CARTRIDGE, 40-MM, HE, M383, M384, & M677
Naval Gun Fire Range	75062757	18141	750659.00	2275718.00	0	Projectile	U.S. PROJECTILE, 5-IN, PRACTICE, MK61
Naval Gun Fire Range	75062758	14684	750698.56	2275897.40	0	20mm Projectile	U.S. PROJECTILE, 20-MM, HE, M97
Naval Gun Fire Range	75062758	14686	750698.56	2275897.50	0	OE Component	U.S. FUZE, PROJECTILE, AD, MK 43, MK 54, MK 55, AND MK 89
Naval Gun Fire Range	75062758	14687	750698.63	2275897.60	0	OE Component	U.S. FUZE, ROCKET, NOSE, PD, M423 & M427
Naval Gun Fire Range	75062758	14681	750623.97	2275877.20	0	Projectile	U.S. PROJECTILE, 5-IN, HE, MK 61
Naval Gun Fire Range	75062758	14683	750638.98	2275891.10	0	Projectile	U.S. PROJECTILE, 5-IN, PRACTICE, MK61
Naval Gun Fire Range	75062758	14685	750698.50	2275897.40	0	Small Arms	SMALL ARMS
Kuheia	75062759	15449	750700.10	2275901.40	0	Projectile	U.S. PROJECTILE, 5-IN, HE, MK 30
Naval Gun Fire Range	75062759	15447	750647.99	2276000.90	0	Projectile	U.S. PROJECTILE, 5-IN, PRACTICE, MK61
Naval Gun Fire Range	75062759	15448	750687.07	2275963.60	0	Projectile	U.S. PROJECTILE, 5-IN, PRACTICE, MK61
Kuheia	75062762	9737	750600.67	2276200.80	0	20mm Projectile	PROJECTILE, 20-MM (UNKNOWN MK)
Kuheia	75062763	17404	750601.22	2276301.50	0	Small Arms	SMALL ARMS

Data query completed 9/7/04  
Sorted by GMU

UXO Summary  
Tier One and Tier Two UXO-Cleared Areas

Work Area	GMU	Barcode ID	UTMX	UTMY	Depth (Inches)	UXO Type	UXO Nomenclature
Kuheia	75062765	9625	750699.19	2276598.80	0	20mm Projectile	PROJECTILE, 20-MM (UNKNOWN MK)
Kuheia	75062766	9626	750699.81	2276600.10	0	20mm Projectile	U.S. PROJECTILE, 20-MM, HE, M97
Kuheia	75062766	9627	750699.79	2276600.00	0	Small Arms	SMALL ARMS
Kuheia	75062767	15275	750699.21	2276799.20	0	20mm Projectile	U.S. PROJECTILE, 20-MM, HE, M97
Kuheia	75062767	15273	750662.14	2276749.80	0	Projectile	U.S. PROJECTILE, 5-IN, ILLUMINATION OR WHITE PHOSPHOROUS, MK 50
Kuheia	75062767	15274	750599.21	2276699.50	0	Projectile	U.S. PROJECTILE, 3-IN, APHE, MK 29
Kuheia	75062768	15271	750684.78	2276792.50	0	Mortar	U.S. PROJECTILE, 4.2-IN, (107-MM), HE, M3
Kuheia	75062771	13947	750601.00	2277199.00	0	20mm Projectile	U.S. PROJECTILE, 20-MM, HE, M97
Kuheia	75062771	13946	750601.00	2277199.00	0	Propellant	PROPELLANT
Kuheia	75062771	13945	750601.00	2277199.00	0	Small Arms	SMALL ARMS
Kuheia	75062775	16455	750598.16	2277601.10	0	20mm Projectile	U.S. PROJECTILE, 20-MM, HE, M97
Kuheia	75062775	16456	750598.00	2277600.90	0	Small Arms	SMALL ARMS
Kuheia	75062780	16462	750700.41	2278099.20	0	20mm Projectile	PROJECTILE, 20-MM (UNKNOWN MK)
Kuheia	75062780	16463	750699.88	2278099.00	0	Small Arms	SMALL ARMS
Kuheia	75062781	16464	750700.43	2278099.10	0	20mm Projectile	PROJECTILE, 20-MM (UNKNOWN MK)
Kuheia	75062781	16468	750600.02	2278147.70	0	OE Component	U.S. FUZE, PROJECTILE, AD, MK 43, MK 54, MK 55, AND MK 89
Kuheia	75062781	16465	750700.30	2278099.00	0	Small Arms	SMALL ARMS
Kuheia	75062782	16469	750699.31	2278202.30	0	20mm Projectile	PROJECTILE, 20-MM (UNKNOWN MK)
Kuheia	75062782	16470	750699.17	2278202.50	0	Small Arms	SMALL ARMS
Kuheia	75062787	18189	750635.00	2278788.00	0	Pyrotechnics	U.S. FLARE, AIRCRAFT, PARACHUTE, MK 24
Kuheia	75062790	17913	750601.00	2279001.00	0	Bomb	U.S. BOMB, 25-LB, PRACTICE, MK 76
Kamohio	75072716	30832	750714.00	2271616.00	0	Pyrotechnics	SIGNAL, DRIFT, AN-MK4, AN-MK5, AND AN-MK6
Kamohio	75072716	30831	750790.31	2271651.10	0	Rocket	U.S. WARHEAD, ROCKET, 2.75-IN, HE-FRAG, M151
Kamohio	75072717	39890	750755.24	2271759.60	0	Pyrotechnics	U.S. FLARE, AIRCRAFT, PARACHUTE, MK45
Kamohio	75072718	41267	750761.05	2271848.90	0	Bomb	U.S. BOMB, 100-LB, GP, AN-M30
Naval Gun Fire Range	75072720	18193	750700.02	2272099.00	0	Propellant	PROPELLANT
Naval Gun Fire Range	75072721	17583	750701.00	2272101.00	0	Pyrotechnics	IGNITER PELLETS (MAGNESIUM TEFLON)
Naval Gun Fire Range	75072721	17584	750701.00	2272101.00	0	Raw Explosives	RAW EXPLOSIVES
Naval Gun Fire Range	75072722	17585	750711.00	2272284.00	0	Projectile	U.S. PROJECTILE, 5-IN, PRACTICE, MK 35
Naval Gun Fire Range	75072722	17687	750709.83	2272295.50	0	Projectile	U.S. PROJECTILE, 5-IN, HE, MK 35
Naval Gun Fire Range	75072722	17586	750741.00	2272276.00	0	Pyrotechnics	SIGNAL, DRIFT, AN-MK4, AN-MK5, AND AN-MK6
Naval Gun Fire Range	75072722	17587	750799.00	2272299.00	0	Pyrotechnics	IGNITER PELLETS (MAGNESIUM TEFLON)
Naval Gun Fire Range	75072722	17588	750799.00	2272299.00	0	Pyrotechnics	CANDLE MIX
Naval Gun Fire Range	75072723	18423	750760.85	2272330.80	0	OE Component	U.S. BOMB, IGNITER, WP, M23
Naval Gun Fire Range	75072723	18426	750791.71	2272388.90	0	OE Component	U.S. BOMB, IGNITER, MK 273
Naval Gun Fire Range	75072723	18422	750729.00	2272314.00	0	Projectile	U.S. PROJECTILE, 5-IN, PRACTICE, MK61
Naval Gun Fire Range	75072723	18424	750758.60	2272343.10	0	Projectile	U.S. CARTRIDGE, 106-MM, HEAT, M344
Naval Gun Fire Range	75072723	19628	750774.78	2272373.60	0	Projectile	U.S. PROJECTILE, 5-IN, HE, MK 52
Naval Gun Fire Range	75072723	18419	750799.02	2272300.00	0	Pyrotechnics	IGNITER PELLETS (MAGNESIUM TEFLON)
Naval Gun Fire Range	75072723	18425	750743.00	2272387.00	0	Pyrotechnics	SIGNAL, DRIFT, AN-MK4, AN-MK5, AND AN-MK6
Naval Gun Fire Range	75072723	18418	750799.02	2272300.00	0	Raw Explosives	RAW EXPLOSIVES
Naval Gun Fire Range	75072723	18421	750707.00	2272319.00	0	Rocket	U.S. WARHEAD, ROCKET, 2.75-IN, HE-FRAG, M151
Naval Gun Fire Range	75072723	18417	750799.02	2272300.00	0	Small Arms	SMALL ARMS
Naval Gun Fire Range	75072724	17874	750726.51	2272480.50	0	Projectile	U.S. PROJECTILE, 105-MM, HOWITZER, SMOKE, M84 (ILLUM)
Naval Gun Fire Range	75072724	25089	750776.25	2272467.30	0	Projectile	U.S. PROJECTILE, 5-IN, HE, MK 61

Data query completed 9/7/04  
Sorted by GMU

UXO Summary  
Tier One and Tier Two UXO-Cleared Areas

Work Area	GMU	Barcode ID	UTMX	UTMY	Depth (Inches)	UXO Type	UXO Nomenclature
Naval Gun Fire Range	75072724	17871	750701.00	2272401.00	0	Pyrotechnics	PYROTECHNIC
Naval Gun Fire Range	75072724	17873	750787.00	2272424.00	0	Pyrotechnics	U.S. FLARE, AIRCRAFT, PARACHUTE, MK 24
Naval Gun Fire Range	75072724	17875	750805.00	2272465.00	0	Pyrotechnics	SIGNAL, DRIFT, AN-MK4, AN-MK5, AND AN-MK6
Naval Gun Fire Range	75072724	17872	750701.00	2272401.00	0	Raw Explosives	RAW EXPLOSIVES
Naval Gun Fire Range	75072726	18142	750765.00	2272638.00	0	Projectile	U.S. PROJECTILE, 5-IN, PRACTICE, MK61
Naval Gun Fire Range	75072726	18145	750787.00	2272682.00	0	Projectile	U.S. PROJECTILE, 5-IN, PRACTICE, MK61
Naval Gun Fire Range	75072726	18146	750784.00	2272699.00	0	Projectile	U.S. PROJECTILE, 5-IN, PRACTICE, MK61
Naval Gun Fire Range	75072726	18147	750794.02	2272600.00	0	Projectile	U.S. PROJECTILE, 5-IN, PRACTICE, MK61
Naval Gun Fire Range	75072726	18144	750732.00	2272643.00	0	Pyrotechnics	PYROTECHNIC
Naval Gun Fire Range	75072726	18148	750794.00	2272698.00	0	Pyrotechnics	SIGNAL, DRIFT, AN-MK4, AN-MK5, AND AN-MK6
Naval Gun Fire Range	75072727	18149	750717.00	2272742.00	0	Bomb	U.S. BOMB, 25-LB, PRACTICE, MK 76
Naval Gun Fire Range	75072727	18150	750798.00	2272790.00	0	OE Component	U.S. FUZE, PROJECTILE, AD, MK 43, MK 54, MK 55, AND MK 89
Naval Gun Fire Range	75072728	18168	750704.00	2272899.00	0	20mm Projectile	U.S. PROJECTILE, 20-MM, HE, M97
Naval Gun Fire Range	75072728	18169	750738.00	2272867.00	0	Projectile	U.S. PROJECTILE, 5-IN, PRACTICE, MK61
Naval Gun Fire Range	75072729	13422	750701.16	2273000.70	0	20mm Projectile	U.S. PROJECTILE, 20-MM, HE, M97
Naval Gun Fire Range	75072729	13423	750700.31	2273001.60	0	Raw Explosives	RAW EXPLOSIVES
Naval Gun Fire Range	75072729	13424	750699.69	2273001.90	0	Small Arms	SMALL ARMS
Naval Gun Fire Range	75072730	13426	750693.98	2273006.30	0	20mm Projectile	U.S. PROJECTILE, 20-MM, HE, M97
Naval Gun Fire Range	75072730	13429	750700.07	2273010.90	0	OE Component	BOOSTER
Naval Gun Fire Range	75072730	13430	750749.47	2273050.70	0	OE Component	U.S. FUZE, PROJECTILE, AD, MK 43, MK 54, MK 55, AND MK 89
Naval Gun Fire Range	75072730	13431	750757.06	2273055.60	0	OE Component	U.S. FUZE, PROJECTILE OR ROCKET, PD, MK 29
Naval Gun Fire Range	75072730	13432	750759.16	2273082.90	0	OE Component	U.S. FUZE, PROJECTILE, PD, MK 30
Naval Gun Fire Range	75072730	13428	750699.67	2273010.80	0	Propellant	PROPELLANT
Naval Gun Fire Range	75072730	13427	750698.64	2273009.20	0	Small Arms	SMALL ARMS
Naval Gun Fire Range	75072731	8142	750700.73	2273100.90	0	20mm Projectile	U.S. PROJECTILE, 20-MM, HE, M97
Naval Gun Fire Range	75072731	8152	750747.13	2273169.30	0	Bomb	U.S. BOMB, 25-LB, PRACTICE, MK 76
K-1 Road	75072732	14501	750784.59	2273298.90	0	20mm Projectile	PROJECTILE, 20-MM (UNKNOWN MK)
K-1 Road	75072732	14500	750784.80	2273299.00	0	Projectile	U.S. PROJECTILE, 5-IN, PRACTICE, MK61
K-1 Road	75072732	7884	750773.60	2273262.10	36	Projectile	U.S. PROJECTILE, 5-IN, ILLUMINATION OR WHITE PHOSPHOROUS, MK 50
Naval Gun Fire Range	75072732	7706	750794.67	2273247.30	0	Bomb	U.S. BOMB, 3-LB, PRACTICE, MK 3, MK 4, MK 5, AN-MK 23, & MK 43
Naval Gun Fire Range	75072732	7705	750795.26	2273247.60	0	Projectile	U.S. PROJECTILE, 5-IN, SMOKE-PUFF, MK 41
Naval Gun Fire Range	75072732	7707	750794.28	2273247.40	0	Projectile	U.S. PROJECTILE, 5-IN, ILLUMINATION OR WHITE PHOSPHOROUS, MK 48
Puu Moiwi	75072732	7703	750700.26	2273200.50	0	20mm Projectile	U.S. PROJECTILE, 20-MM, HE, M97
Puu Moiwi	75072732	40197	750777.00	2273292.00	14	Bomb	U.S. BOMB, 25-LB, PRACTICE, MK 76
Puu Moiwi	75072732	40195	750780.37	2273296.90	18	Bomb	U.S. BOMB, 100-LB, GP, AN-M30
Puu Moiwi	75072732	7702	750721.27	2273224.00	0	OE Component	U.S. BOMB, SIGNAL CARTRIDGE, CXU-3/B, MK 4 & MK 5
Puu Moiwi	75072732	40196	750774.00	2273289.00	3	Rocket	U.S. WARHEAD, ROCKET, 2.75-IN, FRAG, MK 1
K-1 Road	75072733	7872	750798.20	2273320.60	18	20mm Projectile	PROJECTILE, 20-MM (UNKNOWN MK)
K-1 Road	75072733	9184	750790.93	2273407.90	0	Bomb	U.S. BOMB, 25-LB, PRACTICE, MK 76
K-1 Road	75072733	7883	750795.53	2273347.90	18	Bomb	U.S. BOMB, 100-LB, GP, AN-M30
K-1 Road	75072733	40198	750795.00	2273375.00	36	Bomb	U.S. BOMB, 25-LB, PRACTICE, MK 76
K-1 Road	75072733	7874	750797.33	2273348.40	12	Rocket	U.S. WARHEAD, ROCKET, 2.75-IN, FRAG, MK 1

Data query completed 9/7/04  
Sorted by GMU

UXO Summary  
Tier One and Tier Two UXO-Cleared Areas

Work Area	GMU	Barcode ID	UTMX	UTMY	Depth (Inches)	UXO Type	UXO Nomenclature
K-1 Road	75072733	7873	750790.87	2273327.50	20	Rocket	U.S. WARHEAD, ROCKET, 2.75-IN, FRAG, MK 1
Puu Moiwi	75072733	7681	750767.71	2273302.90	0	20mm Projectile	U.S. PROJECTILE, 20-MM, HE, M97
Puu Moiwi	75072733	14502	750703.59	2273303.70	0	20mm Projectile	PROJECTILE, 20-MM (UNKNOWN MK)
Puu Moiwi	75072733	7676	750768.70	2273301.70	0	Bomb	U.S. BOMB, 25-LB, PRACTICE, MK 76
Puu Moiwi	75072733	7677	750768.89	2273301.30	0	Bomb	U.S. BOMB, 25-LB, PRACTICE, MK 76
Puu Moiwi	75072733	7678	750769.08	2273301.10	0	Bomb	U.S. BOMB, 25-LB, PRACTICE, MK 76
Puu Moiwi	75072733	7679	750769.23	2273300.90	0	Bomb	U.S. BOMB, 25-LB, PRACTICE, MK 76
Puu Moiwi	75072733	14503	750703.35	2273303.30	0	Raw Explosives	RAW EXPLOSIVES
Puu Moiwi	75072733	7680	750769.43	2273300.70	0	Rocket	U.S. WARHEAD, ROCKET, 2.75-IN, FRAG, MK 1
Puu Moiwi	75072734	7003	750698.84	2273400.90	0	20mm Projectile	U.S. PROJECTILE, 20-MM, HE, M97
Puu Moiwi	75072734	14504	750701.03	2273401.00	0	20mm Projectile	PROJECTILE, 20-MM (UNKNOWN MK)
Puu Moiwi	75072735	19798	750745.12	2273526.30	0	Projectile	U.S. PROJECTILE, 5-IN, PRACTICE, MK61
Puu Moiwi	75072736	22203	750795.84	2273688.70	0	Projectile	U.S. PROJECTILE, 5-IN, SMOKE-PUFF, MK 52
Puu Moiwi	75072736	22206	750794.62	2273686.20	0	Projectile	U.S. PROJECTILE, 5-IN, PRACTICE, MK61
Puu Moiwi	75072738	22201	750711.46	2273879.70	0	Projectile	U.S. PROJECTILE, 5-IN, PRACTICE, MK61
Puu Moiwi	75072738	22202	750790.61	2273842.20	0	Projectile	U.S. PROJECTILE, 5-IN, HE, MK 51
Puu Moiwi	75072739	22214	750747.26	2273994.10	0	Projectile	U.S. PROJECTILE, 5-IN, PRACTICE, MK61
Puu Moiwi	75072739	22215	750798.32	2273927.60	0	Projectile	U.S. PROJECTILE, 5-IN, PRACTICE, MK61
Naval Gun Fire Range	75072740	18103	750730.00	2274069.00	0	Projectile	U.S. PROJECTILE, 5-IN, PRACTICE, MK61
Naval Gun Fire Range	75072740	18104	750795.00	2274089.00	0	Projectile	U.S. PROJECTILE, 5-IN, PRACTICE, MK61
Naval Gun Fire Range	75072741	18098	750786.00	2274146.00	0	Projectile	U.S. PROJECTILE, 5-IN, SMOKE-PUFF, MK 52
Naval Gun Fire Range	75072741	18099	750732.00	2274104.00	0	Projectile	U.S. PROJECTILE, 5-IN, HE, MK 61
Naval Gun Fire Range	75072741	18100	750735.00	2274108.00	0	Projectile	U.S. PROJECTILE, 5-IN, PRACTICE, MK61
Naval Gun Fire Range	75072741	18101	750728.00	2274113.00	0	Projectile	U.S. PROJECTILE, 5-IN, PRACTICE, MK61
Naval Gun Fire Range	75072741	18102	750720.00	2274132.00	0	Projectile	U.S. PROJECTILE, 5-IN, PRACTICE, MK61
Naval Gun Fire Range	75072742	18010	750706.00	2274264.00	0	Projectile	U.S. PROJECTILE, 5-IN, PRACTICE, MK61
Naval Gun Fire Range	75072742	18011	750733.48	2274213.90	0	Projectile	U.S. PROJECTILE, 5-IN, HE, MK 35
Naval Gun Fire Range	75072742	18012	750714.25	2274293.40	0	Projectile	U.S. PROJECTILE, 5-IN, HE, MK 35
Naval Gun Fire Range	75072743	18016	750756.00	2274393.00	0	OE Component	U.S. FUZE, PROJECTILE, PD, MK 30
Naval Gun Fire Range	75072743	18013	750706.00	2274322.00	0	Projectile	U.S. PROJECTILE, 3-IN, AA, MK 27 (HE)
Naval Gun Fire Range	75072743	18014	750741.00	2274362.00	0	Projectile	CANADIAN PROJECTILE, 3-IN, HE, MK 33
Naval Gun Fire Range	75072743	18015	750758.00	2274391.00	0	Projectile	U.S. PROJECTILE, 5-IN, PRACTICE, MK61
Naval Gun Fire Range	75072743	18017	750773.00	2274402.00	0	Projectile	U.S. PROJECTILE, 5-IN, SMOKE-PUFF, MK 52
Naval Gun Fire Range	75072743	18018	750793.00	2274338.00	0	Projectile	U.S. PROJECTILE, 5-IN, HE, MK 61
Naval Gun Fire Range	75072744	18024	750739.00	2274441.00	0	Projectile	U.S. PROJECTILE, 5-IN, PRACTICE, MK61
Naval Gun Fire Range	75072744	18181	750755.71	2274487.40	0	Projectile	U.S. PROJECTILE, 5-IN, ILLUMINATION OR WHITE PHOSPHOROUS, MK 48
Naval Gun Fire Range	75072745	13613	750701.57	2274500.60	0	Projectile	U.S. PROJECTILE, 5-IN, PRACTICE, MK61
Naval Gun Fire Range	75072745	13614	750786.91	2274578.00	0	Projectile	U.S. PROJECTILE, 5-IN, PRACTICE, MK61
Naval Gun Fire Range	75072746	13624	750701.00	2274601.00	0	20mm Projectile	U.S. PROJECTILE, 20-MM, HE, M97
Naval Gun Fire Range	75072746	13620	750780.31	2274627.50	0	OE Component	U.S. FUZE, PROJECTILE, AD, MK 43, MK 54, MK 55, AND MK 89
Naval Gun Fire Range	75072746	13619	750713.70	2274617.70	0	Projectile	CANADIAN PROJECTILE, 3-IN, HE, MK 33
Naval Gun Fire Range	75072746	13621	750779.99	2274629.10	0	Projectile	U.S. PROJECTILE, 5-IN, PRACTICE, MK61
Naval Gun Fire Range	75072746	13622	750717.01	2274672.00	0	Projectile	U.S. PROJECTILE, 105-MM, HE, M1
Naval Gun Fire Range	75072746	13623	750761.33	2274674.90	0	Projectile	U.S. PROJECTILE, 5-IN, PRACTICE, MK61
Naval Gun Fire Range	75072746	13625	750701.00	2274601.00	0	Projectile	U.S. CARTRIDGE, 30-MM, HEI, PGU-13/B
Naval Gun Fire Range	75072747	18118	750731.49	2274723.80	0	OE Component	U.S. FUZE, PROJECTILE, MT, MK 342

Data query completed 9/7/04  
Sorted by GMU

UXO Summary  
Tier One and Tier Two UXO-Cleared Areas

Work Area	GMU	Barcode ID	UTMX	UTMY	Depth (Inches)	UXO Type	UXO Nomenclature
Naval Gun Fire Range	75072747	18119	750795.00	2274742.00	0	OE Component	U.S. FUZE, PROJECTILE, AD, MK 43, MK 54, MK 55, AND MK 89
Naval Gun Fire Range	75072747	18116	750700.02	2274700.00	0	Small Arms	SMALL ARMS
Naval Gun Fire Range	75072748	18115	750779.00	2274885.00	0	Projectile	U.S. PROJECTILE, 105-MM, HEP-T, M393
Naval Gun Fire Range	75072749	18106	750700.02	2274900.00	0	20mm Projectile	U.S. PROJECTILE, 20-MM, HE, M97
Naval Gun Fire Range	75072749	18107	750710.91	2274968.40	0	OE Component	U.S. FUZE, PROJECTILE, MT, MK 342
Naval Gun Fire Range	75072749	18108	750739.00	2274995.00	0	OE Component	U.S. FUZE, PROJECTILE, AD, MK 43, MK 54, MK 55, AND MK 89
Naval Gun Fire Range	75072749	18105	750702.00	2274908.00	0	Projectile	U.S. CARTRIDGE, 30-MM, HEI, PGU-13/B
Naval Gun Fire Range	75072749	18109	750745.94	2274998.50	0	Projectile	U.S. PROJECTILE, 5-IN, PRACTICE, MK61
Naval Gun Fire Range	75072750	16895	750700.02	2275037.00	0	Projectile	U.S. PROJECTILE, 5-IN, SMOKE-PUFF, MK 41
Naval Gun Fire Range	75072750	16897	750790.00	2275008.00	0	Projectile	U.S. PROJECTILE, 5-IN, SMOKE-PUFF, MK 52
Naval Gun Fire Range	75072751	16898	750729.51	2275121.60	0	Projectile	U.S. PROJECTILE, 5-IN, PRACTICE, MK61
Naval Gun Fire Range	75072752	18123	750800.02	2275300.00	0	OE Component	U.S. FUZE, PROJECTILE OR ROCKET, PD, MK 29
Naval Gun Fire Range	75072752	18124	750730.00	2275230.00	0	OE Component	U.S. FUZE, PROJECTILE, PD, MK 30
Naval Gun Fire Range	75072752	18122	750800.02	2275300.00	0	Projectile	U.S. PROJECTILE, 5-IN, PRACTICE, MK61
Naval Gun Fire Range	75072752	18125	750712.00	2275230.00	0	Projectile	U.S. PROJECTILE, 5-IN, PRACTICE, MK61
Naval Gun Fire Range	75072752	18121	750739.00	2275299.00	0	Rocket	U.S. WARHEAD, ROCKET, 2.75-IN, HE-FRAG, M151
Naval Gun Fire Range	75072753	18065	750730.00	2275320.00	0	OE Component	U.S. FUZE, PROJECTILE, AD, MK 43, MK 54, MK 55, AND MK 89
Naval Gun Fire Range	75072753	18063	750730.00	2275320.00	0	Rocket	U.S. WARHEAD, ROCKET, 2.75-IN, HE, M229
Naval Gun Fire Range	75072754	18061	750700.02	2275400.00	0	20mm Projectile	U.S. PROJECTILE, 20-MM, HE, M97
Naval Gun Fire Range	75072754	18059	750739.00	2275460.00	0	Projectile	U.S. PROJECTILE, 5-IN, HE, MK 35
Naval Gun Fire Range	75072754	18062	750708.00	2275473.00	0	Projectile	U.S. PROJECTILE, 5-IN, PRACTICE, MK61
Naval Gun Fire Range	75072754	18060	750700.02	2275400.00	0	Propellant	PROPELLANT
Naval Gun Fire Range	75072755	18005	750700.02	2275600.00	0	20mm Projectile	U.S. PROJECTILE, 20-MM, HE, M97
Naval Gun Fire Range	75072755	18001	750742.00	2275575.00	0	Projectile	U.S. PROJECTILE, 5-IN, PRACTICE, MK61
Naval Gun Fire Range	75072755	18002	750715.00	2275578.00	0	Projectile	U.S. PROJECTILE, 5-IN, PRACTICE, MK61
Kuheia	75072760	9738	750799.17	2276066.00	0	Projectile	U.S. PROJECTILE, 5-IN, HE, MK 35
Kuheia	75072762	15445	750719.70	2276235.60	0	Projectile	U.S. PROJECTILE, 5-IN, HE, MK 61
Kuheia	75072762	13068	750780.91	2276287.40	0	Rocket	U.S. WARHEAD, ROCKET, 2.75-IN, FLARE, M257 & M278
Kuheia	75072763	16490	750700.02	2276300.00	0	Rocket	U.S. ROCKET, 5.0-IN, BOMBARDMENT, MK 50 (BOMBROC) with WARHEAD, MK 10
Kuheia	75072765	9628	750730.12	2276579.70	0	Pyrotechnics	U.S. FLARE, AIRCRAFT, PARACHUTE, MK45
Kuheia	75072768	15276	750701.22	2276803.10	0	20mm Projectile	U.S. PROJECTILE, 20-MM, HE, M97
Kuheia	75072768	15277	750700.93	2276802.10	0	Small Arms	SMALL ARMS
Kuheia	75072772	14634	750701.33	2277200.10	0	20mm Projectile	PROJECTILE, 20-MM (UNKNOWN MK)
Kuheia	75072773	9668	750730.25	2277354.90	0	Projectile	U.S. PROJECTILE, 3-IN, AA, MK 27 (HE)
Kuheia	75072778	16084	750700.04	2277802.00	0	20mm Projectile	U.S. PROJECTILE, 20-MM, HE, M97
Kuheia	75072778	16087	750700.51	2277801.30	0	Bomb	U.S. BOMB, 13-LB, PRACTICE, MK 19
Kuheia	75072778	16086	750699.95	2277801.10	0	OE Component	U.S. FUZE, PROJECTILE, PD, MK 30
Kuheia	75072778	16088	750701.05	2277801.70	0	OE Component	BURSTER TUBE
Kuheia	75072778	16085	750700.20	2277801.90	0	Small Arms	SMALL ARMS
Kuheia	75072780	16466	750697.62	2278099.20	0	20mm Projectile	U.S. PROJECTILE, 20-MM, HE, M97
Kuheia	75072780	28754	750719.26	2278015.70	40	Rocket	U.S. ROCKET, 5.0-IN, BOMBARDMENT, MK 50 (BOMBROC) with WARHEAD, MK 10
Kuheia	75072780	16467	750697.71	2278098.80	0	Small Arms	SMALL ARMS

Data query completed 9/7/04  
Sorted by GMU

UXO Summary  
Tier One and Tier Two UXO-Cleared Areas

Work Area	GMU	Barcode ID	UTMX	UTMY	Depth (Inches)	UXO Type	UXO Nomenclature
Kuheia	75072787	18191	750759.44	2278744.80	0	Bomb	U.S. BOMB, 350-LB, DEPTH, AN-MK 47
Kuheia	75072790	20274	750701.00	2279099.00	0	Small Arms	SMALL ARMS
Kamohio	75082714	39483	750879.01	2271426.60	0	Projectile	U.S. PROJECTILE, 5-IN, ILLUMINATION OR WHITE PHOSPHOROUS, MK 48
Kamohio	75082714	39484	750881.00	2271464.00	0	Pyrotechnics	SIGNAL, DRIFT, AN-MK4, AN-MK5, AND AN-MK6
Kamohio	75082716	30835	750896.00	2271674.00	0	Pyrotechnics	U.S. FLARE, AIRCRAFT, PARACHUTE, MK45
Kamohio	75082716	30836	750866.00	2271671.00	0	Pyrotechnics	U.S. FLARE, AIRCRAFT, PARACHUTE, MK45
Kamohio	75082717	37790	750861.00	2271772.00	0	Bomb	U.S. BOMB, 25-LB, PRACTICE, MK 76
Kamohio	75082717	37788	750858.74	2271745.10	0	Pyrotechnics	U.S. FLARE, AIRCRAFT, PARACHUTE, MK45
Kamohio	75082717	37789	750894.00	2271747.00	0	Rocket	U.S. WARHEAD, ROCKET, 2.75-IN, HE-FRAG, M151
Kamohio	75082718	40081	750844.00	2271867.00	0	Bomb	U.S. BOMB, 25-LB, PRACTICE, MK 76
Kamohio	75082718	41268	750802.63	2271890.20	0	Bomb	U.S. BOMB, 100-LB, GP, AN-M30
Kamohio	75082718	40080	750813.00	2271803.00	0	Pyrotechnics	SIGNAL, DRIFT, AN-MK4, AN-MK5, AND AN-MK6
Kamohio	75082719	39498	750899.00	2271901.00	0	20mm Projectile	U.S. PROJECTILE, 20-MM, HE, M97
Naval Gun Fire Range	75082720	25066	750899.00	2272099.00	0	20mm Projectile	U.S. PROJECTILE, 20-MM, HE, M97
Naval Gun Fire Range	75082720	25068	750899.00	2272099.00	0	OE Component	U.S. FUZE, PROJECTILE, AD, MK 43, MK 54, MK 55, AND MK 89
Naval Gun Fire Range	75082720	25069	750899.40	2272099.00	0	Propellant	PROPELLANT
Naval Gun Fire Range	75082720	25067	750898.40	2272099.00	0	Pyrotechnics	PYROTECHNIC
Naval Gun Fire Range	75082720	25070	750899.00	2272099.00	0	Raw Explosives	RAW EXPLOSIVES
Naval Gun Fire Range	75082721	25072	750899.00	2272101.00	0	20mm Projectile	U.S. PROJECTILE, 20-MM, HE, M97
Naval Gun Fire Range	75082721	25071	750899.00	2272101.00	0	Pyrotechnics	SIGNAL, DRIFT, AN-MK4, AN-MK5, AND AN-MK6
Naval Gun Fire Range	75082722	25076	750899.00	2272299.00	0	20mm Projectile	U.S. PROJECTILE, 20-MM, HE, M97
Naval Gun Fire Range	75082722	25080	750864.00	2272290.00	0	Projectile	U.S. PROJECTILE, 5-IN, PRACTICE, MK61
Naval Gun Fire Range	75082722	25079	750899.00	2272299.00	0	Propellant	PROPELLANT
Naval Gun Fire Range	75082722	25077	750899.00	2272299.00	0	Pyrotechnics	SIGNAL, DRIFT, AN-MK4, AN-MK5, AND AN-MK6
Naval Gun Fire Range	75082722	25078	750899.00	2272299.00	0	Raw Explosives	RAW EXPLOSIVES
Naval Gun Fire Range	75082723	25081	750899.00	2272301.00	0	20mm Projectile	U.S. PROJECTILE, 20-MM, HE, M97
Naval Gun Fire Range	75082723	25083	750899.00	2272301.00	0	Raw Explosives	RAW EXPLOSIVES
Naval Gun Fire Range	75082724	32342	750899.00	2272401.00	0	20mm Projectile	U.S. PROJECTILE, 20-MM, HE, M97
Naval Gun Fire Range	75082724	22462	750899.00	2272499.00	0	Raw Explosives	RAW EXPLOSIVES
Naval Gun Fire Range	75082725	17971	750834.76	2272549.10	0	OE Component	U.S. BOMB, IGNITER, WP, M23
Naval Gun Fire Range	75082725	17969	750877.00	2272509.00	0	Projectile	U.S. PROJECTILE, 5-IN, PRACTICE, MK61
Naval Gun Fire Range	75082725	17970	750820.00	2272528.00	0	Projectile	U.S. PROJECTILE, 3-IN, AA, MK 27 (HE)
Naval Gun Fire Range	75082725	17968	750899.00	2272501.00	0	Propellant	PROPELLANT
Naval Gun Fire Range	75082725	17967	750899.00	2272501.00	0	Pyrotechnics	PYROTECHNIC
Naval Gun Fire Range	75082726	17972	750899.00	2272699.00	0	20mm Projectile	U.S. PROJECTILE, 20-MM, HE, M97
Naval Gun Fire Range	75082726	17973	750847.00	2272631.00	0	Projectile	U.S. PROJECTILE, 5-IN, PRACTICE, MK61
Naval Gun Fire Range	75082727	20038	750801.00	2272799.00	0	20mm Projectile	U.S. PROJECTILE, 20-MM, HE, M97
Naval Gun Fire Range	75082728	17975	750801.00	2272899.00	0	20mm Projectile	U.S. PROJECTILE, 20-MM, HE, M97
Naval Gun Fire Range	75082728	17976	750830.54	2272835.40	0	Projectile	U.S. CARTRIDGE, 40-MM, HE, M383, M384, & M677
Naval Gun Fire Range	75082728	17977	750843.00	2272870.00	0	Projectile	U.S. PROJECTILE, 5-IN, HE, MK 52
Naval Gun Fire Range	75082728	17974	750801.00	2272899.00	0	Small Arms	SMALL ARMS
Naval Gun Fire Range	75082729	18598	750839.00	2272949.00	0	OE Component	U.S. FUZE, PROJECTILE OR ROCKET, PD, MK 29
Naval Gun Fire Range	75082729	18595	750838.00	2272988.00	0	Projectile	U.S. PROJECTILE, 5-IN, PRACTICE, MK61
Naval Gun Fire Range	75082729	18596	750868.00	2272985.00	0	Projectile	U.S. PROJECTILE, 5-IN/54, HE, MK 64
Naval Gun Fire Range	75082729	18599	750858.00	2272929.00	0	Projectile	U.S. PROJECTILE, 5-IN, PRACTICE, MK61
Naval Gun Fire Range	75082729	18600	750810.00	2272907.00	0	Projectile	CANADIAN PROJECTILE, 3-IN, HE, MK 33

Data query completed 9/7/04  
Sorted by GMU



UXO Summary  
Tier One and Tier Two UXO-Cleared Areas

Work Area	GMU	Barcode ID	UTMX	UTMY	Depth (Inches)	UXO Type	UXO Nomenclature
Naval Gun Fire Range	75082729	18597	750888.00	2272937.00	0	Pyrotechnics	U.S. FLARE, AIRCRAFT, PARACHUTE, MK 24
Naval Gun Fire Range	75082730	18593	750800.02	2273000.00	0	20mm Projectile	U.S. PROJECTILE, 20-MM, HE, M97
Naval Gun Fire Range	75082730	18592	750878.00	2273096.00	0	OE Component	U.S. FUZE, ROCKET, NOSE, PD, M423 & M427
Naval Gun Fire Range	75082730	18594	750800.02	2273000.00	0	Small Arms	SMALL ARMS
Naval Gun Fire Range	75082731	18584	750868.21	2273144.10	0	Projectile	U.S. CARTRIDGE, 40-MM, HE, M383, M384, & M677
Naval Gun Fire Range	75082731	18585	750844.00	2273168.00	0	Projectile	U.S. PROJECTILE, 5-IN, HE, MK 35
Naval Gun Fire Range	75082731	18586	750887.00	2273191.00	0	Projectile	U.S. PROJECTILE, 5-IN, PRACTICE, MK61
Naval Gun Fire Range	75082731	18587	750804.00	2273110.00	0	Pyrotechnics	U.S. FLARE, AIRCRAFT, PARACHUTE, LUU-2/B
K-1 Road	75082733	9183	750792.92	2273400.00	0	20mm Projectile	PROJECTILE, 20-MM (UNKNOWN MK)
Naval Gun Fire Range	75082733	7885	750813.96	2273397.60	24	Projectile	U.S. PROJECTILE, 5-IN, HE, MK 52
K-1 Road	75082734	14121	750793.17	2273399.20	0	20mm Projectile	PROJECTILE, 20-MM (UNKNOWN MK)
Puu Moiwi	75082734	8647	750813.24	2273453.80	0	20mm Projectile	PROJECTILE, 20-MM (UNKNOWN MK)
Puu Moiwi	75082736	20126	750823.00	2273674.00	0	Projectile	U.S. PROJECTILE, 5-IN, PRACTICE, MK61
Puu Moiwi	75082738	22213	750805.44	2273896.30	0	OE Component	U.S. FUZE, PROJECTILE, MT, MK 50, MK 61, MK 62 AND MK 349
Puu Moiwi	75082738	22211	750848.87	2273879.50	0	Projectile	U.S. PROJECTILE, 5-IN, PRACTICE, MK61
Puu Moiwi	75082738	22212	750809.61	2273894.20	0	Projectile	U.S. PROJECTILE, 5-IN, HE, MK 61
Puu Moiwi	75082739	22219	750869.00	2273901.00	0	OE Component	U.S. FUZE, PROJECTILE, AD, MK 43, MK 54, MK 55, AND MK 89
Puu Moiwi	75082739	22413	750884.00	2273953.00	0	OE Component	U.S. FUZE, PROJECTILE, AD, MK 43, MK 54, MK 55, AND MK 89
Puu Moiwi	75082739	22216	750809.28	2273909.70	0	Projectile	U.S. PROJECTILE, 5-IN, ILLUMINATION OR WHITE PHOSPHOROUS, MK 50
Puu Moiwi	75082739	22217	750820.85	2273960.40	0	Projectile	U.S. PROJECTILE, 5-IN, PRACTICE, MK61
Puu Moiwi	75082739	22218	750833.41	2273955.90	0	Projectile	U.S. PROJECTILE, 5-IN, SMOKE, MK 44 (WP)
Naval Gun Fire Range	75082740	17590	750818.00	2274057.00	0	Projectile	U.S. PROJECTILE, 5-IN, PRACTICE, MK 64
Naval Gun Fire Range	75082740	17591	750897.00	2274057.00	0	Projectile	U.S. PROJECTILE, 5-IN, HE, MK 35
Naval Gun Fire Range	75082741	17592	750829.00	2274154.00	0	Projectile	U.S. PROJECTILE, 5-IN, PRACTICE, MK 64
Naval Gun Fire Range	75082742	17596	750877.00	2274243.00	0	OE Component	U.S. FUZE, PROJECTILE, AD, MK 43, MK 54, MK 55, AND MK 89
Naval Gun Fire Range	75082742	17594	750833.18	2274225.30	0	Projectile	U.S. PROJECTILE, 5-IN, HE, MK 35
Naval Gun Fire Range	75082742	17595	750842.00	2274296.00	0	Projectile	U.S. PROJECTILE, 3-IN, PRACTICE, MK 27
Naval Gun Fire Range	75082742	17597	750858.00	2274237.00	0	Projectile	U.S. PROJECTILE, 5-IN/54, HE, MK 64
Naval Gun Fire Range	75082742	17598	750899.00	2274280.00	0	Projectile	U.S. PROJECTILE, 5-IN/54, HE, MK 64
Naval Gun Fire Range	75082742	17599	750841.00	2274201.00	0	Projectile	U.S. PROJECTILE, 5-IN/54, HE, MK 64
Naval Gun Fire Range	75082742	17600	750829.00	2274280.00	0	Projectile	U.S. PROJECTILE, 5-IN, PRACTICE, MK 64
Naval Gun Fire Range	75082742	17601	750853.00	2274234.00	0	Projectile	U.S. PROJECTILE, 5-IN, PRACTICE, MK 64
Naval Gun Fire Range	75082742	17602	750840.00	2274220.00	0	Projectile	U.S. PROJECTILE, 5-IN, PRACTICE, MK 64
Naval Gun Fire Range	75082743	17605	750888.00	2274375.00	0	OE Component	U.S. FUZE, PROJECTILE OR ROCKET, PD, MK 29
Naval Gun Fire Range	75082743	17608	750839.00	2274374.00	0	OE Component	U.S. FUZE, PROJECTILE OR ROCKET, AD, MK 44 & MK 52
Naval Gun Fire Range	75082743	17603	750815.45	2274367.70	0	Projectile	U.S. PROJECTILE, 5-IN, SMOKE, MK 30 (WP)
Naval Gun Fire Range	75082743	17604	750893.62	2274387.90	0	Projectile	U.S. PROJECTILE, 5-IN, ILLUMINATION OR WHITE PHOSPHOROUS, MK 48
Naval Gun Fire Range	75082743	17606	750872.00	2274391.00	0	Projectile	U.S. PROJECTILE, 3-IN, AA, MK 27 (HE)
Naval Gun Fire Range	75082743	17607	750827.83	2274323.50	0	Projectile	U.S. PROJECTILE, 5-IN, PRACTICE, MK61
Naval Gun Fire Range	75082744	17612	750877.00	2274499.00	0	OE Component	U.S. FUZE, PROJECTILE, PD, MK 30
Naval Gun Fire Range	75082744	17609	750805.00	2274418.00	0	Projectile	U.S. PROJECTILE, 5-IN, HE, MK 61

Data query completed 9/7/04  
Sorted by GMU

UXO Summary  
Tier One and Tier Two UXO-Cleared Areas

Work Area	GMU	Barcode ID	UTMX	UTMY	Depth (Inches)	UXO Type	UXO Nomenclature
Naval Gun Fire Range	75082744	17610	750800.02	2274466.00	0	Projectile	U.S. PROJECTILE, 5-IN, PRACTICE, MK61
Naval Gun Fire Range	75082744	17611	750805.00	2274493.00	0	Projectile	U.S. PROJECTILE, 5-IN, PRACTICE, MK61
Naval Gun Fire Range	75082744	17613	750894.00	2274457.00	0	Projectile	U.S. PROJECTILE, 5-IN, PRACTICE, MK 35
Naval Gun Fire Range	75082744	17615	750897.00	2274458.00	0	Projectile	U.S. PROJECTILE, 5-IN, PRACTICE, MK61
Naval Gun Fire Range	75082744	17617	750883.00	2274431.00	0	Projectile	U.S. PROJECTILE, 5-IN, PRACTICE, MK61
Naval Gun Fire Range	75082744	17618	750897.49	2274406.30	0	Projectile	U.S. PROJECTILE, 5-IN, HE, MK 61
Naval Gun Fire Range	75082744	17616	750884.00	2274437.00	0	Rocket	U.S. WARHEAD, ROCKET, 2.75-IN, FRAG, MK 1
Naval Gun Fire Range	75082745	21133	750862.97	2274547.10	0	OE Component	U.S. FUZE, PROJECTILE, MT, MK 342
Naval Gun Fire Range	75082745	21134	750836.00	2274534.00	0	OE Component	U.S. FUZE, PROJECTILE, AD, MK 43, MK 54, MK 55, AND MK 89
Naval Gun Fire Range	75082745	21148	750891.56	2274501.70	0	Projectile	U.S. PROJECTILE, 5-IN, HE, MK 61
Naval Gun Fire Range	75082746	21137	750822.00	2274603.00	0	OE Component	U.S. FUZE, PROJECTILE, AD, MK 43, MK 54, MK 55, AND MK 89
Naval Gun Fire Range	75082746	21138	750853.00	2274621.00	0	OE Component	U.S. FUZE, PROJECTILE, AD, MK 43, MK 54, MK 55, AND MK 89
Naval Gun Fire Range	75082746	21139	750870.00	2274627.00	0	OE Component	U.S. FUZE, PROJECTILE, AD, MK 43, MK 54, MK 55, AND MK 89
Naval Gun Fire Range	75082746	21136	750810.25	2274614.60	0	Projectile	U.S. PROJECTILE, 5-IN, HE, MK 35
Naval Gun Fire Range	75082746	21140	750808.16	2274678.80	0	Projectile	U.S. PROJECTILE, 5-IN, SMOKE-PUFF, MK 52
Naval Gun Fire Range	75082746	21141	750851.00	2274643.00	0	Projectile	U.S. PROJECTILE, 5-IN, PRACTICE, MK61
Naval Gun Fire Range	75082747	21017	750897.10	2274761.00	0	OE Component	U.S. FUZE, PROJECTILE, PROXIMITY (VT), MK 73
Naval Gun Fire Range	75082747	21016	750896.93	2274770.10	0	Projectile	U.S. PROJECTILE, 5-IN, PRACTICE, MK61
Naval Gun Fire Range	75082747	21018	750857.62	2274749.50	0	Projectile	U.S. PROJECTILE, 5-IN, PRACTICE, MK61
Naval Gun Fire Range	75082747	21019	750805.95	2274784.20	0	Projectile	U.S. PROJECTILE, 5-IN, SMOKE-PUFF, MK 52
Naval Gun Fire Range	75082747	21020	750817.00	2274722.00	0	Projectile	U.S. PROJECTILE, 5-IN, ILLUMINATION OR WHITE PHOSPHOROUS, MK 48
Naval Gun Fire Range	75082747	21021	750831.00	2274742.00	0	Projectile	U.S. PROJECTILE, 5-IN, PRACTICE, MK61
Naval Gun Fire Range	75082747	21022	750854.00	2274730.00	0	Projectile	U.S. PROJECTILE, 5-IN, PRACTICE, MK61
Naval Gun Fire Range	75082748	21027	750800.02	2274899.00	0	20mm Projectile	U.S. PROJECTILE, 20-MM, HE, M97
Naval Gun Fire Range	75082748	21026	750880.00	2274881.00	0	OE Component	U.S. FUZE, PROJECTILE, AD, MK 43, MK 54, MK 55, AND MK 89
Naval Gun Fire Range	75082748	21028	750822.25	2274835.10	0	Projectile	U.S. PROJECTILE, 5-IN, ILLUMINATION OR WHITE PHOSPHOROUS, MK 48
Naval Gun Fire Range	75082749	21171	750836.00	2274974.00	0	OE Component	U.S. FUZE, PROJECTILE, PD, MK 30
Naval Gun Fire Range	75082749	21169	750811.00	2274970.00	0	Projectile	U.S. PROJECTILE, 5-IN, PRACTICE, MK61
Naval Gun Fire Range	75082749	21170	750834.00	2274997.00	0	Projectile	U.S. PROJECTILE, 5-IN, PRACTICE, MK61
Naval Gun Fire Range	75082750	13948	750881.63	2275095.20	0	Projectile	U.S. PROJECTILE, 5-IN/54, HE, MK 64
Naval Gun Fire Range	75082750	13949	750827.75	2275029.10	0	Projectile	U.S. PROJECTILE, 5-IN, PRACTICE, MK61
Naval Gun Fire Range	75082751	13952	750839.61	2275140.00	0	Projectile	U.S. PROJECTILE, 5-IN, PRACTICE, MK61
Naval Gun Fire Range	75082752	13956	750856.17	2275268.50	0	OE Component	U.S. FUZE, PROJECTILE, AD, MK 43, MK 54, MK 55, AND MK 89
Naval Gun Fire Range	75082753	19742	750855.63	2275398.60	0	Projectile	U.S. PROJECTILE, 5-IN, PRACTICE, MK61
Naval Gun Fire Range	75082753	19743	750851.14	2275302.90	0	Projectile	U.S. PROJECTILE, 5-IN, PRACTICE, MK61
Naval Gun Fire Range	75082756	15492	750860.47	2275609.40	0	Projectile	U.S. PROJECTILE, 105-MM, HE, M1
Naval Gun Fire Range	75082757	9886	750898.05	2275701.20	0	20mm Projectile	PROJECTILE, 20-MM (UNKNOWN MK)
Naval Gun Fire Range	75082757	9885	750898.15	2275701.50	0	OE Component	U.S. FUZE, PROJECTILE, AD, MK 43, MK 54, MK 55, AND MK 89
Kuhea	75082765	15441	750901.36	2276499.50	0	20mm Projectile	U.S. PROJECTILE, 20-MM, HE, M97

Data query completed 9/7/04  
Sorted by GMU

UXO Summary  
Tier One and Tier Two UXO-Cleared Areas

Work Area	GMU	Barcode ID	UTMX	UTMY	Depth (Inches)	UXO Type	UXO Nomenclature
Kuheia	75082765	15444	750902.49	2276499.40	0	Bomb	U.S. BOMB, 3-LB, PRACTICE, MK 3, MK 4, MK 5, AN- MK 23, & MK 43
Kuheia	75082765	15439	750900.49	2276499.50	0	OE Component	U.S. ADAPTER, BOOSTER, TAIL, M102
Kuheia	75082765	15438	750899.82	2276499.30	0	Propellant	U.S. MOTOR, ROCKET, 2.75-IN, MKS 1, 2, 3, AND 4, AND MK 40
Kuheia	75082765	15443	750902.26	2276499.40	0	Propellant	PROPELLANT
Kuheia	75082765	15440	750900.98	2276499.50	0	Small Arms	SMALL ARMS
Kuheia	75082767	13677	750876.93	2276791.10	0	Propellant	U.S. MOTOR, ROCKET, 2.75-IN, MKS 1, 2, 3, AND 4, AND MK 40
Kuheia	75082768	13688	750899.00	2276899.00	0	Small Arms	SMALL ARMS
Kuheia	75082769	13690	750899.00	2276901.00	0	20mm Projectile	U.S. PROJECTILE, 20-MM, HE, M97
Kuheia	75082769	13689	750899.00	2276901.00	0	Small Arms	SMALL ARMS
Kuheia	75082770	25309	750801.00	2277001.00	0	Propellant	PROPELLANT
Kuheia	75082770	9624	750899.86	2277001.10	0	Small Arms	SMALL ARMS
Kuheia	75082770	25310	750801.00	2277001.00	0	Small Arms	SMALL ARMS
Kuheia	75082771	9623	750851.16	2277175.10	0	Rocket	U.S. WARHEAD, ROCKET, 5.0-IN, HE, MK 6
Kuheia	75082772	9622	750879.23	2277269.70	0	Projectile	U.S. PROJECTILE, 5-IN, HE, MK 52
Kuheia	75082773	15278	750817.23	2277384.90	0	Projectile	U.S. PROJECTILE, 5-IN, HE, MK 35
Kuheia	75082774	15279	750833.21	2277409.40	0	Projectile	U.S. PROJECTILE, 5-IN, PRACTICE, MK61
Kuheia	75082776	16006	750893.25	2277651.30	0	Bomb	U.S. BOMB, 3-LB, PRACTICE, MK 3, MK 4, MK 5, AN- MK 23, & MK 43
Kuheia	75082776	16007	750893.73	2277650.30	0	Rocket	U.S. ROCKET, 5.0-IN, BOMBARDMENT, MK 50 (BOMBROC) with WARHEAD, MK 10
Kuheia	75082777	16009	750849.87	2277751.30	0	20mm Projectile	PROJECTILE, 20-MM (UNKNOWN MK)
Kuheia	75082777	16011	750848.88	2277750.10	0	Bomb	U.S. BOMB, 3-LB, PRACTICE, MK 3, MK 4, MK 5, AN- MK 23, & MK 43
Kuheia	75082777	16012	750848.98	2277749.50	0	Bomb	U.S. BOMB, 3-LB, PRACTICE, MK 3, MK 4, MK 5, AN- MK 23, & MK 43
Kuheia	75082777	16013	750849.13	2277749.40	0	Bomb	U.S. BOMB, 13-LB, PRACTICE, MK 19
Kuheia	75082777	16014	750848.20	2277750.40	0	Bomb	U.S. BOMB, 3-LB, PRACTICE, MK 3, MK 4, MK 5, AN- MK 23, & MK 43
Kuheia	75082777	16015	750849.02	2277750.40	0	Bomb	U.S. BOMB, 13-LB, PRACTICE, MK 19
Kuheia	75082777	16016	750849.36	2277751.00	0	Bomb	U.S. BOMB, 3-LB, PRACTICE, MK 3, MK 4, MK 5, AN- MK 23, & MK 43
Kuheia	75082777	16017	750857.70	2277751.00	0	Bomb	U.S. BOMB, 13-LB, PRACTICE, MK 19
Kuheia	75082777	28751	750852.00	2277719.00	2	Bomb	U.S. BOMB, 13-LB, PRACTICE, MK 19
Kuheia	75082777	28750	750807.00	2277723.00	8	Bomb	U.S. BOMB, 3-LB, PRACTICE, MK 3, MK 4, MK 5, AN- MK 23, & MK 43
Kuheia	75082777	28749	750898.00	2277776.00	12	Bomb	U.S. BOMB, 3-LB, PRACTICE, MK 3, MK 4, MK 5, AN- MK 23, & MK 43
Kuheia	75082777	28753	750854.00	2277778.00	12	Bomb	U.S. BOMB, 13-LB, PRACTICE, MK 19
Kuheia	75082777	28752	750873.00	2277726.00	20	Bomb	U.S. BOMB, 13-LB, PRACTICE, MK 19
Kuheia	75082777	28748	750806.00	2277770.00	18	Projectile	U.S. PROJECTILE, 3-IN, AA, MK 27 (HE)
Kuheia	75082777	16010	750849.03	2277751.70	0	Small Arms	SMALL ARMS
Kuheia	75082777	28747	750830.00	2277739.00	0	Small Arms	SMALL ARMS
Kuheia	75082778	19744	750850.00	2277852.00	6	Bomb	U.S. BOMB, 13-LB, PRACTICE, MK 19
Kuheia	75082778	19745	750864.00	2277860.00	2	OE Component	U.S. FUZE, PROJECTILE, PD, MK 30
Kuheia	75082778	16018	750857.75	2277852.30	0	Projectile	U.S. PROJECTILE, 5-IN, PRACTICE, MK61

Data query completed 9/7/04  
Sorted by GMU

UXO Summary  
Tier One and Tier Two UXO-Cleared Areas

Work Area	GMU	Barcode ID	UTMX	UTMY	Depth (Inches)	UXO Type	UXO Nomenclature
Kuheia	75082780	16471	750800.60	2278099.20	0	20mm Projectile	U.S. PROJECTILE, 20-MM, HE, M97
Kuheia	75082783	16510	750799.64	2278399.20	0	20mm Projectile	U.S. PROJECTILE, 20-MM, HE, M97
Kuheia	75082783	16509	750799.14	2278399.40	0	Small Arms	SMALL ARMS
Kuheia	75082785	16922	750899.02	2278500.00	0	20mm Projectile	U.S. PROJECTILE, 20-MM, HE, M97
Kuheia	75082785	16923	750899.02	2278500.00	0	Small Arms	SMALL ARMS
Kuheia	75082791	16927	750899.99	2279200.00	0	Small Arms	SMALL ARMS
Kamohio	75092707	37839	750937.00	2270760.00	0	Projectile	U.S. PROJECTILE, 5-IN, SMOKE-PUFF, MK 52
Kamohio	75092709	39895	750998.00	2270947.00	0	Projectile	U.S. PROJECTILE, 5-IN, ILLUMINATION, MK 30
Kamohio	75092711	39891	750999.00	2271199.00	0	20mm Projectile	U.S. PROJECTILE, 20-MM, HE, M97
Kamohio	75092711	39892	750999.00	2271199.00	0	Small Arms	SMALL ARMS
Kamohio	75092714	39485	750918.00	2271412.00	0	Projectile	U.S. PROJECTILE, 5-IN, ILLUMINATION OR WHITE PHOSPHOROUS, MK 48
Kamohio	75092716	37807	750900.02	2271600.00	0	20mm Projectile	U.S. PROJECTILE, 20-MM, HE, M97
Kamohio	75092717	37787	750901.00	2271799.00	0	20mm Projectile	U.S. PROJECTILE, 20-MM, HE, M97
Kamohio	75092717	37786	750925.00	2271748.00	0	Pyrotechnics	U.S. FLARE, AIRCRAFT, PARACHUTE, MK45
Kamohio	75092719	39486	750999.00	2271999.00	0	20mm Projectile	U.S. PROJECTILE, 20-MM, HE, M97
Kamohio	75092719	39487	750999.00	2271999.00	0	Small Arms	SMALL ARMS
Naval Gun Fire Range	75092720	25065	750993.00	2272088.00	0	Projectile	U.S. PROJECTILE, 5-IN, PRACTICE, MK61
Naval Gun Fire Range	75092721	25073	750901.00	2272101.00	0	20mm Projectile	U.S. PROJECTILE, 20-MM, HE, M97
Naval Gun Fire Range	75092721	25074	750901.00	2272101.00	0	Raw Explosives	RAW EXPLOSIVES
Naval Gun Fire Range	75092721	25075	750901.00	2272101.00	0	Small Arms	SMALL ARMS
Naval Gun Fire Range	75092722	25084	750901.00	2272299.00	0	20mm Projectile	U.S. PROJECTILE, 20-MM, HE, M97
Naval Gun Fire Range	75092722	22460	750987.09	2272221.30	0	OE Component	U.S. FUZE, BOMB, AN-M173 & M918
Naval Gun Fire Range	75092722	22461	750997.34	2272256.40	0	Projectile	U.S. PROJECTILE, 5-IN, SMOKE-PUFF, MK 52
Naval Gun Fire Range	75092722	25085	750901.00	2272299.00	0	Raw Explosives	RAW EXPLOSIVES
Naval Gun Fire Range	75092723	25086	750901.00	2272301.00	0	20mm Projectile	U.S. PROJECTILE, 20-MM, HE, M97
Naval Gun Fire Range	75092723	25087	750901.00	2272301.00	0	Propellant	PROPELLANT
Naval Gun Fire Range	75092723	25088	750901.00	2272301.00	0	Small Arms	SMALL ARMS
Naval Gun Fire Range	75092726	17958	750999.00	2272610.00	0	Bomb	U.S. BOMB, 25-LB, PRACTICE, MK 76
Naval Gun Fire Range	75092726	17959	750999.00	2272610.00	0	Bomb	U.S. BOMB, 25-LB, PRACTICE, MK 76
Naval Gun Fire Range	75092726	17960	750999.00	2272610.00	0	Bomb	U.S. BOMB, 25-LB, PRACTICE, MK 76
Naval Gun Fire Range	75092726	17961	750999.00	2272610.00	0	Bomb	U.S. BOMB, 25-LB, PRACTICE, MK 76
Naval Gun Fire Range	75092726	17962	750905.00	2272655.00	12	Bomb	U.S. BOMB, 25-LB, PRACTICE, MK 76
Naval Gun Fire Range	75092726	17957	750922.00	2272656.00	0	Projectile	U.S. PROJECTILE, 5-IN, PRACTICE, MK61
Naval Gun Fire Range	75092726	20127	750976.00	2272658.00	0	Pyrotechnics	SIGNAL, DRIFT, AN-MK4, AN-MK5, AND AN-MK6
Naval Gun Fire Range	75092727	17963	750941.00	2272804.00	0	OE Component	U.S. FUZE, PROJECTILE, AD, MK 43, MK 54, MK 55, AND MK 89
Naval Gun Fire Range	75092727	17928	750927.00	2272754.00	0	Rocket	WARHEAD, ROCKET, 2.75-IN, HE (UNKNOWN MK)
Naval Gun Fire Range	75092728	17978	750943.00	2272840.00	0	Bomb	U.S. BOMB, 25-LB, PRACTICE, MK 76
Naval Gun Fire Range	75092729	18604	750900.02	2272900.00	0	20mm Projectile	U.S. PROJECTILE, 20-MM, HE, M97
Naval Gun Fire Range	75092729	18603	750922.00	2272936.00	0	Projectile	U.S. PROJECTILE, 5-IN, SMOKE-PUFF, MK 52
Naval Gun Fire Range	75092730	17981	750996.00	2273046.00	0	Projectile	U.S. PROJECTILE, 5-IN, HE, MK 52
Naval Gun Fire Range	75092730	17982	750972.00	2273099.00	0	Projectile	U.S. PROJECTILE, 5-IN, PRACTICE, MK61
Naval Gun Fire Range	75092730	17983	750938.00	2273006.00	0	Projectile	U.S. PROJECTILE, 5-IN, HE, MK 52
Naval Gun Fire Range	75092730	17984	750944.00	2273012.00	0	Projectile	U.S. PROJECTILE, 5-IN, HE, MK 52
Naval Gun Fire Range	75092731	17979	750901.00	2273101.00	0	20mm Projectile	U.S. PROJECTILE, 20-MM, HE, M97
Naval Gun Fire Range	75092731	17980	750901.00	2273101.00	0	Small Arms	SMALL ARMS

Data query completed 9/7/04  
Sorted by GMU

UXO Summary  
Tier One and Tier Two UXO-Cleared Areas

Work Area	GMU	Barcode ID	UTMX	UTMY	Depth (Inches)	UXO Type	UXO Nomenclature
Naval Gun Fire Range	75092732	18732	750964.00	2273248.00	0	OE Component	U.S. FUZE, PROJECTILE, AD, MK 43, MK 54, MK 55, AND MK 89
Naval Gun Fire Range	75092732	18731	750942.00	2273240.00	0	Projectile	U.S. PROJECTILE, 5-IN, PRACTICE, MK61
Naval Gun Fire Range	75092732	18734	750965.00	2273216.00	0	Projectile	U.S. PROJECTILE, 5-IN, PRACTICE, MK61
Naval Gun Fire Range	75092732	18735	750951.00	2273297.00	0	Projectile	U.S. PROJECTILE, 5-IN, PRACTICE, MK61
Naval Gun Fire Range	75092732	18736	750951.00	2273297.00	0	Projectile	U.S. PROJECTILE, 5-IN, PRACTICE, MK61
Naval Gun Fire Range	75092732	18737	750951.00	2273297.00	0	Projectile	U.S. PROJECTILE, 5-IN, PRACTICE, MK61
Naval Gun Fire Range	75092732	18738	750951.00	2273297.00	0	Projectile	U.S. PROJECTILE, 5-IN, SMOKE-PUFF, MK 52
Naval Gun Fire Range	75092732	18739	750967.00	2273294.00	0	Projectile	U.S. PROJECTILE, 5-IN, PRACTICE, MK61
Naval Gun Fire Range	75092732	18740	750969.00	2273290.00	0	Projectile	U.S. PROJECTILE, 5-IN, SMOKE-PUFF, MK 52
Naval Gun Fire Range	75092732	18741	750983.00	2273270.00	0	Projectile	U.S. PROJECTILE, 5-IN, PRACTICE, MK61
Naval Gun Fire Range	75092732	18733	750977.00	2273273.00	0	Pyrotechnics	U.S. FLARE, AIRCRAFT, PARACHUTE, MK 24
Naval Gun Fire Range	75092732	18742	750900.02	2273200.00	0	Raw Explosives	RAW EXPLOSIVES
Naval Gun Fire Range	75092733	18605	750914.00	2273370.00	0	OE Component	U.S. FUZE, PROJECTILE, AD, MK 43, MK 54, MK 55, AND MK 89
Naval Gun Fire Range	75092733	18606	750963.00	2273370.00	0	Projectile	U.S. PROJECTILE, 5-IN, PRACTICE, MK61
Naval Gun Fire Range	75092733	18607	750927.00	2273360.00	0	Projectile	U.S. PROJECTILE, 5-IN, PRACTICE, MK61
K-1 Road	75092734	40199	750978.00	2273490.00	12	Bomb	U.S. BOMB, 25-LB, PRACTICE, MK 76
Naval Gun Fire Range	75092734	7143	750900.80	2273400.60	0	20mm Projectile	PROJECTILE, 20-MM (UNKNOWN MK)
Naval Gun Fire Range	75092734	9095	750899.90	2273400.50	0	20mm Projectile	U.S. PROJECTILE, 20-MM, HE, M97
Naval Gun Fire Range	75092734	7156	750959.28	2273422.50	0	Bomb	U.S. BOMB, 25-LB, PRACTICE, MK 76
Naval Gun Fire Range	75092734	40568	750962.00	2273433.00	0	Bomb	U.S. BOMB, 25-LB, PRACTICE, MK 76
Naval Gun Fire Range	75092734	7142	750931.50	2273472.80	0	OE Component	U.S. FUZE, PROJECTILE, BD, M66
Naval Gun Fire Range	75092734	7157	750959.61	2273422.60	0	OE Component	U.S. FUZE, PROJECTILE OR ROCKET, PD, MK 29
Naval Gun Fire Range	75092734	7141	750930.15	2273472.20	0	Projectile	U.S. PROJECTILE, 3-IN, APHE, MK 29
Naval Gun Fire Range	75092734	7140	750929.50	2273472.20	0	Rocket	U.S. WARHEAD, ROCKET, 2.75-IN, FLARE, M257 & M278
Puu Moiwi	75092735	40569	750919.00	2273594.00	0	OE Component	U.S. FUZE, PROJECTILE, AD, MK 43, MK 54, MK 55, AND MK 89
Puu Moiwi	75092736	22204	750977.24	2273669.00	0	OE Component	U.S. FUZE, PROJECTILE, AD, MK 43, MK 54, MK 55, AND MK 89
Puu Moiwi	75092736	22205	750959.46	2273690.30	0	OE Component	U.S. FUZE, PROJECTILE, AD, MK 43, MK 54, MK 55, AND MK 89
Puu Moiwi	75092737	22207	750970.18	2273792.40	0	Projectile	U.S. PROJECTILE, 5-IN, PRACTICE, MK61
Puu Moiwi	75092738	22208	750901.20	2273801.20	0	Projectile	U.S. PROJECTILE, 5-IN, SMOKE-PUFF, MK 52
Puu Moiwi	75092738	22209	750901.42	2273801.50	0	Projectile	U.S. PROJECTILE, 5-IN, HE, MK 35
Puu Moiwi	75092738	22210	750910.67	2273813.00	0	Projectile	U.S. PROJECTILE, 5-IN, HE, MK 35
Puu Moiwi	75092739	22220	750994.77	2273918.40	0	Projectile	U.S. PROJECTILE, 5-IN, PRACTICE, MK61
Naval Gun Fire Range	75092740	18326	750928.00	2274040.00	0	Projectile	U.S. PROJECTILE, 5-IN, SMOKE-PUFF, MK 52
Naval Gun Fire Range	75092741	18327	750910.00	2274113.00	0	OE Component	U.S. FUZE, PROJECTILE, AD, MK 43, MK 54, MK 55, AND MK 89
Naval Gun Fire Range	75092741	18328	750917.00	2274129.00	0	Projectile	U.S. PROJECTILE, 5-IN, ILLUMINATION OR WHITE PHOSPHOROUS, MK 50
Naval Gun Fire Range	75092741	18329	750999.05	2274135.10	0	Projectile	BRITISH PROJECTILE, 4-IN, ILLUMINATION (UNKNOWN MK)
Naval Gun Fire Range	75092741	18330	750993.00	2274134.00	0	Projectile	U.S. PROJECTILE, 5-IN/54, HE, MK 64
Naval Gun Fire Range	75092741	18331	750998.00	2274069.00	0	Projectile	CANADIAN PROJECTILE, 3-IN, HE, MK 33
Naval Gun Fire Range	75092742	18332	750968.07	2274215.30	0	Projectile	U.S. PROJECTILE, 5-IN, PRACTICE, MK61

Data query completed 9/7/04  
Sorted by GMU

UXO Summary  
Tier One and Tier Two UXO-Cleared Areas

Work Area	GMU	Barcode ID	UTMX	UTMY	Depth (Inches)	UXO Type	UXO Nomenclature
Naval Gun Fire Range	75092743	18343	750900.02	2274300.00	0	20mm Projectile	U.S. PROJECTILE, 20-MM, HE, M97
Naval Gun Fire Range	75092743	18341	750961.00	2274353.00	0	OE Component	U.S. FUZE, PROJECTILE, AD, MK 43, MK 54, MK 55, AND MK 89
Naval Gun Fire Range	75092743	18333	750924.28	2274294.50	0	Projectile	U.S. PROJECTILE, 5-IN, HE, MK 51
Naval Gun Fire Range	75092743	18334	750949.78	2274341.50	0	Projectile	U.S. PROJECTILE, 5-IN, SMOKE-PUFF, MK 41
Naval Gun Fire Range	75092743	18335	750975.75	2274312.90	0	Projectile	U.S. PROJECTILE, 5-IN, HE, MK 35
Naval Gun Fire Range	75092743	18336	750911.00	2274324.00	0	Projectile	U.S. PROJECTILE, 5-IN, ILLUMINATION OR WHITE PHOSPHOROUS, MK 48
Naval Gun Fire Range	75092743	18338	750984.00	2274362.00	0	Projectile	U.S. PROJECTILE, 5-IN, SMOKE-PUFF, MK 52
Naval Gun Fire Range	75092743	18339	750944.00	2274350.00	0	Projectile	U.S. PROJECTILE, 5-IN, PRACTICE, MK61
Naval Gun Fire Range	75092743	18340	750912.00	2274372.00	0	Projectile	U.S. PROJECTILE, 5-IN, PRACTICE, MK61
Naval Gun Fire Range	75092743	18342	750919.00	2274323.00	0	Projectile	CANADIAN PROJECTILE, 3-IN, HE, MK 33
Naval Gun Fire Range	75092743	18337	750900.02	2274300.00	0	Propellant	PROPELLANT
Naval Gun Fire Range	75092744	17619	750925.00	2274466.00	0	OE Component	U.S. FUZE, PROJECTILE, PD, MK 30
Naval Gun Fire Range	75092744	17620	750926.00	2274403.00	0	OE Component	U.S. FUZE, PROJECTILE, PD, MK 30
Naval Gun Fire Range	75092744	17614	750913.00	2274497.00	0	Projectile	U.S. PROJECTILE, 5-IN, PRACTICE, MK61
Naval Gun Fire Range	75092744	17621	750907.00	2274413.00	0	Projectile	U.S. PROJECTILE, 5-IN, PRACTICE, MK61
Naval Gun Fire Range	75092744	17622	750914.00	2274457.00	0	Projectile	U.S. PROJECTILE, 5-IN, PRACTICE, MK61
Naval Gun Fire Range	75092745	21125	750987.00	2274584.00	0	OE Component	U.S. FUZE, PROJECTILE, AD, MK 43, MK 54, MK 55, AND MK 89
Naval Gun Fire Range	75092745	21129	750980.16	2274596.80	0	OE Component	U.S. FUZE, PROJECTILE, MT, MK 342
Naval Gun Fire Range	75092745	21126	750977.61	2274560.90	0	Projectile	U.S. PROJECTILE, 5-IN, SMOKE-PUFF, MK 52
Naval Gun Fire Range	75092745	21127	750972.00	2274575.00	0	Projectile	U.S. PROJECTILE, 5-IN, ILLUMINATION, MK 30
Naval Gun Fire Range	75092745	21128	750946.00	2274576.00	0	Projectile	U.S. PROJECTILE, 5-IN, PRACTICE, MK61
Naval Gun Fire Range	75092745	21130	750914.33	2274566.70	0	Projectile	U.S. PROJECTILE, 5-IN, ILLUMINATION OR WHITE PHOSPHOROUS, MK 48
Naval Gun Fire Range	75092745	21131	750911.27	2274523.00	0	Projectile	BRITISH PROJECTILE, 4-IN, ILLUMINATION (UNKNOWN MK)
Naval Gun Fire Range	75092745	21132	750913.10	2274525.70	0	Projectile	U.S. PROJECTILE, 5-IN, ILLUMINATION OR WHITE PHOSPHOROUS, MK 48
Naval Gun Fire Range	75092746	21103	750987.00	2274619.00	0	OE Component	U.S. FUZE, PROJECTILE, AD, MK 43, MK 54, MK 55, AND MK 89
Naval Gun Fire Range	75092746	21120	750923.06	2274696.80	0	OE Component	U.S. FUZE, PROJECTILE, MT, MK 342
Naval Gun Fire Range	75092746	21118	750947.29	2274681.90	0	Projectile	U.S. PROJECTILE, 5-IN, HE, MK 61
Naval Gun Fire Range	75092746	21119	750901.19	2274688.40	0	Projectile	U.S. PROJECTILE, 5-IN, SMOKE-PUFF, MK 52
Naval Gun Fire Range	75092746	21121	750944.00	2274695.00	0	Projectile	U.S. PROJECTILE, 5-IN, HE, MK 61
Naval Gun Fire Range	75092747	21025	750986.00	2274751.00	0	OE Component	U.S. FUZE, PROJECTILE, AD, MK 43, MK 54, MK 55, AND MK 89
Naval Gun Fire Range	75092747	21023	750944.37	2274750.80	0	Projectile	U.S. PROJECTILE, 5-IN, HE, MK 35
Naval Gun Fire Range	75092747	21024	750986.00	2274751.00	0	Projectile	U.S. PROJECTILE, 5-IN, PRACTICE, MK61
Naval Gun Fire Range	75092749	13975	750901.00	2274999.00	0	20mm Projectile	U.S. PROJECTILE, 20-MM, HE, M97
Naval Gun Fire Range	75092749	13974	750927.54	2274966.50	0	OE Component	U.S. FUZE, PROJECTILE, PD, MK 30
Naval Gun Fire Range	75092749	13972	750966.62	2274910.60	0	Projectile	U.S. PROJECTILE, 5-IN, PRACTICE, MK61
Naval Gun Fire Range	75092749	13973	750962.83	2274903.10	0	Projectile	U.S. PROJECTILE, 5-IN, PRACTICE, MK61
Naval Gun Fire Range	75092749	13977	750901.00	2274999.00	0	Projectile	U.S. PROJECTILE, 5-IN, PRACTICE, MK61
Naval Gun Fire Range	75092749	13978	750901.00	2274999.00	0	Projectile	U.S. PROJECTILE, 5-IN, PRACTICE, MK61
Naval Gun Fire Range	75092749	13976	750901.00	2274999.00	0	Small Arms	SMALL ARMS

Data query completed 9/7/04  
Sorted by GMU

UXO Summary  
Tier One and Tier Two UXO-Cleared Areas

Work Area	GMU	Barcode ID	UTMX	UTMY	Depth (Inches)	UXO Type	UXO Nomenclature
Naval Gun Fire Range	75092750	13950	750979.46	2275092.80	0	OE Component	U.S. FUZE, PROJECTILE, AD, MK 43, MK 54, MK 55, AND MK 89
Naval Gun Fire Range	75092750	13951	750921.68	2275097.00	0	Projectile	U.S. PROJECTILE, 5-IN, PRACTICE, MK61
Naval Gun Fire Range	75092751	13953	750939.26	2275141.90	0	Projectile	U.S. CARTRIDGE, 40-MM, HE, M383, M384, & M677
Naval Gun Fire Range	75092751	13954	750988.91	2275146.20	0	Projectile	U.S. CARTRIDGE, 40-MM, HE, M383, M384, & M677
Naval Gun Fire Range	75092751	13955	750962.38	2275138.70	0	Projectile	U.S. PROJECTILE, 5-IN, PRACTICE, MK61
Naval Gun Fire Range	75092752	13958	750914.81	2275291.60	0	Projectile	U.S. PROJECTILE, 5-IN, SMOKE-PUFF, MK 52
Naval Gun Fire Range	75092753	13960	750968.27	2275379.80	0	Bomb	U.S. BOMB, 5-LB, PRACTICE, MK 106
Naval Gun Fire Range	75092753	13959	750961.49	2275336.60	0	Projectile	U.S. PROJECTILE, 5-IN/54, HE, MK 64
Naval Gun Fire Range	75092754	13961	750901.00	2275401.00	0	20mm Projectile	U.S. PROJECTILE, 20-MM, HE, M97
Naval Gun Fire Range	75092754	13962	750901.00	2275401.00	0	Small Arms	SMALL ARMS
Naval Gun Fire Range	75092755	15495	750999.35	2275600.00	0	20mm Projectile	PROJECTILE, 20-MM (UNKNOWN MK)
Naval Gun Fire Range	75092755	15493	750934.39	2275504.10	0	Bomb	U.S. BOMB, 100-LB, GP, AN-M30
Naval Gun Fire Range	75092755	15496	750999.57	2275600.00	0	OE Component	U.S. FUZE, PROJECTILE, PD, MK 30
Naval Gun Fire Range	75092755	15494	750949.19	2275590.10	0	Projectile	U.S. PROJECTILE, 5-IN, SMOKE-PUFF, MK 52
Kuheia	75092758	9889	750900.81	2275900.20	0	20mm Projectile	U.S. PROJECTILE, 20-MM, HE, M97
Kuheia	75092758	9888	750938.79	2275867.10	0	Projectile	U.S. PROJECTILE, 5-IN, PRACTICE, MK61
Kuheia	75092758	17406	750925.66	2275806.80	0	Projectile	U.S. PROJECTILE, 5-IN, PRACTICE, MK 35
Kuheia	75092758	17407	750949.27	2275890.10	0	Projectile	U.S. PROJECTILE, 3-IN, AA, MK 27 (HE)
Kuheia	75092761	14631	750910.77	2276129.90	0	20mm Projectile	PROJECTILE, 20-MM (UNKNOWN MK)
Kuheia	75092761	14630	750910.01	2276131.00	0	Projectile	U.S. PROJECTILE, 5-IN, PRACTICE, MK61
Kuheia	75092761	14632	750910.90	2276129.90	0	Small Arms	SMALL ARMS
Kuheia	75092764	14626	750915.50	2276405.50	0	20mm Projectile	U.S. PROJECTILE, 20-MM, HE, M97
Kuheia	75092764	14625	750915.69	2276405.40	0	OE Component	U.S. FUZE, PROJECTILE OR ROCKET, AD, MK 44 & MK 52
Kuheia	75092764	14628	750915.57	2276405.60	0	Projectile	U.S. PROJECTILE, 5-IN, ILLUMINATION OR WHITE PHOSPHOROUS, MK 50
Kuheia	75092764	14624	750915.80	2276405.30	0	Raw Explosives	RAW EXPLOSIVES
Kuheia	75092764	14627	750915.53	2276405.50	0	Small Arms	SMALL ARMS
Kuheia	75092766	13681	750992.51	2276693.90	0	Propellant	U.S. MOTOR, ROCKET, 2.75-IN, MKS 1, 2, 3, AND 4, AND MK 40
Kuheia	75092766	13682	750991.87	2276694.10	0	Propellant	U.S. MOTOR, ROCKET, 2.75-IN, MKS 1, 2, 3, AND 4, AND MK 40
Kuheia	75092767	13680	750951.03	2276755.70	0	Bomb	U.S. BOMB, 3-LB, PRACTICE, MK 3, MK 4, MK 5, AN-MK 23, & MK 43
Kuheia	75092769	13679	750999.00	2276901.00	0	20mm Projectile	U.S. PROJECTILE, 20-MM, HE, M97
Kuheia	75092769	13678	750999.00	2276901.00	0	Small Arms	SMALL ARMS
Kuheia	75092773	9621	750945.01	2277391.70	0	Rocket	U.S. ROCKET, 5.0-IN, BOMBARDMENT, MK 50 (BOMBROC) with WARHEAD, MK 10
Kuheia	75092776	16008	750965.18	2277645.30	0	Projectile	U.S. PROJECTILE, 5-IN, HE, MK 35
Kuheia	75092777	13694	750988.00	2277762.00	0	Bomb	U.S. BOMB, 3-LB, PRACTICE, MK 3, MK 4, MK 5, AN-MK 23, & MK 43
Kuheia	75092777	13693	750907.00	2277713.00	0	Small Arms	SMALL ARMS
Kuheia	75092784	16454	750902.02	2278408.40	0	Rocket	U.S. ROCKET, 5.0-IN, BOMBARDMENT, MK 50 (BOMBROC) with WARHEAD, MK 10
Kuheia	75092791	16924	750955.05	2279124.10	0	Rocket	U.S. ROCKET, 5.0-IN, BOMBARDMENT, MK 50 (BOMBROC) with WARHEAD, MK 10
Kuheia	75092792	16926	750900.02	2279200.00	0	20mm Projectile	U.S. PROJECTILE, 20-MM, HE, M97

Data query completed 9/7/04  
Sorted by GMU

UXO Summary  
Tier One and Tier Two UXO-Cleared Areas

Work Area	GMU	Barcode ID	UTMX	UTMY	Depth (Inches)	UXO Type	UXO Nomenclature
Kamohio	75102710	39894	751068.00	2271098.00	0	Projectile	U.S. PROJECTILE, 5-IN, SMOKE-PUFF, MK 52
Kamohio	75102711	39893	751001.00	2271199.00	0	Raw Explosives	RAW EXPLOSIVES
Kamohio	75102712	39897	751052.00	2271238.00	0	Projectile	U.S. PROJECTILE, 5-IN, HE, MK 35
Kamohio	75102712	39896	751097.24	2271216.10	0	Pyrotechnics	U.S. FLARE, AIRCRAFT, PARACHUTE, MK 24
Kamohio	75102713	39898	751066.00	2271358.00	0	Projectile	U.S. PROJECTILE, 5-IN, PRACTICE, MK61
Kamohio	75102717	37150	751069.00	2271766.00	0	20mm Projectile	U.S. PROJECTILE, 20-MM, HE, M97
Kamohio	75102717	37152	751031.75	2271793.40	0	Projectile	U.S. PROJECTILE, 5-IN, PRACTICE, MK61
Kamohio	75102717	37151	751069.00	2271766.00	0	Small Arms	SMALL ARMS
Kamohio	75102719	37140	751017.00	2271970.00	0	20mm Projectile	U.S. PROJECTILE, 20-MM, HE, M97
Kamohio	75102719	37144	751081.27	2271906.70	0	Bomb	U.S. BOMB, 100-LB, GP, AN-M30
Kamohio	75102719	37142	751035.29	2271944.80	0	Projectile	U.S. PROJECTILE, 5-IN, PRACTICE, MK61
Kamohio	75102719	37143	751067.44	2271924.20	0	Projectile	BRITISH PROJECTILE, 5.25-IN, HE, N3, N5
Kamohio	75102719	37141	751032.61	2271917.30	0	Rocket	U.S. WARHEAD, ROCKET, 2.75-IN, SMOKE, WP, M156
Kamohio	75102720	37007	751053.00	2272060.00	0	Rocket	U.S. WARHEAD, ROCKET, 2.75-IN, FRAG, MK 1
Kamohio	75102721	37866	751001.00	2272101.00	0	20mm Projectile	U.S. PROJECTILE, 20-MM, HE, M97
Kamohio	75102721	37865	751099.00	2272199.00	0	Pyrotechnics	TRACER
Kamohio	75102721	37867	751001.00	2272101.00	0	Raw Explosives	RAW EXPLOSIVES
Kamohio	75102722	37862	751099.00	2272201.00	0	20mm Projectile	U.S. PROJECTILE, 20-MM, HE, M97
Kamohio	75102722	37861	751081.00	2272285.00	0	Bomb	U.S. BOMB, 25-LB, PRACTICE, MK 76
Kamohio	75102722	37858	751066.00	2272236.00	0	Projectile	U.S. PROJECTILE, 5-IN, PRACTICE, MK61
Kamohio	75102722	37859	751031.00	2272235.00	0	Pyrotechnics	FLARE, MISCELLANEOUS (UNKNOWN MK)
Kamohio	75102722	37860	751051.00	2272289.00	0	Pyrotechnics	PYROTECHNIC
Kamohio	75102722	37864	751099.00	2272201.00	0	Raw Explosives	RAW EXPLOSIVES
Kamohio	75102722	37863	751099.00	2272201.00	0	Small Arms	SMALL ARMS
Kamohio	75102723	37875	751099.00	2272399.00	0	20mm Projectile	U.S. PROJECTILE, 20-MM, HE, M97
Kamohio	75102723	37871	751071.00	2272358.00	0	Bomb	U.S. BOMB, 3-LB, PRACTICE, MK 3, MK 4, MK 5, AN-MK 23, & MK 43
Kamohio	75102723	37857	751036.00	2272345.00	0	OE Component	U.S. BOMB, IGNITER, MK 273
Kamohio	75102723	37872	751029.00	2272366.00	0	Pyrotechnics	SIGNAL, DRIFT, AN-MK4, AN-MK5, AND AN-MK6
Kamohio	75102723	37873	751087.00	2272375.00	0	Pyrotechnics	U.S. FLARE, AIRCRAFT, PARACHUTE, MK45
Kamohio	75102723	37874	751099.00	2272399.00	0	Pyrotechnics	PYROTECHNIC
Kamohio	75102723	37876	751099.00	2272399.00	0	Small Arms	SMALL ARMS
Kamohio	75102724	37927	751001.00	2272499.00	0	20mm Projectile	U.S. PROJECTILE, 20-MM, HE, M97
Kamohio	75102724	37926	751022.00	2272441.00	0	OE Component	BOOSTER
Kamohio	75102724	37928	751005.00	2272486.00	0	OE Component	EJECTION CHARGE
Kamohio	75102724	37925	751001.00	2272499.00	0	Pyrotechnics	PYROTECHNIC
Kamohio	75102725	30732	751067.00	2272521.00	0	OE Component	BOOSTER
Kamohio	75102726	30734	751091.00	2272601.00	0	OE Component	U.S. BOMB, SIGNAL CARTRIDGE, CXU-3/B, MK 4 & MK 5
Kamohio	75102726	30733	751097.00	2272601.00	0	Projectile	U.S. PROJECTILE, 5-IN, PRACTICE, MK61
Kamohio	75102726	37766	751001.00	2272693.00	0	Projectile	U.S. PROJECTILE, 5-IN, SMOKE-PUFF, MK 52
Kamohio	75102726	30736	751099.00	2272601.00	0	Propellant	PROPELLANT
Kamohio	75102726	30735	751099.00	2272601.00	0	Raw Explosives	RAW EXPLOSIVES
Kamohio	75102727	30740	751090.00	2272791.00	0	Pyrotechnics	SIGNAL, DRIFT, AN-MK4, AN-MK5, AND AN-MK6
Kamohio	75102729	30725	751065.00	2272958.00	0	Projectile	U.S. PROJECTILE, 5-IN, PRACTICE, MK61
Kamohio	75102730	31889	751076.24	2273087.80	0	OE Component	U.S. FUZE, PROJECTILE, PD, MK 30
Kamohio	75102730	31886	751084.76	2273044.90	0	Projectile	U.S. PROJECTILE, 5-IN, HE, MK 61

Data query completed 9/7/04  
Sorted by GMU



UXO Summary  
Tier One and Tier Two UXO-Cleared Areas

Work Area	GMU	Barcode ID	UTMX	UTMY	Depth (Inches)	UXO Type	UXO Nomenclature
Kamohio	75102730	31887	751070.52	2273054.20	0	Projectile	U.S. PROJECTILE, 5-IN, PRACTICE, MK61
Kamohio	75102730	31888	751066.07	2273093.40	0	Projectile	U.S. PROJECTILE, 5-IN, HE, MK 61
Kamohio	75102731	37116	751015.00	2273198.00	0	Bomb	U.S. BOMB, 25-LB, PRACTICE, MK 76
Kamohio	75102731	37117	751015.00	2273198.00	0	OE Component	U.S. FUZE, PROJECTILE, AD, MK 379, MK 384, AND MK 411
Kamohio	75102732	37118	751071.00	2273291.00	0	Bomb	U.S. BOMB, 25-LB, PRACTICE, MK 76
Kamohio	75102732	37120	751044.00	2273251.00	0	Bomb	U.S. BOMB, 25-LB, PRACTICE / SIMULATED, MB-2 & BDU-23/B
Kamohio	75102732	37121	751031.00	2273269.00	0	Bomb	U.S. BOMB, 25-LB, PRACTICE, MK 76
Kamohio	75102732	37119	751051.63	2273265.80	0	Projectile	U.S. PROJECTILE, 5-IN, PRACTICE, MK61
Kamohio	75102733	31898	751023.00	2273313.00	0	Bomb	U.S. BOMB, 25-LB, PRACTICE, MK 76
Kamohio	75102733	31899	751023.00	2273313.00	0	OE Component	U.S. BOMB, SIGNAL CARTRIDGE, CXU-3/B, MK 4 & MK 5
Kamohio	75102734	31856	751099.00	2273401.00	0	OE Component	U.S. BOMB, SIGNAL CARTRIDGE, CXU-3/B, MK 4 & MK 5
K-1 Road	75102735	8641	751000.69	2273500.10	0	20mm Projectile	PROJECTILE, 20-MM (UNKNOWN MK)
K-1 Road	75102735	9177	751000.21	2273500.20	0	20mm Projectile	PROJECTILE, 20-MM (UNKNOWN MK)
K-1 Road	75102735	40200	751012.00	2273503.00	36	Bomb	U.S. BOMB, 25-LB, PRACTICE, MK 76
K-1 Road	75102735	8642	751078.11	2273558.10	18	Projectile	U.S. PROJECTILE, 5-IN, HE, MK 61
Naval Gun Fire Range	75102737	22371	751006.00	2273716.00	0	OE Component	U.S. FUZE, PROJECTILE, AD, MK 43, MK 54, MK 55, AND MK 89
Naval Gun Fire Range	75102738	22377	751099.00	2273899.00	0	Propellant	PROPELLANT
Naval Gun Fire Range	75102738	22376	751099.00	2273899.00	0	Small Arms	SMALL ARMS
Naval Gun Fire Range	75102740	17749	751045.00	2274065.00	0	Projectile	U.S. PROJECTILE, 5-IN, PRACTICE, MK61
Naval Gun Fire Range	75102740	17748	751001.00	2274001.00	0	Propellant	PROPELLANT
Naval Gun Fire Range	75102741	17750	751047.00	2274205.00	0	Projectile	U.S. PROJECTILE, 5-IN, PRACTICE, MK61
Naval Gun Fire Range	75102741	17751	751047.00	2274105.00	0	Projectile	U.S. PROJECTILE, 5-IN, PRACTICE, MK 35
Naval Gun Fire Range	75102741	17752	751085.00	2274163.00	0	Projectile	U.S. PROJECTILE, 5-IN, PRACTICE, MK61
Naval Gun Fire Range	75102742	17754	751050.00	2274269.00	0	Projectile	U.S. PROJECTILE, 5-IN, PRACTICE, MK61
Naval Gun Fire Range	75102742	17767	751010.00	2274285.00	0	Projectile	U.S. PROJECTILE, 5-IN, PRACTICE, MK61
Naval Gun Fire Range	75102742	17768	751010.00	2274298.00	0	Projectile	U.S. PROJECTILE, 5-IN, PRACTICE, MK61
Naval Gun Fire Range	75102743	17769	751089.00	2274359.00	0	Projectile	U.S. PROJECTILE, 5-IN, HE, MK 61
Naval Gun Fire Range	75102743	17770	751084.00	2274316.00	0	Projectile	U.S. PROJECTILE, 5-IN, PRACTICE, MK 35
Naval Gun Fire Range	75102744	17822	751051.49	2274503.70	0	Projectile	U.S. PROJECTILE, 5-IN, HE, MK 35
Naval Gun Fire Range	75102744	17823	751056.00	2274437.00	0	Projectile	U.S. PROJECTILE, 5-IN, HE, MK 35
Naval Gun Fire Range	75102744	17824	751083.00	2274445.00	0	Projectile	U.S. PROJECTILE, 5-IN, PRACTICE, MK 35
Naval Gun Fire Range	75102744	17825	751021.00	2274462.00	0	Projectile	U.S. PROJECTILE, 5-IN, HE, MK 35
Naval Gun Fire Range	75102744	17826	751060.69	2274440.20	0	Projectile	U.S. PROJECTILE, 106-MM, RECOILLESS, HEP-T, M346
Naval Gun Fire Range	75102745	13874	751086.00	2274586.00	0	OE Component	U.S. FUZE, PROJECTILE, PD, MK 30
Naval Gun Fire Range	75102745	13875	751076.00	2274581.00	0	Projectile	U.S. PROJECTILE, 5-IN, PRACTICE, MK61
Naval Gun Fire Range	75102745	13876	751060.00	2274565.00	0	Projectile	U.S. PROJECTILE, 5-IN, PRACTICE, MK61
Naval Gun Fire Range	75102745	13877	751063.85	2274538.80	0	Projectile	U.S. PROJECTILE, 5-IN, ILLUMINATION OR WHITE PHOSPHOROUS, MK 48
Naval Gun Fire Range	75102745	13878	751056.00	2274552.00	0	Projectile	U.S. PROJECTILE, 5-IN, PRACTICE, MK61
Naval Gun Fire Range	75102745	13879	751032.00	2274545.00	0	Projectile	U.S. PROJECTILE, 5-IN, HE, MK 61
Naval Gun Fire Range	75102745	13881	751067.00	2274596.00	0	Projectile	U.S. PROJECTILE, 5-IN, HE, MK 35
Naval Gun Fire Range	75102745	13882	751065.00	2274528.00	0	Projectile	U.S. PROJECTILE, 5-IN, PRACTICE, MK61

Data query completed 9/7/04  
Sorted by GMU

UXO Summary  
Tier One and Tier Two UXO-Cleared Areas

Work Area	GMU	Barcode ID	UTMX	UTMY	Depth (Inches)	UXO Type	UXO Nomenclature
Naval Gun Fire Range	75102746	21122	751051.36	2274660.90	0	Projectile	U.S. PROJECTILE, 5-IN, HE, MK 61
Naval Gun Fire Range	75102746	21123	751015.59	2274652.70	0	Projectile	U.S. PROJECTILE, 5-IN, SMOKE-PUFF, MK 52
Naval Gun Fire Range	75102747	21142	751090.01	2274763.50	0	Projectile	U.S. PROJECTILE, 5-IN, SMOKE, MK 30 (WP)
Naval Gun Fire Range	75102747	21143	751010.93	2274709.70	0	Projectile	U.S. PROJECTILE, 5-IN, SMOKE-PUFF, MK 52
Naval Gun Fire Range	75102747	21144	751017.81	2274727.30	0	Projectile	U.S. PROJECTILE, 5-IN, HE, MK 52
Naval Gun Fire Range	75102747	21145	751042.00	2274754.00	0	Projectile	U.S. PROJECTILE, 5-IN, PRACTICE, MK61
Naval Gun Fire Range	75102747	21146	751031.00	2274734.00	0	Projectile	U.S. PROJECTILE, 5-IN, SMOKE-PUFF, MK 52
Naval Gun Fire Range	75102747	21147	751035.00	2274720.00	0	Projectile	U.S. PROJECTILE, 5-IN/54, HE, MK 64
Naval Gun Fire Range	75102747	22741	751028.67	2274752.70	0	Projectile	U.S. PROJECTILE, 5-IN, HE, MK 61
Naval Gun Fire Range	75102748	13982	751099.00	2274801.00	0	20mm Projectile	U.S. PROJECTILE, 20-MM, HE, M97
Naval Gun Fire Range	75102748	13980	751004.47	2274894.70	0	Projectile	BRITISH PROJECTILE, 4-IN, ILLUMINATION (UNKNOWN MK)
Naval Gun Fire Range	75102748	13981	751083.64	2274849.20	0	Projectile	U.S. PROJECTILE, 5-IN, HE, MK 52
Naval Gun Fire Range	75102749	13971	751099.00	2274901.00	0	20mm Projectile	U.S. PROJECTILE, 20-MM, HE, M97
Naval Gun Fire Range	75102750	13991	751045.33	2275043.90	0	Projectile	U.S. PROJECTILE, 5-IN, PRACTICE, MK61
Naval Gun Fire Range	75102750	13992	751001.64	2275069.90	0	Projectile	U.S. PROJECTILE, 5-IN, SMOKE-PUFF, MK 52
Naval Gun Fire Range	75102750	13993	751063.02	2275065.40	0	Projectile	U.S. PROJECTILE, 5-IN, PRACTICE, MK61
Naval Gun Fire Range	75102750	13994	751091.17	2275074.90	0	Projectile	U.S. PROJECTILE, 5-IN, PRACTICE, MK61
Naval Gun Fire Range	75102751	13997	751059.75	2275156.80	0	OE Component	U.S. FUZE, PROJECTILE, MT, MK 25 & MK 51
Naval Gun Fire Range	75102751	13995	751038.55	2275115.30	0	Projectile	U.S. PROJECTILE, 5-IN, PRACTICE, MK61
Naval Gun Fire Range	75102751	13996	751004.79	2275171.80	0	Projectile	U.S. PROJECTILE, 5-IN, PRACTICE, MK61
Naval Gun Fire Range	75102751	13998	751080.82	2275154.40	0	Projectile	U.S. PROJECTILE, 5-IN, PRACTICE, MK61
Naval Gun Fire Range	75102751	13999	751076.00	2275181.20	0	Projectile	U.S. PROJECTILE, 5-IN, ILLUMINATION OR WHITE PHOSPHOROUS, MK 48
Naval Gun Fire Range	75102752	19733	751051.33	2275263.80	0	OE Component	U.S. FUZE, PROJECTILE, PD, MK 30
Naval Gun Fire Range	75102752	19726	751005.78	2275211.10	0	Projectile	U.S. CARTRIDGE, 40-MM, HE, M383, M384, & M677
Naval Gun Fire Range	75102752	19727	751016.92	2275203.00	0	Projectile	U.S. PROJECTILE, 5-IN, PRACTICE, MK61
Naval Gun Fire Range	75102752	19728	751051.29	2275296.00	0	Projectile	U.S. CARTRIDGE, 40-MM, HE, M383, M384, & M677
Naval Gun Fire Range	75102752	19729	751032.91	2275269.20	0	Projectile	U.S. CARTRIDGE, 40-MM, HE, M383, M384, & M677
Naval Gun Fire Range	75102752	19730	751026.81	2275261.10	0	Projectile	U.S. CARTRIDGE, 40-MM, HE, M383, M384, & M677
Naval Gun Fire Range	75102752	19731	751025.37	2275256.90	0	Projectile	U.S. CARTRIDGE, 40-MM, HE, M383, M384, & M677
Naval Gun Fire Range	75102752	19732	751011.15	2275252.60	0	Projectile	U.S. CARTRIDGE, 40-MM, HE, M383, M384, & M677
Naval Gun Fire Range	75102753	19734	751084.00	2275358.00	0	20mm Projectile	U.S. PROJECTILE, 20-MM, HE, M97
Naval Gun Fire Range	75102753	19738	751048.62	2275307.20	0	Projectile	U.S. CARTRIDGE, 40-MM, HE, M383, M384, & M677
Naval Gun Fire Range	75102753	19739	751047.14	2275305.70	0	Projectile	U.S. CARTRIDGE, 40-MM, HE, M383, M384, & M677
Naval Gun Fire Range	75102753	19736	751084.00	2275358.00	0	Propellant	PROPELLANT
Naval Gun Fire Range	75102753	19735	751084.00	2275358.00	0	Small Arms	SMALL ARMS
Naval Gun Fire Range	75102754	14918	751000.77	2275400.20	0	20mm Projectile	PROJECTILE, 20-MM (UNKNOWN MK)
Naval Gun Fire Range	75102754	14919	751000.96	2275399.90	0	Bomb	U.S. BOMB, 25-LB, PRACTICE, MK 76
Naval Gun Fire Range	75102754	16121	751099.36	2275508.00	0	Bomb	U.S. BOMB, 5-LB, PRACTICE, MK 106
Naval Gun Fire Range	75102754	16119	751049.72	2275445.20	0	Projectile	U.S. PROJECTILE, 5-IN, PRACTICE, MK61
Naval Gun Fire Range	75102754	16120	751068.75	2275493.20	0	Projectile	U.S. PROJECTILE, 5-IN, SMOKE-PUFF, MK 52
Naval Gun Fire Range	75102755	16125	751044.41	2275592.70	0	Projectile	U.S. PROJECTILE, 5-IN, PRACTICE, MK61
Naval Gun Fire Range	75102755	16126	751015.85	2275559.70	0	Pyrotechnics	U.S. FLARE, AIRCRAFT, PARACHUTE, MK 24
Naval Gun Fire Range	75102756	9987	751001.67	2275599.10	0	20mm Projectile	U.S. PROJECTILE, 20-MM, HE, M97
Kuheia	75102757	9979	751000.65	2275702.50	0	20mm Projectile	U.S. PROJECTILE, 20-MM, HE, M97
Kuheia	75102760	9972	751014.30	2276098.30	0	Projectile	U.S. PROJECTILE, 5-IN, PRACTICE, MK61
Kuheia	75102761	9977	751031.01	2276181.10	0	Bomb	U.S. BOMB, 100-LB, GP, AN-M30

Data query completed 9/7/04  
Sorted by GMU

UXO Summary  
Tier One and Tier Two UXO-Cleared Areas

Work Area	GMU	Barcode ID	UTMX	UTMY	Depth (Inches)	UXO Type	UXO Nomenclature
Kuheia	75102761	9974	751001.55	2276100.10	0	OE Component	U.S. FUZE, PROJECTILE OR ROCKET, PD, MK 29
Kuheia	75102761	9975	751001.54	2276100.10	0	OE Component	U.S. FUZE, PROJECTILE OR ROCKET, AD, MK 44 & MK 52
Kuheia	75102761	9973	751001.38	2276100.30	0	Projectile	U.S. PROJECTILE, 5-IN, SMOKE-PUFF, MK 52
Kuheia	75102761	9978	751007.29	2276177.30	0	Projectile	U.S. PROJECTILE, 5-IN, HE, MK 35
Kuheia	75102762	16569	751008.82	2276292.20	0	OE Component	U.S. FUZE, BOMB, TAIL, IMPACT-INERTIA, M100
Kuheia	75102764	9876	751039.02	2276472.50	0	Rocket	U.S. WARHEAD, ROCKET, 2.75-IN, HEAT, MK 5
Kuheia	75102765	9875	751094.00	2276499.40	0	OE Component	U.S. FUZE, BOMB, TAIL, MK 247
Kuheia	75102766	18192	751013.00	2276698.00	0	Bomb	U.S. BOMB, 3-LB, PRACTICE, MK 3, MK 4, MK 5, AN-MK 23, & MK 43
Kuheia	75102767	9882	751000.02	2276702.20	0	Bomb	U.S. BOMB, 3-LB, PRACTICE, MK 3, MK 4, MK 5, AN-MK 23, & MK 43
Kuheia	75102767	9883	751000.27	2276702.00	0	Rocket	U.S. WARHEAD, ROCKET, 2.75-IN, FRAG, MK 1
Kuheia	75102769	9884	751000.26	2276900.20	0	20mm Projectile	PROJECTILE, 20-MM (UNKNOWN MK)
Kuheia	75102772	9708	751002.39	2277201.60	0	20mm Projectile	U.S. PROJECTILE, 20-MM, HE, M97
Kuheia	75102772	9711	751002.06	2277201.50	0	OE Component	U.S. FUZE, PROJECTILE, PD, MK 30
Kuheia	75102772	9710	751001.91	2277201.60	0	Propellant	PROPELLANT
Kuheia	75102772	9709	751002.15	2277201.60	0	Small Arms	SMALL ARMS
Kuheia	75102774	13944	751001.00	2277499.00	0	Small Arms	SMALL ARMS
Kuheia	75102775	29017	751000.02	2277500.00	0	20mm Projectile	U.S. PROJECTILE, 20-MM, HE, M97
Kuheia	75102775	29016	751083.16	2277514.20	2	OE Component	U.S. FUZE, PROJECTILE, AD, MK 43, MK 54, MK 55, AND MK 89
Kuheia	75102775	29018	751069.22	2277587.10	12	Projectile	U.S. PROJECTILE, 5-IN, PRACTICE, MK61
Kuheia	75102775	29015	751000.02	2277500.00	0	Small Arms	SMALL ARMS
Kuheia	75102776	16020	751097.62	2277679.20	0	Projectile	U.S. PROJECTILE, 5-IN, HE, MK 35
Kuheia	75102776	20027	751029.88	2277695.60	48	Rocket	U.S. ROCKET, 5.0-IN, BOMBARDMENT, MK 50 (BOMBROC) with WARHEAD, MK 10
Kuheia	75102776	20026	751001.00	2277601.00	0	Small Arms	SMALL ARMS
Kuheia	75102782	16082	751056.80	2278209.40	0	20mm Projectile	PROJECTILE, 20-MM (UNKNOWN MK)
Kuheia	75102782	16083	751057.74	2278210.10	0	OE Component	U.S. FUZE, PROJECTILE, PD, MK 30
Kuheia	75102783	16384	751044.16	2278363.40	0	Bomb	U.S. BOMB, 100-LB, GP, AN-M30
Kuheia	75102788	17083	751006.42	2278859.90	0	Projectile	PROJECTILE, 40-MM, HE (UNKNOWN MK)
Kamohio	75112704	37841	751153.00	2270484.00	0	OE Component	U.S. FUZE, PROJECTILE, PD, MK 30
Kamohio	75112704	37840	751190.30	2270417.40	0	Projectile	U.S. PROJECTILE, 5-IN, PRACTICE, MK61
Kamohio	75112705	37844	751101.00	2270599.00	0	20mm Projectile	U.S. PROJECTILE, 20-MM, HE, M97
Kamohio	75112705	37843	751102.00	2270597.00	0	Projectile	U.S. PROJECTILE, 5-IN, PRACTICE, MK61
Kamohio	75112718	37804	751111.86	2271888.50	0	Projectile	U.S. PROJECTILE, 5-IN, PRACTICE, MK61
Kamohio	75112719	37146	751101.00	2271999.00	0	20mm Projectile	U.S. PROJECTILE, 20-MM, HE, M97
Kamohio	75112719	37148	751178.27	2271968.90	0	Bomb	U.S. BOMB, 100-LB, GP, AN-M30
Kamohio	75112719	37147	751101.00	2271999.00	0	OE Component	U.S. FUZE, PROJECTILE, PD, MK 30
Kamohio	75112719	37149	751184.07	2271966.90	0	Projectile	U.S. PROJECTILE, 5-IN, PRACTICE, MK61
Kamohio	75112719	37145	751101.00	2271999.00	0	Small Arms	SMALL ARMS
Kamohio	75112721	37006	751156.00	2272157.00	0	20mm Projectile	U.S. PROJECTILE, 20-MM, HE, M97
Kamohio	75112722	37868	751101.00	2272201.00	0	20mm Projectile	U.S. PROJECTILE, 20-MM, HE, M97
Kamohio	75112722	37870	751101.00	2272201.00	0	Propellant	PROPELLANT
Kamohio	75112722	37869	751101.00	2272201.00	0	Raw Explosives	RAW EXPLOSIVES
Kamohio	75112723	37801	751101.00	2272399.00	0	20mm Projectile	U.S. PROJECTILE, 20-MM, HE, M97
Kamohio	75112723	37800	751180.00	2272310.00	0	Bomb	U.S. BOMB, 25-LB, PRACTICE, MK 76

Data query completed 9/7/04  
Sorted by GMU

UXO Summary  
Tier One and Tier Two UXO-Cleared Areas

Work Area	GMU	Barcode ID	UTMX	UTMY	Depth (Inches)	UXO Type	UXO Nomenclature
Kamohio	75112723	37799	751139.00	2272399.00	0	Projectile	U.S. PROJECTILE, 5-IN, PRACTICE, MK61
Kamohio	75112723	37802	751101.00	2272399.00	0	Propellant	PROPELLANT
Kamohio	75112723	37803	751101.00	2272399.00	0	Raw Explosives	RAW EXPLOSIVES
Kamohio	75112724	37919	751101.00	2272401.00	0	20mm Projectile	U.S. PROJECTILE, 20-MM, HE, M97
Kamohio	75112724	37917	751183.25	2272431.50	0	OE Component	U.S. FUZE, ROCKET, BASE, MK 146, MK 157, & MK 159
Kamohio	75112724	37918	751198.00	2272459.00	0	Projectile	U.S. PROJECTILE, 5-IN, SMOKE-PUFF, MK 52
Kamohio	75112724	37922	751101.00	2272401.00	0	Propellant	PROPELLANT
Kamohio	75112724	37921	751101.00	2272401.00	0	Pyrotechnics	PYROTECHNIC
Kamohio	75112724	37923	751121.00	2272456.00	0	Pyrotechnics	U.S. FLARE, AIRCRAFT, PARACHUTE, MK 24
Kamohio	75112724	37924	751180.00	2272416.00	0	Pyrotechnics	SIGNAL, DRIFT, AN-MK4, AN-MK5, AND AN-MK6
Kamohio	75112724	37920	751101.00	2272401.00	0	Raw Explosives	RAW EXPLOSIVES
Kamohio	75112725	30730	751131.00	2272559.00	0	OE Component	U.S. BOMB, SIGNAL CARTRIDGE, CXU-3/B, MK 4 & MK 5
Kamohio	75112725	30731	751127.00	2272580.00	0	OE Component	EXPPELLING CHARGE
Kamohio	75112725	30728	751199.00	2272599.00	0	Pyrotechnics	U.S. FLARE, AIRCRAFT, PARACHUTE, MK45
Kamohio	75112725	30729	751149.00	2272574.00	0	Pyrotechnics	U.S. FLARE, AIRCRAFT, PARACHUTE, MK45
Kamohio	75112726	30737	751187.00	2272629.00	0	Rocket	U.S. WARHEAD, ROCKET, 2.75-IN, HE-FRAG, M151
Kamohio	75112728	30739	751134.00	2272801.00	0	20mm Projectile	U.S. PROJECTILE, 20-MM, HE, M97
Kamohio	75112728	30738	751134.00	2272801.00	0	Projectile	U.S. PROJECTILE, 5-IN, PRACTICE, MK61
Kamohio	75112729	30723	751188.31	2272977.10	0	Bomb	U.S. BOMB, 500-LB, GPLD, MK 82 & BLU-111A/B
Kamohio	75112730	31891	751137.29	2273042.40	0	OE Component	U.S. FUZE, PROJECTILE, PD, MK 30
Kamohio	75112730	31890	751156.31	2273034.70	0	Projectile	PROJECTILE, 5-IN, HE, MK 49
Kamohio	75112731	37124	751136.95	2273184.30	0	Bomb	U.S. BOMB, 25-LB, PRACTICE, MK 76
Kamohio	75112731	37122	751141.71	2273182.40	0	Projectile	U.S. PROJECTILE, 5-IN, PRACTICE, MK61
Kamohio	75112731	37123	751159.65	2273171.50	0	Projectile	U.S. PROJECTILE, 5-IN, PRACTICE, MK61
Kamohio	75112731	37125	751170.39	2273112.40	0	Projectile	U.S. PROJECTILE, 5-IN, SMOKE, MK 30 (WP)
Kamohio	75112732	37126	751137.94	2273221.80	0	Bomb	U.S. BOMB, 25-LB, PRACTICE, MK 76
Kamohio	75112732	37127	751141.35	2273249.70	0	Bomb	U.S. BOMB, 25-LB, PRACTICE, MK 76
Kamohio	75112732	37128	751151.34	2273250.80	0	Bomb	U.S. BOMB, 25-LB, PRACTICE, MK 76
Kamohio	75112732	37129	751110.00	2273293.00	0	OE Component	U.S. FUZE, PROJECTILE, PD, MK 30
Kamohio	75112732	37130	751187.55	2273209.60	0	Projectile	U.S. PROJECTILE, 5-IN, SMOKE-PUFF, MK 52
Kamohio	75112732	37131	751123.42	2273276.70	0	Projectile	U.S. PROJECTILE, 5-IN, HE, MK 61
Kamohio	75112732	37132	751189.26	2273275.70	0	Projectile	U.S. PROJECTILE, 5-IN, PRACTICE, MK61
Kamohio	75112733	37001	751161.37	2273374.40	0	Projectile	U.S. PROJECTILE, 5-IN, PRACTICE, MK61
Moaulanui	75112735	14670	751102.56	2273501.40	0	20mm Projectile	PROJECTILE, 20-MM (UNKNOWN MK)
Moaulanui	75112735	14674	751101.32	2273502.40	0	20mm Projectile	U.S. PROJECTILE, 20-MM, HE, M97
Moaulanui	75112735	14675	751102.68	2273501.60	0	20mm Projectile	PROJECTILE, 20-MM (UNKNOWN MK)
Moaulanui	75112735	14672	751155.63	2273527.30	6	Projectile	U.S. PROJECTILE, 5-IN, PRACTICE, MK61
Moaulanui	75112735	14671	751125.85	2273518.30	30	Projectile	U.S. PROJECTILE, 5-IN, PRACTICE, MK61
Moaulanui	75112735	14673	751195.15	2273526.40	36	Projectile	U.S. PROJECTILE, 5-IN, HE, MK 51
Moaulanui	75112735	14676	751102.39	2273501.50	0	Small Arms	SMALL ARMS
Moaulanui	75112736	15455	751177.22	2273631.30	0	Bomb	U.S. BOMB, 25-LB, PRACTICE, MK 76
Moaulanui	75112736	15454	751172.90	2273600.20	12	Bomb	U.S. BOMB, 100-LB, GP, AN-M30
Moaulanui	75112736	9758	751141.08	2273684.20	0	OE Component	U.S. FUZE, PROJECTILE, PD, MK 30
Moaulanui	75112736	15453	751173.47	2273667.80	0	OE Component	U.S. FUZE, PROJECTILE, PD, MK 30
Moaulanui	75112736	15450	751163.86	2273626.70	0	Projectile	U.S. PROJECTILE, 5-IN, PRACTICE, MK61

Data query completed 9/7/04  
Sorted by GMU

UXO Summary  
Tier One and Tier Two UXO-Cleared Areas

Work Area	GMU	Barcode ID	UTMX	UTMY	Depth (Inches)	UXO Type	UXO Nomenclature
Moaulanui	75112736	15451	751131.85	2273650.00	0	Projectile	U.S. PROJECTILE, 5-IN, ILLUMINATION OR WHITE PHOSPHOROUS, MK 48
Moaulanui	75112736	15452	751154.64	2273673.80	0	Projectile	U.S. PROJECTILE, 5-IN, PRACTICE, MK61
Naval Gun Fire Range	75112737	22373	751175.00	2273760.00	0	OE Component	U.S. FUZE, PROJECTILE, AD, MK 43, MK 54, MK 55, AND MK 89
Naval Gun Fire Range	75112737	22374	751175.00	2273760.00	0	OE Component	U.S. FUZE, PROJECTILE, PD, MK 30
Naval Gun Fire Range	75112737	22372	751173.64	2273798.30	0	Projectile	U.S. PROJECTILE, 5-IN, PRACTICE, MK61
Naval Gun Fire Range	75112738	22378	751173.32	2273875.80	0	Projectile	U.S. PROJECTILE, 5-IN, PRACTICE, MK61
Naval Gun Fire Range	75112740	17746	751101.00	2274001.00	0	Propellant	PROPELLANT
Naval Gun Fire Range	75112741	17744	751110.00	2274158.00	0	Projectile	U.S. PROJECTILE, 5-IN, PRACTICE, MK61
Naval Gun Fire Range	75112742	17745	751116.00	2274256.00	0	Projectile	U.S. PROJECTILE, 5-IN, PRACTICE, MK61
Naval Gun Fire Range	75112743	17765	751188.00	2274345.00	0	OE Component	U.S. FUZE, PROJECTILE, AD, MK 43, MK 54, MK 55, AND MK 89
Naval Gun Fire Range	75112743	17766	751180.00	2274356.00	0	OE Component	U.S. FUZE, PROJECTILE, PD, MK 30
Naval Gun Fire Range	75112743	17764	751107.00	2274363.00	0	Pyrotechnics	SIGNAL, DRIFT, AN-MK4, AN-MK5, AND AN-MK6
Naval Gun Fire Range	75112744	13872	751101.00	2274401.00	0	20mm Projectile	U.S. PROJECTILE, 20-MM, HE, M97
Naval Gun Fire Range	75112744	13873	751103.00	2274477.00	0	Projectile	U.S. PROJECTILE, 5-IN, HE, MK 52
Naval Gun Fire Range	75112745	13871	751130.00	2274585.00	0	Projectile	U.S. PROJECTILE, 5-IN, PRACTICE, MK61
Naval Gun Fire Range	75112746	13826	751101.00	2274699.00	0	20mm Projectile	U.S. PROJECTILE, 20-MM, HE, M97
Naval Gun Fire Range	75112746	13824	751151.21	2274659.90	0	OE Component	U.S. FUZE, PROJECTILE, AD, MK 43, MK 54, MK 55, AND MK 89
Naval Gun Fire Range	75112746	13825	751109.21	2274645.70	0	Projectile	U.S. PROJECTILE, 5-IN, SMOKE-PUFF, MK 52
Naval Gun Fire Range	75112747	13827	751177.19	2274733.00	0	Projectile	U.S. PROJECTILE, 5-IN, PRACTICE, MK61
Naval Gun Fire Range	75112748	13985	751152.07	2274834.90	0	OE Component	U.S. FUZE, PROJECTILE, PD, MK 30
Naval Gun Fire Range	75112748	13983	751129.48	2274895.70	0	Projectile	U.S. PROJECTILE, 5-IN, PRACTICE, MK61
Naval Gun Fire Range	75112748	13984	751146.21	2274833.90	0	Projectile	CANADIAN PROJECTILE, 3-IN, HE, MK 33
Naval Gun Fire Range	75112748	13986	751108.33	2274820.00	0	Projectile	U.S. PROJECTILE, 5-IN, PRACTICE, MK61
Naval Gun Fire Range	75112749	13970	751199.00	2274901.00	0	20mm Projectile	U.S. PROJECTILE, 20-MM, HE, M97
Naval Gun Fire Range	75112749	13969	751122.37	2274941.80	0	OE Component	U.S. FUZE, PROJECTILE, AD, MK 43, MK 54, MK 55, AND MK 89
Naval Gun Fire Range	75112749	13967	751103.29	2274973.30	0	Projectile	U.S. PROJECTILE, 5-IN, ILLUMINATION, MK 30
Naval Gun Fire Range	75112749	13968	751191.17	2274965.50	0	Projectile	U.S. PROJECTILE, 5-IN, SMOKE-PUFF, MK 52
Naval Gun Fire Range	75112750	13989	751101.00	2275001.00	0	20mm Projectile	U.S. PROJECTILE, 20-MM, HE, M97
Naval Gun Fire Range	75112750	13990	751107.29	2275011.70	0	Projectile	U.S. PROJECTILE, 5-IN, PRACTICE, MK61
Naval Gun Fire Range	75112751	19003	751163.72	2275118.00	0	OE Component	U.S. FUZE, PROJECTILE, PD, MK 30
Naval Gun Fire Range	75112751	14000	751139.25	2275168.10	0	Projectile	U.S. PROJECTILE, 5-IN, SMOKE-PUFF, MK 52
Naval Gun Fire Range	75112751	19001	751145.97	2275183.20	0	Projectile	U.S. PROJECTILE, 5-IN, PRACTICE, MK61
Naval Gun Fire Range	75112751	19002	751178.09	2275153.40	0	Projectile	U.S. PROJECTILE, 5-IN, PRACTICE, MK61
Naval Gun Fire Range	75112751	19004	751199.00	2275101.00	0	Small Arms	SMALL ARMS
Naval Gun Fire Range	75112752	19724	751155.03	2275201.80	0	Projectile	U.S. PROJECTILE, 5-IN/54, HE, MK 64
Naval Gun Fire Range	75112752	19725	751120.97	2275212.50	0	Projectile	U.S. PROJECTILE, 5-IN, SMOKE-PUFF, MK 52
Naval Gun Fire Range	75112753	19723	751199.00	2275301.00	0	Raw Explosives	RAW EXPLOSIVES
Naval Gun Fire Range	75112753	19722	751199.00	2275301.00	0	Small Arms	SMALL ARMS
Naval Gun Fire Range	75112754	16123	751120.53	2275484.30	0	Projectile	U.S. PROJECTILE, 5-IN, SMOKE-PUFF, MK 52
Kuheia	75112755	16122	751139.25	2275515.10	0	Projectile	U.S. PROJECTILE, 5-IN, PRACTICE, MK61
Kuheia	75112755	16124	751120.42	2275608.40	0	Projectile	U.S. PROJECTILE, 5-IN, ILLUMINATION OR WHITE PHOSPHOROUS, MK 48
Kuheia	75112757	9981	751126.98	2275735.40	0	Bomb	U.S. BOMB, 100-LB, GP, AN-M30

Data query completed 9/7/04  
Sorted by GMU

UXO Summary  
Tier One and Tier Two UXO-Cleared Areas

Work Area	GMU	Barcode ID	UTMX	UTMY	Depth (Inches)	UXO Type	UXO Nomenclature
Kuheia	75112758	9961	751100.21	2275800.10	0	Bomb	U.S. BOMB, 5-LB, PRACTICE, MK 106
Kuheia	75112759	9960	751100.17	2275900.00	0	20mm Projectile	PROJECTILE, 20-MM (UNKNOWN MK)
Kuheia	75112760	9963	751209.62	2276047.40	0	20mm Projectile	U.S. PROJECTILE, 20-MM, HE, M97
Kuheia	75112760	9967	751163.49	2276032.60	0	Projectile	U.S. PROJECTILE, 105-MM, HE, M1
Kuheia	75112760	9964	751209.56	2276047.10	0	Small Arms	SMALL ARMS
Kuheia	75112764	9874	751126.94	2276480.60	0	Projectile	U.S. PROJECTILE, 5-IN, HE, MK 52
Kuheia	75112766	9878	751122.91	2276618.60	0	OE Component	U.S. FUZE, PROJECTILE, PD, MK 30
Kuheia	75112766	9877	751114.33	2276609.60	0	Projectile	U.S. PROJECTILE, 5-IN, PRACTICE, MK61
Kuheia	75112767	9879	751100.87	2276700.60	0	20mm Projectile	PROJECTILE, 20-MM (UNKNOWN MK)
Kuheia	75112770	9706	751200.32	2277008.30	0	Projectile	U.S. PROJECTILE, 5-IN, PRACTICE, MK61
Kuheia	75112771	17213	751185.60	2277106.00	24	Projectile	U.S. PROJECTILE, 5-IN, PRACTICE, MK61
Kuheia	75112772	9748	751176.15	2277219.60	0	OE Component	U.S. FUZE, PROJECTILE, PD, MK 30
Kuheia	75112772	9749	751109.60	2277224.70	0	Projectile	U.S. PROJECTILE, 5-IN, ILLUMINATION OR WHITE PHOSPHOROUS, MK 50
Kuheia	75112772	9747	751175.93	2277219.70	0	Rocket	U.S. ROCKET, 5.0-IN, BOMBARDMENT, MK 50 (BOMBROC) with WARHEAD, MK 10
Kuheia	75112775	13691	751174.00	2277556.00	0	OE Component	U.S. FUZE, PROJECTILE, PD, M75
Kuheia	75112776	16019	751110.91	2277612.50	0	Projectile	U.S. PROJECTILE, 3-IN, APHE, MK 29
Kuheia	75112782	16453	751156.55	2278205.30	0	Rocket	U.S. ROCKET, 5.0-IN, BOMBARDMENT, MK 50 (BOMBROC) with WARHEAD, MK 10
Kuheia	75112783	16378	751201.28	2278299.50	0	20mm Projectile	PROJECTILE, 20-MM (UNKNOWN MK)
Kuheia	75112783	16379	751201.49	2278300.10	0	Small Arms	SMALL ARMS
Kuheia	75112784	16385	751114.18	2278408.10	0	Rocket	U.S. ROCKET, 5.0-IN, BOMBARDMENT, MK 50 (BOMBROC) with WARHEAD, MK 10
Kuheia	75112786	17084	751100.15	2278601.00	0	Small Arms	SMALL ARMS
Kuheia	75112788	17082	751198.13	2278800.10	0	Small Arms	SMALL ARMS
Kuheia	75112792	17062	751163.41	2279251.50	0	Rocket	U.S. ROCKET, 5.0-IN, BOMBARDMENT, MK 50 (BOMBROC) with WARHEAD, MK 10
Kuheia	75112793	13153	751199.44	2279399.60	0	20mm Projectile	U.S. PROJECTILE, 20-MM, HE, M97
Kuheia	75112793	13154	751199.41	2279399.50	0	Small Arms	SMALL ARMS
Kamohio	75122719	31805	751222.17	2271994.30	0	Projectile	U.S. PROJECTILE, 5-IN, PRACTICE, MK61
Kamohio	75122719	31806	751222.00	2271994.00	0	Pyrotechnics	U.S. FLARE, AIRCRAFT, PARACHUTE, MK 24
Kamohio	75122720	31807	751222.00	2272090.00	0	OE Component	OE COMPONENT, MISCELLANEOUS
Kamohio	75122721	31810	751220.00	2272178.00	0	20mm Projectile	U.S. PROJECTILE, 20-MM, HE, M97
Kamohio	75122721	31808	751236.19	2272155.60	0	Projectile	U.S. CARTRIDGE, 40-MM, HE, M383, M384, & M677
Kamohio	75122721	31809	751299.14	2272143.60	0	Projectile	U.S. PROJECTILE, 5-IN, ILLUMINATION OR WHITE PHOSPHOROUS, MK 48
Kamohio	75122722	22772	751250.00	2272250.00	0	20mm Projectile	U.S. PROJECTILE, 20-MM, HE, M97
Kamohio	75122722	22774	751250.00	2272250.00	0	Propellant	PROPELLANT
Kamohio	75122722	22773	751235.00	2272218.00	0	Pyrotechnics	U.S. FLARE, AIRCRAFT, PARACHUTE, MK 24
Kamohio	75122723	22742	751218.24	2272391.40	0	Projectile	U.S. PROJECTILE, 5-IN, ILLUMINATION, MK 30
Kamohio	75122724	22769	751255.00	2272452.00	0	20mm Projectile	U.S. PROJECTILE, 20-MM, HE, M97
Kamohio	75122724	22768	751255.00	2272452.00	0	OE Component	U.S. BOMB, SIGNAL CARTRIDGE, CXU-3/B, MK 4 & MK 5
Kamohio	75122724	22765	751255.00	2272452.00	0	Pyrotechnics	SIGNAL, DRIFT, AN-MK4, AN-MK5, AND AN-MK6
Kamohio	75122724	22766	751255.00	2272452.00	0	Raw Explosives	RAW EXPLOSIVES
Kamohio	75122724	22767	751255.00	2272452.00	0	Small Arms	SMALL ARMS
Kamohio	75122725	30800	751206.00	2272505.00	0	Bomb	U.S. BOMB, 500-LB, GPLD, MK 82 & BLU-111A/B

Data query completed 9/7/04  
Sorted by GMU

UXO Summary  
Tier One and Tier Two UXO-Cleared Areas

Work Area	GMU	Barcode ID	UTMX	UTMY	Depth (Inches)	UXO Type	UXO Nomenclature
Kamohio	75122725	30799	751200.02	2272599.00	0	Pyrotechnics	SIGNAL, DRIFT, AN-MK4, AN-MK5, AND AN-MK6
Kamohio	75122726	30803	751205.00	2272691.00	0	OE Component	U.S. FUZE, PROJECTILE, PD, MK 30
Kamohio	75122726	30801	751201.00	2272601.00	0	Pyrotechnics	U.S. FLARE, AIRCRAFT, PARACHUTE, MK45
Kamohio	75122726	30802	751201.02	2272600.00	0	Pyrotechnics	U.S. FLARE, AIRCRAFT, PARACHUTE, MK45
Kamohio	75122727	30726	751287.00	2272731.00	0	Projectile	U.S. PROJECTILE, 5-IN, PRACTICE, MK61
Kamohio	75122727	30727	751277.00	2272719.00	0	Projectile	U.S. PROJECTILE, 105-MM, HE, M1
Kamohio	75122728	30724	751296.00	2272825.00	0	Pyrotechnics	U.S. FLARE, AIRCRAFT, PARACHUTE, MK45
Kamohio	75122729	30722	751205.31	2272929.10	0	Bomb	U.S. BOMB, 500-LB, GPLD, MK 82 & BLU-111A/B
Kamohio	75122730	31892	751267.51	2273098.70	0	Projectile	U.S. PROJECTILE, 5-IN, SMOKE-PUFF, MK 52
Kamohio	75122730	31893	751214.19	2273064.40	0	Projectile	U.S. PROJECTILE, 5-IN, SMOKE-PUFF, MK 52
Kamohio	75122730	31894	751263.00	2273079.00	0	Raw Explosives	RAW EXPLOSIVES
Kamohio	75122731	37169	751223.47	2273122.50	0	Bomb	U.S. BOMB, 500-LB, DEMOLITION, HE, AN-M43 & AN-M64
Kamohio	75122731	37168	751232.79	2273178.30	0	Projectile	U.S. PROJECTILE, 5-IN, HE, MK 61
Kamohio	75122731	37170	751269.31	2273141.70	0	Projectile	U.S. PROJECTILE, 5-IN, SMOKE-PUFF, MK 52
Kamohio	75122733	31857	751268.00	2273329.00	0	Bomb	U.S. BOMB, 25-LB, PRACTICE, MK 76
Kamohio	75122733	31858	751297.34	2273378.50	0	Projectile	U.S. PROJECTILE, 5-IN, PRACTICE, MK61
Kamohio	75122734	31852	751231.00	2273447.00	0	Bomb	U.S. BOMB, 25-LB, PRACTICE, MK 76
Kamohio	75122734	31853	751231.00	2273447.00	0	Bomb	U.S. BOMB, 25-LB, PRACTICE, MK 76
Kamohio	75122734	31854	751201.47	2273494.20	0	Projectile	U.S. PROJECTILE, 5-IN, PRACTICE, MK61
Kamohio	75122734	31855	751240.16	2273480.30	0	Projectile	U.S. PROJECTILE, 5-IN, PRACTICE, MK61
Kamohio	75122735	37357	751293.00	2273564.00	0	Bomb	U.S. BOMB, 25-LB, PRACTICE, MK 76
Moaulanui	75122736	45133	751211.00	2273615.00	0	20mm Projectile	U.S. PROJECTILE, 20-MM, HE, M97
Moaulanui	75122736	15456	751212.91	2273611.10	6	Bomb	U.S. BOMB, 25-LB, PRACTICE, MK 76
Moaulanui	75122736	15457	751213.03	2273610.80	6	Bomb	U.S. BOMB, 25-LB, PRACTICE, MK 76
Moaulanui	75122736	15458	751216.19	2273610.00	12	Bomb	U.S. BOMB, 25-LB, PRACTICE, MK 76
Moaulanui	75122736	15459	751216.17	2273609.70	12	Bomb	U.S. BOMB, 25-LB, PRACTICE, MK 76
Moaulanui	75122736	15460	751233.36	2273610.10	0	Projectile	U.S. PROJECTILE, 5-IN, PRACTICE, MK61
Moaulanui	75122736	15461	751234.21	2273699.90	0	Projectile	U.S. PROJECTILE, 5-IN, PRACTICE, MK61
Moaulanui	75122737	14678	751201.55	2273700.90	0	20mm Projectile	PROJECTILE, 20-MM (UNKNOWN MK)
Moaulanui	75122737	9791	751255.55	2273798.50	0	Projectile	U.S. PROJECTILE, 5-IN, PRACTICE, MK61
Moaulanui	75122737	9792	751222.52	2273794.30	0	Projectile	U.S. PROJECTILE, 5-IN, PRACTICE, MK61
Moaulanui	75122737	14677	751289.91	2273781.20	28	Projectile	U.S. PROJECTILE, 5-IN, SMOKE-PUFF, MK 52
Moaulanui	75122737	14679	751227.66	2273795.40	30	Projectile	U.S. PROJECTILE, 5-IN, HE, MK 61
Moaulanui	75122737	14680	751213.22	2273793.60	36	Projectile	CANADIAN PROJECTILE, 3-IN, HE, MK 33
Naval Gun Fire Range	75122738	22381	751219.00	2273858.00	0	OE Component	U.S. FUZE, PROJECTILE, PD, MK 30
Naval Gun Fire Range	75122738	22389	751279.00	2273856.00	0	OE Component	U.S. FUZE, PROJECTILE, AD, MK 43, MK 54, MK 55, AND MK 89
Naval Gun Fire Range	75122738	22379	751282.06	2273846.20	0	Projectile	U.S. PROJECTILE, 5-IN, SMOKE-PUFF, MK 52
Naval Gun Fire Range	75122739	22380	751277.56	2273952.00	0	OE Component	U.S. FUZE, PROJECTILE, PROXIMITY (VT), MK 59 & MK 71
Naval Gun Fire Range	75122740	17742	751201.00	2274001.00	0	20mm Projectile	U.S. PROJECTILE, 20-MM, HE, M97
Naval Gun Fire Range	75122741	17743	751260.45	2274161.10	0	Projectile	U.S. PROJECTILE, 5-IN, PRACTICE, MK61
Naval Gun Fire Range	75122743	17760	751201.00	2274301.00	0	20mm Projectile	U.S. PROJECTILE, 20-MM, HE, M97
Naval Gun Fire Range	75122743	17761	751217.00	2274371.00	0	Projectile	U.S. PROJECTILE, 5-IN, PRACTICE, MK61
Naval Gun Fire Range	75122743	17762	751228.00	2274397.00	0	Projectile	U.S. PROJECTILE, 5-IN, PRACTICE, MK61
Naval Gun Fire Range	75122743	17763	751217.00	2274388.00	0	Projectile	U.S. PROJECTILE, 5-IN, PRACTICE, MK61
Naval Gun Fire Range	75122743	17759	751251.00	2274368.00	0	Raw Explosives	RAW EXPLOSIVES

Data query completed 9/7/04  
Sorted by GMU

UXO Summary  
Tier One and Tier Two UXO-Cleared Areas

Work Area	GMU	Barcode ID	UTMX	UTMY	Depth (Inches)	UXO Type	UXO Nomenclature
Naval Gun Fire Range	75122744	17785	751261.00	2274431.00	0	OE Component	U.S. FUZE, PROJECTILE, PD, MK 30
Naval Gun Fire Range	75122744	17791	751212.40	2274496.00	0	Projectile	U.S. PROJECTILE, 5-IN, ILLUMINATION OR WHITE PHOSPHOROUS, MK 48
Naval Gun Fire Range	75122745	17788	751290.00	2274598.00	0	Projectile	U.S. PROJECTILE, 5-IN, SMOKE-PUFF, MK 52
Naval Gun Fire Range	75122745	17789	751225.00	2274590.00	0	Projectile	U.S. PROJECTILE, 5-IN, PRACTICE, MK61
Naval Gun Fire Range	75122745	17790	751226.75	2274560.60	0	Projectile	U.S. PROJECTILE, 5-IN, HE, MK 35
Naval Gun Fire Range	75122746	13831	751263.31	2274639.20	0	OE Component	U.S. FUZE, PROJECTILE, AD, MK 43, MK 54, MK 55, AND MK 89
Naval Gun Fire Range	75122746	13832	751217.42	2274628.90	0	OE Component	U.S. FUZE, PROJECTILE, AD, MK 43, MK 54, MK 55, AND MK 89
Naval Gun Fire Range	75122746	13828	751249.89	2274663.40	0	Projectile	U.S. PROJECTILE, 5-IN, ILLUMINATION OR WHITE PHOSPHOROUS, MK 50
Naval Gun Fire Range	75122746	13829	751245.92	2274648.00	0	Projectile	U.S. PROJECTILE, 5-IN, PRACTICE, MK61
Naval Gun Fire Range	75122746	13830	751265.14	2274645.50	0	Projectile	U.S. PROJECTILE, 5-IN, SMOKE-PUFF, MK 52
Naval Gun Fire Range	75122747	13833	751209.69	2274747.10	0	Projectile	U.S. PROJECTILE, 5-IN, ILLUMINATION, MK 30
Naval Gun Fire Range	75122747	13834	751241.98	2274757.20	0	Projectile	U.S. PROJECTILE, 5-IN, SMOKE-PUFF, MK 52
Naval Gun Fire Range	75122747	13835	751283.26	2274713.60	0	Projectile	U.S. PROJECTILE, 5-IN, SMOKE-PUFF, MK 52
Naval Gun Fire Range	75122747	13836	751256.03	2274724.90	0	Projectile	U.S. PROJECTILE, 5-IN, SMOKE-PUFF, MK 52
Naval Gun Fire Range	75122747	13837	751273.88	2274750.00	0	Projectile	U.S. PROJECTILE, 5-IN, HE, MK 61
Naval Gun Fire Range	75122748	19006	751227.65	2274839.90	0	OE Component	U.S. FUZE, PROJECTILE, AD, MK 43, MK 54, MK 55, AND MK 89
Naval Gun Fire Range	75122748	19005	751288.06	2274891.90	0	Projectile	U.S. PROJECTILE, 5-IN, PRACTICE, MK61
Naval Gun Fire Range	75122748	19008	751267.28	2274813.10	0	Projectile	U.S. PROJECTILE, 5-IN, PRACTICE, MK61
Naval Gun Fire Range	75122749	13963	751299.00	2274901.00	0	20mm Projectile	U.S. PROJECTILE, 20-MM, HE, M97
Naval Gun Fire Range	75122749	13965	751202.42	2274922.00	0	Mortar	U.S. PROJECTILE, 81-MM, HE, M374
Naval Gun Fire Range	75122749	13966	751288.73	2274901.00	0	Projectile	U.S. PROJECTILE, 5-IN, PRACTICE, MK61
Naval Gun Fire Range	75122749	13964	751299.00	2274901.00	0	Small Arms	SMALL ARMS
Naval Gun Fire Range	75122754	16118	751200.58	2275410.10	0	20mm Projectile	PROJECTILE, 20-MM (UNKNOWN MK)
Naval Gun Fire Range	75122754	14960	751282.14	2275479.20	0	Projectile	U.S. PROJECTILE, 5-IN, HE, MK 61
Naval Gun Fire Range	75122754	16128	751200.48	2275410.00	0	Rocket	U.S. WARHEAD, ROCKET, 2.75-IN, FRAG, MK 1
Kuheia	75122757	9983	751235.34	2275791.10	0	Propellant	U.S. MOTOR, ROCKET, 2.75-IN, MKS 1, 2, 3, AND 4, AND MK 40
Kuheia	75122757	9984	751235.34	2275791.10	0	Propellant	U.S. MOTOR, ROCKET, 2.75-IN, MKS 1, 2, 3, AND 4, AND MK 40
Kuheia	75122757	9985	751235.34	2275791.10	0	Propellant	U.S. MOTOR, ROCKET, 2.75-IN, MKS 1, 2, 3, AND 4, AND MK 40
Kuheia	75122757	9988	751235.34	2275791.10	0	Propellant	U.S. MOTOR, ROCKET, 2.75-IN, MKS 1, 2, 3, AND 4, AND MK 40
Kuheia	75122757	9989	751235.34	2275791.10	0	Propellant	U.S. MOTOR, ROCKET, 2.75-IN, MKS 1, 2, 3, AND 4, AND MK 40
Kuheia	75122757	9990	751235.34	2275791.10	0	Propellant	U.S. MOTOR, ROCKET, 2.75-IN, MKS 1, 2, 3, AND 4, AND MK 40
Kuheia	75122757	9991	751235.34	2275791.10	0	Propellant	U.S. MOTOR, ROCKET, 2.75-IN, MKS 1, 2, 3, AND 4, AND MK 40
Kuheia	75122758	9962	751200.19	2275900.30	0	20mm Projectile	PROJECTILE, 20-MM (UNKNOWN MK)
Kuheia	75122759	14961	751199.40	2275998.40	0	20mm Projectile	U.S. PROJECTILE, 20-MM, HE, M97
Kuheia	75122764	9869	751209.04	2276500.80	0	20mm Projectile	PROJECTILE, 20-MM (UNKNOWN MK)
Kuheia	75122764	25212	751201.00	2276499.00	0	20mm Projectile	U.S. PROJECTILE, 20-MM, HE, M97

Data query completed 9/7/04  
Sorted by GMU



UXO Summary  
Tier One and Tier Two UXO-Cleared Areas

Work Area	GMU	Barcode ID	UTMX	UTMY	Depth (Inches)	UXO Type	UXO Nomenclature
Kuheia	75122764	9873	751261.59	2276448.30	0	Bomb	U.S. BOMB, 100-LB, GP, AN-M30
Kuheia	75122764	9871	751208.22	2276501.20	0	OE Component	U.S. FUZE, PROJECTILE, PD, MK 30
Kuheia	75122764	9872	751208.04	2276501.10	0	OE Component	U.S. BOMB, SIGNAL CARTRIDGE, CXU-3/B, MK 4 & MK 5
Kuheia	75122766	13631	751292.06	2276646.40	0	Raw Explosives	RAW EXPLOSIVES
Kuheia	75122767	9694	751251.08	2276770.00	0	20mm Projectile	PROJECTILE, 20-MM (UNKNOWN MK)
Kuheia	75122767	13633	751238.27	2276751.00	0	Projectile	U.S. PROJECTILE, 5-IN/54, HE, MK 64
Kuheia	75122767	9699	751251.45	2276770.00	0	Propellant	MOTOR, ROCKET, 2.75-IN, MK 43 & MK 31
Kuheia	75122767	9700	751251.45	2276770.00	0	Propellant	MOTOR, ROCKET, 2.75-IN, MK 43 & MK 31
Kuheia	75122767	9701	751251.45	2276770.00	0	Propellant	MOTOR, ROCKET, 2.75-IN, MK 43 & MK 31
Kuheia	75122767	9702	751251.45	2276770.00	0	Propellant	MOTOR, ROCKET, 2.75-IN, MK 43 & MK 31
Kuheia	75122767	9703	751251.45	2276770.00	0	Propellant	MOTOR, ROCKET, 2.75-IN, MK 43 & MK 31
Kuheia	75122767	9704	751251.45	2276770.00	0	Propellant	MOTOR, ROCKET, 2.75-IN, MK 43 & MK 31
Kuheia	75122767	9705	751251.45	2276770.00	0	Propellant	PROPELLANT
Kuheia	75122767	9695	751250.78	2276769.40	0	Rocket	U.S. WARHEAD, ROCKET, 2.75-IN, FRAG, MK 1
Kuheia	75122767	9696	751250.78	2276769.40	0	Rocket	U.S. WARHEAD, ROCKET, 2.75-IN, FRAG, MK 1
Kuheia	75122767	9697	751250.78	2276769.40	0	Rocket	U.S. WARHEAD, ROCKET, 2.75-IN, FRAG, MK 1
Kuheia	75122767	9698	751250.78	2276769.40	0	Rocket	U.S. WARHEAD, ROCKET, 2.75-IN, FRAG, MK 1
Kuheia	75122767	13632	751245.23	2276700.00	0	Rocket	U.S. WARHEAD, ROCKET, 2.75-IN, FRAG, MK 1
Kuheia	75122767	13634	751236.04	2276755.50	0	Rocket	U.S. WARHEAD, ROCKET, 2.75-IN, FRAG, MK 1
Kuheia	75122769	9755	751299.92	2276902.00	0	20mm Projectile	U.S. PROJECTILE, 20-MM, HE, M97
Kuheia	75122769	9756	751299.71	2276902.00	0	Projectile	U.S. CARTRIDGE, 40-MM, HE, M383, M384, & M677
Kuheia	75122769	9757	751299.89	2276902.10	0	Projectile	U.S. CARTRIDGE, 40-MM, HE, M383, M384, & M677
Kuheia	75122769	17203	751200.84	2276901.50	0	Small Arms	SMALL ARMS
Kuheia	75122770	13941	751239.94	2277081.40	0	Bomb	U.S. BOMB, 100-LB, GP, AN-M30
Kuheia	75122770	9707	751204.69	2277010.30	0	OE Component	U.S. ADAPTER, BOOSTER, TAIL, M115
Kuheia	75122780	16372	751242.28	2278049.70	0	Bomb	U.S. BOMB, 3-LB, PRACTICE, MK 3, MK 4, MK 5, AN-MK 23, & MK 43
Kuheia	75122781	16373	751300.56	2278198.20	0	20mm Projectile	U.S. PROJECTILE, 20-MM, HE, M97
Kuheia	75122781	16374	751301.55	2278198.80	0	Small Arms	SMALL ARMS
Kuheia	75122783	16380	751203.34	2278319.00	0	Projectile	U.S. PROJECTILE, 105-MM, HE, M1
Kuheia	75122784	16381	751199.08	2278399.80	0	20mm Projectile	U.S. PROJECTILE, 20-MM, HE, M97
Kuheia	75122784	16383	751198.97	2278400.20	0	OE Component	U.S. FUZE, PROJECTILE, AD, MK 43, MK 54, MK 55, AND MK 89
Kuheia	75122784	16382	751199.15	2278400.10	0	Small Arms	SMALL ARMS
Kuheia	75122785	17078	751285.94	2278551.60	0	OE Component	U.S. FUZE, PROJECTILE, BD, MK 19, MK 20, MK 21, MK 28, MK 48, & MK 64
Kuheia	75122785	17076	751257.25	2278523.50	0	Projectile	U.S. PROJECTILE, 3-IN, AA, MK 27 (HE)
Kuheia	75122785	17077	751199.71	2278500.40	0	Small Arms	SMALL ARMS
Kuheia	75122786	17079	751299.73	2278699.40	0	20mm Projectile	PROJECTILE, 20-MM (UNKNOWN MK)
Kuheia	75122787	17080	751284.10	2278802.20	0	OE Component	U.S. FUZE, PROJECTILE, PD, MK 30
Kuheia	75122787	17081	751299.15	2278800.00	0	Small Arms	SMALL ARMS
Kuheia	75122791	13152	751294.21	2279164.50	0	Projectile	U.S. PROJECTILE, 5-IN, HE, MK 35
Kuheia	75122792	17063	751200.49	2279301.00	0	20mm Projectile	PROJECTILE, 20-MM (UNKNOWN MK)
Kuheia	75122792	17064	751200.51	2279300.90	0	Small Arms	SMALL ARMS
Kamohio	75132704	37842	751301.00	2270401.00	0	Small Arms	SMALL ARMS
Kamohio	75132718	31813	751306.25	2271853.90	0	Projectile	U.S. PROJECTILE, 5-IN, PRACTICE, MK61
Kamohio	75132718	31814	751363.43	2271838.70	0	Projectile	U.S. PROJECTILE, 5-IN, PRACTICE, MK61

Data query completed 9/7/04  
Sorted by GMU

UXO Summary  
Tier One and Tier Two UXO-Cleared Areas

Work Area	GMU	Barcode ID	UTMX	UTMY	Depth (Inches)	UXO Type	UXO Nomenclature
Kamohio	75132719	31811	751350.00	2271950.00	0	20mm Projectile	U.S. PROJECTILE, 20-MM, HE, M97
Kamohio	75132720	31821	751350.00	2272040.00	0	20mm Projectile	U.S. PROJECTILE, 20-MM, HE, M97
Kamohio	75132720	31819	751371.85	2272041.70	0	Projectile	U.S. PROJECTILE, 5-IN, PRACTICE, MK61
Kamohio	75132720	31822	751350.00	2272040.00	0	Propellant	PROPELLANT
Kamohio	75132720	31820	751350.00	2272040.00	0	Raw Explosives	RAW EXPLOSIVES
Kamohio	75132720	31823	751350.00	2272040.00	0	Small Arms	SMALL ARMS
Kamohio	75132722	31827	751322.58	2272217.50	0	Projectile	U.S. PROJECTILE, 5-IN, PRACTICE, MK61
Kamohio	75132722	31826	751388.07	2272253.70	0	Pyrotechnics	SIGNAL, DRIFT, AN-MK4, AN-MK5, AND AN-MK6
Kamohio	75132724	22770	751309.44	2272491.10	0	Projectile	U.S. PROJECTILE, 5-IN, PRACTICE, MK61
Kamohio	75132724	22771	751361.34	2272499.60	0	Projectile	U.S. PROJECTILE, 5-IN, ILLUMINATION, MK 30
Kamohio	75132725	30804	751314.00	2272564.00	0	OE Component	U.S. BOMB, IGNITER, MK 273
Kamohio	75132725	30805	751301.00	2272599.00	0	Pyrotechnics	SIGNAL, DRIFT, AN-MK4, AN-MK5, AND AN-MK6
Kamohio	75132726	30741	751376.00	2272649.00	0	OE Component	U.S. FUZE, PROJECTILE, PD, MK 30
Kamohio	75132726	30742	751387.00	2272617.00	0	OE Component	U.S. FUZE, PROJECTILE, MT, MK 50, MK 61, MK 62 AND MK 349
Kamohio	75132727	30744	751384.00	2272743.00	0	OE Component	U.S. BOMB, IGNITER, MK 273
Kamohio	75132727	30743	751381.00	2272785.00	0	Projectile	U.S. PROJECTILE, 5-IN, PRACTICE, MK61
Kamohio	75132727	30745	751301.00	2272701.00	0	Raw Explosives	RAW EXPLOSIVES
Kamohio	75132728	30747	751331.00	2272819.00	0	20mm Projectile	U.S. PROJECTILE, 20-MM, HE, M97
Kamohio	75132728	30746	751330.00	2272824.00	0	OE Component	U.S. FUZE, ROCKET, NOSE, PD, M423 & M427
Kamohio	75132731	31895	751341.81	2273146.80	0	Projectile	U.S. PROJECTILE, 5-IN, SMOKE, MK 44 (WP)
Kamohio	75132731	31896	751386.19	2273161.70	0	Projectile	U.S. PROJECTILE, 5-IN, HE, MK 41
Kamohio	75132731	31897	751390.00	2273161.00	0	Pyrotechnics	U.S. FLARE, AIRCRAFT, PARACHUTE, MK45
Kamohio	75132732	30867	751310.00	2273209.00	0	Bomb	U.S. BOMB, 25-LB, PRACTICE, MK 76
Kamohio	75132732	30866	751310.00	2273209.00	0	Projectile	U.S. PROJECTILE, 5-IN, PRACTICE, MK61
Kamohio	75132732	37167	751325.71	2273274.30	0	Projectile	U.S. PROJECTILE, 5-IN, PRACTICE, MK61
Kamohio	75132733	37002	751311.25	2273389.50	0	Projectile	U.S. PROJECTILE, 5-IN, PRACTICE, MK61
Kamohio	75132733	37003	751383.62	2273389.10	0	Projectile	U.S. PROJECTILE, 5-IN, PRACTICE, MK61
Kamohio	75132733	37004	751374.82	2273393.20	0	Projectile	U.S. PROJECTILE, 5-IN, PRACTICE, MK61
Kamohio	75132733	37005	751367.34	2273313.50	0	Projectile	U.S. PROJECTILE, 5-IN, PRACTICE, MK61
Kamohio	75132735	37389	751358.00	2273512.00	0	Bomb	U.S. BOMB, 25-LB, PRACTICE, MK 76
Kamohio	75132735	37390	751328.00	2273524.00	0	Bomb	U.S. BOMB, 25-LB, PRACTICE, MK 76
Kamohio	75132735	37391	751351.00	2273517.00	0	Bomb	U.S. BOMB, 25-LB, PRACTICE, MK 76
Kamohio	75132735	37392	751322.00	2273540.00	0	Bomb	U.S. BOMB, 25-LB, PRACTICE, MK 76
Kamohio	75132735	37393	751350.00	2273543.00	0	Bomb	U.S. BOMB, 25-LB, PRACTICE, MK 76
Kamohio	75132735	37394	751330.00	2273516.00	0	Projectile	U.S. PROJECTILE, 5-IN, PRACTICE, MK61
Kamohio	75132735	37395	751352.00	2273554.00	0	Projectile	U.S. PROJECTILE, 5-IN, PRACTICE, MK61
Moaulanui	75132737	15462	751300.97	2273700.10	0	20mm Projectile	PROJECTILE, 20-MM (UNKNOWN MK)
Moaulanui	75132737	15463	751303.43	2273792.30	48	Bomb	U.S. BOMB, 100-LB, GP, AN-M30
Moaulanui	75132738	15464	751300.01	2273799.10	0	20mm Projectile	PROJECTILE, 20-MM (UNKNOWN MK)
Naval Gun Fire Range	75132738	15465	751298.98	2273898.80	0	OE Component	U.S. FUZE, PROJECTILE, PD, MK 30
Naval Gun Fire Range	75132738	15466	751299.21	2273898.80	0	Projectile	U.S. PROJECTILE, 5-IN, HE, MK 61
Naval Gun Fire Range	75132738	15467	751299.63	2273898.80	0	Projectile	U.S. PROJECTILE, 5-IN, PRACTICE, MK61
Naval Gun Fire Range	75132738	15468	751300.03	2273898.80	0	Projectile	U.S. PROJECTILE, 5-IN, PRACTICE, MK61
Naval Gun Fire Range	75132739	14644	751388.72	2273926.90	0	OE Component	U.S. FUZE, PROJECTILE, PD, MK 30
Naval Gun Fire Range	75132740	17741	751365.00	2274005.00	0	Projectile	U.S. PROJECTILE, 5-IN, PRACTICE, MK61
Naval Gun Fire Range	75132741	17740	751334.00	2274120.00	0	OE Component	U.S. FUZE, PROJECTILE, AD, MK 43, MK 54, MK 55, AND MK 89

Data query completed 9/7/04  
Sorted by GMU

UXO Summary  
Tier One and Tier Two UXO-Cleared Areas

Work Area	GMU	Barcode ID	UTMX	UTMY	Depth (Inches)	UXO Type	UXO Nomenclature
Naval Gun Fire Range	75132742	17739	751301.00	2274201.00	0	20mm Projectile	U.S. PROJECTILE, 20-MM, HE, M97
Naval Gun Fire Range	75132743	17756	751393.00	2274312.00	0	Projectile	U.S. PROJECTILE, 5-IN, PRACTICE, MK61
Naval Gun Fire Range	75132743	17757	751354.00	2274341.00	0	Projectile	U.S. PROJECTILE, 5-IN, HE, MK 35
Naval Gun Fire Range	75132743	17758	751372.04	2274366.00	0	Projectile	U.S. PROJECTILE, 5-IN, ILLUMINATION OR WHITE PHOSPHOROUS. MK 48
Naval Gun Fire Range	75132743	17771	751335.00	2274375.00	0	Projectile	U.S. PROJECTILE, 5-IN, HE, MK 61
Naval Gun Fire Range	75132744	17786	751395.00	2274474.00	0	Projectile	U.S. PROJECTILE, 5-IN, SMOKE-PUFF, MK 52
Naval Gun Fire Range	75132744	17787	751395.00	2274474.00	0	Projectile	U.S. PROJECTILE, 5-IN, PRACTICE, MK61
Naval Gun Fire Range	75132745	17782	751301.00	2274501.00	0	20mm Projectile	U.S. PROJECTILE, 20-MM, HE, M97
Naval Gun Fire Range	75132745	17792	751303.80	2274517.80	0	Mortar	U.S. PROJECTILE, 60-MM, TP, M50
Naval Gun Fire Range	75132745	17793	751304.29	2274517.60	0	Mortar	U.S. PROJECTILE, 60-MM, TP, M50
Naval Gun Fire Range	75132745	17783	751301.00	2274501.00	0	Small Arms	SMALL ARMS
Naval Gun Fire Range	75132746	13839	751379.11	2274659.00	0	OE Component	U.S. FUZE, PROJECTILE, PD, MK 30
Naval Gun Fire Range	75132747	13838	751388.76	2274765.20	0	Projectile	U.S. PROJECTILE, 5-IN, HE, MK 52
Naval Gun Fire Range	75132748	19016	751335.26	2274803.80	0	OE Component	U.S. FUZE, PROJECTILE, AD, MK 43, MK 54, MK 55, AND MK 89
Naval Gun Fire Range	75132748	19010	751368.27	2274855.90	0	Projectile	U.S. PROJECTILE, 5-IN, PRACTICE, MK61
Naval Gun Fire Range	75132748	19011	751368.16	2274812.90	0	Projectile	U.S. PROJECTILE, 5-IN, PRACTICE, MK61
Naval Gun Fire Range	75132748	19012	751319.69	2274857.00	0	Projectile	U.S. PROJECTILE, 5-IN, HE, MK 35
Naval Gun Fire Range	75132748	19013	751306.71	2274839.00	0	Projectile	CANADIAN PROJECTILE, 3-IN, HE, MK 33
Naval Gun Fire Range	75132748	19014	751308.61	2274839.00	0	Projectile	U.S. PROJECTILE, 5-IN, PRACTICE, MK61
Naval Gun Fire Range	75132748	19015	751301.00	2274807.00	0	Projectile	U.S. PROJECTILE, 5-IN, PRACTICE, MK61
Naval Gun Fire Range	75132748	19017	751301.00	2274807.00	0	Projectile	U.S. PROJECTILE, 5-IN, PRACTICE, MK61
Naval Gun Fire Range	75132748	19018	751301.00	2274807.00	0	Projectile	U.S. PROJECTILE, 5-IN, PRACTICE, MK61
Naval Gun Fire Range	75132748	19019	751301.00	2274807.00	0	Projectile	U.S. PROJECTILE, 5-IN, PRACTICE, MK61
Naval Gun Fire Range	75132748	19020	751301.00	2274807.00	0	Projectile	U.S. PROJECTILE, 5-IN, PRACTICE, MK61
Naval Gun Fire Range	75132748	19021	751301.00	2274807.00	0	Projectile	U.S. PROJECTILE, 5-IN, PRACTICE, MK61
Naval Gun Fire Range	75132748	19022	751301.00	2274807.00	0	Projectile	U.S. PROJECTILE, 5-IN, PRACTICE, MK61
Naval Gun Fire Range	75132751	13987	751329.42	2275136.00	0	Projectile	U.S. PROJECTILE, 5-IN, PRACTICE, MK61
Naval Gun Fire Range	75132751	13988	751379.82	2275145.40	0	Projectile	U.S. PROJECTILE, 5-IN, PRACTICE, MK61
Naval Gun Fire Range	75132753	19740	751301.00	2275301.00	0	20mm Projectile	U.S. PROJECTILE, 20-MM, HE, M97
Naval Gun Fire Range	75132753	19741	751301.00	2275301.00	0	Propellant	PROPELLANT
Moaulanui	75132755	14399	751301.20	2275500.70	0	20mm Projectile	PROJECTILE, 20-MM (UNKNOWN MK)
Naval Gun Fire Range	75132755	16130	751301.45	2275400.60	0	20mm Projectile	PROJECTILE, 20-MM (UNKNOWN MK)
Naval Gun Fire Range	75132755	16131	751301.26	2275400.80	0	Small Arms	SMALL ARMS
Moaulanui	75132756	14401	751300.51	2275601.20	0	20mm Projectile	U.S. PROJECTILE, 20-MM, HE, M97
Moaulanui	75132756	14400	751321.30	2275623.70	0	Projectile	U.S. PROJECTILE, 5-IN, PRACTICE, MK61
Moaulanui	75132757	14396	751301.30	2275700.60	0	20mm Projectile	PROJECTILE, 20-MM (UNKNOWN MK)
Moaulanui	75132757	39020	751301.00	2275768.00	0	20mm Projectile	U.S. PROJECTILE, 20-MM, HE, M97
Moaulanui	75132759	14395	751300.75	2275901.20	0	20mm Projectile	PROJECTILE, 20-MM (UNKNOWN MK)
Moaulanui	75132759	14394	751349.31	2275940.60	0	Projectile	U.S. PROJECTILE, 5-IN, PRACTICE, MK61
Moaulanui	75132760	15169	751399.79	2276099.30	0	20mm Projectile	U.S. PROJECTILE, 20-MM, HE, M97
Moaulanui	75132760	15170	751400.02	2276099.30	0	Small Arms	SMALL ARMS
Kuheia	75132762	15040	751297.08	2276204.20	0	Bomb	U.S. BOMB, 25-LB, PRACTICE, MK 76
Kuheia	75132762	15036	751331.31	2276224.60	0	OE Component	U.S. FUZE, BOMB, TAIL, IMPACT-INERTIA, M100
Kuheia	75132762	15039	751297.12	2276204.10	0	Projectile	U.S. PROJECTILE, 5-IN, HE, MK 35
Kuheia	75132762	15037	751309.77	2276240.10	0	Rocket	U.S. WARHEAD, ROCKET, 2.75-IN, SMOKE, WP, M156

Data query completed 9/7/04  
Sorted by GMU

UXO Summary  
Tier One and Tier Two UXO-Cleared Areas

Work Area	GMU	Barcode ID	UTMX	UTMY	Depth (Inches)	UXO Type	UXO Nomenclature
Kuheia	75132763	18009	751400.02	2276400.00	0	20mm Projectile	U.S. PROJECTILE, 20-MM, HE, M97
Kuheia	75132763	18008	751400.02	2276400.00	0	Small Arms	SMALL ARMS
Kuheia	75132765	9689	751300.22	2276500.60	0	20mm Projectile	U.S. PROJECTILE, 20-MM, HE, M97
Kuheia	75132765	9690	751299.76	2276500.60	0	Small Arms	SMALL ARMS
Kuheia	75132767	13683	751399.00	2276701.00	0	20mm Projectile	U.S. PROJECTILE, 20-MM, HE, M97
Kuheia	75132769	17204	751340.33	2276927.30	48	Bomb	U.S. BOMB, 250-LB, GP, AN-M57
Kuheia	75132770	13938	751399.00	2277001.00	0	20mm Projectile	U.S. PROJECTILE, 20-MM, HE, M97
Kuheia	75132770	13940	751384.16	2277083.90	0	Bomb	U.S. BOMB, 500-LB, DEMOLITION, HE, AN-M43 & AN-M64
Kuheia	75132770	28634	751324.76	2277048.10	36	Rocket	U.S. ROCKET, 5.0-IN, BOMBARDMENT, MK 50 (BOMBROC) with WARHEAD. MK 10
Kuheia	75132770	13939	751399.00	2277001.00	0	Small Arms	SMALL ARMS
Kuheia	75132771	9744	751299.58	2277197.40	0	20mm Projectile	U.S. PROJECTILE, 20-MM, HE, M97
Kuheia	75132771	9746	751299.78	2277197.60	0	Propellant	PROPELLANT
Kuheia	75132771	9745	751299.61	2277197.50	0	Small Arms	SMALL ARMS
Kuheia	75132772	13943	751399.00	2277201.00	0	20mm Projectile	U.S. PROJECTILE, 20-MM, HE, M97
Kuheia	75132772	13942	751399.00	2277201.00	0	Propellant	PROPELLANT
Kuheia	75132778	16021	751300.09	2277800.20	0	20mm Projectile	U.S. PROJECTILE, 20-MM, HE, M97
Kuheia	75132781	16375	751301.68	2278198.90	0	OE Component	U.S. FUZE, PROJECTILE, PD, MK 30
Kuheia	75132782	16376	751300.26	2278298.90	0	20mm Projectile	PROJECTILE, 20-MM (UNKNOWN MK)
Kuheia	75132782	16377	751300.13	2278299.00	0	Small Arms	SMALL ARMS
Kuheia	75132785	17075	751318.64	2278581.60	0	Projectile	U.S. PROJECTILE, 3-IN, AA, MK 27 (HE)
Kuheia	75132789	16070	751398.36	2278900.00	0	20mm Projectile	U.S. PROJECTILE, 20-MM, HE, M97
Kuheia	75132789	16071	751398.42	2278900.00	0	Small Arms	SMALL ARMS
Kuheia	75132790	16477	751401.68	2279016.00	0	Rocket	U.S. WARHEAD, ROCKET, 5.0-IN, HE, MK 6
Kuheia	75132791	16478	751302.73	2279200.00	0	20mm Projectile	U.S. PROJECTILE, 20-MM, HE, M97
Kuheia	75132791	16480	751302.70	2279200.00	0	Projectile	U.S. PROJECTILE, 40-MM, HE, MK 1, MK 2, & MK 3
Kuheia	75132791	16479	751302.68	2279200.00	0	Small Arms	SMALL ARMS
Kuheia	75132792	16481	751302.72	2279200.00	0	20mm Projectile	PROJECTILE, 20-MM (UNKNOWN MK)
Kuheia	75132793	16482	751299.30	2279396.90	0	20mm Projectile	U.S. PROJECTILE, 20-MM, HE, M97
Kamohio	75142718	31815	751478.06	2271856.90	0	Projectile	U.S. PROJECTILE, 5-IN, PRACTICE, MK61
Kamohio	75142719	31818	751476.39	2271994.10	0	Projectile	U.S. PROJECTILE, 5-IN, PRACTICE, MK61
Kamohio	75142720	31828	751450.00	2272050.00	0	20mm Projectile	U.S. PROJECTILE, 20-MM, HE, M97
Kamohio	75142720	31829	751402.82	2272064.40	0	Projectile	U.S. PROJECTILE, 5-IN, PRACTICE, MK61
Kamohio	75142721	31832	751450.00	2272150.00	0	20mm Projectile	U.S. PROJECTILE, 20-MM, HE, M97
Kamohio	75142721	31830	751450.00	2272150.00	0	Projectile	U.S. PROJECTILE, 40-MM, HE, MK 1, MK 2, & MK 3
Kamohio	75142721	31831	751450.00	2272150.00	0	Pyrotechnics	SIGNAL, DRIFT, AN-MK4, AN-MK5, AND AN-MK6
Kamohio	75142722	31824	751450.00	2272250.00	0	20mm Projectile	U.S. PROJECTILE, 20-MM, HE, M97
Kamohio	75142722	31825	751450.00	2272250.00	0	Small Arms	SMALL ARMS
Kamohio	75142723	31836	751442.00	2272349.00	0	20mm Projectile	U.S. PROJECTILE, 20-MM, HE, M97
Kamohio	75142724	31837	751436.27	2272484.80	0	Projectile	U.S. PROJECTILE, 5-IN, PRACTICE, MK61
Kamohio	75142725	37208	751450.00	2272550.00	0	20mm Projectile	U.S. PROJECTILE, 20-MM, HE, M97
Kamohio	75142727	37207	751450.00	2272758.00	0	20mm Projectile	U.S. PROJECTILE, 20-MM, HE, M97
Kamohio	75142727	37205	751458.35	2272754.20	0	Projectile	U.S. PROJECTILE, 5-IN, PRACTICE, MK61
Kamohio	75142727	37206	751458.49	2272754.30	0	Projectile	U.S. PROJECTILE, 5-IN, PRACTICE, MK61
Kamohio	75142731	37105	751408.17	2273196.40	0	Projectile	U.S. PROJECTILE, 5-IN, PRACTICE, MK61
Kamohio	75142733	37201	751485.00	2273304.00	0	OE Component	U.S. BOMB, SIGNAL CARTRIDGE, CXU-3/B, MK 4 & MK 5

Data query completed 9/7/04  
Sorted by GMU

UXO Summary  
Tier One and Tier Two UXO-Cleared Areas

Work Area	GMU	Barcode ID	UTMX	UTMY	Depth (Inches)	UXO Type	UXO Nomenclature
Kamohio	75142733	30868	751432.00	2273344.00	0	Projectile	U.S. PROJECTILE, 5-IN, PRACTICE, MK61
Kamohio	75142733	35356	751408.00	2273320.00	0	Projectile	U.S. PROJECTILE, 5-IN, PRACTICE, MK 35
Kamohio	75142734	35353	751456.00	2273467.00	0	Projectile	U.S. PROJECTILE, 5-IN, PRACTICE, MK61
Kamohio	75142734	35354	751416.00	2273424.00	0	Projectile	U.S. PROJECTILE, 5-IN, PRACTICE, MK61
Kamohio	75142734	35355	751496.00	2273443.00	0	Projectile	U.S. PROJECTILE, 5-IN, PRACTICE, MK61
Kamohio	75142736	37368	751469.00	2273636.00	0	Bomb	U.S. BOMB, 25-LB, PRACTICE, MK 76
Kamohio	75142736	37369	751469.00	2273636.00	0	Bomb	U.S. BOMB, 25-LB, PRACTICE, MK 76
Kamohio	75142736	37370	751469.00	2273636.00	0	Bomb	U.S. BOMB, 25-LB, PRACTICE, MK 76
Kamohio	75142736	37371	751469.00	2273636.00	0	Bomb	U.S. BOMB, 25-LB, PRACTICE, MK 76
Kamohio	75142736	37372	751469.00	2273636.00	0	Bomb	U.S. BOMB, 25-LB, PRACTICE, MK 76
Kamohio	75142736	37373	751469.00	2273636.00	0	Bomb	U.S. BOMB, 25-LB, PRACTICE, MK 76
Kamohio	75142736	37374	751469.00	2273636.00	0	Bomb	U.S. BOMB, 25-LB, PRACTICE, MK 76
Kamohio	75142736	37375	751469.00	2273636.00	0	Bomb	U.S. BOMB, 25-LB, PRACTICE, MK 76
Kamohio	75142736	37376	751469.00	2273636.00	0	Bomb	U.S. BOMB, 25-LB, PRACTICE, MK 76
Kamohio	75142736	37377	751444.07	2273695.30	0	Projectile	U.S. PROJECTILE, 5-IN, HE, MK 61
Kamohio	75142737	37378	751487.00	2273707.00	0	Bomb	U.S. BOMB, 25-LB, PRACTICE, MK 76
Kamohio	75142737	37379	751485.00	2273763.00	0	Projectile	U.S. PROJECTILE, 5-IN, PRACTICE, MK61
Moaulanui	75142738	9098	751400.04	2273800.30	0	20mm Projectile	PROJECTILE, 20-MM (UNKNOWN MK)
Moaulanui	75142738	9208	751400.13	2273800.30	0	20mm Projectile	PROJECTILE, 20-MM (UNKNOWN MK)
Moaulanui	75142738	9099	751402.19	2273888.30	0	Bomb	U.S. BOMB, 3-LB, PRACTICE, MK 3, MK 4, MK 5, AN- MK 23, & MK 43
Moaulanui	75142738	9097	751429.35	2273833.90	0	OE Component	U.S. FUZE, PROJECTILE, AD, MK 43, MK 54, MK 55, AND MK 89
Moaulanui	75142738	9096	751424.67	2273849.80	2	OE Component	U.S. FUZE, PROJECTILE, PD, MK 30
Moaulanui	75142738	9204	751496.71	2273835.60	6	OE Component	U.S. FUZE, PROJECTILE, PD, MK 30
Moaulanui	75142738	9205	751483.88	2273888.60	12	Projectile	U.S. PROJECTILE, 5-IN, ILLUMINATION OR WHITE PHOSPHOROUS, MK 48
Moaulanui	75142738	9206	751492.15	2273888.70	12	Projectile	U.S. PROJECTILE, 5-IN, SMOKE-PUFF, MK 41
Moaulanui	75142738	9207	751399.72	2273800.10	12	Projectile	U.S. PROJECTILE, 5-IN, PRACTICE, MK61
Moaulanui	75142739	15471	751453.25	2273943.60	14	Projectile	U.S. PROJECTILE, 5-IN, HE, MK 61
Naval Gun Fire Range	75142739	15382	751373.80	2273974.00	0	20mm Projectile	U.S. PROJECTILE, 20-MM, HE, M97
Naval Gun Fire Range	75142739	15469	751399.85	2273902.50	0	20mm Projectile	PROJECTILE, 20-MM (UNKNOWN MK)
Naval Gun Fire Range	75142739	15470	751399.77	2273902.70	0	OE Component	U.S. FUZE, PROJECTILE, PD, MK 30
Naval Gun Fire Range	75142742	17737	751430.00	2274265.00	0	Projectile	U.S. PROJECTILE, 5-IN, PRACTICE, MK61
Naval Gun Fire Range	75142744	17794	751430.00	2274436.00	0	OE Component	U.S. FUZE, PROJECTILE, PD, MK 30
Naval Gun Fire Range	75142744	17795	751440.00	2274450.00	0	Projectile	U.S. PROJECTILE, 5-IN, HE, MK 35
Naval Gun Fire Range	75142744	17796	751444.00	2274467.00	0	Projectile	U.S. PROJECTILE, 5-IN, PRACTICE, MK61
Naval Gun Fire Range	75142744	17797	751432.00	2274467.00	0	Projectile	U.S. PROJECTILE, 5-IN, PRACTICE, MK61
Naval Gun Fire Range	75142744	17798	751437.00	2274438.00	0	Projectile	U.S. PROJECTILE, 5-IN, PRACTICE, MK61
Naval Gun Fire Range	75142744	17799	751475.00	2274415.00	0	Projectile	U.S. PROJECTILE, 5-IN, PRACTICE, MK61
Naval Gun Fire Range	75142744	17800	751498.00	2274471.00	0	Projectile	U.S. PROJECTILE, 5-IN, SMOKE-PUFF, MK 52
Naval Gun Fire Range	75142745	17801	751409.00	2274505.00	0	OE Component	U.S. FUZE, PROJECTILE, PD, MK 30
Naval Gun Fire Range	75142745	17802	751484.00	2274553.00	0	Projectile	U.S. PROJECTILE, 5-IN, SMOKE-PUFF, MK 52
Naval Gun Fire Range	75142746	13841	751479.13	2274635.00	0	OE Component	U.S. FUZE, PROJECTILE, AD, MK 43, MK 54, MK 55, AND MK 89
Naval Gun Fire Range	75142746	13840	751495.51	2274609.30	0	Projectile	U.S. PROJECTILE, 5-IN, ILLUMINATION OR WHITE PHOSPHOROUS, MK 48
Naval Gun Fire Range	75142746	13842	751406.23	2274619.50	0	Projectile	U.S. PROJECTILE, 5-IN, PRACTICE, MK61

Data query completed 9/7/04  
Sorted by GMU

UXO Summary  
Tier One and Tier Two UXO-Cleared Areas

Work Area	GMU	Barcode ID	UTMX	UTMY	Depth (Inches)	UXO Type	UXO Nomenclature
Naval Gun Fire Range	75142747	13843	751446.77	2274764.00	0	Projectile	U.S. PROJECTILE, 5-IN, SMOKE-PUFF, MK 52
Naval Gun Fire Range	75142747	13844	751441.03	2274791.70	0	Projectile	U.S. PROJECTILE, 5-IN, PRACTICE, MK61
Naval Gun Fire Range	75142747	13845	751463.16	2274776.90	0	Projectile	U.S. PROJECTILE, 5-IN, PRACTICE, MK61
Naval Gun Fire Range	75142748	19009	751401.59	2274863.20	0	Projectile	U.S. PROJECTILE, 5-IN, PRACTICE, MK61
Naval Gun Fire Range	75142749	19023	751468.91	2274955.20	0	OE Component	U.S. FUZE, PROJECTILE, AD, MK 43, MK 54, MK 55, AND MK 89
Naval Gun Fire Range	75142749	19024	751431.19	2274938.70	0	Projectile	U.S. PROJECTILE, 5-IN, PRACTICE, MK61
Moaulanui	75142755	15219	751399.88	2275501.00	0	20mm Projectile	U.S. PROJECTILE, 20-MM, HE, M97
Moaulanui	75142755	28757	751456.00	2275582.00	0	Small Arms	SMALL ARMS
Moaulanui	75142757	39018	751401.00	2275701.00	0	20mm Projectile	U.S. PROJECTILE, 20-MM, HE, M97
Moaulanui	75142757	14397	751418.56	2275731.00	0	OE Component	U.S. FUZE, PROJECTILE, BD, MK 19, MK 20, MK 21, MK 28, MK 48, & MK 64
Moaulanui	75142757	39019	751401.00	2275701.00	0	OE Component	U.S. FUZE, PROJECTILE, PD, MK 30
Moaulanui	75142760	35602	751426.00	2276080.00	12	Projectile	U.S. PROJECTILE, 5-IN, PRACTICE, MK61
Moaulanui	75142760	35603	751486.00	2276089.00	8	Small Arms	SMALL ARMS
Moaulanui	75142762	15035	751456.91	2276295.70	0	Bomb	U.S. BOMB, 250-LB, GP, AN-M57
Moaulanui	75142763	9364	751469.41	2276314.30	0	Bomb	U.S. BOMB, 250-LB, GP, AN-M57
Moaulanui	75142763	9365	751452.87	2276395.00	0	Projectile	U.S. PROJECTILE, 5-IN, SMOKE-PUFF, MK 52
Kuheia	75142764	9366	751399.13	2276499.60	0	20mm Projectile	U.S. PROJECTILE, 20-MM, HE, M97
Kuheia	75142764	9367	751399.52	2276499.70	0	Small Arms	SMALL ARMS
Kuheia	75142766	9750	751500.76	2276600.50	0	20mm Projectile	PROJECTILE, 20-MM (UNKNOWN MK)
Kuheia	75142766	19030	751499.00	2276601.00	0	20mm Projectile	U.S. PROJECTILE, 20-MM, HE, M97
Kuheia	75142766	9751	751447.82	2276616.40	0	Projectile	U.S. PROJECTILE, 5-IN, HE, MK 52
Kuheia	75142766	19031	751463.87	2276682.10	32	Projectile	U.S. PROJECTILE, 5-IN, HE, MK 36
Kuheia	75142767	9752	751443.91	2276782.30	0	Bomb	U.S. BOMB, 3-LB, PRACTICE, MK 3, MK 4, MK 5, AN-MK 23, & MK 43
Kuheia	75142767	9753	751479.46	2276784.50	0	Bomb	U.S. BOMB, 3-LB, PRACTICE, MK 3, MK 4, MK 5, AN-MK 23, & MK 43
Kuheia	75142767	19032	751473.65	2276785.00	1	Bomb	U.S. BOMB, 3-LB, PRACTICE, MK 3, MK 4, MK 5, AN-MK 23, & MK 43
Kuheia	75142767	19033	751411.37	2276792.10	18	Bomb	U.S. BOMB, 3-LB, PRACTICE, MK 3, MK 4, MK 5, AN-MK 23, & MK 43
Kuheia	75142768	17151	751400.01	2276800.10	0	20mm Projectile	PROJECTILE, 20-MM (UNKNOWN MK)
Kuheia	75142768	9754	751448.34	2276859.80	0	Bomb	U.S. BOMB, 3-LB, PRACTICE, MK 3, MK 4, MK 5, AN-MK 23, & MK 43
Kuheia	75142768	17150	751443.73	2276812.80	36	Bomb	U.S. BOMB, 100-LB, GP, AN-M30
Kuheia	75142770	16188	751401.98	2277004.20	0	20mm Projectile	PROJECTILE, 20-MM (UNKNOWN MK)
Kuheia	75142770	16192	751401.24	2277003.40	0	OE Component	U.S. FUZE, ROCKET, NOSE, MK 139
Kuheia	75142770	16193	751401.80	2277003.40	0	OE Component	U.S. FUZE, ROCKET, POINT DETONATING, MK 149
Kuheia	75142770	16191	751401.39	2277004.10	0	Propellant	PROPELLANT
Kuheia	75142770	16189	751402.16	2277004.30	0	Small Arms	SMALL ARMS
Kuheia	75142783	16451	751400.14	2278298.40	0	20mm Projectile	PROJECTILE, 20-MM (UNKNOWN MK)
Kuheia	75142786	16072	751594.48	2278626.60	0	20mm Projectile	U.S. PROJECTILE, 20-MM, HE, M97
Kuheia	75142795	17774	751499.00	2279599.00	0	20mm Projectile	U.S. PROJECTILE, 20-MM, HE, M97
Kuheia	75142795	17775	751499.00	2279501.00	0	Small Arms	SMALL ARMS
Kuheia	75142796	17773	751401.00	2279601.00	0	20mm Projectile	U.S. PROJECTILE, 20-MM, HE, M97
Kamohio	75152700	39913	751559.00	2270092.00	0	Projectile	U.S. PROJECTILE, 5-IN, PRACTICE, MK61
Kamohio	75152718	31816	751560.00	2271850.00	0	20mm Projectile	U.S. PROJECTILE, 20-MM, HE, M97

Data query completed 9/7/04  
Sorted by GMU

UXO Summary  
Tier One and Tier Two UXO-Cleared Areas

Work Area	GMU	Barcode ID	UTMX	UTMY	Depth (Inches)	UXO Type	UXO Nomenclature
Kamohio	75152720	31862	751550.00	2272070.00	0	20mm Projectile	U.S. PROJECTILE, 20-MM, HE, M97
Kamohio	75152720	31860	751552.51	2272076.40	0	Projectile	U.S. PROJECTILE, 5-IN, PRACTICE, MK61
Kamohio	75152720	31861	751550.00	2272070.00	0	Small Arms	SMALL ARMS
Kamohio	75152722	31835	751545.00	2272270.00	0	20mm Projectile	U.S. PROJECTILE, 20-MM, HE, M97
Kamohio	75152722	31833	751538.43	2272258.40	0	Projectile	U.S. PROJECTILE, 5-IN, SMOKE-PUFF, MK 52
Kamohio	75152722	31834	751538.37	2272258.40	0	Projectile	U.S. PROJECTILE, 5-IN, ILLUMINATION OR WHITE PHOSPHOROUS, MK 50
Kamohio	75152725	37209	751543.76	2272575.50	0	Projectile	U.S. PROJECTILE, 5-IN, PRACTICE, MK61
Kamohio	75152727	37203	751570.00	2272770.00	0	20mm Projectile	U.S. PROJECTILE, 20-MM, HE, M97
Kamohio	75152727	37204	751570.00	2272770.00	0	Projectile	U.S. PROJECTILE, 5-IN, PRACTICE, MK61
Kamohio	75152731	37103	751501.00	2273101.00	0	20mm Projectile	U.S. PROJECTILE, 20-MM, HE, M97
Kamohio	75152731	37104	751501.00	2273101.00	0	Small Arms	SMALL ARMS
Kamohio	75152732	35352	751501.00	2273201.00	0	OE Component	U.S. FUZE, PROJECTILE, AD, MK 43, MK 54, MK 55, AND MK 89
Kamohio	75152733	35350	751599.00	2273394.00	0	Projectile	U.S. PROJECTILE, 5-IN, HE, MK 61
Kamohio	75152734	37133	751555.61	2273497.10	0	Projectile	U.S. PROJECTILE, 5-IN, SMOKE-PUFF, MK 52
Kamohio	75152735	37385	751507.00	2273579.00	0	Bomb	U.S. BOMB, 25-LB, PRACTICE, MK 76
Kamohio	75152735	37386	751512.00	2273578.00	0	Projectile	U.S. PROJECTILE, 5-IN, PRACTICE, MK61
Kamohio	75152735	37387	751574.00	2273559.00	0	Projectile	U.S. PROJECTILE, 5-IN, PRACTICE, MK61
Kamohio	75152735	37388	751543.00	2273514.00	0	Projectile	U.S. PROJECTILE, 5-IN, PRACTICE, MK61
Kamohio	75152736	37360	751540.00	2273631.00	0	Bomb	U.S. BOMB, 25-LB, PRACTICE, MK 76
Kamohio	75152736	37361	751540.00	2273631.00	0	Bomb	U.S. BOMB, 25-LB, PRACTICE, MK 76
Kamohio	75152736	37362	751540.00	2273631.00	0	Bomb	U.S. BOMB, 25-LB, PRACTICE, MK 76
Kamohio	75152736	37363	751540.00	2273631.00	0	Bomb	U.S. BOMB, 25-LB, PRACTICE, MK 76
Kamohio	75152736	37364	751540.00	2273631.00	0	Bomb	U.S. BOMB, 25-LB, PRACTICE, MK 76
Kamohio	75152736	37365	751540.00	2273631.00	0	Bomb	U.S. BOMB, 25-LB, PRACTICE, MK 76
Kamohio	75152736	37366	751540.00	2273631.00	0	Bomb	U.S. BOMB, 25-LB, PRACTICE, MK 76
Kamohio	75152736	37367	751540.00	2273631.00	0	Bomb	U.S. BOMB, 25-LB, PRACTICE, MK 76
Kamohio	75152736	37358	751579.00	2273625.00	0	Projectile	U.S. PROJECTILE, 5-IN, PRACTICE, MK61
Kamohio	75152736	37359	751540.00	2273631.00	0	Projectile	U.S. PROJECTILE, 5-IN, PRACTICE, MK61
Kamohio	75152737	37383	751501.00	2273701.00	0	20mm Projectile	U.S. PROJECTILE, 20-MM, HE, M97
Kamohio	75152737	37380	751582.00	2273794.00	0	Bomb	U.S. BOMB, 25-LB, PRACTICE, MK 76
Kamohio	75152737	37382	751561.00	2273790.00	0	OE Component	U.S. FUZE, ROCKET, BASE, MK 166
Kamohio	75152737	37381	751505.00	2273791.00	0	Projectile	U.S. PROJECTILE, 5-IN, PRACTICE, MK61
Kamohio	75152737	37384	751501.00	2273701.00	0	Small Arms	SMALL ARMS
Kamohio	75152738	7826	751517.23	2273870.20	0	Projectile	U.S. PROJECTILE, 5-IN, SMOKE-PUFF, MK 52
Kamohio	75152738	7827	751554.07	2273839.40	0	Projectile	U.S. PROJECTILE, 5-IN, SMOKE-PUFF, MK 41
Kamohio	75152738	7828	751549.58	2273832.00	0	Projectile	U.S. PROJECTILE, 5-IN, SMOKE-PUFF, MK 52
Kamohio	75152738	7830	751591.28	2273825.90	0	Projectile	U.S. PROJECTILE, 5-IN, SMOKE-PUFF, MK 41
Kamohio	75152739	10815	751573.07	2273895.00	0	Projectile	PROJECTILE, 5-IN, PRACTICE (UNKNOWN MK)
Moaulanui	75152739	15472	751599.34	2273998.60	0	20mm Projectile	PROJECTILE, 20-MM (UNKNOWN MK)
Moaulanui	75152739	10814	751593.21	2273901.50	0	Projectile	U.S. PROJECTILE, 5-IN, SMOKE-PUFF, MK 41
Moaulanui	75152740	40613	751569.00	2274061.00	13	Projectile	U.S. PROJECTILE, 5-IN, PRACTICE, MK61
Moaulanui	75152741	10810	751599.01	2274099.80	0	20mm Projectile	PROJECTILE, 20-MM (UNKNOWN MK)
Naval Gun Fire Range	75152742	8856	751516.44	2274283.90	0	OE Component	U.S. FUZE, PROJECTILE, AD, MK 43, MK 54, MK 55, AND MK 89
Naval Gun Fire Range	75152744	9258	751518.86	2274442.50	0	OE Component	U.S. FUZE, PROJECTILE, PD, MK 30
Naval Gun Fire Range	75152745	9260	751584.02	2274515.30	0	OE Component	U.S. FUZE, PROJECTILE, PD, MK 30

Data query completed 9/7/04  
Sorted by GMU

UXO Summary  
Tier One and Tier Two UXO-Cleared Areas

Work Area	GMU	Barcode ID	UTMX	UTMY	Depth (Inches)	UXO Type	UXO Nomenclature
Naval Gun Fire Range	75152747	15265	751500.32	2274699.70	0	20mm Projectile	U.S. PROJECTILE, 20-MM, HE, M97
Naval Gun Fire Range	75152752	15168	751599.63	2275203.70	0	20mm Projectile	PROJECTILE, 20-MM (UNKNOWN MK)
Naval Gun Fire Range	75152752	15166	751553.16	2275224.10	0	Projectile	U.S. PROJECTILE, 5-IN, PRACTICE, MK61
Moaulanui	75152754	9278	751673.32	2275520.40	0	20mm Projectile	PROJECTILE, 20-MM (UNKNOWN MK)
Naval Gun Fire Range	75152754	13209	751499.41	2275498.80	0	20mm Projectile	U.S. PROJECTILE, 20-MM, HE, M97
Moaulanui	75152755	9276	751673.62	2275520.70	0	20mm Projectile	PROJECTILE, 20-MM (UNKNOWN MK)
Moaulanui	75152756	14268	751710.36	2275576.10	0	20mm Projectile	PROJECTILE, 20-MM (UNKNOWN MK)
Moaulanui	75152757	14267	751500.02	2275700.00	0	20mm Projectile	U.S. PROJECTILE, 20-MM, HE, M97
Moaulanui	75152760	14245	751599.06	2276099.00	0	20mm Projectile	U.S. PROJECTILE, 20-MM, HE, M97
Moaulanui	75152761	14244	751599.56	2276100.10	0	20mm Projectile	PROJECTILE, 20-MM (UNKNOWN MK)
Moaulanui	75152762	14216	751598.70	2276299.70	0	20mm Projectile	PROJECTILE, 20-MM (UNKNOWN MK)
Moaulanui	75152763	9300	751600.03	2276300.00	0	20mm Projectile	U.S. PROJECTILE, 20-MM, HE, M97
Moaulanui	75152763	9301	751600.06	2276300.10	0	Small Arms	SMALL ARMS
Kuheia	75152764	8954	751501.31	2276496.70	0	20mm Projectile	U.S. PROJECTILE, 20-MM, HE, M97
Kuheia	75152764	8956	751501.64	2276497.40	0	Projectile	U.S. PROJECTILE, 5-IN, PRACTICE, MK61
Kuheia	75152764	8955	751500.69	2276497.00	0	Propellant	PROPELLANT
Kuheia	75152765	19029	751541.09	2276587.40	0	Bomb	U.S. BOMB, 100-LB, GP, AN-M30
Kuheia	75152766	17152	751500.25	2276600.40	0	20mm Projectile	PROJECTILE, 20-MM (UNKNOWN MK)
Kuheia	75152766	9740	751570.90	2276684.50	0	Pyrotechnics	U.S. SIGNAL, ILLUM, GROUND: CLUSTERS, M125, M158, M159; PARACHUTES: M126, M127, M195, & M207
Kuheia	75152767	17153	751500.35	2276700.80	0	Small Arms	SMALL ARMS
Kuheia	75152768	9741	751500.64	2276798.60	0	20mm Projectile	U.S. PROJECTILE, 20-MM, HE, M97
Kuheia	75152768	17154	751500.15	2276801.30	0	20mm Projectile	PROJECTILE, 20-MM (UNKNOWN MK)
Kuheia	75152768	9742	751500.76	2276799.10	0	Bomb	U.S. BOMB, 13-LB, PRACTICE, MK 19
Kuheia	75152768	9743	751500.99	2276799.10	0	Bomb	U.S. BOMB, 25-LB, PRACTICE, MK 76
Kuheia	75152768	17155	751500.30	2276801.50	0	Small Arms	SMALL ARMS
Kuheia	75152781	16449	751599.95	2278101.20	0	20mm Projectile	U.S. PROJECTILE, 20-MM, HE, M97
Kuheia	75152781	16450	751600.30	2278101.00	0	Small Arms	SMALL ARMS
Kuheia	75152786	16073	751593.54	2278627.90	0	20mm Projectile	PROJECTILE, 20-MM (UNKNOWN MK)
Kuheia	75152787	16074	751593.52	2278627.90	0	20mm Projectile	PROJECTILE, 20-MM (UNKNOWN MK)
Kuheia	75152794	16027	751502.25	2279499.20	0	20mm Projectile	U.S. PROJECTILE, 20-MM, HE, M97
Kuheia	75152794	16028	751502.91	2279499.30	0	Small Arms	SMALL ARMS
Kuheia	75152796	17772	751599.00	2279601.00	0	20mm Projectile	U.S. PROJECTILE, 20-MM, HE, M97
Kamohio	75162702	39914	751699.00	2270201.00	0	20mm Projectile	U.S. PROJECTILE, 20-MM, HE, M97
Kamohio	75162702	39915	751699.00	2270201.00	0	Small Arms	SMALL ARMS
Kamohio	75162718	31817	751652.00	2271824.00	0	Pyrotechnics	U.S. FLARE, AIRCRAFT, PARACHUTE, MK 24
Kamohio	75162720	37020	751636.21	2272037.50	0	Projectile	U.S. PROJECTILE, 5-IN, SMOKE-PUFF, MK 41
Kamohio	75162720	37021	751636.49	2272037.90	0	Projectile	U.S. PROJECTILE, 5-IN, PRACTICE, MK61
Kamohio	75162720	37019	751640.00	2272040.00	0	Small Arms	SMALL ARMS
Kamohio	75162721	37012	751605.00	2272157.00	0	Projectile	U.S. PROJECTILE, 5-IN, HE, MK 61
Kamohio	75162721	37010	751605.00	2272157.00	0	Pyrotechnics	SIGNAL, DRIFT, AN-MK4, AN-MK5, AND AN-MK6
Kamohio	75162722	37008	751650.23	2272259.80	0	Bomb	U.S. BOMB, 500-LB, GPLD, MK 82 & BLU-111A/B
Kamohio	75162722	37009	751647.00	2272254.00	0	Pyrotechnics	U.S. FLARE, AIRCRAFT, PARACHUTE, MK 24
Kamohio	75162724	37015	751673.49	2272454.20	0	Projectile	U.S. PROJECTILE, 5-IN, PRACTICE, MK61
Kamohio	75162724	37016	751673.02	2272454.60	0	Projectile	U.S. PROJECTILE, 5-IN, HE, MK 51
Kamohio	75162724	37215	751613.49	2272457.20	0	Projectile	U.S. PROJECTILE, 5-IN, PRACTICE, MK61
Kamohio	75162725	30825	751619.31	2272537.10	0	Bomb	U.S. BOMB, 500-LB, GPLD, MK 82 & BLU-111A/B

Data query completed 9/7/04  
Sorted by GMU



UXO Summary  
Tier One and Tier Two UXO-Cleared Areas

Work Area	GMU	Barcode ID	UTMX	UTMY	Depth (Inches)	UXO Type	UXO Nomenclature
Kamohio	75162727	30812	751699.02	2272700.00	0	Rocket	U.S. WARHEAD, ROCKET, 2.75-IN, FRAG, MK 1
Kamohio	75162729	30808	751699.02	2272900.00	0	Pyrotechnics	U.S. FLARE, AIRCRAFT, PARACHUTE, MK45
Kamohio	75162730	37106	751601.00	2273001.00	0	20mm Projectile	U.S. PROJECTILE, 20-MM, HE, M97
Kamohio	75162732	37107	751601.00	2273201.00	0	20mm Projectile	U.S. PROJECTILE, 20-MM, HE, M97
Kamohio	75162733	35351	751501.00	2273301.00	0	20mm Projectile	U.S. PROJECTILE, 20-MM, HE, M97
Kamohio	75162734	37134	751622.37	2273469.10	0	Projectile	U.S. PROJECTILE, 5-IN, HE, MK 61
Kamohio	75162734	37135	751694.47	2273443.60	0	Projectile	U.S. PROJECTILE, 5-IN, HE, MK 61
Kamohio	75162734	37136	751638.27	2273484.80	0	Projectile	U.S. PROJECTILE, 5-IN, HE, MK 61
Kamohio	75162734	37137	751671.49	2273425.80	0	Projectile	U.S. PROJECTILE, 5-IN, PRACTICE, MK61
Kamohio	75162735	37798	751693.00	2273598.00	0	Bomb	U.S. BOMB, 3-LB, PRACTICE, MK 3, MK 4, MK 5, AN- MK 23, & MK 43
Kamohio	75162736	37794	751602.00	2273661.00	0	Bomb	U.S. BOMB, 25-LB, PRACTICE, MK 76
Kamohio	75162736	37795	751602.00	2273661.00	0	Bomb	U.S. BOMB, 25-LB, PRACTICE, MK 76
Kamohio	75162736	37796	751644.00	2273679.00	0	Bomb	U.S. BOMB, 25-LB, PRACTICE, MK 76
Kamohio	75162736	37797	751644.00	2273679.00	0	Bomb	U.S. BOMB, 25-LB, PRACTICE, MK 76
Kamohio	75162736	37793	751611.00	2273688.00	0	Projectile	U.S. PROJECTILE, 5-IN, PRACTICE, MK61
Kamohio	75162737	39649	751654.00	2273775.00	0	OE Component	U.S. FUZE, PROJECTILE, PD, MK 30
Kamohio	75162737	39650	751695.00	2273768.00	0	OE Component	U.S. FUZE, PROJECTILE, AD, MK 43, MK 54, MK 55, AND MK 89
Kamohio	75162737	39651	751608.00	2273787.00	0	OE Component	U.S. FUZE, PROJECTILE, AD, MK 43, MK 54, MK 55, AND MK 89
Kamohio	75162738	39638	751634.07	2273842.20	0	Bomb	U.S. BOMB, 500-LB, GPLD, MK 82 & BLU-111A/B
Kamohio	75162738	39639	751697.00	2273855.00	0	Projectile	U.S. PROJECTILE, 5-IN, PRACTICE, MK61
Kamohio	75162738	39640	751627.00	2273841.00	0	Projectile	U.S. PROJECTILE, 5-IN, HE, MK 61
Kamohio	75162738	39641	751647.00	2273883.00	0	Projectile	U.S. PROJECTILE, 5-IN, HE, MK 61
Kamohio	75162738	39642	751685.00	2273833.00	0	Projectile	U.S. PROJECTILE, 5-IN, PRACTICE, MK61
Kamohio	75162738	39644	751679.00	2273857.00	0	Projectile	U.S. PROJECTILE, 5-IN, HE, MK 61
Kamohio	75162738	39645	751665.00	2273873.00	0	Projectile	U.S. PROJECTILE, 5-IN, SMOKE-PUFF, MK 52
Kamohio	75162738	39643	751620.00	2273821.00	0	Rocket	U.S. WARHEAD, ROCKET, 2.75-IN, FRAG, MK 1
Moaulanui	75162739	8360	751600.34	2273900.90	0	20mm Projectile	U.S. PROJECTILE, 20-MM, HE, M97
Moaulanui	75162739	8361	751656.88	2273945.10	0	Projectile	U.S. PROJECTILE, 5-IN, PRACTICE, MK61
Moaulanui	75162739	37396	751656.00	2273953.00	16	Projectile	U.S. PROJECTILE, 5-IN, PRACTICE, MK 64
Moaulanui	75162739	37401	751649.00	2273975.00	18	Projectile	U.S. PROJECTILE, 5-IN, SMOKE-PUFF, MK 52
Moaulanui	75162739	37397	751651.00	2273935.00	24	Projectile	U.S. PROJECTILE, 5-IN, HE, MK 52
Moaulanui	75162739	37400	751650.00	2273911.00	24	Projectile	U.S. PROJECTILE, 5-IN, SMOKE-PUFF, MK 52
Moaulanui	75162739	37398	751697.00	2273910.00	30	Projectile	U.S. PROJECTILE, 5-IN, PRACTICE, MK61
Moaulanui	75162739	37399	751623.00	2273927.00	30	Projectile	U.S. PROJECTILE, 5-IN, PRACTICE, MK61
Moaulanui	75162740	10813	751700.38	2273999.70	0	20mm Projectile	PROJECTILE, 20-MM (UNKNOWN MK)
Moaulanui	75162740	14667	751697.43	2274096.50	0	20mm Projectile	PROJECTILE, 20-MM (UNKNOWN MK)
Moaulanui	75162740	15857	751601.95	2274002.10	0	Projectile	U.S. PROJECTILE, 5-IN, PRACTICE, MK61
Moaulanui	75162740	14668	751687.85	2274054.60	12	Projectile	U.S. PROJECTILE, 5-IN, SMOKE, MK 30 (WP)
Moaulanui	75162741	10476	751601.30	2274100.40	0	20mm Projectile	PROJECTILE, 20-MM (UNKNOWN MK)
Moaulanui	75162741	14669	751649.64	2274164.80	12	Projectile	U.S. PROJECTILE, 5-IN, PRACTICE, MK61
Moaulanui	75162742	10477	751700.86	2274200.10	0	20mm Projectile	PROJECTILE, 20-MM (UNKNOWN MK)
Moaulanui	75162743	9369	751668.63	2274367.80	0	20mm Projectile	PROJECTILE, 20-MM (UNKNOWN MK)
Moaulanui	75162743	9438	751601.07	2274300.90	0	OE Component	BLASTING CAP
Moaulanui	75162743	9370	751668.46	2274368.00	0	Small Arms	SMALL ARMS
Moaulanui	75162744	9253	751608.19	2274441.40	0	OE Component	U.S. FUZE, PROJECTILE, PD, MK 30

Data query completed 9/7/04  
Sorted by GMU

UXO Summary  
Tier One and Tier Two UXO-Cleared Areas

Work Area	GMU	Barcode ID	UTMX	UTMY	Depth (Inches)	UXO Type	UXO Nomenclature
Moaulanui	75162744	9254	751608.30	2274441.40	0	OE Component	U.S. FUZE, PROJECTILE, MT, MK 342
Moaulanui	75162744	9259	751692.60	2274410.00	0	Projectile	U.S. PROJECTILE, 5-IN, HE, MK 52
Naval Gun Fire Range	75162744	9256	751599.88	2274400.30	0	20mm Projectile	U.S. PROJECTILE, 20-MM, HE, M97
Naval Gun Fire Range	75162744	9255	751579.25	2274458.90	0	Projectile	U.S. PROJECTILE, 5-IN, HE, MK 52
Moaulanui	75162746	15256	751620.70	2274678.10	0	OE Component	U.S. FUZE, PROJECTILE, AD, MK 43, MK 54, MK 55, AND MK 89
Moaulanui	75162746	15255	751661.59	2274656.70	0	Projectile	U.S. PROJECTILE, 5-IN, PRACTICE, MK61
Moaulanui	75162747	15254	751667.44	2274771.00	0	OE Component	U.S. FUZE, PROJECTILE, PD, MK 30
Moaulanui	75162750	8951	751605.99	2275111.50	0	20mm Projectile	U.S. PROJECTILE, 20-MM, HE, M97
Moaulanui	75162750	8957	751606.96	2275109.70	0	20mm Projectile	U.S. PROJECTILE, 20-MM, HE, M97
Moaulanui	75162750	13321	751699.77	2275140.80	0	20mm Projectile	PROJECTILE, 20-MM (UNKNOWN MK)
Moaulanui	75162750	14881	751630.01	2275080.40	0	20mm Projectile	U.S. PROJECTILE, 20-MM, HE, M97
Moaulanui	75162750	15124	751600.02	2275000.00	0	20mm Projectile	U.S. PROJECTILE, 20-MM, HE, M97
Moaulanui	75162750	17401	751640.33	2275085.50	0	20mm Projectile	U.S. PROJECTILE, 20-MM, HE, M97
Moaulanui	75162750	17442	751601.75	2275098.20	0	20mm Projectile	U.S. PROJECTILE, 20-MM, HE, M97
Moaulanui	75162750	20278	751601.00	2275099.00	0	20mm Projectile	U.S. PROJECTILE, 20-MM, HE, M97
Moaulanui	75162750	22740	751600.02	2275099.00	0	20mm Projectile	U.S. PROJECTILE, 20-MM, HE, M97
Moaulanui	75162750	8880	751605.82	2275109.90	0	Bomb	U.S. BOMB, 25-LB, PRACTICE, MK 76
Moaulanui	75162750	8881	751605.80	2275110.00	0	Bomb	U.S. BOMB, 25-LB, PRACTICE, MK 76
Moaulanui	75162750	8882	751605.78	2275110.10	0	Bomb	U.S. BOMB, 25-LB, PRACTICE, MK 76
Moaulanui	75162750	8883	751605.79	2275110.30	0	Bomb	U.S. BOMB, 25-LB, PRACTICE, MK 76
Moaulanui	75162750	8884	751605.79	2275110.40	0	Bomb	U.S. BOMB, 25-LB, PRACTICE, MK 76
Moaulanui	75162750	8885	751605.77	2275110.60	0	Bomb	U.S. BOMB, 25-LB, PRACTICE, MK 76
Moaulanui	75162750	8886	751605.78	2275110.70	0	Bomb	U.S. BOMB, 25-LB, PRACTICE, MK 76
Moaulanui	75162750	8887	751605.96	2275109.70	0	Bomb	U.S. BOMB, 5-LB, PRACTICE, MK 106
Moaulanui	75162750	8888	751606.00	2275111.00	0	Bomb	U.S. BOMB, 13-LB, PRACTICE, MK 19
Moaulanui	75162750	8889	751606.01	2275110.90	0	Bomb	U.S. BOMB, 13-LB, PRACTICE, MK 19
Moaulanui	75162750	8890	751606.01	2275110.90	0	Bomb	U.S. BOMB, 3-LB, PRACTICE, MK 3, MK 4, MK 5, AN- MK 23, & MK 43
Moaulanui	75162750	8891	751606.02	2275109.50	0	Bomb	U.S. BOMB, 3-LB, PRACTICE, MK 3, MK 4, MK 5, AN- MK 23, & MK 43
Moaulanui	75162750	8892	751606.04	2275109.30	0	Bomb	U.S. BOMB, 3-LB, PRACTICE, MK 3, MK 4, MK 5, AN- MK 23, & MK 43
Moaulanui	75162750	8893	751606.03	2275109.40	0	Bomb	U.S. BOMB, 3-LB, PRACTICE, MK 3, MK 4, MK 5, AN- MK 23, & MK 43
Moaulanui	75162750	8894	751606.05	2275109.40	0	Bomb	U.S. BOMB, 3-LB, PRACTICE, MK 3, MK 4, MK 5, AN- MK 23, & MK 43
Moaulanui	75162750	8895	751606.05	2275110.90	0	Bomb	U.S. BOMB, 3-LB, PRACTICE, MK 3, MK 4, MK 5, AN- MK 23, & MK 43
Moaulanui	75162750	8896	751606.05	2275109.10	0	Bomb	U.S. BOMB, 3-LB, PRACTICE, MK 3, MK 4, MK 5, AN- MK 23, & MK 43
Moaulanui	75162750	8897	751606.06	2275109.00	0	Bomb	U.S. BOMB, 3-LB, PRACTICE, MK 3, MK 4, MK 5, AN- MK 23, & MK 43
Moaulanui	75162750	8898	751606.03	2275109.40	0	Bomb	U.S. BOMB, 3-LB, PRACTICE, MK 3, MK 4, MK 5, AN- MK 23, & MK 43
Moaulanui	75162750	8899	751606.02	2275111.00	0	Bomb	U.S. BOMB, 3-LB, PRACTICE, MK 3, MK 4, MK 5, AN- MK 23, & MK 43

Data query completed 9/7/04  
Sorted by GMU

UXO Summary  
Tier One and Tier Two UXO-Cleared Areas

Work Area	GMU	Barcode ID	UTMX	UTMY	Depth (Inches)	UXO Type	UXO Nomenclature
Moaulanui	75162750	8900	751606.02	2275110.90	0	Bomb	U.S. BOMB, 3-LB, PRACTICE, MK 3, MK 4, MK 5, AN- MK 23, & MK 43
Moaulanui	75162750	8901	751606.04	2275110.90	0	Bomb	U.S. BOMB, 3-LB, PRACTICE, MK 3, MK 4, MK 5, AN- MK 23, & MK 43
Moaulanui	75162750	8902	751606.05	2275110.90	0	Bomb	U.S. BOMB, 3-LB, PRACTICE, MK 3, MK 4, MK 5, AN- MK 23, & MK 43
Moaulanui	75162750	8903	751606.05	2275109.40	0	Bomb	U.S. BOMB, 3-LB, PRACTICE, MK 3, MK 4, MK 5, AN- MK 23, & MK 43
Moaulanui	75162750	8904	751606.03	2275110.90	0	Bomb	U.S. BOMB, 3-LB, PRACTICE, MK 3, MK 4, MK 5, AN- MK 23, & MK 43
Moaulanui	75162750	8905	751606.04	2275109.40	0	Bomb	U.S. BOMB, 3-LB, PRACTICE, MK 3, MK 4, MK 5, AN- MK 23, & MK 43
Moaulanui	75162750	8906	751606.05	2275109.40	0	Bomb	U.S. BOMB, 3-LB, PRACTICE, MK 3, MK 4, MK 5, AN- MK 23, & MK 43
Moaulanui	75162750	8907	751606.05	2275110.90	0	Bomb	U.S. BOMB, 3-LB, PRACTICE, MK 3, MK 4, MK 5, AN- MK 23, & MK 43
Moaulanui	75162750	8908	751606.04	2275111.00	0	Bomb	U.S. BOMB, 3-LB, PRACTICE, MK 3, MK 4, MK 5, AN- MK 23, & MK 43
Moaulanui	75162750	8909	751606.05	2275109.40	0	Bomb	U.S. BOMB, 3-LB, PRACTICE, MK 3, MK 4, MK 5, AN- MK 23, & MK 43
Moaulanui	75162750	8910	751606.03	2275109.30	0	Bomb	U.S. BOMB, 3-LB, PRACTICE, MK 3, MK 4, MK 5, AN- MK 23, & MK 43
Moaulanui	75162750	8911	751606.05	2275109.30	0	Bomb	U.S. BOMB, 3-LB, PRACTICE, MK 3, MK 4, MK 5, AN- MK 23, & MK 43
Moaulanui	75162750	8912	751606.05	2275109.50	0	Bomb	U.S. BOMB, 3-LB, PRACTICE, MK 3, MK 4, MK 5, AN- MK 23, & MK 43
Moaulanui	75162750	8936	751605.55	2275111.80	0	Bomb	U.S. BOMB UNIT, FAE, BLU-73 (CLOUD DETONATOR)
Moaulanui	75162750	22738	751600.02	2275080.00	0	Bomb	U.S. BOMB, 3-LB, PRACTICE, MK 3, MK 4, MK 5, AN- MK 23, & MK 43
Moaulanui	75162750	8937	751605.59	2275111.60	0	OE Component	U.S. FUZE, PROJECTILE, PD, MK 30
Moaulanui	75162750	8938	751605.64	2275111.50	0	OE Component	U.S. FUZE, PROJECTILE, MT, MK 342
Moaulanui	75162750	8939	751605.66	2275111.40	0	OE Component	U.S. FUZE, PROJECTILE, PD, MK 30
Moaulanui	75162750	8940	751605.68	2275111.20	0	OE Component	U.S. FUZE, PROJECTILE, PD, MK 30
Moaulanui	75162750	8941	751605.73	2275111.20	0	OE Component	U.S. FUZE, BOMB, NOSE, M103, M139, & M140
Moaulanui	75162750	8942	751605.72	2275111.20	0	OE Component	U.S. FUZE, ROCKET, NOSE, PD, MK 176 AND MK 178
Moaulanui	75162750	8945	751605.72	2275111.00	0	OE Component	U.S. FUZE, PROJECTILE, AD, MK 43, MK 54, MK 55, AND MK 89
Moaulanui	75162750	8946	751605.72	2275110.90	0	OE Component	U.S. FUZE, PROJECTILE, AD, MK 43, MK 54, MK 55, AND MK 89
Moaulanui	75162750	8947	751605.72	2275110.90	0	OE Component	U.S. BOMB BURSTER, C8R1
Moaulanui	75162750	8948	751605.73	2275110.90	0	OE Component	U.S. BOMB BURSTER, C8R1
Moaulanui	75162750	8917	751606.40	2275112.30	0	Projectile	U.S. PROJECTILE, 5-IN, SMOKE-PUFF, MK 52
Moaulanui	75162750	8918	751606.40	2275112.10	0	Projectile	U.S. PROJECTILE, 5-IN, SMOKE-PUFF, MK 52
Moaulanui	75162750	8919	751606.40	2275112.00	0	Projectile	U.S. PROJECTILE, 5-IN, PRACTICE, MK61
Moaulanui	75162750	8920	751606.40	2275111.00	0	Projectile	U.S. PROJECTILE, 5-IN, PRACTICE, MK61
Moaulanui	75162750	8921	751606.40	2275111.70	0	Projectile	U.S. PROJECTILE, 5-IN, PRACTICE, MK61

Data query completed 9/7/04  
Sorted by GMU

UXO Summary  
Tier One and Tier Two UXO-Cleared Areas

Work Area	GMU	Barcode ID	UTMX	UTMY	Depth (Inches)	UXO Type	UXO Nomenclature
Moaulanui	75162750	8922	751606.40	2275111.50	0	Projectile	U.S. PROJECTILE, 5-IN, PRACTICE, MK61
Moaulanui	75162750	8923	751606.40	2275111.30	0	Projectile	U.S. PROJECTILE, 5-IN, PRACTICE, MK61
Moaulanui	75162750	8924	751606.40	2275111.20	0	Projectile	U.S. PROJECTILE, 5-IN, PRACTICE, MK61
Moaulanui	75162750	8925	751606.40	2275111.00	0	Projectile	U.S. PROJECTILE, 5-IN, PRACTICE, MK61
Moaulanui	75162750	8926	751606.40	2275110.90	0	Projectile	U.S. PROJECTILE, 5-IN, PRACTICE, MK61
Moaulanui	75162750	8927	751606.40	2275110.70	0	Projectile	U.S. PROJECTILE, 5-IN, PRACTICE, MK61
Moaulanui	75162750	8928	751606.40	2275110.50	0	Projectile	U.S. PROJECTILE, 5-IN, PRACTICE, MK61
Moaulanui	75162750	8929	751606.40	2275110.40	0	Projectile	U.S. PROJECTILE, 5-IN, PRACTICE, MK61
Moaulanui	75162750	8930	751606.40	2275110.20	0	Projectile	U.S. PROJECTILE, 5-IN, PRACTICE, MK61
Moaulanui	75162750	8931	751606.40	2275109.90	0	Projectile	U.S. PROJECTILE, 5-IN, ILLUMINATION, MK 30
Moaulanui	75162750	8943	751605.73	2275111.10	0	Projectile	U.S. PROJECTILE, 40-MM, HE, MK 1, MK 2, & MK 3
Moaulanui	75162750	8944	751605.74	2275111.00	0	Projectile	U.S. PROJECTILE, 37MM, GUN, HE, M54
Moaulanui	75162750	8952	751625.27	2275082.40	0	Projectile	U.S. PROJECTILE, 5-IN, ILLUMINATION OR WHITE PHOSPHOROUS, MK 48
Moaulanui	75162750	8953	751627.47	2275082.30	0	Projectile	U.S. PROJECTILE, 5-IN, ILLUMINATION, MK 30
Moaulanui	75162750	15125	751600.02	2275000.00	0	Projectile	U.S. PROJECTILE, 5-IN, ILLUMINATION OR WHITE PHOSPHOROUS, MK 48
Moaulanui	75162750	17441	751635.02	2275075.70	0	Projectile	U.S. PROJECTILE, 3-IN, AA, MK 27 (HE)
Moaulanui	75162750	20276	751601.00	2275099.00	0	Projectile	U.S. PROJECTILE, 40-MM, HE, MK 1, MK 2, & MK 3
Moaulanui	75162750	8935	751605.37	2275112.10	0	Propellant	PROPELLANT
Moaulanui	75162750	8913	751605.55	2275112.50	0	Pyrotechnics	U.S. FLARE, AIRCRAFT, PARACHUTE, MK 24
Moaulanui	75162750	8914	751605.56	2275112.30	0	Pyrotechnics	U.S. FLARE, AIRCRAFT, PARACHUTE, MK 24
Moaulanui	75162750	8915	751605.59	2275112.30	0	Pyrotechnics	U.S. FLARE, AIRCRAFT, PARACHUTE, MK 24
Moaulanui	75162750	14884	751630.97	2275080.70	0	Raw Explosives	RAW EXPLOSIVES
Moaulanui	75162750	8932	751606.63	2275109.90	0	Rocket	U.S. WARHEAD, ROCKET, 2.75-IN, FRAG, MK 1
Moaulanui	75162750	8933	751606.56	2275109.70	0	Rocket	U.S. WARHEAD, ROCKET, 2.75-IN, FRAG, MK 1
Moaulanui	75162750	8934	751606.56	2275109.70	0	Rocket	U.S. WARHEAD, ROCKET, 2.75-IN, FRAG, MK 1
Moaulanui	75162750	17443	751631.45	2275075.50	0	Rocket	ROCKET, 5-IN, AIRCRAFT, HE, MK 1
Moaulanui	75162750	8950	751605.92	2275111.80	0	Small Arms	SMALL ARMS
Moaulanui	75162750	14882	751630.04	2275080.20	0	Small Arms	SMALL ARMS
Moaulanui	75162750	20277	751601.00	2275099.00	0	Small Arms	SMALL ARMS
Moaulanui	75162750	22737	751600.02	2275099.00	0	Small Arms	SMALL ARMS
Naval Gun Fire Range	75162750	13210	751599.62	2275098.00	0	20mm Projectile	U.S. PROJECTILE, 20-MM, HE, M97
Naval Gun Fire Range	75162750	13214	751599.18	2275097.80	0	OE Component	FUZE, TIME, M700
Naval Gun Fire Range	75162750	13212	751599.02	2275097.90	0	Propellant	PROPELLANT
Naval Gun Fire Range	75162750	13213	751599.00	2275097.80	0	Raw Explosives	DETONATING CORD, M456 AND DEMOLITION BLOCK, M3 (COMPOSITION C-3, C-4) (MK 35 DEMO KIT)
Naval Gun Fire Range	75162750	13211	751599.36	2275098.30	0	Small Arms	SMALL ARMS
Moaulanui	75162753	9619	751613.43	2275325.90	0	Projectile	U.S. PROJECTILE, 5-IN, ILLUMINATION OR WHITE PHOSPHOROUS, MK 50
Moaulanui	75162754	9277	751673.31	2275520.80	0	20mm Projectile	PROJECTILE, 20-MM (UNKNOWN MK)
Moaulanui	75162755	8858	751673.26	2275520.80	0	20mm Projectile	U.S. PROJECTILE, 20-MM, HE, M97
Moaulanui	75162755	28758	751610.00	2275528.00	4	Bomb	U.S. BOMB, 3-LB, PRACTICE, MK 3, MK 4, MK 5, AN MK 23, & MK 43
Moaulanui	75162755	8859	751622.91	2275575.30	0	Projectile	U.S. PROJECTILE, 5-IN, PRACTICE, MK61
Naval Gun Fire Range	75162755	16558	751599.57	2275499.90	0	20mm Projectile	U.S. PROJECTILE, 20-MM, HE, M97
Moaulanui	75162756	8990	751699.03	2275600.00	0	20mm Projectile	PROJECTILE, 20-MM (UNKNOWN MK)

Data query completed 9/7/04  
Sorted by GMU

UXO Summary  
Tier One and Tier Two UXO-Cleared Areas

Work Area	GMU	Barcode ID	UTMX	UTMY	Depth (Inches)	UXO Type	UXO Nomenclature
Moaulanui	75162756	28759	751631.00	2275626.00	0	Rocket	U.S. WARHEAD, ROCKET, 2.75-IN, FRAG, MK 1
Moaulanui	75162757	14269	751600.02	2275700.00	0	20mm Projectile	PROJECTILE, 20-MM (UNKNOWN MK)
Moaulanui	75162757	14271	751610.00	2275725.00	0	Projectile	U.S. PROJECTILE, 5-IN, SMOKE-PUFF, MK 52
Moaulanui	75162758	9452	751690.58	2275896.40	0	20mm Projectile	PROJECTILE, 20-MM (UNKNOWN MK)
Moaulanui	75162758	9450	751684.16	2275867.30	0	Bomb	U.S. BOMB, 3-LB, PRACTICE, MK 3, MK 4, MK 5, AN- MK 23, & MK 43
Moaulanui	75162758	15352	751856.72	2275808.00	0	Bomb	U.S. BOMB, 3-LB, PRACTICE, MK 3, MK 4, MK 5, AN- MK 23, & MK 43
Moaulanui	75162758	9451	751690.74	2275896.40	0	Propellant	PROPELLANT
Moaulanui	75162758	9453	751690.85	2275896.80	0	Small Arms	SMALL ARMS
Moaulanui	75162759	15381	751623.24	2275937.00	0	Bomb	U.S. BOMB, 3-LB, PRACTICE, MK 3, MK 4, MK 5, AN- MK 23, & MK 43
Moaulanui	75162761	8991	751601.02	2276102.00	0	20mm Projectile	U.S. PROJECTILE, 20-MM, HE, M97
Moaulanui	75162761	15154	751698.15	2276198.00	0	20mm Projectile	PROJECTILE, 20-MM (UNKNOWN MK)
Moaulanui	75162761	8992	751602.02	2276101.00	0	Propellant	PROPELLANT
Moaulanui	75162762	14192	751600.70	2276298.60	0	20mm Projectile	U.S. PROJECTILE, 20-MM, HE, M97
Moaulanui	75162763	8993	751600.02	2276301.00	0	20mm Projectile	PROJECTILE, 20-MM (UNKNOWN MK)
Kuheia	75162764	15387	751700.02	2276401.00	0	20mm Projectile	PROJECTILE, 20-MM (UNKNOWN MK)
Kuheia	75162765	17170	751620.90	2276566.50	0	Rocket	U.S. WARHEAD, ROCKET, 5.0-IN, HE, MK 6
Kuheia	75162767	20425	751627.00	2276749.00	0	Bomb	U.S. BOMB, 3-LB, PRACTICE, MK 3, MK 4, MK 5, AN- MK 23, & MK 43
Kuheia	75162770	17231	751636.39	2277071.80	0	Projectile	U.S. PROJECTILE, 5-IN, PRACTICE, MK61
Kuheia	75162771	17229	751697.24	2277104.20	0	20mm Projectile	U.S. PROJECTILE, 20-MM, HE, M97
Kuheia	75162771	17230	751697.12	2277104.20	0	Small Arms	SMALL ARMS
Kuheia	75162773	17232	751651.81	2277305.50	0	20mm Projectile	U.S. PROJECTILE, 20-MM, HE, M97
Kuheia	75162773	17233	751651.81	2277306.50	0	Small Arms	SMALL ARMS
Kuheia	75162784	15984	751601.12	2278498.00	0	Small Arms	SMALL ARMS
Kuheia	75162785	16185	751594.50	2278628.00	0	20mm Projectile	PROJECTILE, 20-MM (UNKNOWN MK)
Kuheia	75162786	16184	751592.98	2278626.70	0	20mm Projectile	PROJECTILE, 20-MM (UNKNOWN MK)
Kuheia	75162787	16186	751593.91	2278628.00	0	20mm Projectile	PROJECTILE, 20-MM (UNKNOWN MK)
Kuheia	75162793	16029	751647.94	2279391.20	0	Pyrotechnics	U.S. FLARE, AIRCRAFT, PARACHUTE, MK 24
Kamohio	75172697	37713	751754.00	2269754.00	0	Bomb	U.S. BOMB, 25-LB, PRACTICE, MK 76
Kamohio	75172697	37712	751786.43	2269741.70	0	Projectile	U.S. PROJECTILE, 5-IN, PRACTICE, MK61
Kamohio	75172698	37821	751735.00	2269835.00	0	Bomb	U.S. BOMB, 25-LB, PRACTICE, MK 76
Kamohio	75172698	37820	751799.00	2269899.00	0	Propellant	PROPELLANT
Kamohio	75172698	37816	751799.00	2269899.00	0	Rocket	U.S. WARHEAD, ROCKET, 2.75-IN, FRAG, MK 1
Kamohio	75172698	37817	751799.00	2269899.00	0	Rocket	U.S. WARHEAD, ROCKET, 2.75-IN, FRAG, MK 1
Kamohio	75172698	37818	751799.00	2269899.00	0	Rocket	U.S. WARHEAD, ROCKET, 2.75-IN, FRAG, MK 1
Kamohio	75172698	37819	751799.00	2269899.00	0	Rocket	U.S. WARHEAD, ROCKET, 2.75-IN, FRAG, MK 1
Kamohio	75172699	37813	751701.00	2269999.00	0	Projectile	U.S. PROJECTILE, 5-IN/54, HE, MK 64
Kamohio	75172699	37812	751701.00	2269999.00	0	Propellant	PROPELLANT
Kamohio	75172699	37815	751701.00	2269999.00	0	Propellant	U.S. MOTOR, ROCKET, 2.75-IN, MKS 1, 2, 3, AND 4, AND MK 40
Kamohio	75172699	37811	751706.12	2269997.90	0	Rocket	U.S. WARHEAD, ROCKET, 2.75-IN, FRAG, MK 1
Kamohio	75172699	37814	751701.00	2269999.00	0	Rocket	U.S. WARHEAD, ROCKET, 2.75-IN, FRAG, MK 1
Kamohio	75172702	39912	751784.96	2270263.00	0	Projectile	BRITISH PROJECTILE, 5.25-IN, HE, N3, N5
Kamohio	75172720	41205	751715.00	2272087.00	0	OE Component	U.S. FUZE, PROJECTILE, AD, MK 379, MK 384, AND MK 411

Data query completed 9/7/04  
Sorted by GMU

UXO Summary  
Tier One and Tier Two UXO-Cleared Areas

Work Area	GMU	Barcode ID	UTMX	UTMY	Depth (Inches)	UXO Type	UXO Nomenclature
Kamohio	75172722	37022	751785.00	2272220.00	0	20mm Projectile	U.S. PROJECTILE, 20-MM, HE, M97
Kamohio	75172722	37023	751782.10	2272213.00	0	Projectile	U.S. PROJECTILE, 5-IN, SMOKE-PUFF, MK 52
Kamohio	75172722	37024	751783.59	2272213.40	0	Projectile	U.S. PROJECTILE, 5-IN, PRACTICE, MK61
Kamohio	75172722	37025	751782.74	2272213.70	0	Projectile	U.S. PROJECTILE, 5-IN, PRACTICE, MK61
Kamohio	75172725	30823	751700.02	2272599.00	0	Projectile	U.S. PROJECTILE, 5-IN, PRACTICE, MK61
Kamohio	75172725	30824	751700.02	2272500.00	0	Projectile	U.S. PROJECTILE, 5-IN, PRACTICE, MK61
Kamohio	75172725	30822	751700.02	2272599.00	0	Pyrotechnics	U.S. FLARE, AIRCRAFT, PARACHUTE, MK45
Kamohio	75172726	30821	751700.02	2272600.00	0	OE Component	U.S. FUZE, PROJECTILE, PD, MK 30
Kamohio	75172726	30818	751700.02	2272699.00	0	Projectile	U.S. PROJECTILE, 5-IN, PRACTICE, MK61
Kamohio	75172726	30819	751760.00	2272699.00	0	Projectile	U.S. PROJECTILE, 5-IN, PRACTICE, MK61
Kamohio	75172726	30820	751700.02	2272600.00	0	Pyrotechnics	U.S. FLARE, AIRCRAFT, PARACHUTE, MK45
Kamohio	75172727	30811	751799.00	2272799.00	0	Projectile	U.S. PROJECTILE, 5-IN, SMOKE-PUFF, MK 52
Kamohio	75172727	30814	751700.02	2272700.00	0	Projectile	U.S. PROJECTILE, 5-IN, PRACTICE, MK61
Kamohio	75172727	30816	751700.02	2272700.00	0	Propellant	PROPELLANT
Kamohio	75172727	30813	751700.02	2272700.00	0	Pyrotechnics	U.S. FLARE, AIRCRAFT, PARACHUTE, MK45
Kamohio	75172727	30815	751700.02	2272700.00	0	Raw Explosives	RAW EXPLOSIVES
Kamohio	75172727	30817	751700.02	2272700.00	0	Small Arms	SMALL ARMS
Kamohio	75172728	30809	751700.02	2272800.00	0	Projectile	U.S. PROJECTILE, 5-IN, PRACTICE, MK61
Kamohio	75172728	30810	751700.02	2272800.00	0	Projectile	U.S. PROJECTILE, 5-IN, SMOKE-PUFF, MK 52
Kamohio	75172729	30807	751700.02	2272900.00	0	20mm Projectile	U.S. PROJECTILE, 20-MM, HE, M97
Kamohio	75172729	30806	751700.02	2272900.00	0	OE Component	U.S. FUZE, PROJECTILE, PD, MK 30
Kamohio	75172730	37113	751701.00	2273001.00	0	20mm Projectile	U.S. PROJECTILE, 20-MM, HE, M97
Kamohio	75172730	37108	751757.84	2273047.70	0	Projectile	U.S. PROJECTILE, 5-IN, PRACTICE, MK61
Kamohio	75172730	37109	751757.92	2273045.80	0	Projectile	U.S. PROJECTILE, 5-IN, PRACTICE, MK61
Kamohio	75172730	37111	751783.17	2273040.20	0	Projectile	U.S. PROJECTILE, 5-IN, PRACTICE, MK61
Kamohio	75172730	37112	751701.32	2273001.60	0	Projectile	U.S. PROJECTILE, 5-IN, PRACTICE, MK61
Kamohio	75172730	37110	751756.51	2273081.80	0	Pyrotechnics	SIGNAL, DRIFT, AN-MK4, AN-MK5, AND AN-MK6
Kamohio	75172733	37096	751799.00	2273301.00	0	20mm Projectile	U.S. PROJECTILE, 20-MM, HE, M97
Kamohio	75172733	37097	751799.00	2273301.00	0	Small Arms	SMALL ARMS
Kamohio	75172734	35347	751733.00	2273415.00	0	Projectile	U.S. PROJECTILE, 5-IN, PRACTICE, MK61
Kamohio	75172734	35348	751734.00	2273507.00	0	Projectile	U.S. PROJECTILE, 5-IN, HE, MK 35
Kamohio	75172734	35349	751743.00	2273508.00	0	Projectile	U.S. PROJECTILE, 5-IN/54, HE, MK 64
Kamohio	75172735	40570	751751.81	2273546.10	0	Projectile	U.S. PROJECTILE, 5-IN, HE, MK 61
Kamohio	75172735	40571	751782.00	2273581.00	0	Projectile	U.S. PROJECTILE, 5-IN, PRACTICE, MK61
Kamohio	75172735	40572	751729.00	2273560.00	0	Projectile	U.S. PROJECTILE, 5-IN, PRACTICE, MK61
Kamohio	75172736	39652	751799.00	2273699.00	0	Bomb	U.S. BOMB, 25-LB, PRACTICE, MK 76
Kamohio	75172736	39653	751799.00	2273699.00	0	Bomb	U.S. BOMB, 25-LB, PRACTICE, MK 76
Kamohio	75172736	39654	751799.00	2273699.00	0	Bomb	U.S. BOMB, 25-LB, PRACTICE, MK 76
Kamohio	75172738	39647	751799.00	2273801.00	0	20mm Projectile	U.S. PROJECTILE, 20-MM, HE, M97
Kamohio	75172738	39648	751799.00	2273801.00	0	Bomb	U.S. BOMB, 25-LB, PRACTICE, MK 76
Kamohio	75172738	39646	751717.00	2273843.00	0	Projectile	U.S. PROJECTILE, 5-IN, HE, MK 61
Moaulanui	75172739	7966	751700.88	2273947.20	2	OE Component	U.S. FUZE, PROJECTILE, AD, MK 43, MK 54, MK 55, AND MK 89
Moaulanui	75172739	7965	751772.65	2273907.60	16	Projectile	U.S. PROJECTILE, 5-IN, SMOKE-PUFF, MK 52
Moaulanui	75172740	10811	751700.54	2274000.00	0	20mm Projectile	PROJECTILE, 20-MM (UNKNOWN MK)
Moaulanui	75172740	15566	751738.15	2274061.10	0	Projectile	U.S. PROJECTILE, 5-IN, PRACTICE, MK61
Moaulanui	75172740	10812	751700.47	2274000.30	0	Raw Explosives	RAW EXPLOSIVES
Moaulanui	75172741	10474	751700.01	2274105.30	0	20mm Projectile	PROJECTILE, 20-MM (UNKNOWN MK)

Data query completed 9/7/04  
Sorted by GMU

UXO Summary  
Tier One and Tier Two UXO-Cleared Areas

Work Area	GMU	Barcode ID	UTMX	UTMY	Depth (Inches)	UXO Type	UXO Nomenclature
Moaulanui	75172742	10478	751701.31	2274200.30	0	20mm Projectile	PROJECTILE, 20-MM (UNKNOWN MK)
Moaulanui	75172742	8362	751798.20	2274202.60	6	20mm Projectile	U.S. PROJECTILE, 20-MM, HE, M97
Moaulanui	75172742	10480	751789.68	2274256.30	0	OE Component	OE COMPONENT, MISCELLANEOUS
Moaulanui	75172742	8364	751715.77	2274244.10	12	Projectile	U.S. PROJECTILE, 5-IN, HE, MK 51
Moaulanui	75172742	14810	751740.75	2274232.60	18	Projectile	U.S. PROJECTILE, 5-IN, ILLUMINATION OR WHITE PHOSPHOROUS, MK 48
Moaulanui	75172742	8363	751798.44	2274202.30	0	Small Arms	SMALL ARMS
Moaulanui	75172743	10481	751727.41	2274300.10	0	Propellant	PROPELLANT
Moaulanui	75172751	14162	751701.42	2275200.20	0	20mm Projectile	PROJECTILE, 20-MM (UNKNOWN MK)
Moaulanui	75172751	15896	751802.04	2275142.70	0	20mm Projectile	PROJECTILE, 20-MM (UNKNOWN MK)
Moaulanui	75172751	14161	751702.56	2275199.60	0	Projectile	U.S. PROJECTILE, 5-IN, SMOKE-PUFF, MK 52
Moaulanui	75172751	15897	751802.42	2275142.20	0	Small Arms	SMALL ARMS
Moaulanui	75172754	15054	751740.67	2275449.20	0	20mm Projectile	PROJECTILE, 20-MM (UNKNOWN MK)
Moaulanui	75172756	39016	751706.00	2275620.00	8	OE Component	U.S. FUZE, PROJECTILE, PD, MK 30
Moaulanui	75172757	35605	751776.00	2275750.00	0	20mm Projectile	U.S. PROJECTILE, 20-MM, HE, M97
Moaulanui	75172757	16557	751775.92	2275726.30	0	Bomb	U.S. BOMB, 100-LB, GP, AN-M30
Moaulanui	75172757	35604	751700.02	2275700.00	0	Small Arms	SMALL ARMS
Moaulanui	75172758	15380	751713.33	2275853.00	2	Bomb	U.S. BOMB, 3-LB, PRACTICE, MK 3, MK 4, MK 5, AN-MK 23, & MK 43
Moaulanui	75172758	15379	751746.15	2275900.90	18	Bomb	U.S. BOMB, 100-LB, GP, AN-M30
Moaulanui	75172758	15385	751700.72	2275862.40	18	Projectile	U.S. PROJECTILE, 5-IN, HE, MK 35
Moaulanui	75172759	9344	751694.92	2275900.80	0	20mm Projectile	U.S. PROJECTILE, 20-MM, HE, M97
Moaulanui	75172759	29007	751789.00	2275998.00	0	20mm Projectile	U.S. PROJECTILE, 20-MM, HE, M97
Moaulanui	75172759	9345	751745.85	2275996.70	0	Rocket	U.S. WARHEAD, ROCKET, 2.75-IN, SMOKE, WP, M156
Moaulanui	75172759	29008	751737.00	2275959.00	16	Rocket	U.S. WARHEAD, ROCKET, 2.75-IN, FRAG, MK 1
Moaulanui	75172760	14254	751798.05	2276001.00	0	Small Arms	SMALL ARMS
Moaulanui	75172762	29006	751799.02	2276200.00	0	20mm Projectile	U.S. PROJECTILE, 20-MM, HE, M97
Moaulanui	75172762	9334	751724.73	2276207.80	0	Bomb	U.S. BOMB, 100-LB, GP, AN-M30
Moaulanui	75172763	15386	751700.62	2276399.40	0	20mm Projectile	U.S. PROJECTILE, 20-MM, HE, M97
Kuheia	75172764	9348	751800.58	2276400.60	0	20mm Projectile	PROJECTILE, 20-MM (UNKNOWN MK)
Kuheia	75172764	15302	751792.23	2276407.10	8	Bomb	U.S. BOMB, 3-LB, PRACTICE, MK 3, MK 4, MK 5, AN-MK 23, & MK 43
Kuheia	75172764	9349	751800.13	2276401.50	0	Propellant	PROPELLANT
Kuheia	75172764	9350	751800.14	2276401.50	0	Small Arms	SMALL ARMS
Kuheia	75172765	17169	751699.98	2276492.00	0	20mm Projectile	U.S. PROJECTILE, 20-MM, HE, M97
Kuheia	75172765	17168	751700.20	2276492.10	0	Pyrotechnics	U.S. FLARE, AIRCRAFT, PARACHUTE, MK45
Kuheia	75172766	16948	751700.02	2276600.00	0	20mm Projectile	U.S. PROJECTILE, 20-MM, HE, M97
Kuheia	75172766	17156	751800.53	2276603.30	0	20mm Projectile	PROJECTILE, 20-MM (UNKNOWN MK)
Kuheia	75172767	16949	751800.02	2276800.00	0	Propellant	PROPELLANT
Kuheia	75172769	17402	751798.35	2276901.90	0	20mm Projectile	U.S. PROJECTILE, 20-MM, HE, M97
Kuheia	75172769	17403	751798.25	2276901.30	0	Small Arms	SMALL ARMS
Kuheia	75172770	17228	751708.45	2277095.30	0	20mm Projectile	U.S. PROJECTILE, 20-MM, HE, M97
Kuheia	75172770	17227	751708.07	2277094.90	0	Propellant	PROPELLANT
Kuheia	75172779	16068	751699.81	2277899.40	0	20mm Projectile	U.S. PROJECTILE, 20-MM, HE, M97
Kuheia	75172779	16069	751699.59	2277899.60	0	Small Arms	SMALL ARMS
Kuheia	75172785	16187	751593.91	2278627.90	0	20mm Projectile	PROJECTILE, 20-MM (UNKNOWN MK)
Kuheia	75172786	31643	751701.00	2278699.00	0	20mm Projectile	U.S. PROJECTILE, 20-MM, HE, M97

Data query completed 9/7/04  
Sorted by GMU

UXO Summary  
Tier One and Tier Two UXO-Cleared Areas

Work Area	GMU	Barcode ID	UTMX	UTMY	Depth (Inches)	UXO Type	UXO Nomenclature
Kuheia	75172786	31644	751781.00	2278639.00	0	Projectile	U.S. PROJECTILE, 5-IN, SMOKE-PUFF, MK 52
Kuheia	75172797	18620	751714.00	2279715.00	0	Projectile	U.S. PROJECTILE, 40-MM, HE, MK 1, MK 2, & MK 3
Kamohio	75182697	37714	751807.00	2269757.00	0	Bomb	U.S. BOMB, 25-LB, PRACTICE, MK 76
Kamohio	75182700	37810	751820.00	2270014.00	0	Bomb	U.S. BOMB, 25-LB, PRACTICE, MK 76
Kamohio	75182700	37809	751851.00	2270043.00	0	Projectile	U.S. PROJECTILE, 5-IN, HE, MK 41
Kamohio	75182718	41217	751815.00	2271805.00	0	Projectile	U.S. PROJECTILE, 5-IN, SMOKE-PUFF, MK 41
Kamohio	75182721	37026	751860.00	2272170.00	0	20mm Projectile	U.S. PROJECTILE, 20-MM, HE, M97
Kamohio	75182721	37028	751862.91	2272172.60	0	Projectile	U.S. PROJECTILE, 5-IN, PRACTICE, MK61
Kamohio	75182721	37027	751860.00	2272170.00	0	Small Arms	SMALL ARMS
Kamohio	75182723	37018	751851.94	2272358.40	0	Projectile	U.S. PROJECTILE, 5-IN, PRACTICE, MK 51
Kamohio	75182723	37017	751851.00	2272358.00	0	Pyrotechnics	U.S. FLARE, AIRCRAFT, PARACHUTE, MK 24
Kamohio	75182724	37013	751854.67	2272482.70	0	Projectile	U.S. PROJECTILE, 5-IN, PRACTICE, MK61
Kamohio	75182725	23000	751856.87	2272516.40	0	Projectile	U.S. PROJECTILE, 5-IN, PRACTICE, MK61
Kamohio	75182725	31800	751808.57	2272599.20	0	Projectile	U.S. PROJECTILE, 5-IN, HE, MK 35
Kamohio	75182725	31801	751829.00	2272598.00	0	Pyrotechnics	U.S. FLARE, AIRCRAFT, PARACHUTE, MK 24
Kamohio	75182726	31802	751810.77	2272628.20	0	Projectile	U.S. PROJECTILE, 5-IN, HE, MK 35
Kamohio	75182726	31803	751858.94	2272688.30	0	Projectile	U.S. PROJECTILE, 5-IN, SMOKE-PUFF, MK 52
Kamohio	75182726	31804	751828.67	2272696.00	0	Projectile	U.S. PROJECTILE, 5-IN, PRACTICE, MK61
Kamohio	75182727	22991	751851.10	2272759.70	0	Projectile	U.S. PROJECTILE, 5-IN, SMOKE-PUFF, MK 52
Kamohio	75182728	22982	751891.35	2272857.20	0	Projectile	U.S. PROJECTILE, 5-IN, PRACTICE, MK61
Kamohio	75182729	22987	751831.00	2272983.00	0	OE Component	U.S. FUZE, PROJECTILE, AD, MK 43, MK 54, MK 55, AND MK 89
Kamohio	75182729	22986	751870.93	2272987.40	0	Projectile	U.S. PROJECTILE, 5-IN, PRACTICE, MK61
Kamohio	75182729	22989	751874.21	2272927.90	0	Projectile	U.S. PROJECTILE, 5-IN, PRACTICE, MK61
Kamohio	75182729	22990	751850.50	2272911.40	0	Projectile	U.S. PROJECTILE, 5-IN, PRACTICE, MK61
Kamohio	75182729	22988	751881.00	2272952.00	0	Pyrotechnics	U.S. FLARE, AIRCRAFT, PARACHUTE, MK45
Kamohio	75182730	37093	751815.00	2273053.00	0	OE Component	U.S. FUZE, PROJECTILE, AD, MK 43, MK 54, MK 55, AND MK 89
Kamohio	75182730	37090	751892.49	2273059.90	0	Projectile	U.S. PROJECTILE, 5-IN, PRACTICE, MK61
Kamohio	75182730	37091	751863.82	2273025.30	0	Projectile	U.S. PROJECTILE, 5-IN, PRACTICE, MK61
Kamohio	75182730	37092	751851.00	2273038.00	0	Pyrotechnics	U.S. FLARE, AIRCRAFT, PARACHUTE, MK 24
Kamohio	75182731	35346	751897.00	2273114.00	0	20mm Projectile	U.S. PROJECTILE, 20-MM, HE, M97
Kamohio	75182731	35343	751842.00	2273140.00	0	Projectile	U.S. PROJECTILE, 5-IN, PRACTICE, MK61
Kamohio	75182731	35344	751853.00	2273125.00	0	Projectile	U.S. PROJECTILE, 5-IN, PRACTICE, MK61
Kamohio	75182731	35345	751877.00	2273145.00	0	Projectile	U.S. PROJECTILE, 5-IN, PRACTICE, MK61
Kamohio	75182731	35342	751897.00	2273114.00	0	Small Arms	SMALL ARMS
Kamohio	75182732	37094	751835.77	2273233.20	0	Submunition	U.S. BOMB, AT, MK 118
Kamohio	75182732	37095	751828.16	2273240.50	0	Submunition	U.S. BOMB, AT, MK 118
Kamohio	75182734	37102	751891.00	2273402.00	0	20mm Projectile	U.S. PROJECTILE, 20-MM, HE, M97
Kamohio	75182734	37098	751808.91	2273472.40	0	Projectile	U.S. PROJECTILE, 5-IN, PRACTICE, MK61
Kamohio	75182734	37100	751826.41	2273494.30	0	Projectile	U.S. PROJECTILE, 5-IN, SMOKE-PUFF, MK 52
Kamohio	75182734	37099	751807.00	2273481.00	0	Rocket	U.S. WARHEAD, ROCKET, 2.75-IN, FRAG, MK 1
Kamohio	75182735	30864	751864.00	2273542.00	0	Bomb	U.S. BOMB, 25-LB, PRACTICE, MK 76
Kamohio	75182737	37764	751801.00	2273701.00	0	Bomb	U.S. BOMB, 25-LB, PRACTICE, MK 76
Kamohio	75182737	37765	751801.00	2273701.00	0	Bomb	U.S. BOMB, 25-LB, PRACTICE, MK 76
Kamohio	75182737	37761	751839.00	2273765.00	0	OE Component	U.S. FUZE, PROJECTILE, AD, MK 43, MK 54, MK 55, AND MK 89
Kamohio	75182738	41269	751848.33	2273808.90	0	Projectile	U.S. PROJECTILE, 5-IN, SMOKE-PUFF, MK 41

Data query completed 9/7/04  
Sorted by GMU



UXO Summary  
Tier One and Tier Two UXO-Cleared Areas

Work Area	GMU	Barcode ID	UTMX	UTMY	Depth (Inches)	UXO Type	UXO Nomenclature
Kamohio	75182738	41270	751840.91	2273818.70	0	Projectile	U.S. PROJECTILE, 5-IN, SMOKE-PUFF, MK 41
Kamohio	75182738	41271	751812.84	2273851.20	0	Projectile	U.S. PROJECTILE, 5-IN, SMOKE-PUFF, MK 52
Kamohio	75182738	41272	751805.49	2273864.20	0	Projectile	U.S. PROJECTILE, 5-IN, SMOKE-PUFF, MK 52
Moaulanui	75182739	7854	751888.95	2273977.80	0	Projectile	U.S. PROJECTILE, 5-IN, SMOKE-PUFF, MK 41
Moaulanui	75182739	9035	751822.64	2273939.10	18	Projectile	U.S. PROJECTILE, 5-IN, SMOKE-PUFF, MK 52
Moaulanui	75182740	14239	751804.58	2274059.90	3	Projectile	U.S. PROJECTILE, 5-IN, PRACTICE, MK61
Moaulanui	75182741	16059	751799.53	2274199.20	0	Projectile	U.S. CARTRIDGE, 30-MM, HEI, PGU-13/B
Moaulanui	75182741	16058	751799.49	2274198.90	0	Small Arms	SMALL ARMS
Moaulanui	75182742	10819	751799.63	2274200.10	0	20mm Projectile	PROJECTILE, 20-MM (UNKNOWN MK)
Moaulanui	75182742	15479	751840.25	2274290.20	0	20mm Projectile	U.S. PROJECTILE, 20-MM, HE, M97
Moaulanui	75182742	15480	751840.28	2274290.60	0	Bomb	U.S. BOMB, 25-LB, PRACTICE, MK 76
Moaulanui	75182742	15481	751857.49	2274258.20	48	Bomb	U.S. BOMB, 100-LB, GP, AN-M30
Moaulanui	75182742	10816	751824.08	2274253.70	0	OE Component	U.S. FUZE, PROJECTILE, PD, MK 30
Moaulanui	75182742	10818	751798.89	2274200.10	0	Propellant	PROPELLANT
Moaulanui	75182742	10817	751799.08	2274200.10	0	Raw Explosives	RAW EXPLOSIVES
Moaulanui	75182743	14250	751841.68	2274394.30	18	Projectile	U.S. PROJECTILE, 5-IN, PRACTICE, MK61
Moaulanui	75182744	14656	751899.52	2274400.80	0	20mm Projectile	PROJECTILE, 20-MM (UNKNOWN MK)
Moaulanui	75182747	15257	751800.18	2274700.10	0	20mm Projectile	PROJECTILE, 20-MM (UNKNOWN MK)
Moaulanui	75182748	15258	751845.41	2274823.20	0	Projectile	U.S. PROJECTILE, 5-IN, PRACTICE, MK61
Moaulanui	75182749	15266	751834.97	2274965.00	0	Projectile	U.S. PROJECTILE, 5-IN, PRACTICE, MK61
Moaulanui	75182751	9261	751800.11	2275199.20	0	20mm Projectile	PROJECTILE, 20-MM (UNKNOWN MK)
Moaulanui	75182751	13319	751816.03	2275141.30	0	20mm Projectile	PROJECTILE, 20-MM (UNKNOWN MK)
Moaulanui	75182751	14197	751792.34	2275130.10	0	20mm Projectile	PROJECTILE, 20-MM (UNKNOWN MK)
Moaulanui	75182751	14198	751792.47	2275130.20	0	20mm Projectile	U.S. PROJECTILE, 20-MM, HE, M97
Moaulanui	75182751	14193	751790.49	2275130.00	0	Bomb	U.S. BOMB, 3-LB, PRACTICE, MK 3, MK 4, MK 5, AN- MK 23, & MK 43
Moaulanui	75182751	14194	751791.23	2275130.30	0	Bomb	U.S. BOMB, 3-LB, PRACTICE, MK 3, MK 4, MK 5, AN- MK 23, & MK 43
Moaulanui	75182751	14195	751791.76	2275130.30	0	Bomb	U.S. BOMB, 25-LB, PRACTICE / SIMULATED, BDU- 33/B
Moaulanui	75182751	30275	751844.00	2275140.00	0	Bomb	U.S. BOMB, 25-LB, PRACTICE, MK 76
Moaulanui	75182751	32340	751820.00	2275131.00	0	Bomb	U.S. BOMB, 3-LB, PRACTICE, MK 3, MK 4, MK 5, AN- MK 23, & MK 43
Moaulanui	75182751	32341	751821.00	2275131.00	0	Bomb	U.S. BOMB, 3-LB, PRACTICE, MK 3, MK 4, MK 5, AN- MK 23, & MK 43
Moaulanui	75182751	14202	751791.15	2275130.00	0	OE Component	U.S. FUZE, PROJECTILE, BD, MK 19, MK 20, MK 21, MK 28, MK 48, & MK 64
Moaulanui	75182751	14204	751791.17	2275130.30	0	OE Component	BLASTING CAP
Moaulanui	75182751	14206	751789.37	2275132.30	0	OE Component	U.S. FUZE, ROCKET, BASE, MK 146, MK 157, & MK 159
Moaulanui	75182751	13320	751813.66	2275139.60	0	Rocket	U.S. WARHEAD, ROCKET, 2.75-IN, FLARE, M257 & M278
Moaulanui	75182751	14196	751791.70	2275130.00	0	Rocket	U.S. WARHEAD, ROCKET, 2.75-IN, FRAG, MK 1
Moaulanui	75182751	14199	751791.74	2275130.40	0	Rocket	U.S. WARHEAD, ROCKET, 2.75-IN, FRAG, MK 1
Moaulanui	75182751	14200	751791.68	2275130.50	0	Rocket	U.S. WARHEAD, ROCKET, 2.75-IN, FRAG, MK 1
Moaulanui	75182751	14201	751791.25	2275130.10	0	Rocket	U.S. WARHEAD, ROCKET, 5.0-IN, HE, MK 6
Moaulanui	75182751	14203	751791.12	2275130.10	0	Small Arms	SMALL ARMS
Moaulanui	75182753	9615	751780.70	2275400.80	0	20mm Projectile	U.S. PROJECTILE, 20-MM, HE, M97

Data query completed 9/7/04  
Sorted by GMU

UXO Summary  
Tier One and Tier Two UXO-Cleared Areas

Work Area	GMU	Barcode ID	UTMX	UTMY	Depth (Inches)	UXO Type	UXO Nomenclature
Moaulanui	75182753	9617	751780.28	2275400.90	0	Propellant	PROPELLANT
Moaulanui	75182753	9616	751780.64	2275400.60	0	Small Arms	SMALL ARMS
Moaulanui	75182755	9275	751802.49	2275508.60	0	Bomb	U.S. BOMB, 650-LB, DEPTH, MK 29
Moaulanui	75182756	19027	751899.00	2275601.00	0	OE Component	U.S. FUZE, PROJECTILE, AD, MK 43, MK 54, MK 55, AND MK 89
Moaulanui	75182756	19025	751899.00	2275601.00	0	Propellant	PROPELLANT
Moaulanui	75182756	19026	751899.00	2275601.00	0	Small Arms	SMALL ARMS
Moaulanui	75182757	9919	751997.70	2275754.70	0	20mm Projectile	PROJECTILE, 20-MM (UNKNOWN MK)
Moaulanui	75182757	35606	751868.00	2275794.00	10	20mm Projectile	U.S. PROJECTILE, 20-MM, HE, M97
Moaulanui	75182757	35607	751838.00	2275738.00	18	Rocket	U.S. WARHEAD, ROCKET, 2.75-IN, FRAG, MK 1
Moaulanui	75182757	35610	751836.00	2275741.00	24	Rocket	U.S. WARHEAD, ROCKET, 2.75-IN, FRAG, MK 1
Moaulanui	75182757	35611	751835.00	2275766.00	24	Rocket	U.S. WARHEAD, ROCKET, 2.75-IN, FRAG, MK 1
Moaulanui	75182757	35608	751838.00	2275741.00	36	Rocket	U.S. WARHEAD, ROCKET, 2.75-IN, FRAG, MK 1
Moaulanui	75182757	35609	751838.00	2275741.00	36	Rocket	U.S. WARHEAD, ROCKET, 2.75-IN, FRAG, MK 1
Moaulanui	75182758	9343	751812.81	2275802.20	0	Projectile	U.S. PROJECTILE, 5-IN, HE, MK 52
Moaulanui	75182758	9342	751853.04	2275884.70	0	Rocket	U.S. WARHEAD, ROCKET, 2.75-IN, FLARE, M257 & M278
Moaulanui	75182760	14253	751798.72	2276001.30	0	20mm Projectile	U.S. PROJECTILE, 20-MM, HE, M97
Moaulanui	75182761	9337	751800.02	2276100.00	0	20mm Projectile	U.S. PROJECTILE, 20-MM, HE, M97
Moaulanui	75182761	9571	751824.36	2276145.70	4	Bomb	U.S. BOMB, 3-LB, PRACTICE, MK 3, MK 4, MK 5, AN MK 23, & MK 43
Moaulanui	75182761	9572	751814.10	2276166.70	8	OE Component	U.S. FUZE, PROJECTILE, MT, MK 50, MK 61, MK 62 AND MK 349
Moaulanui	75182761	9339	751845.26	2276196.60	0	Rocket	U.S. WARHEAD, ROCKET, 2.75-IN, FRAG, MK 1
Moaulanui	75182761	9338	751800.02	2276100.00	0	Small Arms	SMALL ARMS
Moaulanui	75182762	9336	751869.26	2276293.80	0	Bomb	U.S. BOMB, 25-LB, PRACTICE, MK 76
Moaulanui	75182762	9335	751864.65	2276291.20	0	Projectile	U.S. CARTRIDGE, 40-MM, HE, M383, M384, & M677
Moaulanui	75182762	29009	751815.00	2276230.00	12	Propellant	U.S. MOTOR, ROCKET, 2.75-IN, MKS 1, 2, 3, AND 4, AND MK 40
Moaulanui	75182762	29010	751815.00	2276230.00	18	Propellant	U.S. MOTOR, ROCKET, 2.75-IN, MKS 1, 2, 3, AND 4, AND MK 40
Moaulanui	75182762	29011	751815.00	2276230.00	18	Rocket	U.S. WARHEAD, ROCKET, 2.75-IN, FRAG, MK 1
Moaulanui	75182762	29012	751815.00	2276230.00	18	Rocket	U.S. WARHEAD, ROCKET, 2.75-IN, FRAG, MK 1
Moaulanui	75182762	29013	751815.00	2276230.00	18	Rocket	U.S. WARHEAD, ROCKET, 2.75-IN, FRAG, MK 1
Moaulanui	75182762	29014	751815.00	2276230.00	18	Rocket	U.S. WARHEAD, ROCKET, 2.75-IN, FRAG, MK 1
Kuheia	75182763	15301	751799.74	2276400.40	0	20mm Projectile	PROJECTILE, 20-MM (UNKNOWN MK)
Moaulanui	75182763	9346	751800.04	2276300.00	0	20mm Projectile	PROJECTILE, 20-MM (UNKNOWN MK)
Moaulanui	75182763	9347	751800.02	2276300.10	0	Small Arms	SMALL ARMS
Kuheia	75182764	8869	751800.82	2276400.70	0	20mm Projectile	U.S. PROJECTILE, 20-MM, HE, M97
Kuheia	75182764	8870	751800.86	2276400.50	0	Small Arms	SMALL ARMS
Kuheia	75182765	17159	751801.28	2276602.10	0	20mm Projectile	U.S. PROJECTILE, 20-MM, HE, M97
Kuheia	75182765	17157	751801.45	2276602.40	0	Propellant	MOTOR, ROCKET (UNKNOWN MK)
Kuheia	75182765	17161	751800.98	2276602.10	0	Propellant	PROPELLANT
Kuheia	75182765	17158	751801.55	2276602.20	0	Rocket	U.S. WARHEAD, ROCKET, 2.75-IN, HE-FRAG, M151
Kuheia	75182765	17160	751801.22	2276602.10	0	Small Arms	SMALL ARMS
Kuheia	75182767	17091	751800.99	2276799.30	0	20mm Projectile	U.S. PROJECTILE, 20-MM, HE, M97
Kuheia	75182767	17092	751800.55	2276799.60	0	Propellant	PROPELLANT
Kuheia	75182768	17057	751800.39	2276899.20	0	20mm Projectile	U.S. PROJECTILE, 20-MM, HE, M97

Data query completed 9/7/04  
Sorted by GMU

UXO Summary  
Tier One and Tier Two UXO-Cleared Areas

Work Area	GMU	Barcode ID	UTMX	UTMY	Depth (Inches)	UXO Type	UXO Nomenclature
Kuheia	75182768	17058	751800.29	2276899.40	0	Propellant	PROPELLANT
Kuheia	75182768	17056	751800.07	2276899.10	0	Small Arms	SMALL ARMS
Kuheia	75182769	17054	751800.46	2276900.60	0	20mm Projectile	U.S. PROJECTILE, 20-MM, HE, M97
Kuheia	75182769	17052	751801.11	2276900.70	0	Propellant	PROPELLANT
Kuheia	75182769	17053	751800.71	2276900.70	0	Small Arms	SMALL ARMS
Kuheia	75182796	18619	751800.02	2279600.00	0	Small Arms	SMALL ARMS
Kuheia	75182797	17906	751801.00	2279701.00	0	20mm Projectile	U.S. PROJECTILE, 20-MM, HE, M97
Kuheia	75182797	17907	751801.00	2279701.00	0	Small Arms	SMALL ARMS
Kamohio	75192718	41218	751963.00	2271882.00	0	Projectile	CANADIAN PROJECTILE, 3-IN, HE, MK 33
Kamohio	75192724	31863	751950.10	2272450.20	0	Projectile	U.S. PROJECTILE, 5-IN, SMOKE-PUFF, MK 52
Kamohio	75192724	31864	751950.35	2272450.40	0	Projectile	U.S. PROJECTILE, 5-IN, PRACTICE, MK61
Kamohio	75192724	31865	751950.75	2272450.90	0	Projectile	U.S. PROJECTILE, 5-IN, PRACTICE, MK61
Kamohio	75192725	22997	751914.34	2272528.70	0	Projectile	U.S. PROJECTILE, 5-IN, HE, MK 35
Kamohio	75192725	22998	751907.14	2272519.20	0	Projectile	U.S. PROJECTILE, 5-IN, PRACTICE, MK61
Kamohio	75192725	22999	751901.79	2272571.30	0	Projectile	U.S. PROJECTILE, 5-IN, PRACTICE, MK61
Kamohio	75192726	22995	751949.16	2272661.10	0	Projectile	U.S. PROJECTILE, 5-IN, PRACTICE, MK61
Kamohio	75192726	22996	751923.74	2272635.20	0	Projectile	U.S. PROJECTILE, 5-IN, PRACTICE, MK61
Kamohio	75192726	22994	751962.00	2272724.00	0	Pyrotechnics	U.S. FLARE, AIRCRAFT, PARACHUTE, LUU-2/B
Kamohio	75192727	22992	751934.54	2272726.80	0	Projectile	U.S. PROJECTILE, 5-IN, PRACTICE, MK61
Kamohio	75192727	22993	751999.04	2272744.50	0	Projectile	U.S. PROJECTILE, 5-IN, HE, MK 35
Kamohio	75192728	22980	751906.84	2272816.20	0	Projectile	U.S. CARTRIDGE, 40-MM, HE, M383, M384, & M677
Kamohio	75192728	22981	751961.20	2272865.10	0	Projectile	U.S. PROJECTILE, 5-IN, PRACTICE, MK61
Kamohio	75192729	22985	751950.00	2272950.00	0	20mm Projectile	U.S. PROJECTILE, 20-MM, HE, M97
Kamohio	75192729	22984	751985.34	2272968.70	0	OE Component	U.S. BOMB, IGNITER, MK 273
Kamohio	75192730	37088	751922.81	2273052.20	0	Projectile	U.S. PROJECTILE, 5-IN, SMOKE-PUFF, MK 52
Kamohio	75192730	37089	751975.42	2273010.10	0	Projectile	U.S. PROJECTILE, 5-IN, PRACTICE, MK61
Kamohio	75192730	37086	751979.00	2273097.00	0	Pyrotechnics	U.S. FLARE, AIRCRAFT, PARACHUTE, LUU-2/B
Kamohio	75192730	37087	751971.00	2273058.00	0	Pyrotechnics	U.S. FLARE, AIRCRAFT, PARACHUTE, MK45
Kamohio	75192731	37085	751984.00	2273111.00	0	20mm Projectile	U.S. PROJECTILE, 20-MM, HE, M97
Kamohio	75192731	37081	751903.68	2273181.60	0	OE Component	U.S. FUZE, PROJECTILE, PD, MK 30
Kamohio	75192731	37078	751944.19	2273119.80	0	Projectile	U.S. PROJECTILE, 5-IN, PRACTICE, MK61
Kamohio	75192731	37079	751903.07	2273142.60	0	Projectile	U.S. PROJECTILE, 5-IN, PRACTICE, MK61
Kamohio	75192731	37080	751903.94	2273140.30	0	Projectile	U.S. PROJECTILE, 5-IN, PRACTICE, MK61
Kamohio	75192731	37082	751920.41	2273188.20	0	Projectile	U.S. PROJECTILE, 5-IN, PRACTICE, MK61
Kamohio	75192731	37083	751980.14	2273169.60	0	Projectile	U.S. PROJECTILE, 5-IN, PRACTICE, MK61
Kamohio	75192731	37084	751981.36	2273198.70	0	Projectile	U.S. PROJECTILE, 5-IN, PRACTICE, MK61
Kamohio	75192733	37138	751997.31	2273341.90	0	Projectile	U.S. PROJECTILE, 5-IN, PRACTICE, MK61
Kamohio	75192735	30865	751967.00	2273529.00	0	OE Component	U.S. FUZE, PROJECTILE OR ROCKET, PD, MK 29
Kamohio	75192736	41278	751910.71	2273647.10	0	Projectile	U.S. PROJECTILE, 5-IN, HE, MK 35
Kamohio	75192738	37763	751901.00	2273899.00	0	Bomb	U.S. BOMB, 25-LB, PRACTICE, MK 76
Kamohio	75192738	37762	751936.00	2273843.00	0	Projectile	U.S. PROJECTILE, 5-IN, PRACTICE, MK61
Moaulanui	75192739	7853	751913.32	2273935.80	0	Projectile	U.S. PROJECTILE, 5-IN, PRACTICE, MK61
Moaulanui	75192740	7852	751999.62	2274100.10	0	20mm Projectile	PROJECTILE, 20-MM (UNKNOWN MK)
Moaulanui	75192740	14005	751900.53	2274099.30	0	20mm Projectile	PROJECTILE, 20-MM (UNKNOWN MK)
Moaulanui	75192741	7850	751997.29	2274101.40	0	20mm Projectile	U.S. PROJECTILE, 20-MM, HE, M97
Moaulanui	75192741	9012	751899.89	2274106.80	0	20mm Projectile	PROJECTILE, 20-MM (UNKNOWN MK)
Moaulanui	75192741	7849	751954.12	2274141.40	0	Bomb	U.S. BOMB, 3-LB, PRACTICE, MK 3, MK 4, MK 5, AN- MK 23, & MK 43

Data query completed 9/7/04  
Sorted by GMU

UXO Summary  
Tier One and Tier Two UXO-Cleared Areas

Work Area	GMU	Barcode ID	UTMX	UTMY	Depth (Inches)	UXO Type	UXO Nomenclature
Moaulanui	75192741	7851	751997.37	2274101.40	0	OE Component	U.S. FUZE, PROJECTILE, PD, MK 30
Moaulanui	75192741	9011	751956.22	2274139.90	36	Projectile	U.S. PROJECTILE, 5-IN, SMOKE-PUFF, MK 52
Moaulanui	75192742	14237	751903.77	2274392.20	0	20mm Projectile	U.S. PROJECTILE, 20-MM, HE, M97
Moaulanui	75192742	14238	751903.44	2274392.10	0	Raw Explosives	RAW EXPLOSIVES
Moaulanui	75192743	14251	751907.52	2274402.40	0	OE Component	U.S. FUZE, PROJECTILE, PD, MK 30
Moaulanui	75192744	14309	751947.12	2274451.10	0	Projectile	PROJECTILE, 5-IN, HE, MK 65
Moaulanui	75192745	9475	751908.22	2274501.50	0	Bomb	U.S. BOMB, 25-LB, PRACTICE, MK 76
Moaulanui	75192747	9637	751900.07	2274701.10	0	20mm Projectile	U.S. PROJECTILE, 20-MM, HE, M97
Moaulanui	75192748	15269	751899.45	2274800.70	0	20mm Projectile	PROJECTILE, 20-MM (UNKNOWN MK)
Moaulanui	75192749	15267	751899.34	2274903.40	0	20mm Projectile	PROJECTILE, 20-MM (UNKNOWN MK)
Moaulanui	75192754	14150	751904.40	2275583.70	0	20mm Projectile	U.S. PROJECTILE, 20-MM, HE, M97
Moaulanui	75192755	14151	751906.70	2275583.60	0	20mm Projectile	PROJECTILE, 20-MM (UNKNOWN MK)
Moaulanui	75192756	9920	751997.58	2275754.90	0	20mm Projectile	PROJECTILE, 20-MM (UNKNOWN MK)
Moaulanui	75192757	9921	751997.33	2275754.90	0	20mm Projectile	PROJECTILE, 20-MM (UNKNOWN MK)
Moaulanui	75192758	15098	751986.81	2275817.00	0	Bomb	U.S. BOMB, 25-LB, PRACTICE, MK 76
Moaulanui	75192759	14215	751999.44	2275899.30	0	20mm Projectile	PROJECTILE, 20-MM (UNKNOWN MK)
Moaulanui	75192759	15099	751901.04	2275902.10	1	20mm Projectile	PROJECTILE, 20-MM (UNKNOWN MK)
Moaulanui	75192761	19748	751999.00	2276101.00	0	20mm Projectile	U.S. PROJECTILE, 20-MM, HE, M97
Moaulanui	75192761	19751	751999.00	2276101.00	10	Bomb	U.S. BOMB, 3-LB, PRACTICE, MK 3, MK 4, MK 5, AN- MK 23. & MK 43
Moaulanui	75192761	19750	751999.00	2276101.00	0	Propellant	PROPELLANT
Moaulanui	75192761	19749	751999.00	2276101.00	0	Small Arms	SMALL ARMS
Moaulanui	75192762	39633	751913.89	2276211.00	12	Bomb	U.S. BOMB, 250-LB, GP, AN-M57
Moaulanui	75192763	39869	751901.00	2276301.00	0	Bomb	U.S. BOMB, 3-LB, PRACTICE, MK 3, MK 4, MK 5, AN- MK 23. & MK 43
Moaulanui	75192763	39867	751984.00	2276340.00	6	Propellant	U.S. MOTOR, ROCKET, 2.75-IN, MKS 1, 2, 3, AND 4, AND MK 40
Moaulanui	75192763	39868	751988.00	2276339.00	6	Propellant	U.S. MOTOR, ROCKET, 2.75-IN, MKS 1, 2, 3, AND 4, AND MK 40
Moaulanui	75192763	9551	751978.24	2276338.60	0	Rocket	U.S. WARHEAD, ROCKET, 2.75-IN, FRAG, MK 1
Moaulanui	75192763	9552	751975.88	2276340.60	0	Rocket	U.S. WARHEAD, ROCKET, 2.75-IN, FRAG, MK 1
Moaulanui	75192763	39864	751976.00	2276345.00	3	Rocket	U.S. WARHEAD, ROCKET, 2.75-IN, FRAG, MK 1
Moaulanui	75192763	39865	751976.00	2276343.00	3	Rocket	U.S. WARHEAD, ROCKET, 2.75-IN, FRAG, MK 1
Moaulanui	75192763	39866	751982.00	2276339.00	3	Rocket	U.S. WARHEAD, ROCKET, 2.75-IN, FRAG, MK 1
Moaulanui	75192763	39863	751975.00	2276345.00	16	Rocket	U.S. WARHEAD, ROCKET, 2.75-IN, FRAG, MK 1
Kuheia	75192765	17234	751996.41	2276600.60	0	20mm Projectile	U.S. PROJECTILE, 20-MM, HE, M97
Kuheia	75192765	17236	751996.41	2276560.60	0	Propellant	PROPELLANT
Kuheia	75192765	17235	751962.33	2276549.90	0	Rocket	U.S. WARHEAD, ROCKET, 2.75-IN, HEAT, MK 5
Kuheia	75192766	17163	751904.29	2276670.10	0	Bomb	U.S. BOMB, 100-LB, GP, AN-M30
Kuheia	75192767	17164	751998.09	2276800.10	0	20mm Projectile	U.S. PROJECTILE, 20-MM, HE, M97
Kuheia	75192768	17086	751999.50	2276899.40	0	20mm Projectile	U.S. PROJECTILE, 20-MM, HE, M97
Kuheia	75192768	17090	751976.58	2276834.80	0	Projectile	U.S. CARTRIDGE, 40-MM, HE, M383, M384, & M677
Kuheia	75192768	17088	751999.29	2276898.80	0	Propellant	PROPELLANT
Kuheia	75192768	17089	751968.73	2276807.90	0	Rocket	WARHEAD, ROCKET, 2.75-IN, HE (UNKNOWN MK)
Kuheia	75192768	17087	751999.21	2276899.40	0	Small Arms	SMALL ARMS
Kuheia	75192769	17051	752000.17	2276900.60	0	20mm Projectile	U.S. PROJECTILE, 20-MM, HE, M97
Kuheia	75192770	16653	751901.21	2277095.20	0	20mm Projectile	U.S. PROJECTILE, 20-MM, HE, M97
Kuheia	75192770	16654	751901.29	2277095.50	0	OE Component	U.S. FUZE, PROJECTILE, PD, MK 30

Data query completed 9/7/04  
Sorted by GMU

UXO Summary  
Tier One and Tier Two UXO-Cleared Areas

Work Area	GMU	Barcode ID	UTMX	UTMY	Depth (Inches)	UXO Type	UXO Nomenclature
Kuheia	75192770	16655	751901.09	2277095.60	0	OE Component	U.S. FUZE, PROJECTILE, PD, MK 30
Kuheia	75192771	16656	751902.68	2277150.10	0	20mm Projectile	PROJECTILE, 20-MM (UNKNOWN MK)
Kuheia	75192771	16657	751902.62	2277149.70	0	Small Arms	SMALL ARMS
Kuheia	75192772	16658	751998.35	2277299.90	0	20mm Projectile	PROJECTILE, 20-MM (UNKNOWN MK)
Kuheia	75192773	16659	751998.23	2277300.30	0	20mm Projectile	PROJECTILE, 20-MM (UNKNOWN MK)
Kuheia	75192773	16660	751998.31	2277300.30	0	Small Arms	SMALL ARMS
Kuheia	75192777	13090	751922.01	2277794.20	0	20mm Projectile	U.S. PROJECTILE, 20-MM, HE, M97
Kuheia	75192777	13091	751926.54	2277794.30	0	OE Component	U.S. FUZE, PROJECTILE, PD, M75
Kuheia	75192777	13089	751926.33	2277794.20	0	Projectile	U.S. PROJECTILE, 40-MM, HE, MK 1, MK 2, & MK 3
Kuheia	75192777	13092	751926.22	2277794.20	0	Small Arms	SMALL ARMS
Kuheia	75192781	18617	751947.12	2278171.30	0	Bomb	U.S. BOMB, 500-LB, DEMOLITION, HE, AN-M43 & AN-M64
Kuheia	75192795	18618	751900.02	2279500.00	0	20mm Projectile	U.S. PROJECTILE, 20-MM, HE, M97
Kamohio	75202700	37808	752093.24	2270067.70	0	Bomb	NUCLEAR SIMULATOR MOD 2
Kamohio	75202701	41201	752000.02	2270100.00	0	20mm Projectile	U.S. PROJECTILE, 20-MM, HE, M97
Kamohio	75202701	41202	752000.02	2270100.00	0	Projectile	U.S. PROJECTILE, 40-MM, HE, MK 1, MK 2, & MK 3
Kamohio	75202701	41203	752000.02	2270100.00	0	Propellant	PROPELLANT
Kamohio	75202721	37066	752001.00	2272101.00	0	20mm Projectile	U.S. PROJECTILE, 20-MM, HE, M97
Kamohio	75202721	37068	752004.00	2272116.00	0	Bomb	U.S. BOMB, 3-LB, PRACTICE, MK 3, MK 4, MK 5, AN-MK 23, & MK 43
Kamohio	75202722	37064	752006.00	2272299.00	0	20mm Projectile	U.S. PROJECTILE, 20-MM, HE, M97
Kamohio	75202722	37065	752087.00	2272211.00	0	Pyrotechnics	U.S. FLARE, AIRCRAFT, PARACHUTE, MK 24
Kamohio	75202722	37063	752006.00	2272299.00	0	Small Arms	SMALL ARMS
Kamohio	75202724	37061	752064.00	2272443.00	0	20mm Projectile	U.S. PROJECTILE, 20-MM, HE, M97
Kamohio	75202724	37062	752012.00	2272481.00	0	Bomb	U.S. BOMB, 25-LB, PRACTICE, MK 76
Kamohio	75202724	37077	752050.00	2272450.00	0	OE Component	BOOSTER
Kamohio	75202724	37058	752069.71	2272484.10	0	Projectile	U.S. PROJECTILE, 5-IN, PRACTICE, MK61
Kamohio	75202724	37059	752074.26	2272487.50	0	Projectile	U.S. PROJECTILE, 5-IN, HE, MK 35
Kamohio	75202724	37060	752001.62	2272414.30	0	Projectile	U.S. PROJECTILE, 5-IN, PRACTICE, MK61
Kamohio	75202725	37052	752044.00	2272523.00	0	Bomb	U.S. BOMB, 25-LB, PRACTICE, MK 76
Kamohio	75202725	37053	752039.00	2272504.00	0	Bomb	U.S. BOMB, 25-LB, PRACTICE, MK 76
Kamohio	75202726	37051	752045.21	2272617.60	0	Projectile	U.S. PROJECTILE, 5-IN, PRACTICE, MK61
Kamohio	75202726	37050	752007.49	2272604.60	0	Rocket	U.S. WARHEAD, ROCKET, 2.75-IN, HE-FRAG, M151
Kamohio	75202728	37040	752056.00	2272875.00	0	Bomb	U.S. BOMB, 25-LB, PRACTICE, MK 76
Kamohio	75202728	37036	752041.61	2272898.20	0	Projectile	U.S. PROJECTILE, 5-IN, PRACTICE, MK61
Kamohio	75202728	37037	752022.16	2272868.80	0	Projectile	U.S. PROJECTILE, 5-IN, SMOKE-PUFF, MK 52
Kamohio	75202728	37038	752048.77	2272896.30	0	Projectile	U.S. PROJECTILE, 5-IN, PRACTICE, MK61
Kamohio	75202728	37039	752083.51	2272864.40	0	Projectile	U.S. PROJECTILE, 5-IN, PRACTICE, MK61
Kamohio	75202729	37029	752011.63	2272998.30	0	Projectile	U.S. PROJECTILE, 5-IN, PRACTICE, MK61
Kamohio	75202729	37030	752006.47	2272994.40	0	Projectile	U.S. PROJECTILE, 5-IN, PRACTICE, MK61
Kamohio	75202729	37031	752040.06	2272978.90	0	Projectile	U.S. PROJECTILE, 5-IN, PRACTICE, MK61
Kamohio	75202729	37032	752065.31	2272934.50	0	Projectile	U.S. PROJECTILE, 5-IN, ILLUMINATION OR WHITE PHOSPHOROUS, MK 48
Kamohio	75202730	37353	752096.00	2273023.00	0	Projectile	U.S. PROJECTILE, 5-IN, PRACTICE, MK61
Kamohio	75202730	37354	752080.00	2273010.00	0	Projectile	U.S. PROJECTILE, 5-IN, PRACTICE, MK61
Kamohio	75202731	37338	752099.00	2273101.00	0	20mm Projectile	U.S. PROJECTILE, 20-MM, HE, M97
Kamohio	75202731	37339	752099.00	2273101.00	0	Small Arms	SMALL ARMS
Kamohio	75202732	37337	752001.00	2273299.00	0	20mm Projectile	U.S. PROJECTILE, 20-MM, HE, M97

Data query completed 9/7/04  
Sorted by GMU

UXO Summary  
Tier One and Tier Two UXO-Cleared Areas

Work Area	GMU	Barcode ID	UTMX	UTMY	Depth (Inches)	UXO Type	UXO Nomenclature
Kamohio	75202732	37336	752003.00	2273297.00	0	OE Component	U.S. FUZE, PROJECTILE, PD, MK 30
Kamohio	75202733	37311	752064.00	2273316.00	0	Projectile	U.S. PROJECTILE, 5-IN, PRACTICE, MK61
Kamohio	75202733	37310	752034.00	2273386.00	0	Submunition	U.S. BOMB, AT, MK 118
Kamohio	75202736	30878	752057.00	2273672.00	0	20mm Projectile	U.S. PROJECTILE, 20-MM, HE, M97
Kamohio	75202736	30881	752057.00	2273672.00	0	Bomb	U.S. BOMB, 3-LB, PRACTICE, MK 3, MK 4, MK 5, AN- MK 23, & MK 43
Kamohio	75202736	30882	752057.00	2273672.00	0	Bomb	U.S. BOMB, 3-LB, PRACTICE, MK 3, MK 4, MK 5, AN- MK 23, & MK 43
Kamohio	75202736	30883	752057.00	2273672.00	0	Bomb	U.S. BOMB, 3-LB, PRACTICE, MK 3, MK 4, MK 5, AN- MK 23, & MK 43
Kamohio	75202736	30884	752057.00	2273672.00	0	Bomb	U.S. BOMB, 25-LB, PRACTICE / SIMULATED, BDU- 33/B
Kamohio	75202736	30885	752057.00	2273672.00	0	OE Component	U.S. FUZE, PROJECTILE, PD, MK 30
Kamohio	75202736	30886	752057.00	2273672.00	0	OE Component	U.S. FUZE, PROJECTILE, PD, MK 30
Kamohio	75202736	30887	752057.00	2273672.00	0	OE Component	U.S. FUZE, PROJECTILE, PD, MK 30
Kamohio	75202736	30890	752056.31	2273668.10	0	OE Component	U.S. FUZE, PROJECTILE, MT, MK 342
Kamohio	75202736	30879	752057.00	2273672.00	0	Projectile	U.S. PROJECTILE, 5-IN, PRACTICE, MK61
Kamohio	75202736	30880	752057.00	2273672.00	0	Projectile	U.S. PROJECTILE, 5-IN, PRACTICE, MK61
Kamohio	75202736	30877	752057.31	2273672.10	0	Pyrotechnics	U.S. FLARE, AIRCRAFT, PARACHUTE, MK45
Kamohio	75202736	30888	752057.00	2273672.00	0	Rocket	U.S. LAUNCHER, ROCKET, LAU-61
Kamohio	75202736	30889	752057.00	2273672.00	0	Small Arms	SMALL ARMS
Kamohio	75202737	37791	752099.00	2273701.00	0	20mm Projectile	U.S. PROJECTILE, 20-MM, HE, M97
Kamohio	75202738	37792	752044.78	2273894.30	0	Projectile	U.S. PROJECTILE, 5-IN, SMOKE-PUFF, MK 52
Moaulanui	75202739	7968	752092.29	2273915.90	24	20mm Projectile	PROJECTILE, 20-MM (UNKNOWN MK)
Moaulanui	75202739	7964	752094.34	2273963.90	0	Projectile	U.S. PROJECTILE, 5-IN, SMOKE-PUFF, MK 52
Moaulanui	75202739	14240	752073.49	2273948.90	3	Projectile	U.S. PROJECTILE, 5-IN, HE, MK 61
Moaulanui	75202739	7967	752092.93	2273915.70	24	Small Arms	SMALL ARMS
Moaulanui	75202742	7845	752004.66	2274202.60	0	20mm Projectile	PROJECTILE, 20-MM (UNKNOWN MK)
Moaulanui	75202742	7844	752035.34	2274277.30	0	Projectile	U.S. PROJECTILE, 5-IN, SMOKE-PUFF, MK 52
Moaulanui	75202742	7847	752004.39	2274203.00	0	Raw Explosives	RAW EXPLOSIVES
Moaulanui	75202743	7848	752098.50	2274300.80	0	20mm Projectile	PROJECTILE, 20-MM (UNKNOWN MK)
Moaulanui	75202743	9013	752083.99	2274371.90	10	Projectile	U.S. PROJECTILE, 5-IN, SMOKE-PUFF, MK 41
Moaulanui	75202744	14359	752001.14	2274499.60	0	20mm Projectile	PROJECTILE, 20-MM (UNKNOWN MK)
Moaulanui	75202745	14008	752000.55	2274501.70	0	20mm Projectile	PROJECTILE, 20-MM (UNKNOWN MK)
Moaulanui	75202745	8782	752080.25	2274571.90	23	Projectile	U.S. PROJECTILE, 5-IN, PRACTICE, MK61
Moaulanui	75202749	15728	752006.96	2274979.40	0	Projectile	U.S. PROJECTILE, 5-IN, PRACTICE, MK61
Moaulanui	75202754	8989	752017.04	2275463.80	0	Projectile	U.S. PROJECTILE, 5-IN, HE, MK 61
Moaulanui	75202755	15100	752000.95	2275501.10	0	20mm Projectile	PROJECTILE, 20-MM (UNKNOWN MK)
Moaulanui	75202757	15041	752051.04	2275780.80	0	Rocket	U.S. ROCKET, 3.5-IN, HEAT M28 AND M29
Moaulanui	75202758	9472	752067.77	2275859.20	0	Rocket	U.S. ROCKET, 3.5-IN, HEAT M28 AND M29
Moaulanui	75202758	9473	752062.28	2275881.30	0	Rocket	U.S. ROCKET, 3.5-IN, HEAT M28 AND M29
Moaulanui	75202759	14312	752076.61	2275932.50	0	Rocket	U.S. ROCKET, 3.5-IN, HEAT M28 AND M29
Moaulanui	75202761	9570	752026.92	2276104.60	0	OE Component	U.S. FUZE, PROJECTILE, PD, M75
Moaulanui	75202763	14381	752061.79	2276336.80	0	Rocket	U.S. WARHEAD, ROCKET, 2.75-IN, FRAG, MK 1
Kuheia	75202765	17224	752094.16	2276606.00	0	20mm Projectile	U.S. PROJECTILE, 20-MM, HE, M97
Kuheia	75202765	17226	752094.76	2276606.50	0	Bomb	U.S. BOMB, 5-LB, PRACTICE, MK 106
Kuheia	75202765	17225	752094.45	2276606.30	0	Small Arms	SMALL ARMS
Kuheia	75202766	17165	752098.66	2276700.60	0	20mm Projectile	U.S. PROJECTILE, 20-MM, HE, M97

Data query completed 9/7/04  
Sorted by GMU

UXO Summary  
Tier One and Tier Two UXO-Cleared Areas

Work Area	GMU	Barcode ID	UTMX	UTMY	Depth (Inches)	UXO Type	UXO Nomenclature
Kuheia	75202766	17167	752098.95	2276700.70	0	Propellant	PROPELLANT
Kuheia	75202766	17166	752098.44	2276700.40	0	Small Arms	SMALL ARMS
Kuheia	75202767	17093	752100.04	2276700.40	0	20mm Projectile	U.S. PROJECTILE, 20-MM, HE, M97
Kuheia	75202767	17094	752099.81	2276700.50	0	Small Arms	SMALL ARMS
Kuheia	75202768	17068	751999.91	2276899.00	0	20mm Projectile	U.S. PROJECTILE, 20-MM, HE, M97
Kuheia	75202769	17044	752000.42	2276901.10	0	20mm Projectile	U.S. PROJECTILE, 20-MM, HE, M97
Kuheia	75202769	17046	752000.32	2276900.60	0	Propellant	PROPELLANT
Kuheia	75202769	17045	752000.23	2276900.80	0	Small Arms	SMALL ARMS
Kuheia	75202770	17047	752097.70	2277098.50	0	20mm Projectile	U.S. PROJECTILE, 20-MM, HE, M97
Kuheia	75202770	17048	752097.89	2277098.50	0	Propellant	PROPELLANT
Kuheia	75202770	17049	752098.10	2277098.60	0	Small Arms	SMALL ARMS
Kuheia	75202771	17050	752005.89	2277124.50	0	Projectile	PROJECTILE, 5-IN, ILLUMINATION (UNKNOWN)
Kuheia	75202772	17011	752097.95	2277296.70	0	20mm Projectile	PROJECTILE, 20-MM (UNKNOWN MK)
Kuheia	75202772	17012	752097.68	2277296.70	0	Propellant	PROPELLANT
Kuheia	75202773	17010	752099.37	2277398.90	0	20mm Projectile	PROJECTILE, 20-MM (UNKNOWN MK)
Kuheia	75202773	17019	752004.10	2277387.40	0	Projectile	U.S. PROJECTILE, 5-IN, HE, MK 36
Kuheia	75202774	17009	752098.90	2277401.10	0	20mm Projectile	PROJECTILE, 20-MM (UNKNOWN MK)
Kuheia	75202781	16135	752050.64	2278118.00	0	Bomb	U.S. BOMB, 3-LB, PRACTICE, MK 3, MK 4, MK 5, AN- MK 23. & MK 43
Kuheia	75202781	16136	752049.97	2278118.10	0	Bomb	U.S. BOMB, 3-LB, PRACTICE, MK 3, MK 4, MK 5, AN- MK 23. & MK 43
Kuheia	75202789	9731	752000.12	2278900.00	0	20mm Projectile	PROJECTILE, 20-MM (UNKNOWN MK)
Kuheia	75202789	9734	752000.14	2278900.00	0	OE Component	U.S. FUZE, PROJECTILE, PD, MK 27
Kuheia	75202789	9733	752000.12	2278900.10	0	Projectile	U.S. PROJECTILE, 40-MM, HE, MK 1, MK 2, & MK 3
Kuheia	75202789	9732	752000.11	2278900.10	0	Small Arms	SMALL ARMS
Kuheia	75202797	16075	752081.79	2279773.30	0	Rocket	U.S. ROCKET, 5.0-IN, BOMBARDMENT, MK 50 (BOMBROC) with WARHEAD. MK 10
Kuheia	75202798	16076	752099.02	2279800.00	0	Small Arms	SMALL ARMS
Kamohio	75212701	41204	752166.31	2270118.20	0	Pyrotechnics	SIGNAL, DRIFT, AN-MK4, AN-MK5, AND AN-MK6
Kamohio	75212718	41219	752101.00	2271899.00	0	Pyrotechnics	PYROTECHNIC
Kamohio	75212720	37072	752122.00	2272073.00	0	OE Component	U.S. FUZE, PROJECTILE, AD, MK 43, MK 54, MK 55, AND MK 89
Kamohio	75212720	37073	752118.00	2272028.00	0	OE Component	U.S. FUZE, PROJECTILE, PD, MK 30
Kamohio	75212720	37070	752122.90	2272067.30	0	Projectile	U.S. PROJECTILE, 5-IN, PRACTICE, MK61
Kamohio	75212720	37071	752122.60	2272073.80	0	Projectile	U.S. PROJECTILE, 5-IN, PRACTICE, MK61
Kamohio	75212721	37069	752103.00	2272180.00	0	Pyrotechnics	U.S. FLARE, AIRCRAFT, PARACHUTE, MK45
Kamohio	75212722	37075	752101.63	2272297.60	0	Projectile	U.S. PROJECTILE, 5-IN, PRACTICE, MK61
Kamohio	75212722	37074	752101.00	2272259.00	0	Pyrotechnics	U.S. FLARE, AIRCRAFT, PARACHUTE, MK 24
Kamohio	75212723	37076	752163.91	2272383.50	0	Projectile	U.S. PROJECTILE, 5-IN, PRACTICE, MK61
Kamohio	75212724	37055	752120.73	2272490.70	0	Projectile	U.S. PROJECTILE, 5-IN, PRACTICE, MK61
Kamohio	75212724	37056	752111.00	2272495.00	0	Pyrotechnics	U.S. FLARE, AIRCRAFT, PARACHUTE, MK 24
Kamohio	75212725	37047	752188.00	2272591.00	0	Pyrotechnics	U.S. FLARE, AIRCRAFT, PARACHUTE, MK 24
Kamohio	75212725	37048	752101.00	2272548.00	0	Pyrotechnics	U.S. FLARE, AIRCRAFT, PARACHUTE, MK 24
Kamohio	75212726	37045	752186.49	2272636.50	0	Projectile	U.S. PROJECTILE, 5-IN, PRACTICE, MK61
Kamohio	75212727	37041	752144.37	2272727.80	0	Projectile	U.S. PROJECTILE, 5-IN, PRACTICE, MK61
Kamohio	75212727	37042	752138.10	2272736.50	0	Projectile	U.S. PROJECTILE, 5-IN, HE, MK 35
Kamohio	75212727	37043	752190.08	2272760.80	0	Projectile	U.S. PROJECTILE, 5-IN, HE, MK 52
Kamohio	75212727	37044	752135.00	2272775.00	0	Pyrotechnics	U.S. MARKER, MARINE, MK 25

Data query completed 9/7/04  
Sorted by GMU

UXO Summary  
Tier One and Tier Two UXO-Cleared Areas

Work Area	GMU	Barcode ID	UTMX	UTMY	Depth (Inches)	UXO Type	UXO Nomenclature
Kamohio	75212728	37034	752125.19	2272892.60	0	Projectile	U.S. PROJECTILE, 5-IN, PRACTICE, MK61
Kamohio	75212728	37035	752121.36	2272841.70	0	Projectile	U.S. PROJECTILE, 5-IN, PRACTICE, MK61
Kamohio	75212729	37033	752115.11	2272994.60	0	Projectile	U.S. PROJECTILE, 5-IN, PRACTICE, MK61
Kamohio	75212730	37355	752107.00	2273020.00	0	Projectile	U.S. PROJECTILE, 5-IN, PRACTICE, MK61
Kamohio	75212730	37356	752110.00	2273014.00	0	Pyrotechnics	U.S. MARKER, MARINE, MK 25
Kamohio	75212734	37312	752119.00	2273493.00	0	Projectile	U.S. PROJECTILE, 5-IN, PRACTICE, MK61
Moaulanui	75212739	7938	752202.77	2274004.00	0	20mm Projectile	U.S. PROJECTILE, 20-MM, HE, M97
Moaulanui	75212739	9077	752182.14	2273906.20	8	Projectile	U.S. PROJECTILE, 5-IN/54, HE, MK 64
Moaulanui	75212740	9145	752187.00	2274073.10	0	20mm Projectile	PROJECTILE, 20-MM (UNKNOWN MK)
Moaulanui	75212741	7939	752201.23	2274103.80	0	20mm Projectile	U.S. PROJECTILE, 20-MM, HE, M97
Moaulanui	75212741	7940	752201.38	2274103.60	0	Raw Explosives	RAW EXPLOSIVES
Moaulanui	75212742	14001	752170.75	2274281.40	24	Projectile	U.S. PROJECTILE, 5-IN, ILLUMINATION OR WHITE PHOSPHOROUS, MK 48
Moaulanui	75212743	9010	752177.74	2274333.50	12	Projectile	U.S. PROJECTILE, 5-IN, SMOKE-PUFF, MK 52
Moaulanui	75212745	9439	752100.03	2274500.00	0	OE Component	U.S. FUZE, PROJECTILE, AD, MK 43, MK 54, MK 55, AND MK 89
Moaulanui	75212745	14361	752146.06	2274578.20	0	Projectile	U.S. PROJECTILE, 5-IN, PRACTICE, MK61
Moaulanui	75212745	14360	752129.26	2274570.20	3	Projectile	U.S. PROJECTILE, 5-IN, HE, MK 52
Moaulanui	75212749	15128	752194.17	2274900.40	0	Projectile	U.S. PROJECTILE, 5-IN, PRACTICE, MK61
Moaulanui	75212750	15727	752100.47	2275001.00	0	20mm Projectile	PROJECTILE, 20-MM (UNKNOWN MK)
Moaulanui	75212752	14172	752122.98	2275223.00	0	Projectile	U.S. PROJECTILE, 5-IN, ILLUMINATION OR WHITE PHOSPHOROUS, MK 50
Moaulanui	75212762	14358	752185.21	2276290.80	0	Bomb	U.S. BOMB, 100-LB, GP, AN-M30
Kuheia	75212765	14357	752199.57	2276500.10	0	20mm Projectile	U.S. PROJECTILE, 20-MM, HE, M97
Kuheia	75212768	15163	752100.57	2276801.10	0	20mm Projectile	U.S. PROJECTILE, 20-MM, HE, M97
Kuheia	75212768	15165	752128.77	2276897.80	0	OE Component	U.S. FUZE, PROJECTILE, PD, M75
Kuheia	75212768	15164	752100.53	2276800.50	0	Propellant	PROPELLANT
Moaulanui	75212770	17014	752200.12	2277052.90	0	20mm Projectile	U.S. PROJECTILE, 20-MM, HE, M97
Moaulanui	75212770	17013	752200.39	2277053.00	0	Propellant	PROPELLANT
Kuheia	75212771	17016	752167.82	2277187.20	0	20mm Projectile	U.S. PROJECTILE, 20-MM, HE, M97
Kuheia	75212771	17017	752168.82	2277187.50	0	Bomb	U.S. BOMB, 325-LB, DEPTH, AN-MK 41
Kuheia	75212771	17015	752167.58	2277187.20	0	Propellant	PROPELLANT
Kuheia	75212772	15990	752193.27	2277296.80	0	20mm Projectile	PROJECTILE, 20-MM (UNKNOWN MK)
Kuheia	75212773	17007	752150.92	2277364.00	0	20mm Projectile	PROJECTILE, 20-MM (UNKNOWN MK)
Kuheia	75212773	17008	752150.60	2277364.00	0	Propellant	PROPELLANT
Kuheia	75212783	16138	752100.76	2278298.90	0	20mm Projectile	U.S. PROJECTILE, 20-MM, HE, M97
Kuheia	75212783	16139	752100.80	2278298.30	0	Small Arms	SMALL ARMS
Kuheia	75212797	16078	752097.57	2279799.60	0	Projectile	U.S. PROJECTILE, 40-MM, HE, MK 1, MK 2, & MK 3
Kuheia	75212797	16079	752173.08	2279728.20	0	Rocket	U.S. ROCKET, 5.0-IN, BOMBARDMENT, MK 50 (BOMBROC) with WARHEAD, MK 10
Kuheia	75212798	16077	752097.63	2279799.70	0	Projectile	U.S. PROJECTILE, 40-MM, HE, MK 1, MK 2, & MK 3
Kamohio	75222700	37313	752293.75	2270098.10	0	Projectile	U.S. PROJECTILE, 5-IN, HE, MK 52
Kamohio	75222724	22775	752201.56	2272476.10	0	Projectile	U.S. CARTRIDGE, 40-MM, HE, M383, M384, & M677
Kamohio	75222724	22776	752201.56	2272476.10	0	Projectile	U.S. CARTRIDGE, 40-MM, HE, M383, M384, & M677
Kamohio	75222725	37049	752202.51	2272537.20	0	Projectile	U.S. PROJECTILE, 5-IN, HE, MK 52
Kamohio	75222726	37046	752202.00	2272625.00	0	Pyrotechnics	U.S. FLARE, AIRCRAFT, PARACHUTE, MK 24
Kamohio	75222728	37171	752201.00	2272801.00	0	20mm Projectile	U.S. PROJECTILE, 20-MM, HE, M97

Data query completed 9/7/04  
Sorted by GMU



UXO Summary  
Tier One and Tier Two UXO-Cleared Areas

Work Area	GMU	Barcode ID	UTMX	UTMY	Depth (Inches)	UXO Type	UXO Nomenclature
Kamohio	75222728	37173	752201.00	2272801.00	0	OE Component	U.S. FUZE, PROJECTILE, AD, MK 43, MK 54, MK 55, AND MK 89
Kamohio	75222728	37172	752201.00	2272801.00	0	Small Arms	SMALL ARMS
Kamohio	75222730	41207	752275.09	2273097.10	0	20mm Projectile	U.S. PROJECTILE, 20-MM, HE, M97
Kamohio	75222730	41208	752271.84	2273097.10	0	OE Component	U.S. FUZE, PROJECTILE OR ROCKET, PD, MK 29
Kamohio	75222730	41209	752277.00	2273099.00	0	OE Component	U.S. FUZE, PROJECTILE, AD, MK 43, MK 54, MK 55, AND MK 89
Kamohio	75222730	41206	752271.24	2273096.10	0	Projectile	U.S. PROJECTILE, 5-IN, PRACTICE, MK61
Kamohio	75222734	41215	752284.31	2273411.90	0	Projectile	U.S. PROJECTILE, 5-IN/54, HE, MK 64
Moaulanui	75222739	9019	752199.63	2273973.40	18	Bomb	U.S. BOMB, 750-LB, GP, M117
Moaulanui	75222740	7941	752202.68	2274104.60	0	20mm Projectile	PROJECTILE, 20-MM (UNKNOWN MK)
Moaulanui	75222740	9431	752198.76	2274102.80	0	20mm Projectile	U.S. PROJECTILE, 20-MM, HE, M97
Moaulanui	75222740	7942	752202.74	2274104.60	0	OE Component	U.S. FUZE, PROJECTILE, AD, MK 43, MK 54, MK 55, AND MK 89
Moaulanui	75222740	9432	752237.01	2274022.60	2	Projectile	U.S. PROJECTILE, 5-IN, PRACTICE, MK61
Moaulanui	75222741	7943	752202.18	2274104.60	0	20mm Projectile	PROJECTILE, 20-MM (UNKNOWN MK)
Moaulanui	75222741	14049	752268.15	2274110.90	12	Projectile	U.S. PROJECTILE, 5-IN, ILLUMINATION OR WHITE PHOSPHOROUS, MK 48
Moaulanui	75222742	7944	752201.58	2274204.60	0	20mm Projectile	PROJECTILE, 20-MM (UNKNOWN MK)
Moaulanui	75222743	7945	752200.61	2274300.00	0	20mm Projectile	U.S. PROJECTILE, 20-MM, TP, M99
Moaulanui	75222745	16256	752205.02	2274560.00	24	Projectile	U.S. PROJECTILE, 5-IN, PRACTICE, MK61
Moaulanui	75222748	9380	752201.29	2274891.00	0	20mm Projectile	U.S. PROJECTILE, 20-MM, HE, M97
Moaulanui	75222748	9382	752204.05	2274891.10	0	OE Component	U.S. BOMB, IGNITER, WP, AN-M16
Moaulanui	75222748	9381	752201.42	2274891.20	0	Small Arms	SMALL ARMS
Moaulanui	75222750	14657	752257.47	2275063.70	24	Bomb	U.S. BOMB, 100-LB, GP, AN-M30
Moaulanui	75222751	14339	752299.07	2275101.90	0	20mm Projectile	PROJECTILE, 20-MM (UNKNOWN MK)
Moaulanui	75222751	14338	752299.30	2275101.30	0	Raw Explosives	RAW EXPLOSIVES
Moaulanui	75222753	8860	752201.03	2275303.00	0	20mm Projectile	U.S. PROJECTILE, 20-MM, HE, M97
Moaulanui	75222756	13184	752202.00	2275563.00	4	Projectile	U.S. PROJECTILE, 5-IN, HE, MK 35
Moaulanui	75222757	15140	752203.01	2275801.90	0	20mm Projectile	PROJECTILE, 20-MM (UNKNOWN MK)
Moaulanui	75222758	9331	752290.62	2275899.10	0	Rocket	U.S. ROCKET, 3.5-IN, HEAT M28 AND M29
Moaulanui	75222758	9332	752290.62	2275899.10	0	Rocket	U.S. ROCKET, 3.5-IN, HEAT M28 AND M29
Moaulanui	75222758	9333	752290.62	2275899.10	0	Rocket	U.S. ROCKET, 3.5-IN, HEAT M28 AND M29
Moaulanui	75222759	14278	752253.52	2275907.50	0	OE Component	U.S. BOMB, IGNITER, WP, M23
Moaulanui	75222760	14306	752296.11	2276006.60	0	20mm Projectile	U.S. PROJECTILE, 20-MM, HE, M97
Moaulanui	75222761	14276	752202.60	2276099.90	0	20mm Projectile	PROJECTILE, 20-MM (UNKNOWN MK)
Moaulanui	75222762	14229	752298.99	2276298.70	0	20mm Projectile	U.S. PROJECTILE, 20-MM, HE, M97
Moaulanui	75222762	14232	752203.69	2276259.50	0	Bomb	U.S. BOMB, 100-LB, GP, AN-M30
Moaulanui	75222763	14231	752298.44	2276300.50	0	20mm Projectile	PROJECTILE, 20-MM (UNKNOWN MK)
Moaulanui	75222763	14233	752285.53	2276376.60	0	Bomb	U.S. BOMB, 100-LB, GP, AN-M30
Moaulanui	75222764	15044	752296.84	2276407.10	0	20mm Projectile	U.S. PROJECTILE, 20-MM, HE, M97
Moaulanui	75222764	15045	752296.60	2276407.30	0	Small Arms	SMALL ARMS
Moaulanui	75222764	15046	752296.58	2276407.60	0	Small Arms	SMALL ARMS
Moaulanui	75222765	14248	752297.58	2276598.10	0	20mm Projectile	PROJECTILE, 20-MM (UNKNOWN MK)
Moaulanui	75222765	14249	752297.84	2276596.70	0	Propellant	PROPELLANT
Moaulanui	75222765	14247	752297.59	2276598.40	0	Raw Explosives	RAW EXPLOSIVES
Moaulanui	75222766	15112	752300.12	2276602.10	0	20mm Projectile	U.S. PROJECTILE, 20-MM, HE, M97
Moaulanui	75222767	14275	752299.66	2276700.90	0	20mm Projectile	PROJECTILE, 20-MM (UNKNOWN MK)

Data query completed 9/7/04  
Sorted by GMU

UXO Summary  
Tier One and Tier Two UXO-Cleared Areas

Work Area	GMU	Barcode ID	UTMX	UTMY	Depth (Inches)	UXO Type	UXO Nomenclature
Moaulanui	75222768	9355	752299.00	2276799.50	0	20mm Projectile	PROJECTILE, 20-MM (UNKNOWN MK)
Moaulanui	75222768	9354	752299.35	2276799.50	0	Small Arms	SMALL ARMS
Moaulanui	75222770	17070	752227.06	2277031.50	0	20mm Projectile	U.S. PROJECTILE, 20-MM, HE, M97
Moaulanui	75222770	17069	752227.17	2277031.40	0	Propellant	PROPELLANT
Moaulanui	75222770	17071	752226.96	2277031.20	0	Small Arms	SMALL ARMS
Moaulanui	75222771	17004	752230.70	2277134.00	0	20mm Projectile	U.S. PROJECTILE, 20-MM, HE, M97
Moaulanui	75222771	17005	752230.69	2277134.20	0	Small Arms	SMALL ARMS
Moaulanui	75222772	17006	752214.40	2277271.00	0	20mm Projectile	U.S. PROJECTILE, 20-MM, HE, M97
Kuheia	75222774	17118	752298.87	2277400.60	0	20mm Projectile	U.S. PROJECTILE, 20-MM, HE, M97
Kuheia	75222781	13151	752201.54	2278100.80	0	20mm Projectile	U.S. PROJECTILE, 20-MM, HE, M97
Kuheia	75222785	9729	752200.06	2278601.10	0	20mm Projectile	PROJECTILE, 20-MM (UNKNOWN MK)
Kuheia	75222786	9728	752200.09	2278700.00	0	20mm Projectile	PROJECTILE, 20-MM (UNKNOWN MK)
Kuheia	75222787	9730	752200.04	2278700.10	0	20mm Projectile	PROJECTILE, 20-MM (UNKNOWN MK)
Kuheia	75222793	9898	752276.29	2279311.90	0	Projectile	U.S. PROJECTILE, 5-IN, SMOKE-PUFF, MK 52
Kuheia	75222797	16444	752198.71	2279700.30	0	Small Arms	SMALL ARMS
Kuheia	75222798	16446	752200.96	2279800.40	0	Propellant	PROPELLANT
Kuheia	75222798	16445	752200.26	2279799.70	0	Small Arms	SMALL ARMS
Kamohio	75232717	41220	752307.55	2271794.10	0	Pyrotechnics	U.S. FLARE, AIRCRAFT, PARACHUTE, MK45
Kamohio	75232720	31812	752306.47	2272021.30	0	Projectile	U.S. PROJECTILE, 5-IN, SMOKE-PUFF, MK 52
Kamohio	75232721	31866	752301.00	2272150.00	0	Propellant	PROPELLANT
Kamohio	75232722	22812	752339.14	2272248.40	0	Projectile	U.S. PROJECTILE, 5-IN, PRACTICE, MK61
Kamohio	75232723	22814	752390.57	2272372.00	0	Projectile	U.S. PROJECTILE, 5-IN, PRACTICE, MK61
Kamohio	75232724	22813	752317.32	2272453.70	0	Projectile	U.S. CARTRIDGE, 40-MM, HE, M397
Kamohio	75232730	41210	752361.93	2273041.20	0	Projectile	U.S. PROJECTILE, 5-IN, PRACTICE, MK61
Kamohio	75232730	41211	752334.61	2273053.20	0	Projectile	U.S. PROJECTILE, 5-IN, SMOKE-PUFF, MK 52
Kamohio	75232732	37759	752301.00	2273214.00	0	Projectile	U.S. PROJECTILE, 5-IN, PRACTICE, MK61
Kamohio	75232732	37760	752352.00	2273257.00	0	Projectile	U.S. PROJECTILE, 5-IN, HE, MK 61
Kamohio	75232735	30891	752300.02	2273599.00	0	Raw Explosives	RAW EXPLOSIVES
Kamohio	75232736	30863	752321.00	2273627.00	0	Projectile	U.S. PROJECTILE, 5-IN/54, HE, MK 64
Moaulanui	75232740	9034	752328.51	2274095.60	0	Propellant	PROPELLANT
Moaulanui	75232741	7937	752302.23	2274100.40	0	20mm Projectile	PROJECTILE, 20-MM (UNKNOWN MK)
Moaulanui	75232741	7936	752302.34	2274100.40	0	Small Arms	SMALL ARMS
Moaulanui	75232742	7935	752399.04	2274199.60	0	20mm Projectile	PROJECTILE, 20-MM (UNKNOWN MK)
Moaulanui	75232743	7934	752299.75	2274300.70	0	20mm Projectile	PROJECTILE, 20-MM (UNKNOWN MK)
Moaulanui	75232743	15033	752398.81	2274400.10	0	20mm Projectile	PROJECTILE, 20-MM (UNKNOWN MK)
Moaulanui	75232743	15034	752398.77	2274399.80	0	Bomb	U.S. BOMB, 25-LB, PRACTICE, MK 76
Moaulanui	75232744	7950	752400.49	2274500.50	0	20mm Projectile	PROJECTILE, 20-MM (UNKNOWN MK)
Moaulanui	75232746	7953	752299.17	2274599.80	0	20mm Projectile	PROJECTILE, 20-MM (UNKNOWN MK)
Moaulanui	75232748	9478	752382.13	2274835.00	6	Grenade	U.S. GRENADE, SMOKE, (WP), M15
Moaulanui	75232748	9476	752356.91	2274830.70	4	OE Component	U.S. BOMB, IGNITER, WP, M23
Moaulanui	75232748	9477	752366.35	2274842.20	6	OE Component	U.S. BOMB, IGNITER, WP, AN-M16
Moaulanui	75232748	9479	752387.98	2274822.80	6	OE Component	U.S. BOMB, IGNITER, WP, M23
Moaulanui	75232748	9480	752350.88	2274873.20	6	OE Component	U.S. BOMB, IGNITER, WP, M23
Moaulanui	75232748	9481	752343.18	2274867.10	6	OE Component	U.S. BOMB, IGNITER, WP, M23
Moaulanui	75232748	9482	752337.28	2274855.00	6	OE Component	U.S. BOMB, IGNITER, WP, M23
Moaulanui	75232748	9483	752323.28	2274823.10	6	OE Component	U.S. BOMB, IGNITER, WP, M23
Moaulanui	75232748	39637	752388.79	2274878.10	8	OE Component	U.S. BOMB, IGNITER, WP, M23
Moaulanui	75232749	9950	752299.60	2274999.60	0	20mm Projectile	U.S. PROJECTILE, 20-MM, HE, M97

Data query completed 9/7/04  
Sorted by GMU

UXO Summary  
Tier One and Tier Two UXO-Cleared Areas

Work Area	GMU	Barcode ID	UTMX	UTMY	Depth (Inches)	UXO Type	UXO Nomenclature
Moaulanui	75232749	15097	752301.06	2274899.40	0	20mm Projectile	PROJECTILE, 20-MM (UNKNOWN MK)
Moaulanui	75232749	9951	752299.47	2274999.60	0	OE Component	U.S. FUZE, BOMB, AN-M173 & M918
Moaulanui	75232749	9952	752326.15	2274981.70	0	OE Component	U.S. FUZE, BOMB, AN-M173 & M918
Moaulanui	75232749	9953	752352.31	2274937.50	0	OE Component	U.S. BOMB, IGNITER, WP, M23
Moaulanui	75232749	9954	752322.62	2274898.20	0	OE Component	U.S. BOMB, IGNITER, WP, M23
Moaulanui	75232749	39636	752344.29	2274926.80	12	OE Component	U.S. BOMB, IGNITER, WP, M23
Moaulanui	75232749	9955	752310.93	2274898.20	0	Projectile	U.S. PROJECTILE, 5-IN, PRACTICE, MK61
Moaulanui	75232750	15032	752300.37	2275000.20	0	20mm Projectile	PROJECTILE, 20-MM (UNKNOWN MK)
Moaulanui	75232750	15031	752319.43	2275003.50	0	Projectile	U.S. PROJECTILE, 5-IN, ILLUMINATION OR WHITE PHOSPHOROUS, MK 48
Moaulanui	75232750	15030	752320.03	2275003.20	0	Raw Explosives	RAW EXPLOSIVES
Moaulanui	75232751	8537	752371.25	2275131.00	2	OE Component	U.S. ADAPTER, BOOSTER, TAIL, M115
Moaulanui	75232753	14402	752304.35	2275350.40	18	OE Component	U.S. BOMB, IGNITER, WP, M23
Moaulanui	75232756	9687	752300.18	2275600.40	0	20mm Projectile	PROJECTILE, 20-MM (UNKNOWN MK)
Moaulanui	75232756	15042	752297.45	2275598.10	0	20mm Projectile	U.S. PROJECTILE, 20-MM, HE, M97
Moaulanui	75232756	9688	752338.47	2275647.80	36	Projectile	U.S. PROJECTILE, 5-IN, PRACTICE, MK61
Moaulanui	75232756	15043	752298.99	2275597.20	0	Small Arms	SMALL ARMS
Moaulanui	75232759	14277	752398.54	2275998.80	0	20mm Projectile	U.S. PROJECTILE, 20-MM, HE, M97
Moaulanui	75232760	14302	752398.62	2276003.90	0	20mm Projectile	PROJECTILE, 20-MM (UNKNOWN MK)
Moaulanui	75232761	14272	752387.02	2276199.60	0	20mm Projectile	U.S. PROJECTILE, 20-MM, HE, M97
Moaulanui	75232761	14273	752387.01	2276199.60	0	Bomb	U.S. BOMB, 100-LB, GP, AN-M30
Moaulanui	75232762	14230	752298.43	2276299.60	0	20mm Projectile	PROJECTILE, 20-MM (UNKNOWN MK)
Moaulanui	75232763	14235	752362.95	2276390.50	0	20mm Projectile	U.S. PROJECTILE, 20-MM, HE, M97
Moaulanui	75232763	14236	752362.98	2276390.20	0	Rocket	U.S. WARHEAD, ROCKET, 2.75-IN, FRAG, MK 1
Moaulanui	75232764	15047	752299.42	2276495.40	0	20mm Projectile	U.S. PROJECTILE, 20-MM, HE, M97
Moaulanui	75232765	14246	752301.35	2276597.10	0	20mm Projectile	PROJECTILE, 20-MM (UNKNOWN MK)
Moaulanui	75232766	14274	752301.26	2276700.00	0	20mm Projectile	PROJECTILE, 20-MM (UNKNOWN MK)
Moaulanui	75232767	14305	752301.07	2276701.30	0	20mm Projectile	U.S. PROJECTILE, 20-MM, HE, M97
Moaulanui	75232768	9351	752301.96	2276800.40	0	20mm Projectile	U.S. PROJECTILE, 20-MM, HE, M97
Moaulanui	75232768	9353	752302.41	2276800.10	0	Propellant	PROPELLANT
Moaulanui	75232768	9352	752301.88	2276800.40	0	Small Arms	SMALL ARMS
Moaulanui	75232769	9356	752300.97	2276900.20	0	20mm Projectile	U.S. PROJECTILE, 20-MM, HE, M97
Moaulanui	75232769	9357	752300.81	2276900.30	0	Propellant	PROPELLANT
Moaulanui	75232770	17074	752299.92	2277099.50	0	20mm Projectile	PROJECTILE, 20-MM (UNKNOWN MK)
Moaulanui	75232770	17073	752300.04	2277099.30	0	Propellant	PROPELLANT
Moaulanui	75232772	17085	752301.33	2277201.50	0	20mm Projectile	PROJECTILE, 20-MM (UNKNOWN MK)
Moaulanui	75232773	17117	752297.96	2277297.40	0	20mm Projectile	PROJECTILE, 20-MM (UNKNOWN MK)
Kuheia	75232774	17120	752301.15	2277401.80	0	20mm Projectile	U.S. PROJECTILE, 20-MM, HE, M97
Kuheia	75232774	17121	752301.47	2277401.80	0	Bomb	U.S. BOMB, 13-LB, PRACTICE, MK 19
Kuheia	75232774	17119	752300.93	2277401.90	0	Propellant	PROPELLANT
Kuheia	75232781	16448	752300.02	2278100.00	0	20mm Projectile	PROJECTILE, 20-MM (UNKNOWN MK)
Kuheia	75232785	9735	752200.02	2278700.00	0	20mm Projectile	PROJECTILE, 20-MM (UNKNOWN MK)
Kuheia	75232793	9899	752364.66	2279333.70	0	Rocket	U.S. WARHEAD, ROCKET, 5.0-IN, HE, MK 6
Kuheia	75232796	16026	752302.68	2279605.00	0	Projectile	U.S. PROJECTILE, 3-IN, AA, MK 27 (HE)
Kuheia	75232799	16447	752300.40	2279899.60	0	20mm Projectile	U.S. PROJECTILE, 20-MM, HE, M97
Kamohio	75242717	37175	752401.00	2271704.00	0	OE Component	U.S. FUZE, PROJECTILE, PD, MK 30
Kamohio	75242719	37174	752401.00	2271901.00	0	20mm Projectile	U.S. PROJECTILE, 20-MM, HE, M97
Kamohio	75242720	35340	752420.00	2272088.00	0	Projectile	U.S. PROJECTILE, 5-IN, PRACTICE, MK61

Data query completed 9/7/04  
Sorted by GMU

UXO Summary  
Tier One and Tier Two UXO-Cleared Areas

Work Area	GMU	Barcode ID	UTMX	UTMY	Depth (Inches)	UXO Type	UXO Nomenclature
Kamohio	75242722	37153	752439.42	2272286.20	0	Projectile	U.S. PROJECTILE, 5-IN, PRACTICE, MK61
Kamohio	75242722	37154	752438.54	2272286.20	0	Projectile	U.S. CARTRIDGE, 40-MM, HE, M381, M386, M406, & M441
Kamohio	75242723	37155	752421.75	2272394.30	0	Projectile	U.S. PROJECTILE, 5-IN, PRACTICE, MK61
Kamohio	75242726	37158	752470.00	2272695.00	0	Pyrotechnics	U.S. FLARE, AIRCRAFT, PARACHUTE, MK45
Kamohio	75242728	37159	752401.00	2272801.00	0	20mm Projectile	U.S. PROJECTILE, 20-MM, HE, M97
Kamohio	75242728	37162	752442.27	2272852.80	0	Projectile	U.S. PROJECTILE, 5-IN, PRACTICE, MK61
Kamohio	75242728	37163	752472.59	2272897.10	0	Projectile	U.S. PROJECTILE, 5-IN, PRACTICE, MK61
Kamohio	75242728	37161	752401.00	2272801.00	0	Propellant	PROPELLANT
Kamohio	75242728	37160	752401.00	2272801.00	0	Small Arms	SMALL ARMS
Kamohio	75242729	37165	752455.00	2272996.00	0	Bomb	U.S. BOMB, 25-LB, PRACTICE, MK 76
Kamohio	75242729	37164	752455.42	2272996.20	0	Projectile	U.S. PROJECTILE, 5-IN, PRACTICE, MK61
Kamohio	75242730	41212	752421.39	2273007.20	0	Projectile	U.S. PROJECTILE, 5-IN, SMOKE-PUFF, MK 52
Kamohio	75242730	41213	752436.71	2273057.30	0	Projectile	U.S. PROJECTILE, 5-IN, PRACTICE, MK61
Kamohio	75242732	41214	752400.02	2273300.00	0	20mm Projectile	U.S. PROJECTILE, 20-MM, HE, M97
Kanapou	75242738	7402	752401.14	2273801.30	0	20mm Projectile	U.S. PROJECTILE, 20-MM, HE, M97
Kanapou	75242738	9015	752408.07	2273829.20	12	Projectile	U.S. PROJECTILE, 5-IN, SMOKE-PUFF, MK 41
Kanapou	75242738	7404	752400.62	2273801.20	0	Raw Explosives	RAW EXPLOSIVES
Kanapou	75242738	7405	752400.28	2273800.60	0	Small Arms	SMALL ARMS
Moaulanui	75242740	9036	752494.56	2274080.00	8	Projectile	U.S. PROJECTILE, 5-IN, SMOKE-PUFF, MK 52
Moaulanui	75242741	8749	752456.13	2274149.60	36	Projectile	U.S. PROJECTILE, 5-IN, PRACTICE, MK61
Moaulanui	75242744	9297	752400.46	2274401.60	12	Projectile	U.S. PROJECTILE, 5-IN, PRACTICE, MK61
Moaulanui	75242746	14174	752409.28	2274626.10	10	Bomb	U.S. BOMB, 500-LB, GPLD, MK 82 & BLU-111A/B
Moaulanui	75242746	14175	752476.80	2274687.70	23	Projectile	U.S. PROJECTILE, 5-IN, PRACTICE, MK61
Moaulanui	75242747	7951	752400.12	2274699.70	0	20mm Projectile	PROJECTILE, 20-MM (UNKNOWN MK)
Moaulanui	75242748	14177	752430.28	2274875.60	0	OE Component	U.S. BOMB, IGNITER, WP, M23
Moaulanui	75242748	14176	752436.33	2274850.50	22	Projectile	U.S. PROJECTILE, 5-IN, PRACTICE, MK61
Moaulanui	75242753	29001	752443.00	2275346.00	0	20mm Projectile	U.S. PROJECTILE, 20-MM, HE, M97
Moaulanui	75242753	10009	752496.34	2275301.70	0	Bomb	U.S. BOMB UNIT, BLU-26/B, BLU-36/B, & BLU-59/B
Moaulanui	75242753	14256	752436.16	2275347.60	0	Rocket	U.S. WARHEAD, ROCKET, 3.5-IN, AIRCRAFT, SMOKE, WP (UNKNOWN MK)
Moaulanui	75242756	14252	752397.21	2275600.30	0	20mm Projectile	PROJECTILE, 20-MM (UNKNOWN MK)
Moaulanui	75242761	9485	752497.37	2276198.60	0	20mm Projectile	PROJECTILE, 20-MM (UNKNOWN MK)
Moaulanui	75242762	9486	752400.07	2276200.00	0	20mm Projectile	PROJECTILE, 20-MM (UNKNOWN MK)
Moaulanui	75242762	40671	752472.00	2276241.00	0	Bomb	U.S. BOMB, 3-LB, PRACTICE, MK 3, MK 4, MK 5, AN-MK 23, & MK 43
Moaulanui	75242762	40670	752488.71	2276274.50	48	Bomb	U.S. BOMB, 100-LB, GP, AN-M30
Moaulanui	75242763	9514	752452.31	2276355.10	0	Bomb	U.S. BOMB, 3-LB, PRACTICE, MK 3, MK 4, MK 5, AN-MK 23, & MK 43
Moaulanui	75242763	45483	752449.00	2276350.00	0	Bomb	U.S. BOMB, 100-LB, GP, AN-M30
Moaulanui	75242763	45481	752484.75	2276315.00	48	Bomb	U.S. BOMB, 500-LB, DEMOLITION, HE, AN-M43 & AN-M64
Moaulanui	75242763	9528	752452.26	2276355.20	0	Rocket	U.S. WARHEAD, ROCKET, 2.75-IN, FRAG, MK 1
Moaulanui	75242763	45482	752442.00	2276357.00	8	Rocket	U.S. WARHEAD, ROCKET, 5.0-IN, HE, MK 6
Moaulanui	75242764	9506	752400.03	2276400.10	0	20mm Projectile	PROJECTILE, 20-MM (UNKNOWN MK)
Moaulanui	75242764	9507	752400.03	2276400.10	0	Bomb	U.S. BOMB, 3-LB, PRACTICE, MK 3, MK 4, MK 5, AN-MK 23, & MK 43
Moaulanui	75242764	40439	752475.04	2276408.50	48	Bomb	U.S. BOMB, 100-LB, GP, AN-M30

Data query completed 9/7/04  
Sorted by GMU

UXO Summary  
Tier One and Tier Two UXO-Cleared Areas

Work Area	GMU	Barcode ID	UTMX	UTMY	Depth (Inches)	UXO Type	UXO Nomenclature
Moaulanui	75242764	40440	752468.00	2276499.00	6	Propellant	PROPELLANT
Moaulanui	75242764	40438	752485.27	2276434.70	12	Rocket	U.S. WARHEAD, ROCKET, 5.0-IN, HE, MK 6
Moaulanui	75242765	14327	752401.65	2276500.90	0	OE Component	U.S. FUZE, PROJECTILE, AD, MK 43, MK 54, MK 55, AND MK 89
Moaulanui	75242766	14325	752401.52	2276601.10	0	20mm Projectile	PROJECTILE, 20-MM (UNKNOWN MK)
Moaulanui	75242766	14326	752438.29	2276620.80	0	Rocket	U.S. ROCKET, 3.5-IN, HEAT M28 AND M29
Moaulanui	75242767	14331	752400.73	2276700.20	0	20mm Projectile	PROJECTILE, 20-MM (UNKNOWN MK)
Moaulanui	75242767	14332	752428.04	2276765.20	0	OE Component	U.S. BOMB, IGNITER, WP, M23
Moaulanui	75242768	9377	752399.79	2276800.00	0	20mm Projectile	PROJECTILE, 20-MM (UNKNOWN MK)
Moaulanui	75242768	9378	752399.82	2276800.10	0	Propellant	PROPELLANT
Moaulanui	75242769	14300	752402.78	2276903.50	0	20mm Projectile	PROJECTILE, 20-MM (UNKNOWN MK)
Moaulanui	75242769	14301	752401.31	2276901.00	0	Propellant	PROPELLANT
Moaulanui	75242770	16483	752400.95	2277099.70	0	20mm Projectile	U.S. PROJECTILE, 20-MM, HE, M97
Moaulanui	75242770	16484	752399.63	2277099.10	0	Propellant	PROPELLANT
Moaulanui	75242773	16485	752500.16	2277398.90	0	20mm Projectile	PROJECTILE, 20-MM (UNKNOWN MK)
Moaulanui	75242773	16486	752500.24	2277398.90	0	Bomb	U.S. BOMB, 3-LB, PRACTICE, MK 3, MK 4, MK 5, AN-MK 23, & MK 43
Kuheia	75242774	15977	752499.63	2277499.30	0	20mm Projectile	PROJECTILE, 20-MM (UNKNOWN MK)
Kuheia	75242775	15978	752399.86	2277599.10	0	20mm Projectile	U.S. PROJECTILE, 20-MM, HE, M97
Kuheia	75242775	16133	752499.00	2277500.50	0	20mm Projectile	U.S. PROJECTILE, 20-MM, HE, M97
Kuheia	75242779	15995	752401.14	2277900.20	0	20mm Projectile	PROJECTILE, 20-MM (UNKNOWN MK)
Kuheia	75242779	16132	752401.12	2277900.60	0	20mm Projectile	U.S. PROJECTILE, 20-MM, HE, M97
Kuheia	75242779	15996	752401.10	2277900.30	0	Small Arms	SMALL ARMS
Kuheia	75242785	9793	752400.02	2278500.00	0	20mm Projectile	U.S. PROJECTILE, 20-MM, HE, M97
Kuheia	75242787	9866	752399.66	2278797.90	0	20mm Projectile	PROJECTILE, 20-MM (UNKNOWN MK)
Kuheia	75242787	9868	752399.31	2278798.00	0	Propellant	PROPELLANT
Kuheia	75242787	9867	752399.31	2278798.00	0	Small Arms	SMALL ARMS
Kuheia	75242788	9795	752399.43	2278799.70	0	20mm Projectile	PROJECTILE, 20-MM (UNKNOWN MK)
Kuheia	75242793	9890	752398.63	2279300.30	0	20mm Projectile	U.S. PROJECTILE, 20-MM, HE, M97
Kuheia	75242793	9892	752399.26	2279300.30	0	Projectile	U.S. PROJECTILE, 40-MM, HE, MK 1, MK 2, & MK 3
Kuheia	75242793	9893	752399.35	2279300.20	0	Projectile	U.S. PROJECTILE, 40-MM, HE, MK 1, MK 2, & MK 3
Kuheia	75242793	9894	752399.72	2279300.10	0	Projectile	U.S. PROJECTILE, 40-MM, HE, MK 1, MK 2, & MK 3
Kuheia	75242793	9895	752399.04	2279300.70	0	Projectile	U.S. PROJECTILE, 40-MM, HE, MK 1, MK 2, & MK 3
Kuheia	75242793	9891	752399.21	2279300.00	0	Small Arms	SMALL ARMS
Kuheia	75242797	15868	752400.62	2279700.80	0	20mm Projectile	U.S. PROJECTILE, 20-MM, HE, M97
Kuheia	75242798	15869	752399.82	2279800.80	0	20mm Projectile	U.S. PROJECTILE, 20-MM, HE, M97
Kuheia	75242799	15870	752400.81	2279901.40	0	Projectile	U.S. PROJECTILE, 40-MM, HE, MK 1, MK 2, & MK 3
Kamohio	75252701	37217	752566.00	2270171.00	0	OE Component	FUZE, AD FOR U.S. FLARE, AIRCRAFT, PARACHUTE, MK 45
Kamohio	75252701	37216	752566.00	2270171.00	0	Pyrotechnics	U.S. FLARE, AIRCRAFT, PARACHUTE, MK45
Kamohio	75252718	37178	752566.00	2271856.00	0	Bomb	U.S. BOMB, 4-LB, FRAG, M83 (BUTTERFLY)
Kamohio	75252718	37179	752566.00	2271856.00	0	Bomb	U.S. BOMB, 4-LB, FRAG, M83 (BUTTERFLY)
Kamohio	75252718	37180	752566.00	2271856.00	0	Bomb	U.S. BOMB, 4-LB, FRAG, M83 (BUTTERFLY)
Kamohio	75252718	37181	752566.00	2271856.00	0	Bomb	U.S. BOMB, 4-LB, FRAG, M83 (BUTTERFLY)
Kamohio	75252718	37182	752566.00	2271856.00	0	Bomb	U.S. BOMB, 4-LB, FRAG, M83 (BUTTERFLY)
Kamohio	75252718	37183	752566.00	2271856.00	0	Bomb	U.S. BOMB, 4-LB, FRAG, M83 (BUTTERFLY)
Kamohio	75252718	37184	752566.00	2271856.00	0	Bomb	U.S. BOMB, 4-LB, FRAG, M83 (BUTTERFLY)
Kamohio	75252718	37185	752566.00	2271856.00	0	Bomb	U.S. BOMB, 4-LB, FRAG, M83 (BUTTERFLY)

Data query completed 9/7/04  
Sorted by GMU

UXO Summary  
Tier One and Tier Two UXO-Cleared Areas

Work Area	GMU	Barcode ID	UTMX	UTMY	Depth (Inches)	UXO Type	UXO Nomenclature
Kamohio	75252718	37186	752566.00	2271856.00	0	Bomb	U.S. BOMB, 4-LB, FRAG, M83 (BUTTERFLY)
Kamohio	75252718	37187	752566.00	2271856.00	0	Bomb	U.S. BOMB, 4-LB, FRAG, M83 (BUTTERFLY)
Kamohio	75252718	37188	752547.27	2271853.20	0	Projectile	U.S. PROJECTILE, 5-IN, SMOKE-PUFF, MK 52
Kamohio	75252719	37189	752576.68	2271951.30	0	Projectile	U.S. PROJECTILE, 5-IN, SMOKE-PUFF, MK 52
Kamohio	75252719	37190	752526.83	2271929.40	0	Projectile	PROJECTILE, 5-IN, PRACTICE, MK 49
Kamohio	75252720	37139	752585.73	2272057.20	0	Projectile	U.S. PROJECTILE, 5-IN, HE, MK 35
Kamohio	75252723	37198	752525.00	2272391.00	0	20mm Projectile	U.S. PROJECTILE, 20-MM, TPT, M221
Kamohio	75252723	37196	752525.00	2272391.00	0	Bomb	U.S. BOMB, 23-LB, FRAG, AN-M40 & M72
Kamohio	75252723	37202	752525.00	2272391.00	0	OE Component	U.S. FUZE, BOMB, NOSE, M120 & M170
Kamohio	75252723	37195	752525.00	2272391.00	0	Projectile	U.S. PROJECTILE, 5-IN, PRACTICE, MK61
Kamohio	75252723	37199	752525.00	2272391.00	0	Projectile	U.S. CARTRIDGE, 40-MM, HE, M397
Kamohio	75252723	37200	752525.00	2272391.00	0	Pyrotechnics	U.S. FLARE, AIRCRAFT, PARACHUTE, MK 24
Kamohio	75252723	37197	752525.00	2272391.00	0	Rocket	U.S. WARHEAD, ROCKET, 2.75-IN, FRAG, MK 1
Kamohio	75252726	37156	752530.64	2272681.60	0	Projectile	U.S. PROJECTILE, 3-IN, AA, MK 27 (HE)
Kamohio	75252726	37157	752515.00	2272648.00	0	Pyrotechnics	U.S. FLARE, AIRCRAFT, PARACHUTE, MK45
Kamohio	75252728	37177	752514.00	2272805.00	0	Pyrotechnics	U.S. FLARE, AIRCRAFT, PARACHUTE, LUU-2/B
Kamohio	75252729	37176	752560.00	2272906.00	0	Projectile	U.S. PROJECTILE, 5-IN/54, HE, MK 64
Kamohio	75252730	39376	752501.00	2273099.00	0	20mm Projectile	U.S. PROJECTILE, 20-MM, HE, M97
Kamohio	75252730	39350	752515.00	2273046.00	0	OE Component	U.S. FUZE, PROJECTILE, AD, MK 43, MK 54, MK 55, AND MK 89
Kamohio	75252730	39349	752526.09	2273074.20	0	Projectile	U.S. PROJECTILE, 5-IN, HE, MK 51
Kamohio	75252730	39351	752538.00	2273049.00	0	Projectile	U.S. PROJECTILE, 5-IN, PRACTICE, MK61
Kamohio	75252730	39352	752528.00	2273059.00	0	Projectile	U.S. PROJECTILE, 5-IN, PRACTICE, MK61
Kamohio	75252730	39353	752529.00	2273056.00	0	Projectile	U.S. PROJECTILE, 5-IN, PRACTICE, MK61
Kamohio	75252730	39354	752530.00	2273057.00	0	Projectile	U.S. PROJECTILE, 5-IN, PRACTICE, MK61
Kamohio	75252730	39355	752530.00	2273054.00	0	Projectile	U.S. PROJECTILE, 5-IN, PRACTICE, MK61
Kamohio	75252730	39356	752526.00	2273058.00	0	Projectile	U.S. PROJECTILE, 5-IN, PRACTICE, MK61
Kamohio	75252730	39357	752527.00	2273056.00	0	Projectile	U.S. PROJECTILE, 5-IN, PRACTICE, MK61
Kamohio	75252730	39358	752528.00	2273059.00	0	Projectile	U.S. PROJECTILE, 5-IN, PRACTICE, MK61
Kamohio	75252730	39359	752528.00	2273054.00	0	Projectile	U.S. PROJECTILE, 5-IN, PRACTICE, MK61
Kamohio	75252730	39360	752528.00	2273056.00	0	Projectile	U.S. PROJECTILE, 5-IN, PRACTICE, MK61
Kamohio	75252730	39361	752529.00	2273055.00	0	Projectile	U.S. PROJECTILE, 5-IN, PRACTICE, MK61
Kamohio	75252730	39362	752527.00	2273055.00	0	Projectile	U.S. PROJECTILE, 5-IN, PRACTICE, MK61
Kamohio	75252730	39363	752528.00	2273056.00	0	Projectile	U.S. PROJECTILE, 5-IN, PRACTICE, MK61
Kamohio	75252730	39364	752528.00	2273057.00	0	Projectile	U.S. PROJECTILE, 5-IN, PRACTICE, MK61
Kamohio	75252730	39365	752527.00	2273059.00	0	Projectile	U.S. PROJECTILE, 5-IN, PRACTICE, MK61
Kamohio	75252730	39366	752528.00	2273056.00	0	Projectile	U.S. PROJECTILE, 5-IN, PRACTICE, MK61
Kamohio	75252730	39367	752527.00	2273056.00	0	Projectile	U.S. PROJECTILE, 5-IN, PRACTICE, MK61
Kamohio	75252730	39368	752527.00	2273055.00	0	Projectile	U.S. PROJECTILE, 5-IN, PRACTICE, MK61
Kamohio	75252730	39369	752528.00	2273056.00	0	Projectile	U.S. PROJECTILE, 5-IN, PRACTICE, MK61
Kamohio	75252730	39370	752529.00	2273055.00	0	Projectile	U.S. PROJECTILE, 5-IN, PRACTICE, MK61
Kamohio	75252730	39371	752528.00	2273057.00	0	Projectile	U.S. PROJECTILE, 5-IN, PRACTICE, MK61
Kamohio	75252730	39372	752528.00	2273056.00	0	Projectile	U.S. PROJECTILE, 5-IN, PRACTICE, MK61
Kamohio	75252730	39373	752528.00	2273059.00	0	Projectile	U.S. PROJECTILE, 5-IN, PRACTICE, MK61
Kamohio	75252730	39374	752529.00	2273059.00	0	Projectile	U.S. PROJECTILE, 5-IN, PRACTICE, MK61
Kamohio	75252730	39375	752530.00	2273058.00	0	Pyrotechnics	U.S. FLARE, AIRCRAFT, PARACHUTE, MK45
Kanapou	75252732	14062	752546.42	2273281.40	8	Projectile	U.S. PROJECTILE, 5-IN, PRACTICE, MK61
Kanapou	75252733	9017	752519.12	2273376.80	12	Projectile	U.S. PROJECTILE, 5-IN, SMOKE-PUFF, MK 41

Data query completed 9/7/04  
Sorted by GMU

UXO Summary  
Tier One and Tier Two UXO-Cleared Areas

Work Area	GMU	Barcode ID	UTMX	UTMY	Depth (Inches)	UXO Type	UXO Nomenclature
Kanapou	75252733	9016	752581.02	2273322.10	24	Projectile	U.S. PROJECTILE, 5-IN, SMOKE-PUFF, MK 41
Kanapou	75252734	7661	752566.90	2273458.70	12	Projectile	U.S. PROJECTILE, 5-IN, PRACTICE, MK61
Kanapou	75252737	7407	752500.55	2273700.40	0	20mm Projectile	PROJECTILE, 20-MM (UNKNOWN MK)
Kanapou	75252739	7837	752500.88	2273900.30	0	20mm Projectile	PROJECTILE, 20-MM (UNKNOWN MK)
Moaulanui	75252742	7946	752582.00	2274212.20	0	20mm Projectile	PROJECTILE, 20-MM (UNKNOWN MK)
Moaulanui	75252742	7947	752582.67	2274211.20	4	Projectile	U.S. PROJECTILE, 5-IN, SMOKE-PUFF, MK 52
Moaulanui	75252742	7948	752582.39	2274211.30	4	Projectile	U.S. PROJECTILE, 5-IN, SMOKE-PUFF, MK 52
Moaulanui	75252742	7949	752582.38	2274211.70	4	Projectile	U.S. PROJECTILE, 5-IN, SMOKE-PUFF, MK 41
Moaulanui	75252743	14311	752599.17	2274300.30	0	20mm Projectile	PROJECTILE, 20-MM (UNKNOWN MK)
Moaulanui	75252748	9484	752562.78	2274862.80	6	OE Component	U.S. BOMB, IGNITER, WP, M23
Moaulanui	75252748	14255	752557.51	2274862.40	2	Projectile	U.S. PROJECTILE, 5-IN, PRACTICE, MK61
Moaulanui	75252749	15048	752521.53	2274954.20	0	Projectile	U.S. PROJECTILE, 5-IN, PRACTICE, MK61
Moaulanui	75252752	7145	752500.83	2275199.40	0	20mm Projectile	U.S. PROJECTILE, 20-MM, HE, M97
Moaulanui	75252752	9075	752562.77	2275299.20	8	Rocket	U.S. WARHEAD, ROCKET, 2.75-IN, FRAG, MK 1
Moaulanui	75252752	7146	752500.47	2275199.40	0	Small Arms	SMALL ARMS
Moaulanui	75252753	8643	752502.40	2275305.30	0	20mm Projectile	PROJECTILE, 20-MM (UNKNOWN MK)
Moaulanui	75252753	9071	752598.63	2275300.00	0	20mm Projectile	U.S. PROJECTILE, 20-MM, HE, M97
Moaulanui	75252753	8644	752502.36	2275305.80	0	OE Component	U.S. FUZE, PROJECTILE, AD, MK 43, MK 54, MK 55, AND MK 89
Moaulanui	75252753	9073	752598.60	2275300.20	0	Small Arms	SMALL ARMS
Moaulanui	75252754	7077	752500.66	2275400.00	0	20mm Projectile	PROJECTILE, 20-MM (UNKNOWN MK)
Moaulanui	75252754	29003	752599.02	2275400.00	0	20mm Projectile	U.S. PROJECTILE, 20-MM, HE, M97
Moaulanui	75252754	29002	752511.00	2275413.00	0	Projectile	U.S. PROJECTILE, 5-IN, PRACTICE, MK61
Moaulanui	75252754	9069	752599.06	2275399.60	0	Small Arms	SMALL ARMS
Moaulanui	75252754	29004	752599.02	2275400.00	0	Small Arms	SMALL ARMS
Moaulanui	75252758	9360	752598.17	2275799.40	0	20mm Projectile	U.S. PROJECTILE, 20-MM, HE, M97
Moaulanui	75252758	9361	752598.34	2275799.30	0	Small Arms	SMALL ARMS
Moaulanui	75252760	14398	752590.54	2276001.10	0	20mm Projectile	U.S. PROJECTILE, 20-MM, HE, M97
Moaulanui	75252761	45477	752573.18	2276130.30	36	Bomb	U.S. BOMB, 100-LB, GP, AN-M30
Moaulanui	75252761	45480	752544.00	2276154.00	10	OE Component	BOOSTER
Moaulanui	75252761	45478	752539.00	2276162.00	36	OE Component	BURSTER TUBE
Moaulanui	75252761	45479	752558.00	2276166.00	12	Raw Explosives	RAW EXPLOSIVES
Moaulanui	75252762	15153	752517.86	2276249.40	0	20mm Projectile	U.S. PROJECTILE, 20-MM, HE, M97
Moaulanui	75252762	40421	752573.00	2276233.00	12	Bomb	U.S. BOMB, 3-LB, PRACTICE, MK 3, MK 4, MK 5, AN-MK 23, & MK 43
Moaulanui	75252762	40422	752575.00	2276240.00	12	Bomb	U.S. BOMB, 3-LB, PRACTICE, MK 3, MK 4, MK 5, AN-MK 23, & MK 43
Moaulanui	75252762	40418	752543.96	2276209.10	36	Bomb	U.S. BOMB, 250-LB, GP, AN-M57
Moaulanui	75252762	40420	752502.70	2276288.00	36	Bomb	U.S. BOMB, 100-LB, GP, AN-M30
Moaulanui	75252762	40419	752507.49	2276279.90	48	Bomb	U.S. BOMB, 100-LB, GP, AN-M30
Moaulanui	75252763	9513	752502.67	2276303.10	0	20mm Projectile	U.S. PROJECTILE, 20-MM, HE, M97
Moaulanui	75252763	29005	752599.02	2276300.00	0	20mm Projectile	U.S. PROJECTILE, 20-MM, HE, M97
Moaulanui	75252763	40378	752560.00	2276382.00	3	20mm Projectile	U.S. PROJECTILE, 20-MM, HE, M97
Moaulanui	75252763	40377	752507.15	2276379.70	48	Bomb	U.S. BOMB, 100-LB, GP, AN-M30
Moaulanui	75252763	40380	752535.00	2276389.00	24	OE Component	U.S. BOMB, IGNITER, WP, M23
Moaulanui	75252763	9515	752502.67	2276303.10	0	Projectile	U.S. PROJECTILE, 5-IN, ILLUMINATION OR WHITE PHOSPHOROUS, MK 48
Moaulanui	75252763	40379	752564.00	2276312.00	18	Raw Explosives	RAW EXPLOSIVES

Data query completed 9/7/04  
Sorted by GMU

UXO Summary  
Tier One and Tier Two UXO-Cleared Areas

Work Area	GMU	Barcode ID	UTMX	UTMY	Depth (Inches)	UXO Type	UXO Nomenclature
Moaulanui	75252764	9505	752595.09	2276405.10	0	20mm Projectile	U.S. PROJECTILE, 20-MM, HE, M97
Moaulanui	75252764	40423	752564.00	2276408.00	10	20mm Projectile	U.S. PROJECTILE, 20-MM, HE, M97
Moaulanui	75252764	40428	752558.00	2276446.00	10	Bomb	U.S. BOMB, 3-LB, PRACTICE, MK 3, MK 4, MK 5, AN- MK 23, & MK 43
Moaulanui	75252764	40426	752529.00	2276433.00	24	Bomb	U.S. BOMB, 3-LB, PRACTICE, MK 3, MK 4, MK 5, AN- MK 23, & MK 43
Moaulanui	75252764	40427	752523.00	2276434.00	24	Bomb	U.S. BOMB, 25-LB, PRACTICE, MK 76
Moaulanui	75252764	40424	752504.96	2276407.20	36	Bomb	U.S. BOMB, 100-LB, GP, AN-M30
Moaulanui	75252764	40425	752586.51	2276457.30	48	Bomb	U.S. BOMB, 100-LB, GP, AN-M30
Moaulanui	75252765	14329	752501.00	2276500.80	0	20mm Projectile	PROJECTILE, 20-MM (UNKNOWN MK)
Moaulanui	75252765	14330	752500.55	2276500.90	0	Raw Explosives	RAW EXPLOSIVES
Moaulanui	75252766	14321	752501.01	2276600.40	0	20mm Projectile	U.S. PROJECTILE, 20-MM, HE, M97
Moaulanui	75252767	14320	752502.73	2276702.00	0	20mm Projectile	PROJECTILE, 20-MM (UNKNOWN MK)
Moaulanui	75252768	9379	752498.91	2276799.10	0	20mm Projectile	U.S. PROJECTILE, 20-MM, HE, M97
Moaulanui	75252769	9362	752498.82	2276900.20	0	20mm Projectile	U.S. PROJECTILE, 20-MM, HE, M97
Moaulanui	75252769	9363	752565.11	2276943.60	0	Rocket	WARHEAD, ROCKET, 5-IN, MK 5 & MK 7
Moaulanui	75252770	15966	752499.17	2277099.40	0	20mm Projectile	U.S. PROJECTILE, 20-MM, HE, M97
Moaulanui	75252771	15967	752499.49	2277099.90	0	20mm Projectile	PROJECTILE, 20-MM (UNKNOWN MK)
Moaulanui	75252771	15968	752520.01	2277107.20	0	Rocket	WARHEAD, ROCKET, 2.75-IN, HE (UNKNOWN MK)
Moaulanui	75252772	15969	752500.67	2277299.40	0	20mm Projectile	PROJECTILE, 20-MM (UNKNOWN MK)
Moaulanui	75252773	15979	752584.30	2277315.10	0	Rocket	WARHEAD, ROCKET, 2.75-IN, HE (UNKNOWN MK)
Moaulanui	75252774	15976	752500.53	2277499.60	0	20mm Projectile	PROJECTILE, 20-MM (UNKNOWN MK)
Kuheia	75252775	15991	752598.65	2277500.40	0	20mm Projectile	PROJECTILE, 20-MM (UNKNOWN MK)
Kuheia	75252776	17061	752500.02	2277601.20	0	20mm Projectile	PROJECTILE, 20-MM (UNKNOWN MK)
Kuheia	75252778	15994	752500.29	2277899.90	0	20mm Projectile	PROJECTILE, 20-MM (UNKNOWN MK)
Kuheia	75252779	15993	752500.48	2277900.70	0	20mm Projectile	PROJECTILE, 20-MM (UNKNOWN MK)
Kuheia	75252779	15992	752555.59	2277959.90	0	Bomb	U.S. BOMB, 1,000-LB, DEMOLITION, HE, AN-M44 & AN-M65
Kuheia	75252780	16511	752498.36	2278000.00	0	20mm Projectile	PROJECTILE, 20-MM (UNKNOWN MK)
Kuheia	75252780	16512	752533.19	2278037.00	0	Pyrotechnics	U.S. MARKER, MARINE, MK 25
Kuheia	75252787	9794	752399.04	2278800.30	0	20mm Projectile	U.S. PROJECTILE, 20-MM, TP, M99
Kuheia	75252789	9865	752500.02	2278900.00	0	20mm Projectile	U.S. PROJECTILE, 20-MM, HE, M97
Kuheia	75252795	16022	752299.38	2279595.60	0	20mm Projectile	U.S. PROJECTILE, 20-MM, HE, M97
Kuheia	75252797	15865	752500.71	2279701.10	0	20mm Projectile	U.S. PROJECTILE, 20-MM, HE, M97
Kuheia	75252797	15867	752501.03	2279701.00	0	Projectile	U.S. PROJECTILE, 40-MM, HE, MK 1, MK 2, & MK 3
Kuheia	75252797	15866	752500.80	2279701.00	0	Small Arms	SMALL ARMS
Kuheia	75252799	15871	752500.83	2279901.30	0	20mm Projectile	U.S. PROJECTILE, 20-MM, HE, M97
Kuheia	75252800	20257	752532.00	2280053.00	0	OE Component	U.S. FUZE, PROJECTILE, PD, MK 27
Kamohio	75262701	37218	752601.00	2270199.00	0	Propellant	PROPELLANT
Kamohio	75262702	37219	752630.26	2270227.80	0	Projectile	U.S. PROJECTILE, 5-IN, PRACTICE, MK61
Kamohio	75262705	37191	752675.00	2270546.00	0	20mm Projectile	U.S. PROJECTILE, 20-MM, HE, M97
Kamohio	75262705	37194	752671.00	2270543.00	0	Bomb	U.S. BOMB, 3-LB, PRACTICE, MK 3, MK 4, MK 5, AN- MK 23, & MK 43
Kamohio	75262705	37193	752675.00	2270546.00	0	Projectile	U.S. CARTRIDGE, 30-MM, HEI, PGU-13/B
Kamohio	75262705	37192	752675.00	2270546.00	0	Small Arms	SMALL ARMS
Kamohio	75262718	37213	752628.52	2271849.00	0	Projectile	U.S. PROJECTILE, 5-IN, PRACTICE, MK61
Kamohio	75262718	37214	752607.26	2271837.70	0	Projectile	U.S. PROJECTILE, 5-IN, SMOKE-PUFF, MK 41
Kamohio	75262723	31878	752648.00	2272379.00	0	Pyrotechnics	U.S. FLARE, AIRCRAFT, PARACHUTE, MK 24

Data query completed 9/7/04  
Sorted by GMU



UXO Summary  
Tier One and Tier Two UXO-Cleared Areas

Work Area	GMU	Barcode ID	UTMX	UTMY	Depth (Inches)	UXO Type	UXO Nomenclature
Kamohio	75262725	31877	752604.39	2272557.40	0	Projectile	U.S. PROJECTILE, 5-IN, PRACTICE, MK61
Kamohio	75262726	31869	752639.17	2272695.30	0	Projectile	U.S. PROJECTILE, 5-IN, PRACTICE, MK61
Kamohio	75262728	39886	752646.00	2272852.00	0	Projectile	U.S. PROJECTILE, 5-IN, PRACTICE, MK61
Kanapou	75262730	21861	752699.00	2273023.00	16	Projectile	U.S. PROJECTILE, 5-IN, SMOKE-PUFF, MK 52
Kanapou	75262730	21860	752660.02	2273000.00	30	Projectile	U.S. PROJECTILE, 5-IN/54, HE, MK 64
Kamohio	75262731	7534	752598.21	2273103.60	0	20mm Projectile	PROJECTILE, 20-MM (UNKNOWN MK)
Kamohio	75262731	7536	752598.68	2273103.70	0	Raw Explosives	RAW EXPLOSIVES
Kanapou	75262735	8206	752677.45	2273584.00	18	Projectile	U.S. PROJECTILE, 5-IN, HE, MK 47
Kanapou	75262738	8259	752610.59	2273812.20	12	Projectile	U.S. PROJECTILE, 5-IN, SMOKE-PUFF, MK 41
Moaulanui	75262740	7970	752700.19	2274098.80	0	20mm Projectile	PROJECTILE, 20-MM (UNKNOWN MK)
Moaulanui	75262740	14257	752623.25	2274014.10	14	Projectile	U.S. PROJECTILE, 5-IN, PRACTICE, MK61
Moaulanui	75262741	9302	752639.65	2274099.80	32	Projectile	U.S. PROJECTILE, 5-IN, ILLUMINATION OR WHITE PHOSPHOROUS, MK 48
Moaulanui	75262743	9299	752628.10	2274314.20	24	Projectile	U.S. PROJECTILE, 5-IN, PRACTICE, MK61
Lua Makika	75262749	8366	752601.32	2275004.20	0	20mm Projectile	PROJECTILE, 20-MM (UNKNOWN MK)
Lua Makika	75262750	14113	752671.37	2275043.30	8	Projectile	U.S. PROJECTILE, 5-IN, HE, MK 61
Lua Makika	75262751	8365	752600.86	2275100.40	0	20mm Projectile	PROJECTILE, 20-MM (UNKNOWN MK)
Lua Makika	75262751	9131	752600.68	2275100.50	0	20mm Projectile	PROJECTILE, 20-MM (UNKNOWN MK)
Moaulanui	75262752	7147	752599.02	2275199.30	0	Small Arms	SMALL ARMS
Lua Makika	75262753	7005	752649.70	2275342.70	0	Bomb	U.S. BOMB, 3-LB, PRACTICE, MK 3, MK 4, MK 5, AN- MK 23. & MK 43
Moaulanui	75262753	7004	752598.60	2275400.30	0	20mm Projectile	PROJECTILE, 20-MM (UNKNOWN MK)
Lua Makika	75262754	8761	752601.05	2275393.90	0	20mm Projectile	PROJECTILE, 20-MM (UNKNOWN MK)
Lua Makika	75262755	8515	752600.08	2275499.80	0	20mm Projectile	PROJECTILE, 20-MM (UNKNOWN MK)
Moaulanui	75262755	8514	752599.79	2275499.90	0	Raw Explosives	RAW EXPLOSIVES
Lua Makika	75262757	10484	752600.02	2275700.00	0	20mm Projectile	PROJECTILE, 20-MM (UNKNOWN MK)
Lua Makika	75262757	14090	752600.39	2275700.30	0	20mm Projectile	PROJECTILE, 20-MM (UNKNOWN MK)
Moaulanui	75262759	15152	752699.67	2275901.00	0	20mm Projectile	U.S. PROJECTILE, 20-MM, HE, M97
Moaulanui	75262759	45136	752625.00	2275995.00	0	20mm Projectile	U.S. PROJECTILE, 20-MM, HE, M97
Moaulanui	75262759	45134	752625.00	2275995.00	0	Raw Explosives	RAW EXPLOSIVES
Moaulanui	75262759	45135	752625.00	2275995.00	0	Small Arms	SMALL ARMS
Moaulanui	75262760	8871	752601.68	2276098.80	0	20mm Projectile	U.S. PROJECTILE, 20-MM, HE, M97
Moaulanui	75262760	40381	752681.49	2276088.00	12	Bomb	U.S. BOMB, 500-LB, DEMOLITION, HE, AN-M43 & AN-M64
Moaulanui	75262761	8861	752601.33	2276196.70	0	20mm Projectile	U.S. PROJECTILE, 20-MM, HE, M97
Moaulanui	75262761	40388	752601.00	2276101.00	0	20mm Projectile	U.S. PROJECTILE, 20-MM, HE, M97
Moaulanui	75262761	8862	752600.94	2276196.80	0	Bomb	U.S. BOMB, 3-LB, PRACTICE, MK 3, MK 4, MK 5, AN- MK 23. & MK 43
Moaulanui	75262761	8863	752600.86	2276196.70	0	Bomb	U.S. BOMB, 3-LB, PRACTICE, MK 3, MK 4, MK 5, AN- MK 23. & MK 43
Moaulanui	75262761	8864	752600.76	2276196.80	0	Bomb	U.S. BOMB, 3-LB, PRACTICE, MK 3, MK 4, MK 5, AN- MK 23. & MK 43
Moaulanui	75262761	8865	752600.79	2276196.60	0	Bomb	U.S. BOMB, 3-LB, PRACTICE, MK 3, MK 4, MK 5, AN- MK 23. & MK 43
Moaulanui	75262761	8866	752600.78	2276196.50	0	Bomb	U.S. BOMB, 3-LB, PRACTICE, MK 3, MK 4, MK 5, AN- MK 23. & MK 43
Moaulanui	75262761	8867	752600.86	2276196.40	0	Bomb	U.S. BOMB, 3-LB, PRACTICE, MK 3, MK 4, MK 5, AN- MK 23. & MK 43

Data query completed 9/7/04  
Sorted by GMU

UXO Summary  
Tier One and Tier Two UXO-Cleared Areas

Work Area	GMU	Barcode ID	UTMX	UTMY	Depth (Inches)	UXO Type	UXO Nomenclature
Moaulanui	75262761	40390	752666.00	2276133.00	6	Bomb	U.S. BOMB, 3-LB, PRACTICE, MK 3, MK 4, MK 5, AN-MK 23, & MK 43
Moaulanui	75262761	40394	752653.00	2276197.00	6	Bomb	U.S. BOMB, 13-LB, PRACTICE, MK 19
Moaulanui	75262761	40389	752649.00	2276113.00	8	Bomb	U.S. BOMB, 3-LB, PRACTICE, MK 3, MK 4, MK 5, AN-MK 23, & MK 43
Moaulanui	75262761	40393	752699.00	2276148.00	8	Bomb	U.S. BOMB, 3-LB, PRACTICE, MK 3, MK 4, MK 5, AN-MK 23, & MK 43
Moaulanui	75262761	40383	752657.39	2276153.10	18	Bomb	U.S. BOMB, 100-LB, GP, AN-M30
Moaulanui	75262761	40385	752694.51	2276172.00	18	Bomb	U.S. BOMB, 100-LB, GP, AN-M30
Moaulanui	75262761	40387	752646.41	2276174.60	18	Bomb	U.S. BOMB, 1,000-LB, SAP, AN-M59
Moaulanui	75262761	40391	752640.00	2276134.00	24	Bomb	U.S. BOMB, 3-LB, PRACTICE, MK 3, MK 4, MK 5, AN-MK 23, & MK 43
Moaulanui	75262761	40392	752644.00	2276149.00	30	Bomb	U.S. BOMB, 3-LB, PRACTICE, MK 3, MK 4, MK 5, AN-MK 23, & MK 43
Moaulanui	75262761	40382	752635.29	2276146.80	36	Bomb	U.S. BOMB, 100-LB, GP, AN-M30
Moaulanui	75262761	40386	752619.06	2276167.00	36	Bomb	U.S. BOMB, 100-LB, GP, AN-M30
Moaulanui	75262761	40384	752645.49	2276148.20	48	Bomb	U.S. BOMB, 500-LB, DEMOLITION, HE, AN-M43 & AN-M64
Moaulanui	75262762	14170	752600.76	2276298.50	0	20mm Projectile	U.S. PROJECTILE, 20-MM, HE, M97
Moaulanui	75262762	45475	752655.99	2276226.50	48	Bomb	U.S. BOMB, 100-LB, GP, AN-M30
Moaulanui	75262762	45476	752652.00	2276230.00	48	Bomb	U.S. BOMB, 100-LB, GP, AN-M30
Moaulanui	75262763	14169	752699.01	2276301.60	0	20mm Projectile	U.S. PROJECTILE, 20-MM, HE, M97
Moaulanui	75262763	14168	752602.25	2276301.30	0	Bomb	U.S. BOMB, 100-LB, GP, AN-M30
Moaulanui	75262763	40577	752695.00	2276370.00	20	OE Component	SIGNAL, SPOTTING CHARGE (MISCELLANEOUS MK)
Moaulanui	75262763	40576	752615.00	2276370.00	48	OE Component	U.S. FUZE, BOMB, TAIL, MK 247
Moaulanui	75262764	14166	752697.71	2276401.00	0	20mm Projectile	U.S. PROJECTILE, 20-MM, HE, M97
Moaulanui	75262764	40574	752601.00	2276401.00	4	20mm Projectile	U.S. PROJECTILE, 20-MM, HE, M97
Moaulanui	75262764	14167	752652.82	2276407.20	0	Bomb	U.S. BOMB, 100-LB, GP, AN-M30
Moaulanui	75262764	40575	752685.00	2276457.00	18	Bomb	U.S. BOMB, 13-LB, PRACTICE, MK 19
Moaulanui	75262764	40573	752675.81	2276433.00	36	Bomb	U.S. BOMB, 100-LB, GP, AN-M30
Moaulanui	75262765	9669	752668.29	2276683.20	0	20mm Projectile	PROJECTILE, 20-MM (UNKNOWN MK)
Moaulanui	75262766	9670	752669.75	2276682.10	0	20mm Projectile	PROJECTILE, 20-MM (UNKNOWN MK)
Moaulanui	75262767	9610	752671.90	2276681.70	0	20mm Projectile	PROJECTILE, 20-MM (UNKNOWN MK)
Moaulanui	75262768	9565	752699.90	2276908.40	0	20mm Projectile	PROJECTILE, 20-MM (UNKNOWN MK)
Moaulanui	75262769	9531	752698.66	2276908.70	0	20mm Projectile	PROJECTILE, 20-MM (UNKNOWN MK)
Moaulanui	75262771	15881	752698.13	2277199.40	0	20mm Projectile	PROJECTILE, 20-MM (UNKNOWN MK)
Moaulanui	75262771	15882	752700.34	2277199.00	0	Small Arms	SMALL ARMS
Moaulanui	75262772	15880	752698.23	2277201.50	0	20mm Projectile	PROJECTILE, 20-MM (UNKNOWN MK)
Moaulanui	75262773	15894	752697.66	2277400.50	0	20mm Projectile	U.S. PROJECTILE, 20-MM, HE, M97
Moaulanui	75262773	15893	752690.69	2277373.90	0	Rocket	U.S. WARHEAD, ROCKET, 2.75-IN, FRAG, MK 1
Moaulanui	75262773	15895	752697.35	2277400.50	0	Small Arms	SMALL ARMS
Moaulanui	75262774	15888	752700.32	2277401.10	0	20mm Projectile	PROJECTILE, 20-MM (UNKNOWN MK)
Moaulanui	75262774	15889	752700.47	2277401.10	0	Small Arms	SMALL ARMS
Kuheia	75262775	17060	752600.02	2277601.20	0	20mm Projectile	PROJECTILE, 20-MM (UNKNOWN MK)
Moaulanui	75262775	17059	752600.53	2277502.70	0	Small Arms	SMALL ARMS
Kuheia	75262776	13503	752642.25	2277673.30	0	Bomb	U.S. BOMB, 100-LB, GP, AN-M30
Kuheia	75262779	13506	752628.67	2277991.50	0	Bomb	U.S. BOMB, 600-LB, DEMOLITION, MK 1

Data query completed 9/7/04  
Sorted by GMU

UXO Summary  
Tier One and Tier Two UXO-Cleared Areas

Work Area	GMU	Barcode ID	UTMX	UTMY	Depth (Inches)	UXO Type	UXO Nomenclature
Kuheia	75262785	16472	752627.73	2278546.60	0	20mm Projectile	U.S. PROJECTILE, 20-MM, HE, M97
Kuheia	75262785	16473	752627.16	2278546.50	0	Small Arms	SMALL ARMS
Kuheia	75262787	16475	752690.36	2278780.90	0	20mm Projectile	PROJECTILE, 20-MM (UNKNOWN MK)
Kuheia	75262788	16474	752636.63	2278816.70	0	Rocket	ROCKET, 5-IN, AIRCRAFT, HE, MK 1
Kuheia	75262792	16141	752601.03	2279298.60	0	20mm Projectile	PROJECTILE, 20-MM (UNKNOWN MK)
Kuheia	75262792	16142	752600.54	2279298.90	0	Rocket	U.S. WARHEAD, ROCKET, 5.0-IN, HE, MK 6
Kuheia	75262793	9897	752600.58	2279400.40	0	Projectile	U.S. PROJECTILE, 40-MM, HE, MK 1, MK 2, & MK 3
Kuheia	75262794	9896	752600.37	2279400.70	0	20mm Projectile	U.S. PROJECTILE, 20-MM, HE, M97
Kuheia	75262795	15859	752602.37	2279501.00	0	20mm Projectile	U.S. PROJECTILE, 20-MM, HE, M97
Kuheia	75262795	15860	752602.29	2279500.80	0	Projectile	U.S. PROJECTILE, 40-MM, HE, MK 1, MK 2, & MK 3
Kuheia	75262797	15863	752600.34	2279700.50	0	20mm Projectile	U.S. PROJECTILE, 20-MM, HE, M97
Kuheia	75262797	15864	752600.52	2279700.40	0	Small Arms	SMALL ARMS
Kuheia	75262798	16442	752600.35	2279799.00	0	20mm Projectile	U.S. PROJECTILE, 20-MM, HE, M97
Kuheia	75262798	16443	752599.86	2279800.30	0	Small Arms	SMALL ARMS
Kamohio	75272705	31844	752783.00	2270514.00	0	OE Component	U.S. FUZE, PROJECTILE, PD, MK 30
Kamohio	75272707	31843	752776.84	2270711.70	0	OE Component	U.S. BOMB, IGNITER, WP, M23
Kamohio	75272707	31841	752736.86	2270740.30	0	Projectile	U.S. PROJECTILE, 5-IN, PRACTICE, MK61
Kamohio	75272707	31842	752775.13	2270728.90	0	Projectile	U.S. PROJECTILE, 5-IN, ILLUMINATION OR WHITE PHOSPHOROUS, MK 48
Kamohio	75272708	31840	752743.64	2270834.10	0	Projectile	U.S. PROJECTILE, 5-IN, PRACTICE, MK61
Kamohio	75272710	31838	752763.71	2271024.50	0	Projectile	U.S. PROJECTILE, 5-IN, PRACTICE, MK61
Kamohio	75272712	31839	752799.00	2271299.00	0	Small Arms	SMALL ARMS
Kamohio	75272717	37210	752759.56	2271796.30	0	Projectile	U.S. PROJECTILE, 5-IN, ILLUMINATION OR WHITE PHOSPHOROUS, MK 48
Kamohio	75272718	37212	752703.33	2271805.20	0	20mm Projectile	U.S. PROJECTILE, 20-MM, HE, M97
Kamohio	75272718	37211	752703.47	2271805.30	0	OE Component	U.S. FUZE, PROJECTILE, AD, MK 43, MK 54, MK 55, AND MK 89
Kamohio	75272719	37805	752796.00	2271996.00	0	Projectile	U.S. PROJECTILE, 5-IN, PRACTICE, MK61
Kamohio	75272719	37806	752788.00	2271990.00	0	Projectile	U.S. PROJECTILE, 5-IN, PRACTICE, MK61
Kamohio	75272721	41275	752743.00	2272117.00	0	Bomb	U.S. BOMB, 25-LB, PRACTICE, MK 76
Kamohio	75272721	41274	752724.00	2272179.00	0	Grenade	U.S. GRENADE, HAND, SMOKE, ONE-HALF SIZE MIDI
Kamohio	75272721	41273	752770.19	2272197.00	0	OE Component	U.S. FUZE, PROJECTILE, AD, MK 379, MK 384, AND MK 411
Kamohio	75272723	31867	752799.00	2272399.00	0	20mm Projectile	U.S. PROJECTILE, 20-MM, HE, M97
Kamohio	75272724	31868	752730.27	2272424.50	0	Projectile	U.S. PROJECTILE, 5-IN, PRACTICE, MK61
Kamohio	75272725	31879	752772.42	2272515.70	0	Projectile	U.S. PROJECTILE, 5-IN, PRACTICE, MK61
Kanapou	75272735	9018	752777.89	2273507.40	12	Projectile	U.S. PROJECTILE, 5-IN, SMOKE-PUFF, MK 41
Kanapou	75272738	7611	752701.57	2273800.00	0	20mm Projectile	PROJECTILE, 20-MM (UNKNOWN MK)
Kanapou	75272738	8704	752754.09	2273831.20	10	Bomb	U.S. BOMB, 25-LB, PRACTICE, MK 76
Kanapou	75272739	8257	752700.78	2273900.00	0	20mm Projectile	PROJECTILE, 20-MM (UNKNOWN MK)
Kanapou	75272739	8258	752700.57	2273900.20	0	Small Arms	SMALL ARMS
Moaulanui	75272740	7924	752699.23	2274099.70	0	20mm Projectile	PROJECTILE, 20-MM (UNKNOWN MK)
Moaulanui	75272740	7928	752699.24	2274099.70	0	Small Arms	SMALL ARMS
Moaulanui	75272741	7930	752711.67	2274189.20	0	OE Component	U.S. FUZE, PROJECTILE, AD, MK 43, MK 54, MK 55, AND MK 89
Moaulanui	75272741	14152	752779.36	2274105.80	24	Projectile	U.S. PROJECTILE, 5-IN, PRACTICE, MK61
Moaulanui	75272743	7933	752700.04	2274300.40	0	20mm Projectile	PROJECTILE, 20-MM (UNKNOWN MK)

Data query completed 9/7/04  
Sorted by GMU

UXO Summary  
Tier One and Tier Two UXO-Cleared Areas

Work Area	GMU	Barcode ID	UTMX	UTMY	Depth (Inches)	UXO Type	UXO Nomenclature
Moaulanui	75272743	14153	752725.71	2274351.70	18	Projectile	U.S. PROJECTILE, 5-IN, HE, MK 61
Moaulanui	75272745	14227	752786.13	2274512.60	8	Rocket	U.S. WARHEAD, ROCKET, 2.75-IN, FRAG, MK 1
Moaulanui	75272746	9454	752801.26	2274696.10	0	20mm Projectile	PROJECTILE, 20-MM (UNKNOWN MK)
Lua Makika	75272747	8519	752799.76	2274796.30	0	Projectile	U.S. CARTRIDGE, 30-MM, HEI, PGU-13/B
Lua Makika	75272748	10634	752698.81	2274800.20	0	Propellant	PROPELLANT
Lua Makika	75272749	10633	752700.47	2274900.00	0	20mm Projectile	PROJECTILE, 20-MM (UNKNOWN MK)
Lua Makika	75272750	10632	752700.33	2274999.90	0	20mm Projectile	PROJECTILE, 20-MM (UNKNOWN MK)
Lua Makika	75272750	7560	752779.65	2275078.50	20	Projectile	U.S. PROJECTILE, 5-IN, SMOKE-PUFF, MK 41
Lua Makika	75272751	10630	752700.41	2275099.90	0	20mm Projectile	PROJECTILE, 20-MM (UNKNOWN MK)
Lua Makika	75272754	7006	752700.29	2275498.60	0	20mm Projectile	PROJECTILE, 20-MM (UNKNOWN MK)
Lua Makika	75272755	10026	752695.20	2275520.70	0	Projectile	U.S. PROJECTILE, 40-MM, HE, MK 1, MK 2, & MK 3
Lua Makika	75272755	11005	752700.02	2275500.00	0	Propellant	BALLISTITE
Lua Makika	75272755	10025	752700.02	2275500.00	0	Raw Explosives	RAW EXPLOSIVES
Lua Makika	75272755	11021	752700.02	2275500.00	0	Small Arms	SMALL ARMS
Lua Makika	75272756	8377	752712.14	2275607.30	36	Projectile	U.S. PROJECTILE, 5-IN, SMOKE-PUFF, MK 52
Lua Makika	75272757	8796	752701.26	2275700.20	0	20mm Projectile	PROJECTILE, 20-MM (UNKNOWN MK)
Lua Makika	75272757	10485	752700.02	2275700.00	0	20mm Projectile	PROJECTILE, 20-MM (UNKNOWN MK)
Lua Makika	75272757	8378	752799.63	2275701.20	12	20mm Projectile	U.S. PROJECTILE, 20-MM, HE, M97
Lua Makika	75272757	8797	752702.06	2275701.20	0	Small Arms	SMALL ARMS
Lua Makika	75272758	9265	752700.06	2275800.20	0	20mm Projectile	U.S. PROJECTILE, 20-MM, HE, M97
Moaulanui	75272759	14380	752700.64	2275900.70	0	20mm Projectile	U.S. PROJECTILE, 20-MM, HE, M97
Moaulanui	75272759	45137	752711.59	2275982.00	48	Bomb	U.S. BOMB, 100-LB, GP, AN-M30
Moaulanui	75272760	9286	752766.38	2276078.90	0	Rocket	U.S. WARHEAD, ROCKET, 2.75-IN, FRAG, MK 1
Moaulanui	75272761	9283	752703.59	2276101.80	0	20mm Projectile	U.S. PROJECTILE, 20-MM, HE, M97
Moaulanui	75272761	40442	752799.00	2276199.00	0	20mm Projectile	U.S. PROJECTILE, 20-MM, HE, M97
Moaulanui	75272761	40469	752799.00	2276199.00	0	Bomb	U.S. BOMB, 3-LB, PRACTICE, MK 3, MK 4, MK 5, AN-MK 23, & MK 43
Moaulanui	75272761	40468	752770.00	2276178.00	10	Bomb	U.S. BOMB, 3-LB, PRACTICE, MK 3, MK 4, MK 5, AN-MK 23, & MK 43
Moaulanui	75272761	40441	752710.69	2276137.90	48	Bomb	U.S. BOMB, 100-LB, GP, AN-M30
Moaulanui	75272761	40445	752745.00	2276105.00	48	Bomb	U.S. BOMB, 13-LB, PRACTICE, MK 19
Moaulanui	75272761	40446	752745.00	2276105.00	48	Bomb	U.S. BOMB, 3-LB, PRACTICE, MK 3, MK 4, MK 5, AN-MK 23, & MK 43
Moaulanui	75272761	40447	752745.00	2276105.00	48	Bomb	U.S. BOMB, 3-LB, PRACTICE, MK 3, MK 4, MK 5, AN-MK 23, & MK 43
Moaulanui	75272761	40448	752745.00	2276105.00	48	Bomb	U.S. BOMB, 3-LB, PRACTICE, MK 3, MK 4, MK 5, AN-MK 23, & MK 43
Moaulanui	75272761	40449	752745.00	2276105.00	48	Bomb	U.S. BOMB, 3-LB, PRACTICE, MK 3, MK 4, MK 5, AN-MK 23, & MK 43
Moaulanui	75272761	40450	752745.00	2276105.00	48	Bomb	U.S. BOMB, 3-LB, PRACTICE, MK 3, MK 4, MK 5, AN-MK 23, & MK 43
Moaulanui	75272761	40451	752745.00	2276105.00	48	Bomb	U.S. BOMB, 3-LB, PRACTICE, MK 3, MK 4, MK 5, AN-MK 23, & MK 43
Moaulanui	75272761	40452	752745.00	2276105.00	48	Bomb	U.S. BOMB, 3-LB, PRACTICE, MK 3, MK 4, MK 5, AN-MK 23, & MK 43
Moaulanui	75272761	40453	752745.00	2276105.00	48	Bomb	U.S. BOMB, 3-LB, PRACTICE, MK 3, MK 4, MK 5, AN-MK 23, & MK 43

Data query completed 9/7/04  
Sorted by GMU

UXO Summary  
Tier One and Tier Two UXO-Cleared Areas

Work Area	GMU	Barcode ID	UTMX	UTMY	Depth (Inches)	UXO Type	UXO Nomenclature
Moaulanui	75272761	40454	752745.00	2276105.00	48	Bomb	U.S. BOMB, 3-LB, PRACTICE, MK 3, MK 4, MK 5, AN- MK 23, & MK 43
Moaulanui	75272761	40455	752745.00	2276105.00	48	Bomb	U.S. BOMB, 3-LB, PRACTICE, MK 3, MK 4, MK 5, AN- MK 23, & MK 43
Moaulanui	75272761	40456	752745.00	2276105.00	48	Bomb	U.S. BOMB, 3-LB, PRACTICE, MK 3, MK 4, MK 5, AN- MK 23, & MK 43
Moaulanui	75272761	40457	752745.00	2276105.00	48	Bomb	U.S. BOMB, 3-LB, PRACTICE, MK 3, MK 4, MK 5, AN- MK 23, & MK 43
Moaulanui	75272761	40458	752745.00	2276105.00	48	Bomb	U.S. BOMB, 3-LB, PRACTICE, MK 3, MK 4, MK 5, AN- MK 23, & MK 43
Moaulanui	75272761	40459	752745.00	2276105.00	48	Bomb	U.S. BOMB, 3-LB, PRACTICE, MK 3, MK 4, MK 5, AN- MK 23, & MK 43
Moaulanui	75272761	40460	752745.00	2276105.00	48	Bomb	U.S. BOMB, 3-LB, PRACTICE, MK 3, MK 4, MK 5, AN- MK 23, & MK 43
Moaulanui	75272761	40461	752745.00	2276105.00	48	Bomb	U.S. BOMB, 3-LB, PRACTICE, MK 3, MK 4, MK 5, AN- MK 23, & MK 43
Moaulanui	75272761	40462	752745.00	2276105.00	48	Bomb	U.S. BOMB, 3-LB, PRACTICE, MK 3, MK 4, MK 5, AN- MK 23, & MK 43
Moaulanui	75272761	40463	752745.00	2276105.00	48	Bomb	U.S. BOMB, 3-LB, PRACTICE, MK 3, MK 4, MK 5, AN- MK 23, & MK 43
Moaulanui	75272761	40464	752745.00	2276105.00	48	Bomb	U.S. BOMB, 3-LB, PRACTICE, MK 3, MK 4, MK 5, AN- MK 23, & MK 43
Moaulanui	75272761	40465	752745.00	2276105.00	48	Bomb	U.S. BOMB, 3-LB, PRACTICE, MK 3, MK 4, MK 5, AN- MK 23, & MK 43
Moaulanui	75272761	40466	752745.00	2276105.00	48	Bomb	U.S. BOMB, 3-LB, PRACTICE, MK 3, MK 4, MK 5, AN- MK 23, & MK 43
Moaulanui	75272761	40467	752745.00	2276105.00	48	Bomb	U.S. BOMB, 3-LB, PRACTICE, MK 3, MK 4, MK 5, AN- MK 23, & MK 43
Moaulanui	75272761	9284	752708.70	2276104.70	0	OE Component	U.S. FUZE, BOMB, NOSE, M103, M139, & M140
Moaulanui	75272761	40443	752799.00	2276199.00	0	Raw Explosives	RAW EXPLOSIVES
Moaulanui	75272761	9285	752758.58	2276168.30	0	Rocket	U.S. WARHEAD, ROCKET, 2.75-IN, FRAG, MK 1
Moaulanui	75272761	40444	752709.00	2276186.00	48	Rocket	U.S. WARHEAD, ROCKET, 2.75-IN, FRAG, MK 1
Moaulanui	75272762	8994	752794.69	2276297.90	0	20mm Projectile	U.S. PROJECTILE, 20-MM, HE, M97
Moaulanui	75272762	40368	752799.00	2276201.00	0	20mm Projectile	U.S. PROJECTILE, 20-MM, HE, M97
Moaulanui	75272762	8995	752797.29	2276296.30	0	Bomb	U.S. BOMB, 3-LB, PRACTICE, MK 3, MK 4, MK 5, AN- MK 23, & MK 43
Moaulanui	75272762	40375	752799.00	2276201.00	0	Bomb	U.S. BOMB, 3-LB, PRACTICE, MK 3, MK 4, MK 5, AN- MK 23, & MK 43
Moaulanui	75272762	40376	752799.00	2276201.00	0	Bomb	U.S. BOMB, 3-LB, PRACTICE, MK 3, MK 4, MK 5, AN- MK 23, & MK 43
Moaulanui	75272762	40369	752729.00	2276202.00	6	Bomb	U.S. BOMB, 3-LB, PRACTICE, MK 3, MK 4, MK 5, AN- MK 23, & MK 43
Moaulanui	75272762	40373	752747.02	2276200.00	6	Bomb	U.S. BOMB, 3-LB, PRACTICE, MK 3, MK 4, MK 5, AN- MK 23, & MK 43
Moaulanui	75272762	40372	752773.00	2276289.00	10	Bomb	U.S. BOMB, 3-LB, PRACTICE, MK 3, MK 4, MK 5, AN- MK 23, & MK 43
Moaulanui	75272762	40367	752735.52	2276223.20	12	Bomb	U.S. BOMB, 100-LB, GP, AN-M30

Data query completed 9/7/04  
Sorted by GMU

UXO Summary  
Tier One and Tier Two UXO-Cleared Areas

Work Area	GMU	Barcode ID	UTMX	UTMY	Depth (Inches)	UXO Type	UXO Nomenclature
Moaulanui	75272762	40370	752730.00	2276203.00	12	Bomb	U.S. BOMB, 3-LB, PRACTICE, MK 3, MK 4, MK 5, AN-MK 23, & MK 43
Moaulanui	75272762	40371	752730.00	2276295.00	12	Bomb	U.S. BOMB, 3-LB, PRACTICE, MK 3, MK 4, MK 5, AN-MK 23, & MK 43
Moaulanui	75272762	40374	752739.00	2276256.00	48	Bomb	U.S. BOMB, 3-LB, PRACTICE, MK 3, MK 4, MK 5, AN-MK 23, & MK 43
Moaulanui	75272763	8996	752798.13	2276399.90	0	20mm Projectile	U.S. PROJECTILE, 20-MM, HE, M97
Moaulanui	75272763	40191	752739.00	2276356.00	12	20mm Projectile	U.S. PROJECTILE, 20-MM, HE, M97
Moaulanui	75272763	14228	752730.36	2276367.80	0	Bomb	U.S. BOMB, 100-LB, GP, AN-M30
Moaulanui	75272763	40189	752747.84	2276371.00	30	Bomb	U.S. BOMB, 500-LB, DEMOLITION, HE, AN-M43 & AN-M64
Moaulanui	75272763	40188	752701.51	2276378.00	36	Bomb	U.S. BOMB, 100-LB, GP, AN-M30
Moaulanui	75272763	40193	752757.00	2276367.00	8	OE Component	BOOSTER
Moaulanui	75272763	40194	752773.00	2276352.00	16	OE Component	U.S. BOMB, SIGNAL CARTRIDGE, CXU-3/B, MK 4 & MK 5
Moaulanui	75272763	40192	752756.00	2276363.00	20	OE Component	U.S. FUZE, BOMB, M157
Moaulanui	75272763	40190	752711.00	2276329.00	6	Rocket	U.S. ROCKET, 3.5-IN, HEAT M28 AND M29
Moaulanui	75272764	9303	752703.20	2276400.10	0	20mm Projectile	PROJECTILE, 20-MM (UNKNOWN MK)
Moaulanui	75272764	9304	752710.56	2276490.10	0	20mm Projectile	U.S. PROJECTILE, 20-MM, HE, M97
Moaulanui	75272764	9306	752710.66	2276491.10	0	Bomb	U.S. BOMB, 3-LB, PRACTICE, MK 3, MK 4, MK 5, AN-MK 23, & MK 43
Moaulanui	75272764	9307	752710.62	2276491.10	0	Bomb	U.S. BOMB, 3-LB, PRACTICE, MK 3, MK 4, MK 5, AN-MK 23, & MK 43
Moaulanui	75272764	9308	752710.60	2276491.10	0	Bomb	U.S. BOMB, 3-LB, PRACTICE, MK 3, MK 4, MK 5, AN-MK 23, & MK 43
Moaulanui	75272764	9309	752709.21	2276490.10	0	Bomb	U.S. BOMB, 3-LB, PRACTICE, MK 3, MK 4, MK 5, AN-MK 23, & MK 43
Moaulanui	75272764	40354	752773.39	2276435.90	20	Bomb	U.S. BOMB, 100-LB, GP, AN-M30
Moaulanui	75272764	40356	752764.00	2276442.00	20	Bomb	U.S. BOMB, 3-LB, PRACTICE, MK 3, MK 4, MK 5, AN-MK 23, & MK 43
Moaulanui	75272764	40355	752781.36	2276409.20	48	Bomb	U.S. BOMB, 100-LB, GP, AN-M30
Moaulanui	75272765	9671	752673.27	2276683.90	0	20mm Projectile	U.S. PROJECTILE, 20-MM, HE, M97
Moaulanui	75272766	9672	752676.95	2276681.30	0	20mm Projectile	PROJECTILE, 20-MM (UNKNOWN MK)
Moaulanui	75272766	9673	752677.14	2276681.20	0	Small Arms	SMALL ARMS
Moaulanui	75272767	9611	752672.24	2276681.40	0	20mm Projectile	PROJECTILE, 20-MM (UNKNOWN MK)
Moaulanui	75272768	9563	752699.75	2276908.30	0	20mm Projectile	PROJECTILE, 20-MM (UNKNOWN MK)
Moaulanui	75272768	9564	752699.52	2276908.20	0	Small Arms	SMALL ARMS
Moaulanui	75272769	9532	752699.71	2276909.50	0	20mm Projectile	PROJECTILE, 20-MM (UNKNOWN MK)
Moaulanui	75272770	15878	752700.93	2277098.90	0	20mm Projectile	U.S. PROJECTILE, 20-MM, HE, M97
Moaulanui	75272770	15879	752701.03	2277098.90	0	Small Arms	SMALL ARMS
Moaulanui	75272771	15883	752700.56	2277198.80	0	20mm Projectile	PROJECTILE, 20-MM (UNKNOWN MK)
Moaulanui	75272771	15890	752703.04	2277192.80	0	Rocket	U.S. WARHEAD, ROCKET, 2.75-IN, SMOKE, WP, M156
Moaulanui	75272771	15884	752700.32	2277198.80	0	Small Arms	SMALL ARMS
Moaulanui	75272772	15885	752699.70	2277200.30	0	20mm Projectile	U.S. PROJECTILE, 20-MM, HE, M97
Moaulanui	75272772	15886	752699.73	2277200.50	0	Small Arms	SMALL ARMS
Moaulanui	75272774	15887	752700.48	2277400.10	0	20mm Projectile	PROJECTILE, 20-MM (UNKNOWN MK)
Moaulanui	75272775	16134	752702.86	2277542.60	0	Bomb	U.S. BOMB, 100-LB, GP, AN-M30

Data query completed 9/7/04  
Sorted by GMU

UXO Summary  
Tier One and Tier Two UXO-Cleared Areas

Work Area	GMU	Barcode ID	UTMX	UTMY	Depth (Inches)	UXO Type	UXO Nomenclature
Kuheia	75272776	13504	752793.40	2277699.90	0	20mm Projectile	U.S. PROJECTILE, 20-MM, HE, M97
Kuheia	75272776	13502	752725.96	2277647.50	0	Rocket	U.S. WARHEAD, ROCKET, 2.75-IN, FRAG, MK 1
Kuheia	75272776	13505	752791.21	2277699.50	0	Small Arms	SMALL ARMS
Kuheia	75272785	16397	752796.87	2278609.90	0	20mm Projectile	PROJECTILE, 20-MM (UNKNOWN MK)
Kuheia	75272785	16398	752797.21	2278609.40	0	Small Arms	SMALL ARMS
Kuheia	75272786	16476	752733.67	2278693.10	0	Pyrotechnics	U.S. FLARE, AIRCRAFT, PARACHUTE, MK 24
Kuheia	75272787	16399	752801.00	2278697.60	0	20mm Projectile	U.S. PROJECTILE, 20-MM, HE, M97
Kuheia	75272788	16406	752704.96	2278801.00	0	20mm Projectile	PROJECTILE, 20-MM (UNKNOWN MK)
Kuheia	75272789	16404	752707.60	2278978.80	0	20mm Projectile	U.S. PROJECTILE, 20-MM, HE, M97
Kuheia	75272795	15858	752700.62	2279501.40	0	20mm Projectile	U.S. PROJECTILE, 20-MM, HE, M97
Kuheia	75272796	15861	752700.62	2279600.70	0	20mm Projectile	U.S. PROJECTILE, 20-MM, HE, M97
Kuheia	75272796	15862	752700.52	2279600.80	0	Small Arms	SMALL ARMS
Kamohio	75282705	15321	752799.59	2270500.00	0	20mm Projectile	PROJECTILE, 20-MM (UNKNOWN MK)
Kanapou	75282707	15296	752858.50	2270772.50	0	OE Component	U.S. BOMB, IGNITER, WP, M23
Kanapou	75282709	7772	752898.55	2271000.90	0	20mm Projectile	PROJECTILE, 20-MM (UNKNOWN MK)
Kanapou	75282711	7771	752808.75	2271131.70	0	OE Component	U.S. FUZE, PROJECTILE, AD, MK 43, MK 54, MK 55, AND MK 89
Kanapou	75282715	7769	752901.37	2271600.70	0	20mm Projectile	PROJECTILE, 20-MM (UNKNOWN MK)
Kanapou	75282715	7770	752901.15	2271600.80	0	Small Arms	SMALL ARMS
Kamohio	75282716	39889	752811.00	2271691.00	0	Projectile	U.S. PROJECTILE, 5-IN, PRACTICE, MK61
Kamohio	75282717	39888	752837.00	2271754.00	0	Bomb	U.S. BOMB, 25-LB, PRACTICE, MK 76
Kamohio	75282717	39887	752810.00	2271792.00	0	Projectile	U.S. PROJECTILE, 5-IN, PRACTICE, MK61
Kamohio	75282719	22815	752835.00	2271973.00	0	Projectile	U.S. PROJECTILE, 5-IN, PRACTICE, MK61
Kamohio	75282720	22816	752830.00	2272019.00	0	Rocket	U.S. WARHEAD, ROCKET, 2.75-IN, FRAG, MK 1
Kamohio	75282723	31851	752833.27	2272350.60	0	Projectile	U.S. PROJECTILE, 5-IN, PRACTICE, MK61
Kanapou	75282729	7526	752798.30	2272903.70	0	20mm Projectile	U.S. PROJECTILE, 20-MM, HE, M97
Kanapou	75282729	7527	752798.05	2272904.10	0	Propellant	PROPELLANT
Kanapou	75282732	15101	752800.49	2273200.10	0	Bomb	U.S. BOMB, 25-LB, PRACTICE, MK 76
Kanapou	75282732	15102	752879.04	2273245.20	13	Projectile	U.S. PROJECTILE, 5-IN, PRACTICE, MK61
Kanapou	75282733	7530	752798.14	2273304.10	0	20mm Projectile	PROJECTILE, 20-MM (UNKNOWN MK)
Kanapou	75282735	9527	752847.06	2273583.50	0	OE Component	U.S. FUZE, PROJECTILE, AD, MK 43, MK 54, MK 55, AND MK 89
Kanapou	75282735	9636	752803.44	2273500.80	24	Projectile	U.S. PROJECTILE, 5-IN, PRACTICE, MK61
Kanapou	75282736	8260	752872.31	2273659.90	12	Projectile	U.S. PROJECTILE, 5-IN, PRACTICE, MK61
Kanapou	75282737	13755	752817.99	2273781.50	34	Projectile	U.S. PROJECTILE, 5-IN/54, HE, MK 64
Moaulanui	75282740	7929	752899.25	2274099.70	0	Small Arms	SMALL ARMS
Moaulanui	75282742	7931	752800.17	2274200.50	0	20mm Projectile	U.S. PROJECTILE, 20-MM, HE, M97
Moaulanui	75282746	15005	752800.80	2274601.10	0	20mm Projectile	PROJECTILE, 20-MM (UNKNOWN MK)
Lua Makika	75282748	8369	752899.97	2274900.10	0	20mm Projectile	PROJECTILE, 20-MM (UNKNOWN MK)
Lua Makika	75282750	8368	752900.23	2275000.00	0	20mm Projectile	PROJECTILE, 20-MM (UNKNOWN MK)
Lua Makika	75282750	9132	752876.85	2275052.10	12	Projectile	U.S. PROJECTILE, 5-IN, PRACTICE, MK61
Lua Makika	75282750	9133	752879.94	2275029.80	12	Rocket	U.S. WARHEAD, ROCKET, 2.75-IN, FRAG, MK 1
Lua Makika	75282751	8371	752893.08	2275152.60	10	Projectile	U.S. PROJECTILE, 5-IN, SMOKE-PUFF, MK 52
Lua Makika	75282752	8648	752799.41	2275200.00	0	20mm Projectile	PROJECTILE, 20-MM (UNKNOWN MK)
Lua Makika	75282753	8649	752799.48	2275300.50	0	20mm Projectile	PROJECTILE, 20-MM (UNKNOWN MK)
Lua Makika	75282755	8516	752899.69	2275600.30	36	20mm Projectile	PROJECTILE, 20-MM (UNKNOWN MK)
Lua Makika	75282755	8517	752899.60	2275600.50	36	Raw Explosives	RAW EXPLOSIVES
Lua Makika	75282757	10488	752800.02	2275700.00	0	20mm Projectile	PROJECTILE, 20-MM (UNKNOWN MK)

Data query completed 9/7/04  
Sorted by GMU

UXO Summary  
Tier One and Tier Two UXO-Cleared Areas

Work Area	GMU	Barcode ID	UTMX	UTMY	Depth (Inches)	UXO Type	UXO Nomenclature
Lua Makika	75282757	10487	752800.02	2275700.00	0	Small Arms	SMALL ARMS
Lua Makika	75282758	8872	752898.93	2275800.90	0	20mm Projectile	PROJECTILE, 20-MM (UNKNOWN MK)
Lua Makika	75282758	10489	752875.02	2275800.00	0	20mm Projectile	PROJECTILE, 20-MM (UNKNOWN MK)
Lua Makika	75282758	10089	752886.00	2275887.00	0	Bomb	U.S. BOMB, 25-LB, PRACTICE, MK 76
Moaulanui	75282759	15139	752800.66	2275900.90	0	20mm Projectile	U.S. PROJECTILE, 20-MM, HE, M97
Moaulanui	75282760	39980	752871.89	2276045.60	24	20mm Projectile	U.S. PROJECTILE, 20-MM, HE, M97
Moaulanui	75282760	39981	752830.00	2276052.00	24	Bomb	U.S. BOMB, 3-LB, PRACTICE, MK 3, MK 4, MK 5, AN-MK 23, & MK 43
Moaulanui	75282760	39982	752830.00	2276053.00	24	Bomb	U.S. BOMB, 3-LB, PRACTICE, MK 3, MK 4, MK 5, AN-MK 23, & MK 43
Moaulanui	75282760	39979	752812.00	2276093.00	48	Bomb	U.S. BOMB, 250-LB, GPLD, MK 81
Moaulanui	75282761	9456	752801.67	2276099.80	0	20mm Projectile	U.S. PROJECTILE, 20-MM, HE, M97
Moaulanui	75282761	39978	752841.00	2276137.00	12	20mm Projectile	U.S. PROJECTILE, 20-MM, HE, M97
Moaulanui	75282761	39976	752812.00	2276109.00	12	Bomb	U.S. BOMB, 3-LB, PRACTICE, MK 3, MK 4, MK 5, AN-MK 23, & MK 43
Moaulanui	75282761	39977	752840.00	2276137.00	12	Bomb	U.S. BOMB, 3-LB, PRACTICE, MK 3, MK 4, MK 5, AN-MK 23, & MK 43
Moaulanui	75282761	39975	752828.79	2276191.10	30	Bomb	U.S. BOMB, 100-LB, GP, AN-M30
Moaulanui	75282761	39974	752888.02	2276176.80	48	Bomb	U.S. BOMB, 250-LB, GPLD, MK 81
Moaulanui	75282761	9457	752801.59	2276099.80	0	Small Arms	SMALL ARMS
Moaulanui	75282762	15155	752800.08	2276299.60	0	20mm Projectile	U.S. PROJECTILE, 20-MM, HE, M97
Moaulanui	75282762	15156	752799.89	2276298.80	0	Bomb	U.S. BOMB, 3-LB, PRACTICE, MK 3, MK 4, MK 5, AN-MK 23, & MK 43
Moaulanui	75282762	39987	752849.00	2276220.00	6	Bomb	U.S. BOMB, 3-LB, PRACTICE, MK 3, MK 4, MK 5, AN-MK 23, & MK 43
Moaulanui	75282762	39986	752880.00	2276223.00	12	Bomb	U.S. BOMB, 3-LB, PRACTICE, MK 3, MK 4, MK 5, AN-MK 23, & MK 43
Moaulanui	75282762	39985	752811.74	2276207.20	18	Bomb	U.S. BOMB, 100-LB, GP, AN-M30
Moaulanui	75282762	39984	752821.07	2276231.20	24	Bomb	U.S. BOMB, 100-LB, GP, AN-M30
Moaulanui	75282762	39983	752876.91	2276258.80	48	Bomb	U.S. BOMB, 500-LB, DEMOLITION, HE, AN-M43 & AN-M64
Moaulanui	75282762	39988	752880.00	2276222.00	12	OE Component	U.S. BOMB, IGNITER, WP, M23
Moaulanui	75282763	9312	752899.01	2276304.10	0	20mm Projectile	U.S. PROJECTILE, 20-MM, HE, M97
Moaulanui	75282763	9313	752899.01	2276304.10	0	20mm Projectile	PROJECTILE, 20-MM (UNKNOWN MK)
Moaulanui	75282763	9317	752898.83	2276303.90	0	Bomb	U.S. BOMB, 3-LB, PRACTICE, MK 3, MK 4, MK 5, AN-MK 23, & MK 43
Moaulanui	75282763	9318	752898.83	2276303.90	0	Bomb	U.S. BOMB, 3-LB, PRACTICE, MK 3, MK 4, MK 5, AN-MK 23, & MK 43
Moaulanui	75282763	9319	752898.83	2276303.90	0	Bomb	U.S. BOMB, 3-LB, PRACTICE, MK 3, MK 4, MK 5, AN-MK 23, & MK 43
Moaulanui	75282763	9320	752898.83	2276303.90	0	Bomb	U.S. BOMB, 3-LB, PRACTICE, MK 3, MK 4, MK 5, AN-MK 23, & MK 43
Moaulanui	75282763	9321	752898.83	2276303.90	0	Bomb	U.S. BOMB, 3-LB, PRACTICE, MK 3, MK 4, MK 5, AN-MK 23, & MK 43
Moaulanui	75282763	40010	752810.00	2276390.00	10	Bomb	U.S. BOMB, 3-LB, PRACTICE, MK 3, MK 4, MK 5, AN-MK 23, & MK 43
Moaulanui	75282763	40011	752807.00	2276388.00	10	Bomb	U.S. BOMB, 3-LB, PRACTICE, MK 3, MK 4, MK 5, AN-MK 23, & MK 43

Data query completed 9/7/04  
Sorted by GMU



UXO Summary  
Tier One and Tier Two UXO-Cleared Areas

Work Area	GMU	Barcode ID	UTMX	UTMY	Depth (Inches)	UXO Type	UXO Nomenclature
Moaulanui	75282763	40013	752871.00	2276313.00	18	Bomb	U.S. BOMB, 13-LB, PRACTICE, MK 19
Moaulanui	75282763	40012	752884.00	2276382.00	48	Bomb	U.S. BOMB, 3-LB, PRACTICE, MK 3, MK 4, MK 5, AN-MK 23, & MK 43
Moaulanui	75282763	9316	752899.03	2276304.10	0	OE Component	BOOSTER
Moaulanui	75282763	9322	752898.75	2276303.80	0	Raw Explosives	RAW EXPLOSIVES
Moaulanui	75282764	15186	752818.49	2276405.50	0	20mm Projectile	PROJECTILE, 20-MM (UNKNOWN MK)
Moaulanui	75282764	39956	752875.00	2276454.00	23	20mm Projectile	U.S. PROJECTILE, 20-MM, HE, M97
Moaulanui	75282764	39961	752898.00	2276488.00	4	Bomb	U.S. BOMB, 3-LB, PRACTICE, MK 3, MK 4, MK 5, AN-MK 23, & MK 43
Moaulanui	75282764	39957	752853.00	2276412.00	6	Bomb	U.S. BOMB, 3-LB, PRACTICE, MK 3, MK 4, MK 5, AN-MK 23, & MK 43
Moaulanui	75282764	39958	752851.00	2276409.00	6	Bomb	U.S. BOMB, 3-LB, PRACTICE, MK 3, MK 4, MK 5, AN-MK 23, & MK 43
Moaulanui	75282764	39960	752843.00	2276426.00	13	Bomb	U.S. BOMB, 3-LB, PRACTICE, MK 3, MK 4, MK 5, AN-MK 23, & MK 43
Moaulanui	75282764	39959	752845.00	2276413.00	36	Bomb	U.S. BOMB, 25-LB, PRACTICE, MK 76
Moaulanui	75282764	39955	752888.00	2276476.00	40	Bomb	U.S. BOMB, 25-LB, PRACTICE, MK 76
Moaulanui	75282764	39954	752800.75	2276439.30	48	Bomb	U.S. BOMB, 300-LB, DEMOLITION, HE, M31
Moaulanui	75282764	15187	752818.49	2276405.50	0	Small Arms	SMALL ARMS
Moaulanui	75282765	9372	752836.89	2276574.40	0	20mm Projectile	PROJECTILE, 20-MM (UNKNOWN MK)
Moaulanui	75282765	40017	752881.00	2276537.00	36	20mm Projectile	U.S. PROJECTILE, 20-MM, HE, M97
Moaulanui	75282765	9374	752837.08	2276574.30	0	Bomb	U.S. BOMB, 3-LB, PRACTICE, MK 3, MK 4, MK 5, AN-MK 23, & MK 43
Moaulanui	75282765	40015	752806.00	2276539.00	6	Bomb	U.S. BOMB, 3-LB, PRACTICE, MK 3, MK 4, MK 5, AN-MK 23, & MK 43
Moaulanui	75282765	40014	752819.00	2276513.00	10	Bomb	U.S. BOMB, 3-LB, PRACTICE, MK 3, MK 4, MK 5, AN-MK 23, & MK 43
Moaulanui	75282765	40016	752813.00	2276593.00	14	Bomb	U.S. BOMB, 3-LB, PRACTICE, MK 3, MK 4, MK 5, AN-MK 23, & MK 43
Moaulanui	75282766	9373	752836.68	2276574.20	0	20mm Projectile	U.S. PROJECTILE, 20-MM, HE, M97
Moaulanui	75282766	40008	752824.99	2276611.70	96	Bomb	U.S. BOMB, 500-LB, DEMOLITION, HE, AN-M43 & AN-M64
Moaulanui	75282767	15172	752899.45	2276799.30	0	20mm Projectile	PROJECTILE, 20-MM (UNKNOWN MK)
Moaulanui	75282767	40018	752808.00	2276758.00	6	OE Component	U.S. BOMB, IGNITER, WP, M13, M14, & AN-M15
Moaulanui	75282768	9500	752899.19	2276800.60	0	20mm Projectile	U.S. PROJECTILE, 20-MM, HE, M97
Moaulanui	75282768	9502	752899.19	2276800.60	0	Bomb	U.S. BOMB, 3-LB, PRACTICE, MK 3, MK 4, MK 5, AN-MK 23, & MK 43
Moaulanui	75282768	9503	752899.19	2276800.60	0	Bomb	U.S. BOMB, 3-LB, PRACTICE, MK 3, MK 4, MK 5, AN-MK 23, & MK 43
Moaulanui	75282768	9501	752899.19	2276800.60	0	Small Arms	SMALL ARMS
Moaulanui	75282769	9504	752800.13	2276900.10	0	20mm Projectile	PROJECTILE, 20-MM (UNKNOWN MK)
Moaulanui	75282769	40009	752811.52	2276935.90	72	Bomb	U.S. BOMB, 500-LB, DEMOLITION, HE, AN-M43 & AN-M64
Kuheia	75282786	16400	752894.75	2278623.60	0	Bomb	U.S. BOMB, 100-LB, GP, AN-M30
Kuheia	75282788	16401	752835.64	2278856.80	0	Rocket	U.S. WARHEAD, ROCKET, 2.75-IN, FRAG, MK 1
Kuheia	75282789	16402	752802.46	2278899.90	0	20mm Projectile	U.S. PROJECTILE, 20-MM, HE, M97
Kuheia	75282789	16403	752801.92	2278900.60	0	Raw Explosives	RAW EXPLOSIVES
Kuheia	75282794	29031	752899.00	2279499.00	0	Small Arms	SMALL ARMS

Data query completed 9/7/04  
Sorted by GMU

UXO Summary  
Tier One and Tier Two UXO-Cleared Areas

Work Area	GMU	Barcode ID	UTMX	UTMY	Depth (Inches)	UXO Type	UXO Nomenclature
Kuheia	75282795	16495	752799.92	2279499.40	0	Bomb	U.S. BOMB, 25-LB, PRACTICE, MK 76
Kuheia	75282795	16494	752799.95	2279499.60	0	Projectile	U.S. PROJECTILE, 40-MM, HE, MK 1, MK 2, & MK 3
Kuheia	75282795	16493	752800.20	2279498.90	0	Small Arms	SMALL ARMS
Kuheia	75282796	16492	752799.88	2279599.00	0	20mm Projectile	U.S. PROJECTILE, 20-MM, HE, M97
Kuheia	75282796	16496	752884.52	2279670.20	0	Rocket	U.S. WARHEAD, ROCKET, 5.0-IN, HE, MK 6
Kuheia	75282797	16491	752817.06	2279701.40	0	Small Arms	SMALL ARMS
Kuheia	75282798	15988	752825.84	2279801.10	0	20mm Projectile	PROJECTILE, 20-MM (UNKNOWN MK)
Kuheia	75282798	15987	752872.62	2279852.20	0	Projectile	U.S. PROJECTILE, 37MM, GUN, HE, M54
Kuheia	75282799	15986	752843.22	2279964.80	0	OE Component	U.S. FUZE, PROJECTILE, PD, MK 27
Kuheia	75282801	20284	752899.00	2280101.00	0	20mm Projectile	U.S. PROJECTILE, 20-MM, HE, M97
Kuheia	75282801	20283	752899.00	2280101.00	0	Small Arms	SMALL ARMS
Kanapou	75292703	15376	752907.42	2270300.40	0	20mm Projectile	PROJECTILE, 20-MM (UNKNOWN MK)
Kanapou	75292703	15551	752963.27	2270317.20	0	Projectile	U.S. PROJECTILE, 5-IN, PRACTICE, MK61
Kanapou	75292705	15319	752899.03	2270500.90	0	20mm Projectile	PROJECTILE, 20-MM (UNKNOWN MK)
Kanapou	75292705	15320	752898.93	2270500.70	0	Small Arms	SMALL ARMS
Kanapou	75292706	15292	752900.86	2270600.10	0	20mm Projectile	U.S. PROJECTILE, 20-MM, HE, M97
Kanapou	75292707	15294	752902.80	2270761.80	0	Projectile	U.S. PROJECTILE, 5-IN, SMOKE-PUFF, MK 52
Kanapou	75292707	15293	752929.67	2270706.80	0	Pyrotechnics	U.S. FLARE, AIRCRAFT, PARACHUTE, MK45
Kanapou	75292708	15295	752952.41	2270832.40	0	Projectile	U.S. PROJECTILE, 5-IN, PRACTICE, MK61
Kanapou	75292709	7773	752949.61	2270974.40	0	Projectile	PROJECTILE, 5-IN, HE, MK 65
Kanapou	75292717	7767	752903.06	2271700.70	0	20mm Projectile	PROJECTILE, 20-MM (UNKNOWN MK)
Kanapou	75292717	7768	752903.23	2271700.60	0	Small Arms	SMALL ARMS
Kamohio	75292719	8684	752899.86	2271900.30	0	20mm Projectile	U.S. PROJECTILE, 20-MM, HE, M97
Kamohio	75292721	31846	752937.00	2272177.00	0	20mm Projectile	U.S. PROJECTILE, 20-MM, HE, M97
Kamohio	75292721	31848	752937.00	2272177.00	0	OE Component	U.S. FUZE, PROJECTILE, PD, MK 30
Kamohio	75292721	31847	752937.00	2272177.00	0	Raw Explosives	RAW EXPLOSIVES
Kamohio	75292722	31849	752902.83	2272237.50	0	Projectile	U.S. PROJECTILE, 5-IN, PRACTICE, MK61
Kamohio	75292722	31850	752902.00	2272237.00	0	Projectile	U.S. PROJECTILE, 37MM, GUN, HE, M54
Kamohio	75292723	31845	752925.37	2272319.40	0	Projectile	U.S. PROJECTILE, 5-IN, PRACTICE, MK61
Kanapou	75292727	7546	752898.02	2272704.00	0	20mm Projectile	PROJECTILE, 20-MM (UNKNOWN MK)
Kanapou	75292727	7547	752987.51	2272750.60	0	Projectile	U.S. PROJECTILE, 5-IN, SMOKE-PUFF, MK 52
Kanapou	75292728	7557	752897.77	2272803.90	0	20mm Projectile	PROJECTILE, 20-MM (UNKNOWN MK)
Kanapou	75292728	7559	752904.44	2272838.00	0	Projectile	U.S. PROJECTILE, 5-IN, PRACTICE, MK61
Kanapou	75292729	7532	752898.84	2272904.10	0	20mm Projectile	U.S. PROJECTILE, 20-MM, HE, M97
Kanapou	75292729	7531	752970.68	2272906.40	0	Projectile	U.S. PROJECTILE, 5-IN, PRACTICE, MK61
Kanapou	75292729	7533	752898.64	2272904.30	0	Small Arms	SMALL ARMS
Kanapou	75292731	7528	752898.30	2273103.90	0	20mm Projectile	PROJECTILE, 20-MM (UNKNOWN MK)
Kanapou	75292733	7529	752898.17	2273303.90	0	20mm Projectile	PROJECTILE, 20-MM (UNKNOWN MK)
Kanapou	75292735	7662	752900.25	2273501.10	0	20mm Projectile	U.S. PROJECTILE, 20-MM, HE, M97
Kanapou	75292735	7663	752899.77	2273500.90	0	Raw Explosives	RAW EXPLOSIVES
Kanapou	75292736	8261	752913.33	2273683.10	18	Projectile	U.S. PROJECTILE, 5-IN, PRACTICE, MK61
Kanapou	75292738	7664	752900.73	2273801.30	0	20mm Projectile	U.S. PROJECTILE, 20-MM, HE, M97
Kanapou	75292738	14258	752998.17	2273801.30	0	20mm Projectile	U.S. PROJECTILE, 20-MM, HE, M97
Moaulanui	75292742	7969	752900.20	2274299.20	0	Bomb	U.S. BOMB, 25-LB, PRACTICE, MK 76
Moaulanui	75292744	9014	752999.92	2274499.50	0	20mm Projectile	PROJECTILE, 20-MM (UNKNOWN MK)
Moaulanui	75292745	14171	752970.67	2274513.40	12	Projectile	U.S. PROJECTILE, 5-IN, ILLUMINATION OR WHITE PHOSPHOROUS, MK 48
Moaulanui	75292745	7954	752999.47	2274499.10	0	Raw Explosives	RAW EXPLOSIVES

Data query completed 9/7/04  
Sorted by GMU

UXO Summary  
Tier One and Tier Two UXO-Cleared Areas

Work Area	GMU	Barcode ID	UTMX	UTMY	Depth (Inches)	UXO Type	UXO Nomenclature
Moaulanui	75292746	15004	752899.90	2274600.80	0	20mm Projectile	PROJECTILE, 20-MM (UNKNOWN MK)
Lua Makika	75292751	10631	752900.02	2275100.00	0	20mm Projectile	PROJECTILE, 20-MM (UNKNOWN MK)
Lua Makika	75292752	8372	752901.58	2275200.20	0	20mm Projectile	PROJECTILE, 20-MM (UNKNOWN MK)
Lua Makika	75292752	8710	752900.09	2275200.60	0	20mm Projectile	PROJECTILE, 20-MM (UNKNOWN MK)
Lua Makika	75292752	8373	752943.96	2275295.60	0	Pyrotechnics	U.S. FLARE, AIRCRAFT, PARACHUTE, MK45
Lua Makika	75292752	8717	752979.58	2275273.40	0	Rocket	U.S. WARHEAD, ROCKET, 3.5-IN, AIRCRAFT, SMOKE, WP (UNKNOWN MK)
Lua Makika	75292753	9128	752899.78	2275399.80	0	20mm Projectile	PROJECTILE, 20-MM (UNKNOWN MK)
Lua Makika	75292753	8375	752900.97	2275397.50	0	Bomb	U.S. BOMB, 13-LB, PRACTICE, MK 19
Lua Makika	75292753	9340	752949.70	2275312.50	0	Bomb	U.S. BOMB, 3-LB, PRACTICE, MK 3, MK 4, MK 5, AN-MK 23. & MK 43
Lua Makika	75292753	9124	752970.05	2275321.30	6	Bomb	U.S. BOMB, 3-LB, PRACTICE, MK 3, MK 4, MK 5, AN-MK 23. & MK 43
Lua Makika	75292753	9125	752997.55	2275327.50	6	Bomb	U.S. BOMB, 13-LB, PRACTICE, MK 19
Lua Makika	75292753	9126	752985.20	2275331.30	6	Bomb	U.S. BOMB, 13-LB, PRACTICE, MK 19
Lua Makika	75292753	9127	752965.05	2275335.00	12	Bomb	U.S. BOMB, 3-LB, PRACTICE, MK 3, MK 4, MK 5, AN-MK 23. & MK 43
Lua Makika	75292753	9123	752906.51	2275332.50	0	Rocket	U.S. WARHEAD, ROCKET, 2.75-IN, FRAG, MK 1
Lua Makika	75292753	8376	752901.17	2275399.90	0	Small Arms	SMALL ARMS
Lua Makika	75292754	8518	752901.16	2275399.80	0	20mm Projectile	U.S. PROJECTILE, 20-MM, HE, M97
Lua Makika	75292756	7007	752899.13	2275600.40	0	20mm Projectile	U.S. PROJECTILE, 20-MM, HE, M97
Lua Makika	75292757	10273	752900.02	2275700.00	0	20mm Projectile	PROJECTILE, 20-MM (UNKNOWN MK)
Lua Makika	75292758	14308	752903.63	2275803.50	0	20mm Projectile	U.S. PROJECTILE, 20-MM, HE, M97
Lua Makika	75292758	7877	753098.82	2275889.90	24	20mm Projectile	U.S. PROJECTILE, 20-MM, HE, M97
Moaulanui	75292759	14328	752899.57	2275900.30	0	20mm Projectile	U.S. PROJECTILE, 20-MM, HE, M97
Moaulanui	75292759	41371	752909.11	2275924.30	48	Bomb	U.S. BOMB, 500-LB, GPLD, MK 82 & BLU-111A/B
Moaulanui	75292760	41373	752999.00	2276099.00	3	20mm Projectile	U.S. PROJECTILE, 20-MM, HE, M97
Moaulanui	75292760	41372	752922.71	2276085.10	24	Bomb	U.S. BOMB, 100-LB, GP, AN-M30
Moaulanui	75292761	41376	752999.00	2276199.00	0	20mm Projectile	U.S. PROJECTILE, 20-MM, HE, M97
Moaulanui	75292761	41374	752976.04	2276189.20	36	Bomb	U.S. BOMB, 500-LB, DEMOLITION, HE, AN-M43 & AN-M64
Moaulanui	75292761	41375	752912.06	2276165.70	48	Bomb	U.S. BOMB, 250-LB, GP, AN-M57
Moaulanui	75292761	41377	752999.00	2276199.00	0	Small Arms	SMALL ARMS
Moaulanui	75292762	15157	752900.48	2276199.10	0	20mm Projectile	U.S. PROJECTILE, 20-MM, HE, M97
Moaulanui	75292762	39935	752914.00	2276255.00	36	20mm Projectile	U.S. PROJECTILE, 20-MM, HE, M97
Moaulanui	75292762	15158	752900.51	2276200.10	0	Bomb	U.S. BOMB, 3-LB, PRACTICE, MK 3, MK 4, MK 5, AN-MK 23. & MK 43
Moaulanui	75292762	15159	752900.63	2276200.30	0	Bomb	U.S. BOMB, 3-LB, PRACTICE, MK 3, MK 4, MK 5, AN-MK 23. & MK 43
Moaulanui	75292762	15160	752900.85	2276200.60	0	Bomb	U.S. BOMB, 3-LB, PRACTICE, MK 3, MK 4, MK 5, AN-MK 23. & MK 43
Moaulanui	75292762	39928	752927.00	2276223.00	3	Bomb	U.S. BOMB, 3-LB, PRACTICE, MK 3, MK 4, MK 5, AN-MK 23. & MK 43
Moaulanui	75292762	39938	752972.00	2276257.00	3	Bomb	U.S. BOMB, 3-LB, PRACTICE, MK 3, MK 4, MK 5, AN-MK 23. & MK 43
Moaulanui	75292762	39934	752973.00	2276253.00	4	Bomb	U.S. BOMB, 3-LB, PRACTICE, MK 3, MK 4, MK 5, AN-MK 23. & MK 43

Data query completed 9/7/04  
Sorted by GMU

UXO Summary  
Tier One and Tier Two UXO-Cleared Areas

Work Area	GMU	Barcode ID	UTMX	UTMY	Depth (Inches)	UXO Type	UXO Nomenclature
Moaulanui	75292762	39933	752966.00	2276243.00	6	Bomb	U.S. BOMB, 3-LB, PRACTICE, MK 3, MK 4, MK 5, AN-MK 23, & MK 43
Moaulanui	75292762	39939	752941.00	2276258.00	6	Bomb	U.S. BOMB, 3-LB, PRACTICE, MK 3, MK 4, MK 5, AN-MK 23, & MK 43
Moaulanui	75292762	39943	752985.00	2276271.00	6	Bomb	U.S. BOMB, 3-LB, PRACTICE, MK 3, MK 4, MK 5, AN-MK 23, & MK 43
Moaulanui	75292762	39926	752993.00	2276213.00	8	Bomb	U.S. BOMB, 3-LB, PRACTICE, MK 3, MK 4, MK 5, AN-MK 23, & MK 43
Moaulanui	75292762	39929	752925.00	2276224.00	8	Bomb	U.S. BOMB, 3-LB, PRACTICE, MK 3, MK 4, MK 5, AN-MK 23, & MK 43
Moaulanui	75292762	39945	752950.00	2276284.00	8	Bomb	U.S. BOMB, 3-LB, PRACTICE, MK 3, MK 4, MK 5, AN-MK 23, & MK 43
Moaulanui	75292762	39946	752990.00	2276286.00	8	Bomb	U.S. BOMB, 3-LB, PRACTICE, MK 3, MK 4, MK 5, AN-MK 23, & MK 43
Moaulanui	75292762	39947	752954.00	2276289.00	8	Bomb	U.S. BOMB, 3-LB, PRACTICE, MK 3, MK 4, MK 5, AN-MK 23, & MK 43
Moaulanui	75292762	39930	752997.00	2276228.00	10	Bomb	U.S. BOMB, 3-LB, PRACTICE, MK 3, MK 4, MK 5, AN-MK 23, & MK 43
Moaulanui	75292762	39942	752929.00	2276271.00	10	Bomb	U.S. BOMB, 3-LB, PRACTICE, MK 3, MK 4, MK 5, AN-MK 23, & MK 43
Moaulanui	75292762	39927	752969.00	2276218.00	12	Bomb	U.S. BOMB, 3-LB, PRACTICE, MK 3, MK 4, MK 5, AN-MK 23, & MK 43
Moaulanui	75292762	39937	752924.00	2276256.00	12	Bomb	U.S. BOMB, 3-LB, PRACTICE, MK 3, MK 4, MK 5, AN-MK 23, & MK 43
Moaulanui	75292762	39940	752957.00	2276263.00	12	Bomb	U.S. BOMB, 3-LB, PRACTICE, MK 3, MK 4, MK 5, AN-MK 23, & MK 43
Moaulanui	75292762	39936	752913.00	2276255.00	36	Bomb	U.S. BOMB, 3-LB, PRACTICE, MK 3, MK 4, MK 5, AN-MK 23, & MK 43
Moaulanui	75292762	39941	752969.00	2276277.00	36	Bomb	U.S. BOMB, 3-LB, PRACTICE, MK 3, MK 4, MK 5, AN-MK 23, & MK 43
Moaulanui	75292762	39919	752964.79	2276211.00	40	Bomb	U.S. BOMB, 100-LB, GP, AN-M30
Moaulanui	75292762	39920	752951.84	2276276.30	48	Bomb	U.S. BOMB, 500-LB, DEMOLITION, HE, AN-M43 & AN-M64
Moaulanui	75292762	39922	752946.00	2276207.00	48	Bomb	U.S. BOMB, 3-LB, PRACTICE, MK 3, MK 4, MK 5, AN-MK 23, & MK 43
Moaulanui	75292762	39923	752946.00	2276207.00	48	Bomb	U.S. BOMB, 3-LB, PRACTICE, MK 3, MK 4, MK 5, AN-MK 23, & MK 43
Moaulanui	75292762	39924	752946.00	2276207.00	48	Bomb	U.S. BOMB, 3-LB, PRACTICE, MK 3, MK 4, MK 5, AN-MK 23, & MK 43
Moaulanui	75292762	39925	752946.00	2276207.00	48	Bomb	U.S. BOMB, 3-LB, PRACTICE, MK 3, MK 4, MK 5, AN-MK 23, & MK 43
Moaulanui	75292762	39931	752951.00	2276236.00	28	Propellant	U.S. MOTOR, ROCKET, 2.75-IN, MKS 1, 2, 3, AND 4, AND MK 40
Moaulanui	75292762	39944	752957.00	2276275.00	36	Propellant	U.S. MOTOR, ROCKET, 2.75-IN, MKS 1, 2, 3, AND 4, AND MK 40
Moaulanui	75292762	39932	752929.00	2276242.00	48	Raw Explosives	RAW EXPLOSIVES
Moaulanui	75292762	39948	752958.00	2276295.00	6	Rocket	U.S. WARHEAD, ROCKET, 2.75-IN, FRAG, MK 1

Data query completed 9/7/04  
Sorted by GMU

UXO Summary  
Tier One and Tier Two UXO-Cleared Areas

Work Area	GMU	Barcode ID	UTMX	UTMY	Depth (Inches)	UXO Type	UXO Nomenclature
Moaulanui	75292762	39921	752987.00	2276201.00	30	Rocket	U.S. WARHEAD, ROCKET, 2.75-IN, FRAG, MK 1
Moaulanui	75292763	15188	752900.68	2276304.00	0	20mm Projectile	U.S. PROJECTILE, 20-MM, HE, M97
Moaulanui	75292763	15194	752980.06	2276328.90	0	Bomb	U.S. BOMB, 100-LB, GP, AN-M30
Moaulanui	75292764	41281	752963.29	2276474.90	48	Bomb	U.S. BOMB, 100-LB, GP, AN-M30
Moaulanui	75292764	41282	752956.17	2276418.20	48	Bomb	U.S. BOMB, 100-LB, GP, AN-M30
Moaulanui	75292765	9371	752837.08	2276574.40	0	20mm Projectile	PROJECTILE, 20-MM (UNKNOWN MK)
Moaulanui	75292765	39870	752901.00	2276501.00	1	20mm Projectile	U.S. PROJECTILE, 20-MM, HE, M97
Moaulanui	75292765	39871	752926.00	2276503.00	24	Bomb	U.S. BOMB, 3-LB, PRACTICE, MK 3, MK 4, MK 5, AN-MK 23, & MK 43
Moaulanui	75292765	39872	752926.00	2276503.00	24	Bomb	U.S. BOMB, 3-LB, PRACTICE, MK 3, MK 4, MK 5, AN-MK 23, & MK 43
Moaulanui	75292765	39873	752926.00	2276503.00	24	Bomb	U.S. BOMB, 13-LB, PRACTICE, MK 19
Moaulanui	75292765	40046	752968.24	2276507.60	48	Bomb	U.S. BOMB, 100-LB, GP, AN-M30
Moaulanui	75292766	15162	752900.02	2276600.00	0	20mm Projectile	PROJECTILE, 20-MM (UNKNOWN MK)
Moaulanui	75292766	41378	752941.09	2276677.10	42	Bomb	U.S. BOMB, 500-LB, DEMOLITION, HE, AN-M43 & AN-M64
Moaulanui	75292767	15173	752900.01	2276799.50	0	20mm Projectile	PROJECTILE, 20-MM (UNKNOWN MK)
Moaulanui	75292768	9498	752900.14	2276800.50	0	20mm Projectile	PROJECTILE, 20-MM (UNKNOWN MK)
Moaulanui	75292769	9499	752899.19	2276800.60	0	20mm Projectile	PROJECTILE, 20-MM (UNKNOWN MK)
Kuheia	75292772	17440	752900.38	2277201.20	0	20mm Projectile	U.S. PROJECTILE, 20-MM, HE, M97
Kuheia	75292772	25308	752901.00	2277201.00	0	20mm Projectile	U.S. PROJECTILE, 20-MM, HE, M97
Kuheia	75292772	25307	752965.00	2277240.00	0	Bomb	U.S. BOMB, 3-LB, PRACTICE, MK 3, MK 4, MK 5, AN-MK 23, & MK 43
Kuheia	75292782	16991	752900.02	2278200.00	0	20mm Projectile	U.S. PROJECTILE, 20-MM, HE, M97
Hakioawa	75292784	13396	752993.32	2278404.50	0	20mm Projectile	U.S. PROJECTILE, 20-MM, HE, M97
Kuheia	75292786	13055	752899.85	2278605.90	0	20mm Projectile	U.S. PROJECTILE, 20-MM, HE, M97
Hakioawa	75292787	13057	752904.34	2278788.90	0	20mm Projectile	U.S. PROJECTILE, 20-MM, HE, M97
Kuheia	75292789	13058	752896.02	2278900.30	0	20mm Projectile	U.S. PROJECTILE, 20-MM, HE, M97
Kuheia	75292790	13277	752998.68	2278999.70	0	20mm Projectile	U.S. PROJECTILE, 20-MM, HE, M97
Kuheia	75292790	13276	752966.01	2279002.40	0	Bomb	U.S. BOMB, 500-LB, DEMOLITION, HE, AN-M43 & AN-M64
Kuheia	75292792	16143	752898.50	2279199.80	0	20mm Projectile	U.S. PROJECTILE, 20-MM, HE, M97
Kuheia	75292792	16145	752899.39	2279199.60	0	Propellant	PROPELLANT
Kuheia	75292792	16144	752898.32	2279199.60	0	Small Arms	SMALL ARMS
Kuheia	75292794	29032	752900.02	2279499.00	0	20mm Projectile	U.S. PROJECTILE, 20-MM, HE, M97
Kuheia	75292796	16508	752900.68	2279600.00	0	Small Arms	SMALL ARMS
Kuheia	75292798	15989	752900.18	2279803.10	0	20mm Projectile	PROJECTILE, 20-MM (UNKNOWN MK)
Kuheia	75292799	15985	752900.44	2279900.80	0	20mm Projectile	U.S. PROJECTILE, 20-MM, HE, M97
Kuheia	75292800	20448	752901.00	2280099.00	0	20mm Projectile	U.S. PROJECTILE, 20-MM, HE, M97
Kuheia	75292800	20447	752925.00	2280098.00	0	Propellant	MOTOR, ROCKET (UNKNOWN MK)
Kanapou	75302702	9041	753001.00	2270299.80	0	Projectile	U.S. PROJECTILE, 5-IN, HE, MK 35
Kanapou	75302702	9043	753045.12	2270274.00	0	Projectile	U.S. PROJECTILE, 5-IN, HE, MK 61
Kanapou	75302703	9042	753018.80	2270322.30	0	Projectile	U.S. PROJECTILE, 5-IN, HE, MK 61
Kanapou	75302704	9023	753058.44	2270402.80	0	OE Component	U.S. FUZE, PROJECTILE, PD, MK 30
Kanapou	75302705	9024	753000.72	2270500.40	0	20mm Projectile	PROJECTILE, 20-MM (UNKNOWN MK)
Kanapou	75302705	9026	753044.78	2270538.90	0	Projectile	U.S. PROJECTILE, 5-IN, HE, MK 61
Kanapou	75302705	9025	753000.49	2270500.00	0	Small Arms	SMALL ARMS

Data query completed 9/7/04  
Sorted by GMU

UXO Summary  
Tier One and Tier Two UXO-Cleared Areas

Work Area	GMU	Barcode ID	UTMX	UTMY	Depth (Inches)	UXO Type	UXO Nomenclature
Kanapou	75302706	9037	753030.15	2270672.10	0	OE Component	U.S. FUZE, PROJECTILE, AD, MK 43, MK 54, MK 55, AND MK 89
Kanapou	75302707	9038	753000.02	2270700.50	0	20mm Projectile	PROJECTILE, 20-MM (UNKNOWN MK)
Kanapou	75302707	9039	753000.19	2270700.50	0	Small Arms	SMALL ARMS
Kanapou	75302708	9040	753004.45	2270800.20	0	OE Component	U.S. FUZE, BOMB, AN-M173 & M918
Kanapou	75302709	7764	753049.30	2270933.80	0	Projectile	U.S. PROJECTILE, 5-IN, PRACTICE, MK61
Kanapou	75302710	7761	753000.49	2271100.80	0	20mm Projectile	PROJECTILE, 20-MM (UNKNOWN MK)
Kanapou	75302710	7762	753000.35	2271101.10	0	Small Arms	SMALL ARMS
Kanapou	75302711	7759	753000.06	2271100.90	0	20mm Projectile	PROJECTILE, 20-MM (UNKNOWN MK)
Kanapou	75302711	7760	753000.25	2271100.80	0	Small Arms	SMALL ARMS
Kanapou	75302712	7763	753098.10	2271199.50	4	20mm Projectile	U.S. PROJECTILE, 20-MM, HE, M97
Kanapou	75302718	8228	753050.21	2271870.10	0	Pyrotechnics	SIGNAL, DRIFT, AN-MK4, AN-MK5, AND AN-MK6
Kanapou	75302719	7364	753000.90	2271901.10	0	20mm Projectile	U.S. PROJECTILE, 20-MM, HE, M97
Kanapou	75302719	7367	753008.05	2271935.30	0	OE Component	U.S. FUZE, BOMB, AN-M173 & M918
Kanapou	75302719	7366	753000.46	2271900.90	0	Propellant	PROPELLANT
Kanapou	75302719	7365	753001.13	2271901.00	0	Pyrotechnics	TRACER
Kanapou	75302719	7363	753001.14	2271901.30	0	Raw Explosives	RAW EXPLOSIVES
Kanapou	75302720	7387	753000.21	2272000.20	0	Pyrotechnics	TRACER
Kanapou	75302720	7386	753000.12	2272000.50	0	Raw Explosives	RAW EXPLOSIVES
Kanapou	75302721	7388	753000.73	2272100.10	0	Raw Explosives	RAW EXPLOSIVES
Kanapou	75302727	7548	752998.28	2272703.60	0	20mm Projectile	PROJECTILE, 20-MM (UNKNOWN MK)
Kanapou	75302727	7549	752998.10	2272703.90	0	Propellant	PROPELLANT
Kanapou	75302728	7556	752998.06	2272803.60	0	20mm Projectile	PROJECTILE, 20-MM (UNKNOWN MK)
Kanapou	75302728	7555	753027.84	2272886.30	0	Projectile	U.S. PROJECTILE, 4.5-IN, GUN, HE, M65
Kanapou	75302729	7537	752998.09	2272903.80	0	20mm Projectile	PROJECTILE, 20-MM (UNKNOWN MK)
Kanapou	75302729	7538	752998.60	2272940.80	0	Projectile	U.S. PROJECTILE, 5-IN, PRACTICE, MK61
Kanapou	75302729	7539	753056.50	2272937.50	0	Projectile	U.S. PROJECTILE, 5-IN, SMOKE-PUFF, MK 52
Kanapou	75302730	7540	752998.04	2273003.50	0	20mm Projectile	U.S. PROJECTILE, 20-MM, HE, M97
Kanapou	75302734	7835	753058.75	2273485.30	18	Projectile	U.S. PROJECTILE, 5-IN, PRACTICE, MK61
Kanapou	75302739	7832	753098.78	2273990.60	0	20mm Projectile	U.S. PROJECTILE, 20-MM, HE, M97
Kanapou	75302739	15049	752999.91	2273899.80	0	20mm Projectile	U.S. PROJECTILE, 20-MM, HE, M97
Kanapou	75302739	7833	753098.78	2273990.60	0	Small Arms	SMALL ARMS
Kanapou	75302739	15050	752999.83	2273899.40	0	Small Arms	SMALL ARMS
Moaulanui	75302742	7962	753000.13	2274200.80	0	20mm Projectile	U.S. PROJECTILE, 20-MM, HE, M97
Moaulanui	75302742	7963	753000.36	2274200.70	0	Small Arms	SMALL ARMS
Moaulanui	75302744	7923	753099.98	2274400.20	0	20mm Projectile	U.S. PROJECTILE, 20-MM, HE, M97
Moaulanui	75302744	9271	752999.98	2274500.20	0	20mm Projectile	PROJECTILE, 20-MM (UNKNOWN MK)
Moaulanui	75302745	14307	753000.12	2274500.10	0	20mm Projectile	PROJECTILE, 20-MM (UNKNOWN MK)
Moaulanui	75302746	15003	753003.46	2274602.90	0	20mm Projectile	PROJECTILE, 20-MM (UNKNOWN MK)
Lua Makika	75302750	10490	753000.02	2275000.00	0	20mm Projectile	PROJECTILE, 20-MM (UNKNOWN MK)
Lua Makika	75302752	8709	753000.91	2275199.90	0	20mm Projectile	PROJECTILE, 20-MM (UNKNOWN MK)
Lua Makika	75302753	14154	753000.97	2275399.90	0	20mm Projectile	PROJECTILE, 20-MM (UNKNOWN MK)
Lua Makika	75302753	14155	753001.02	2275399.50	0	Bomb	U.S. BOMB, 13-LB, PRACTICE, MK 19
Lua Makika	75302753	8527	752959.17	2275422.40	6	Bomb	U.S. BOMB, 13-LB, PRACTICE, MK 19
Lua Makika	75302753	8528	752992.86	2275410.20	8	Bomb	U.S. BOMB, 13-LB, PRACTICE, MK 19
Lua Makika	75302754	7878	753099.91	2275479.80	0	20mm Projectile	PROJECTILE, 20-MM (UNKNOWN MK)
Lua Makika	75302754	7881	753099.91	2275479.80	0	Propellant	PROPELLANT
Lua Makika	75302754	7882	753099.91	2275479.80	0	Raw Explosives	RAW EXPLOSIVES

Data query completed 9/7/04  
Sorted by GMU

UXO Summary  
Tier One and Tier Two UXO-Cleared Areas

Work Area	GMU	Barcode ID	UTMX	UTMY	Depth (Inches)	UXO Type	UXO Nomenclature
Lua Makika	75302754	7879	753099.91	2275479.80	0	Small Arms	SMALL ARMS
Lua Makika	75302756	8799	753002.19	2275602.50	0	20mm Projectile	PROJECTILE, 20-MM (UNKNOWN MK)
Lua Makika	75302756	8798	753017.35	2275631.20	24	Bomb	U.S. BOMB, 500-LB, GPLD, MK 82 & BLU-111A/B
Lua Makika	75302757	10272	753000.02	2275700.00	0	20mm Projectile	U.S. PROJECTILE, 20-MM, HE, M97
Lua Makika	75302757	10274	753000.02	2275700.00	0	Small Arms	SMALL ARMS
Lua Makika	75302758	7876	753098.82	2275889.90	6	20mm Projectile	PROJECTILE, 20-MM (UNKNOWN MK)
Moaulanui	75302759	14333	753000.09	2275901.30	0	20mm Projectile	PROJECTILE, 20-MM (UNKNOWN MK)
Moaulanui	75302759	41389	753061.00	2275938.00	48	20mm Projectile	U.S. PROJECTILE, 20-MM, HE, M97
Moaulanui	75302760	14334	753000.62	2276001.40	0	20mm Projectile	U.S. PROJECTILE, 20-MM, HE, M97
Moaulanui	75302760	41280	753058.31	2276061.70	48	Bomb	U.S. BOMB, 250-LB, GP, AN-M57
Moaulanui	75302760	14335	753000.63	2276001.40	0	Raw Explosives	RAW EXPLOSIVES
Moaulanui	75302761	9490	752999.01	2276199.80	0	20mm Projectile	PROJECTILE, 20-MM (UNKNOWN MK)
Moaulanui	75302761	14908	753001.19	2276100.10	0	20mm Projectile	U.S. PROJECTILE, 20-MM, HE, M97
Moaulanui	75302761	18225	753000.02	2276127.00	0	20mm Projectile	U.S. PROJECTILE, 20-MM, HE, M97
Moaulanui	75302761	41384	753100.01	2276100.00	0	20mm Projectile	U.S. PROJECTILE, 20-MM, HE, M97
Moaulanui	75302761	18220	753000.02	2276127.00	0	Bomb	U.S. BOMB, 3-LB, PRACTICE, MK 3, MK 4, MK 5, AN-MK 23, & MK 43
Moaulanui	75302761	18221	753000.02	2276127.00	0	Bomb	U.S. BOMB, 3-LB, PRACTICE, MK 3, MK 4, MK 5, AN-MK 23, & MK 43
Moaulanui	75302761	18222	753000.02	2276127.00	0	Bomb	U.S. BOMB, 3-LB, PRACTICE, MK 3, MK 4, MK 5, AN-MK 23, & MK 43
Moaulanui	75302761	18223	753000.02	2276127.00	0	Bomb	U.S. BOMB, 3-LB, PRACTICE, MK 3, MK 4, MK 5, AN-MK 23, & MK 43
Moaulanui	75302761	18224	753000.02	2276127.00	0	Bomb	U.S. BOMB, 3-LB, PRACTICE, MK 3, MK 4, MK 5, AN-MK 23, & MK 43
Moaulanui	75302761	41382	753062.00	2276184.00	0	Bomb	U.S. BOMB, 3-LB, PRACTICE, MK 3, MK 4, MK 5, AN-MK 23, & MK 43
Moaulanui	75302761	41383	753017.00	2276194.00	0	Bomb	U.S. BOMB, 3-LB, PRACTICE, MK 3, MK 4, MK 5, AN-MK 23, & MK 43
Moaulanui	75302761	41380	753001.00	2276115.00	8	Bomb	U.S. BOMB, 3-LB, PRACTICE, MK 3, MK 4, MK 5, AN-MK 23, & MK 43
Moaulanui	75302761	41381	753058.07	2276115.80	28	Bomb	U.S. BOMB, 100-LB, GP, AN-M30
Moaulanui	75302761	41379	753057.11	2276104.30	30	Bomb	U.S. BOMB, 100-LB, GP, AN-M30
Moaulanui	75302761	9491	752999.30	2276199.70	0	Raw Explosives	RAW EXPLOSIVES
Moaulanui	75302761	18226	753000.02	2276127.00	0	Small Arms	SMALL ARMS
Moaulanui	75302761	41385	753100.01	2276100.00	0	Small Arms	SMALL ARMS
Moaulanui	75302762	15175	753000.10	2276201.20	0	20mm Projectile	U.S. PROJECTILE, 20-MM, HE, M97
Moaulanui	75302762	17065	753000.33	2276200.30	0	20mm Projectile	PROJECTILE, 20-MM (UNKNOWN MK)
Moaulanui	75302762	15176	753000.17	2276201.70	0	Bomb	U.S. BOMB, 3-LB, PRACTICE, MK 3, MK 4, MK 5, AN-MK 23, & MK 43
Moaulanui	75302762	15177	753000.45	2276201.80	0	Bomb	U.S. BOMB, 3-LB, PRACTICE, MK 3, MK 4, MK 5, AN-MK 23, & MK 43
Moaulanui	75302762	15178	752999.91	2276201.80	0	Bomb	U.S. BOMB, 3-LB, PRACTICE, MK 3, MK 4, MK 5, AN-MK 23, & MK 43
Moaulanui	75302762	15179	752999.80	2276201.90	0	Bomb	U.S. BOMB, 3-LB, PRACTICE, MK 3, MK 4, MK 5, AN-MK 23, & MK 43
Moaulanui	75302762	15180	752999.67	2276201.90	0	Bomb	U.S. BOMB, 3-LB, PRACTICE, MK 3, MK 4, MK 5, AN-MK 23, & MK 43

Data query completed 9/7/04  
Sorted by GMU

UXO Summary  
Tier One and Tier Two UXO-Cleared Areas

Work Area	GMU	Barcode ID	UTMX	UTMY	Depth (Inches)	UXO Type	UXO Nomenclature
Moaulanui	75302762	15174	753002.79	2276216.40	0	OE Component	U.S. BOMB, IGNITER, WP, M23
Moaulanui	75302762	17066	753001.17	2276200.50	0	OE Component	OE COMPONENT, MISCELLANEOUS
Moaulanui	75302763	14376	753000.24	2276300.80	0	20mm Projectile	U.S. PROJECTILE, 20-MM, HE, M97
Moaulanui	75302763	35967	753006.00	2276310.00	20	OE Component	U.S. BOMB, SIGNAL CARTRIDGE, CXU-3/B, MK 4 & MK 5
Moaulanui	75302764	14377	753000.47	2276400.80	0	20mm Projectile	U.S. PROJECTILE, 20-MM, HE, M97
Moaulanui	75302764	39495	753010.00	2276497.00	12	Bomb	U.S. BOMB, 25-LB, PRACTICE, MK 76
Moaulanui	75302764	39497	753021.00	2276493.00	12	Bomb	U.S. BOMB, 3-LB, PRACTICE, MK 3, MK 4, MK 5, AN-MK 23, & MK 43
Moaulanui	75302764	39494	753098.00	2276475.00	18	Bomb	U.S. BOMB, 25-LB, PRACTICE, MK 76
Moaulanui	75302764	39496	753030.00	2276478.00	18	Bomb	U.S. BOMB, 25-LB, PRACTICE, MK 76
Moaulanui	75302764	14379	753000.75	2276401.00	0	Raw Explosives	RAW EXPLOSIVES
Moaulanui	75302764	14378	753000.84	2276401.00	0	Small Arms	SMALL ARMS
Moaulanui	75302765	15138	753099.53	2276500.00	0	20mm Projectile	U.S. PROJECTILE, 20-MM, HE, M97
Moaulanui	75302765	41216	753030.21	2276503.60	36	Bomb	U.S. BOMB, 100-LB, GP, AN-M30
Hakioawa	75302773	20212	753090.03	2277331.20	36	Rocket	ROCKET, 5-IN, AIRCRAFT, HE, MK 1
Hakioawa	75302775	9529	753100.62	2277599.20	0	20mm Projectile	PROJECTILE, 20-MM (UNKNOWN MK)
Hakioawa	75302777	9560	753099.77	2277602.60	0	20mm Projectile	PROJECTILE, 20-MM (UNKNOWN MK)
Hakioawa	75302777	9562	753099.46	2277602.00	0	Bomb	U.S. BOMB, 3-LB, PRACTICE, MK 3, MK 4, MK 5, AN-MK 23, & MK 43
Hakioawa	75302777	9561	753099.75	2277602.40	0	Small Arms	SMALL ARMS
Hakioawa	75302778	16822	753008.00	2277863.00	0	Rocket	U.S. WARHEAD, ROCKET, 5.0-IN, HE, MK 6
Hakioawa	75302781	16994	753100.02	2278200.00	0	Propellant	PROPELLANT
Hakioawa	75302781	16995	753100.02	2278200.00	0	Small Arms	SMALL ARMS
Hakioawa	75302782	13394	753094.14	2278302.70	0	20mm Projectile	U.S. PROJECTILE, 20-MM, HE, M97
Hakioawa	75302783	16993	753100.02	2278400.00	0	20mm Projectile	U.S. PROJECTILE, 20-MM, HE, M97
Hakioawa	75302783	16992	753100.02	2278400.00	0	Small Arms	SMALL ARMS
Hakioawa	75302785	16228	753001.63	2278499.80	0	20mm Projectile	U.S. PROJECTILE, 20-MM, HE, M97
Hakioawa	75302785	16229	753033.37	2278555.20	0	Bomb	U.S. BOMB, 100-LB, GP, AN-M30
Hakioawa	75302786	16227	753000.93	2278600.40	0	20mm Projectile	U.S. PROJECTILE, 20-MM, HE, M97
Hakioawa	75302787	16226	753001.13	2278700.60	0	Bomb	U.S. BOMB, 3-LB, PRACTICE, MK 3, MK 4, MK 5, AN-MK 23, & MK 43
Hakioawa	75302788	15781	753100.13	2278800.10	0	20mm Projectile	PROJECTILE, 20-MM (UNKNOWN MK)
Hakioawa	75302788	15782	753100.01	2278800.10	0	Bomb	U.S. BOMB, 3-LB, PRACTICE, MK 3, MK 4, MK 5, AN-MK 23, & MK 43
Hakioawa	75302789	15783	753005.77	2278912.60	0	Bomb	U.S. BOMB, 500-LB, DEMOLITION, HE, AN-M43 & AN-M64
Kanapou	75312706	9022	753099.60	2270595.90	0	Propellant	PROPELLANT
Kanapou	75312706	9021	753100.53	2270595.90	0	Small Arms	SMALL ARMS
Kanapou	75312708	9020	753097.39	2270800.60	0	20mm Projectile	PROJECTILE, 20-MM (UNKNOWN MK)
Kanapou	75312710	7765	753117.96	2271004.20	0	Projectile	U.S. PROJECTILE, 5-IN, PRACTICE, MK61
Kanapou	75312710	7766	753167.10	2271084.40	0	Projectile	U.S. PROJECTILE, 5-IN, PRACTICE, MK61
Kanapou	75312715	8222	753099.94	2271500.60	0	20mm Projectile	PROJECTILE, 20-MM (UNKNOWN MK)
Kanapou	75312715	8224	753099.98	2271501.50	0	OE Component	FUZE, TIME, M700
Kanapou	75312715	8225	753100.20	2271501.80	0	Raw Explosives	RAW EXPLOSIVES
Kanapou	75312715	8223	753099.90	2271501.00	0	Small Arms	SMALL ARMS
Kanapou	75312718	8226	753099.91	2271800.40	0	20mm Projectile	PROJECTILE, 20-MM (UNKNOWN MK)
Kanapou	75312718	8227	753099.48	2271800.50	0	Small Arms	SMALL ARMS

Data query completed 9/7/04  
Sorted by GMU



UXO Summary  
Tier One and Tier Two UXO-Cleared Areas

Work Area	GMU	Barcode ID	UTMX	UTMY	Depth (Inches)	UXO Type	UXO Nomenclature
Kanapou	75312719	7368	753100.95	2271900.70	0	20mm Projectile	PROJECTILE, 20-MM (UNKNOWN MK)
Kanapou	75312719	7370	753111.34	2271942.70	0	OE Component	U.S. FUZE, PROJECTILE, AD, MK 43, MK 54, MK 55, AND MK 89
Kanapou	75312719	7369	753113.94	2271929.90	0	Projectile	PROJECTILE, 5-IN, PRACTICE (UNKNOWN MK)
Kanapou	75312720	7385	753100.51	2272000.20	0	Raw Explosives	RAW EXPLOSIVES
Kanapou	75312721	7382	753101.16	2272101.20	0	20mm Projectile	PROJECTILE, 20-MM (UNKNOWN MK)
Kanapou	75312721	7383	753100.98	2272101.10	0	Raw Explosives	RAW EXPLOSIVES
Kamohio	75312725	7551	753098.09	2272504.10	0	20mm Projectile	U.S. PROJECTILE, 20-MM, HE, M97
Kanapou	75312726	7550	753098.27	2272603.90	0	20mm Projectile	U.S. PROJECTILE, 20-MM, HE, M97
Kanapou	75312727	7554	753151.34	2272750.20	0	Projectile	U.S. PROJECTILE, 5-IN, PRACTICE, MK61
Kanapou	75312728	7552	753098.24	2272803.30	0	20mm Projectile	PROJECTILE, 20-MM (UNKNOWN MK)
Kanapou	75312728	7553	753098.21	2272803.30	0	Propellant	PROPELLANT
Kanapou	75312729	7544	753108.41	2272920.40	0	20mm Projectile	U.S. PROJECTILE, 20-MM, HE, M97
Kanapou	75312729	7543	753108.18	2272920.20	0	Projectile	U.S. PROJECTILE, 5-IN, SMOKE-PUFF, MK 52
Kanapou	75312729	7545	753097.81	2272903.70	0	Propellant	PROPELLANT
Kanapou	75312730	7542	753098.62	2273004.20	0	20mm Projectile	U.S. PROJECTILE, 20-MM, HE, M97
Kanapou	75312732	7541	753098.48	2273203.70	0	20mm Projectile	PROJECTILE, 20-MM (UNKNOWN MK)
Moaulanui	75312746	15006	753099.97	2274600.40	0	20mm Projectile	PROJECTILE, 20-MM (UNKNOWN MK)
Moaulanui	75312746	15007	753099.97	2274600.40	0	Small Arms	SMALL ARMS
Lua Makika	75312750	8708	753100.27	2275003.20	0	20mm Projectile	PROJECTILE, 20-MM (UNKNOWN MK)
Lua Makika	75312752	8779	753200.24	2275304.20	0	20mm Projectile	PROJECTILE, 20-MM (UNKNOWN MK)
Lua Makika	75312752	8780	753198.22	2275303.20	0	Small Arms	SMALL ARMS
Lua Makika	75312753	8781	753197.70	2275303.60	1	20mm Projectile	PROJECTILE, 20-MM (UNKNOWN MK)
Lua Makika	75312755	7008	753141.27	2275548.50	0	Pyrotechnics	FLARE MIX
Lua Makika	75312756	8525	753192.98	2275638.60	18	20mm Projectile	U.S. PROJECTILE, 20-MM, HE, M97
Lua Makika	75312757	8526	753092.63	2275701.70	6	20mm Projectile	PROJECTILE, 20-MM (UNKNOWN MK)
Lua Makika	75312758	7026	753099.77	2275800.60	0	20mm Projectile	PROJECTILE, 20-MM (UNKNOWN MK)
Moaulanui	75312759	15111	753102.61	2275941.40	0	20mm Projectile	U.S. PROJECTILE, 20-MM, HE, M97
Moaulanui	75312760	15136	753100.83	2275999.80	0	20mm Projectile	U.S. PROJECTILE, 20-MM, HE, M97
Moaulanui	75312760	39951	753105.00	2276064.00	36	20mm Projectile	U.S. PROJECTILE, 20-MM, HE, M97
Moaulanui	75312760	39953	753143.00	2276058.00	10	Bomb	U.S. BOMB, 3-LB, PRACTICE, MK 3, MK 4, MK 5, AN-MK 23, & MK 43
Moaulanui	75312760	39952	753147.00	2276073.00	24	Bomb	U.S. BOMB, 3-LB, PRACTICE, MK 3, MK 4, MK 5, AN-MK 23, & MK 43
Moaulanui	75312760	39949	753105.00	2276065.00	36	Bomb	U.S. BOMB, 3-LB, PRACTICE, MK 3, MK 4, MK 5, AN-MK 23, & MK 43
Moaulanui	75312760	39950	753105.00	2276068.00	36	Bomb	U.S. BOMB, 3-LB, PRACTICE, MK 3, MK 4, MK 5, AN-MK 23, & MK 43
Moaulanui	75312761	15145	753100.26	2276099.80	0	20mm Projectile	U.S. PROJECTILE, 20-MM, HE, M97
Moaulanui	75312761	17067	753100.64	2276099.90	0	20mm Projectile	U.S. PROJECTILE, 20-MM, HE, M97
Moaulanui	75312761	41388	753100.02	2276100.00	0	20mm Projectile	U.S. PROJECTILE, 20-MM, HE, M97
Moaulanui	75312761	41386	753106.29	2276124.80	10	Bomb	U.S. BOMB, 100-LB, GP, AN-M30
Moaulanui	75312761	41387	753182.18	2276196.50	42	Bomb	U.S. BOMB, 1,000-LB, DEMOLITION, HE, AN-M44 & AN-M65
Moaulanui	75312761	15146	753198.61	2276191.10	0	OE Component	U.S. BOMB, IGNITER, WP, M23
Moaulanui	75312762	9487	753100.08	2276200.40	0	20mm Projectile	U.S. PROJECTILE, 20-MM, HE, M97
Moaulanui	75312762	9488	753099.96	2276200.70	0	Bomb	U.S. BOMB, 3-LB, PRACTICE, MK 3, MK 4, MK 5, AN-MK 23, & MK 43

Data query completed 9/7/04  
Sorted by GMU

UXO Summary  
Tier One and Tier Two UXO-Cleared Areas

Work Area	GMU	Barcode ID	UTMX	UTMY	Depth (Inches)	UXO Type	UXO Nomenclature
Moaulanui	75312762	9489	753100.03	2276200.70	0	Bomb	U.S. BOMB, 3-LB, PRACTICE, MK 3, MK 4, MK 5, AN- MK 23, & MK 43
Moaulanui	75312762	39862	753193.00	2276280.00	6	Bomb	U.S. BOMB, 3-LB, PRACTICE, MK 3, MK 4, MK 5, AN- MK 23, & MK 43
Moaulanui	75312762	39861	753199.00	2276249.00	8	Bomb	U.S. BOMB, 3-LB, PRACTICE, MK 3, MK 4, MK 5, AN- MK 23, & MK 43
Moaulanui	75312762	39860	753125.00	2276234.00	10	Bomb	U.S. BOMB, 25-LB, PRACTICE, MK 76
Moaulanui	75312762	39858	753183.24	2276270.20	48	Bomb	U.S. BOMB, 100-LB, GP, MK 4
Moaulanui	75312762	39859	753193.02	2276271.40	48	Bomb	U.S. BOMB, 100-LB, GP, MK 4
Moaulanui	75312763	39493	753110.00	2276360.00	48	20mm Projectile	U.S. PROJECTILE, 20-MM, HE, M97
Moaulanui	75312767	15183	753100.23	2276700.30	0	20mm Projectile	U.S. PROJECTILE, 20-MM, HE, M97
Moaulanui	75312768	20210	753199.00	2276899.00	0	Small Arms	SMALL ARMS
Moaulanui	75312769	15182	753199.91	2276999.60	0	Small Arms	SMALL ARMS
Hakioawa	75312773	9761	753100.46	2277295.20	0	20mm Projectile	PROJECTILE, 20-MM (UNKNOWN MK)
Hakioawa	75312773	9762	753100.39	2277295.20	0	Small Arms	SMALL ARMS
Hakioawa	75312778	9530	753199.67	2277901.10	0	20mm Projectile	PROJECTILE, 20-MM (UNKNOWN MK)
Hakioawa	75312781	16907	753200.02	2278200.00	0	20mm Projectile	U.S. PROJECTILE, 20-MM, HE, M97
Hakioawa	75312783	13395	753095.76	2278403.40	0	20mm Projectile	U.S. PROJECTILE, 20-MM, HE, M97
Hakioawa	75312784	13397	753204.08	2278393.20	0	20mm Projectile	U.S. PROJECTILE, 20-MM, HE, M97
Hakioawa	75312786	16222	753199.87	2278700.10	0	20mm Projectile	U.S. PROJECTILE, 20-MM, HE, M97
Hakioawa	75312786	16224	753201.09	2278700.50	0	OE Component	U.S. FUZE, BOMB, TAIL, MK 247
Hakioawa	75312786	16223	753201.13	2278700.40	0	Raw Explosives	RAW EXPLOSIVES
Kuheia	75312790	13278	753100.39	2279098.30	0	20mm Projectile	PROJECTILE, 20-MM (UNKNOWN MK)
Kanapou	75322704	14096	753281.89	2270493.70	0	20mm Projectile	PROJECTILE, 20-MM (UNKNOWN MK)
Kanapou	75322706	14144	753298.89	2270698.80	0	20mm Projectile	PROJECTILE, 20-MM (UNKNOWN MK)
Kanapou	75322706	14145	753298.58	2270698.30	0	Small Arms	SMALL ARMS
Kanapou	75322708	14147	753240.77	2270864.40	0	20mm Projectile	PROJECTILE, 20-MM (UNKNOWN MK)
Kanapou	75322708	14146	753240.27	2270865.20	0	Projectile	U.S. PROJECTILE, 5-IN, PRACTICE, MK61
Kanapou	75322710	7757	753239.58	2271012.80	0	Projectile	U.S. PROJECTILE, 5-IN, PRACTICE, MK61
Kanapou	75322711	7748	753298.71	2271106.00	0	20mm Projectile	U.S. PROJECTILE, 20-MM, HE, M97
Kanapou	75322712	7747	753234.71	2271218.90	0	20mm Projectile	U.S. PROJECTILE, 20-MM, HE, M97
Kanapou	75322713	7750	753200.11	2271301.40	0	20mm Projectile	PROJECTILE, 20-MM (UNKNOWN MK)
Kanapou	75322716	8265	753202.17	2271602.10	0	20mm Projectile	PROJECTILE, 20-MM (UNKNOWN MK)
Kanapou	75322716	8266	753201.23	2271601.90	0	Small Arms	SMALL ARMS
Kanapou	75322719	7394	753298.87	2271899.30	0	Propellant	PROPELLANT
Kanapou	75322719	7393	753299.12	2271899.10	0	Small Arms	SMALL ARMS
Kanapou	75322720	7600	753220.67	2272089.70	0	OE Component	U.S. BOMB, IGNITER, WP, M23
Kanapou	75322722	7376	753330.89	2272199.60	0	20mm Projectile	U.S. PROJECTILE, 20-MM, HE, M97
Kanapou	75322726	7410	753201.11	2272600.60	0	20mm Projectile	U.S. PROJECTILE, 20-MM, HE, M97
Kanapou	75322726	7413	753245.74	2272643.00	0	Projectile	U.S. PROJECTILE, 5-IN, PRACTICE, MK61
Kanapou	75322726	13186	753270.00	2272670.00	0	Projectile	U.S. PROJECTILE, 5-IN, PRACTICE, MK61
Kanapou	75322726	7412	753251.35	2272599.80	0	Rocket	U.S. WARHEAD, ROCKET, 2.75-IN, HE-FRAG, MK 64
Kanapou	75322726	7411	753200.68	2272600.70	0	Small Arms	SMALL ARMS
Kanapou	75322727	7429	753200.61	2272800.50	0	20mm Projectile	PROJECTILE, 20-MM (UNKNOWN MK)
Kanapou	75322727	7425	753265.06	2272724.80	0	OE Component	U.S. FUZE, PROJECTILE, PD, MK 24
Kanapou	75322727	13185	753297.00	2272746.00	10	Projectile	U.S. PROJECTILE, 5-IN, PRACTICE, MK61
Kanapou	75322727	7428	753200.61	2272800.50	0	Propellant	PROPELLANT

Data query completed 9/7/04  
Sorted by GMU

UXO Summary  
Tier One and Tier Two UXO-Cleared Areas

Work Area	GMU	Barcode ID	UTMX	UTMY	Depth (Inches)	UXO Type	UXO Nomenclature
Kanapou	75322728	7426	753201.00	2272800.10	0	20mm Projectile	U.S. PROJECTILE, 20-MM, HE, M97
Kanapou	75322728	8207	753208.85	2272863.30	12	Projectile	U.S. PROJECTILE, 5-IN, SMOKE-PUFF, MK 41
Kanapou	75322728	7427	753200.61	2272800.40	0	Propellant	PROPELLANT
Kanapou	75322729	7574	753198.55	2272903.50	0	20mm Projectile	PROJECTILE, 20-MM (UNKNOWN MK)
Kanapou	75322731	7567	753198.44	2273103.00	0	20mm Projectile	PROJECTILE, 20-MM (UNKNOWN MK)
Kanapou	75322732	7571	753199.03	2273203.70	0	20mm Projectile	PROJECTILE, 20-MM (UNKNOWN MK)
Moaulanui	75322746	15008	753199.92	2274600.40	0	20mm Projectile	PROJECTILE, 20-MM (UNKNOWN MK)
Lua Makika	75322747	9130	753227.37	2274772.30	4	Rocket	U.S. WARHEAD, ROCKET, 2.75-IN, FRAG, MK 1
Moaulanui	75322747	9129	753299.25	2274699.90	0	20mm Projectile	PROJECTILE, 20-MM (UNKNOWN MK)
Lua Makika	75322749	8762	753229.65	2274915.50	12	Rocket	U.S. WARHEAD, ROCKET, 2.75-IN, FRAG, MK 1
Lua Makika	75322751	8530	753280.09	2275122.50	0	20mm Projectile	U.S. PROJECTILE, 20-MM, HE, M97
Lua Makika	75322751	8532	753300.99	2275212.50	0	Raw Explosives	RAW EXPLOSIVES
Lua Makika	75322751	8531	753259.03	2275150.50	0	Rocket	U.S. ROCKET, 3.5-IN, HEAT M28 AND M29
Lua Makika	75322751	8533	753300.34	2275205.50	0	Rocket	U.S. ROCKET, 3.5-IN, HEAT M28 AND M29
Lua Makika	75322752	8707	753200.30	2275200.70	0	20mm Projectile	PROJECTILE, 20-MM (UNKNOWN MK)
Lua Makika	75322753	10151	753200.02	2275300.00	0	20mm Projectile	PROJECTILE, 20-MM (UNKNOWN MK)
Lua Makika	75322753	10617	753295.47	2275305.60	24	Bomb	U.S. BOMB, 25-LB, PRACTICE, MK 76
Lua Makika	75322753	10152	753200.02	2275300.00	0	Small Arms	SMALL ARMS
Lua Makika	75322754	7148	753198.29	2275399.60	0	20mm Projectile	PROJECTILE, 20-MM (UNKNOWN MK)
Lua Makika	75322754	7149	753245.91	2275474.30	3	Rocket	U.S. ROCKET, 3.5-IN, HEAT M28 AND M29
Lua Makika	75322757	7009	753198.90	2275700.10	0	20mm Projectile	PROJECTILE, 20-MM (UNKNOWN MK)
Lua Makika	75322758	7021	753199.96	2275800.20	0	20mm Projectile	U.S. PROJECTILE, 20-MM, HE, M97
Moaulanui	75322759	15103	753199.58	2275901.10	0	20mm Projectile	U.S. PROJECTILE, 20-MM, HE, M97
Moaulanui	75322760	15134	753199.70	2276000.30	0	20mm Projectile	U.S. PROJECTILE, 20-MM, HE, M97
Moaulanui	75322760	15133	753206.80	2276097.10	0	Bomb	U.S. BOMB, 100-LB, GP, AN-M30
Moaulanui	75322760	30793	753234.67	2276089.30	36	Bomb	U.S. BOMB, 100-LB, GP, AN-M30
Moaulanui	75322760	15135	753199.79	2276000.40	0	Raw Explosives	RAW EXPLOSIVES
Moaulanui	75322761	15132	753200.69	2276099.40	0	20mm Projectile	PROJECTILE, 20-MM (UNKNOWN MK)
Moaulanui	75322761	30785	753202.00	2276112.00	0	20mm Projectile	U.S. PROJECTILE, 20-MM, HE, M97
Moaulanui	75322761	30788	753240.00	2276167.00	18	Bomb	U.S. BOMB, 3-LB, PRACTICE, MK 3, MK 4, MK 5, AN-MK 23, & MK 43
Moaulanui	75322761	30786	753202.64	2276112.30	24	Bomb	U.S. BOMB, 100-LB, GP, AN-M30
Moaulanui	75322761	30787	753241.00	2276157.00	36	Bomb	U.S. BOMB, 3-LB, PRACTICE, MK 3, MK 4, MK 5, AN-MK 23, & MK 43
Moaulanui	75322761	30789	753256.00	2276149.00	6	Propellant	PROPELLANT
Moaulanui	75322762	15104	753200.34	2276200.30	0	20mm Projectile	PROJECTILE, 20-MM (UNKNOWN MK)
Moaulanui	75322762	15105	753200.40	2276200.10	0	Bomb	U.S. BOMB, 3-LB, PRACTICE, MK 3, MK 4, MK 5, AN-MK 23, & MK 43
Moaulanui	75322762	15107	753244.80	2276255.70	0	Bomb	U.S. BOMB, 25-LB, PRACTICE, MK 76
Moaulanui	75322762	15121	753200.02	2276200.00	0	Bomb	U.S. BOMB, 3-LB, PRACTICE, MK 3, MK 4, MK 5, AN-MK 23, & MK 43
Moaulanui	75322762	30796	753205.00	2276229.00	6	Bomb	U.S. BOMB, 3-LB, PRACTICE, MK 3, MK 4, MK 5, AN-MK 23, & MK 43
Moaulanui	75322762	30795	753284.00	2276219.00	8	Bomb	U.S. BOMB, 3-LB, PRACTICE, MK 3, MK 4, MK 5, AN-MK 23, & MK 43
Moaulanui	75322762	15106	753248.93	2276221.20	0	OE Component	U.S. BOMB, IGNITER, WP, M23
Moaulanui	75322762	30794	753212.00	2276213.00	8	OE Component	U.S. FUZE, BOMB, AN-M173 & M918
Moaulanui	75322763	15057	753198.90	2276300.20	0	20mm Projectile	PROJECTILE, 20-MM (UNKNOWN MK)

Data query completed 9/7/04  
Sorted by GMU

UXO Summary  
Tier One and Tier Two UXO-Cleared Areas

Work Area	GMU	Barcode ID	UTMX	UTMY	Depth (Inches)	UXO Type	UXO Nomenclature
Moaulanui	75322764	15058	753199.43	2276400.70	0	20mm Projectile	U.S. PROJECTILE, 20-MM, HE, M97
Moaulanui	75322764	15060	753264.49	2276401.50	3	Bomb	U.S. BOMB, 25-LB, PRACTICE, MK 76
Moaulanui	75322764	15059	753199.33	2276400.80	0	Small Arms	SMALL ARMS
Hakioawa	75322771	9554	753200.06	2277200.00	0	20mm Projectile	PROJECTILE, 20-MM (UNKNOWN MK)
Hakioawa	75322773	15212	753200.66	2277300.80	0	20mm Projectile	U.S. PROJECTILE, 20-MM, HE, M97
Hakioawa	75322773	15213	753200.47	2277301.10	0	Small Arms	SMALL ARMS
Hakioawa	75322783	16908	753200.02	2278300.00	0	Propellant	PROPELLANT
Hakioawa	75322783	16909	753200.02	2278300.00	0	Small Arms	SMALL ARMS
Hakioawa	75322785	15779	753200.12	2278500.40	0	20mm Projectile	U.S. PROJECTILE, 20-MM, HE, M97
Hakioawa	75322786	16221	753201.50	2278700.30	0	Bomb	U.S. BOMB, 25-LB, PRACTICE, MK 76
Hakioawa	75322787	16219	753280.07	2278729.90	0	Bomb	U.S. BOMB, 100-LB, GP, AN-M30
Hakioawa	75322788	16225	753199.83	2278799.50	0	20mm Projectile	U.S. PROJECTILE, 20-MM, HE, M97
Kuheia	75322796	17101	753200.68	2279600.10	0	20mm Projectile	U.S. PROJECTILE, 20-MM, HE, M97
Kuheia	75322797	17102	753200.83	2279699.60	0	20mm Projectile	PROJECTILE, 20-MM (UNKNOWN MK)
Kuheia	75322798	17104	753201.46	2279800.50	0	20mm Projectile	PROJECTILE, 20-MM (UNKNOWN MK)
Kuheia	75322798	17105	753201.37	2279800.50	0	Small Arms	SMALL ARMS
Kanapou	75332704	14097	753283.53	2270493.00	0	20mm Projectile	PROJECTILE, 20-MM (UNKNOWN MK)
Kanapou	75332705	14098	753387.44	2270534.00	0	Projectile	U.S. PROJECTILE, 5-IN, PRACTICE, MK61
Kanapou	75332705	14099	753398.55	2270598.50	0	Projectile	U.S. PROJECTILE, 5-IN, SMOKE-PUFF, MK 52
Kanapou	75332708	14142	753300.96	2270800.00	0	20mm Projectile	U.S. PROJECTILE, 20-MM, HE, M97
Kanapou	75332708	14143	753301.52	2270799.80	0	Small Arms	SMALL ARMS
Kanapou	75332709	7755	753301.20	2271000.00	0	OE Component	U.S. FUZE, BOMB, AN-M173 & M918
Kanapou	75332709	7756	753373.04	2270907.00	0	OE Component	U.S. BOMB, IGNITER, WP, M13, M14, & AN-M15
Kanapou	75332710	7754	753300.91	2271000.30	0	20mm Projectile	PROJECTILE, 20-MM (UNKNOWN MK)
Kanapou	75332710	7751	753318.98	2271001.30	0	OE Component	U.S. BOMB, IGNITER, MK 273
Kanapou	75332710	7752	753323.98	2271072.90	0	OE Component	U.S. FUZE, BOMB, AN-M173 & M918
Kanapou	75332710	7758	753330.28	2271080.20	0	OE Component	U.S. FUZE, PROJECTILE, MT, MK 18, MK 42, & MK 63
Kanapou	75332710	7753	753330.28	2271080.20	0	Projectile	U.S. PROJECTILE, 5-IN, HE, MK 35
Kanapou	75332711	7746	753346.88	2271147.60	0	20mm Projectile	U.S. PROJECTILE, 20-MM, HE, M97
Kanapou	75332712	7744	753385.79	2271279.90	0	20mm Projectile	PROJECTILE, 20-MM (UNKNOWN MK)
Kanapou	75332712	7745	753385.79	2271274.90	0	Propellant	PROPELLANT
Kanapou	75332713	7749	753301.06	2271299.80	0	20mm Projectile	U.S. PROJECTILE, 20-MM, HE, M97
Kanapou	75332717	8267	753301.18	2271702.20	0	20mm Projectile	PROJECTILE, 20-MM (UNKNOWN MK)
Kanapou	75332719	7392	753299.19	2271900.20	0	20mm Projectile	PROJECTILE, 20-MM (UNKNOWN MK)
Kanapou	75332720	7598	753339.56	2272076.00	0	Projectile	U.S. PROJECTILE, 5-IN, PRACTICE, MK61
Kanapou	75332720	7599	753309.91	2272090.70	0	Pyrotechnics	U.S. FLARE, AIRCRAFT, PARACHUTE, MK 24
Kanapou	75332722	7375	753330.89	2272198.80	0	20mm Projectile	U.S. PROJECTILE, 20-MM, HE, M97
Kanapou	75332722	7372	753373.21	2272277.70	0	Bomb	U.S. BOMB, 3-LB, PRACTICE, MK 3, MK 4, MK 5, AN-MK 23, & MK 43
Kanapou	75332722	7374	753330.91	2272199.60	0	Propellant	PROPELLANT
Kanapou	75332722	7373	753331.22	2272199.40	0	Small Arms	SMALL ARMS
Kanapou	75332723	7371	753300.01	2272300.40	0	20mm Projectile	PROJECTILE, 20-MM (UNKNOWN MK)
Kanapou	75332723	7492	753300.01	2272300.30	0	Small Arms	SMALL ARMS
Kanapou	75332724	7415	753301.01	2272400.20	0	20mm Projectile	U.S. PROJECTILE, 20-MM, HE, M97
Kanapou	75332724	7416	753301.26	2272400.20	0	Small Arms	SMALL ARMS
Kanapou	75332725	7414	753300.70	2272500.50	0	20mm Projectile	U.S. PROJECTILE, 20-MM, HE, M97
Kanapou	75332726	7417	753299.55	2272600.30	0	20mm Projectile	U.S. PROJECTILE, 20-MM, HE, M97

Data query completed 9/7/04  
Sorted by GMU

UXO Summary  
Tier One and Tier Two UXO-Cleared Areas

Work Area	GMU	Barcode ID	UTMX	UTMY	Depth (Inches)	UXO Type	UXO Nomenclature
Kanapou	75332726	7419	753300.37	2272600.10	0	Propellant	PROPELLANT
Kanapou	75332726	7418	753299.91	2272600.20	0	Small Arms	SMALL ARMS
Kanapou	75332727	7421	753300.49	2272700.30	0	20mm Projectile	U.S. PROJECTILE, 20-MM, HE, M97
Kanapou	75332727	7422	753328.52	2272782.50	0	Projectile	U.S. PROJECTILE, 5-IN, SMOKE-PUFF, MK 52
Kanapou	75332727	7420	753300.36	2272700.40	0	Propellant	PROPELLANT
Kanapou	75332728	7424	753298.96	2272800.00	0	20mm Projectile	PROJECTILE, 20-MM (UNKNOWN MK)
Kanapou	75332728	7423	753298.96	2272800.00	0	Propellant	PROPELLANT
Kanapou	75332730	7573	753298.74	2273003.50	0	20mm Projectile	PROJECTILE, 20-MM (UNKNOWN MK)
Kanapou	75332730	7572	753304.10	2273065.30	0	Projectile	U.S. PROJECTILE, 5-IN, ILLUMINATION OR WHITE PHOSPHOROUS, MK 50
Kanapou	75332731	7569	753298.47	2273103.20	0	20mm Projectile	PROJECTILE, 20-MM (UNKNOWN MK)
Kanapou	75332732	7570	753298.53	2273203.90	0	20mm Projectile	PROJECTILE, 20-MM (UNKNOWN MK)
Kanapou	75332734	7666	753300.53	2273401.00	0	20mm Projectile	U.S. PROJECTILE, 20-MM, HE, M97
Kanapou	75332735	7665	753300.63	2273500.80	0	20mm Projectile	PROJECTILE, 20-MM (UNKNOWN MK)
Kanapou	75332738	15477	753300.81	2273800.60	0	20mm Projectile	U.S. PROJECTILE, 20-MM, HE, M97
Kanapou	75332738	15478	753300.72	2273801.00	0	OE Component	BLASTING CAP
Moaulanui	75332740	7920	753299.83	2274000.30	0	20mm Projectile	U.S. PROJECTILE, 20-MM, HE, M97
Moaulanui	75332746	15010	753346.40	2274636.40	2	Bomb	U.S. BOMB, 3-LB, PRACTICE, MK 3, MK 4, MK 5, AN- MK 23, & MK 43
Moaulanui	75332746	15009	753300.20	2274600.60	0	Small Arms	SMALL ARMS
Lua Makika	75332747	7341	753313.47	2274729.30	36	Bomb	U.S. BOMB, 500-LB, GP, MK 12
Lua Makika	75332748	7510	753399.02	2274802.20	6	20mm Projectile	U.S. PROJECTILE, 20-MM, HE, M97
Lua Makika	75332753	8800	753302.31	2275301.70	0	Small Arms	SMALL ARMS
Lua Makika	75332754	7023	753300.35	2275499.70	0	20mm Projectile	PROJECTILE, 20-MM (UNKNOWN MK)
Lua Makika	75332754	8652	753347.15	2275462.70	6	Rocket	U.S. WARHEAD, ROCKET, 2.75-IN, FRAG, MK 1
Lua Makika	75332755	7010	753299.31	2275600.10	0	20mm Projectile	U.S. PROJECTILE, 20-MM, HE, M97
Lua Makika	75332755	8651	753300.77	2275499.90	6	20mm Projectile	PROJECTILE, 20-MM (UNKNOWN MK)
Lua Makika	75332755	8650	753361.19	2275538.70	4	Rocket	U.S. WARHEAD, ROCKET, 2.75-IN, FRAG, MK 1
Lua Makika	75332757	8547	753300.48	2275699.30	36	20mm Projectile	U.S. PROJECTILE, 20-MM, HE, M97
Lua Makika	75332758	7020	753299.48	2275799.70	0	OE Component	U.S. FUZE, PROJECTILE, PD, M75
Moaulanui	75332759	15029	753399.02	2275900.00	0	20mm Projectile	PROJECTILE, 20-MM (UNKNOWN MK)
Moaulanui	75332760	9376	753385.60	2276102.40	0	20mm Projectile	U.S. PROJECTILE, 20-MM, HE, M97
Moaulanui	75332760	9375	753307.66	2276039.40	0	OE Component	U.S. BOMB, IGNITER, WP, M23
Moaulanui	75332761	15129	753313.92	2276107.10	0	20mm Projectile	U.S. PROJECTILE, 20-MM, HE, M97
Moaulanui	75332761	45533	753395.00	2276105.00	0	20mm Projectile	U.S. PROJECTILE, 20-MM, HE, M97
Moaulanui	75332761	15130	753314.01	2276107.20	0	Bomb	U.S. BOMB, 25-LB, PRACTICE, MK 76
Moaulanui	75332761	15131	753350.11	2276143.60	1	Bomb	U.S. BOMB, 3-LB, PRACTICE, MK 3, MK 4, MK 5, AN- MK 23, & MK 43
Moaulanui	75332761	45535	753379.00	2276189.00	36	Bomb	U.S. BOMB, 25-LB, PRACTICE, MK 76
Moaulanui	75332761	45532	753379.00	2276189.00	36	OE Component	U.S. BOMB, SIGNAL CARTRIDGE, CXU-3/B, MK 4 & MK 5
Moaulanui	75332761	45534	753395.00	2276105.00	0	Small Arms	SMALL ARMS
Moaulanui	75332762	15109	753300.24	2276200.50	0	20mm Projectile	U.S. PROJECTILE, 20-MM, HE, M97
Moaulanui	75332763	15056	753305.57	2276301.00	0	20mm Projectile	U.S. PROJECTILE, 20-MM, HE, M97
Moaulanui	75332763	15055	753355.59	2276301.90	0	Raw Explosives	RAW EXPLOSIVES
Moaulanui	75332764	15061	753299.68	2276400.10	0	20mm Projectile	PROJECTILE, 20-MM (UNKNOWN MK)
Moaulanui	75332765	20209	753397.00	2276546.00	24	Bomb	U.S. BOMB, 3-LB, PRACTICE, MK 3, MK 4, MK 5, AN- MK 23, & MK 43

Data query completed 9/7/04  
Sorted by GMU

UXO Summary  
Tier One and Tier Two UXO-Cleared Areas

Work Area	GMU	Barcode ID	UTMX	UTMY	Depth (Inches)	UXO Type	UXO Nomenclature
Moaulanui	75332767	9759	753325.67	2276766.10	0	20mm Projectile	PROJECTILE, 20-MM (UNKNOWN MK)
Moaulanui	75332767	9760	753325.85	2276766.10	0	Small Arms	SMALL ARMS
Moaulanui	75332769	20280	753324.56	2276935.00	30	Bomb	U.S. BOMB, 100-LB, GP, AN-M30
Moaulanui	75332769	20281	753395.15	2276911.20	31	Bomb	U.S. BOMB, 100-LB, GP, AN-M30
Moaulanui	75332769	15137	753364.75	2276953.70	0	OE Component	U.S. FUZE, ROCKET, POINT DETONATING, MK 149
Hakioawa	75332771	13653	753303.00	2277176.00	0	Bomb	U.S. BOMB, 25-LB, PRACTICE, MK 76
Hakioawa	75332771	9630	753364.71	2277156.20	0	Rocket	U.S. WARHEAD, ROCKET, 2.75-IN, FRAG, MK 1
Hakioawa	75332772	15280	753299.80	2277201.20	0	20mm Projectile	PROJECTILE, 20-MM (UNKNOWN MK)
Hakioawa	75332773	9638	753300.14	2277400.10	0	20mm Projectile	U.S. PROJECTILE, 20-MM, HE, M97
Hakioawa	75332773	9639	753300.14	2277400.20	0	Small Arms	SMALL ARMS
Hakioawa	75332774	9629	753300.11	2277400.10	0	20mm Projectile	PROJECTILE, 20-MM (UNKNOWN MK)
Hakioawa	75332786	16220	753201.20	2278700.00	0	Small Arms	SMALL ARMS
Hakioawa	75332787	15780	753324.60	2278737.50	0	OE Component	U.S. ADAPTER, BOOSTER, TAIL, M115
Hakioawa	75332789	13060	753301.51	2278901.20	0	20mm Projectile	PROJECTILE, 20-MM (UNKNOWN MK)
Hakioawa	75332789	13699	753301.00	2278901.00	0	20mm Projectile	U.S. PROJECTILE, 20-MM, HE, M97
Hakioawa	75332789	13059	753384.02	2278963.50	0	Bomb	U.S. BOMB, 100-LB, GP, AN-M30
Kuheia	75332797	17103	753301.14	2279701.00	0	20mm Projectile	PROJECTILE, 20-MM (UNKNOWN MK)
Kuheia	75332799	17106	753300.89	2279901.90	0	20mm Projectile	PROJECTILE, 20-MM (UNKNOWN MK)
Kuheia	75332800	20449	753301.00	2280001.00	0	Small Arms	SMALL ARMS
Kanapou	75342707	15291	753422.49	2270764.90	0	Projectile	U.S. PROJECTILE, 5-IN, PRACTICE, MK61
Kanapou	75342708	15287	753499.82	2270799.70	0	Small Arms	SMALL ARMS
Kanapou	75342709	7742	753455.61	2270987.40	0	20mm Projectile	PROJECTILE, 20-MM (UNKNOWN MK)
Kanapou	75342710	7743	753428.97	2271095.90	0	20mm Projectile	U.S. PROJECTILE, 20-MM, HE, M97
Kanapou	75342710	7741	753417.66	2271057.50	0	Projectile	U.S. PROJECTILE, 5-IN, PRACTICE, MK61
Kanapou	75342716	7737	753500.55	2271601.30	0	20mm Projectile	PROJECTILE, 20-MM (UNKNOWN MK)
Kanapou	75342716	7738	753455.06	2271637.70	0	Projectile	U.S. PROJECTILE, 5-IN, PRACTICE, MK61
Kanapou	75342719	7389	753399.71	2271900.40	0	20mm Projectile	U.S. PROJECTILE, 20-MM, HE, M97
Kanapou	75342719	7612	753399.61	2271900.50	0	20mm Projectile	PROJECTILE, 20-MM (UNKNOWN MK)
Kanapou	75342719	7390	753486.99	2271899.70	0	OE Component	U.S. FUZE, PROJECTILE, AD, MK 43, MK 54, MK 55, AND MK 89
Kanapou	75342719	7391	753498.29	2271925.10	0	Projectile	U.S. PROJECTILE, 5-IN, HE, MK 61
Kanapou	75342720	7378	753400.69	2272002.10	0	20mm Projectile	U.S. PROJECTILE, 20-MM, HE, M97
Kanapou	75342720	7377	753400.75	2272002.50	0	Small Arms	SMALL ARMS
Kanapou	75342724	8210	753433.10	2272474.50	0	Projectile	U.S. PROJECTILE, 5-IN, PRACTICE, MK61
Kanapou	75342725	8209	753400.83	2272500.20	0	20mm Projectile	U.S. PROJECTILE, 20-MM, HE, M97
Kanapou	75342725	8208	753413.76	2272513.30	0	OE Component	U.S. FUZE, PROJECTILE, PD, MK 30
Kanapou	75342726	7593	753401.02	2272601.00	0	20mm Projectile	U.S. PROJECTILE, 20-MM, HE, M97
Kanapou	75342727	7592	753400.83	2272700.20	0	20mm Projectile	U.S. PROJECTILE, 20-MM, HE, M97
Kanapou	75342727	7591	753454.65	2272743.70	0	OE Component	U.S. FUZE, PROJECTILE, AD, MK 43, MK 54, MK 55, AND MK 89
Kanapou	75342730	7575	753398.14	2273004.00	0	20mm Projectile	PROJECTILE, 20-MM (UNKNOWN MK)
Kanapou	75342730	7578	753475.71	2273066.60	0	Bomb	U.S. BOMB, 23-LB, FRAG, AN-M40 & M72
Kanapou	75342730	7577	753397.60	2273003.70	0	Propellant	PROPELLANT
Kanapou	75342730	7576	753397.84	2273003.90	0	Small Arms	SMALL ARMS
Kanapou	75342731	7582	753398.46	2273103.70	0	20mm Projectile	U.S. PROJECTILE, 20-MM, HE, M97
Kanapou	75342732	7583	753455.50	2273250.70	0	Projectile	U.S. PROJECTILE, 5-IN, HE, MK 61
Kanapou	75342735	15012	753404.37	2273499.10	0	20mm Projectile	U.S. PROJECTILE, 20-MM, HE, M97
Kanapou	75342738	15476	753400.61	2273799.40	0	20mm Projectile	PROJECTILE, 20-MM (UNKNOWN MK)

Data query completed 9/7/04  
Sorted by GMU

UXO Summary  
Tier One and Tier Two UXO-Cleared Areas

Work Area	GMU	Barcode ID	UTMX	UTMY	Depth (Inches)	UXO Type	UXO Nomenclature
Moaulanui	75342740	39634	753411.81	2274074.20	16	Projectile	U.S. PROJECTILE, 5-IN, ILLUMINATION OR WHITE PHOSPHOROUS, MK 48
Moaulanui	75342743	30797	753467.29	2274372.60	36	Projectile	U.S. PROJECTILE, 5-IN, ILLUMINATION OR WHITE PHOSPHOROUS, MK 48
Moaulanui	75342746	15011	753398.64	2274599.80	0	20mm Projectile	PROJECTILE, 20-MM (UNKNOWN MK)
Lua Makika	75342749	8509	753400.45	2274900.50	24	20mm Projectile	U.S. PROJECTILE, 20-MM, HE, M97
Lua Makika	75342750	7511	753399.77	2275001.60	0	20mm Projectile	U.S. PROJECTILE, 20-MM, HE, M97
Lua Makika	75342751	8763	753400.61	2275100.50	0	20mm Projectile	PROJECTILE, 20-MM (UNKNOWN MK)
Lua Makika	75342752	8778	753497.41	2275242.40	0	20mm Projectile	U.S. PROJECTILE, 20-MM, HE, M97
Lua Makika	75342753	7012	753398.19	2275401.30	0	20mm Projectile	U.S. PROJECTILE, 20-MM, HE, M97
Lua Makika	75342754	7011	753398.86	2275500.20	0	20mm Projectile	PROJECTILE, 20-MM (UNKNOWN MK)
Lua Makika	75342754	8379	753443.90	2275429.70	12	Projectile	U.S. PROJECTILE, 5-IN, PRACTICE, MK61
Lua Makika	75342754	8380	753429.64	2275451.20	45	Projectile	U.S. PROJECTILE, 5-IN/54, HE, MK 64
Lua Makika	75342755	8770	753400.01	2275499.50	0	20mm Projectile	PROJECTILE, 20-MM (UNKNOWN MK)
Lua Makika	75342755	7024	753472.56	2275553.60	0	Bomb	U.S. BOMB, 25-LB, PRACTICE, MK 76
Lua Makika	75342755	7025	753469.15	2275549.00	0	Bomb	U.S. BOMB, 25-LB, PRACTICE, MK 76
Lua Makika	75342755	8769	753400.01	2275499.50	0	OE Component	U.S. BOMB, IGNITER, WP, M13, M14, & AN-M15
Moaulanui	75342759	14284	753400.81	2275900.80	0	20mm Projectile	U.S. PROJECTILE, 20-MM, HE, M97
Moaulanui	75342760	30791	753461.31	2276025.70	48	Bomb	U.S. BOMB, 100-LB, GP, AN-M30
Moaulanui	75342760	30790	753457.00	2276029.00	8	Rocket	U.S. ROCKET, 3.5-IN, HEAT M28 AND M29
Moaulanui	75342761	15147	753399.15	2276102.50	0	20mm Projectile	U.S. PROJECTILE, 20-MM, HE, M97
Moaulanui	75342761	36162	753452.25	2276128.10	40	Bomb	U.S. BOMB, 100-LB, GP, AN-M30
Moaulanui	75342761	15149	753399.15	2276102.70	0	Raw Explosives	RAW EXPLOSIVES
Moaulanui	75342761	15148	753399.13	2276102.60	0	Small Arms	SMALL ARMS
Moaulanui	75342762	15141	753457.78	2276257.50	0	Bomb	U.S. BOMB, 3-LB, PRACTICE, MK 3, MK 4, MK 5, AN-MK 23, & MK 43
Moaulanui	75342762	30720	753425.61	2276214.10	24	Bomb	U.S. BOMB, 100-LB, GP, AN-M30
Moaulanui	75342763	15142	753499.27	2276299.90	0	20mm Projectile	U.S. PROJECTILE, 20-MM, HE, M97
Moaulanui	75342763	39160	753425.00	2276365.00	48	Raw Explosives	RAW EXPLOSIVES
Moaulanui	75342764	39159	753435.00	2276460.00	8	Bomb	U.S. BOMB, 3-LB, PRACTICE, MK 3, MK 4, MK 5, AN-MK 23, & MK 43
Moaulanui	75342769	15122	753400.02	2276900.00	0	OE Component	U.S. FUZE, PROJECTILE, PD, MK 30
Hakioawa	75342772	20426	753431.00	2277269.00	6	Bomb	U.S. BOMB, 3-LB, PRACTICE, MK 3, MK 4, MK 5, AN-MK 23, & MK 43
Hakioawa	75342772	20427	753411.00	2277275.00	12	Bomb	U.S. BOMB, 3-LB, PRACTICE, MK 3, MK 4, MK 5, AN-MK 23, & MK 43
Hakioawa	75342773	14425	753498.63	2277399.60	0	20mm Projectile	U.S. PROJECTILE, 20-MM, HE, M97
Hakioawa	75342774	14426	753498.88	2277403.00	0	20mm Projectile	PROJECTILE, 20-MM (UNKNOWN MK)
Hakioawa	75342774	14427	753498.60	2277402.90	0	Small Arms	SMALL ARMS
Hakioawa	75342775	9557	753499.29	2277598.60	0	20mm Projectile	U.S. PROJECTILE, 20-MM, HE, M97
Hakioawa	75342775	9556	753499.21	2277598.70	0	Bomb	U.S. BOMB, 3-LB, PRACTICE, MK 3, MK 4, MK 5, AN-MK 23, & MK 43
Hakioawa	75342776	9555	753405.71	2277619.60	0	20mm Projectile	PROJECTILE, 20-MM (UNKNOWN MK)
Hakioawa	75342776	9558	753404.21	2277615.70	0	Bomb	U.S. BOMB, 100-LB, GP, MK 4
Hakioawa	75342779	14434	753498.81	2277999.30	0	20mm Projectile	PROJECTILE, 20-MM (UNKNOWN MK)
Hakioawa	75342783	16210	753507.19	2278334.00	0	Propellant	U.S. MOTOR, ROCKET, 2.75-IN, MKS 1, 2, 3, AND 4, AND MK 40

Data query completed 9/7/04  
Sorted by GMU

UXO Summary  
Tier One and Tier Two UXO-Cleared Areas

Work Area	GMU	Barcode ID	UTMX	UTMY	Depth (Inches)	UXO Type	UXO Nomenclature
Hakioawa	75342783	16211	753507.00	2278334.50	0	Propellant	U.S. MOTOR, ROCKET, 2.75-IN, MKS 1, 2, 3, AND 4, AND MK 40
Hakioawa	75342783	16212	753507.72	2278334.90	0	Propellant	MOTOR, ROCKET (UNKNOWN MK)
Hakioawa	75342786	13292	753400.89	2278600.70	0	20mm Projectile	U.S. PROJECTILE, 20-MM, HE, M97
Hakioawa	75342786	13294	753401.28	2278600.70	0	Raw Explosives	RAW EXPLOSIVES
Hakioawa	75342786	13293	753401.01	2278600.60	0	Small Arms	SMALL ARMS
Hakioawa	75342787	16928	753400.02	2278700.00	0	20mm Projectile	U.S. PROJECTILE, 20-MM, HE, M97
Kuheia	75342795	18094	753400.02	2279500.00	0	20mm Projectile	U.S. PROJECTILE, 20-MM, HE, M97
Kuheia	75342798	18095	753400.02	2279800.00	0	20mm Projectile	U.S. PROJECTILE, 20-MM, HE, M97
Kuheia	75342798	18096	753400.02	2279800.00	0	OE Component	U.S. FUZE, PROJECTILE, BD, M60
Kuheia	75342799	17124	753400.87	2279901.50	0	20mm Projectile	U.S. PROJECTILE, 20-MM, HE, M97
Kanapou	75352708	15313	753599.72	2270899.90	0	20mm Projectile	PROJECTILE, 20-MM (UNKNOWN MK)
Kanapou	75352708	15314	753599.51	2270899.90	0	Projectile	U.S. PROJECTILE, 5-IN, PRACTICE, MK61
Kanapou	75352716	7733	753500.61	2271600.60	0	20mm Projectile	U.S. PROJECTILE, 20-MM, HE, M97
Kanapou	75352717	7735	753500.64	2271601.90	0	20mm Projectile	PROJECTILE, 20-MM (UNKNOWN MK)
Kanapou	75352717	7736	753501.09	2271601.90	0	Projectile	U.S. PROJECTILE, 37MM, GUN, HE, M54
Kanapou	75352718	7731	753500.28	2271800.60	0	20mm Projectile	U.S. PROJECTILE, 20-MM, HE, M97
Kanapou	75352719	7395	753412.88	2272002.20	0	20mm Projectile	PROJECTILE, 20-MM (UNKNOWN MK)
Kanapou	75352721	7362	753400.46	2272202.30	0	20mm Projectile	U.S. PROJECTILE, 20-MM, HE, M97
Kanapou	75352722	7360	753598.47	2272200.20	0	20mm Projectile	PROJECTILE, 20-MM (UNKNOWN MK)
Kanapou	75352723	7361	753501.69	2272398.10	0	20mm Projectile	PROJECTILE, 20-MM (UNKNOWN MK)
Kanapou	75352724	8211	753500.99	2272400.80	0	20mm Projectile	U.S. PROJECTILE, 20-MM, HE, M97
Kanapou	75352724	8214	753551.55	2272446.10	0	OE Component	U.S. FUZE, PROJECTILE, AD, MK 43, MK 54, MK 55, AND MK 89
Kanapou	75352724	8213	753500.40	2272400.60	0	Propellant	PROPELLANT
Kanapou	75352724	8212	753500.74	2272400.70	0	Small Arms	SMALL ARMS
Kanapou	75352725	7594	753500.96	2272500.30	0	20mm Projectile	U.S. PROJECTILE, 20-MM, HE, M97
Kanapou	75352725	7595	753537.55	2272500.80	0	Bomb	U.S. BOMB, 25-LB, PRACTICE, MK 76
Kanapou	75352725	7596	753505.95	2272517.50	0	OE Component	U.S. FUZE, PROJECTILE, MT, MK 342
Kanapou	75352726	7597	753500.44	2272599.60	0	20mm Projectile	U.S. PROJECTILE, 20-MM, HE, M97
Kanapou	75352727	7587	753500.32	2272700.50	0	20mm Projectile	PROJECTILE, 20-MM (UNKNOWN MK)
Kanapou	75352727	7589	753542.82	2272755.70	0	Projectile	U.S. PROJECTILE, 5-IN, PRACTICE, MK61
Kanapou	75352727	7588	753500.07	2272700.70	0	Small Arms	SMALL ARMS
Kanapou	75352728	7590	753500.85	2272801.00	0	20mm Projectile	U.S. PROJECTILE, 20-MM, HE, M97
Kanapou	75352730	7579	753498.11	2273003.70	0	20mm Projectile	U.S. PROJECTILE, 20-MM, HE, M97
Kanapou	75352730	7581	753547.99	2273035.60	0	Projectile	U.S. PROJECTILE, 5-IN, HE, MK 61
Kanapou	75352732	7585	753498.22	2273203.90	0	20mm Projectile	PROJECTILE, 20-MM (UNKNOWN MK)
Kanapou	75352733	7584	753498.32	2273303.80	0	20mm Projectile	PROJECTILE, 20-MM (UNKNOWN MK)
Kanapou	75352737	15013	753502.11	2273701.10	0	20mm Projectile	PROJECTILE, 20-MM (UNKNOWN MK)
Kanapou	75352738	7667	753561.91	2273893.10	0	Bomb	U.S. BOMB, 3-LB, PRACTICE, MK 3, MK 4, MK 5, AN-MK 23, & MK 43
Moaulanui	75352742	30798	753526.13	2274231.30	0	Bomb	U.S. BOMB, 250-LB, GPLD, MK 81
Moaulanui	75352744	7890	753598.52	2274400.80	0	20mm Projectile	PROJECTILE, 20-MM (UNKNOWN MK)
Moaulanui	75352745	7889	753500.26	2274599.70	0	20mm Projectile	U.S. PROJECTILE, 20-MM, HE, M97
Moaulanui	75352746	15028	753500.39	2274593.90	0	20mm Projectile	PROJECTILE, 20-MM (UNKNOWN MK)
Lua Makika	75352753	7075	753504.94	2275375.00	0	Bomb	U.S. BOMB, 25-LB, PRACTICE, MK 76
Lua Makika	75352753	10053	753504.50	2275331.20	0	Bomb	U.S. BOMB, 500-LB, GP, MK 12
Lua Makika	75352753	8512	753508.12	2275378.90	12	Bomb	U.S. BOMB, 25-LB, PRACTICE, MK 76

Data query completed 9/7/04  
Sorted by GMU



UXO Summary  
Tier One and Tier Two UXO-Cleared Areas

Work Area	GMU	Barcode ID	UTMX	UTMY	Depth (Inches)	UXO Type	UXO Nomenclature
Lua Makika	75352753	7076	753550.16	2275349.60	0	Grenade	U.S. GRENADE, HAND, SMOKE, (WP), M18
Lua Makika	75352755	7022	753499.78	2275499.70	0	20mm Projectile	PROJECTILE, 20-MM (UNKNOWN MK)
Lua Makika	75352757	7018	753500.06	2275700.90	0	20mm Projectile	PROJECTILE, 20-MM (UNKNOWN MK)
Lua Makika	75352758	7019	753502.51	2275799.60	0	20mm Projectile	PROJECTILE, 20-MM (UNKNOWN MK)
Moaulanui	75352759	14283	753501.51	2275900.50	0	20mm Projectile	U.S. PROJECTILE, 20-MM, HE, M97
Moaulanui	75352761	39489	753515.00	2276123.00	6	Bomb	U.S. BOMB, 3-LB, PRACTICE, MK 3, MK 4, MK 5, AN- MK 23, & MK 43
Moaulanui	75352761	39490	753522.00	2276130.00	8	Bomb	U.S. BOMB, 3-LB, PRACTICE, MK 3, MK 4, MK 5, AN- MK 23, & MK 43
Moaulanui	75352761	39491	753588.00	2276128.00	36	Bomb	U.S. BOMB, 25-LB, PRACTICE, MK 76
Moaulanui	75352761	39488	753557.01	2276141.90	10	OE Component	U.S. BOMB, IGNITER, WP, M23
Moaulanui	75352765	41279	753529.64	2276543.20	30	Bomb	U.S. BOMB, 650-LB, DEPTH, MK 29
Moaulanui	75352766	39492	753580.00	2276622.00	18	Projectile	U.S. PROJECTILE, 5-IN, HE, MK 61
Moaulanui	75352767	15150	753502.13	2276701.00	0	20mm Projectile	U.S. PROJECTILE, 20-MM, HE, M97
Moaulanui	75352768	15270	753502.16	2276801.10	0	20mm Projectile	U.S. PROJECTILE, 20-MM, HE, M97
Moaulanui	75352769	14383	753514.75	2276901.20	0	20mm Projectile	U.S. PROJECTILE, 20-MM, HE, M97
Moaulanui	75352769	14382	753514.73	2276901.30	0	Small Arms	SMALL ARMS
Hakioawa	75352774	13208	753501.21	2277400.60	0	20mm Projectile	PROJECTILE, 20-MM (UNKNOWN MK)
Hakioawa	75352779	14433	753595.54	2277905.30	0	20mm Projectile	PROJECTILE, 20-MM (UNKNOWN MK)
Hakioawa	75352782	16215	753573.94	2278212.10	0	OE Component	FUZE, AD (UNKNOWN MK)
Hakioawa	75352782	16213	753497.23	2278290.10	0	Propellant	U.S. MOTOR, ROCKET, 2.75-IN, MKS 1, 2, 3, AND 4, AND MK 40
Hakioawa	75352782	16214	753497.34	2278291.10	0	Propellant	U.S. MOTOR, ROCKET, 2.75-IN, MKS 1, 2, 3, AND 4, AND MK 40
Hakioawa	75352783	16216	753560.50	2278372.60	0	Propellant	U.S. MOTOR, ROCKET, 2.75-IN, MKS 1, 2, 3, AND 4, AND MK 40
Hakioawa	75352783	16217	753560.47	2278372.50	0	Propellant	U.S. MOTOR, ROCKET, 2.75-IN, MKS 1, 2, 3, AND 4, AND MK 40
Hakioawa	75352783	16218	753560.47	2278372.50	0	Propellant	MOTOR, ROCKET (UNKNOWN MK)
Hakioawa	75352786	16929	753501.00	2278602.00	0	20mm Projectile	U.S. PROJECTILE, 20-MM, HE, M97
Hakioawa	75352786	16930	753501.00	2278602.00	0	Propellant	PROPELLANT
Kuheia	75352789	16931	753600.02	2278900.00	0	Small Arms	SMALL ARMS
Kuheia	75352799	17123	753501.01	2279900.90	0	Small Arms	SMALL ARMS
Kanapou	75362705	15317	753693.92	2270596.90	0	20mm Projectile	PROJECTILE, 20-MM (UNKNOWN MK)
Kanapou	75362705	15316	753666.02	2270577.10	0	Projectile	U.S. PROJECTILE, 5-IN, PRACTICE, MK61
Kanapou	75362705	15318	753693.60	2270596.70	0	Small Arms	SMALL ARMS
Kanapou	75362706	15315	753613.96	2270612.10	0	Bomb	U.S. BOMB, 250-LB, GPLD, MK 81
Kanapou	75362708	15286	753626.23	2270889.60	0	Projectile	U.S. PROJECTILE, 5-IN, PRACTICE, MK61
Kanapou	75362711	9008	753599.46	2271100.40	0	20mm Projectile	PROJECTILE, 20-MM (UNKNOWN MK)
Kanapou	75362711	9009	753600.02	2271100.00	0	Raw Explosives	RAW EXPLOSIVES
Kanapou	75362713	9001	753600.02	2271300.00	0	20mm Projectile	PROJECTILE, 20-MM (UNKNOWN MK)
Kanapou	75362713	9002	753600.02	2271300.00	0	Small Arms	SMALL ARMS
Kanapou	75362717	8218	753600.79	2271699.40	0	20mm Projectile	PROJECTILE, 20-MM (UNKNOWN MK)
Kanapou	75362717	8219	753601.04	2271699.50	0	Small Arms	SMALL ARMS
Kanapou	75362718	8217	753600.49	2271899.00	0	20mm Projectile	U.S. PROJECTILE, 20-MM, TP, M99
Kanapou	75362721	7482	753591.80	2272096.60	0	20mm Projectile	PROJECTILE, 20-MM (UNKNOWN MK)
Kanapou	75362721	7483	753633.51	2272112.70	0	Projectile	U.S. PROJECTILE, 5-IN, PRACTICE, MK61
Kanapou	75362722	7396	753599.96	2272200.40	0	20mm Projectile	PROJECTILE, 20-MM (UNKNOWN MK)

Data query completed 9/7/04  
Sorted by GMU

UXO Summary  
Tier One and Tier Two UXO-Cleared Areas

Work Area	GMU	Barcode ID	UTMX	UTMY	Depth (Inches)	UXO Type	UXO Nomenclature
Kanapou	75362723	7484	753591.19	2272267.10	0	20mm Projectile	PROJECTILE, 20-MM (UNKNOWN MK)
Kanapou	75362724	7325	753605.45	2272457.50	0	Projectile	U.S. PROJECTILE, 5-IN, SMOKE-PUFF, MK 41
Kanapou	75362725	7326	753600.93	2272500.50	0	20mm Projectile	U.S. PROJECTILE, 20-MM, HE, M97
Kanapou	75362725	7328	753600.78	2272500.00	0	Propellant	PROPELLANT
Kanapou	75362725	7327	753601.05	2272500.20	0	Small Arms	SMALL ARMS
Kanapou	75362726	7320	753600.56	2272600.40	0	20mm Projectile	PROJECTILE, 20-MM (UNKNOWN MK)
Kanapou	75362726	7321	753600.30	2272600.50	0	Small Arms	SMALL ARMS
Kanapou	75362727	7329	753601.00	2272700.40	0	20mm Projectile	U.S. PROJECTILE, 20-MM, HE, M97
Kanapou	75362729	7178	753644.98	2272910.70	0	Projectile	U.S. PROJECTILE, 37MM, GUN, HE, M54
Kanapou	75362730	7179	753600.34	2273000.00	0	20mm Projectile	U.S. PROJECTILE, 20-MM, HE, M97
Kanapou	75362731	7187	753635.71	2273135.50	0	OE Component	OE COMPONENT, MISCELLANEOUS
Kanapou	75362731	7188	753624.75	2273183.30	0	Projectile	U.S. PROJECTILE, 5-IN, SMOKE-PUFF, MK 41
Kanapou	75362732	7183	753699.91	2273199.70	0	20mm Projectile	PROJECTILE, 20-MM (UNKNOWN MK)
Kanapou	75362735	7186	753585.49	2273492.10	0	20mm Projectile	PROJECTILE, 20-MM (UNKNOWN MK)
Kanapou	75362737	7224	753599.92	2273699.00	0	20mm Projectile	U.S. PROJECTILE, 20-MM, HE, M97
Kanapou	75362738	7185	753599.90	2273800.90	0	20mm Projectile	PROJECTILE, 20-MM (UNKNOWN MK)
Moaulanui	75362743	7904	753600.47	2274300.90	0	20mm Projectile	U.S. PROJECTILE, 20-MM, HE, M97
Moaulanui	75362745	7902	753600.59	2274500.60	0	20mm Projectile	PROJECTILE, 20-MM (UNKNOWN MK)
Lua Makika	75362747	7155	753598.64	2274700.50	0	20mm Projectile	U.S. PROJECTILE, 20-MM, HE, M97
Lua Makika	75362748	7154	753598.91	2274800.20	0	20mm Projectile	PROJECTILE, 20-MM (UNKNOWN MK)
Lua Makika	75362748	8794	753600.61	2274898.80	0	20mm Projectile	PROJECTILE, 20-MM (UNKNOWN MK)
Lua Makika	75362748	8795	753657.57	2274812.90	4	Rocket	U.S. ROCKET, 3.5-IN, HEAT M28 AND M29
Lua Makika	75362749	7153	753599.91	2274900.10	0	20mm Projectile	U.S. PROJECTILE, 20-MM, HE, M97
Lua Makika	75362749	9139	753699.87	2274900.10	0	20mm Projectile	U.S. PROJECTILE, 20-MM, HE, M97
Lua Makika	75362750	8507	753603.92	2275097.10	2	20mm Projectile	U.S. PROJECTILE, 20-MM, HE, M97
Lua Makika	75362750	7151	753598.92	2275100.20	0	Raw Explosives	RAW EXPLOSIVES
Lua Makika	75362750	8508	753655.81	2275087.20	2	Rocket	U.S. ROCKET, 3.5-IN, HEAT M28 AND M29
Lua Makika	75362750	7152	753598.54	2275100.50	0	Small Arms	SMALL ARMS
Lua Makika	75362753	7150	753597.82	2275299.80	0	20mm Projectile	PROJECTILE, 20-MM (UNKNOWN MK)
Lua Makika	75362754	7499	753626.41	2275407.90	18	Bomb	U.S. BOMB, 250-LB, GPLD, MK 81
Lua Makika	75362756	7016	753612.26	2275636.70	0	20mm Projectile	PROJECTILE, 20-MM (UNKNOWN MK)
Lua Makika	75362756	8606	753657.85	2275619.40	0	Raw Explosives	RAW EXPLOSIVES
Lua Makika	75362757	10790	753698.03	2275701.00	0	20mm Projectile	PROJECTILE, 20-MM (UNKNOWN MK)
Lua Makika	75362757	11079	753630.02	2275700.00	0	20mm Projectile	PROJECTILE, 20-MM (UNKNOWN MK)
Lua Makika	75362757	10791	753670.93	2275723.80	18	Bomb	U.S. BOMB, 25-LB, PRACTICE, MK 76
Lua Makika	75362757	10086	753600.10	2275799.90	0	OE Component	U.S. FUZE, PROJECTILE, MT, MK 342
Lua Makika	75362758	11081	753630.02	2275800.00	0	20mm Projectile	PROJECTILE, 20-MM (UNKNOWN MK)
Lua Makika	75362758	11078	753665.00	2275830.00	0	OE Component	U.S. FUZE, PROJECTILE, PDSQ, M505
Moaulanui	75362760	30792	753655.13	2276072.10	48	Bomb	U.S. BOMB, 100-LB, GP, AN-M30
Moaulanui	75362765	14336	753699.49	2276598.60	0	20mm Projectile	PROJECTILE, 20-MM (UNKNOWN MK)
Hakioawa	75362770	14384	753698.96	2277001.00	0	20mm Projectile	PROJECTILE, 20-MM (UNKNOWN MK)
Hakioawa	75362772	17493	753699.88	2277201.30	0	20mm Projectile	U.S. PROJECTILE, 20-MM, HE, M97
Hakioawa	75362772	17494	753625.90	2277222.40	0	Bomb	U.S. BOMB, 25-LB, PRACTICE, MK 76
Hakioawa	75362774	14386	753601.06	2277400.60	0	20mm Projectile	U.S. PROJECTILE, 20-MM, HE, M97
Hakioawa	75362774	14387	753601.10	2277401.00	0	Propellant	PROPELLANT
Hakioawa	75362775	14429	753699.13	2277501.60	0	20mm Projectile	U.S. PROJECTILE, 20-MM, HE, M97
Hakioawa	75362779	14431	753604.29	2277903.10	0	20mm Projectile	PROJECTILE, 20-MM (UNKNOWN MK)
Hakioawa	75362779	14432	753603.49	2277902.30	0	Small Arms	SMALL ARMS

Data query completed 9/7/04  
Sorted by GMU

UXO Summary  
Tier One and Tier Two UXO-Cleared Areas

Work Area	GMU	Barcode ID	UTMX	UTMY	Depth (Inches)	UXO Type	UXO Nomenclature
Hakioawa	75362781	13398	753706.26	2278193.10	0	Propellant	MOTOR, ROCKET, 2.75-IN, MK 43 & MK 31
Hakioawa	75362781	13399	753705.96	2278192.70	0	Propellant	MOTOR, ROCKET, 2.75-IN, MK 43 & MK 31
Hakioawa	75362781	13400	753705.57	2278192.40	0	Propellant	MOTOR, ROCKET, 2.75-IN, MK 43 & MK 31
Hakioawa	75362781	13401	753705.37	2278192.40	0	Propellant	MOTOR, ROCKET, 2.75-IN, MK 43 & MK 31
Kuheia	75362794	16489	753678.00	2279486.60	0	OE Component	U.S. FUZE, ROCKET, BASE, MK 146, MK 157, & MK 159
Kuheia	75362799	19747	753699.00	2279901.00	0	Pyrotechnics	U.S. FLARE, DECOY, MK 46
Kanapou	75372705	15369	753796.81	2270600.00	0	Propellant	U.S. MOTOR, ROCKET, 2.75-IN, MKS 1, 2, 3, AND 4, AND MK 40
Kanapou	75372705	15370	753796.95	2270600.10	0	Propellant	U.S. MOTOR, ROCKET, 2.75-IN, MKS 1, 2, 3, AND 4, AND MK 40
Kanapou	75372705	15371	753797.12	2270600.30	0	Propellant	U.S. MOTOR, ROCKET, 2.75-IN, MKS 1, 2, 3, AND 4, AND MK 40
Kanapou	75372705	15372	753797.19	2270600.40	0	Propellant	U.S. MOTOR, ROCKET, 2.75-IN, MKS 1, 2, 3, AND 4, AND MK 40
Kanapou	75372705	15373	753797.48	2270600.50	0	Propellant	U.S. MOTOR, ROCKET, 2.75-IN, MKS 1, 2, 3, AND 4, AND MK 40
Kanapou	75372706	15367	753748.55	2270664.60	0	Projectile	U.S. PROJECTILE, 5-IN, HE, MK 61
Kanapou	75372706	15368	753781.62	2270636.00	0	Projectile	U.S. PROJECTILE, 5-IN, SMOKE-PUFF, MK 52
Kanapou	75372708	15288	753727.09	2270841.80	0	20mm Projectile	PROJECTILE, 20-MM (UNKNOWN MK)
Kanapou	75372708	15289	753727.00	2270842.00	0	Projectile	U.S. PROJECTILE, 5-IN, PRACTICE, MK61
Kanapou	75372708	15290	753726.83	2270842.20	0	Raw Explosives	RAW EXPLOSIVES
Kanapou	75372712	9004	753700.31	2271200.70	0	20mm Projectile	PROJECTILE, 20-MM (UNKNOWN MK)
Kanapou	75372712	9007	753700.73	2271200.80	0	Propellant	U.S. MOTOR, ROCKET, 2.75-IN, MKS 1, 2, 3, AND 4, AND MK 40
Kanapou	75372712	9006	753700.58	2271200.50	0	Raw Explosives	RAW EXPLOSIVES
Kanapou	75372712	9005	753700.54	2271200.80	0	Small Arms	SMALL ARMS
Kanapou	75372713	9003	753700.02	2271300.00	0	20mm Projectile	U.S. PROJECTILE, 20-MM, HE, M97
Kanapou	75372716	8215	753600.85	2271699.10	0	20mm Projectile	U.S. PROJECTILE, 20-MM, HE, M97
Kanapou	75372716	8216	753799.86	2271699.60	0	Propellant	PROPELLANT
Kanapou	75372717	8221	753702.03	2271760.90	0	Projectile	U.S. PROJECTILE, 5-IN, PRACTICE, MK61
Kanapou	75372718	8220	753701.10	2271898.80	0	20mm Projectile	U.S. PROJECTILE, 20-MM, HE, M97
Kanapou	75372719	14063	753799.10	2271999.50	0	20mm Projectile	PROJECTILE, 20-MM (UNKNOWN MK)
Kanapou	75372720	7486	753683.57	2272037.50	0	20mm Projectile	PROJECTILE, 20-MM (UNKNOWN MK)
Kanapou	75372720	7488	753770.00	2272030.00	0	OE Component	U.S. FUZE, PROJECTILE, PD, MK 30
Kanapou	75372720	7487	753708.59	2272041.90	0	Small Arms	SMALL ARMS
Kanapou	75372721	7485	753713.88	2272102.30	0	20mm Projectile	PROJECTILE, 20-MM (UNKNOWN MK)
Kanapou	75372722	7397	753700.22	2272200.70	0	20mm Projectile	PROJECTILE, 20-MM (UNKNOWN MK)
Kanapou	75372723	7495	753741.48	2272383.60	0	20mm Projectile	U.S. PROJECTILE, 20-MM, HE, M97
Kanapou	75372723	7498	753770.00	2272355.00	0	OE Component	U.S. FUZE, PROJECTILE, AD, MK 379, MK 384, AND MK 411
Kanapou	75372723	7497	753710.00	2272343.00	0	Projectile	U.S. PROJECTILE, 5-IN, SMOKE-PUFF, MK 41
Kanapou	75372723	7496	753706.68	2272273.60	0	Propellant	PROPELLANT
Kanapou	75372724	7312	753700.81	2272400.00	0	20mm Projectile	U.S. PROJECTILE, 20-MM, HE, M97
Kanapou	75372724	7310	753791.75	2272460.20	0	Projectile	U.S. PROJECTILE, 5-IN, SMOKE-PUFF, MK 41
Kanapou	75372724	7311	753719.22	2272462.80	0	Projectile	U.S. PROJECTILE, 5-IN, SMOKE-PUFF, MK 41
Kanapou	75372726	7316	753699.48	2272601.00	0	20mm Projectile	U.S. PROJECTILE, 20-MM, HE, M97
Kanapou	75372727	7317	753700.17	2272700.20	0	20mm Projectile	U.S. PROJECTILE, 20-MM, HE, M97

Data query completed 9/7/04  
Sorted by GMU

UXO Summary  
Tier One and Tier Two UXO-Cleared Areas

Work Area	GMU	Barcode ID	UTMX	UTMY	Depth (Inches)	UXO Type	UXO Nomenclature
Kanapou	75372727	7319	753742.38	2272724.00	0	Projectile	U.S. PROJECTILE, 37MM, GUN, HE, M54
Kanapou	75372727	7318	753700.30	2272700.00	0	Small Arms	SMALL ARMS
Kanapou	75372728	7330	753700.93	2272800.50	0	20mm Projectile	U.S. PROJECTILE, 20-MM, HE, M97
Kanapou	75372728	7331	753786.04	2272815.50	0	Projectile	U.S. PROJECTILE, 5-IN, SMOKE-PUFF, MK 52
Kanapou	75372729	7190	753700.30	2273000.30	0	20mm Projectile	PROJECTILE, 20-MM (UNKNOWN MK)
Kanapou	75372729	7213	753774.11	2272946.50	0	Projectile	U.S. PROJECTILE, 5-IN, SMOKE-PUFF, MK 41
Kanapou	75372729	7225	753765.00	2272963.00	0	Projectile	U.S. PROJECTILE, 5-IN, SMOKE-PUFF, MK 41
Kanapou	75372731	7182	753700.67	2273100.40	0	20mm Projectile	PROJECTILE, 20-MM (UNKNOWN MK)
Kanapou	75372731	7181	753700.36	2273099.90	0	Propellant	PROPELLANT
Kanapou	75372731	7180	753700.05	2273099.60	0	Small Arms	SMALL ARMS
Kanapou	75372732	7184	753700.12	2273200.90	0	20mm Projectile	PROJECTILE, 20-MM (UNKNOWN MK)
Kanapou	75372732	7227	753793.71	2273271.50	0	OE Component	U.S. FUZE, PROJECTILE, MT, MK 342
Kanapou	75372733	7838	753694.59	2273307.70	0	20mm Projectile	PROJECTILE, 20-MM (UNKNOWN MK)
Kanapou	75372733	7836	753728.76	2273372.90	0	Projectile	U.S. PROJECTILE, 5-IN, PRACTICE, MK61
Kanapou	75372736	7228	753701.33	2273600.70	0	20mm Projectile	PROJECTILE, 20-MM (UNKNOWN MK)
Kanapou	75372736	7229	753741.65	2273685.00	0	Projectile	U.S. PROJECTILE, 5-IN, SMOKE-PUFF, MK 41
Kanapou	75372736	7235	753760.55	2273690.70	0	Projectile	U.S. PROJECTILE, 5-IN, HE, MK 52
Kanapou	75372737	7222	753699.61	2273700.90	0	20mm Projectile	PROJECTILE, 20-MM (UNKNOWN MK)
Kanapou	75372737	7223	753705.63	2273770.10	0	Projectile	U.S. PROJECTILE, 5-IN, SMOKE-PUFF, MK 41
Moaulanui	75372743	13228	753699.68	2274299.50	0	20mm Projectile	U.S. PROJECTILE, 20-MM, HE, M97
Moaulanui	75372743	13229	753699.58	2274299.50	0	20mm Projectile	U.S. PROJECTILE, 20-MM, HE, M97
Moaulanui	75372743	13227	753699.37	2274299.30	10	Projectile	U.S. PROJECTILE, 5-IN, PRACTICE, MK61
Moaulanui	75372744	7891	753697.78	2274599.20	0	20mm Projectile	PROJECTILE, 20-MM (UNKNOWN MK)
Moaulanui	75372745	7892	753700.62	2274598.70	0	20mm Projectile	PROJECTILE, 20-MM (UNKNOWN MK)
Lua Makika	75372746	8536	753700.14	2274699.90	0	Raw Explosives	RAW EXPLOSIVES
Moaulanui	75372746	8535	753699.93	2274699.70	0	20mm Projectile	U.S. PROJECTILE, 20-MM, HE, M97
Lua Makika	75372747	10010	753740.00	2274720.00	0	Raw Explosives	DETONATING CORD, M456 AND DEMOLITION BLOCK, M3 (COMPOSITION C-3, C-4) (MK 35 DEMO KIT)
Lua Makika	75372748	14310	753797.37	2274799.00	0	20mm Projectile	U.S. PROJECTILE, 20-MM, HE, M97
Lua Makika	75372751	7013	753753.75	2275152.30	0	20mm Projectile	PROJECTILE, 20-MM (UNKNOWN MK)
Lua Makika	75372751	7014	753773.87	2275131.30	36	20mm Projectile	U.S. PROJECTILE, 20-MM, HE, M97
Lua Makika	75372751	7015	753773.87	2275131.30	0	Small Arms	SMALL ARMS
Lua Makika	75372752	10085	753700.02	2275200.00	0	20mm Projectile	PROJECTILE, 20-MM (UNKNOWN MK)
Lua Makika	75372753	7162	753762.63	2275371.50	36	Bomb	U.S. BOMB, 250-LB, GPLD, MK 81
Lua Makika	75372753	7163	753749.03	2275371.60	36	Bomb	U.S. BOMB, 250-LB, GPLD, MK 81
Lua Makika	75372753	10090	753776.04	2275348.50	0	Projectile	U.S. PROJECTILE, 5-IN, SMOKE-PUFF, MK 41
Lua Makika	75372754	11034	753700.02	2275400.00	0	OE Component	FUZE, NOSE, 20-MM (UNKNOWN MK)
Lua Makika	75372754	10789	753802.52	2275499.40	0	Small Arms	SMALL ARMS
Lua Makika	75372754	11036	753700.02	2275400.00	0	Small Arms	SMALL ARMS
Lua Makika	75372755	10788	753708.05	2275568.20	2	OE Component	U.S. BOMB, IGNITER, WP, M23
Lua Makika	75372758	11080	753720.00	2275805.00	0	20mm Projectile	U.S. PROJECTILE, 20-MM, HE, M97
Moaulanui	75372759	14282	753700.07	2275901.20	0	20mm Projectile	U.S. PROJECTILE, 20-MM, HE, M97
Moaulanui	75372760	14313	753701.26	2276000.40	0	20mm Projectile	PROJECTILE, 20-MM (UNKNOWN MK)
Moaulanui	75372760	14314	753701.26	2276000.40	0	Small Arms	SMALL ARMS
Moaulanui	75372761	14342	753701.13	2276100.10	0	Raw Explosives	RAW EXPLOSIVES
Moaulanui	75372762	14343	753701.31	2276200.40	0	20mm Projectile	U.S. PROJECTILE, 20-MM, HE, M97
Hakioawa	75372771	14385	753700.19	2277198.80	0	20mm Projectile	PROJECTILE, 20-MM (UNKNOWN MK)

Data query completed 9/7/04  
Sorted by GMU

UXO Summary  
Tier One and Tier Two UXO-Cleared Areas

Work Area	GMU	Barcode ID	UTMX	UTMY	Depth (Inches)	UXO Type	UXO Nomenclature
Hakioawa	75372781	13402	753709.36	2278193.30	0	Propellant	MOTOR, ROCKET, 2.75-IN, MK 43 & MK 31
Hakioawa	75372786	13403	753800.22	2278700.10	0	20mm Projectile	U.S. PROJECTILE, 20-MM, HE, M97
Kuheia	75372793	16487	753799.26	2279302.90	0	20mm Projectile	U.S. PROJECTILE, 20-MM, HE, M97
Kuheia	75372794	16488	753799.80	2279396.70	0	20mm Projectile	U.S. PROJECTILE, 20-MM, HE, M97
Kuheia	75372796	25331	753701.00	2279699.00	0	OE Component	BOOSTER
Kuheia	75372796	25332	753701.00	2279699.00	0	Small Arms	SMALL ARMS
Kanapou	75382706	9329	753800.87	2270600.60	0	20mm Projectile	PROJECTILE, 20-MM (UNKNOWN MK)
Kanapou	75382706	9330	753801.23	2270600.50	0	Small Arms	SMALL ARMS
Kanapou	75382707	15374	753831.76	2270746.10	0	Projectile	U.S. PROJECTILE, 5-IN, PRACTICE, MK61
Kanapou	75382708	15375	753862.52	2270870.60	0	OE Component	U.S. FUZE, PROJECTILE, AD, MK 43, MK 54, MK 55, AND MK 89
Kanapou	75382709	14095	753825.17	2270988.40	0	Projectile	U.S. PROJECTILE, 5-IN, ILLUMINATION OR WHITE PHOSPHOROUS, MK 48
Kanapou	75382709	14027	753899.30	2270999.50	0	Rocket	U.S. WARHEAD, ROCKET, 2.75-IN, FRAG, MK 1
Kanapou	75382709	14028	753898.71	2270998.90	0	Rocket	U.S. WARHEAD, ROCKET, 2.75-IN, FRAG, MK 1
Kanapou	75382711	14020	753811.69	2271103.30	0	20mm Projectile	PROJECTILE, 20-MM (UNKNOWN MK)
Kanapou	75382711	14021	753810.82	2271103.00	0	Raw Explosives	RAW EXPLOSIVES
Kanapou	75382713	14018	753800.55	2271301.70	0	20mm Projectile	U.S. PROJECTILE, 20-MM, HE, M97
Kanapou	75382714	8692	753848.46	2271443.90	0	Projectile	U.S. PROJECTILE, 5-IN, PRACTICE, MK61
Kanapou	75382715	8693	753869.58	2271560.70	0	Projectile	U.S. PROJECTILE, 5-IN, ILLUMINATION OR WHITE PHOSPHOROUS, MK 48
Kanapou	75382718	8694	753891.02	2271815.40	0	Projectile	U.S. PROJECTILE, 5-IN, HE, MK 41
Kanapou	75382718	8695	753803.10	2271822.60	0	Projectile	U.S. PROJECTILE, 5-IN, PRACTICE, MK61
Kanapou	75382718	8696	753799.61	2271837.50	0	Projectile	U.S. PROJECTILE, 5-IN, PRACTICE, MK61
Kanapou	75382720	7489	753778.64	2271949.00	0	20mm Projectile	PROJECTILE, 20-MM (UNKNOWN MK)
Kanapou	75382720	7491	753873.09	2272093.40	0	Projectile	U.S. PROJECTILE, 5-IN, SMOKE-PUFF, MK 41
Kanapou	75382720	7490	753788.54	2271997.00	0	Small Arms	SMALL ARMS
Kanapou	75382721	7493	753783.17	2272077.50	0	20mm Projectile	U.S. PROJECTILE, 20-MM, HE, M97
Kanapou	75382721	7494	753759.49	2272074.40	0	Small Arms	SMALL ARMS
Kanapou	75382723	7601	753800.24	2272299.90	0	20mm Projectile	PROJECTILE, 20-MM (UNKNOWN MK)
Kanapou	75382724	7309	753799.66	2272400.50	0	20mm Projectile	U.S. PROJECTILE, 20-MM, HE, M97
Kanapou	75382724	7308	753800.16	2272400.40	0	Propellant	PROPELLANT
Kanapou	75382725	7313	753800.68	2272499.80	0	20mm Projectile	U.S. PROJECTILE, 20-MM, HE, M97
Kanapou	75382726	7315	753801.00	2272600.50	0	20mm Projectile	PROJECTILE, 20-MM (UNKNOWN MK)
Kanapou	75382726	7314	753801.01	2272600.80	0	Propellant	PROPELLANT
Kanapou	75382727	8669	753800.24	2272699.90	0	20mm Projectile	PROJECTILE, 20-MM (UNKNOWN MK)
Kanapou	75382728	8670	753800.18	2272799.80	0	20mm Projectile	PROJECTILE, 20-MM (UNKNOWN MK)
Kanapou	75382729	7191	753899.71	2272899.50	0	20mm Projectile	U.S. PROJECTILE, 20-MM, HE, M97
Kanapou	75382731	7214	753862.09	2273099.20	0	Projectile	U.S. PROJECTILE, 5-IN, SMOKE-PUFF, MK 41
Kanapou	75382732	7226	753818.07	2273279.70	0	Projectile	U.S. PROJECTILE, 5-IN, SMOKE-PUFF, MK 41
Kanapou	75382738	7221	753800.66	2273799.80	0	20mm Projectile	U.S. PROJECTILE, 20-MM, HE, M97
Kanapou	75382740	9310	753811.00	2273998.10	0	Projectile	U.S. PROJECTILE, 5-IN, PRACTICE, MK61
Moaulanui	75382740	7907	753800.04	2274000.80	0	20mm Projectile	U.S. PROJECTILE, 20-MM, HE, M97
Moaulanui	75382740	7910	753892.10	2274023.30	0	Projectile	U.S. CARTRIDGE, 40-MM, HE, M383, M384, & M677
Moaulanui	75382740	7909	753800.04	2274000.80	0	Raw Explosives	RAW EXPLOSIVES
Moaulanui	75382745	7893	753800.96	2274588.90	0	20mm Projectile	PROJECTILE, 20-MM (UNKNOWN MK)
Lua Makika	75382747	9273	753800.17	2274700.90	0	20mm Projectile	PROJECTILE, 20-MM (UNKNOWN MK)
Lua Makika	75382748	11024	753801.21	2274803.10	0	20mm Projectile	PROJECTILE, 20-MM (UNKNOWN MK)

Data query completed 9/7/04  
Sorted by GMU

UXO Summary  
Tier One and Tier Two UXO-Cleared Areas

Work Area	GMU	Barcode ID	UTMX	UTMY	Depth (Inches)	UXO Type	UXO Nomenclature
Lua Makika	75382748	10091	753879.74	2274806.90	0	Rocket	U.S. WARHEAD, ROCKET, 2.75-IN, FRAG, MK 1
Lua Makika	75382748	10092	753879.70	2274806.90	0	Rocket	U.S. WARHEAD, ROCKET, 2.75-IN, FRAG, MK 1
Lua Makika	75382748	9274	753879.21	2274806.50	1	Rocket	U.S. WARHEAD, ROCKET, 2.75-IN, FRAG, MK 1
Lua Makika	75382750	10008	753819.07	2275015.30	0	Raw Explosives	DETONATING CORD, M456 AND DEMOLITION BLOCK, M3 (COMPOSITION C-3, C-4) (MK 35 DEMO KIT)
Lua Makika	75382751	8510	753800.02	2275200.20	0	20mm Projectile	PROJECTILE, 20-MM (UNKNOWN MK)
Lua Makika	75382751	10012	753825.11	2275134.00	0	Raw Explosives	DETONATING CORD, M456 AND DEMOLITION BLOCK, M3 (COMPOSITION C-3, C-4) (MK 35 DEMO KIT)
Lua Makika	75382751	8511	753800.03	2275199.90	12	Raw Explosives	RAW EXPLOSIVES
Lua Makika	75382753	10629	753800.04	2275400.10	0	Raw Explosives	RAW EXPLOSIVES
Lua Makika	75382758	11025	753895.00	2275885.00	0	20mm Projectile	PROJECTILE, 20-MM (UNKNOWN MK)
Lua Makika	75382758	14281	753799.81	2275800.70	0	20mm Projectile	PROJECTILE, 20-MM (UNKNOWN MK)
Lua Makika	75382758	10088	753800.02	2275895.00	0	Projectile	PROJECTILE, 40-MM, HE (UNKNOWN MK)
Moaulanui	75382759	14340	753897.00	2275902.30	0	20mm Projectile	PROJECTILE, 20-MM (UNKNOWN MK)
Moaulanui	75382760	14341	753800.93	2276000.50	0	20mm Projectile	PROJECTILE, 20-MM (UNKNOWN MK)
Moaulanui	75382761	9492	753901.07	2276100.00	0	Small Arms	SMALL ARMS
Moaulanui	75382763	9493	753901.35	2276300.10	0	20mm Projectile	PROJECTILE, 20-MM (UNKNOWN MK)
Moaulanui	75382763	9494	753901.42	2276300.20	0	Small Arms	SMALL ARMS
Moaulanui	75382766	14553	753800.78	2276601.20	0	20mm Projectile	PROJECTILE, 20-MM (UNKNOWN MK)
Moaulanui	75382767	14552	753801.38	2276700.90	0	20mm Projectile	PROJECTILE, 20-MM (UNKNOWN MK)
Hakioawa	75382770	15281	753899.62	2277099.50	0	20mm Projectile	PROJECTILE, 20-MM (UNKNOWN MK)
Kuheia	75382788	16936	753899.00	2278801.00	0	20mm Projectile	U.S. PROJECTILE, 20-MM, HE, M97
Kuheia	75382788	16935	753899.00	2278801.00	0	Propellant	PROPELLANT
Kuheia	75382791	13557	753801.00	2279101.00	0	Small Arms	SMALL ARMS
Kuheia	75382794	16996	753800.02	2279400.00	0	20mm Projectile	U.S. PROJECTILE, 20-MM, HE, M97
Kanapou	75392706	9328	753900.77	2270600.70	0	OE Component	U.S. FUZE, BOMB, M157
Kanapou	75392707	15323	753900.71	2270700.20	0	20mm Projectile	PROJECTILE, 20-MM (UNKNOWN MK)
Kanapou	75392707	15322	753908.43	2270723.60	0	OE Component	U.S. BOMB, IGNITER, WP, M13, M14, & AN-M15
Kanapou	75392708	9496	753896.63	2270803.90	0	20mm Projectile	PROJECTILE, 20-MM (UNKNOWN MK)
Kanapou	75392709	14022	753900.52	2270999.20	0	Rocket	U.S. WARHEAD, ROCKET, 2.75-IN, FRAG, MK 1
Kanapou	75392709	14023	753900.50	2270999.50	0	Rocket	U.S. WARHEAD, ROCKET, 2.75-IN, FRAG, MK 1
Kanapou	75392710	14024	753900.14	2271000.80	0	20mm Projectile	U.S. PROJECTILE, 20-MM, HE, M97
Kanapou	75392710	14026	753901.84	2271001.20	6	Projectile	U.S. PROJECTILE, 5-IN, SMOKE-PUFF, MK 41
Kanapou	75392710	14025	753900.15	2271000.80	0	Propellant	PROPELLANT
Kanapou	75392711	14030	753901.74	2271102.00	0	20mm Projectile	U.S. PROJECTILE, 20-MM, HE, M97
Kanapou	75392711	14032	753902.61	2271101.40	0	Projectile	U.S. PROJECTILE, 5-IN, PRACTICE, MK61
Kanapou	75392711	14031	753901.77	2271101.10	0	Pyrotechnics	U.S. FLARE, AIRCRAFT, PARACHUTE, LUU-2/B
Kanapou	75392711	14029	753901.13	2271102.00	0	Raw Explosives	RAW EXPLOSIVES
Kanapou	75392720	7609	753901.26	2272098.70	0	20mm Projectile	PROJECTILE, 20-MM (UNKNOWN MK)
Kanapou	75392720	7607	753986.11	2272033.60	0	Projectile	U.S. PROJECTILE, 5-IN, HE, MK 61
Kanapou	75392720	7608	753966.49	2272011.10	0	Projectile	U.S. PROJECTILE, 5-IN, HE, MK 61
Kanapou	75392720	7610	753901.46	2272099.30	0	Small Arms	SMALL ARMS
Kanapou	75392721	7606	753946.00	2272107.40	4	20mm Projectile	PROJECTILE, 20-MM (UNKNOWN MK)
Kanapou	75392722	7604	753901.12	2272200.40	0	20mm Projectile	PROJECTILE, 20-MM (UNKNOWN MK)
Kanapou	75392722	7605	753901.07	2272200.80	0	Small Arms	SMALL ARMS
Kanapou	75392723	7602	753901.23	2272300.30	0	20mm Projectile	PROJECTILE, 20-MM (UNKNOWN MK)

Data query completed 9/7/04  
Sorted by GMU

UXO Summary  
Tier One and Tier Two UXO-Cleared Areas

Work Area	GMU	Barcode ID	UTMX	UTMY	Depth (Inches)	UXO Type	UXO Nomenclature
Kanapou	75392723	7603	753901.46	2272300.80	0	Small Arms	SMALL ARMS
Kanapou	75392724	7322	753901.46	2272399.80	0	20mm Projectile	PROJECTILE, 20-MM (UNKNOWN MK)
Kanapou	75392726	7323	753900.48	2272600.30	0	20mm Projectile	PROJECTILE, 20-MM (UNKNOWN MK)
Kanapou	75392726	7324	753900.26	2272600.60	0	Propellant	PROPELLANT
Kanapou	75392727	8671	753967.11	2272701.80	0	Projectile	U.S. PROJECTILE, 5-IN, PRACTICE, MK61
Kanapou	75392729	7192	753899.98	2272900.20	0	20mm Projectile	U.S. PROJECTILE, 20-MM, HE, M97
Kanapou	75392731	7211	753899.85	2273100.40	0	20mm Projectile	U.S. PROJECTILE, 20-MM, HE, M97
Kanapou	75392732	7210	753901.69	2273200.10	0	Projectile	U.S. PROJECTILE, 5-IN, SMOKE-PUFF, MK 41
Kanapou	75392735	7207	753977.74	2273575.40	0	Projectile	U.S. PROJECTILE, 5-IN, SMOKE-PUFF, MK 41
Kanapou	75392738	7208	753900.90	2273800.60	0	20mm Projectile	U.S. PROJECTILE, 20-MM, HE, M97
Kanapou	75392738	7220	753962.74	2273890.30	0	Projectile	U.S. PROJECTILE, 5-IN, SMOKE-PUFF, MK 41
Kanapou	75392739	7914	753955.25	2273950.50	0	Projectile	U.S. PROJECTILE, 5-IN, HE, MK 61
Moaulanui	75392744	7894	753900.38	2274498.10	0	20mm Projectile	PROJECTILE, 20-MM (UNKNOWN MK)
Moaulanui	75392744	7896	753900.28	2274495.80	0	Raw Explosives	RAW EXPLOSIVES
Moaulanui	75392746	15027	753900.07	2274600.50	0	20mm Projectile	PROJECTILE, 20-MM (UNKNOWN MK)
Moaulanui	75392747	15022	753900.04	2274700.10	0	20mm Projectile	PROJECTILE, 20-MM (UNKNOWN MK)
Moaulanui	75392747	15023	753975.52	2274756.60	12	Projectile	U.S. PROJECTILE, 5-IN, ILLUMINATION OR WHITE PHOSPHOROUS, MK 48
Moaulanui	75392748	15024	753900.59	2274801.80	0	20mm Projectile	PROJECTILE, 20-MM (UNKNOWN MK)
Moaulanui	75392750	15025	753900.05	2275000.20	0	20mm Projectile	PROJECTILE, 20-MM (UNKNOWN MK)
Lua Makika	75392752	15026	753899.11	2275200.20	0	20mm Projectile	PROJECTILE, 20-MM (UNKNOWN MK)
Lua Makika	75392755	15185	753899.68	2275500.50	0	20mm Projectile	PROJECTILE, 20-MM (UNKNOWN MK)
Moaulanui	75392757	14346	753901.06	2275700.10	0	Small Arms	SMALL ARMS
Moaulanui	75392759	14280	753897.45	2275902.00	0	20mm Projectile	U.S. PROJECTILE, 20-MM, HE, M97
Moaulanui	75392759	14279	753897.45	2275902.00	0	Rocket	U.S. ROCKET, 3.5-IN, HEAT M28 AND M29
Moaulanui	75392762	14345	753900.36	2276200.20	0	20mm Projectile	PROJECTILE, 20-MM (UNKNOWN MK)
Moaulanui	75392763	14347	753900.88	2276300.80	0	20mm Projectile	PROJECTILE, 20-MM (UNKNOWN MK)
Moaulanui	75392763	14348	753901.28	2276300.90	0	Small Arms	SMALL ARMS
Moaulanui	75392764	14350	753900.82	2276400.50	0	20mm Projectile	PROJECTILE, 20-MM (UNKNOWN MK)
Moaulanui	75392764	14349	753900.59	2276400.40	0	Propellant	PROPELLANT
Moaulanui	75392765	14441	753900.41	2276500.50	0	20mm Projectile	PROJECTILE, 20-MM (UNKNOWN MK)
Moaulanui	75392765	14442	753900.76	2276500.60	0	Small Arms	SMALL ARMS
Moaulanui	75392768	15215	753900.30	2276899.90	0	20mm Projectile	PROJECTILE, 20-MM (UNKNOWN MK)
Moaulanui	75392768	15216	753900.22	2276900.30	0	Rocket	U.S. WARHEAD, ROCKET, 2.75-IN, FRAG, MK 1
Hakioawa	75392778	15285	753907.51	2277798.80	0	20mm Projectile	PROJECTILE, 20-MM (UNKNOWN MK)
Hakioawa	75392785	16934	753928.00	2278539.00	0	20mm Projectile	U.S. PROJECTILE, 20-MM, HE, M97
Kuheia	75392791	13559	753937.33	2279166.10	0	Rocket	U.S. WARHEAD, ROCKET, 5.0-IN, HE, MK 6
Kuheia	75392791	13558	753901.00	2279101.00	0	Small Arms	SMALL ARMS
Kuheia	75392792	16998	753900.02	2279200.00	0	Small Arms	SMALL ARMS
Kuheia	75392793	16997	753900.02	2279300.00	0	20mm Projectile	U.S. PROJECTILE, 20-MM, HE, M97
Kuheia	75392795	25329	753901.00	2279501.00	0	20mm Projectile	U.S. PROJECTILE, 20-MM, HE, M97
Kuheia	75392795	25330	753994.00	2279588.00	0	Bomb	U.S. BOMB, 25-LB, PRACTICE, MK 76
Kuheia	75392795	25328	753901.00	2279501.00	0	Small Arms	SMALL ARMS
Kanapou	75402706	8874	754100.02	2270700.00	0	20mm Projectile	PROJECTILE, 20-MM (UNKNOWN MK)
Kanapou	75402708	8831	754030.53	2270814.10	0	Projectile	U.S. PROJECTILE, 5-IN, PRACTICE, MK61
Kanapou	75402709	8000	754028.54	2270992.60	0	Projectile	U.S. PROJECTILE, 5-IN, SMOKE-PUFF, MK 41
Kanapou	75402710	7998	754034.25	2271029.30	0	OE Component	U.S. FUZE, PROJECTILE, PD, MK 30
Kanapou	75402710	7996	754022.74	2271021.30	0	Projectile	U.S. PROJECTILE, 5-IN, HE, MK 61

Data query completed 9/7/04  
Sorted by GMU

UXO Summary  
Tier One and Tier Two UXO-Cleared Areas

Work Area	GMU	Barcode ID	UTMX	UTMY	Depth (Inches)	UXO Type	UXO Nomenclature
Kanapou	75402710	7997	754025.17	2271023.10	0	Projectile	U.S. PROJECTILE, 5-IN, SMOKE-PUFF, MK 41
Kanapou	75402710	7999	754073.43	2271102.80	0	Pyrotechnics	U.S. FLARE, AIRCRAFT, PARACHUTE, MK 24
Kanapou	75402711	7994	753999.41	2271100.00	0	20mm Projectile	PROJECTILE, 20-MM (UNKNOWN MK)
Kanapou	75402711	7995	753999.39	2271100.10	0	Small Arms	SMALL ARMS
Kanapou	75402712	7993	754020.00	2271290.00	0	Projectile	U.S. PROJECTILE, 5-IN, HE, MK 61
Kanapou	75402715	7856	754037.54	2271517.80	0	OE Component	U.S. FUZE, PROJECTILE, AD, MK 43, MK 54, MK 55, AND MK 89
Kanapou	75402716	7871	754098.25	2271688.70	0	OE Component	U.S. FUZE, PROJECTILE, AD, MK 43, MK 54, MK 55, AND MK 89
Kanapou	75402719	7860	754056.58	2271935.30	0	Projectile	U.S. PROJECTILE, 5-IN, HE, MK 61
Kanapou	75402720	7842	754000.10	2271999.40	0	20mm Projectile	PROJECTILE, 20-MM (UNKNOWN MK)
Kanapou	75402721	7869	754099.25	2272178.20	0	20mm Projectile	PROJECTILE, 20-MM (UNKNOWN MK)
Kanapou	75402721	7868	754045.62	2272159.20	0	Projectile	U.S. PROJECTILE, 5-IN, SMOKE-PUFF, MK 41
Kanapou	75402721	7870	754099.25	2272178.20	0	Small Arms	SMALL ARMS
Kanapou	75402723	7839	753997.76	2272309.60	0	20mm Projectile	PROJECTILE, 20-MM (UNKNOWN MK)
Kanapou	75402723	7840	753997.42	2272309.50	0	Small Arms	SMALL ARMS
Kanapou	75402724	8681	754006.41	2272411.30	0	OE Component	U.S. FUZE, PROJECTILE, AD, MK 43, MK 54, MK 55, AND MK 89
Kanapou	75402724	8682	754042.69	2272418.90	0	Projectile	U.S. PROJECTILE, 5-IN, PRACTICE, MK61
Kanapou	75402724	8683	754050.84	2272403.50	0	Projectile	U.S. PROJECTILE, 5-IN, ILLUMINATION OR WHITE PHOSPHOROUS, MK 48
Kanapou	75402725	8679	754000.08	2272500.70	0	20mm Projectile	PROJECTILE, 20-MM (UNKNOWN MK)
Kanapou	75402725	8678	754052.93	2272538.10	0	OE Component	U.S. FUZE, PROJECTILE, AD, MK 43, MK 54, MK 55, AND MK 89
Kanapou	75402725	8680	754000.31	2272501.00	0	Propellant	PROPELLANT
Kanapou	75402727	8672	753999.72	2272700.50	0	20mm Projectile	PROJECTILE, 20-MM (UNKNOWN MK)
Kanapou	75402727	8676	754094.79	2272697.70	0	OE Component	U.S. FUZE, PROJECTILE, PD, MK 30
Kanapou	75402727	8674	754061.77	2272747.40	0	Projectile	U.S. PROJECTILE, 5-IN, PRACTICE, MK61
Kanapou	75402727	8675	754094.49	2272697.60	0	Projectile	U.S. PROJECTILE, 5-IN, PRACTICE, MK61
Kanapou	75402727	8677	754047.88	2272790.20	0	Pyrotechnics	U.S. FLARE, AIRCRAFT, PARACHUTE, MK45
Kanapou	75402727	8673	753999.43	2272700.80	0	Raw Explosives	RAW EXPLOSIVES
Kanapou	75402728	7252	753999.64	2272800.40	0	20mm Projectile	U.S. PROJECTILE, 20-MM, HE, M97
Kanapou	75402729	7193	754000.92	2272900.90	0	20mm Projectile	PROJECTILE, 20-MM (UNKNOWN MK)
Kanapou	75402730	7212	754000.33	2273000.40	0	20mm Projectile	U.S. PROJECTILE, 20-MM, HE, M97
Kanapou	75402732	7209	754000.92	2273200.20	0	20mm Projectile	PROJECTILE, 20-MM (UNKNOWN MK)
Kanapou	75402733	7206	754000.40	2273299.70	0	20mm Projectile	U.S. PROJECTILE, 20-MM, HE, M97
Kanapou	75402734	7217	754000.45	2273400.70	0	20mm Projectile	U.S. PROJECTILE, 20-MM, HE, M97
Kanapou	75402738	7505	754022.95	2273844.70	0	Projectile	U.S. PROJECTILE, 5-IN, SMOKE-PUFF, MK 41
Kanapou	75402739	7915	753996.25	2273944.40	0	Projectile	U.S. PROJECTILE, 5-IN, SMOKE-PUFF, MK 52
Kanapou	75402739	7916	754029.60	2273997.60	0	Projectile	U.S. PROJECTILE, 37MM, GUN, HE, M54
Moaulanui	75402740	9272	754000.02	2274000.00	0	20mm Projectile	U.S. PROJECTILE, 20-MM, HE, M97
Moaulanui	75402741	39635	754055.00	2274172.00	12	Projectile	U.S. PROJECTILE, 5-IN, PRACTICE, MK61
Moaulanui	75402741	7911	754081.41	2274156.60	0	Pyrotechnics	U.S. FLARE, AIRCRAFT, PARACHUTE, MK45
Moaulanui	75402742	7912	754000.02	2274200.40	0	20mm Projectile	U.S. PROJECTILE, 20-MM, HE, M97
Moaulanui	75402742	7913	753999.96	2274200.40	0	Small Arms	SMALL ARMS
Moaulanui	75402745	7987	753998.79	2274599.90	0	20mm Projectile	PROJECTILE, 20-MM (UNKNOWN MK)
Moaulanui	75402745	9311	753994.20	2274654.20	0	20mm Projectile	PROJECTILE, 20-MM (UNKNOWN MK)
Moaulanui	75402746	8712	754099.21	2274696.10	0	Pyrotechnics	U.S. FLARE, AIRCRAFT, PARACHUTE, MK45

Data query completed 9/7/04  
Sorted by GMU



UXO Summary  
Tier One and Tier Two UXO-Cleared Areas

Work Area	GMU	Barcode ID	UTMX	UTMY	Depth (Inches)	UXO Type	UXO Nomenclature
Moaulanui	75402747	8711	754097.12	2274702.60	0	20mm Projectile	PROJECTILE, 20-MM (UNKNOWN MK)
Moaulanui	75402748	9165	754099.68	2274800.10	0	20mm Projectile	PROJECTILE, 20-MM (UNKNOWN MK)
Moaulanui	75402750	9151	754098.26	2275000.10	0	20mm Projectile	U.S. PROJECTILE, 20-MM, TP, M99
Moaulanui	75402751	9152	754000.20	2275199.40	0	20mm Projectile	PROJECTILE, 20-MM (UNKNOWN MK)
Moaulanui	75402752	9142	754000.46	2275200.00	0	Rocket	U.S. ROCKET, 3.5-IN, HEAT M28 AND M29
Moaulanui	75402757	9251	754097.37	2275734.10	0	Pyrotechnics	U.S. FLARE, AIRCRAFT, PARACHUTE, MK45
Moaulanui	75402758	14158	754099.73	2275899.90	0	20mm Projectile	U.S. PROJECTILE, 20-MM, HE, M97
Moaulanui	75402760	14344	754000.93	2276000.40	0	20mm Projectile	PROJECTILE, 20-MM (UNKNOWN MK)
Moaulanui	75402762	14318	754099.15	2276201.40	0	20mm Projectile	PROJECTILE, 20-MM (UNKNOWN MK)
Moaulanui	75402763	14322	754000.99	2276300.30	0	20mm Projectile	PROJECTILE, 20-MM (UNKNOWN MK)
Moaulanui	75402766	13066	754045.91	2276599.50	0	20mm Projectile	U.S. PROJECTILE, 20-MM, HE, M97
Moaulanui	75402766	13062	754046.05	2276599.80	0	Bomb	U.S. BOMB, 3-LB, PRACTICE, MK 3, MK 4, MK 5, AN- MK 23, & MK 43
Moaulanui	75402766	13065	754045.99	2276599.50	0	Propellant	PROPELLANT
Moaulanui	75402766	13061	754046.15	2276599.50	0	Pyrotechnics	U.S. FLARE, AIRCRAFT, PARACHUTE, MK45
Moaulanui	75402766	13064	754045.92	2276599.50	0	Pyrotechnics	U.S. FLARE, AIRCRAFT, PARACHUTE, MK45
Moaulanui	75402766	13067	754045.87	2276599.60	0	Small Arms	SMALL ARMS
Hakioawa	75402770	15217	754100.73	2277099.70	0	20mm Projectile	U.S. PROJECTILE, 20-MM, HE, M97
Hakioawa	75402770	15218	754100.75	2277099.90	0	Small Arms	SMALL ARMS
Hakioawa	75402785	14842	754000.70	2278499.90	0	20mm Projectile	U.S. PROJECTILE, 20-MM, HE, M97
Hakioawa	75402785	14843	754001.43	2278499.80	0	Small Arms	SMALL ARMS
Kanapou	75412707	8875	754105.26	2270713.80	0	OE Component	U.S. BOMB, IGNITER, WP, AN-M16
Kanapou	75412707	8873	754155.08	2270775.50	0	Projectile	U.S. PROJECTILE, 5-IN, PRACTICE, MK61
Kanapou	75412713	7990	754100.46	2271399.40	0	20mm Projectile	PROJECTILE, 20-MM (UNKNOWN MK)
Kanapou	75412713	7991	754100.70	2271399.50	0	Small Arms	SMALL ARMS
Kanapou	75412713	7992	754100.47	2271399.30	0	Small Arms	SMALL ARMS
Kanapou	75412716	7858	754100.27	2271685.90	0	20mm Projectile	PROJECTILE, 20-MM (UNKNOWN MK)
Kanapou	75412716	7857	754139.65	2271645.90	0	Projectile	U.S. PROJECTILE, 5-IN, HE, MK 61
Kanapou	75412716	7859	754100.27	2271685.90	0	Small Arms	SMALL ARMS
Kanapou	75412717	7704	754100.02	2271700.00	0	20mm Projectile	PROJECTILE, 20-MM (UNKNOWN MK)
Kanapou	75412718	14034	754100.76	2271801.20	0	Projectile	U.S. PROJECTILE, 5-IN, HE, MK 61
Kanapou	75412720	7861	754198.25	2272087.60	0	20mm Projectile	PROJECTILE, 20-MM (UNKNOWN MK)
Kanapou	75412720	7863	754190.59	2272045.20	0	Projectile	PROJECTILE, 5-IN, HE, MK 65
Kanapou	75412720	9143	754136.71	2272037.70	2	Rocket	U.S. WARHEAD, ROCKET, 5.0-IN, HE, MK 6
Kanapou	75412720	7862	754100.02	2272000.00	0	Small Arms	SMALL ARMS
Kanapou	75412721	7864	754117.65	2272125.80	0	Projectile	U.S. PROJECTILE, 5-IN, HE, MK 61
Kanapou	75412721	7865	754108.97	2272169.90	0	Projectile	U.S. PROJECTILE, 5-IN, HE, MK 61
Kanapou	75412722	7774	754198.72	2272285.90	0	20mm Projectile	PROJECTILE, 20-MM (UNKNOWN MK)
Kanapou	75412723	7866	754198.77	2272300.10	0	20mm Projectile	PROJECTILE, 20-MM (UNKNOWN MK)
Kanapou	75412723	7867	754134.76	2272315.40	0	Rocket	U.S. WARHEAD, ROCKET, 2.75-IN, FRAG, MK 1
Kanapou	75412725	7302	754099.67	2272499.60	0	20mm Projectile	PROJECTILE, 20-MM (UNKNOWN MK)
Kanapou	75412725	7303	754099.44	2272499.30	0	Small Arms	SMALL ARMS
Kanapou	75412726	7251	754101.93	2272599.60	0	20mm Projectile	U.S. PROJECTILE, 20-MM, HE, M97
Kanapou	75412727	7244	754100.45	2272700.20	0	20mm Projectile	PROJECTILE, 20-MM (UNKNOWN MK)
Kanapou	75412728	7253	754100.21	2272798.90	0	20mm Projectile	PROJECTILE, 20-MM (UNKNOWN MK)
Kanapou	75412728	7255	754110.40	2272805.30	0	OE Component	U.S. FUZE, PROJECTILE, PD, MK 30
Kanapou	75412728	7256	754100.34	2272826.70	0	Projectile	U.S. PROJECTILE, 5-IN, SMOKE-PUFF, MK 41
Kanapou	75412729	7195	754099.91	2272900.50	0	20mm Projectile	PROJECTILE, 20-MM (UNKNOWN MK)

Data query completed 9/7/04  
Sorted by GMU

UXO Summary  
Tier One and Tier Two UXO-Cleared Areas

Work Area	GMU	Barcode ID	UTMX	UTMY	Depth (Inches)	UXO Type	UXO Nomenclature
Kanapou	75412729	7194	754100.34	2272900.80	0	Small Arms	SMALL ARMS
Kanapou	75412730	7196	754176.62	2273024.10	0	OE Component	U.S. FUZE, PROJECTILE, AD, MK 43, MK 54, MK 55, AND MK 89
Kanapou	75412731	7197	754100.94	2273100.20	0	20mm Projectile	PROJECTILE, 20-MM (UNKNOWN MK)
Kanapou	75412731	7199	754190.97	2273189.20	0	Pyrotechnics	U.S. FLARE, AIRCRAFT, PARACHUTE, MK 24
Kanapou	75412731	7198	754101.00	2273100.00	0	Small Arms	SMALL ARMS
Kanapou	75412732	7200	754099.60	2273200.60	0	20mm Projectile	U.S. PROJECTILE, 20-MM, HE, M97
Kanapou	75412732	7202	754125.44	2273246.20	0	Projectile	U.S. PROJECTILE, 5-IN, SMOKE-PUFF, MK 41
Kanapou	75412732	7203	754153.73	2273237.90	0	Projectile	U.S. PROJECTILE, 5-IN, SMOKE-PUFF, MK 41
Kanapou	75412733	7204	754101.25	2273299.30	0	20mm Projectile	U.S. PROJECTILE, 20-MM, HE, M97
Kanapou	75412733	7205	754167.19	2273388.40	0	OE Component	U.S. FUZE, PROJECTILE, AD, MK 43, MK 54, MK 55, AND MK 89
Kanapou	75412734	7246	754135.74	2273462.80	0	OE Component	U.S. FUZE, PROJECTILE OR ROCKET, PD, MK 29
Kanapou	75412735	7245	754100.18	2273500.80	0	20mm Projectile	U.S. PROJECTILE, 20-MM, HE, M97
Kanapou	75412736	7307	754098.73	2273600.00	0	20mm Projectile	PROJECTILE, 20-MM (UNKNOWN MK)
Kanapou	75412737	7503	754189.96	2273713.80	0	Projectile	U.S. PROJECTILE, 5-IN, SMOKE-PUFF, MK 41
Kanapou	75412739	7955	754198.91	2273991.20	0	20mm Projectile	PROJECTILE, 20-MM (UNKNOWN MK)
Kanapou	75412739	7960	754158.01	2273995.20	0	Projectile	U.S. PROJECTILE, 5-IN, HE, MK 61
Kanapou	75412739	7961	754169.31	2273914.10	2	Projectile	U.S. PROJECTILE, 5-IN, HE, MK 61
Moaulanui	75412740	7985	754199.87	2274089.10	0	20mm Projectile	PROJECTILE, 20-MM (UNKNOWN MK)
Moaulanui	75412741	7986	754199.86	2274191.00	0	20mm Projectile	PROJECTILE, 20-MM (UNKNOWN MK)
Moaulanui	75412742	7984	754188.96	2274290.70	0	20mm Projectile	PROJECTILE, 20-MM (UNKNOWN MK)
Moaulanui	75412744	9266	754100.14	2274500.10	0	20mm Projectile	PROJECTILE, 20-MM (UNKNOWN MK)
Moaulanui	75412748	9168	754100.02	2274898.90	0	20mm Projectile	PROJECTILE, 20-MM (UNKNOWN MK)
Moaulanui	75412749	9170	754199.70	2274900.20	0	20mm Projectile	PROJECTILE, 20-MM (UNKNOWN MK)
Moaulanui	75412750	9149	754198.63	2275000.10	0	20mm Projectile	PROJECTILE, 20-MM (UNKNOWN MK)
Moaulanui	75412751	9147	754199.92	2275100.20	0	20mm Projectile	U.S. PROJECTILE, 20-MM, HE, M97
Moaulanui	75412752	14061	754101.18	2275200.40	0	20mm Projectile	PROJECTILE, 20-MM (UNKNOWN MK)
Moaulanui	75412753	14058	754101.03	2275300.60	0	20mm Projectile	PROJECTILE, 20-MM (UNKNOWN MK)
Moaulanui	75412757	9252	754187.82	2275708.00	0	Bomb	U.S. BOMB, 3-LB, PRACTICE, MK 3, MK 4, MK 5, AN-MK 23, & MK 43
Moaulanui	75412757	9250	754108.77	2275778.50	0	Rocket	U.S. WARHEAD, ROCKET, 2.75-IN, FRAG, MK 1
Moaulanui	75412758	14156	754162.29	2275837.80	0	Bomb	U.S. BOMB, 100-LB, GP, AN-M30
Moaulanui	75412759	14157	754199.44	2275901.60	0	20mm Projectile	PROJECTILE, 20-MM (UNKNOWN MK)
Moaulanui	75412761	14316	754199.27	2276106.60	0	20mm Projectile	U.S. PROJECTILE, 20-MM, HE, M97
Moaulanui	75412762	14317	754197.05	2276207.40	0	20mm Projectile	PROJECTILE, 20-MM (UNKNOWN MK)
Moaulanui	75412764	14407	754100.93	2276401.00	0	20mm Projectile	PROJECTILE, 20-MM (UNKNOWN MK)
Moaulanui	75412764	14408	754101.82	2276400.80	0	Small Arms	SMALL ARMS
Moaulanui	75412765	14439	754100.49	2276500.30	0	20mm Projectile	PROJECTILE, 20-MM (UNKNOWN MK)
Moaulanui	75412765	14440	754100.90	2276500.40	0	Small Arms	SMALL ARMS
Kanapou	75422705	8777	754197.56	2270502.70	0	20mm Projectile	PROJECTILE, 20-MM (UNKNOWN MK)
Kanapou	75422707	8773	754201.21	2270702.00	0	20mm Projectile	PROJECTILE, 20-MM (UNKNOWN MK)
Kanapou	75422708	8771	754200.17	2270801.10	0	20mm Projectile	PROJECTILE, 20-MM (UNKNOWN MK)
Kanapou	75422710	14067	754271.34	2271157.20	0	20mm Projectile	PROJECTILE, 20-MM (UNKNOWN MK)
Kanapou	75422711	9247	754300.35	2271200.70	0	20mm Projectile	PROJECTILE, 20-MM (UNKNOWN MK)
Kanapou	75422711	9249	754300.22	2271200.80	0	Small Arms	SMALL ARMS
Kanapou	75422716	9029	754208.61	2271671.30	0	Projectile	U.S. PROJECTILE, 5-IN, HE, MK 61

Data query completed 9/7/04  
Sorted by GMU

UXO Summary  
Tier One and Tier Two UXO-Cleared Areas

Work Area	GMU	Barcode ID	UTMX	UTMY	Depth (Inches)	UXO Type	UXO Nomenclature
Kanapou	75422716	9030	754227.60	2271705.60	0	Projectile	U.S. PROJECTILE, 5-IN, ILLUMINATION OR WHITE PHOSPHOROUS, MK 48
Kanapou	75422716	9033	754227.71	2271705.10	0	Rocket	ROCKET, 5-IN, AIRCRAFT, HE, MK 1
Kanapou	75422717	9031	754289.93	2271712.70	0	Projectile	U.S. PROJECTILE, 5-IN, HE, MK 61
Kanapou	75422718	14051	754241.62	2271892.20	0	Projectile	U.S. PROJECTILE, 5-IN, SMOKE-PUFF, MK 52
Kanapou	75422719	9091	754289.72	2271936.80	0	OE Component	U.S. FUZE, ROCKET, NOSE, PD, MK 176 AND MK 178
Kanapou	75422719	9087	754291.53	2271960.40	0	Propellant	U.S. MOTOR, ROCKET, 2.75-IN, MKS 1, 2, 3, AND 4, AND MK 40
Kanapou	75422719	9088	754290.44	2271961.20	0	Propellant	U.S. MOTOR, ROCKET, 2.75-IN, MKS 1, 2, 3, AND 4, AND MK 40
Kanapou	75422719	9090	754292.37	2271953.80	0	Propellant	U.S. MOTOR, ROCKET, 2.75-IN, MKS 1, 2, 3, AND 4, AND MK 40
Kanapou	75422719	9089	754290.85	2271961.30	0	Rocket	U.S. WARHEAD, ROCKET, 2.75-IN, FRAG, MK 1
Kanapou	75422719	9092	754296.79	2271936.60	0	Rocket	U.S. WARHEAD, ROCKET, 2.75-IN, FRAG, MK 1
Kanapou	75422720	8835	754281.09	2272047.00	0	Bomb	U.S. BOMB, 500-LB, GPLD, MK 82 & BLU-111A/B
Kanapou	75422720	8834	754281.09	2272047.00	0	Raw Explosives	RAW EXPLOSIVES
Kanapou	75422721	9085	754200.61	2272100.70	0	20mm Projectile	U.S. PROJECTILE, 20-MM, HE, M97
Kanapou	75422721	9086	754200.30	2272100.10	0	Small Arms	SMALL ARMS
Kanapou	75422722	9083	754215.72	2272274.30	0	Bomb	U.S. BOMB, 100-LB, GP, AN-M30
Kanapou	75422722	9084	754273.94	2272202.80	0	Rocket	U.S. WARHEAD, ROCKET, 5.0-IN, HE, MK 6
Kanapou	75422724	7512	754199.31	2272515.90	0	20mm Projectile	PROJECTILE, 20-MM (UNKNOWN MK)
Kanapou	75422724	7514	754292.48	2272445.00	0	Bomb	U.S. BOMB, 100-LB, GP, AN-M30
Kanapou	75422724	8264	754273.53	2272485.10	0	Projectile	U.S. PROJECTILE, 5-IN, SMOKE-PUFF, MK 41
Kanapou	75422724	7513	754199.48	2272515.50	0	Small Arms	SMALL ARMS
Kanapou	75422725	7506	754199.00	2272601.90	0	20mm Projectile	PROJECTILE, 20-MM (UNKNOWN MK)
Kanapou	75422725	7507	754200.05	2272602.40	0	Small Arms	SMALL ARMS
Kanapou	75422726	7301	754198.89	2272600.10	0	20mm Projectile	U.S. PROJECTILE, 20-MM, HE, M97
Kanapou	75422727	7248	754200.47	2272699.20	0	20mm Projectile	U.S. PROJECTILE, 20-MM, HE, M97
Kanapou	75422727	7249	754200.34	2272699.20	0	Small Arms	SMALL ARMS
Kanapou	75422728	7239	754200.55	2272800.80	0	20mm Projectile	PROJECTILE, 20-MM (UNKNOWN MK)
Kanapou	75422728	7242	754296.06	2272819.80	0	Projectile	U.S. PROJECTILE, 5-IN, SMOKE-PUFF, MK 41
Kanapou	75422728	7241	754200.24	2272800.70	0	Propellant	PROPELLANT
Kanapou	75422728	7243	754290.94	2272874.70	0	Pyrotechnics	U.S. FLARE, AIRCRAFT, PARACHUTE, MK 24
Kanapou	75422728	7240	754200.33	2272800.60	0	Small Arms	SMALL ARMS
Kanapou	75422729	7238	754201.56	2272899.40	0	20mm Projectile	U.S. PROJECTILE, 20-MM, HE, M97
Kanapou	75422729	7237	754201.40	2272900.00	0	Propellant	PROPELLANT
Kanapou	75422730	7230	754199.28	2272999.70	0	20mm Projectile	PROJECTILE, 20-MM (UNKNOWN MK)
Kanapou	75422730	7231	754277.69	2273080.90	0	Rocket	U.S. WARHEAD, ROCKET, 5.0-IN, GP, MK24 (ZUNI)
Kanapou	75422731	7233	754199.93	2273100.00	0	20mm Projectile	PROJECTILE, 20-MM (UNKNOWN MK)
Kanapou	75422731	7234	754199.29	2273099.50	0	Small Arms	SMALL ARMS
Kanapou	75422732	7247	754243.07	2273206.90	0	Projectile	U.S. PROJECTILE, 5-IN, SMOKE-PUFF, MK 41
Kanapou	75422733	7218	754200.06	2273299.80	0	20mm Projectile	U.S. PROJECTILE, 20-MM, HE, M97
Kanapou	75422733	7219	754239.41	2273335.50	0	Projectile	U.S. PROJECTILE, 5-IN, SMOKE-PUFF, MK 41
Kanapou	75422734	7500	754289.85	2273413.60	0	Projectile	U.S. PROJECTILE, 5-IN, SMOKE-PUFF, MK 41
Kanapou	75422734	7501	754271.04	2273459.20	0	Projectile	U.S. PROJECTILE, 5-IN, SMOKE-PUFF, MK 41
Kanapou	75422737	7502	754199.52	2273702.20	0	20mm Projectile	U.S. PROJECTILE, 20-MM, HE, M97
Kanapou	75422738	7504	754200.55	2273802.20	0	20mm Projectile	PROJECTILE, 20-MM (UNKNOWN MK)

Data query completed 9/7/04  
Sorted by GMU

UXO Summary  
Tier One and Tier Two UXO-Cleared Areas

Work Area	GMU	Barcode ID	UTMX	UTMY	Depth (Inches)	UXO Type	UXO Nomenclature
Kanapou	75422739	7957	754299.68	2273998.80	0	20mm Projectile	U.S. PROJECTILE, 20-MM, HE, M97
Moaulanui	75422740	7959	754297.89	2274090.70	0	20mm Projectile	PROJECTILE, 20-MM (UNKNOWN MK)
Moaulanui	75422742	7956	754296.65	2274299.90	0	20mm Projectile	PROJECTILE, 20-MM (UNKNOWN MK)
Moaulanui	75422743	7958	754200.21	2274398.80	0	20mm Projectile	PROJECTILE, 20-MM (UNKNOWN MK)
Moaulanui	75422745	8715	754297.35	2274599.10	0	20mm Projectile	U.S. PROJECTILE, 20-MM, HE, M97
Moaulanui	75422745	14299	754202.93	2274501.10	0	20mm Projectile	U.S. PROJECTILE, 20-MM, HE, M97
Moaulanui	75422746	8713	754201.26	2274602.30	0	20mm Projectile	PROJECTILE, 20-MM (UNKNOWN MK)
Moaulanui	75422746	8714	754203.26	2274601.70	0	Small Arms	SMALL ARMS
Moaulanui	75422748	9166	754300.26	2274897.80	0	20mm Projectile	PROJECTILE, 20-MM (UNKNOWN MK)
Moaulanui	75422749	9172	754200.16	2274900.60	0	20mm Projectile	PROJECTILE, 20-MM (UNKNOWN MK)
Moaulanui	75422750	9150	754200.51	2275098.80	0	20mm Projectile	U.S. PROJECTILE, 20-MM, HE, M97
Moaulanui	75422751	9153	754200.01	2275192.90	0	20mm Projectile	PROJECTILE, 20-MM (UNKNOWN MK)
Moaulanui	75422751	9160	754236.13	2275192.40	0	Bomb	BOMB, 260-LB, FRAG, AN-M81
Moaulanui	75422752	14052	754200.75	2275202.60	0	20mm Projectile	PROJECTILE, 20-MM (UNKNOWN MK)
Moaulanui	75422753	14057	754200.05	2275300.70	0	20mm Projectile	U.S. PROJECTILE, 20-MM, HE, M97
Moaulanui	75422756	9267	754248.06	2275660.50	0	Rocket	U.S. WARHEAD, ROCKET, 2.75-IN, FRAG, MK 1
Moaulanui	75422764	14437	754200.83	2276400.40	0	20mm Projectile	PROJECTILE, 20-MM (UNKNOWN MK)
Moaulanui	75422764	14438	754200.54	2276400.30	0	Small Arms	SMALL ARMS
Moaulanui	75422765	14403	754201.22	2276502.70	0	20mm Projectile	U.S. PROJECTILE, 20-MM, HE, M97
Moaulanui	75422765	14404	754201.98	2276501.70	0	Small Arms	SMALL ARMS
Hakioawa	75422772	16180	754301.26	2277300.10	0	20mm Projectile	PROJECTILE, 20-MM (UNKNOWN MK)
Hakioawa	75422773	16177	754302.25	2277299.60	0	20mm Projectile	PROJECTILE, 20-MM (UNKNOWN MK)
Hakioawa	75422774	16182	754301.53	2277300.70	0	20mm Projectile	PROJECTILE, 20-MM (UNKNOWN MK)
Kuheia	75422790	16937	754300.02	2279100.00	0	20mm Projectile	U.S. PROJECTILE, 20-MM, HE, M97
Kuheia	75422791	16938	754300.02	2279100.00	0	Small Arms	SMALL ARMS
Kanapou	75432706	8776	754296.80	2270600.90	0	20mm Projectile	PROJECTILE, 20-MM (UNKNOWN MK)
Kanapou	75432708	8772	754299.56	2270803.80	0	Propellant	PROPELLANT
Kanapou	75432708	8774	754348.82	2270869.90	0	Rocket	U.S. WARHEAD, ROCKET, 5.0-IN, GP, MK24 (ZUNI)
Kanapou	75432708	8775	754347.12	2270863.00	0	Rocket	U.S. WARHEAD, ROCKET, 5.0-IN, GP, MK24 (ZUNI)
Kanapou	75432709	14064	754305.15	2270942.60	0	20mm Projectile	PROJECTILE, 20-MM (UNKNOWN MK)
Kanapou	75432710	14066	754306.15	2270943.10	0	20mm Projectile	PROJECTILE, 20-MM (UNKNOWN MK)
Kanapou	75432710	14065	754350.53	2271088.60	0	OE Component	U.S. FUZE, PROJECTILE, PD, MK 30
Kanapou	75432711	14149	754345.66	2271202.10	0	Projectile	U.S. PROJECTILE, 5-IN, PRACTICE, MK61
Kanapou	75432713	14033	754300.46	2271399.30	0	20mm Projectile	PROJECTILE, 20-MM (UNKNOWN MK)
Kanapou	75432714	9027	754344.22	2271466.70	0	Projectile	U.S. PROJECTILE, 5-IN, HE, MK 61
Kanapou	75432716	9028	754351.16	2271628.70	0	Projectile	U.S. PROJECTILE, 5-IN, HE, MK 61
Kanapou	75432717	9032	754367.85	2271792.10	0	Projectile	U.S. PROJECTILE, 5-IN, HE, MK 61
Kanapou	75432718	14050	754328.97	2271881.70	0	Rocket	U.S. WARHEAD, ROCKET, 5.0-IN, HE, MK 6
Kanapou	75432719	9093	754299.78	2271900.50	0	20mm Projectile	PROJECTILE, 20-MM (UNKNOWN MK)
Kanapou	75432721	9057	754300.68	2272100.50	0	20mm Projectile	U.S. PROJECTILE, 20-MM, HE, M97
Kanapou	75432721	9058	754334.47	2272122.90	0	Projectile	PROJECTILE, 5-IN, HE, MK 65
Kanapou	75432724	7508	754385.65	2272471.20	0	Projectile	U.S. PROJECTILE, 5-IN, PRACTICE, MK61
Kanapou	75432725	7509	754314.21	2272532.40	0	Projectile	U.S. PROJECTILE, 5-IN, SMOKE-PUFF, MK 52
Kanapou	75432726	7299	754392.58	2272611.20	0	Projectile	U.S. PROJECTILE, 5-IN, SMOKE-PUFF, MK 41
Kanapou	75432726	7300	754327.61	2272660.00	0	Pyrotechnics	U.S. FLARE, AIRCRAFT, PARACHUTE, MK45
Kanapou	75432727	7296	754298.27	2272698.50	0	20mm Projectile	PROJECTILE, 20-MM (UNKNOWN MK)
Kanapou	75432727	7250	754311.95	2272728.60	0	Projectile	U.S. PROJECTILE, 5-IN, SMOKE-PUFF, MK 41
Kanapou	75432727	7297	754298.70	2272700.60	0	Propellant	PROPELLANT

Data query completed 9/7/04  
Sorted by GMU

UXO Summary  
Tier One and Tier Two UXO-Cleared Areas

Work Area	GMU	Barcode ID	UTMX	UTMY	Depth (Inches)	UXO Type	UXO Nomenclature
Kanapou	75432727	7298	754298.74	2272700.40	0	Small Arms	SMALL ARMS
Kanapou	75432728	7257	754347.15	2272838.10	0	Projectile	U.S. PROJECTILE, 5-IN, SMOKE-PUFF, MK 41
Kanapou	75432728	7254	754336.61	2272838.60	0	Propellant	PROPELLANT
Kanapou	75432728	7258	754334.91	2272844.00	0	Pyrotechnics	U.S. FLARE, AIRCRAFT, PARACHUTE, MK45
Kanapou	75432730	7232	754300.84	2273000.50	0	20mm Projectile	PROJECTILE, 20-MM (UNKNOWN MK)
Kanapou	75432732	7304	754300.40	2273200.00	0	20mm Projectile	PROJECTILE, 20-MM (UNKNOWN MK)
Kanapou	75432732	7305	754300.12	2273200.10	0	Propellant	PROPELLANT
Kanapou	75432732	7306	754299.66	2273200.40	0	Small Arms	SMALL ARMS
Moaulanui	75432740	8839	754387.29	2274047.60	0	Propellant	U.S. MOTOR, ROCKET, 5.0-IN, HE, MK 16, MK 71, & MK 81 (ZUNI)
Moaulanui	75432740	8840	754387.29	2274047.60	0	Propellant	U.S. MOTOR, ROCKET, 5.0-IN, HE, MK 16, MK 71, & MK 81 (ZUNI)
Moaulanui	75432740	8841	754387.29	2274047.60	0	Propellant	U.S. MOTOR, ROCKET, 5.0-IN, HE, MK 16, MK 71, & MK 81 (ZUNI)
Moaulanui	75432740	8842	754387.29	2274047.60	0	Propellant	U.S. MOTOR, ROCKET, 5.0-IN, HE, MK 16, MK 71, & MK 81 (ZUNI)
Moaulanui	75432740	8832	754387.29	2274047.60	0	Rocket	U.S. WARHEAD, ROCKET, 5.0-IN, GP, MK24 (ZUNI)
Moaulanui	75432740	8836	754387.29	2274047.60	0	Rocket	U.S. WARHEAD, ROCKET, 5.0-IN, GP, MK24 (ZUNI)
Moaulanui	75432740	8837	754387.29	2274047.60	0	Rocket	U.S. WARHEAD, ROCKET, 5.0-IN, GP, MK24 (ZUNI)
Moaulanui	75432740	8838	754387.29	2274047.60	0	Rocket	U.S. WARHEAD, ROCKET, 5.0-IN, GP, MK24 (ZUNI)
Moaulanui	75432744	8716	754396.07	2274497.90	0	20mm Projectile	PROJECTILE, 20-MM (UNKNOWN MK)
Moaulanui	75432746	9061	754300.24	2274601.80	0	20mm Projectile	U.S. PROJECTILE, 20-MM, HE, M97
Moaulanui	75432747	9059	754340.76	2274739.50	0	20mm Projectile	PROJECTILE, 20-MM (UNKNOWN MK)
Moaulanui	75432748	9167	754300.26	2274897.80	0	20mm Projectile	U.S. PROJECTILE, 20-MM, HE, M97
Moaulanui	75432750	9154	754398.72	2275000.20	0	20mm Projectile	PROJECTILE, 20-MM (UNKNOWN MK)
Moaulanui	75432751	9155	754399.87	2275199.60	0	20mm Projectile	PROJECTILE, 20-MM (UNKNOWN MK)
Moaulanui	75432751	9156	754399.96	2275196.10	0	20mm Projectile	U.S. PROJECTILE, 20-MM, HE, M97
Moaulanui	75432752	14053	754300.93	2275200.90	0	20mm Projectile	PROJECTILE, 20-MM (UNKNOWN MK)
Moaulanui	75432753	14055	754301.12	2275300.80	0	Rocket	U.S. ROCKET, 3.5-IN, HEAT M28 AND M29
Moaulanui	75432757	9268	754300.07	2275701.10	0	20mm Projectile	U.S. PROJECTILE, 20-MM, HE, M97
Moaulanui	75432757	9269	754300.11	2275701.10	0	Small Arms	SMALL ARMS
Moaulanui	75432758	14103	754396.75	2275897.70	0	20mm Projectile	U.S. PROJECTILE, 20-MM, HE, M97
Moaulanui	75432759	14104	754306.67	2275913.40	0	20mm Projectile	PROJECTILE, 20-MM (UNKNOWN MK)
Moaulanui	75432762	14319	754300.50	2276200.20	0	20mm Projectile	PROJECTILE, 20-MM (UNKNOWN MK)
Moaulanui	75432764	14406	754301.33	2276402.00	0	20mm Projectile	PROJECTILE, 20-MM (UNKNOWN MK)
Moaulanui	75432764	14405	754300.82	2276401.20	0	Small Arms	SMALL ARMS
Moaulanui	75432765	14435	754300.66	2276500.60	0	20mm Projectile	PROJECTILE, 20-MM (UNKNOWN MK)
Moaulanui	75432765	14436	754300.65	2276500.60	0	Small Arms	SMALL ARMS
Hakioawa	75432770	16179	754301.52	2277100.00	0	20mm Projectile	PROJECTILE, 20-MM (UNKNOWN MK)
Hakioawa	75432771	16183	754301.64	2277100.80	0	20mm Projectile	PROJECTILE, 20-MM (UNKNOWN MK)
Hakioawa	75432772	16178	754301.91	2277299.90	0	20mm Projectile	PROJECTILE, 20-MM (UNKNOWN MK)
Hakioawa	75432772	16956	754300.02	2277200.00	0	Bomb	U.S. BOMB, 3-LB, PRACTICE, MK 3, MK 4, MK 5, AN- MK 23. & MK 43
Hakioawa	75432773	16181	754301.33	2277299.90	0	20mm Projectile	PROJECTILE, 20-MM (UNKNOWN MK)
Hakioawa	75432774	16957	754300.02	2277400.00	0	Small Arms	SMALL ARMS
Hakioawa	75432781	14911	754301.86	2278100.00	0	20mm Projectile	U.S. PROJECTILE, 20-MM, HE, M97
Hakioawa	75432781	14912	754301.56	2278100.20	0	Small Arms	SMALL ARMS
Kanapou	75442706	15426	754466.14	2270683.20	0	Projectile	U.S. PROJECTILE, 5-IN, PRACTICE, MK61

Data query completed 9/7/04  
Sorted by GMU

UXO Summary  
Tier One and Tier Two UXO-Cleared Areas

Work Area	GMU	Barcode ID	UTMX	UTMY	Depth (Inches)	UXO Type	UXO Nomenclature
Kanapou	75442707	15390	754400.12	2270700.50	0	20mm Projectile	PROJECTILE, 20-MM (UNKNOWN MK)
Kanapou	75442708	15377	754427.29	2270843.60	0	Projectile	U.S. PROJECTILE, 5-IN, SMOKE-PUFF, MK 52
Kanapou	75442708	15378	754467.26	2270809.80	0	Projectile	U.S. PROJECTILE, 5-IN, PRACTICE, MK61
Kanapou	75442709	14080	754498.99	2270999.60	0	20mm Projectile	PROJECTILE, 20-MM (UNKNOWN MK)
Kanapou	75442709	14079	754454.81	2270901.40	0	Projectile	U.S. PROJECTILE, 5-IN, PRACTICE, MK61
Kanapou	75442710	8792	754429.91	2271088.10	0	Projectile	U.S. PROJECTILE, 5-IN, PRACTICE, MK61
Kanapou	75442712	8823	754400.62	2271299.50	0	20mm Projectile	PROJECTILE, 20-MM (UNKNOWN MK)
Kanapou	75442712	8822	754495.62	2271230.20	0	Projectile	U.S. PROJECTILE, 5-IN, PRACTICE, MK61
Kanapou	75442713	9118	754499.94	2271399.30	0	20mm Projectile	PROJECTILE, 20-MM (UNKNOWN MK)
Kanapou	75442713	9119	754500.05	2271399.60	0	Propellant	PROPELLANT
Kanapou	75442714	8697	754400.15	2271400.60	0	Projectile	U.S. PROJECTILE, 5-IN, PRACTICE, MK61
Kanapou	75442718	14068	754401.23	2271800.70	0	20mm Projectile	U.S. PROJECTILE, 20-MM, HE, M97
Kanapou	75442718	14069	754402.18	2271800.60	0	Small Arms	SMALL ARMS
Kanapou	75442725	9079	754499.90	2272500.20	0	20mm Projectile	U.S. PROJECTILE, 20-MM, HE, M97
Kanapou	75442725	9080	754499.82	2272599.80	0	Propellant	PROPELLANT
Kanapou	75442729	7515	754397.79	2272906.70	0	20mm Projectile	PROJECTILE, 20-MM (UNKNOWN MK)
Kanapou	75442729	7518	754475.13	2272911.60	0	OE Component	U.S. FUZE, PROJECTILE OR ROCKET, PD, MK 29
Kanapou	75442729	7517	754475.16	2272911.60	0	Projectile	U.S. PROJECTILE, 5-IN, PRACTICE, MK61
Kanapou	75442729	7516	754397.76	2272906.60	0	Propellant	PROPELLANT
Kanapou	75442730	7519	754397.35	2273006.50	0	20mm Projectile	PROJECTILE, 20-MM (UNKNOWN MK)
Kanapou	75442731	7525	754464.95	2273143.30	0	OE Component	U.S. FUZE, PROJECTILE, AD, MK 43, MK 54, MK 55, AND MK 89
Kanapou	75442731	7524	754422.55	2273127.80	0	Projectile	U.S. PROJECTILE, 5-IN, PRACTICE, MK61
Kanapou	75442735	14038	754400.93	2273500.60	0	20mm Projectile	PROJECTILE, 20-MM (UNKNOWN MK)
Kanapou	75442735	14040	754401.79	2273501.00	0	Propellant	PROPELLANT
Kanapou	75442735	14041	754402.35	2273500.50	0	Raw Explosives	RAW EXPLOSIVES
Kanapou	75442735	14039	754401.48	2273500.70	0	Small Arms	SMALL ARMS
Kanapou	75442739	9262	754493.72	2273992.80	0	Projectile	U.S. PROJECTILE, 5-IN, PRACTICE, MK61
Moaulanui	75442740	8833	754401.36	2274002.20	0	Small Arms	SMALL ARMS
Moaulanui	75442743	14086	754499.03	2274399.00	0	20mm Projectile	U.S. PROJECTILE, 20-MM, HE, M97
Moaulanui	75442743	14087	754498.58	2274399.30	0	Small Arms	SMALL ARMS
Moaulanui	75442744	7988	754399.41	2274498.80	0	20mm Projectile	PROJECTILE, 20-MM (UNKNOWN MK)
Moaulanui	75442744	7989	754477.33	2274447.70	0	Rocket	U.S. ROCKET, 3.5-IN, HEAT M28 AND M29
Moaulanui	75442745	8718	754400.09	2274502.00	0	20mm Projectile	PROJECTILE, 20-MM (UNKNOWN MK)
Moaulanui	75442748	9171	754497.26	2274800.10	0	20mm Projectile	PROJECTILE, 20-MM (UNKNOWN MK)
Moaulanui	75442749	9173	754498.75	2274900.00	0	20mm Projectile	PROJECTILE, 20-MM (UNKNOWN MK)
Moaulanui	75442750	9158	754499.27	2275000.30	0	20mm Projectile	PROJECTILE, 20-MM (UNKNOWN MK)
Moaulanui	75442750	9159	754498.78	2275000.10	0	Small Arms	SMALL ARMS
Moaulanui	75442751	9157	754499.10	2275198.80	0	20mm Projectile	PROJECTILE, 20-MM (UNKNOWN MK)
Moaulanui	75442752	14054	754401.22	2275200.70	0	20mm Projectile	U.S. PROJECTILE, 20-MM, HE, M97
Moaulanui	75442753	14059	754398.74	2275299.10	0	20mm Projectile	PROJECTILE, 20-MM (UNKNOWN MK)
Moaulanui	75442753	14060	754398.91	2275299.10	0	Rocket	U.S. ROCKET, 3.5-IN, HEAT M28 AND M29
Moaulanui	75442762	14323	754400.73	2276200.40	0	20mm Projectile	PROJECTILE, 20-MM (UNKNOWN MK)
Hakioawa	75442772	13048	754493.95	2277214.20	0	Bomb	U.S. SIGNAL, UNDERWATER SOUND, (SUS), MK61
Hakioawa	75442776	13270	754500.08	2277699.90	0	20mm Projectile	U.S. PROJECTILE, 20-MM, HE, M97
Hakioawa	75442776	13271	754500.02	2277699.90	0	Small Arms	SMALL ARMS
Kanapou	75452706	15428	754501.21	2270602.00	0	20mm Projectile	PROJECTILE, 20-MM (UNKNOWN MK)
Kanapou	75452706	15427	754549.03	2270654.80	0	Projectile	U.S. PROJECTILE, 5-IN, PRACTICE, MK61

Data query completed 9/7/04  
Sorted by GMU

UXO Summary  
Tier One and Tier Two UXO-Cleared Areas

Work Area	GMU	Barcode ID	UTMX	UTMY	Depth (Inches)	UXO Type	UXO Nomenclature
Kanapou	75452707	15389	754573.01	2270762.40	0	Projectile	U.S. PROJECTILE, 5-IN, HE, MK 61
Kanapou	75452710	14107	754548.63	2271011.10	0	Projectile	U.S. PROJECTILE, 5-IN, PRACTICE, MK61
Kanapou	75452712	8829	754498.89	2271300.00	0	20mm Projectile	PROJECTILE, 20-MM (UNKNOWN MK)
Kanapou	75452712	8830	754498.45	2271300.20	0	Small Arms	SMALL ARMS
Kanapou	75452713	9121	754499.08	2271400.40	0	20mm Projectile	PROJECTILE, 20-MM (UNKNOWN MK)
Kanapou	75452713	9122	754582.79	2271308.30	0	OE Component	U.S. FUZE, PROJECTILE, PD, MK 30
Kanapou	75452718	14071	754588.03	2271822.80	0	Projectile	U.S. PROJECTILE, 5-IN/54, HE, MK 64
Kanapou	75452725	9081	754511.70	2272572.20	0	Projectile	U.S. PROJECTILE, 5-IN, PRACTICE, MK61
Kanapou	75452727	9078	754500.02	2272796.80	0	Projectile	U.S. PROJECTILE, 5-IN, SMOKE-PUFF, MK 41
Kanapou	75452730	7520	754497.08	2273006.70	0	20mm Projectile	PROJECTILE, 20-MM (UNKNOWN MK)
Kanapou	75452730	7521	754497.31	2273006.50	0	Propellant	PROPELLANT
Kanapou	75452731	7522	754510.22	2273105.60	0	20mm Projectile	PROJECTILE, 20-MM (UNKNOWN MK)
Kanapou	75452731	7523	754511.63	2273105.20	0	Propellant	PROPELLANT
Kanapou	75452733	14042	754497.16	2273354.30	0	20mm Projectile	PROJECTILE, 20-MM (UNKNOWN MK)
Kanapou	75452737	14035	754523.65	2273794.30	0	Projectile	U.S. PROJECTILE, 5-IN, PRACTICE, MK61
Kalapakea	75452740	14304	754600.06	2274000.50	0	20mm Projectile	U.S. PROJECTILE, 20-MM, HE, M97
Kalapakea	75452740	14303	754600.11	2274000.50	0	Small Arms	SMALL ARMS
Moaulanui	75452742	8876	754541.16	2274276.00	0	Projectile	U.S. PROJECTILE, 5-IN, PRACTICE, MK61
Moaulanui	75452744	9100	754502.02	2274496.50	0	20mm Projectile	PROJECTILE, 20-MM (UNKNOWN MK)
Moaulanui	75452745	9102	754501.08	2274599.10	0	20mm Projectile	U.S. PROJECTILE, 20-MM, HE, M97
Moaulanui	75452745	9101	754591.76	2274580.80	0	OE Component	U.S. FUZE, ROCKET, POINT DETONATING, MK 133 & MK 155
Moaulanui	75452749	9164	754500.58	2274898.50	0	20mm Projectile	PROJECTILE, 20-MM (UNKNOWN MK)
Moaulanui	75452750	14084	754500.94	2275000.50	0	20mm Projectile	PROJECTILE, 20-MM (UNKNOWN MK)
Moaulanui	75452750	14085	754500.65	2275001.90	0	Small Arms	SMALL ARMS
Moaulanui	75452753	14081	754500.78	2275301.20	0	20mm Projectile	U.S. PROJECTILE, 20-MM, HE, M97
Moaulanui	75452753	14082	754501.48	2275300.50	0	Raw Explosives	RAW EXPLOSIVES
Moaulanui	75452760	9233	754500.13	2276000.00	0	20mm Projectile	PROJECTILE, 20-MM (UNKNOWN MK)
Moaulanui	75452764	14352	754500.51	2276400.10	0	Small Arms	SMALL ARMS
Moaulanui	75452765	9508	754500.13	2276500.10	0	20mm Projectile	PROJECTILE, 20-MM (UNKNOWN MK)
Moaulanui	75452766	17444	754598.32	2276601.00	0	Small Arms	SMALL ARMS
Hakioawa	75452768	13279	754502.23	2276800.60	0	20mm Projectile	PROJECTILE, 20-MM (UNKNOWN MK)
Hakioawa	75452768	13280	754502.23	2276800.60	0	Small Arms	SMALL ARMS
Hakioawa	75452781	13223	754499.29	2278196.50	0	20mm Projectile	U.S. PROJECTILE, 20-MM, HE, M97
Hakioawa	75452781	13224	754499.33	2278196.20	0	Small Arms	SMALL ARMS
Hakioawa	75452781	13225	754499.12	2278196.00	0	Small Arms	SMALL ARMS
Hakioawa	75452788	14841	754502.22	2278800.20	0	20mm Projectile	PROJECTILE, 20-MM (UNKNOWN MK)
Kanapou	75462711	8824	754629.44	2271193.50	0	Projectile	U.S. PROJECTILE, 5-IN, PRACTICE, MK61
Kanapou	75462712	14117	754686.14	2271253.30	0	Projectile	U.S. PROJECTILE, 5-IN, ILLUMINATION OR WHITE PHOSPHOROUS, MK 48
Kanapou	75462713	14105	754698.96	2271395.00	0	20mm Projectile	PROJECTILE, 20-MM (UNKNOWN MK)
Kanapou	75462713	14106	754695.00	2271387.20	0	Projectile	U.S. PROJECTILE, 5-IN, SMOKE-PUFF, MK 41
Kanapou	75462714	14074	754610.50	2271479.20	0	20mm Projectile	PROJECTILE, 20-MM (UNKNOWN MK)
Kanapou	75462715	14073	754601.32	2271501.10	0	20mm Projectile	PROJECTILE, 20-MM (UNKNOWN MK)
Kanapou	75462716	14072	754699.12	2271600.80	0	20mm Projectile	U.S. PROJECTILE, 20-MM, HE, M97
Kanapou	75462718	9046	754699.11	2271800.70	0	20mm Projectile	PROJECTILE, 20-MM (UNKNOWN MK)
Kanapou	75462718	9044	754694.39	2271803.50	0	OE Component	U.S. FUZE, PROJECTILE, AD, MK 43, MK 54, MK 55, AND MK 89

Data query completed 9/7/04  
Sorted by GMU

UXO Summary  
Tier One and Tier Two UXO-Cleared Areas

Work Area	GMU	Barcode ID	UTMX	UTMY	Depth (Inches)	UXO Type	UXO Nomenclature
Kanapou	75462730	13156	754599.86	2273001.20	0	20mm Projectile	U.S. PROJECTILE, 20-MM, HE, M97
Kanapou	75462730	13157	754599.61	2273001.00	0	Propellant	PROPELLANT
Kanapou	75462737	14037	754600.28	2273798.90	0	20mm Projectile	U.S. PROJECTILE, 20-MM, HE, M97
Kanapou	75462737	14036	754600.86	2273799.00	0	Projectile	U.S. PROJECTILE, 5-IN, PRACTICE, MK61
Kalapakea	75462740	14315	754600.28	2274090.00	0	Small Arms	SMALL ARMS
Kalapakea	75462742	8877	754640.86	2274245.40	0	Projectile	U.S. PROJECTILE, 3-IN, AA, MK 27 (HE)
Moaulanui	75462742	8879	754599.65	2274299.80	0	20mm Projectile	U.S. PROJECTILE, 20-MM, HE, M97
Moaulanui	75462742	8878	754599.54	2274299.90	0	Small Arms	SMALL ARMS
Kalapakea	75462744	14115	754601.18	2274401.40	0	20mm Projectile	PROJECTILE, 20-MM (UNKNOWN MK)
Moaulanui	75462745	9234	754599.78	2274500.00	0	20mm Projectile	PROJECTILE, 20-MM (UNKNOWN MK)
Kalapakea	75462746	14114	754601.48	2274719.60	0	20mm Projectile	U.S. PROJECTILE, 20-MM, HE, M97
Kalapakea	75462751	9134	754600.29	2275101.10	0	Small Arms	SMALL ARMS
Kalapakea	75462752	9135	754600.93	2275200.50	0	20mm Projectile	PROJECTILE, 20-MM (UNKNOWN MK)
Kalapakea	75462752	9136	754600.93	2275200.40	0	Small Arms	SMALL ARMS
Kalapakea	75462753	9137	754600.57	2275301.30	0	20mm Projectile	PROJECTILE, 20-MM (UNKNOWN MK)
Moaulanui	75462762	9298	754599.61	2276300.80	0	20mm Projectile	PROJECTILE, 20-MM (UNKNOWN MK)
Kalapakea	75462765	9509	754600.03	2276500.00	0	20mm Projectile	PROJECTILE, 20-MM (UNKNOWN MK)
Kalapakea	75462765	9510	754600.08	2276500.00	0	Small Arms	SMALL ARMS
Hakioawa	75462772	13049	754599.82	2277204.60	0	20mm Projectile	U.S. PROJECTILE, 20-MM, HE, M97
Hakioawa	75462772	13050	754599.82	2277204.60	0	Small Arms	SMALL ARMS
Hakioawa	75462787	13307	754639.84	2278750.20	0	Bomb	U.S. BOMB, 100-LB, GP, MK 4
Kanapou	75472710	8828	754796.07	2271012.20	0	Projectile	U.S. PROJECTILE, 5-IN, PRACTICE, MK61
Kanapou	75472711	8826	754771.48	2271161.50	0	OE Component	U.S. FUZE, PROJECTILE, PD, MK 30
Kanapou	75472711	8827	754785.44	2271137.10	0	OE Component	U.S. FUZE, PROJECTILE, PD, MK 30
Kanapou	75472711	8825	754726.02	2271103.50	0	Projectile	U.S. PROJECTILE, 5-IN, PRACTICE, MK61
Kanapou	75472713	9178	754736.87	2271397.30	0	OE Component	U.S. FUZE, ROCKET, BASE, MK 146, MK 157, & MK 159
Kanapou	75472719	13630	754719.13	2271912.00	0	Bomb	U.S. BOMB, 300-LB, DEMOLITION, HE, M31
Kanapou	75472734	14046	754727.60	2273439.50	0	20mm Projectile	PROJECTILE, 20-MM (UNKNOWN MK)
Kanapou	75472734	14043	754728.56	2273440.70	0	Bomb	U.S. BOMB, 500-LB, GPLD, MK 82 & BLU-111A/B
Kanapou	75472734	14047	754728.95	2273440.40	0	Bomb	U.S. BOMB, 500-LB, GPLD, MK 82 & BLU-111A/B
Kanapou	75472734	14044	754727.87	2273440.40	0	Projectile	PROJECTILE, 5-IN, HE, MK 65
Kalapakea	75472741	13756	754799.00	2274101.00	0	20mm Projectile	U.S. PROJECTILE, 20-MM, HE, M97
Kalapakea	75472744	17524	754701.33	2274401.60	0	20mm Projectile	U.S. PROJECTILE, 20-MM, HE, M97
Kalapakea	75472744	17525	754701.75	2274402.00	0	Small Arms	SMALL ARMS
Kalapakea	75472746	17526	754711.01	2274705.00	0	OE Component	U.S. FUZE, PROJECTILE, AD, MK 43, MK 54, MK 55, AND MK 89
Hakioawa	75472789	13275	754700.37	2278900.70	0	20mm Projectile	U.S. PROJECTILE, 20-MM, HE, M97
Hakioawa	75472790	13290	754700.82	2279000.00	0	20mm Projectile	PROJECTILE, 20-MM (UNKNOWN MK)
Hakioawa	75472790	13291	754700.55	2279000.10	0	Small Arms	SMALL ARMS
Kanapou	75482708	15656	754899.24	2270899.00	0	20mm Projectile	PROJECTILE, 20-MM (UNKNOWN MK)
Kanapou	75482708	15657	754899.38	2270899.20	0	Propellant	PROPELLANT
Kanapou	75482710	15546	754827.72	2271082.80	0	Projectile	U.S. PROJECTILE, 5-IN, PRACTICE, MK61
Kanapou	75482710	15547	754819.49	2271095.50	0	Projectile	U.S. PROJECTILE, 5-IN, PRACTICE, MK61
Kanapou	75482711	8790	754817.52	2271164.60	0	Projectile	U.S. PROJECTILE, 5-IN, PRACTICE, MK61
Kanapou	75482711	8791	754890.69	2271149.40	0	Projectile	BRITISH PROJECTILE, 4.5-IN, HE, N1A2
Kanapou	75482712	8789	754816.67	2271259.70	0	Pyrotechnics	U.S. FLARE, AIRCRAFT, PARACHUTE, MK 24
Kanapou	75482713	8788	754801.11	2271399.90	0	20mm Projectile	U.S. PROJECTILE, 20-MM, HE, M97

Data query completed 9/7/04  
Sorted by GMU



UXO Summary  
Tier One and Tier Two UXO-Cleared Areas

Work Area	GMU	Barcode ID	UTMX	UTMY	Depth (Inches)	UXO Type	UXO Nomenclature
Kanapou	75482714	8719	754799.69	2271501.40	0	20mm Projectile	PROJECTILE, 20-MM (UNKNOWN MK)
Kanapou	75482715	8720	754800.56	2271501.50	0	Small Arms	SMALL ARMS
Kanapou	75482717	9056	754799.31	2271699.60	0	20mm Projectile	PROJECTILE, 20-MM (UNKNOWN MK)
Kanapou	75482717	9055	754818.43	2271721.00	0	Projectile	U.S. PROJECTILE, 5-IN, HE, MK 61
Kalapakea	75482742	13758	754801.00	2274299.00	0	Raw Explosives	RAW EXPLOSIVES
Kalapakea	75482742	13757	754801.00	2274299.00	0	Small Arms	SMALL ARMS
Kalapakea	75482743	13759	754801.00	2274301.00	0	20mm Projectile	U.S. PROJECTILE, 20-MM, HE, M97
Kalapakea	75482744	17504	754800.52	2274401.40	0	Small Arms	SMALL ARMS
Kalapakea	75482753	17505	754800.29	2275300.80	0	20mm Projectile	U.S. PROJECTILE, 20-MM, HE, M97
Hakioawa	75482771	13051	754899.48	2277198.80	0	20mm Projectile	PROJECTILE, 20-MM (UNKNOWN MK)
Hakioawa	75482776	13207	754800.30	2277701.40	0	20mm Projectile	PROJECTILE, 20-MM (UNKNOWN MK)
Hakioawa	75482776	13206	754800.70	2277701.40	0	Small Arms	SMALL ARMS
Hakioawa	75482781	13236	754840.63	2278122.40	0	Bomb	U.S. BOMB, 500-LB, GPLD, MK 82 & BLU-111A/B
Kanapou	75492708	14903	754898.00	2270899.50	0	20mm Projectile	PROJECTILE, 20-MM (UNKNOWN MK)
Kanapou	75492708	14902	754898.10	2270899.50	0	Projectile	U.S. PROJECTILE, 5-IN, PRACTICE, MK61
Kanapou	75492709	15552	754999.09	2270999.80	0	20mm Projectile	U.S. PROJECTILE, 20-MM, HE, M97
Kanapou	75492710	15545	754999.11	2271099.00	0	20mm Projectile	PROJECTILE, 20-MM (UNKNOWN MK)
Kanapou	75492713	14094	754998.88	2271301.00	0	20mm Projectile	PROJECTILE, 20-MM (UNKNOWN MK)
Kanapou	75492715	8721	754937.69	2271581.40	0	Projectile	U.S. PROJECTILE, 5-IN, HE, MK 61
Kanapou	75492718	8811	754907.37	2271809.10	0	20mm Projectile	PROJECTILE, 20-MM (UNKNOWN MK)
Becks Cove	75492724	13713	754991.31	2272467.00	0	Propellant	PROPELLANT
Becks Cove	75492725	13711	754957.62	2272524.60	0	Bomb	U.S. BOMB, 500-LB, DEMOLITION, HE, AN-M43 & AN-M64
Becks Cove	75492725	13712	754970.94	2272530.60	0	Projectile	U.S. PROJECTILE, 5-IN, PRACTICE, MK61
Kalapakea	75492746	17589	754901.00	2274698.00	0	Small Arms	SMALL ARMS
Kalapakea	75492748	17522	754998.35	2274800.50	0	OE Component	BOOSTER
Kalapakea	75492748	17523	754998.23	2274800.80	0	OE Component	U.S. FUZE, PROJECTILE, PD, M75
Kalapakea	75492755	13760	754999.00	2275501.00	0	20mm Projectile	U.S. PROJECTILE, 20-MM, HE, M97
Kalapakea	75492757	13764	754999.00	2275799.00	0	20mm Projectile	U.S. PROJECTILE, 20-MM, HE, M97
Kalapakea	75492764	17506	754901.53	2276401.00	0	Small Arms	SMALL ARMS
Kalapakea	75492767	17507	754900.38	2276701.00	0	Small Arms	SMALL ARMS
Kalapakea	75492770	13283	754901.09	2277000.70	0	20mm Projectile	PROJECTILE, 20-MM (UNKNOWN MK)
Kalapakea	75492770	13281	754914.73	2277018.80	0	Pyrotechnics	U.S. FLARE, AIRCRAFT, PARACHUTE, MK45
Kalapakea	75492770	13282	754900.95	2277000.60	0	Small Arms	SMALL ARMS
Hakioawa	75492772	13053	754900.23	2277200.20	0	20mm Projectile	PROJECTILE, 20-MM (UNKNOWN MK)
Hakioawa	75492772	13052	754900.41	2277200.30	0	Small Arms	SMALL ARMS
Hakioawa	75492778	13205	754972.45	2277902.70	0	Bomb	U.S. BOMB, 500-LB, DEMOLITION, HE, AN-M43 & AN-M64
Hakioawa	75492780	13237	754899.70	2278000.00	0	Small Arms	SMALL ARMS
Hakioawa	75492789	13054	754900.20	2278900.00	0	20mm Projectile	U.S. PROJECTILE, 20-MM, HE, M97
Kanapou	75502708	15659	755099.43	2270800.50	0	20mm Projectile	PROJECTILE, 20-MM (UNKNOWN MK)
Kanapou	75502708	15658	755037.64	2270858.80	0	Projectile	U.S. PROJECTILE, 5-IN, PRACTICE, MK61
Kanapou	75502708	15660	755099.30	2270800.40	0	Small Arms	SMALL ARMS
Kanapou	75502709	8809	755003.12	2270901.10	0	20mm Projectile	PROJECTILE, 20-MM (UNKNOWN MK)
Kanapou	75502709	8810	755025.96	2270977.50	0	OE Component	U.S. FUZE, PROJECTILE, AD, MK 43, MK 54, MK 55, AND MK 89
Kanapou	75502710	14092	754999.98	2271000.50	0	20mm Projectile	PROJECTILE, 20-MM (UNKNOWN MK)
Kanapou	75502711	14091	755000.71	2271100.50	0	20mm Projectile	PROJECTILE, 20-MM (UNKNOWN MK)

Data query completed 9/7/04  
Sorted by GMU

UXO Summary  
Tier One and Tier Two UXO-Cleared Areas

Work Area	GMU	Barcode ID	UTMX	UTMY	Depth (Inches)	UXO Type	UXO Nomenclature
Kanapou	75502712	14140	755042.44	2271261.20	0	OE Component	U.S. FUZE, PROJECTILE, PD, MK 30
Kanapou	75502712	14141	755050.36	2271235.50	0	Projectile	U.S. PROJECTILE, 5-IN, PRACTICE, MK61
Kanapou	75502713	14133	755063.78	2271366.90	0	Projectile	U.S. PROJECTILE, 5-IN, PRACTICE, MK61
Kanapou	75502714	8802	755001.29	2271499.20	0	20mm Projectile	PROJECTILE, 20-MM (UNKNOWN MK)
Kanapou	75502715	8803	755099.65	2271600.00	0	20mm Projectile	PROJECTILE, 20-MM (UNKNOWN MK)
Kanapou	75502716	8793	755000.44	2271599.60	0	20mm Projectile	PROJECTILE, 20-MM (UNKNOWN MK)
Kanapou	75502719	8960	755199.41	2271906.00	0	20mm Projectile	PROJECTILE, 20-MM (UNKNOWN MK)
Kanapou	75502719	8959	755143.63	2271999.90	0	Projectile	U.S. PROJECTILE, 5-IN, PRACTICE, MK61
Becks Cove	75502726	13714	755012.11	2272668.40	0	Pyrotechnics	FLARE, PARACHUTE, PAINS WESSEX, MK 3
Kalapakea	75502747	17518	755001.53	2274798.50	0	20mm Projectile	U.S. PROJECTILE, 20-MM, HE, M97
Kalapakea	75502747	17519	755001.45	2274798.30	0	Propellant	PROPELLANT
Kalapakea	75502748	17521	755000.33	2274801.20	0	20mm Projectile	U.S. PROJECTILE, 20-MM, HE, M97
Kalapakea	75502748	17520	755000.45	2274801.10	0	Small Arms	SMALL ARMS
Kalapakea	75502758	13763	755059.00	2275835.00	0	Bomb	U.S. BOMB, 3-LB, PRACTICE, MK 3, MK 4, MK 5, AN- MK 23. & MK 43
Kalapakea	75502768	17508	755001.37	2276801.00	0	Small Arms	SMALL ARMS
Kalapakea	75502771	13323	755099.48	2277101.40	0	20mm Projectile	PROJECTILE, 20-MM (UNKNOWN MK)
Kalapakea	75502772	13269	755001.92	2277200.90	0	20mm Projectile	U.S. PROJECTILE, 20-MM, HE, M97
Hakioawa	75502788	13436	755001.33	2278899.60	0	20mm Projectile	U.S. PROJECTILE, 20-MM, HE, M97
Hakioawa	75502788	13437	755001.23	2278899.20	0	Small Arms	SMALL ARMS
Kanapou	75512709	8807	755191.73	2270989.60	0	OE Component	U.S. FUZE, ROCKET, POINT DETONATING, MK 149
Kanapou	75512709	8808	755162.13	2270903.20	0	Projectile	U.S. PROJECTILE, 5-IN, PRACTICE, MK61
Kanapou	75512710	14093	755157.75	2271065.70	0	Bomb	U.S. BOMB, 250-LB, GP, AN-M57
Kanapou	75512711	14088	755200.02	2271200.00	0	20mm Projectile	PROJECTILE, 20-MM (UNKNOWN MK)
Kanapou	75512711	14089	755189.36	2271171.00	0	Projectile	U.S. PROJECTILE, 5-IN, PRACTICE, MK61
Kanapou	75512712	9245	755152.50	2271208.10	0	Projectile	U.S. PROJECTILE, 5-IN, PRACTICE, MK61
Kanapou	75512713	9246	755146.03	2271376.10	0	Projectile	U.S. PROJECTILE, 5-IN, PRACTICE, MK61
Kanapou	75512714	8805	755198.36	2271497.80	0	20mm Projectile	PROJECTILE, 20-MM (UNKNOWN MK)
Kanapou	75512714	8804	755131.62	2271481.00	0	OE Component	U.S. FUZE, ROCKET, BASE, MK 146, MK 157, & MK 159
Kanapou	75512714	8806	755169.89	2271419.20	0	Projectile	U.S. PROJECTILE, 5-IN, PRACTICE, MK61
Kanapou	75512715	14118	755199.64	2271599.70	0	20mm Projectile	PROJECTILE, 20-MM (UNKNOWN MK)
Kanapou	75512716	14119	755199.26	2271600.90	0	20mm Projectile	PROJECTILE, 20-MM (UNKNOWN MK)
Kanapou	75512718	14139	755199.21	2271899.50	0	20mm Projectile	PROJECTILE, 20-MM (UNKNOWN MK)
Kalapakea	75512754	13761	755101.00	2275499.00	0	20mm Projectile	U.S. PROJECTILE, 20-MM, HE, M97
Kalapakea	75512754	13762	755101.00	2275499.00	0	Small Arms	SMALL ARMS
Kalapakea	75512756	17918	755199.00	2275699.00	0	20mm Projectile	U.S. PROJECTILE, 20-MM, HE, M97
Kalapakea	75512756	17919	755199.00	2275699.00	0	Small Arms	SMALL ARMS
Kalapakea	75512765	13765	755199.00	2276501.00	0	20mm Projectile	U.S. PROJECTILE, 20-MM, HE, M97
Kalapakea	75512765	13766	755199.00	2276501.00	0	Propellant	PROPELLANT
Kalapakea	75512778	13328	755100.51	2277801.70	0	20mm Projectile	PROJECTILE, 20-MM (UNKNOWN MK)
Kalapakea	75512778	13326	755100.52	2277801.20	0	Pyrotechnics	U.S. FLARE, AIRCRAFT, PARACHUTE, MK45
Kalapakea	75512778	13327	755100.52	2277801.70	0	Small Arms	SMALL ARMS
Hakioawa	75512785	14982	755116.23	2278592.30	0	Bomb	U.S. BOMB, 100-LB, GP, MK 4
Kanapou	75522708	9181	755199.99	2270799.60	0	20mm Projectile	PROJECTILE, 20-MM (UNKNOWN MK)
Kanapou	75522708	9180	755264.91	2270853.70	0	OE Component	U.S. FUZE, PROJECTILE, AD, MK 43, MK 54, MK 55, AND MK 89
Kanapou	75522709	15400	755299.91	2270999.30	0	20mm Projectile	PROJECTILE, 20-MM (UNKNOWN MK)

Data query completed 9/7/04  
Sorted by GMU

UXO Summary  
Tier One and Tier Two UXO-Cleared Areas

Work Area	GMU	Barcode ID	UTMX	UTMY	Depth (Inches)	UXO Type	UXO Nomenclature
Kanapou	75522709	15401	755283.21	2270967.40	0	Projectile	U.S. PROJECTILE, 5-IN, PRACTICE, MK61
Kanapou	75522711	9179	755200.07	2271100.40	0	20mm Projectile	U.S. PROJECTILE, 20-MM, HE, M97
Kanapou	75522712	14131	755203.66	2271204.00	0	20mm Projectile	PROJECTILE, 20-MM (UNKNOWN MK)
Kanapou	75522712	14132	755206.73	2271236.50	0	Small Arms	SMALL ARMS
Kanapou	75522713	15518	755200.93	2271300.10	0	20mm Projectile	PROJECTILE, 20-MM (UNKNOWN MK)
Kanapou	75522716	8754	755215.04	2271619.00	0	Rocket	ROCKET, 5-IN, AIRCRAFT, HE, MK 1
Kanapou	75522719	8750	755200.48	2271900.60	0	20mm Projectile	U.S. PROJECTILE, 20-MM, HE, M97
Kanapou	75522719	8752	755270.47	2271947.30	0	Projectile	U.S. PROJECTILE, 5-IN, HE, MK 61
Kanapou	75522719	8751	755200.66	2271900.10	0	Raw Explosives	RAW EXPLOSIVES
Kalapakea	75522753	17634	755270.00	2275395.00	0	Projectile	U.S. PROJECTILE, 5-IN, PRACTICE, MK61
Kalapakea	75522753	17633	755299.00	2275398.00	0	Small Arms	SMALL ARMS
Kalapakea	75522754	17915	755201.00	2275401.00	0	Small Arms	SMALL ARMS
Kalapakea	75522755	17917	755201.00	2275501.00	0	20mm Projectile	U.S. PROJECTILE, 20-MM, HE, M97
Kalapakea	75522756	17920	755201.00	2275699.00	0	20mm Projectile	U.S. PROJECTILE, 20-MM, HE, M97
Kalapakea	75522767	13767	755237.00	2276796.00	0	Pyrotechnics	U.S. FLARE, AIRCRAFT, PARACHUTE, MK 24
Kalapakea	75522769	17509	755201.39	2276998.80	0	20mm Projectile	U.S. PROJECTILE, 20-MM, HE, M97
Kalapakea	75522769	17510	755201.39	2276997.30	0	Propellant	PROPELLANT
Kalapakea	75522769	17511	755200.75	2276998.50	0	Small Arms	SMALL ARMS
Kalapakea	75522779	13325	755202.34	2277900.40	0	20mm Projectile	PROJECTILE, 20-MM (UNKNOWN MK)
Kalapakea	75522779	13324	755202.19	2277900.30	0	Small Arms	SMALL ARMS
Hakioawa	75522785	14985	755201.33	2278500.40	0	20mm Projectile	PROJECTILE, 20-MM (UNKNOWN MK)
Kanapou	75532707	15924	755323.79	2270727.20	0	OE Component	U.S. FUZE, PROJECTILE OR ROCKET, PD, MK 29
Kanapou	75532707	15923	755320.68	2270728.60	0	Projectile	U.S. PROJECTILE, 5-IN, PRACTICE, MK61
Kanapou	75532708	15661	755301.16	2270799.40	0	20mm Projectile	PROJECTILE, 20-MM (UNKNOWN MK)
Kanapou	75532708	15662	755311.68	2270874.00	0	Projectile	U.S. PROJECTILE, 5-IN, PRACTICE, MK61
Kanapou	75532709	15399	755333.38	2270963.80	0	OE Component	U.S. FUZE, PROJECTILE, AD, MK 43, MK 54, MK 55, AND MK 89
Kanapou	75532710	15475	755399.38	2271099.90	0	20mm Projectile	PROJECTILE, 20-MM (UNKNOWN MK)
Kanapou	75532711	15429	755307.25	2271138.80	0	Projectile	U.S. PROJECTILE, 5-IN, PRACTICE, MK61
Kanapou	75532713	15516	755300.10	2271300.20	0	20mm Projectile	PROJECTILE, 20-MM (UNKNOWN MK)
Kanapou	75532713	15517	755300.26	2271300.10	0	Small Arms	SMALL ARMS
Kanapou	75532714	8785	755329.76	2271418.10	0	Projectile	U.S. PROJECTILE, 5-IN, PRACTICE, MK61
Kanapou	75532716	8783	755301.12	2271601.10	0	20mm Projectile	U.S. PROJECTILE, 20-MM, HE, M97
Kanapou	75532716	8784	755300.99	2271601.20	0	Small Arms	SMALL ARMS
Kanapou	75532717	14129	755304.62	2271706.30	0	20mm Projectile	PROJECTILE, 20-MM (UNKNOWN MK)
Kanapou	75532717	14130	755386.32	2271713.70	0	Projectile	U.S. PROJECTILE, 5-IN, PRACTICE, MK61
Kanapou	75532718	8753	755369.06	2271812.60	0	Bomb	U.S. BOMB, 100-LB, GP, MK 4
Kalapakea	75532747	17637	755300.02	2274700.00	0	Small Arms	SMALL ARMS
Kalapakea	75532748	17636	755300.02	2274801.00	0	Small Arms	SMALL ARMS
Kalapakea	75532751	17635	755301.02	2275100.00	0	Small Arms	SMALL ARMS
Kalapakea	75532756	17921	755324.75	2275700.80	0	Bomb	U.S. BOMB, 100-LB, GP, AN-M30
Kalapakea	75532765	20028	755359.26	2276581.30	30	Rocket	U.S. ROCKET, 11.75-IN (TINY TIM) MK 1 AND MK 2
Kalapakea	75532768	13768	755301.00	2276801.00	0	Small Arms	SMALL ARMS
Kalapakea	75532772	17512	755301.37	2277298.30	0	20mm Projectile	U.S. PROJECTILE, 20-MM, HE, M97
Kalapakea	75532776	17516	755346.84	2277625.70	0	OE Component	U.S. BOMB, IGNITER, WP, M23
Kalapakea	75532779	17632	755335.00	2277943.00	0	Rocket	ROCKET, 5-IN, AIRCRAFT, HE, MK 1
Kanapou	75542707	14905	755499.04	2270700.30	0	20mm Projectile	PROJECTILE, 20-MM (UNKNOWN MK)

Data query completed 9/7/04  
Sorted by GMU

UXO Summary  
Tier One and Tier Two UXO-Cleared Areas

Work Area	GMU	Barcode ID	UTMX	UTMY	Depth (Inches)	UXO Type	UXO Nomenclature
Kanapou	75542707	14906	755498.23	2270700.30	0	Bomb	U.S. BOMB, 3-LB, PRACTICE, MK 3, MK 4, MK 5, AN- MK 23, & MK 43
Kanapou	75542707	14907	755499.33	2270701.30	0	Projectile	U.S. PROJECTILE, 5-IN, PRACTICE, MK61
Kanapou	75542708	15926	755401.21	2270898.70	0	20mm Projectile	PROJECTILE, 20-MM (UNKNOWN MK)
Kanapou	75542708	15925	755431.13	2270809.30	0	Projectile	U.S. PROJECTILE, 5-IN, PRACTICE, MK61
Kanapou	75542709	15431	755482.55	2270995.80	0	20mm Projectile	PROJECTILE, 20-MM (UNKNOWN MK)
Kanapou	75542709	15432	755482.58	2270995.50	0	Projectile	U.S. PROJECTILE, 5-IN, PRACTICE, MK61
Kanapou	75542710	15430	755401.63	2270999.70	0	20mm Projectile	U.S. PROJECTILE, 20-MM, HE, M97
Kanapou	75542713	15514	755400.27	2271301.70	0	20mm Projectile	PROJECTILE, 20-MM (UNKNOWN MK)
Kanapou	75542713	15515	755400.93	2271300.70	0	Small Arms	SMALL ARMS
Kanapou	75542714	8787	755487.67	2271421.40	0	Projectile	U.S. PROJECTILE, 5-IN, PRACTICE, MK61
Kanapou	75542715	9047	755399.95	2271502.70	0	20mm Projectile	PROJECTILE, 20-MM (UNKNOWN MK)
Kanapou	75542715	9050	755489.50	2271596.70	0	OE Component	U.S. ADAPTER, BOOSTER, TAIL, M102
Kanapou	75542715	9049	755499.38	2271560.30	0	Projectile	U.S. PROJECTILE, 5-IN, SMOKE-PUFF, MK 41
Kanapou	75542715	9048	755400.16	2271502.80	0	Small Arms	SMALL ARMS
Kanapou	75542718	9051	755432.84	2271842.60	3	Projectile	U.S. PROJECTILE, 5-IN, SMOKE-PUFF, MK 41
Kanapou	75542719	14808	755400.85	2271900.50	0	Bomb	U.S. BOMB, 100-LB, GP, MK 4
Kanapou	75542719	14807	755467.50	2271965.70	0	Rocket	U.S. WARHEAD, ROCKET, 5.0-IN, HE, MK 6
Kanapou	75542720	14792	755401.08	2272000.60	0	20mm Projectile	PROJECTILE, 20-MM (UNKNOWN MK)
Kanapou	75542721	14801	755400.72	2272101.00	0	OE Component	U.S. FUZE, ROCKET, POINT DETONATING, MK 133 & MK 155
Kanapou	75542721	14802	755400.93	2272101.20	0	OE Component	U.S. FUZE, PROJECTILE, PD, MK 30
Kanapou	75542721	14800	755488.19	2272168.30	0	Projectile	U.S. PROJECTILE, 5-IN, PRACTICE, MK61
Kalapakea	75542767	13771	755401.00	2276701.00	0	20mm Projectile	U.S. PROJECTILE, 20-MM, HE, M97
Kalapakea	75542767	13772	755401.00	2276701.00	0	Propellant	PROPELLANT
Kalapakea	75542768	13770	755401.00	2276801.00	0	Propellant	PROPELLANT
Kalapakea	75542768	13769	755400.02	2276801.00	0	Small Arms	SMALL ARMS
Kanapou	75552705	16352	755600.80	2270600.70	0	20mm Projectile	PROJECTILE, 20-MM (UNKNOWN MK)
Kanapou	75552707	16357	755545.87	2270706.90	0	20mm Projectile	PROJECTILE, 20-MM (UNKNOWN MK)
Kanapou	75552707	16358	755560.32	2270719.40	0	Bomb	U.S. BOMB, 100-LB, GP, AN-M30
Kanapou	75552708	14734	755598.87	2270799.00	0	20mm Projectile	U.S. PROJECTILE, 20-MM, HE, M97
Kanapou	75552709	15397	755563.21	2270981.70	0	20mm Projectile	U.S. PROJECTILE, 20-MM, HE, M97
Kanapou	75552709	15398	755563.16	2270981.70	0	Small Arms	SMALL ARMS
Kanapou	75552710	15394	755587.58	2271059.40	0	Bomb	U.S. BOMB, 300-LB, DEMOLITION, HE, M31
Kanapou	75552710	15396	755587.29	2271060.80	0	Bomb	U.S. BOMB, 3-LB, PRACTICE, MK 3, MK 4, MK 5, AN- MK 23, & MK 43
Kanapou	75552710	15395	755588.08	2271059.90	0	OE Component	U.S. FUZE, ROCKET, BASE, MK 146, MK 157, & MK 159
Kanapou	75552711	15663	755500.60	2271199.70	0	20mm Projectile	PROJECTILE, 20-MM (UNKNOWN MK)
Kanapou	75552712	15512	755582.77	2271282.40	0	20mm Projectile	PROJECTILE, 20-MM (UNKNOWN MK)
Kanapou	75552712	15513	755582.74	2271282.50	0	Small Arms	SMALL ARMS
Kanapou	75552714	8786	755576.13	2271471.90	0	Projectile	U.S. PROJECTILE, 5-IN, PRACTICE, MK61
Kanapou	75552716	15473	755554.57	2271619.60	0	OE Component	U.S. FUZE, BOMB, NOSE, M103, M139, & M140
Kanapou	75552716	15474	755507.25	2271612.50	0	OE Component	U.S. ADAPTER, BOOSTER, TAIL, M115
Kanapou	75552718	9052	755499.84	2271800.70	0	20mm Projectile	PROJECTILE, 20-MM (UNKNOWN MK)
Kanapou	75552718	9053	755500.04	2271800.80	0	Raw Explosives	RAW EXPLOSIVES
Kanapou	75552718	9054	755499.99	2271800.70	0	Small Arms	SMALL ARMS
Kanapou	75552719	14804	755501.48	2271900.70	0	20mm Projectile	PROJECTILE, 20-MM (UNKNOWN MK)

Data query completed 9/7/04  
Sorted by GMU

UXO Summary  
Tier One and Tier Two UXO-Cleared Areas

Work Area	GMU	Barcode ID	UTMX	UTMY	Depth (Inches)	UXO Type	UXO Nomenclature
Kanapou	75552719	14803	755501.52	2271900.70	0	OE Component	BOOSTER
Kanapou	75552719	14806	755500.49	2271900.60	0	OE Component	U.S. FUZE, BOMB, TAIL, MK 228, MK 28, AND MK XXVIII
Kanapou	75552719	14805	755500.96	2271901.20	0	Rocket	U.S. WARHEAD, ROCKET, 5.0-IN, HE, MK 6
Kanapou	75552720	14794	755501.16	2272000.60	0	20mm Projectile	PROJECTILE, 20-MM (UNKNOWN MK)
Kanapou	75552720	14796	755500.97	2272000.60	0	Bomb	U.S. BOMB, 3-LB, PRACTICE, MK 3, MK 4, MK 5, AN-MK 23, & MK 43
Kanapou	75552720	14797	755594.86	2272024.60	0	Projectile	U.S. PROJECTILE, 5-IN, PRACTICE, MK61
Kanapou	75552721	14799	755499.81	2272100.60	0	20mm Projectile	PROJECTILE, 20-MM (UNKNOWN MK)
Kanapou	75552721	14798	755539.87	2272157.20	0	Projectile	U.S. PROJECTILE, 5-IN, PRACTICE, MK61
Kalapakea	75552766	17517	755502.33	2276601.90	0	Small Arms	SMALL ARMS
Kalapakea	75552775	17513	755554.98	2277546.30	0	Bomb	U.S. BOMB, 100-LB, GP, AN-M30
Kanapou	75562703	14837	755615.64	2270395.50	0	20mm Projectile	PROJECTILE, 20-MM (UNKNOWN MK)
Kanapou	75562704	14740	755675.59	2270466.80	0	20mm Projectile	PROJECTILE, 20-MM (UNKNOWN MK)
Kanapou	75562704	14741	755673.54	2270468.80	0	Bomb	U.S. BOMB, 100-LB, GP, AN-M30
Kanapou	75562705	14738	755700.03	2270530.60	0	20mm Projectile	U.S. PROJECTILE, 20-MM, HE, M97
Kanapou	75562705	14737	755698.65	2270529.90	0	Bomb	U.S. BOMB, 100-LB, GP, AN-M30
Kanapou	75562705	14739	755699.51	2270531.00	0	Raw Explosives	RAW EXPLOSIVES
Kanapou	75562706	14735	755625.28	2270637.60	0	20mm Projectile	PROJECTILE, 20-MM (UNKNOWN MK)
Kanapou	75562707	14742	755638.91	2270773.60	0	20mm Projectile	PROJECTILE, 20-MM (UNKNOWN MK)
Kanapou	75562707	14743	755639.46	2270774.00	0	Projectile	U.S. PROJECTILE, 5-IN, PRACTICE, MK61
Kanapou	75562708	16353	755600.75	2270800.90	0	20mm Projectile	U.S. PROJECTILE, 20-MM, TP, M99
Kanapou	75562710	15326	755614.30	2271060.80	0	Projectile	U.S. PROJECTILE, 5-IN, PRACTICE, MK61
Kanapou	75562712	15391	755599.93	2271200.40	0	20mm Projectile	PROJECTILE, 20-MM (UNKNOWN MK)
Kanapou	75562712	15393	755600.16	2271200.60	0	OE Component	U.S. FUZE, BOMB, NOSE, MK 221, MK 21, MK XXI, & MK 239
Kanapou	75562712	15392	755600.12	2271200.50	0	Small Arms	SMALL ARMS
Kanapou	75562715	14462	755671.85	2271548.50	0	OE Component	U.S. FUZE, PROJECTILE, PD, MK 30
Kanapou	75562715	14461	755671.94	2271548.40	0	Projectile	U.S. PROJECTILE, 5-IN, PRACTICE, MK61
Kanapou	75562717	14443	755603.49	2271702.40	0	20mm Projectile	PROJECTILE, 20-MM (UNKNOWN MK)
Kanapou	75562718	14444	755675.33	2271821.30	0	Bomb	U.S. BOMB, 500-LB, DEMOLITION, HE, AN-M43 & AN-M64
Kanapou	75562719	14134	755669.16	2271904.90	0	Pyrotechnics	U.S. FLARE, AIRCRAFT, PARACHUTE, MK 24
Kanapou	75562720	14136	755652.86	2272076.00	2	Projectile	U.S. PROJECTILE, 5-IN, PRACTICE, MK61
Kanapou	75562721	14135	755600.98	2272101.30	0	20mm Projectile	PROJECTILE, 20-MM (UNKNOWN MK)
Kanapou	75562722	14185	755683.74	2272234.20	0	Projectile	U.S. PROJECTILE, 5-IN, PRACTICE, MK61
Kalapakea	75562776	17515	755600.01	2277601.30	0	20mm Projectile	U.S. PROJECTILE, 20-MM, HE, M97
Kalapakea	75562776	17514	755601.23	2277601.30	0	Small Arms	SMALL ARMS
Kanapou	75572702	13011	755799.27	2270298.60	0	Bomb	U.S. BOMB, 25-LB, PRACTICE, MK 76
Kanapou	75572702	13012	755799.29	2270298.70	0	OE Component	BOOSTER
Kanapou	75572702	13010	755799.33	2270298.80	0	Rocket	U.S. WARHEAD, ROCKET, 2.75-IN, FRAG, MK 1
Kanapou	75572703	13006	755799.64	2270399.20	0	20mm Projectile	U.S. PROJECTILE, 20-MM, HE, M97
Kanapou	75572703	15113	755777.97	2270356.50	0	Bomb	U.S. BOMB, 2,000-LB, GP, AN-M66 & AN-M34
Kanapou	75572703	13008	755731.12	2270339.00	0	OE Component	OE COMPONENT, MISCELLANEOUS
Kanapou	75572703	13009	755708.73	2270379.30	0	Projectile	U.S. PROJECTILE, 5-IN, HE, MK 61
Kanapou	75572703	13007	755799.67	2270399.10	0	Raw Explosives	RAW EXPLOSIVES
Kanapou	75572705	16354	755700.50	2270600.20	0	20mm Projectile	PROJECTILE, 20-MM (UNKNOWN MK)
Kanapou	75572706	16355	755745.23	2270622.20	0	20mm Projectile	PROJECTILE, 20-MM (UNKNOWN MK)

Data query completed 9/7/04  
Sorted by GMU

UXO Summary  
Tier One and Tier Two UXO-Cleared Areas

Work Area	GMU	Barcode ID	UTMX	UTMY	Depth (Inches)	UXO Type	UXO Nomenclature
Kanapou	75572708	13005	755700.68	2270800.70	0	20mm Projectile	PROJECTILE, 20-MM (UNKNOWN MK)
Kanapou	75572709	15324	755700.82	2270997.90	0	OE Component	U.S. FUZE, ROCKET, BASE, MK 146, MK 157, & MK 159
Kanapou	75572709	15325	755770.05	2270997.90	0	Projectile	U.S. PROJECTILE, 5-IN, PRACTICE, MK61
Kanapou	75572710	15327	755701.34	2271099.50	0	20mm Projectile	PROJECTILE, 20-MM (UNKNOWN MK)
Kanapou	75572710	15328	755701.24	2271099.40	0	Bomb	U.S. BOMB, 3-LB, PRACTICE, MK 3, MK 4, MK 5, AN-MK 23, & MK 43
Kanapou	75572710	15329	755717.23	2271002.30	0	Projectile	U.S. PROJECTILE, 5-IN, PRACTICE, MK61
Kanapou	75572710	15330	755773.91	2271019.40	0	Projectile	U.S. PROJECTILE, 5-IN, PRACTICE, MK61
Kanapou	75572716	14450	755799.72	2271650.80	0	Bomb	U.S. BOMB, 100-LB, GP, AN-M30
Kanapou	75572716	14449	755708.69	2271631.70	0	Projectile	U.S. PROJECTILE, 5-IN, PRACTICE, MK61
Kanapou	75572717	14448	755701.05	2271699.80	0	20mm Projectile	PROJECTILE, 20-MM (UNKNOWN MK)
Kanapou	75572717	14445	755733.18	2271749.00	0	OE Component	U.S. BOMB, IGNITER, WP, M13, M14, & AN-M15
Kanapou	75572717	14446	755718.53	2271764.30	0	OE Component	U.S. BOMB, IGNITER, WP, M13, M14, & AN-M15
Kanapou	75572717	14447	755710.04	2271760.40	0	Rocket	U.S. ROCKET, 5.0-IN, BOMBARDMENT, MK 50 (BOMBROC) with WARHEAD, MK 10
Kanapou	75572719	14138	755700.36	2271901.20	0	20mm Projectile	PROJECTILE, 20-MM (UNKNOWN MK)
Kanapou	75572720	14137	755700.53	2272000.00	0	20mm Projectile	PROJECTILE, 20-MM (UNKNOWN MK)
Kanapou	75572722	14148	755700.18	2272200.40	0	20mm Projectile	PROJECTILE, 20-MM (UNKNOWN MK)
Kalapakea	75572775	17953	755701.00	2277501.00	0	Small Arms	SMALL ARMS
Kalapakea	75572778	17954	755786.13	2277870.40	0	OE Component	U.S. FUZE, PROJECTILE, MT, MK 342
Kanapou	75582702	16367	755849.73	2270298.10	0	Bomb	U.S. BOMB, 1,000-LB, DEMOLITION, HE, AN-M44 & AN-M65
Kanapou	75582703	14839	755801.47	2270301.40	0	20mm Projectile	U.S. PROJECTILE, 20-MM, HE, M97
Kanapou	75582703	14840	755801.29	2270301.50	0	Bomb	U.S. BOMB, 25-LB, PRACTICE, MK 76
Kanapou	75582707	15555	755800.26	2270700.30	0	20mm Projectile	PROJECTILE, 20-MM (UNKNOWN MK)
Kanapou	75582707	15554	755892.69	2270749.20	0	Projectile	U.S. PROJECTILE, 5-IN, PRACTICE, MK61
Kanapou	75582709	15511	755808.29	2270989.10	0	OE Component	U.S. FUZE, PROJECTILE, PD, MK 30
Kanapou	75582712	15433	755868.93	2271197.90	0	Projectile	U.S. PROJECTILE, 5-IN, PRACTICE, MK61
Kanapou	75582715	14455	755800.32	2271500.60	0	20mm Projectile	U.S. PROJECTILE, 20-MM, HE, M97
Kanapou	75582716	14453	755801.53	2271601.00	0	20mm Projectile	U.S. PROJECTILE, 20-MM, HE, M97
Kanapou	75582716	14451	755819.56	2271678.00	0	Bomb	U.S. BOMB, 100-LB, GP, AN-M30
Kanapou	75582716	14452	755879.63	2271674.10	0	OE Component	U.S. FUZE, BOMB, NOSE, M103, M139, & M140
Kanapou	75582716	14454	755801.84	2271601.10	0	Small Arms	SMALL ARMS
Kanapou	75582717	15338	755800.11	2271699.80	0	20mm Projectile	PROJECTILE, 20-MM (UNKNOWN MK)
Kanapou	75582717	15336	755816.87	2271767.50	0	Bomb	U.S. BOMB, 250-LB, GP, AN-M57
Kanapou	75582717	15335	755825.61	2271744.00	0	OE Component	U.S. FUZE, PROJECTILE OR ROCKET, PD, MK 29
Kanapou	75582717	15337	755833.28	2271783.90	0	OE Component	U.S. FUZE, PROJECTILE, AD, MK 43, MK 54, MK 55, AND MK 89
Kanapou	75582718	15334	755887.69	2271818.00	0	Bomb	U.S. BOMB, 100-LB, GP, AN-M30
Kanapou	75592702	16363	755904.52	2270198.90	0	20mm Projectile	PROJECTILE, 20-MM (UNKNOWN MK)
Kanapou	75592702	16364	755907.61	2270199.70	0	Bomb	U.S. BOMB, 25-LB, PRACTICE, MK 76
Kanapou	75592702	16365	755907.28	2270199.50	0	Bomb	U.S. BOMB, 25-LB, PRACTICE, MK 76
Kanapou	75592702	16366	755907.25	2270199.50	0	Bomb	U.S. BOMB, 25-LB, PRACTICE, MK 76
Kanapou	75592702	16362	755942.98	2270241.00	0	Raw Explosives	RAW EXPLOSIVES
Kanapou	75592704	16359	755898.87	2270400.20	0	20mm Projectile	U.S. PROJECTILE, 20-MM, HE, M97
Kanapou	75592704	16360	755906.80	2270422.30	0	Bomb	U.S. BOMB, 100-LB, GP, AN-M30
Kanapou	75592704	16361	755986.59	2270424.10	0	OE Component	U.S. ADAPTER, BOOSTER, TAIL, M102

Data query completed 9/7/04  
Sorted by GMU

UXO Summary  
Tier One and Tier Two UXO-Cleared Areas

Work Area	GMU	Barcode ID	UTMX	UTMY	Depth (Inches)	UXO Type	UXO Nomenclature
Kanapou	75592708	14897	755901.10	2270800.90	0	20mm Projectile	U.S. PROJECTILE, 20-MM, HE, M97
Kanapou	75592708	14898	755901.35	2270801.00	0	Small Arms	SMALL ARMS
Kanapou	75592712	15434	755900.37	2271200.70	0	20mm Projectile	U.S. PROJECTILE, 20-MM, HE, M97
Kanapou	75592712	15435	755900.63	2271200.60	0	Small Arms	SMALL ARMS
Kanapou	75592714	15297	755903.06	2271399.50	0	20mm Projectile	PROJECTILE, 20-MM (UNKNOWN MK)
Kanapou	75592715	14456	755900.29	2271500.50	0	20mm Projectile	PROJECTILE, 20-MM (UNKNOWN MK)
Kanapou	75592716	14457	755900.47	2271599.50	0	20mm Projectile	U.S. PROJECTILE, 20-MM, HE, M97
Kanapou	75592717	15307	755900.99	2271700.50	0	20mm Projectile	U.S. PROJECTILE, 20-MM, HE, M97
Kanapou	75592717	15305	755994.52	2271759.10	0	Bomb	U.S. BOMB, 100-LB, GP, AN-M30
Kanapou	75592717	15308	755899.69	2271703.20	0	Pyrotechnics	SIGNAL, DRIFT, AN-MK4, AN-MK5, AND AN-MK6
Kanapou	75592717	15306	755901.56	2271700.30	0	Small Arms	SMALL ARMS
Kanapou	75592718	15304	755900.65	2271800.40	0	20mm Projectile	U.S. PROJECTILE, 20-MM, HE, M97
Kanapou	75592718	15303	755969.58	2271823.70	0	Bomb	U.S. BOMB, 250-LB, GP, AN-M57
Kanapou	75592719	14207	755962.59	2271933.20	0	Bomb	U.S. BOMB, 1,000-LB, DEMOLITION, HE, AN-M44 & AN-M65
Kanapou	75592719	14208	756006.23	2271911.30	0	Bomb	U.S. BOMB, 100-LB, GP, AN-M30
Kanapou	75592719	14209	755957.13	2271977.20	0	Bomb	U.S. BOMB, 100-LB, GP, AN-M30
Kanapou	75592720	14217	755900.69	2272098.90	0	20mm Projectile	PROJECTILE, 20-MM (UNKNOWN MK)
Kanapou	75592720	14218	755900.68	2272098.80	0	Small Arms	SMALL ARMS
Kanapou	75592723	14186	755991.00	2272382.00	0	Projectile	U.S. PROJECTILE, 5-IN, PRACTICE, MK61
Kalapakea	75592766	17922	755901.00	2276601.00	0	Small Arms	SMALL ARMS
Kalapakea	75592767	13773	755920.00	2276745.00	0	Projectile	U.S. PROJECTILE, 5-IN, PRACTICE, MK61
Kanapou	75602701	15778	756011.55	2270181.10	0	Bomb	U.S. BOMB, 25-LB, PRACTICE, MK 76
Kanapou	75602704	15777	756088.30	2270417.20	0	Bomb	U.S. BOMB, 25-LB, PRACTICE, MK 76
Kanapou	75602705	15775	756000.25	2270501.30	0	20mm Projectile	PROJECTILE, 20-MM (UNKNOWN MK)
Kanapou	75602705	15776	756000.41	2270501.20	0	Small Arms	SMALL ARMS
Kanapou	75602715	15309	756000.93	2271500.50	0	20mm Projectile	PROJECTILE, 20-MM (UNKNOWN MK)
Kanapou	75602716	15310	756031.24	2271664.30	0	Projectile	U.S. PROJECTILE, 5-IN, PRACTICE, MK61
Kanapou	75602717	15311	756000.21	2271700.70	0	20mm Projectile	U.S. PROJECTILE, 20-MM, HE, M97
Kanapou	75602717	15312	756027.35	2271763.10	0	Bomb	U.S. BOMB, 100-LB, GP, AN-M30
Kanapou	75602718	14459	756099.03	2271800.40	0	20mm Projectile	U.S. PROJECTILE, 20-MM, HE, M97
Kanapou	75602718	14458	756098.70	2271800.80	0	OE Component	U.S. BOMB, IGNITER, WP, M13, M14, & AN-M15
Kanapou	75602720	8979	756000.26	2272008.70	0	20mm Projectile	PROJECTILE, 20-MM (UNKNOWN MK)
Kanapou	75602720	8978	756075.77	2272032.70	0	Bomb	U.S. BOMB, 25-LB, PRACTICE, MK 76
Kanapou	75602721	14219	756098.97	2272200.40	0	20mm Projectile	PROJECTILE, 20-MM (UNKNOWN MK)
Kanapou	75602721	14221	756098.81	2272201.60	0	Raw Explosives	RAW EXPLOSIVES
Kanapou	75602721	14220	756098.97	2272200.40	0	Small Arms	SMALL ARMS
Kanapou	75602724	8961	756056.74	2272406.90	0	Projectile	U.S. PROJECTILE, 5-IN, PRACTICE, MK61
Kalapakea	75602767	13774	756001.00	2276701.00	0	20mm Projectile	U.S. PROJECTILE, 20-MM, HE, M97
Kalapakea	75602767	13775	756000.02	2276700.00	0	Small Arms	SMALL ARMS
Kalapakea	75602777	17956	756001.00	2277799.00	0	Propellant	PROPELLANT
Kalapakea	75602777	17955	756001.00	2277799.00	0	Small Arms	SMALL ARMS
Kanapou	75612705	15773	756100.46	2270500.40	0	20mm Projectile	PROJECTILE, 20-MM (UNKNOWN MK)
Kanapou	75612705	15774	756100.59	2270500.60	0	Small Arms	SMALL ARMS
Kanapou	75612707	15770	756100.61	2270700.70	0	20mm Projectile	PROJECTILE, 20-MM (UNKNOWN MK)
Kanapou	75612707	15772	756100.94	2270700.70	0	Bomb	U.S. BOMB, 25-LB, PRACTICE, MK 76
Kanapou	75612707	15771	756100.88	2270700.70	0	Small Arms	SMALL ARMS
Kanapou	75612709	13044	756199.21	2270999.00	0	20mm Projectile	PROJECTILE, 20-MM (UNKNOWN MK)

Data query completed 9/7/04  
Sorted by GMU

UXO Summary  
Tier One and Tier Two UXO-Cleared Areas

Work Area	GMU	Barcode ID	UTMX	UTMY	Depth (Inches)	UXO Type	UXO Nomenclature
Kanapou	75612709	13041	756199.44	2270999.20	0	Projectile	U.S. PROJECTILE, 5-IN, PRACTICE, MK61
Kanapou	75612709	13042	756199.33	2270999.20	0	Raw Explosives	RAW EXPLOSIVES
Kanapou	75612709	13045	756199.22	2270998.60	0	Small Arms	SMALL ARMS
Kanapou	75612713	15436	756100.32	2271299.50	0	20mm Projectile	U.S. PROJECTILE, 20-MM, HE, M97
Kanapou	75612713	15437	756100.56	2271299.50	0	OE Component	U.S. FUZE, PROJECTILE, PD, MK 30
Kanapou	75612716	15298	756108.64	2271688.40	0	20mm Projectile	U.S. PROJECTILE, 20-MM, HE, M97
Kanapou	75612717	15299	756107.86	2271688.00	0	20mm Projectile	U.S. PROJECTILE, 20-MM, HE, M97
Kanapou	75612717	15300	756107.48	2271688.00	0	Bomb	U.S. BOMB, 3-LB, PRACTICE, MK 3, MK 4, MK 5, AN- MK 23, & MK 43
Kanapou	75612719	14189	756101.23	2271903.10	0	20mm Projectile	U.S. PROJECTILE, 20-MM, HE, M97
Kanapou	75612719	14190	756102.66	2271901.20	0	Small Arms	SMALL ARMS
Kanapou	75612720	14187	756102.01	2272003.20	0	20mm Projectile	U.S. PROJECTILE, 20-MM, HE, M97
Kanapou	75612720	14188	756103.62	2272001.60	0	Projectile	U.S. PROJECTILE, 5-IN, PRACTICE, MK61
Kanapou	75612723	8801	756131.29	2272399.10	0	Projectile	U.S. PROJECTILE, 5-IN, PRACTICE, MK61
Kanapou	75612725	8962	756183.92	2272515.10	0	Projectile	U.S. PROJECTILE, 5-IN, PRACTICE, MK61
Kalapakea	75612773	17927	756101.00	2277301.00	0	Small Arms	SMALL ARMS
Kanapou	75622711	13284	756299.33	2271199.20	0	20mm Projectile	PROJECTILE, 20-MM (UNKNOWN MK)
Kanapou	75622713	14891	756298.47	2271300.10	0	20mm Projectile	PROJECTILE, 20-MM (UNKNOWN MK)
Kanapou	75622713	14892	756298.20	2271299.90	0	Small Arms	SMALL ARMS
Kanapou	75622714	14872	756200.33	2271403.20	0	20mm Projectile	PROJECTILE, 20-MM (UNKNOWN MK)
Kanapou	75622714	14868	756201.45	2271400.20	0	OE Component	U.S. FUZE, PROJECTILE, AD, MK 43, MK 54, MK 55, AND MK 89
Kanapou	75622714	14869	756200.66	2271403.30	0	Projectile	U.S. PROJECTILE, 5-IN, PRACTICE, MK61
Kanapou	75622714	14870	756201.44	2271401.40	0	Propellant	PROPELLANT
Kanapou	75622714	14871	756203.27	2271400.20	0	Small Arms	SMALL ARMS
Kanapou	75622715	14873	756201.22	2271501.10	0	OE Component	EJECTION CHARGE
Kanapou	75622719	8977	756201.27	2271901.50	0	20mm Projectile	PROJECTILE, 20-MM (UNKNOWN MK)
Kanapou	75622720	8976	756200.74	2272000.00	0	20mm Projectile	PROJECTILE, 20-MM (UNKNOWN MK)
Kanapou	75622720	8975	756295.95	2272052.80	0	Rocket	U.S. WARHEAD, ROCKET, 5.0-IN, HE, MK 6
Kanapou	75622721	8974	756200.15	2272100.20	0	20mm Projectile	PROJECTILE, 20-MM (UNKNOWN MK)
Kanapou	75622722	8973	756211.69	2272225.50	0	Projectile	U.S. PROJECTILE, 5-IN, PRACTICE, MK61
Kanapou	75622722	8972	756251.53	2272210.80	0	Rocket	U.S. WARHEAD, ROCKET, 2.75-IN, FRAG, MK 1
Kalapakea	75622768	17923	756201.00	2276801.00	0	20mm Projectile	U.S. PROJECTILE, 20-MM, HE, M97
Kalapakea	75622768	17924	756201.00	2276801.00	0	Small Arms	SMALL ARMS
Kanapou	75632705	15922	756352.86	2270579.30	0	20mm Projectile	PROJECTILE, 20-MM (UNKNOWN MK)
Kanapou	75632708	15769	756325.55	2270821.20	0	Bomb	U.S. BOMB, 100-LB, GP, AN-M30
Kanapou	75632710	13308	756310.06	2271045.50	0	Projectile	U.S. PROJECTILE, 5-IN, HE, MK 61
Kanapou	75632711	14896	756319.73	2271111.90	0	Projectile	U.S. PROJECTILE, 5-IN, PRACTICE, MK61
Kanapou	75632713	14893	756301.54	2271300.10	0	20mm Projectile	PROJECTILE, 20-MM (UNKNOWN MK)
Kanapou	75632713	14895	756355.25	2271387.60	0	OE Component	U.S. FUZE, ROCKET, BASE, MK 146, MK 157, & MK 159
Kanapou	75632716	14874	756300.33	2271600.50	0	20mm Projectile	U.S. PROJECTILE, 20-MM, HE, M97
Kanapou	75632719	14213	756305.93	2271906.00	0	20mm Projectile	PROJECTILE, 20-MM (UNKNOWN MK)
Kanapou	75632719	14214	756304.95	2271905.90	0	Small Arms	SMALL ARMS
Kanapou	75632720	14212	756299.03	2272008.30	0	20mm Projectile	U.S. PROJECTILE, 20-MM, HE, M97
Kanapou	75632720	14211	756303.23	2272075.20	0	Rocket	U.S. WARHEAD, ROCKET, 5.0-IN, HE, MK 6
Kanapou	75632721	8971	756301.51	2272101.40	0	20mm Projectile	PROJECTILE, 20-MM (UNKNOWN MK)
Kanapou	75632721	8969	756346.39	2272146.10	0	OE Component	U.S. BOMB, IGNITER, WP, M23

Data query completed 9/7/04  
Sorted by GMU



UXO Summary  
Tier One and Tier Two UXO-Cleared Areas

Work Area	GMU	Barcode ID	UTMX	UTMY	Depth (Inches)	UXO Type	UXO Nomenclature
Kanapou	75632721	8970	756364.55	2272111.80	0	OE Component	U.S. FUZE, PROJECTILE, PD, MK 30
Kanapou	75632721	8968	756397.68	2272147.60	0	Rocket	U.S. WARHEAD, ROCKET, 2.75-IN, FRAG, MK 1
Kanapou	75632722	8967	756300.03	2272202.10	0	20mm Projectile	PROJECTILE, 20-MM (UNKNOWN MK)
Kanapou	75632722	8966	756357.23	2272225.70	5	Projectile	U.S. PROJECTILE, 5-IN, PRACTICE, MK61
Kanapou	75632723	8964	756300.34	2272301.10	0	20mm Projectile	U.S. PROJECTILE, 20-MM, HE, M97
Kanapou	75632723	8963	756364.74	2272337.50	0	OE Component	U.S. FUZE, PROJECTILE, PD, MK 30
Kanapou	75632723	8965	756301.24	2272301.40	0	Small Arms	SMALL ARMS
Kanapou	75642719	14297	756399.74	2271998.10	0	20mm Projectile	PROJECTILE, 20-MM (UNKNOWN MK)
Kanapou	75642719	14298	756400.11	2271998.40	0	Small Arms	SMALL ARMS
Kanapou	75642720	14294	756400.37	2272099.60	0	20mm Projectile	PROJECTILE, 20-MM (UNKNOWN MK)
Kanapou	75642720	14295	756400.09	2272099.20	0	OE Component	U.S. FUZE, ROCKET, POINT DETONATING, MK 133 & MK 155
Kanapou	75642721	14291	756402.02	2272100.20	0	20mm Projectile	PROJECTILE, 20-MM (UNKNOWN MK)
Kanapou	75642721	14293	756401.49	2272099.70	0	Propellant	PROPELLANT
Kanapou	75642721	14292	756401.55	2272098.90	0	Small Arms	SMALL ARMS
Kanapou	75642722	8981	756400.99	2272299.30	0	20mm Projectile	PROJECTILE, 20-MM (UNKNOWN MK)
Kanapou	75642722	8988	756432.28	2272225.50	0	Pyrotechnics	U.S. FLARE, AIRCRAFT, PARACHUTE, MK 24
Kanapou	75642723	8980	756400.95	2272299.90	0	20mm Projectile	PROJECTILE, 20-MM (UNKNOWN MK)
Kalapakea	75642771	17926	756403.00	2277198.00	0	Bomb	U.S. BOMB, 3-LB, PRACTICE, MK 3, MK 4, MK 5, AN MK 23, & MK 43
Kalapakea	75642771	17925	756401.00	2277199.00	0	Raw Explosives	RAW EXPLOSIVES
Kanapou	75652717	14885	756598.86	2271799.90	0	Bomb	U.S. BOMB, 25-LB, PRACTICE, MK 76
Kanapou	75652717	14886	756598.42	2271799.70	0	Bomb	U.S. BOMB, 25-LB, PRACTICE, MK 76
Kanapou	75652720	14296	756500.15	2272099.50	0	20mm Projectile	PROJECTILE, 20-MM (UNKNOWN MK)
Kanapou	75652721	15799	756499.53	2272100.70	0	20mm Projectile	U.S. PROJECTILE, 20-MM, HE, M97
Kanapou	75652723	8983	756501.14	2272300.70	0	20mm Projectile	PROJECTILE, 20-MM (UNKNOWN MK)
Kanapou	75652723	8984	756596.71	2272306.50	0	Bomb	U.S. BOMB, 25-LB, PRACTICE, MK 76
Kanapou	75652723	8982	756500.60	2272300.60	0	Small Arms	SMALL ARMS
Kanapou	75662713	15920	756600.85	2271399.40	0	20mm Projectile	PROJECTILE, 20-MM (UNKNOWN MK)
Kanapou	75662713	15921	756600.70	2271399.20	0	Small Arms	SMALL ARMS
Kanapou	75662718	15800	756672.30	2271862.10	0	Bomb	U.S. BOMB, 25-LB, PRACTICE, MK 76
Kanapou	75662720	8985	756590.90	2272063.80	0	Bomb	U.S. BOMB, 25-LB, PRACTICE, MK 76
Kanapou	75662722	14290	756601.59	2272200.70	0	20mm Projectile	PROJECTILE, 20-MM (UNKNOWN MK)
Kanapou	75672716	15803	756766.50	2271630.30	0	Rocket	U.S. WARHEAD, ROCKET, 5.0-IN, HE, MK 6
Kanapou	75672718	15801	756701.01	2271800.50	0	20mm Projectile	PROJECTILE, 20-MM (UNKNOWN MK)
Kanapou	75672718	15802	756700.48	2271800.70	0	Propellant	PROPELLANT
Kanapou	75672720	8986	756732.64	2272053.40	0	Bomb	U.S. BOMB, 25-LB, PRACTICE, MK 76
Kanapou	75672721	8987	756700.57	2272100.30	0	20mm Projectile	PROJECTILE, 20-MM (UNKNOWN MK)
Kanapou	75682714	15805	756800.11	2271401.40	0	20mm Projectile	PROJECTILE, 20-MM (UNKNOWN MK)
Kanapou	75682714	15806	756799.38	2271401.50	0	Small Arms	SMALL ARMS
Kanapou	75682714	15807	756799.09	2271401.80	0	Small Arms	SMALL ARMS
Kanapou	75682715	15804	756799.29	2271501.70	0	Propellant	PROPELLANT
Kanapou	75682716	15808	756816.93	2271582.00	0	Projectile	U.S. PROJECTILE, 5-IN, PRACTICE, MK61
Kanapou	75682717	15549	756875.22	2271698.90	0	OE Component	U.S. FUZE, ROCKET, NOSE, MK 139
Kanapou	75682718	15548	756854.53	2271869.60	0	Rocket	U.S. WARHEAD, ROCKET, 5.0-IN, HE, MK 6
Kanapou	75692718	15550	756995.00	2271898.00	0	Bomb	U.S. BOMB, 25-LB, PRACTICE, MK 76
Kanapou	75692722	15519	756901.27	2272200.60	0	20mm Projectile	U.S. PROJECTILE, 20-MM, HE, M97
Kanapou	75692722	15520	756900.91	2272200.20	0	Small Arms	SMALL ARMS

Data query completed 9/7/04  
Sorted by GMU

UXO Summary  
Tier One and Tier Two UXO-Cleared Areas

Work Area	GMU	Barcode ID	UTMX	UTMY	Depth (Inches)	UXO Type	UXO Nomenclature
Kanapou	75702717	14901	757000.23	2271798.30	0	20mm Projectile	U.S. PROJECTILE, 20-MM, HE, M97
Kanapou	75702717	14904	757000.23	2271798.30	0	Small Arms	SMALL ARMS
Kanapou	75702718	14900	756999.04	2271897.70	0	20mm Projectile	U.S. PROJECTILE, 20-MM, HE, M97
Kanapou	75702718	14899	757074.61	2271817.00	0	Bomb	U.S. BOMB, 250-LB, GPLD, MK 81
Kanapou	75702719	14289	757097.69	2272001.60	0	20mm Projectile	PROJECTILE, 20-MM (UNKNOWN MK)
Kanapou	75702719	14288	757057.02	2271944.00	0	Bomb	U.S. BOMB, 250-LB, GP, AN-M57
Kanapou	75702720	14285	757083.45	2272077.50	0	20mm Projectile	PROJECTILE, 20-MM (UNKNOWN MK)
Kanapou	75702720	14286	757084.00	2272077.00	0	Propellant	PROPELLANT
Kanapou	75702721	14287	757062.31	2272113.30	0	Bomb	U.S. BOMB, 100-LB, GP, MK 1
Kanapou	75712720	14259	757101.24	2272002.60	0	20mm Projectile	PROJECTILE, 20-MM (UNKNOWN MK)
Kanapou	75712720	14260	757103.36	2272001.10	0	Small Arms	SMALL ARMS
Kanapou	75712721	14262	757102.98	2272102.00	0	20mm Projectile	PROJECTILE, 20-MM (UNKNOWN MK)
Kanapou	75712721	14261	757101.36	2272103.30	0	Rocket	U.S. WARHEAD, ROCKET, 2.75-IN, FRAG, MK 1
Kanapou	75712721	14263	757103.66	2272102.40	0	Small Arms	SMALL ARMS

---

# Supplement B: Risk Reduction UXO Listing

---

UXO Summary  
Risk Reduction Clearance Area

Work Area	GMU	Barcode ID	UTMX	UTMY	Depth (Inches)	UXO Type	UXO Nomenclature
Honokoa	74222708	31542	742201.00	2270801.00	0	20mm Projectile	U.S. PROJECTILE, 20-MM, HE, M97
Honokoa	74222708	31546	742286.00	2270836.00	0	OE Component	U.S. FUZE, PROJECTILE, AD, MK 43, MK 54, MK 55, AND MK 89
Honokoa	74222708	31548	742280.00	2270897.00	0	OE Component	U.S. FUZE, PROJECTILE, AD, MK 43, MK 54, MK 55, AND MK 89
Honokoa	74222708	31549	742254.00	2270871.00	0	OE Component	U.S. FUZE, PROJECTILE, AD, MK 43, MK 54, MK 55, AND MK 89
Honokoa	74222708	31550	742272.00	2270811.00	0	OE Component	U.S. FUZE, PROJECTILE, AD, MK 43, MK 54, MK 55, AND MK 89
Honokoa	74222708	31552	742256.00	2270844.00	0	OE Component	U.S. FUZE, PROJECTILE, BD, MK 19, MK 20, MK 21, MK 28, MK 48, & MK 64
Honokoa	74222708	31553	742205.98	2270814.40	0	OE Component	U.S. ADAPTER, BOOSTER, TAIL, M117
Honokoa	74222708	31554	742292.64	2270871.40	0	OE Component	U.S. FUZE, PROJECTILE, BD, MK 19, MK 20, MK 21, MK 28, MK 48, & MK 64
Honokoa	74222708	31543	742226.00	2270848.00	0	Projectile	U.S. PROJECTILE, 40-MM, HE, MK 1, MK 2, & MK 3
Honokoa	74222708	31544	742280.00	2270811.00	0	Projectile	U.S. PROJECTILE, 40-MM, HE, MK 1, MK 2, & MK 3
Honokoa	74222708	31545	742294.00	2270812.00	0	Projectile	U.S. PROJECTILE, 40-MM, HE, MK 1, MK 2, & MK 3
Honokoa	74222708	31547	742278.00	2270815.00	0	Projectile	U.S. PROJECTILE, 40-MM, HE, MK 1, MK 2, & MK 3
Honokoa	74222708	31551	742281.00	2270860.00	0	Projectile	U.S. PROJECTILE, 40-MM, HE, MK 1, MK 2, & MK 3
Honokoa	74222708	31555	742241.67	2270807.40	0	Projectile	U.S. PROJECTILE, 3-IN, AA, MK 27 (HE)
Honokoa	74222709	31533	742201.00	2270901.00	0	20mm Projectile	U.S. PROJECTILE, 20-MM, HE, M97
Honokoa	74222709	31535	742223.00	2270981.00	0	OE Component	U.S. FUZE, PROJECTILE, AD, MK 43, MK 54, MK 55, AND MK 89
Honokoa	74222709	31536	742243.00	2270985.00	0	OE Component	U.S. FUZE, PROJECTILE, AD, MK 43, MK 54, MK 55, AND MK 89
Honokoa	74222709	31537	742272.00	2270936.00	0	OE Component	U.S. FUZE, PROJECTILE, AD, MK 43, MK 54, MK 55, AND MK 89
Honokoa	74222709	31539	742293.54	2270954.40	0	OE Component	U.S. FUZE, PROJECTILE, BD, MK 19, MK 20, MK 21, MK 28, MK 48, & MK 64
Honokoa	74222709	31540	742264.75	2270968.90	0	OE Component	U.S. FUZE, PROJECTILE, BD, MK 19, MK 20, MK 21, MK 28, MK 48, & MK 64
Honokoa	74222709	31538	742225.06	2270961.00	0	Rocket	ROCKET, 5-IN, AIRCRAFT, HE, MK 1
Honokoa	74222710	29736	742274.19	2271090.60	0	Projectile	U.S. PROJECTILE, 5-IN, HE, MK 35
Honokoa	74222710	29737	742224.42	2271014.30	0	Projectile	U.S. PROJECTILE, 5-IN, HE, MK 35
Honokoa	74222710	29738	742255.00	2271060.00	0	Small Arms	SMALL ARMS
Honokoa	74222711	29726	742250.00	2271150.00	0	20mm Projectile	U.S. PROJECTILE, 20-MM, HE, M97
Honokoa	74222711	45296	742209.00	2271153.00	0	20mm Projectile	U.S. PROJECTILE, 20-MM, HE, M97
Honokoa	74222711	29721	742296.31	2271144.10	0	Bomb	U.S. BOMB, 100-LB, GP, AN-M30
Honokoa	74222711	29720	742213.67	2271114.10	0	OE Component	BOOSTER
Honokoa	74222711	29723	742213.00	2271154.00	0	OE Component	U.S. FUZE, PROJECTILE, AD, MK 43, MK 54, MK 55, AND MK 89
Honokoa	74222711	29724	742206.00	2271174.00	0	OE Component	U.S. FUZE, PROJECTILE, AD, MK 43, MK 54, MK 55, AND MK 89
Honokoa	74222711	45295	742209.00	2271153.00	0	OE Component	U.S. FUZE, PROJECTILE, AD, MK 43, MK 54, MK 55, AND MK 89
Honokoa	74222711	29722	742234.51	2271184.10	0	Projectile	U.S. PROJECTILE, 3-IN, AA, MK 27 (HE)
Honokoa	74222712	29712	742250.00	2271260.00	0	20mm Projectile	U.S. PROJECTILE, 20-MM, HE, M97

Final After Action Report  
UXO Clearance Project  
Kaho`olawe Island Reserve, Hawaii

Data query completed: 9/7/04  
Sorted by GMU

UXO Summary  
Risk Reduction Clearance Area

Work Area	GMU	Barcode ID	UTMX	UTMY	Depth (Inches)	UXO Type	UXO Nomenclature
Honokoa	74222712	29709	742280.64	2271204.30	0	OE Component	U.S. FUZE, PROJECTILE, BD, MK 19, MK 20, MK 21, MK 28, MK 48, & MK 64
Honokoa	74222712	29710	742240.69	2271276.10	0	Projectile	U.S. PROJECTILE, 5-IN, HE, MK 35
Honokoa	74222713	29751	742250.00	2271350.00	0	20mm Projectile	U.S. PROJECTILE, 20-MM, HE, M97
Honokoa	74222713	35618	742287.00	2271304.00	0	20mm Projectile	U.S. PROJECTILE, 20-MM, HE, M97
Honokoa	74222713	35617	742287.13	2271304.50	0	Bomb	U.S. BOMB, 100-LB, GP, AN-M30
Honokoa	74222713	29747	742257.63	2271380.10	0	OE Component	U.S. FUZE, PROJECTILE, BD, MK 19, MK 20, MK 21, MK 28, MK 48, & MK 64
Honokoa	74222713	29748	742267.35	2271390.10	0	OE Component	U.S. FUZE, PROJECTILE, BD, MK 19, MK 20, MK 21, MK 28, MK 48, & MK 64
Honokoa	74222713	29749	742219.28	2271344.60	0	OE Component	U.S. FUZE, PROJECTILE, BD, MK 19, MK 20, MK 21, MK 28, MK 48, & MK 64
Honokoa	74222714	29761	742201.00	2271401.00	0	20mm Projectile	U.S. PROJECTILE, 20-MM, HE, M97
Honokoa	74222714	29757	742275.61	2271400.20	2	Bomb	U.S. BOMB, 100-LB, GP, AN-M30
Honokoa	74222714	29758	742228.00	2271453.00	0	Bomb	U.S. BOMB, 25-LB, PRACTICE, MK 76
Honokoa	74222714	29759	742237.00	2271447.00	0	OE Component	U.S. FUZE, PROJECTILE, AD, MK 43, MK 54, MK 55, AND MK 89
Honokoa	74222714	29760	742240.67	2271449.30	0	OE Component	U.S. FUZE, PROJECTILE, BD, MK 19, MK 20, MK 21, MK 28, MK 48, & MK 64
Honokoa	74222714	36934	742212.00	2271424.00	0	OE Component	U.S. FUZE, PROJECTILE, BD, MK 19, MK 20, MK 21, MK 28, MK 48, & MK 64
Honokoa	74222714	29755	742209.31	2271486.70	0	Projectile	U.S. PROJECTILE, 5-IN, HE, MK 35
Honokoa	74222714	29756	742219.40	2271437.20	0	Projectile	U.S. PROJECTILE, 5-IN, APHE, MK 32
Honokoa	74222714	36935	742252.00	2271419.00	0	Projectile	U.S. PROJECTILE, 3-IN, AA, MK 27 (HE)
Honokoa	74222715	29706	742243.12	2271590.40	0	OE Component	U.S. FUZE, PROJECTILE, BD, MK 19, MK 20, MK 21, MK 28, MK 48, & MK 64
Honokoa	74222715	29705	742248.00	2271559.00	0	Projectile	U.S. PROJECTILE, 40-MM, HE, MK 1, MK 2, & MK 3
Honokoa	74222715	29707	742265.13	2271529.40	0	Projectile	U.S. PROJECTILE, 3-IN, AA, MK 27 (HE)
Honokoa	74222716	30009	742201.02	2271600.00	0	20mm Projectile	U.S. PROJECTILE, 20-MM, HE, M97
Honokoa	74222716	30003	742270.54	2271614.70	0	OE Component	U.S. FUZE, PROJECTILE, BD, MK 19, MK 20, MK 21, MK 28, MK 48, & MK 64
Honokoa	74222716	30005	742229.62	2271689.40	0	OE Component	U.S. FUZE, ROCKET, BASE, MK 146, MK 157, & MK 159
Honokoa	74222716	30008	742217.00	2271695.00	0	OE Component	U.S. FUZE, PROJECTILE, AD, MK 43, MK 54, MK 55, AND MK 89
Honokoa	74222716	30010	742205.00	2271614.00	0	OE Component	U.S. FUZE, PROJECTILE, AD, MK 43, MK 54, MK 55, AND MK 89
Honokoa	74222716	30002	742279.16	2271619.30	0	Projectile	U.S. PROJECTILE, 3-IN, AA, MK 27 (HE)
Honokoa	74222716	30004	742253.24	2271689.30	0	Projectile	U.S. PROJECTILE, 3-IN, AA, MK 27 (HE)
Honokoa	74222716	30006	742219.72	2271668.40	0	Projectile	U.S. PROJECTILE, 5-IN, HE, MK 35
Honokoa	74222716	30007	742217.54	2271679.30	0	Rocket	U.S. WARHEAD, ROCKET, 5.0-IN, HE, MK 6
Honokoa	74222717	28030	742281.30	2271779.80	0	OE Component	U.S. FUZE, PROJECTILE, PD, MK 27
Honokoa	74222717	28034	742296.51	2271755.40	0	OE Component	U.S. FUZE, BOMB, AN-M173 & M918
Honokoa	74222717	28035	742287.88	2271760.50	0	OE Component	U.S. BOMB, IGNITER, WP, M23
Honokoa	74222717	28036	742285.73	2271742.80	0	OE Component	U.S. FUZE, PROJECTILE, BD, MK 19, MK 20, MK 21, MK 28, MK 48, & MK 64

UXO Summary  
Risk Reduction Clearance Area

Work Area	GMU	Barcode ID	UTMX	UTMY	Depth (Inches)	UXO Type	UXO Nomenclature
Honokoa	74222717	28037	742271.61	2271780.00	0	OE Component	U.S. FUZE, PROJECTILE, AD, MK 43, MK 54, MK 55, AND MK 89
Honokoa	74222717	28038	742249.35	2271796.90	0	OE Component	U.S. BOMB, IGNITER, WP, AN-M16
Honokoa	74222717	28039	742245.09	2271785.30	0	OE Component	BOOSTER
Honokoa	74222717	28040	742275.28	2271752.50	0	OE Component	U.S. FUZE, ROCKET, POINT DETONATING, MK 133 & MK 155
Honokoa	74222717	28029	742289.19	2271784.30	0	Projectile	U.S. PROJECTILE, 3-IN, AA, MK 27 (HE)
Honokoa	74222717	28031	742287.32	2271761.20	0	Projectile	U.S. PROJECTILE, 5-IN, HE, MK 35
Honokoa	74222717	28033	742291.76	2271775.40	0	Projectile	U.S. PROJECTILE, 5-IN, APHE, MK 32
Honokoa	74222717	28041	742201.00	2271701.00	0	Projectile	U.S. PROJECTILE, 3-IN, AA, MK 27 (HE)
Honokoa	74222717	28028	742201.00	2271701.00	0	Small Arms	SMALL ARMS
Honokoa	74222718	28001	742201.00	2271801.00	0	20mm Projectile	U.S. PROJECTILE, 20-MM, HE, M97
Honokoa	74222718	28003	742239.41	2271825.30	0	OE Component	U.S. FUZE, PROJECTILE, BD, MK 19, MK 20, MK 21, MK 28, MK 48, & MK 64
Honokoa	74222718	28004	742251.27	2271854.80	0	OE Component	U.S. FUZE, PROJECTILE, BD, MK 19, MK 20, MK 21, MK 28, MK 48, & MK 64
Honokoa	74222718	28005	742268.12	2271840.10	0	OE Component	U.S. FUZE, PROJECTILE, BD, MK 19, MK 20, MK 21, MK 28, MK 48, & MK 64
Honokoa	74222718	28006	742265.29	2271818.50	0	OE Component	U.S. FUZE, PROJECTILE, BD, MK 19, MK 20, MK 21, MK 28, MK 48, & MK 64
Honokoa	74222718	28002	742212.50	2271827.60	0	Projectile	U.S. PROJECTILE, 40-MM, HE, MK 1, MK 2, & MK 3
Honokoa	74222719	27986	742201.00	2271901.00	0	20mm Projectile	U.S. PROJECTILE, 20-MM, HE, M97
Honokoa	74222719	27992	742265.38	2271930.40	0	Bomb	U.S. BOMB, 4-LB, FRAG, M83 (BUTTERFLY)
Honokoa	74222719	27994	742264.06	2271931.10	0	Bomb	U.S. BOMB, 4-LB, FRAG, M83 (BUTTERFLY)
Honokoa	74222719	27996	742262.89	2271929.00	0	Bomb	U.S. BOMB, 4-LB, FRAG, M83 (BUTTERFLY)
Honokoa	74222719	27997	742240.93	2271915.70	0	Bomb	U.S. BOMB, 4-LB, FRAG, M83 (BUTTERFLY)
Honokoa	74222719	27998	742263.72	2271933.20	0	Bomb	U.S. BOMB, 4-LB, FRAG, M83 (BUTTERFLY)
Honokoa	74222719	27999	742270.05	2271933.10	0	Bomb	U.S. BOMB, 4-LB, FRAG, M83 (BUTTERFLY)
Honokoa	74222719	27987	742217.40	2271948.30	0	OE Component	U.S. FUZE, PROJECTILE, BD, MK 19, MK 20, MK 21, MK 28, MK 48, & MK 64
Honokoa	74222719	27989	742261.14	2271955.10	0	OE Component	U.S. FUZE, PROJECTILE, MT, MK 18, MK 42, & MK 63
Honokoa	74222719	27991	742251.50	2271912.90	0	OE Component	U.S. FUZE, PROJECTILE, BD, MK 19, MK 20, MK 21, MK 28, MK 48, & MK 64
Honokoa	74222719	27988	742209.93	2271981.80	0	Projectile	U.S. PROJECTILE, 40-MM, HE, MK 1, MK 2, & MK 3
Honokoa	74222719	27990	742265.17	2271908.70	0	Projectile	U.S. PROJECTILE, 5-IN, ILLUMINATION OR WHITE PHOSPHOROUS, MK 50
Honokoa	74222719	27993	742251.67	2271920.00	0	Projectile	U.S. PROJECTILE, 5-IN, HE, MK 35
Honokoa	74222719	27995	742278.32	2271965.80	0	Projectile	U.S. PROJECTILE, 3-IN, AA, MK 27 (HE)
Honokoa	74222723	30240	742200.02	2272300.00	0	20mm Projectile	U.S. PROJECTILE, 20-MM, HE, M97
Honokoa	74222723	30234	742242.39	2272345.00	0	Bomb	U.S. BOMB, 100-LB, GP, AN-M30
Honokoa	74222723	30238	742249.13	2272347.30	0	OE Component	BURSTER TUBE
Honokoa	74222723	30239	742276.24	2272366.20	0	OE Component	BURSTER TUBE
Honokoa	74222723	30241	742222.00	2272319.00	0	OE Component	U.S. FUZE, PROJECTILE, AD, MK 43, MK 54, MK 55, AND MK 89
Honokoa	74222723	30242	742219.00	2272347.00	0	OE Component	U.S. FUZE, PROJECTILE, PD, MK 27
Honokoa	74222723	30232	742234.16	2272369.40	0	Projectile	U.S. PROJECTILE, 3-IN, AA, MK 27 (HE)

Final After Action Report  
UXO Clearance Project  
Kaho`olawe Island Reserve, Hawaii

Data query completed: 9/7/04  
Sorted by GMU

UXO Summary  
Risk Reduction Clearance Area

Work Area	GMU	Barcode ID	UTMX	UTMY	Depth (Inches)	UXO Type	UXO Nomenclature
Honokoa	74222723	30233	742252.27	2272356.10	0	Projectile	U.S. PROJECTILE, 3-IN, AA, MK 27 (HE)
Honokoa	74222723	30235	742234.29	2272344.20	0	Projectile	U.S. PROJECTILE, 3-IN, AA, MK 27 (HE)
Honokoa	74222723	30236	742271.31	2272347.70	0	Projectile	U.S. PROJECTILE, 5-IN, HE, MK 35
Honokoa	74222723	30237	742241.09	2272337.70	0	Projectile	U.S. PROJECTILE, 40-MM, HE, MK 1, MK 2, & MK 3
Honokoa	74222724	30362	742244.19	2272403.30	0	Bomb	U.S. BOMB, 100-LB, GP, AN-M30
Honokoa	74222724	30363	742227.39	2272474.20	0	OE Component	U.S. FUZE, PROJECTILE, AD, MK 43, MK 54, MK 55, AND MK 89
Honokoa	74222724	30364	742212.19	2272490.90	0	OE Component	U.S. FUZE, PROJECTILE, BD, MK 19, MK 20, MK 21, MK 28, MK 48, & MK 64
Honokoa	74222725	29917	742201.00	2272501.00	0	20mm Projectile	U.S. PROJECTILE, 20-MM, HE, M97
Honokoa	74222725	29919	742226.39	2272519.00	0	Bomb	U.S. BOMB, 25-LB, PRACTICE, MK 76
Honokoa	74222725	29924	742201.67	2272585.10	0	Bomb	U.S. BOMB, 4-LB, FRAG, M83 (BUTTERFLY)
Honokoa	74222725	29925	742209.34	2272585.20	0	Bomb	U.S. BOMB, 4-LB, FRAG, M83 (BUTTERFLY)
Honokoa	74222725	29918	742209.00	2272541.00	0	OE Component	U.S. FUZE, PROJECTILE, AD, MK 43, MK 54, MK 55, AND MK 89
Honokoa	74222725	29920	742261.74	2272519.50	0	OE Component	U.S. BOMB, IGNITER, WP, M23
Honokoa	74222725	29921	742270.64	2272520.30	0	Projectile	U.S. PROJECTILE, 5-IN, HE, MK 35
Honokoa	74222725	29922	742266.24	2272527.20	0	Projectile	U.S. PROJECTILE, 5-IN, HE, MK 35
Honokoa	74222725	29923	742216.44	2272519.40	0	Projectile	U.S. PROJECTILE, 5-IN, HE, MK 35
Honokoa	74222726	29913	742272.91	2272638.20	0	Bomb	U.S. BOMB, 4-LB, FRAG, M83 (BUTTERFLY)
Honokoa	74222726	29911	742221.09	2272676.20	0	OE Component	U.S. FUZE, BOMB, TAIL, IMPACT-INERTIA, M100
Honokoa	74222726	29912	742255.16	2272679.40	0	OE Component	U.S. FUZE, PROJECTILE, PD, MK 30
Honokoa	74222726	29915	742283.39	2272616.50	0	Projectile	U.S. PROJECTILE, 3-IN, APHE, MK 29
Honokoa	74222726	29910	742254.88	2272691.70	0	Rocket	U.S. ROCKET, 5.0-IN, BOMBARDMENT, MK 50 (BOMBROC) with WARHEAD, MK 10
Honokoa	74222726	29914	742287.16	2272629.30	0	Rocket	U.S. ROCKET, 5.0-IN, BOMBARDMENT, MK 50 (BOMBROC) with WARHEAD, MK 10
Honokoa	74222727	22807	742220.00	2272798.00	0	20mm Projectile	U.S. PROJECTILE, 20-MM, HE, M97
Honokoa	74222727	22785	742207.11	2272798.90	0	Bomb	U.S. BOMB, 4-LB, FRAG, M83 (BUTTERFLY)
Honokoa	74222727	22786	742246.40	2272785.70	0	Bomb	U.S. BOMB, 4-LB, FRAG, M83 (BUTTERFLY)
Honokoa	74222727	22787	742250.10	2272785.30	0	Bomb	U.S. BOMB, 4-LB, FRAG, M83 (BUTTERFLY)
Honokoa	74222727	22788	742252.68	2272783.10	0	Bomb	U.S. BOMB, 4-LB, FRAG, M83 (BUTTERFLY)
Honokoa	74222727	22789	742252.96	2272778.40	0	Bomb	U.S. BOMB, 4-LB, FRAG, M83 (BUTTERFLY)
Honokoa	74222727	22790	742252.29	2272782.20	0	Bomb	U.S. BOMB, 4-LB, FRAG, M83 (BUTTERFLY)
Honokoa	74222727	22791	742269.15	2272776.40	0	Bomb	U.S. BOMB, 4-LB, FRAG, M83 (BUTTERFLY)
Honokoa	74222727	22792	742266.53	2272778.60	0	Bomb	U.S. BOMB, 4-LB, FRAG, M83 (BUTTERFLY)
Honokoa	74222727	22793	742266.59	2272780.70	0	Bomb	U.S. BOMB, 4-LB, FRAG, M83 (BUTTERFLY)
Honokoa	74222727	22794	742274.38	2272784.90	0	Bomb	U.S. BOMB, 4-LB, FRAG, M83 (BUTTERFLY)
Honokoa	74222727	22795	742277.71	2272787.50	0	Bomb	U.S. BOMB, 4-LB, FRAG, M83 (BUTTERFLY)
Honokoa	74222727	22797	742250.59	2272799.00	0	Bomb	U.S. BOMB, 4-LB, FRAG, M83 (BUTTERFLY)
Honokoa	74222727	22798	742208.17	2272799.00	0	Bomb	U.S. BOMB, 4-LB, FRAG, M83 (BUTTERFLY)
Honokoa	74222727	22803	742252.63	2272782.30	0	Bomb	U.S. BOMB, 4-LB, FRAG, M83 (BUTTERFLY)
Honokoa	74222727	22804	742247.16	2272791.20	0	Bomb	U.S. BOMB, 4-LB, FRAG, M83 (BUTTERFLY)
Honokoa	74222727	22805	742220.74	2272799.10	0	Bomb	U.S. BOMB, 4-LB, FRAG, M83 (BUTTERFLY)
Honokoa	74222727	22806	742281.00	2272723.00	0	Bomb	U.S. BOMB, 3-LB, PRACTICE, MK 3, MK 4, MK 5, AN-MK 23, & MK 43
Honokoa	74222727	45138	742290.67	2272735.00	0	Bomb	U.S. BOMB, 4-LB, FRAG, M83 (BUTTERFLY)

Final After Action Report  
UXO Clearance Project  
Kaho`olawe Island Reserve, Hawaii

Data query completed: 9/7/04  
Sorted by GMU

UXO Summary  
Risk Reduction Clearance Area

Work Area	GMU	Barcode ID	UTMX	UTMY	Depth (Inches)	UXO Type	UXO Nomenclature
Honokoa	74222727	22799	742248.71	2272756.40	0	OE Component	U.S. FUZE, PROJECTILE, BD, MK 19, MK 20, MK 21, MK 28, MK 48, & MK 64
Honokoa	74222727	22802	742272.35	2272726.10	0	OE Component	U.S. FUZE, ROCKET, POINT DETONATING, MK 149
Honokoa	74222727	22810	742220.00	2272798.00	0	OE Component	U.S. FUZE, PROJECTILE, AD, MK 43, MK 54, MK 55, AND MK 89
Honokoa	74222727	22800	742282.11	2272734.50	0	Projectile	U.S. PROJECTILE, 5-IN, HE, MK 35
Honokoa	74222727	22801	742268.56	2272718.80	0	Projectile	U.S. PROJECTILE, 5-IN, HE, MK 35
Honokoa	74222727	22808	742220.00	2272798.00	0	Projectile	U.S. PROJECTILE, 40-MM, HE, MK 1, MK 2, & MK 3
Honokoa	74222727	22809	742220.00	2272798.00	0	Projectile	U.S. PROJECTILE, 40-MM, HE, MK 1, MK 2, & MK 3
Honokoa	74222727	45139	742297.00	2272737.00	0	Projectile	U.S. PROJECTILE, 5-IN, HE, MK 35
Honokoa	74222727	22796	742285.96	2272799.00	0	Rocket	U.S. WARHEAD, ROCKET, 2.75-IN, FRAG, MK 1
Honokoa	74222728	27719	742275.59	2272882.20	0	Bomb	U.S. BOMB, 4-LB, FRAG, M83 (BUTTERFLY)
Honokoa	74222728	27720	742241.94	2272810.00	0	Bomb	U.S. BOMB, 4-LB, FRAG, M83 (BUTTERFLY)
Honokoa	74222728	27721	742230.11	2272806.10	0	Bomb	U.S. BOMB, 4-LB, FRAG, M83 (BUTTERFLY)
Honokoa	74222728	27726	742211.81	2272817.10	0	Bomb	U.S. BOMB, 4-LB, FRAG, M83 (BUTTERFLY)
Honokoa	74222728	27722	742228.54	2272889.80	0	OE Component	BURSTER TUBE
Honokoa	74222728	27723	742228.68	2272889.60	0	OE Component	BURSTER TUBE
Honokoa	74222728	27724	742224.49	2272864.20	0	OE Component	U.S. FUZE, PROJECTILE, BD, MK 19, MK 20, MK 21, MK 28, MK 48, & MK 64
Honokoa	74222728	27718	742291.68	2272868.40	0	Projectile	U.S. PROJECTILE, 5-IN, HE, MK 35
Honokoa	74222728	27725	742210.03	2272841.20	0	Projectile	U.S. PROJECTILE, 3-IN, AA, MK 27 (HE)
Honokoa	74222728	27727	742218.44	2272860.00	0	Projectile	U.S. PROJECTILE, 3-IN, APHE, MK 29
Honokoa	74222729	27716	742242.45	2272956.40	0	Bomb	U.S. BOMB, 100-LB, GP, AN-M30
Honokoa	74222729	27712	742287.61	2272955.10	0	OE Component	U.S. FUZE, PROJECTILE, BD, MK 19, MK 20, MK 21, MK 28, MK 48, & MK 64
Honokoa	74222729	27713	742241.80	2272955.10	0	Projectile	U.S. PROJECTILE, 3-IN, AA, MK 27 (HE)
Honokoa	74222729	27714	742241.84	2272955.30	0	Projectile	U.S. PROJECTILE, 3-IN, APHE, MK 29
Honokoa	74222729	27715	742241.95	2272955.40	0	Projectile	U.S. PROJECTILE, 5-IN, HE, MK 35
Honokoa	74232708	31498	742301.00	2270801.00	0	20mm Projectile	U.S. PROJECTILE, 20-MM, HE, M97
Honokoa	74232708	31505	742362.00	2270854.00	0	OE Component	U.S. FUZE, PROJECTILE, BD, MK 19, MK 20, MK 21, MK 28, MK 48, & MK 64
Honokoa	74232708	31506	742390.00	2270898.00	0	OE Component	BURSTER TUBE
Honokoa	74232708	31509	742342.00	2270812.00	0	OE Component	U.S. FUZE, PROJECTILE, AD, MK 43, MK 54, MK 55, AND MK 89
Honokoa	74232708	31510	742301.97	2270812.20	0	OE Component	U.S. FUZE, PROJECTILE, BD, MK 19, MK 20, MK 21, MK 28, MK 48, & MK 64
Honokoa	74232708	31513	742316.25	2270847.80	0	OE Component	U.S. FUZE, PROJECTILE, BD, MK 19, MK 20, MK 21, MK 28, MK 48, & MK 64
Honokoa	74232708	31500	742305.00	2270811.00	0	Projectile	U.S. PROJECTILE, 40-MM, HE, MK 1, MK 2, & MK 3
Honokoa	74232708	31501	742328.00	2270805.00	0	Projectile	U.S. PROJECTILE, 40-MM, HE, MK 1, MK 2, & MK 3
Honokoa	74232708	31502	742337.00	2270811.00	0	Projectile	U.S. PROJECTILE, 40-MM, HE, MK 1, MK 2, & MK 3
Honokoa	74232708	31503	742389.00	2270820.00	0	Projectile	U.S. PROJECTILE, 40-MM, HE, MK 1, MK 2, & MK 3
Honokoa	74232708	31504	742305.00	2270820.00	0	Projectile	U.S. PROJECTILE, 40-MM, HE, MK 1, MK 2, & MK 3
Honokoa	74232708	31507	742358.00	2270832.00	0	Projectile	U.S. PROJECTILE, 40-MM, HE, MK 1, MK 2, & MK 3
Honokoa	74232708	31508	742348.00	2270827.00	0	Projectile	U.S. PROJECTILE, 40-MM, HE, MK 1, MK 2, & MK 3
Honokoa	74232708	31511	742305.34	2270813.00	0	Projectile	U.S. PROJECTILE, 5-IN, HE, MK 35
Honokoa	74232708	31512	742393.45	2270843.20	0	Projectile	U.S. PROJECTILE, 5-IN, HE, MK 35



UXO Summary  
Risk Reduction Clearance Area

Work Area	GMU	Barcode ID	UTMX	UTMY	Depth (Inches)	UXO Type	UXO Nomenclature
Honokoa	74232708	31514	742314.88	2270899.10	0	Projectile	U.S. PROJECTILE, 3-IN, AA, MK 27 (HE)
Honokoa	74232709	31515	742301.00	2270901.00	0	20mm Projectile	U.S. PROJECTILE, 20-MM, HE, M97
Honokoa	74232709	31525	742388.00	2270932.00	0	OE Component	U.S. FUZE, PROJECTILE, AD, MK 43, MK 54, MK 55, AND MK 89
Honokoa	74232709	31526	742310.00	2270990.00	0	OE Component	U.S. FUZE, PROJECTILE, AD, MK 43, MK 54, MK 55, AND MK 89
Honokoa	74232709	31527	742319.00	2270977.00	0	OE Component	U.S. FUZE, PROJECTILE, AD, MK 43, MK 54, MK 55, AND MK 89
Honokoa	74232709	31528	742319.23	2270989.70	0	OE Component	U.S. FUZE, PROJECTILE, BD, MK 19, MK 20, MK 21, MK 28, MK 48, & MK 64
Honokoa	74232709	31518	742300.02	2270900.00	0	Projectile	U.S. PROJECTILE, 40-MM, HE, MK 1, MK 2, & MK 3
Honokoa	74232709	31519	742353.00	2270978.00	0	Projectile	U.S. PROJECTILE, 40-MM, HE, MK 1, MK 2, & MK 3
Honokoa	74232709	31520	742346.00	2270970.00	0	Projectile	U.S. PROJECTILE, 40-MM, HE, MK 1, MK 2, & MK 3
Honokoa	74232709	31521	742313.00	2270981.00	0	Projectile	U.S. PROJECTILE, 40-MM, HE, MK 1, MK 2, & MK 3
Honokoa	74232709	31522	742369.00	2270964.00	0	Projectile	U.S. PROJECTILE, 40-MM, HE, MK 1, MK 2, & MK 3
Honokoa	74232709	31523	742394.00	2270966.00	0	Projectile	U.S. PROJECTILE, 40-MM, HE, MK 1, MK 2, & MK 3
Honokoa	74232709	31524	742376.00	2270951.00	0	Projectile	U.S. PROJECTILE, 40-MM, HE, MK 1, MK 2, & MK 3
Honokoa	74232709	31529	742381.33	2270990.50	0	Projectile	U.S. PROJECTILE, 3-IN, AA, MK 27 (HE)
Honokoa	74232709	31530	742364.50	2270962.10	0	Projectile	U.S. PROJECTILE, 5-IN, HE, MK 35
Honokoa	74232709	31531	742377.56	2270958.50	0	Projectile	U.S. PROJECTILE, 3-IN, AA, MK 27 (HE)
Honokoa	74232709	31532	742325.69	2270943.30	0	Projectile	U.S. PROJECTILE, 5-IN, HE, MK 35
Honokoa	74232709	31516	742386.00	2270931.00	0	Pyrotechnics	CANDLE MIX
Honokoa	74232710	29746	742350.00	2271050.00	0	20mm Projectile	U.S. PROJECTILE, 20-MM, HE, M97
Honokoa	74232710	35756	742395.00	2271095.00	0	20mm Projectile	U.S. PROJECTILE, 20-MM, HE, M97
Honokoa	74232710	29743	742375.00	2271080.00	0	OE Component	U.S. FUZE, PROJECTILE, AD, MK 43, MK 54, MK 55, AND MK 89
Honokoa	74232710	29744	742380.00	2271087.00	0	OE Component	U.S. FUZE, PROJECTILE, AD, MK 43, MK 54, MK 55, AND MK 89
Honokoa	74232710	35758	742307.00	2271021.00	0	OE Component	U.S. FUZE, PROJECTILE, AD, MK 43, MK 54, MK 55, AND MK 89
Honokoa	74232710	29740	742303.67	2271029.40	0	Projectile	U.S. PROJECTILE, 5-IN, HE, MK 35
Honokoa	74232710	29741	742360.13	2271039.40	0	Projectile	U.S. PROJECTILE, 3-IN, APHE, MK 29
Honokoa	74232710	29742	742390.00	2271094.00	0	Projectile	U.S. PROJECTILE, 40-MM, HE, MK 1, MK 2, & MK 3
Honokoa	74232710	35755	742353.00	2271079.00	0	Projectile	U.S. PROJECTILE, 5-IN, HE, MK 35
Honokoa	74232710	35757	742372.00	2271029.00	0	Projectile	U.S. PROJECTILE, 40-MM, HE, MK 1, MK 2, & MK 3
Honokoa	74232711	29732	742350.00	2271150.00	0	20mm Projectile	U.S. PROJECTILE, 20-MM, HE, M97
Honokoa	74232711	35761	742398.00	2271102.00	0	20mm Projectile	U.S. PROJECTILE, 20-MM, HE, M97
Honokoa	74232711	29727	742375.00	2271119.00	0	OE Component	U.S. FUZE, PROJECTILE, AD, MK 43, MK 54, MK 55, AND MK 89
Honokoa	74232711	29728	742357.00	2271130.00	0	OE Component	U.S. FUZE, PROJECTILE, BD, MK 19, MK 20, MK 21, MK 28, MK 48, & MK 64
Honokoa	74232711	29730	742359.00	2271188.00	0	OE Component	U.S. FUZE, PROJECTILE, BD, MK 19, MK 20, MK 21, MK 28, MK 48, & MK 64
Honokoa	74232711	29729	742376.00	2271135.00	0	Projectile	U.S. PROJECTILE, 40-MM, HE, MK 1, MK 2, & MK 3
Honokoa	74232711	29734	742359.11	2271190.40	0	Projectile	U.S. PROJECTILE, 5-IN, HE, MK 35
Honokoa	74232711	29735	742357.17	2271197.40	0	Projectile	U.S. PROJECTILE, 3-IN, AA, MK 27 (HE)
Honokoa	74232711	35759	742307.00	2271157.00	0	Projectile	U.S. PROJECTILE, 40-MM, HE, MK 1, MK 2, & MK 3

Final After Action Report  
UXO Clearance Project  
Kaho`olawe Island Reserve, Hawaii

Data query completed: 9/7/04  
Sorted by GMU

UXO Summary  
Risk Reduction Clearance Area

Work Area	GMU	Barcode ID	UTMX	UTMY	Depth (Inches)	UXO Type	UXO Nomenclature
Honokoa	74232711	35764	742393.00	2271185.00	0	Projectile	U.S. PROJECTILE, 3-IN, APHE, MK 29
Honokoa	74232711	35765	742311.00	2271131.00	0	Projectile	U.S. PROJECTILE, 5-IN, HE, MK 35
Honokoa	74232711	35766	742309.35	2271130.80	0	Projectile	U.S. PROJECTILE, 5-IN, HE, MK 35
Honokoa	74232711	35763	742356.00	2271183.00	0	Propellant	U.S. MOTOR, ROCKET, 2.75-IN, MKS 1, 2, 3, AND 4, AND MK 40
Honokoa	74232711	35762	742374.00	2271162.00	0	Rocket	U.S. WARHEAD, ROCKET, 2.75-IN, FRAG, MK 1
Honokoa	74232711	29731	742350.00	2271150.00	0	Small Arms	SMALL ARMS
Honokoa	74232711	35760	742398.00	2271102.00	0	Small Arms	SMALL ARMS
Honokoa	74232712	29719	742360.00	2271255.00	0	20mm Projectile	U.S. PROJECTILE, 20-MM, HE, M97
Honokoa	74232712	35619	742306.00	2271291.00	0	20mm Projectile	U.S. PROJECTILE, 20-MM, HE, M97
Honokoa	74232712	29713	742304.69	2271227.30	0	OE Component	U.S. FUZE, ROCKET, POINT DETONATING, MK 149
Honokoa	74232712	29716	742349.29	2271270.10	0	OE Component	U.S. FUZE, BOMB, TAIL, IMPACT-INERTIA, M100
Honokoa	74232712	29714	742309.27	2271268.20	0	Projectile	U.S. PROJECTILE, 5-IN, HE, MK 35
Honokoa	74232712	29715	742340.52	2271270.40	0	Projectile	U.S. PROJECTILE, 3-IN, AA, MK 27 (HE)
Honokoa	74232712	29717	742390.13	2271284.20	0	Projectile	U.S. PROJECTILE, 3-IN, AA, MK 27 (HE)
Honokoa	74232712	35620	742304.00	2271227.00	0	Projectile	U.S. PROJECTILE, 3-IN, APHE, MK 29
Honokoa	74232712	35621	742351.00	2271233.00	0	Projectile	U.S. PROJECTILE, 3-IN, APHE, MK 29
Honokoa	74232712	35622	742391.00	2271265.00	0	Projectile	U.S. PROJECTILE, 3-IN, AA, MK 27 (HE)
Honokoa	74232713	29754	742350.00	2271350.00	0	20mm Projectile	U.S. PROJECTILE, 20-MM, HE, M97
Honokoa	74232713	29752	742341.00	2271316.00	0	OE Component	U.S. FUZE, PROJECTILE, AD, MK 43, MK 54, MK 55, AND MK 89
Honokoa	74232714	30001	742300.02	2271400.00	0	20mm Projectile	U.S. PROJECTILE, 20-MM, HE, M97
Honokoa	74232714	29998	742301.00	2271401.00	0	Bomb	U.S. BOMB, 25-LB, PRACTICE, MK 76
Honokoa	74232714	29999	742301.00	2271401.00	0	Bomb	U.S. BOMB, 25-LB, PRACTICE, MK 76
Honokoa	74232714	29990	742304.77	2271418.60	0	OE Component	U.S. FUZE, ROCKET, BASE, MK 146, MK 157, & MK 159
Honokoa	74232714	29992	742324.08	2271443.90	0	OE Component	U.S. ADAPTER, BOOSTER, TAIL, M102
Honokoa	74232714	29993	742339.74	2271444.20	0	OE Component	U.S. FUZE, BOMB, NOSE, M103, M139, & M140
Honokoa	74232714	29996	742357.32	2271481.20	0	OE Component	U.S. ADAPTER, BOOSTER, TAIL, M102
Honokoa	74232714	29991	742307.91	2271464.10	0	Projectile	U.S. PROJECTILE, 5-IN, APHE, MK 32
Honokoa	74232714	29994	742366.31	2271421.50	0	Projectile	U.S. PROJECTILE, 3-IN, AA, MK 27 (HE)
Honokoa	74232714	29995	742357.51	2271490.20	0	Projectile	U.S. PROJECTILE, 3-IN, AA, MK 27 (HE)
Honokoa	74232714	29997	742390.24	2271417.70	0	Projectile	U.S. PROJECTILE, 5-IN, HE, MK 35
Honokoa	74232715	29697	742300.02	2271500.00	0	20mm Projectile	U.S. PROJECTILE, 20-MM, HE, M97
Honokoa	74232715	29695	742397.00	2271503.00	0	Bomb	U.S. BOMB, 25-LB, PRACTICE, MK 76
Honokoa	74232715	29702	742309.31	2271534.80	0	OE Component	U.S. FUZE, ROCKET, BASE, MK 146, MK 157, & MK 159
Honokoa	74232715	29698	742364.27	2271516.20	0	Projectile	U.S. PROJECTILE, 5-IN, HE, MK 35
Honokoa	74232715	29699	742301.16	2271504.80	0	Projectile	U.S. PROJECTILE, 3-IN, AA, MK 27 (HE)
Honokoa	74232715	29700	742336.17	2271549.00	0	Projectile	U.S. PROJECTILE, 5-IN, HE, MK 35
Honokoa	74232715	29701	742319.92	2271522.00	0	Projectile	U.S. PROJECTILE, 3-IN, AA, MK 27 (HE)
Honokoa	74232715	29703	742349.72	2271568.40	0	Projectile	U.S. PROJECTILE, 3-IN, AA, MK 27 (HE)
Honokoa	74232716	29694	742300.02	2271600.00	0	20mm Projectile	U.S. PROJECTILE, 20-MM, HE, M97
Honokoa	74232716	29692	742343.28	2271648.40	0	OE Component	BOOSTER
Honokoa	74232716	29691	742392.87	2271632.20	0	Projectile	U.S. PROJECTILE, 3-IN, AA, MK 27 (HE)
Honokoa	74232717	28043	742301.00	2271701.00	0	20mm Projectile	U.S. PROJECTILE, 20-MM, HE, M97
Honokoa	74232717	28047	742309.26	2271723.80	0	Bomb	U.S. BOMB, 4-LB, FRAG, M83 (BUTTERFLY)

Final After Action Report  
UXO Clearance Project  
Kaho`olawe Island Reserve, Hawaii

Data query completed: 9/7/04  
Sorted by GMU

UXO Summary  
Risk Reduction Clearance Area

Work Area	GMU	Barcode ID	UTMX	UTMY	Depth (Inches)	UXO Type	UXO Nomenclature
Honokoa	74232717	28045	742351.60	2271772.80	0	OE Component	U.S. FUZE, PROJECTILE, BD, MK 19, MK 20, MK 21, MK 28, MK 48, & MK 64
Honokoa	74232717	28044	742356.98	2271760.30	0	Projectile	U.S. PROJECTILE, 5-IN, HE, MK 35
Honokoa	74232717	28046	742372.14	2271785.60	0	Projectile	U.S. PROJECTILE, 3-IN, AA, MK 27 (HE)
Honokoa	74232717	28042	742301.00	2271701.00	0	Propellant	PROPELLANT
Honokoa	74232718	30071	742347.64	2271873.10	0	OE Component	U.S. FUZE, PROJECTILE, BD, M66
Honokoa	74232718	30072	742355.74	2271883.60	0	OE Component	U.S. FUZE, PROJECTILE, BD, MK 19, MK 20, MK 21, MK 28, MK 48, & MK 64
Honokoa	74232718	30075	742341.00	2271837.00	0	OE Component	U.S. FUZE, PROJECTILE, AD, MK 43, MK 54, MK 55, AND MK 89
Honokoa	74232718	30067	742392.13	2271841.30	0	Projectile	U.S. PROJECTILE, 5-IN, HE, MK 35
Honokoa	74232718	30068	742302.23	2271896.30	0	Projectile	U.S. PROJECTILE, 5-IN, HE, MK 35
Honokoa	74232718	30069	742316.27	2271869.40	0	Projectile	U.S. PROJECTILE, 3-IN, AA, MK 27 (HE)
Honokoa	74232718	30070	742334.09	2271844.70	0	Projectile	U.S. PROJECTILE, 5-IN, HE, MK 36
Honokoa	74232718	30073	742359.33	2271861.50	0	Projectile	U.S. PROJECTILE, 5-IN, HE, MK 36
Honokoa	74232718	30074	742357.37	2271825.60	0	Projectile	U.S. PROJECTILE, 5-IN, HE, MK 35
Honokoa	74232718	30076	742300.02	2271800.00	0	Projectile	U.S. PROJECTILE, 40-MM, HE, MK 1, MK 2, & MK 3
Honokoa	74232719	27961	742308.39	2271938.60	0	Bomb	U.S. BOMB, 4-LB, FRAG, M83 (BUTTERFLY)
Honokoa	74232719	27963	742309.40	2271941.30	0	Bomb	U.S. BOMB, 4-LB, FRAG, M83 (BUTTERFLY)
Honokoa	74232719	27964	742310.72	2271939.90	0	Bomb	U.S. BOMB, 4-LB, FRAG, M83 (BUTTERFLY)
Honokoa	74232719	27965	742310.01	2271939.10	0	Bomb	U.S. BOMB, 4-LB, FRAG, M83 (BUTTERFLY)
Honokoa	74232719	27966	742311.03	2271940.00	0	Bomb	U.S. BOMB, 4-LB, FRAG, M83 (BUTTERFLY)
Honokoa	74232719	27967	742310.17	2271938.70	0	Bomb	U.S. BOMB, 4-LB, FRAG, M83 (BUTTERFLY)
Honokoa	74232719	27969	742369.45	2271989.90	0	OE Component	U.S. FUZE, PROJECTILE, BD, MK 19, MK 20, MK 21, MK 28, MK 48, & MK 64
Honokoa	74232719	27962	742311.17	2271971.90	0	Projectile	U.S. PROJECTILE, 5-IN, HE, MK 35
Honokoa	74232719	27968	742361.28	2271939.80	0	Projectile	PROJECTILE, 5-IN, HE, MK 28
Honokoa	74232719	27970	742351.25	2271911.30	0	Projectile	U.S. PROJECTILE, 3-IN, AA, MK 27 (HE)
Honokoa	74232723	30249	742300.02	2272300.00	0	20mm Projectile	U.S. PROJECTILE, 20-MM, HE, M97
Honokoa	74232723	30245	742361.24	2272365.20	0	Bomb	U.S. BOMB, 100-LB, GP, AN-M30
Honokoa	74232723	30244	742357.37	2272331.20	0	OE Component	U.S. ADAPTER, BOOSTER, TAIL, M102
Honokoa	74232723	30247	742379.16	2272314.90	0	OE Component	U.S. FUZE, BOMB, NOSE, M103, M139, & M140
Honokoa	74232723	30250	742346.00	2272371.00	0	OE Component	U.S. FUZE, PROJECTILE, AD, MK 43, MK 54, MK 55, AND MK 89
Honokoa	74232723	30246	742324.00	2272341.30	0	Projectile	U.S. PROJECTILE, 40-MM, HE, MK 1, MK 2, & MK 3
Honokoa	74232723	30248	742350.24	2272322.50	0	Rocket	U.S. WARHEAD, ROCKET, 2.75-IN, FRAG, MK 1
Honokoa	74232724	30260	742300.02	2272400.00	0	20mm Projectile	U.S. PROJECTILE, 20-MM, HE, M97
Honokoa	74232724	30255	742327.66	2272401.10	0	Bomb	U.S. BOMB, 100-LB, GP, AN-M30
Honokoa	74232724	30258	742306.17	2272443.80	0	OE Component	U.S. FUZE, BOMB, NOSE, M103, M139, & M140
Honokoa	74232724	30262	742332.00	2272418.00	0	OE Component	U.S. FUZE, PROJECTILE, AD, MK 43, MK 54, MK 55, AND MK 89
Honokoa	74232724	30263	742329.00	2272457.00	0	OE Component	BOOSTER
Honokoa	74232724	30274	742316.32	2272427.20	0	OE Component	U.S. FUZE, PROJECTILE, MT, MK 18, MK 42, & MK 63
Honokoa	74232724	30252	742386.29	2272413.20	0	Projectile	U.S. PROJECTILE, 3-IN, AA, MK 27 (HE)
Honokoa	74232724	30253	742376.47	2272418.80	0	Projectile	U.S. PROJECTILE, 3-IN, AA, MK 27 (HE)
Honokoa	74232724	30254	742363.71	2272465.20	0	Projectile	U.S. PROJECTILE, 3-IN, AA, MK 27 (HE)

Final After Action Report  
UXO Clearance Project  
Kaho`olawe Island Reserve, Hawaii

Data query completed: 9/7/04  
Sorted by GMU

UXO Summary  
Risk Reduction Clearance Area

Work Area	GMU	Barcode ID	UTMX	UTMY	Depth (Inches)	UXO Type	UXO Nomenclature
Honokoa	74232724	30256	742334.17	2272444.10	0	Projectile	U.S. PROJECTILE, 3-IN, AA, MK 27 (HE)
Honokoa	74232724	30257	742344.91	2272496.20	0	Projectile	U.S. PROJECTILE, 3-IN, AA, MK 27 (HE)
Honokoa	74232724	30261	742300.02	2272400.00	0	Raw Explosives	RAW EXPLOSIVES
Honokoa	74232724	30264	742300.02	2272400.00	0	Small Arms	SMALL ARMS
Honokoa	74232725	30365	742336.41	2272594.10	0	Projectile	U.S. PROJECTILE, 5-IN, HE, MK 35
Honokoa	74232725	30366	742334.22	2272574.20	0	Projectile	U.S. PROJECTILE, 5-IN, ILLUMINATION, MK 30
Honokoa	74232725	30367	742355.11	2272547.30	0	Projectile	U.S. PROJECTILE, 5-IN, HE, MK 35
Honokoa	74232725	30368	742344.53	2272536.30	0	Projectile	U.S. PROJECTILE, 5-IN, HE, MK 35
Honokoa	74232726	29904	742300.02	2272699.00	0	20mm Projectile	U.S. PROJECTILE, 20-MM, HE, M97
Honokoa	74232726	29901	742384.00	2272602.00	0	OE Component	U.S. FUZE, PROJECTILE, AD, MK 43, MK 54, MK 55, AND MK 89
Honokoa	74232726	29902	742374.16	2272654.40	0	OE Component	U.S. FUZE, PROJECTILE, AD, MK 43, MK 54, MK 55, AND MK 89
Honokoa	74232726	29906	742345.31	2272629.20	0	OE Component	BURSTER TUBE
Honokoa	74232726	29905	742351.67	2272630.20	0	Projectile	U.S. PROJECTILE, 3-IN, AA, MK 27 (HE)
Honokoa	74232726	29907	742369.29	2272654.20	0	Projectile	U.S. PROJECTILE, 3-IN, AA, MK 27 (HE)
Honokoa	74232726	29908	742306.12	2272677.40	0	Projectile	U.S. PROJECTILE, 5-IN, HE, MK 35
Honokoa	74232726	29909	742316.34	2272691.20	0	Projectile	U.S. PROJECTILE, 3-IN, AA, MK 27 (HE)
Honokoa	74232727	29888	742383.00	2272794.00	0	Bomb	U.S. BOMB, 3-LB, PRACTICE, MK 3, MK 4, MK 5, AN- MK 23, & MK 43
Honokoa	74232727	29891	742312.64	2272726.10	0	Bomb	U.S. BOMB, 4-LB, FRAG, M83 (BUTTERFLY)
Honokoa	74232727	29899	742317.61	2272764.30	0	Bomb	U.S. BOMB, 4-LB, FRAG, M83 (BUTTERFLY)
Honokoa	74232727	29890	742310.16	2272714.20	0	OE Component	U.S. ADAPTER, BOOSTER, TAIL, M102
Honokoa	74232727	29894	742326.94	2272724.10	0	OE Component	U.S. FUZE, PROJECTILE, BD, MK 19, MK 20, MK 21, MK 28, MK 48, & MK 64
Honokoa	74232727	29892	742305.24	2272721.20	0	Projectile	PROJECTILE, 5-IN, HE, TYPE EX-1
Honokoa	74232727	29895	742321.64	2272731.30	0	Projectile	U.S. PROJECTILE, 5-IN, HE, MK 35
Honokoa	74232727	29896	742370.13	2272739.20	0	Projectile	U.S. PROJECTILE, 5-IN, HE, MK 35
Honokoa	74232727	29897	742351.09	2272770.70	0	Projectile	U.S. PROJECTILE, 3-IN, AA, MK 27 (HE)
Honokoa	74232727	29898	742339.63	2272749.40	0	Projectile	U.S. PROJECTILE, 3-IN, AA, MK 27 (HE)
Honokoa	74232727	29893	742305.11	2272721.20	0	Rocket	U.S. WARHEAD, ROCKET, 5.0-IN, HE, MK 6
Honokoa	74232728	29852	742382.31	2272813.50	0	Bomb	U.S. BOMB, 4-LB, FRAG, M83 (BUTTERFLY)
Honokoa	74232728	29853	742341.11	2272801.60	0	Bomb	U.S. BOMB, 4-LB, FRAG, M83 (BUTTERFLY)
Honokoa	74232728	29855	742315.67	2272830.30	0	Bomb	U.S. BOMB, 4-LB, FRAG, M83 (BUTTERFLY)
Honokoa	74232728	29856	742389.12	2272850.70	0	Bomb	U.S. BOMB, 4-LB, FRAG, M83 (BUTTERFLY)
Honokoa	74232728	29860	742340.37	2272849.40	0	Bomb	U.S. BOMB, 4-LB, FRAG, M83 (BUTTERFLY)
Honokoa	74232728	29861	742341.22	2272849.80	0	Bomb	U.S. BOMB, 4-LB, FRAG, M83 (BUTTERFLY)
Honokoa	74232728	29862	742344.49	2272872.50	0	Bomb	U.S. BOMB, 4-LB, FRAG, M83 (BUTTERFLY)
Honokoa	74232728	29863	742359.64	2272873.40	0	Bomb	U.S. BOMB, 4-LB, FRAG, M83 (BUTTERFLY)
Honokoa	74232728	29864	742341.19	2272873.30	0	Bomb	U.S. BOMB, 4-LB, FRAG, M83 (BUTTERFLY)
Honokoa	74232728	29865	742339.29	2272873.00	0	Bomb	U.S. BOMB, 4-LB, FRAG, M83 (BUTTERFLY)
Honokoa	74232728	29866	742346.45	2272861.50	0	Bomb	U.S. BOMB, 4-LB, FRAG, M83 (BUTTERFLY)
Honokoa	74232728	29867	742346.37	2272861.10	0	Bomb	U.S. BOMB, 4-LB, FRAG, M83 (BUTTERFLY)
Honokoa	74232728	29869	742319.41	2272857.30	0	Bomb	U.S. BOMB, 4-LB, FRAG, M83 (BUTTERFLY)
Honokoa	74232728	29870	742319.49	2272867.50	0	Bomb	U.S. BOMB, 4-LB, FRAG, M83 (BUTTERFLY)
Honokoa	74232728	29871	742319.34	2272867.60	0	Bomb	U.S. BOMB, 4-LB, FRAG, M83 (BUTTERFLY)
Honokoa	74232728	29872	742319.09	2272867.20	0	Bomb	U.S. BOMB, 4-LB, FRAG, M83 (BUTTERFLY)

Final After Action Report  
UXO Clearance Project  
Kaho`olawe Island Reserve, Hawaii

Data query completed: 9/7/04  
Sorted by GMU

UXO Summary  
Risk Reduction Clearance Area

Work Area	GMU	Barcode ID	UTMX	UTMY	Depth (Inches)	UXO Type	UXO Nomenclature
Honokoa	74232728	29873	742319.97	2272867.40	0	Bomb	U.S. BOMB, 4-LB, FRAG, M83 (BUTTERFLY)
Honokoa	74232728	29874	742319.81	2272867.00	0	Bomb	U.S. BOMB, 4-LB, FRAG, M83 (BUTTERFLY)
Honokoa	74232728	29876	742331.68	2272894.20	0	Bomb	U.S. BOMB, 4-LB, FRAG, M83 (BUTTERFLY)
Honokoa	74232728	29877	742331.26	2272873.60	0	Bomb	U.S. BOMB, 4-LB, FRAG, M83 (BUTTERFLY)
Honokoa	74232728	29878	742331.35	2272873.90	0	Bomb	U.S. BOMB, 4-LB, FRAG, M83 (BUTTERFLY)
Honokoa	74232728	29879	742334.15	2272874.10	0	Bomb	U.S. BOMB, 4-LB, FRAG, M83 (BUTTERFLY)
Honokoa	74232728	29880	742358.16	2272898.70	0	Bomb	U.S. BOMB, 4-LB, FRAG, M83 (BUTTERFLY)
Honokoa	74232728	29881	742358.66	2272898.20	0	Bomb	U.S. BOMB, 4-LB, FRAG, M83 (BUTTERFLY)
Honokoa	74232728	29882	742358.04	2272898.10	0	Bomb	U.S. BOMB, 4-LB, FRAG, M83 (BUTTERFLY)
Honokoa	74232728	29883	742358.39	2272898.60	0	Bomb	U.S. BOMB, 4-LB, FRAG, M83 (BUTTERFLY)
Honokoa	74232728	29884	742355.71	2272892.10	0	Bomb	U.S. BOMB, 4-LB, FRAG, M83 (BUTTERFLY)
Honokoa	74232728	29885	742374.44	2272868.40	0	Bomb	U.S. BOMB, 4-LB, FRAG, M83 (BUTTERFLY)
Honokoa	74232728	29886	742381.16	2272893.10	0	Bomb	U.S. BOMB, 100-LB, GP, AN-M30
Honokoa	74232728	29900	742387.41	2272850.10	0	Bomb	U.S. BOMB, 4-LB, FRAG, M83 (BUTTERFLY)
Honokoa	74232728	45467	742377.25	2272815.90	0	Bomb	U.S. BOMB, 4-LB, FRAG, M83 (BUTTERFLY)
Honokoa	74232728	29854	742308.13	2272827.20	0	OE Component	U.S. BOMB, IGNITER, WP, M23
Honokoa	74232728	29858	742364.16	2272844.80	0	OE Component	U.S. BOMB, IGNITER, WP, M13, M14, & AN-M15
Honokoa	74232728	29875	742316.39	2272891.00	0	OE Component	BURSTER TUBE
Honokoa	74232728	29859	742356.39	2272830.20	0	Projectile	U.S. PROJECTILE, 5-IN, HE, MK 35
Honokoa	74232728	29868	742339.67	2272861.10	0	Projectile	U.S. PROJECTILE, 5-IN, HE, MK 35
Honokoa	74232728	29857	742377.89	2272844.30	0	Rocket	U.S. WARHEAD, ROCKET, 2.75-IN, FRAG, MK 1
Honokoa	74232729	29838	742301.39	2272935.20	0	Bomb	U.S. BOMB, 4-LB, FRAG, M83 (BUTTERFLY)
Honokoa	74232729	29839	742301.31	2272942.90	0	Bomb	U.S. BOMB, 4-LB, FRAG, M83 (BUTTERFLY)
Honokoa	74232729	29843	742358.09	2272906.60	0	Bomb	U.S. BOMB, 4-LB, FRAG, M83 (BUTTERFLY)
Honokoa	74232729	29844	742358.37	2272908.10	0	Bomb	U.S. BOMB, 4-LB, FRAG, M83 (BUTTERFLY)
Honokoa	74232729	29846	742346.37	2272957.10	0	Bomb	U.S. BOMB, 4-LB, FRAG, M83 (BUTTERFLY)
Honokoa	74232729	29847	742364.31	2272974.40	0	Bomb	U.S. BOMB, 4-LB, FRAG, M83 (BUTTERFLY)
Honokoa	74232729	29848	742357.37	2272969.20	0	Bomb	U.S. BOMB, 4-LB, FRAG, M83 (BUTTERFLY)
Honokoa	74232729	29842	742357.39	2272958.20	0	OE Component	U.S. FUZE, PROJECTILE, AD, MK 43, MK 54, MK 55, AND MK 89
Honokoa	74232729	29845	742354.32	2272940.90	0	OE Component	U.S. ADAPTER, BOOSTER, TAIL, M102
Honokoa	74232729	29849	742372.67	2272924.30	0	OE Component	U.S. FUZE, BOMB, NOSE, M103, M139, & M140
Honokoa	74232729	29840	742307.45	2272931.00	0	Projectile	U.S. PROJECTILE, 5-IN, HE, MK 35
Honokoa	74232729	29850	742374.79	2272960.40	0	Projectile	U.S. PROJECTILE, 3-IN, AA, MK 27 (HE)
Honokoa	74232729	29841	742337.56	2272981.20	0	Rocket	U.S. WARHEAD, ROCKET, 5.0-IN, HE, MK 6
Honokoa	74242705	36345	742450.00	2271456.00	0	OE Component	U.S. FUZE, PROJECTILE, BD, MK 19, MK 20, MK 21, MK 28, MK 48, & MK 64
Honokoa	74242708	31341	742424.19	2270894.30	0	OE Component	U.S. FUZE, PROJECTILE, BD, MK 19, MK 20, MK 21, MK 28, MK 48, & MK 64
Honokoa	74242708	31344	742403.11	2270862.10	0	OE Component	U.S. FUZE, PROJECTILE, BD, MK 19, MK 20, MK 21, MK 28, MK 48, & MK 64
Honokoa	74242708	31345	742402.35	2270853.50	0	OE Component	U.S. FUZE, PROJECTILE, BD, MK 19, MK 20, MK 21, MK 28, MK 48, & MK 64
Honokoa	74242708	31342	742444.65	2270880.30	0	Projectile	U.S. PROJECTILE, 5-IN, HE, MK 35
Honokoa	74242708	31343	742466.75	2270862.00	0	Projectile	U.S. PROJECTILE, 5-IN, HE, MK 35
Honokoa	74242708	31346	742472.45	2270842.80	0	Projectile	U.S. PROJECTILE, 3-IN, AA, MK 27 (HE)

UXO Summary  
Risk Reduction Clearance Area

Work Area	GMU	Barcode ID	UTMX	UTMY	Depth (Inches)	UXO Type	UXO Nomenclature
Honokoa	74242709	31354	742400.25	2270925.90	0	OE Component	U.S. FUZE, PROJECTILE, BD, MK 19, MK 20, MK 21, MK 28, MK 48, & MK 64
Honokoa	74242709	31348	742489.00	2270989.00	0	Projectile	U.S. PROJECTILE, 40-MM, HE, MK 1, MK 2, & MK 3
Honokoa	74242709	31349	742474.01	2271000.50	0	Projectile	U.S. PROJECTILE, 5-IN, HE, MK 35
Honokoa	74242709	31350	742455.46	2270998.80	0	Projectile	PROJECTILE, 5-IN, HE, MK 28
Honokoa	74242709	31351	742478.95	2270996.50	0	Projectile	U.S. PROJECTILE, 5-IN, APHE, MK 32
Honokoa	74242709	31352	742441.19	2270961.70	0	Projectile	U.S. PROJECTILE, 3-IN, AA, MK 27 (HE)
Honokoa	74242709	31353	742466.97	2270934.30	0	Projectile	U.S. PROJECTILE, 5-IN, ILLUMINATION OR WHITE PHOSPHOROUS, MK 50
Honokoa	74242709	31355	742482.17	2270906.40	0	Projectile	U.S. PROJECTILE, 5-IN, HE, MK 35
Honokoa	74242709	31356	742486.42	2270909.90	0	Projectile	U.S. PROJECTILE, 5-IN, HE, MK 35
Honokoa	74242710	24746	742450.00	2271050.00	0	20mm Projectile	U.S. PROJECTILE, 20-MM, HE, M97
Honokoa	74242710	24749	742462.00	2271002.00	0	OE Component	U.S. FUZE, PROJECTILE, AD, MK 43, MK 54, MK 55, AND MK 89
Honokoa	74242710	24750	742472.00	2271095.00	0	OE Component	U.S. FUZE, PROJECTILE, AD, MK 43, MK 54, MK 55, AND MK 89
Honokoa	74242710	24748	742416.00	2271096.00	0	Projectile	U.S. PROJECTILE, 40-MM, HE, MK 1, MK 2, & MK 3
Honokoa	74242710	24751	742484.57	2271090.20	0	Projectile	U.S. PROJECTILE, 5-IN, HE, MK 35
Honokoa	74242710	24752	742440.68	2271039.10	0	Projectile	U.S. PROJECTILE, 5-IN, HE, MK 35
Honokoa	74242711	35767	742402.00	2271102.00	0	20mm Projectile	U.S. PROJECTILE, 20-MM, HE, M97
Honokoa	74242711	24734	742411.00	2271167.00	0	OE Component	U.S. FUZE, PROJECTILE, BD, MK 19, MK 20, MK 21, MK 28, MK 48, & MK 64
Honokoa	74242711	24732	742477.00	2271149.00	0	Projectile	U.S. PROJECTILE, 40-MM, HE, MK 1, MK 2, & MK 3
Honokoa	74242711	35768	742404.00	2271195.00	0	Projectile	U.S. PROJECTILE, 40-MM, HE, MK 1, MK 2, & MK 3
Honokoa	74242711	35770	742441.00	2271182.00	0	Projectile	U.S. PROJECTILE, 3-IN, AA, MK 27 (HE)
Honokoa	74242711	35771	742460.00	2271166.00	0	Projectile	U.S. PROJECTILE, 3-IN, AA, MK 27 (HE)
Honokoa	74242711	24731	742407.00	2271163.00	0	Propellant	PROPELLANT
Honokoa	74242711	35769	742443.00	2271154.00	0	Rocket	U.S. WARHEAD, ROCKET, 2.75-IN, FRAG, MK 1
Honokoa	74242712	24717	742450.00	2271250.00	0	20mm Projectile	U.S. PROJECTILE, 20-MM, HE, M97
Honokoa	74242712	28633	742440.19	2271298.10	0	Bomb	U.S. BOMB, 100-LB, GP, MK 4
Honokoa	74242712	24720	742478.83	2271286.20	0	OE Component	U.S. BOMB, IGNITER, WP, M23
Honokoa	74242712	24719	742435.00	2271295.00	0	Projectile	U.S. PROJECTILE, 40-MM, HE, MK 1, MK 2, & MK 3
Honokoa	74242712	24721	742439.66	2271228.40	0	Projectile	U.S. PROJECTILE, 3-IN, AA, MK 27 (HE)
Honokoa	74242713	24708	742499.00	2271399.00	0	20mm Projectile	U.S. PROJECTILE, 20-MM, HE, M97
Honokoa	74242713	24710	742489.47	2271317.70	0	OE Component	U.S. FUZE, PROJECTILE, PD, M3 & M9
Honokoa	74242713	24711	742466.83	2271323.20	0	OE Component	U.S. FUZE, BOMB, NOSE, MK 219, MK 19, & MK XIX
Honokoa	74242713	24712	742437.54	2271354.60	0	OE Component	U.S. FUZE, PROJECTILE, BD, MK 19, MK 20, MK 21, MK 28, MK 48, & MK 64
Honokoa	74242713	24709	742438.00	2271379.00	0	Projectile	U.S. PROJECTILE, 40-MM, HE, MK 1, MK 2, & MK 3
Honokoa	74242714	24693	742480.00	2271439.00	0	OE Component	U.S. FUZE, PROJECTILE, AD, MK 43, MK 54, MK 55, AND MK 89
Honokoa	74242714	24695	742439.64	2271434.90	0	OE Component	U.S. FUZE, PROJECTILE, BD, MK 19, MK 20, MK 21, MK 28, MK 48, & MK 64
Honokoa	74242714	24696	742498.11	2271412.40	0	OE Component	U.S. FUZE, PROJECTILE, BD, MK 19, MK 20, MK 21, MK 28, MK 48, & MK 64
Honokoa	74242714	24694	742405.76	2271426.30	0	Projectile	U.S. PROJECTILE, 3-IN, AA, MK 27 (HE)

Final After Action Report  
UXO Clearance Project  
Kaho`olawe Island Reserve, Hawaii

Data query completed: 9/7/04  
Sorted by GMU

UXO Summary  
Risk Reduction Clearance Area

Work Area	GMU	Barcode ID	UTMX	UTMY	Depth (Inches)	UXO Type	UXO Nomenclature
Honokoa	74242715	30020	742409.24	2271574.30	0	OE Component	U.S. FUZE, BOMB, NOSE, M103, M139, & M140
Honokoa	74242715	30014	742491.34	2271543.20	0	Projectile	U.S. PROJECTILE, 5-IN, HE, MK 35
Honokoa	74242715	30015	742497.64	2271540.70	0	Projectile	U.S. PROJECTILE, 5-IN, APHE, MK 32
Honokoa	74242715	30016	742469.38	2271541.20	0	Projectile	U.S. PROJECTILE, 3-IN, AA, MK 27 (HE)
Honokoa	74242715	30017	742472.88	2271531.30	0	Projectile	U.S. PROJECTILE, 5-IN, HE, MK 35
Honokoa	74242715	30018	742457.79	2271503.20	0	Projectile	U.S. PROJECTILE, 3-IN, AA, MK 27 (HE)
Honokoa	74242715	30019	742417.75	2271534.20	0	Projectile	U.S. PROJECTILE, 5-IN, HE, MK 35
Honokoa	74242715	30021	742422.43	2271537.10	0	Projectile	U.S. PROJECTILE, 5-IN, HE, MK 35
Honokoa	74242715	30013	742400.02	2271500.00	0	Small Arms	SMALL ARMS
Honokoa	74242716	30049	742404.00	2271647.00	0	OE Component	U.S. FUZE, PROJECTILE, AD, MK 43, MK 54, MK 55, AND MK 89
Honokoa	74242716	30045	742433.71	2271659.10	0	Projectile	U.S. PROJECTILE, 5-IN, HE, MK 35
Honokoa	74242716	30046	742487.16	2271632.10	0	Projectile	U.S. PROJECTILE, 5-IN, ILLUMINATION OR WHITE PHOSPHOROUS, MK 50
Honokoa	74242716	30047	742400.02	2271600.00	0	Projectile	U.S. PROJECTILE, 40-MM, HE, MK 1, MK 2, & MK 3
Honokoa	74242717	30056	742488.24	2271748.40	0	OE Component	U.S. ADAPTER, BOOSTER, TAIL, M102
Honokoa	74242717	30055	742416.45	2271764.90	0	Projectile	U.S. PROJECTILE, 3-IN, AA, MK 27 (HE)
Honokoa	74242717	30054	742418.21	2271746.80	0	Rocket	U.S. ROCKET, 5.0-IN, BOMBARDMENT, MK 50 (BOMBROC) with WARHEAD, MK 10
Honokoa	74242718	30065	742400.02	2271800.00	0	20mm Projectile	U.S. PROJECTILE, 20-MM, HE, M97
Honokoa	74242718	30062	742436.19	2271889.30	0	Projectile	U.S. PROJECTILE, 3-IN, AA, MK 27 (HE)
Honokoa	74242718	30063	742451.73	2271866.40	0	Projectile	U.S. PROJECTILE, 3-IN, AA, MK 27 (HE)
Honokoa	74242718	30066	742400.02	2271800.00	0	Raw Explosives	RAW EXPLOSIVES
Honokoa	74242719	27976	742415.77	2271909.80	0	Bomb	U.S. BOMB, 4-LB, FRAG, M83 (BUTTERFLY)
Honokoa	74242719	27977	742410.28	2271931.60	0	OE Component	U.S. FUZE, PROJECTILE, BD, MK 19, MK 20, MK 21, MK 28, MK 48, & MK 64
Honokoa	74242720	39264	742499.00	2272001.00	0	20mm Projectile	U.S. PROJECTILE, 20-MM, HE, M97
Honokoa	74242720	39258	742404.00	2272051.00	0	OE Component	U.S. FUZE, PROJECTILE, BD, MK 19, MK 20, MK 21, MK 28, MK 48, & MK 64
Honokoa	74242720	39259	742495.00	2272011.00	0	OE Component	U.S. FUZE, PROJECTILE, BD, MK 19, MK 20, MK 21, MK 28, MK 48, & MK 64
Honokoa	74242720	39260	742438.00	2272006.00	0	OE Component	U.S. FUZE, PROJECTILE, BD, MK 19, MK 20, MK 21, MK 28, MK 48, & MK 64
Honokoa	74242720	39262	742466.00	2272068.00	0	OE Component	U.S. FUZE, PROJECTILE, AD, MK 43, MK 54, MK 55, AND MK 89
Honokoa	74242720	39263	742464.00	2272065.00	0	OE Component	U.S. FUZE, BOMB, NOSE, M103, M139, & M140
Honokoa	74242720	39261	742450.00	2272016.00	0	Projectile	U.S. PROJECTILE, 3-IN, APHE, MK 29
Honokoa	74242721	39246	742499.00	2272199.00	0	20mm Projectile	U.S. PROJECTILE, 20-MM, HE, M97
Honokoa	74242721	39238	742414.00	2272120.00	0	OE Component	U.S. FUZE, PROJECTILE, BD, MK 19, MK 20, MK 21, MK 28, MK 48, & MK 64
Honokoa	74242721	39239	742413.00	2272116.00	0	OE Component	U.S. FUZE, PROJECTILE, BD, MK 19, MK 20, MK 21, MK 28, MK 48, & MK 64
Honokoa	74242721	39244	742445.00	2272160.00	0	OE Component	BURSTER TUBE
Honokoa	74242721	39240	742444.00	2272194.00	0	Projectile	U.S. PROJECTILE, 5-IN, HE, MK 35
Honokoa	74242721	39241	742420.00	2272168.00	0	Projectile	U.S. PROJECTILE, 3-IN, AA, MK 27 (HE)
Honokoa	74242721	39242	742448.00	2272175.00	0	Projectile	U.S. PROJECTILE, 3-IN, AA, MK 27 (HE)
Honokoa	74242721	39245	742491.00	2272145.00	0	Projectile	U.S. PROJECTILE, 5-IN, HE, MK 35

Final After Action Report  
UXO Clearance Project  
Kaho`olawe Island Reserve, Hawaii

Data query completed: 9/7/04  
Sorted by GMU

UXO Summary  
Risk Reduction Clearance Area

Work Area	GMU	Barcode ID	UTMX	UTMY	Depth (Inches)	UXO Type	UXO Nomenclature
Honokoa	74242721	39243	742445.00	2272167.00	0	Rocket	U.S. WARHEAD, ROCKET, 5.0-IN, HE, MK 6
Honokoa	74242722	39219	742499.00	2272201.00	0	20mm Projectile	U.S. PROJECTILE, 20-MM, HE, M97
Honokoa	74242722	39216	742466.00	2272231.00	0	OE Component	U.S. FUZE, PROJECTILE, BD, MK 19, MK 20, MK 21, MK 28, MK 48, & MK 64
Honokoa	74242722	39218	742482.00	2272242.00	0	OE Component	U.S. FUZE, PROJECTILE, AD, MK 43, MK 54, MK 55, AND MK 89
Honokoa	74242722	39211	742424.00	2272205.00	0	Projectile	U.S. PROJECTILE, 40-MM, HE, MK 1, MK 2, & MK 3
Honokoa	74242722	39212	742408.00	2272202.00	0	Projectile	U.S. PROJECTILE, 40-MM, HE, MK 1, MK 2, & MK 3
Honokoa	74242722	39214	742491.00	2272277.00	0	Projectile	PROJECTILE, 5-IN, HE, TYPE EX-1
Honokoa	74242722	39217	742445.00	2272271.00	0	Projectile	U.S. PROJECTILE, 3-IN, AA, MK 27 (HE)
Honokoa	74242722	39213	742407.00	2272261.00	0	Rocket	U.S. WARHEAD, ROCKET, 2.75-IN, FRAG, MK 1
Honokoa	74242722	39215	742495.00	2272278.00	0	Rocket	U.S. WARHEAD, ROCKET, 2.75-IN, FRAG, MK 1
Honokoa	74242723	30391	742415.31	2272383.60	0	Bomb	U.S. BOMB, 250-LB, GP, AN-M57
Honokoa	74242723	30377	742492.00	2272362.00	0	OE Component	U.S. FUZE, PROJECTILE, AD, MK 43, MK 54, MK 55, AND MK 89
Honokoa	74242723	30378	742492.00	2272347.00	0	Projectile	U.S. PROJECTILE, 5-IN, HE, MK 35
Honokoa	74242723	30379	742491.00	2272335.00	0	Projectile	U.S. PROJECTILE, 3-IN, APHE, MK 29
Honokoa	74242723	30380	742477.00	2272339.00	0	Projectile	U.S. PROJECTILE, 5-IN, HE, MK 35
Honokoa	74242723	30381	742431.00	2272336.00	0	Projectile	U.S. PROJECTILE, 3-IN, AA, MK 27 (HE)
Honokoa	74242723	30382	742447.00	2272346.00	0	Projectile	U.S. PROJECTILE, 3-IN, AA, MK 27 (HE)
Honokoa	74242724	39222	742402.00	2272402.00	0	20mm Projectile	U.S. PROJECTILE, 20-MM, HE, M97
Honokoa	74242724	39220	742441.00	2272472.00	0	Projectile	U.S. PROJECTILE, 3-IN, AA, MK 27 (HE)
Honokoa	74242724	39221	742459.00	2272468.00	0	Projectile	U.S. PROJECTILE, 5-IN, HE, MK 35
Honokoa	74242725	30393	742487.00	2272511.00	0	OE Component	U.S. FUZE, PROJECTILE, AD, MK 43, MK 54, MK 55, AND MK 89
Honokoa	74242725	30392	742487.00	2272514.00	0	Projectile	U.S. PROJECTILE, 5-IN, HE, MK 35
Honokoa	74242725	30394	742412.00	2272503.00	0	Projectile	U.S. PROJECTILE, 5-IN, HE, MK 35
Honokoa	74242725	30395	742477.00	2272520.00	0	Projectile	U.S. PROJECTILE, 5-IN, HE, MK 35
Honokoa	74242725	30396	742455.00	2272544.00	0	Projectile	U.S. PROJECTILE, 3-IN, AA, MK 27 (HE)
Honokoa	74242725	30397	742431.00	2272571.00	0	Projectile	U.S. PROJECTILE, 40-MM, HE, MK 1, MK 2, & MK 3
Honokoa	74242725	30398	742470.00	2272588.00	0	Projectile	U.S. PROJECTILE, 3-IN, APHE, MK 29
Honokoa	74242726	30400	742426.00	2272690.00	0	OE Component	U.S. FUZE, PROJECTILE, BD, MK 19, MK 20, MK 21, MK 28, MK 48, & MK 64
Honokoa	74242726	30401	742429.00	2272684.00	0	OE Component	U.S. ADAPTER, BOOSTER, TAIL, M102
Honokoa	74242726	30404	742477.00	2272647.00	0	OE Component	U.S. FUZE, PROJECTILE, AD, MK 43, MK 54, MK 55, AND MK 89
Honokoa	74242726	30407	742471.00	2272621.00	0	OE Component	U.S. FUZE, PROJECTILE, AD, MK 43, MK 54, MK 55, AND MK 89
Honokoa	74242726	30399	742494.00	2272689.00	0	Projectile	U.S. PROJECTILE, 3-IN, AA, MK 27 (HE)
Honokoa	74242726	30402	742477.00	2272661.00	0	Projectile	U.S. PROJECTILE, 3-IN, AA, MK 27 (HE)
Honokoa	74242726	30403	742472.00	2272661.00	0	Projectile	U.S. PROJECTILE, 40-MM, HE, MK 1, MK 2, & MK 3
Honokoa	74242726	30405	742426.72	2272619.40	0	Projectile	U.S. PROJECTILE, 5-IN, PRACTICE, MK 35
Honokoa	74242726	30406	742426.00	2272629.00	0	Projectile	U.S. PROJECTILE, 5-IN, HE, MK 35
Honokoa	74242727	30414	742456.00	2272794.00	0	20mm Projectile	U.S. PROJECTILE, 20-MM, HE, M97
Honokoa	74242727	30413	742434.00	2272785.00	0	Bomb	U.S. BOMB, 4-LB, FRAG, M83 (BUTTERFLY)
Honokoa	74242727	30408	742430.00	2272706.00	0	OE Component	U.S. FUZE, PROJECTILE, BD, MK 19, MK 20, MK 21, MK 28, MK 48, & MK 64



UXO Summary  
Risk Reduction Clearance Area

Work Area	GMU	Barcode ID	UTMX	UTMY	Depth (Inches)	UXO Type	UXO Nomenclature
Honokoa	74242727	30409	742444.00	2272739.00	0	Projectile	U.S. PROJECTILE, 5-IN, HE, MK 36
Honokoa	74242727	30410	742401.00	2272746.00	0	Projectile	U.S. PROJECTILE, 5-IN, HE, MK 35
Honokoa	74242727	30411	742419.00	2272764.00	0	Projectile	U.S. PROJECTILE, 5-IN, HE, MK 35
Honokoa	74242727	30412	742444.00	2272780.00	0	Rocket	U.S. WARHEAD, ROCKET, 2.75-IN, FRAG, MK 1
Honokoa	74242728	29776	742471.00	2272874.00	0	Bomb	U.S. BOMB, 25-LB, PRACTICE, MK 76
Honokoa	74242728	29785	742442.09	2272829.50	0	Bomb	U.S. BOMB, 4-LB, FRAG, M83 (BUTTERFLY)
Honokoa	74242728	29786	742474.02	2272873.90	0	Bomb	U.S. BOMB, 4-LB, FRAG, M83 (BUTTERFLY)
Honokoa	74242728	29787	742483.07	2272877.10	0	Bomb	U.S. BOMB, 4-LB, FRAG, M83 (BUTTERFLY)
Honokoa	74242728	29788	742484.41	2272876.50	0	Bomb	U.S. BOMB, 4-LB, FRAG, M83 (BUTTERFLY)
Honokoa	74242728	29789	742484.30	2272875.00	0	Bomb	U.S. BOMB, 4-LB, FRAG, M83 (BUTTERFLY)
Honokoa	74242728	29790	742484.39	2272877.60	0	Bomb	U.S. BOMB, 4-LB, FRAG, M83 (BUTTERFLY)
Honokoa	74242728	29791	742484.66	2272877.40	0	Bomb	U.S. BOMB, 4-LB, FRAG, M83 (BUTTERFLY)
Honokoa	74242728	29792	742484.36	2272877.20	0	Bomb	U.S. BOMB, 4-LB, FRAG, M83 (BUTTERFLY)
Honokoa	74242728	29794	742415.88	2272897.10	0	Bomb	U.S. BOMB, 4-LB, FRAG, M83 (BUTTERFLY)
Honokoa	74242728	29795	742415.81	2272897.20	0	Bomb	U.S. BOMB, 4-LB, FRAG, M83 (BUTTERFLY)
Honokoa	74242728	29796	742415.90	2272897.30	0	Bomb	U.S. BOMB, 4-LB, FRAG, M83 (BUTTERFLY)
Honokoa	74242728	29797	742415.22	2272897.30	0	Bomb	U.S. BOMB, 4-LB, FRAG, M83 (BUTTERFLY)
Honokoa	74242728	29798	742415.29	2272897.00	0	Bomb	U.S. BOMB, 4-LB, FRAG, M83 (BUTTERFLY)
Honokoa	74242728	29799	742415.44	2272897.10	0	Bomb	U.S. BOMB, 4-LB, FRAG, M83 (BUTTERFLY)
Honokoa	74242728	29800	742415.51	2272897.20	0	Bomb	U.S. BOMB, 4-LB, FRAG, M83 (BUTTERFLY)
Honokoa	74242728	29801	742415.62	2272897.20	0	Bomb	U.S. BOMB, 4-LB, FRAG, M83 (BUTTERFLY)
Honokoa	74242728	29802	742415.01	2272897.10	0	Bomb	U.S. BOMB, 4-LB, FRAG, M83 (BUTTERFLY)
Honokoa	74242728	29803	742415.66	2272897.10	0	Bomb	U.S. BOMB, 4-LB, FRAG, M83 (BUTTERFLY)
Honokoa	74242728	29804	742415.16	2272897.40	0	Bomb	U.S. BOMB, 4-LB, FRAG, M83 (BUTTERFLY)
Honokoa	74242728	29805	742415.16	2272897.40	0	Bomb	U.S. BOMB, 4-LB, FRAG, M83 (BUTTERFLY)
Honokoa	74242728	29806	742415.16	2272897.40	0	Bomb	U.S. BOMB, 4-LB, FRAG, M83 (BUTTERFLY)
Honokoa	74242728	29807	742415.16	2272897.40	0	Bomb	U.S. BOMB, 4-LB, FRAG, M83 (BUTTERFLY)
Honokoa	74242728	29808	742415.16	2272897.40	0	Bomb	U.S. BOMB, 4-LB, FRAG, M83 (BUTTERFLY)
Honokoa	74242728	29809	742415.16	2272897.40	0	Bomb	U.S. BOMB, 4-LB, FRAG, M83 (BUTTERFLY)
Honokoa	74242728	29810	742415.16	2272897.40	0	Bomb	U.S. BOMB, 4-LB, FRAG, M83 (BUTTERFLY)
Honokoa	74242728	29811	742415.16	2272897.40	0	Bomb	U.S. BOMB, 4-LB, FRAG, M83 (BUTTERFLY)
Honokoa	74242728	29812	742415.16	2272897.40	0	Bomb	U.S. BOMB, 4-LB, FRAG, M83 (BUTTERFLY)
Honokoa	74242728	29813	742415.16	2272897.40	0	Bomb	U.S. BOMB, 4-LB, FRAG, M83 (BUTTERFLY)
Honokoa	74242728	29814	742415.16	2272897.40	0	Bomb	U.S. BOMB, 4-LB, FRAG, M83 (BUTTERFLY)
Honokoa	74242728	29815	742415.16	2272897.40	0	Bomb	U.S. BOMB, 4-LB, FRAG, M83 (BUTTERFLY)
Honokoa	74242728	29816	742439.64	2272880.20	0	Bomb	U.S. BOMB, 4-LB, FRAG, M83 (BUTTERFLY)
Honokoa	74242728	29817	742438.13	2272880.70	0	Bomb	U.S. BOMB, 4-LB, FRAG, M83 (BUTTERFLY)
Honokoa	74242728	29818	742410.33	2272866.20	0	Bomb	U.S. BOMB, 4-LB, FRAG, M83 (BUTTERFLY)
Honokoa	74242728	29819	742419.74	2272863.50	0	Bomb	U.S. BOMB, 4-LB, FRAG, M83 (BUTTERFLY)
Honokoa	74242728	29820	742419.84	2272864.10	0	Bomb	U.S. BOMB, 4-LB, FRAG, M83 (BUTTERFLY)
Honokoa	74242728	29821	742421.31	2272863.20	0	Bomb	U.S. BOMB, 4-LB, FRAG, M83 (BUTTERFLY)
Honokoa	74242728	29823	742404.72	2272883.30	0	Bomb	U.S. BOMB, 4-LB, FRAG, M83 (BUTTERFLY)
Honokoa	74242728	29824	742404.16	2272883.60	0	Bomb	U.S. BOMB, 4-LB, FRAG, M83 (BUTTERFLY)
Honokoa	74242728	29827	742484.45	2272845.20	0	Bomb	U.S. BOMB, 4-LB, FRAG, M83 (BUTTERFLY)
Honokoa	74242728	29778	742442.17	2272827.30	0	OE Component	U.S. BOMB, IGNITER, WP, M23
Honokoa	74242728	29779	742447.26	2272821.50	0	OE Component	U.S. FUZE, PROJECTILE, BD, MK 19, MK 20, MK 21, MK 28, MK 48, & MK 64

UXO Summary  
Risk Reduction Clearance Area

Work Area	GMU	Barcode ID	UTMX	UTMY	Depth (Inches)	UXO Type	UXO Nomenclature
Honokoa	74242728	29780	742440.64	2272832.80	0	OE Component	U.S. BOMB, IGNITER, WP, M23
Honokoa	74242728	29781	742440.19	2272833.90	0	OE Component	U.S. FUZE, BOMB, TAIL, IMPACT-INERTIA, M100
Honokoa	74242728	29793	742491.13	2272891.30	0	OE Component	U.S. BOMB, IGNITER, WP, M13, M14, & AN-M15
Honokoa	74242728	29822	742419.04	2272863.50	0	OE Component	BURSTER TUBE
Honokoa	74242728	29825	742401.94	2272892.20	0	OE Component	U.S. ADAPTER, BOOSTER, TAIL, M102
Honokoa	74242728	29826	742401.17	2272890.40	0	OE Component	U.S. ADAPTER, BOOSTER, TAIL, M102
Honokoa	74242728	29775	742419.00	2272820.00	0	Propellant	PROPELLANT
Honokoa	74242728	29782	742408.75	2272869.10	0	Rocket	U.S. WARHEAD, ROCKET, 2.75-IN, FRAG, MK 1
Honokoa	74242728	29783	742408.81	2272869.20	0	Rocket	U.S. WARHEAD, ROCKET, 2.75-IN, FRAG, MK 1
Honokoa	74242728	29784	742409.89	2272869.30	0	Rocket	U.S. WARHEAD, ROCKET, 2.75-IN, FRAG, MK 1
Honokoa	74242729	29765	742402.67	2272911.40	0	Bomb	U.S. BOMB, 100-LB, GP, AN-M30
Honokoa	74242729	29766	742427.39	2272937.40	0	Bomb	U.S. BOMB, 100-LB, GP, AN-M30
Honokoa	74242729	29829	742404.13	2272951.60	0	OE Component	U.S. ADAPTER, BOOSTER, TAIL, M102
Honokoa	74242729	29832	742429.61	2272902.10	0	OE Component	U.S. FUZE, BOMB, NOSE, M103, M139, & M140
Honokoa	74242729	29833	742427.31	2272928.00	0	OE Component	U.S. FUZE, ROCKET, BASE, MK 146, MK 157, & MK 159
Honokoa	74242729	29834	742437.18	2272940.20	0	OE Component	U.S. BOMB, IGNITER, WP, M13, M14, & AN-M15
Honokoa	74242729	29836	742444.09	2272998.60	0	OE Component	U.S. FUZE, PROJECTILE, PD, MK 30
Honokoa	74242729	29830	742414.31	2272966.40	0	Projectile	U.S. PROJECTILE, 3-IN, AA, MK 27 (HE)
Honokoa	74242729	29831	742411.72	2272976.30	0	Projectile	U.S. PROJECTILE, 5-IN, HE, MK 35
Honokoa	74242729	29835	742431.29	2272941.70	0	Projectile	U.S. PROJECTILE, 40-MM, HE, MK 1, MK 2, & MK 3
Honokoa	74252708	24549	742553.22	2270824.40	0	Mortar	U.S. PROJECTILE, 4.2-IN, (107-MM), HE, M3
Honokoa	74252708	24547	742584.00	2270864.00	0	OE Component	U.S. FUZE, PROJECTILE, BD, MK 19, MK 20, MK 21, MK 28, MK 48, & MK 64
Honokoa	74252708	24552	742530.72	2270831.70	0	OE Component	U.S. FUZE, PROJECTILE, BD, MK 19, MK 20, MK 21, MK 28, MK 48, & MK 64
Honokoa	74252708	24553	742516.75	2270857.70	0	OE Component	U.S. FUZE, PROJECTILE, BD, MK 19, MK 20, MK 21, MK 28, MK 48, & MK 64
Honokoa	74252708	24554	742513.07	2270860.00	0	OE Component	U.S. FUZE, PROJECTILE, BD, MK 19, MK 20, MK 21, MK 28, MK 48, & MK 64
Honokoa	74252708	24543	742498.00	2270815.00	0	Projectile	U.S. PROJECTILE, 40-MM, HE, MK 1, MK 2, & MK 3
Honokoa	74252708	24545	742574.00	2270822.00	0	Projectile	U.S. PROJECTILE, 40-MM, HE, MK 1, MK 2, & MK 3
Honokoa	74252708	24546	742592.00	2270818.00	0	Projectile	U.S. PROJECTILE, 40-MM, HE, MK 1, MK 2, & MK 3
Honokoa	74252708	24548	742550.23	2270819.50	0	Projectile	U.S. PROJECTILE, 5-IN, HE, MK 35
Honokoa	74252708	24550	742556.19	2270813.40	0	Projectile	U.S. PROJECTILE, 3-IN, AA, MK 27 (HE)
Honokoa	74252708	24551	742596.40	2270827.20	0	Projectile	U.S. PROJECTILE, 5-IN, HE, MK 35
Honokoa	74252708	24555	742530.45	2270871.50	0	Projectile	U.S. PROJECTILE, 3-IN, AA, MK 27 (HE)
Honokoa	74252708	24556	742592.39	2270891.80	0	Projectile	U.S. PROJECTILE, 5-IN, HE, MK 35
Honokoa	74252708	35319	742534.00	2270830.00	0	Projectile	U.S. PROJECTILE, 5-IN, HE, MK 35
Honokoa	74252709	24565	742573.37	2270936.40	0	Bomb	U.S. BOMB, 4-LB, FRAG, M83 (BUTTERFLY)
Honokoa	74252709	24558	742569.00	2270935.00	0	OE Component	U.S. FUZE, PROJECTILE, AD, MK 43, MK 54, MK 55, AND MK 89
Honokoa	74252709	24564	742516.00	2270943.00	0	OE Component	U.S. FUZE, PROJECTILE, PD, MK 27
Honokoa	74252709	24566	742575.89	2270958.50	0	OE Component	U.S. FUZE, PROJECTILE, BD, MK 19, MK 20, MK 21, MK 28, MK 48, & MK 64
Honokoa	74252709	24570	742594.53	2270960.10	0	OE Component	U.S. FUZE, PROJECTILE, BD, MK 19, MK 20, MK 21, MK 28, MK 48, & MK 64

Final After Action Report  
UXO Clearance Project  
Kaho`olawe Island Reserve, Hawaii

Data query completed: 9/7/04  
Sorted by GMU

UXO Summary  
Risk Reduction Clearance Area

Work Area	GMU	Barcode ID	UTMX	UTMY	Depth (Inches)	UXO Type	UXO Nomenclature
Honokoa	74252709	24559	742520.00	2270918.00	0	Projectile	U.S. PROJECTILE, 40-MM, HE, MK 1, MK 2, & MK 3
Honokoa	74252709	24560	742537.00	2270948.00	0	Projectile	U.S. PROJECTILE, 40-MM, HE, MK 1, MK 2, & MK 3
Honokoa	74252709	24561	742597.00	2270950.00	0	Projectile	U.S. PROJECTILE, 40-MM, HE, MK 1, MK 2, & MK 3
Honokoa	74252709	24562	742519.00	2271003.00	0	Projectile	U.S. PROJECTILE, 40-MM, HE, MK 1, MK 2, & MK 3
Honokoa	74252709	24563	742549.00	2271004.00	0	Projectile	U.S. PROJECTILE, 40-MM, HE, MK 1, MK 2, & MK 3
Honokoa	74252709	24567	742505.07	2270968.70	0	Projectile	U.S. PROJECTILE, 5-IN, HE, MK 35
Honokoa	74252709	24568	742502.75	2270981.20	0	Projectile	U.S. PROJECTILE, 3-IN, AA, MK 27 (HE)
Honokoa	74252709	24569	742511.35	2270979.90	0	Projectile	U.S. PROJECTILE, 5-IN, HE, MK 35
Honokoa	74252709	24571	742588.25	2270997.70	0	Projectile	U.S. PROJECTILE, 5-IN, HE, MK 35
Honokoa	74252710	24759	742598.84	2271041.70	0	Bomb	U.S. BOMB, 4-LB, FRAG, M83 (BUTTERFLY)
Honokoa	74252710	24754	742595.00	2271046.00	0	Projectile	U.S. PROJECTILE, 40-MM, HE, MK 1, MK 2, & MK 3
Honokoa	74252710	24755	742549.66	2271088.40	0	Projectile	U.S. PROJECTILE, 3-IN, AA, MK 27 (HE)
Honokoa	74252710	24756	742535.73	2271089.80	0	Projectile	U.S. PROJECTILE, 3-IN, AA, MK 27 (HE)
Honokoa	74252710	24757	742513.04	2271079.30	0	Projectile	U.S. PROJECTILE, 5-IN, HE, MK 35
Honokoa	74252710	24758	742582.38	2271087.60	0	Projectile	U.S. PROJECTILE, 5-IN, HE, MK 35
Honokoa	74252710	24760	742577.11	2271041.90	0	Projectile	U.S. PROJECTILE, 5-IN, HE, MK 35
Honokoa	74252710	24761	742580.27	2271037.60	0	Projectile	U.S. PROJECTILE, 5-IN, HE, MK 35
Honokoa	74252710	24762	742533.47	2271028.60	0	Projectile	U.S. PROJECTILE, 3-IN, APHE, MK 29
Honokoa	74252711	35471	742592.00	2271106.00	0	20mm Projectile	U.S. PROJECTILE, 20-MM, HE, M97
Honokoa	74252711	24736	742510.00	2271164.00	0	OE Component	U.S. FUZE, PROJECTILE, AD, MK 43, MK 54, MK 55, AND MK 89
Honokoa	74252711	24742	742503.49	2271120.50	0	OE Component	U.S. FUZE, PROJECTILE, BD, MK 19, MK 20, MK 21, MK 28, MK 48, & MK 64
Honokoa	74252711	35472	742587.00	2271123.00	0	OE Component	U.S. FUZE, PROJECTILE, PD, MK 27
Honokoa	74252711	35473	742592.18	2271106.70	0	OE Component	U.S. FUZE, PROJECTILE, BD, MK 19, MK 20, MK 21, MK 28, MK 48, & MK 64
Honokoa	74252711	24737	742543.00	2271154.00	0	Projectile	U.S. PROJECTILE, 40-MM, HE, MK 1, MK 2, & MK 3
Honokoa	74252711	24738	742544.00	2271173.00	0	Projectile	U.S. PROJECTILE, 40-MM, HE, MK 1, MK 2, & MK 3
Honokoa	74252711	24739	742523.00	2271123.00	0	Projectile	U.S. PROJECTILE, 40-MM, HE, MK 1, MK 2, & MK 3
Honokoa	74252711	24740	742577.00	2271116.00	0	Projectile	U.S. PROJECTILE, 40-MM, HE, MK 1, MK 2, & MK 3
Honokoa	74252711	24741	742537.68	2271105.40	0	Projectile	U.S. PROJECTILE, 5-IN, HE, MK 35
Honokoa	74252711	24743	742536.63	2271162.30	0	Projectile	U.S. PROJECTILE, 5-IN, HE, MK 35
Honokoa	74252711	24744	742505.71	2271163.40	0	Projectile	U.S. PROJECTILE, 3-IN, AA, MK 27 (HE)
Honokoa	74252711	24745	742542.53	2271181.90	0	Projectile	U.S. PROJECTILE, 3-IN, AA, MK 27 (HE)
Honokoa	74252712	24723	742550.00	2271250.00	0	20mm Projectile	U.S. PROJECTILE, 20-MM, HE, M97
Honokoa	74252712	24727	742559.53	2271223.10	0	OE Component	U.S. BOMB, IGNITER, WP, M23
Honokoa	74252712	24724	742525.00	2271246.00	0	Projectile	U.S. PROJECTILE, 40-MM, HE, MK 1, MK 2, & MK 3
Honokoa	74252712	24725	742578.00	2271280.00	0	Projectile	U.S. PROJECTILE, 40-MM, HE, MK 1, MK 2, & MK 3
Honokoa	74252712	24726	742542.99	2271215.60	0	Projectile	U.S. PROJECTILE, 3-IN, AA, MK 27 (HE)
Honokoa	74252712	24728	742584.71	2271270.90	0	Projectile	U.S. PROJECTILE, 5-IN, HE, MK 35
Honokoa	74252712	24729	742578.13	2271224.10	0	Projectile	U.S. PROJECTILE, 3-IN, AA, MK 27 (HE)
Honokoa	74252713	24714	742582.00	2271363.00	0	OE Component	U.S. FUZE, ROCKET, NOSE, PD, MK 176 AND MK 178
Honokoa	74252713	24716	742575.49	2271370.80	0	OE Component	U.S. FUZE, PROJECTILE, BD, MK 19, MK 20, MK 21, MK 28, MK 48, & MK 64
Honokoa	74252713	24715	742525.61	2271311.70	0	Projectile	U.S. PROJECTILE, 5-IN, HE, MK 35
Honokoa	74252714	24698	742502.00	2271402.00	0	20mm Projectile	U.S. PROJECTILE, 20-MM, HE, M97

Final After Action Report  
UXO Clearance Project  
Kaho`olawe Island Reserve, Hawaii

Data query completed: 9/7/04  
Sorted by GMU

UXO Summary  
Risk Reduction Clearance Area

Work Area	GMU	Barcode ID	UTMX	UTMY	Depth (Inches)	UXO Type	UXO Nomenclature
Honokoa	74252714	35612	742501.00	2271401.00	0	20mm Projectile	U.S. PROJECTILE, 20-MM, HE, M97
Honokoa	74252714	24700	742545.00	2271490.00	0	OE Component	U.S. FUZE, PROJECTILE, AD, MK 43, MK 54, MK 55, AND MK 89
Honokoa	74252714	24701	742555.00	2271495.00	0	OE Component	U.S. FUZE, PROJECTILE, AD, MK 43, MK 54, MK 55, AND MK 89
Honokoa	74252714	24702	742531.00	2271463.00	0	OE Component	U.S. FUZE, PROJECTILE, AD, MK 43, MK 54, MK 55, AND MK 89
Honokoa	74252714	24703	742573.00	2271419.00	0	OE Component	BURSTER TUBE
Honokoa	74252714	24704	742573.91	2271440.40	0	OE Component	U.S. FUZE, PROJECTILE, BD, MK 19, MK 20, MK 21, MK 28, MK 48, & MK 64
Honokoa	74252714	24705	742546.70	2271498.60	0	OE Component	U.S. FUZE, PROJECTILE, BD, MK 19, MK 20, MK 21, MK 28, MK 48, & MK 64
Honokoa	74252714	24699	742538.00	2271409.00	0	Projectile	U.S. PROJECTILE, 40-MM, HE, MK 1, MK 2, & MK 3
Honokoa	74252714	24706	742544.39	2271485.60	0	Projectile	U.S. PROJECTILE, 5-IN, HE, MK 35
Honokoa	74252714	35613	742533.00	2271418.00	0	Projectile	U.S. PROJECTILE, 40-MM, HE, MK 1, MK 2, & MK 3
Honokoa	74252714	35614	742570.00	2271409.00	0	Projectile	U.S. PROJECTILE, 40-MM, HE, MK 1, MK 2, & MK 3
Honokoa	74252714	35615	742596.00	2271495.00	0	Projectile	U.S. PROJECTILE, 40-MM, HE, MK 1, MK 2, & MK 3
Honokoa	74252714	35616	742574.00	2271428.00	0	Projectile	U.S. PROJECTILE, 5-IN, HE, MK 35
Honokoa	74252715	30022	742514.61	2271551.30	0	Projectile	U.S. PROJECTILE, 5-IN, HE, MK 35
Honokoa	74252715	30023	742538.17	2271519.30	0	Projectile	U.S. PROJECTILE, 3-IN, AA, MK 27 (HE)
Honokoa	74252715	30024	742587.29	2271531.30	0	Projectile	U.S. PROJECTILE, 3-IN, AA, MK 27 (HE)
Honokoa	74252716	30035	742500.02	2271600.00	0	20mm Projectile	U.S. PROJECTILE, 20-MM, HE, M97
Honokoa	74252716	30029	742517.64	2271619.30	0	Bomb	U.S. BOMB, 4-LB, FRAG, M83 (BUTTERFLY)
Honokoa	74252716	30032	742509.22	2271616.40	0	Bomb	U.S. BOMB, 4-LB, FRAG, M83 (BUTTERFLY)
Honokoa	74252716	30034	742506.00	2271614.00	0	OE Component	U.S. FUZE, PROJECTILE, AD, MK 43, MK 54, MK 55, AND MK 89
Honokoa	74252716	30026	742539.12	2271629.40	0	Projectile	U.S. PROJECTILE, 5-IN, HE, MK 35
Honokoa	74252716	30027	742522.54	2271677.60	0	Projectile	U.S. PROJECTILE, 5-IN, HE, MK 35
Honokoa	74252716	30028	742517.29	2271664.00	0	Projectile	U.S. PROJECTILE, 5-IN, HE, MK 35
Honokoa	74252716	30030	742514.73	2271611.10	0	Projectile	U.S. PROJECTILE, 5-IN, HE, MK 35
Honokoa	74252716	30031	742513.47	2271639.50	0	Projectile	U.S. PROJECTILE, 3-IN, AA, MK 27 (HE)
Honokoa	74252716	30036	742500.02	2271600.00	0	Small Arms	SMALL ARMS
Honokoa	74252717	30053	742500.02	2271700.00	0	20mm Projectile	U.S. PROJECTILE, 20-MM, HE, M97
Honokoa	74252717	30051	742527.00	2271727.00	0	OE Component	U.S. FUZE, PROJECTILE, AD, MK 43, MK 54, MK 55, AND MK 89
Honokoa	74252717	30050	742532.74	2271721.40	0	Projectile	U.S. PROJECTILE, 5-IN, HE, MK 35
Honokoa	74252718	30061	742500.02	2271800.00	0	20mm Projectile	U.S. PROJECTILE, 20-MM, HE, M97
Honokoa	74252718	30059	742576.31	2271863.00	0	OE Component	U.S. FUZE, PROJECTILE, BD, MK 19, MK 20, MK 21, MK 28, MK 48, & MK 64
Honokoa	74252718	30058	742594.32	2271890.20	0	Projectile	U.S. PROJECTILE, 5-IN, HE, MK 35
Honokoa	74252719	27973	742501.00	2271901.00	0	20mm Projectile	U.S. PROJECTILE, 20-MM, HE, M97
Honokoa	74252719	27978	742585.27	2271921.60	0	OE Component	U.S. FUZE, PROJECTILE, BD, MK 19, MK 20, MK 21, MK 28, MK 48, & MK 64
Honokoa	74252719	27979	742585.53	2271971.00	0	OE Component	U.S. FUZE, PROJECTILE, BD, MK 19, MK 20, MK 21, MK 28, MK 48, & MK 64
Honokoa	74252719	27980	742561.80	2271927.50	0	OE Component	U.S. FUZE, BOMB, AN-M173 & M918

UXO Summary  
Risk Reduction Clearance Area

Work Area	GMU	Barcode ID	UTMX	UTMY	Depth (Inches)	UXO Type	UXO Nomenclature
Honokoa	74252719	27981	742546.33	2271975.30	0	OE Component	U.S. FUZE, PROJECTILE, AD, MK 43, MK 54, MK 55, AND MK 89
Honokoa	74252719	27982	742551.84	2271958.70	0	OE Component	U.S. FUZE, PROJECTILE, BD, MK 19, MK 20, MK 21, MK 28, MK 48, & MK 64
Honokoa	74252719	39247	742575.00	2271931.00	0	OE Component	U.S. FUZE, PROJECTILE, AD, MK 43, MK 54, MK 55, AND MK 89
Honokoa	74252719	39249	742558.00	2271968.00	0	OE Component	U.S. FUZE, PROJECTILE, MT, MK 22
Honokoa	74252719	27983	742501.00	2271901.00	0	Projectile	U.S. PROJECTILE, 40-MM, HE, MK 1, MK 2, & MK 3
Honokoa	74252719	27984	742501.00	2271901.00	0	Projectile	U.S. PROJECTILE, 40-MM, HE, MK 1, MK 2, & MK 3
Honokoa	74252719	39248	742541.00	2271923.00	0	Projectile	U.S. PROJECTILE, 40-MM, HE, MK 1, MK 2, & MK 3
Honokoa	74252719	27975	742501.00	2271901.00	0	Raw Explosives	RAW EXPLOSIVES
Honokoa	74252719	27974	742501.00	2271901.00	0	Small Arms	SMALL ARMS
Honokoa	74252720	39257	742503.00	2272003.00	0	20mm Projectile	U.S. PROJECTILE, 20-MM, HE, M97
Honokoa	74252720	39250	742595.00	2272004.00	0	OE Component	U.S. FUZE, PROJECTILE, AD, MK 43, MK 54, MK 55, AND MK 89
Honokoa	74252720	39252	742550.00	2272029.00	0	OE Component	U.S. FUZE, PROJECTILE, PD, MK 27
Honokoa	74252720	39255	742504.00	2272010.00	0	OE Component	U.S. FUZE, PROJECTILE, BD, M66
Honokoa	74252720	39251	742551.00	2272062.00	0	Projectile	U.S. PROJECTILE, 40-MM, HE, MK 1, MK 2, & MK 3
Honokoa	74252720	39253	742571.00	2272098.00	0	Projectile	U.S. PROJECTILE, 3-IN, AA, MK 27 (HE)
Honokoa	74252720	39254	742575.00	2272073.00	0	Projectile	U.S. PROJECTILE, 40-MM, HE, MK 1, MK 2, & MK 3
Honokoa	74252720	39256	742503.00	2272003.00	0	Small Arms	SMALL ARMS
Honokoa	74252721	39234	742541.00	2272163.00	0	OE Component	U.S. FUZE, PROJECTILE, AD, MK 43, MK 54, MK 55, AND MK 89
Honokoa	74252721	39235	742540.00	2272141.00	0	OE Component	BURSTER TUBE
Honokoa	74252721	39229	742515.00	2272133.00	0	Projectile	U.S. PROJECTILE, 105-MM, HE, M1
Honokoa	74252721	39230	742510.00	2272195.00	0	Projectile	U.S. PROJECTILE, 3-IN, APHE, MK 29
Honokoa	74252721	39231	742572.00	2272199.00	0	Projectile	U.S. PROJECTILE, 40-MM, HE, MK 1, MK 2, & MK 3
Honokoa	74252721	39232	742591.00	2272190.00	0	Projectile	U.S. PROJECTILE, 40-MM, HE, MK 1, MK 2, & MK 3
Honokoa	74252721	39233	742528.00	2272125.00	0	Projectile	U.S. PROJECTILE, 5-IN, HE, MK 35
Honokoa	74252721	39236	742555.00	2272154.00	0	Projectile	U.S. PROJECTILE, 5-IN, HE, MK 35
Honokoa	74252721	39237	742501.00	2272199.00	0	Pyrotechnics	SIGNAL, DRIFT, AN-MK4, AN-MK5, AND AN-MK6
Honokoa	74252722	39210	742501.00	2272201.00	0	20mm Projectile	U.S. PROJECTILE, 20-MM, HE, M97
Honokoa	74252722	39206	742506.00	2272276.00	0	OE Component	U.S. FUZE, PROJECTILE, BD, MK 19, MK 20, MK 21, MK 28, MK 48, & MK 64
Honokoa	74252722	39208	742537.00	2272274.00	0	OE Component	U.S. FUZE, PROJECTILE, AD, MK 43, MK 54, MK 55, AND MK 89
Honokoa	74252722	39209	742504.00	2272208.00	0	OE Component	U.S. FUZE, PROJECTILE, PD, MK 27
Honokoa	74252722	39207	742515.00	2272206.00	0	Projectile	U.S. PROJECTILE, 40-MM, HE, MK 1, MK 2, & MK 3
Honokoa	74252723	39223	742592.00	2272314.00	0	OE Component	U.S. FUZE, PROJECTILE, BD, MK 19, MK 20, MK 21, MK 28, MK 48, & MK 64
Honokoa	74252723	39224	742522.00	2272393.00	0	OE Component	U.S. BOMB, IGNITER, WP, M13, M14, & AN-M15
Honokoa	74252723	39227	742525.00	2272391.00	0	OE Component	U.S. FUZE, PROJECTILE, AD, MK 43, MK 54, MK 55, AND MK 89
Honokoa	74252723	39225	742525.00	2272375.00	0	Projectile	U.S. PROJECTILE, 5-IN, HE, MK 35
Honokoa	74252723	39226	742570.00	2272320.00	0	Projectile	U.S. PROJECTILE, 3-IN, AA, MK 27 (HE)
Honokoa	74252723	39228	742527.00	2272345.00	0	Projectile	U.S. PROJECTILE, 40-MM, HE, MK 1, MK 2, & MK 3

UXO Summary  
Risk Reduction Clearance Area

Work Area	GMU	Barcode ID	UTMX	UTMY	Depth (Inches)	UXO Type	UXO Nomenclature
Honokoa	74252724	30384	742597.00	2272431.00	0	OE Component	U.S. FUZE, PROJECTILE, BD, MK 19, MK 20, MK 21, MK 28, MK 48, & MK 64
Honokoa	74252724	30386	742590.00	2272459.00	0	OE Component	U.S. FUZE, PROJECTILE, AD, MK 43, MK 54, MK 55, AND MK 89
Honokoa	74252724	30389	742595.00	2272494.00	0	OE Component	U.S. FUZE, PROJECTILE, AD, MK 43, MK 54, MK 55, AND MK 89
Honokoa	74252724	30383	742556.00	2272411.00	0	Projectile	U.S. PROJECTILE, 3-IN, AA, MK 27 (HE)
Honokoa	74252724	30385	742594.00	2272440.00	0	Projectile	U.S. PROJECTILE, 40-MM, HE, MK 1, MK 2, & MK 3
Honokoa	74252724	30387	742589.00	2272470.00	0	Projectile	U.S. PROJECTILE, 40-MM, HE, MK 1, MK 2, & MK 3
Honokoa	74252724	30388	742564.00	2272489.00	0	Projectile	U.S. PROJECTILE, 40-MM, HE, MK 1, MK 2, & MK 3
Honokoa	74252724	30390	742511.00	2272495.00	0	Projectile	U.S. PROJECTILE, 3-IN, AA, MK 27 (HE)
Honokoa	74252725	30344	742534.69	2272587.20	0	OE Component	U.S. FUZE, PROJECTILE, AD, MK 43, MK 54, MK 55, AND MK 89
Honokoa	74252725	30345	742550.16	2272560.30	0	OE Component	U.S. FUZE, PROJECTILE, AD, MK 43, MK 54, MK 55, AND MK 89
Honokoa	74252725	30350	742590.74	2272530.70	0	OE Component	U.S. FUZE, PROJECTILE, BD, MK 19, MK 20, MK 21, MK 28, MK 48, & MK 64
Honokoa	74252725	30346	742550.89	2272560.20	0	Projectile	U.S. PROJECTILE, 5-IN, HE, MK 35
Honokoa	74252725	30347	742580.13	2272559.40	0	Projectile	U.S. PROJECTILE, 3-IN, APHE, MK 29
Honokoa	74252725	30349	742540.39	2272539.70	0	Projectile	U.S. PROJECTILE, 3-IN, APHE, MK 29
Honokoa	74252725	30351	742519.21	2272511.10	0	Projectile	U.S. PROJECTILE, 5-IN, HE, MK 35
Honokoa	74252726	30354	742500.02	2272600.00	0	20mm Projectile	U.S. PROJECTILE, 20-MM, HE, M97
Honokoa	74252726	30348	742566.39	2272660.80	0	Projectile	U.S. PROJECTILE, 5-IN, HE, MK 35
Honokoa	74252726	30355	742577.66	2272640.10	0	Projectile	U.S. PROJECTILE, 5-IN, HE, MK 35
Honokoa	74252726	30356	742559.77	2272641.30	0	Projectile	U.S. PROJECTILE, 40-MM, HE, MK 1, MK 2, & MK 3
Honokoa	74252726	30357	742536.08	2272642.00	0	Projectile	U.S. PROJECTILE, 5-IN, HE, MK 35
Honokoa	74252726	30353	742500.02	2272600.00	0	Small Arms	SMALL ARMS
Honokoa	74252727	45102	742505.00	2272705.00	0	20mm Projectile	U.S. PROJECTILE, 20-MM, HE, M97
Honokoa	74252727	30358	742591.25	2272721.10	0	Bomb	U.S. BOMB, 4-LB, FRAG, M83 (BUTTERFLY)
Honokoa	74252727	30359	742549.31	2272779.20	0	Projectile	U.S. PROJECTILE, 3-IN, AA, MK 27 (HE)
Honokoa	74252727	30360	742577.31	2272790.20	0	Projectile	U.S. PROJECTILE, 40-MM, HE, MK 1, MK 2, & MK 3
Honokoa	74252728	29763	742570.31	2272861.20	0	Bomb	U.S. BOMB, 4-LB, FRAG, M83 (BUTTERFLY)
Honokoa	74252728	29764	742567.74	2272874.60	0	Bomb	U.S. BOMB, 4-LB, FRAG, M83 (BUTTERFLY)
Honokoa	74252728	29769	742518.34	2272881.90	0	Bomb	U.S. BOMB, 4-LB, FRAG, M83 (BUTTERFLY)
Honokoa	74252728	29770	742521.79	2272880.10	0	Bomb	U.S. BOMB, 4-LB, FRAG, M83 (BUTTERFLY)
Honokoa	74252728	29771	742551.10	2272895.40	0	Bomb	U.S. BOMB, 4-LB, FRAG, M83 (BUTTERFLY)
Honokoa	74252728	29772	742591.07	2272870.70	0	Bomb	U.S. BOMB, 4-LB, FRAG, M83 (BUTTERFLY)
Honokoa	74252728	29773	742559.64	2272841.00	0	Bomb	U.S. BOMB, 4-LB, FRAG, M83 (BUTTERFLY)
Honokoa	74252728	29837	742507.44	2272862.10	0	Bomb	U.S. BOMB, 4-LB, FRAG, M83 (BUTTERFLY)
Honokoa	74252728	29767	742508.16	2272830.20	0	Projectile	U.S. PROJECTILE, 3-IN, AA, MK 27 (HE)
Honokoa	74252728	29768	742502.76	2272839.10	0	Projectile	U.S. PROJECTILE, 5-IN, HE, MK 35
Honokoa	74252729	30320	742551.00	2272961.00	0	20mm Projectile	U.S. PROJECTILE, 20-MM, HE, M97
Honokoa	74252729	30310	742549.31	2272952.00	0	Bomb	U.S. BOMB, 4-LB, FRAG, M83 (BUTTERFLY)
Honokoa	74252729	30308	742527.64	2272991.20	0	OE Component	U.S. FUZE, PROJECTILE, BD, MK 19, MK 20, MK 21, MK 28, MK 48, & MK 64
Honokoa	74252729	30314	742552.22	2272961.80	0	OE Component	U.S. FUZE, PROJECTILE, BD, MK 19, MK 20, MK 21, MK 28, MK 48, & MK 64

UXO Summary  
Risk Reduction Clearance Area

Work Area	GMU	Barcode ID	UTMX	UTMY	Depth (Inches)	UXO Type	UXO Nomenclature
Honokoa	74252729	30315	742552.07	2272961.80	0	OE Component	U.S. FUZE, PROJECTILE, AD, MK 43, MK 54, MK 55, AND MK 89
Honokoa	74252729	30316	742552.11	2272961.20	0	OE Component	U.S. FUZE, PROJECTILE, AD, MK 43, MK 54, MK 55, AND MK 89
Honokoa	74252729	30317	742552.13	2272961.70	0	OE Component	U.S. FUZE, PROJECTILE, AD, MK 43, MK 54, MK 55, AND MK 89
Honokoa	74252729	30309	742507.19	2272939.70	0	Projectile	U.S. PROJECTILE, 3-IN, AA, MK 27 (HE)
Honokoa	74252729	30311	742552.13	2272961.90	0	Projectile	U.S. PROJECTILE, 40-MM, HE, MK 1, MK 2, & MK 3
Honokoa	74252729	30312	742552.27	2272961.70	0	Projectile	U.S. PROJECTILE, 40-MM, HE, MK 1, MK 2, & MK 3
Honokoa	74252729	30313	742552.11	2272961.80	0	Projectile	U.S. PROJECTILE, 40-MM, HE, MK 1, MK 2, & MK 3
Honokoa	74252729	30318	742552.11	2272961.90	0	Projectile	U.S. PROJECTILE, 40-MM, HE, MK 1, MK 2, & MK 3
Honokoa	74252729	30319	742552.17	2272961.80	0	Rocket	U.S. WARHEAD, ROCKET, 2.75-IN, FRAG, MK 1
Honokoa	74262708	24485	742700.02	2270800.00	0	20mm Projectile	U.S. PROJECTILE, 20-MM, HE, M97
Honokoa	74262708	24493	742699.02	2270800.00	0	OE Component	U.S. FUZE, PROJECTILE, AD, MK 43, MK 54, MK 55, AND MK 89
Honokoa	74262708	24494	742699.02	2270800.00	0	OE Component	U.S. FUZE, PROJECTILE, AD, MK 43, MK 54, MK 55, AND MK 89
Honokoa	74262708	24495	742699.02	2270800.00	0	OE Component	U.S. FUZE, PROJECTILE, AD, MK 43, MK 54, MK 55, AND MK 89
Honokoa	74262708	24496	742699.02	2270800.00	0	OE Component	U.S. FUZE, PROJECTILE, AD, MK 43, MK 54, MK 55, AND MK 89
Honokoa	74262708	24497	742699.02	2270800.00	0	OE Component	U.S. FUZE, PROJECTILE, AD, MK 43, MK 54, MK 55, AND MK 89
Honokoa	74262708	24498	742699.02	2270800.00	0	OE Component	U.S. FUZE, PROJECTILE, AD, MK 43, MK 54, MK 55, AND MK 89
Honokoa	74262708	24505	742650.61	2270828.20	0	OE Component	U.S. FUZE, PROJECTILE, BD, MK 19, MK 20, MK 21, MK 28, MK 48, & MK 64
Honokoa	74262708	24506	742605.91	2270809.40	0	OE Component	U.S. FUZE, PROJECTILE, BD, MK 19, MK 20, MK 21, MK 28, MK 48, & MK 64
Honokoa	74262708	24487	742687.02	2270900.00	0	Projectile	U.S. PROJECTILE, 40-MM, HE, MK 1, MK 2, & MK 3
Honokoa	74262708	24488	742685.00	2270893.00	0	Projectile	U.S. PROJECTILE, 40-MM, HE, MK 1, MK 2, & MK 3
Honokoa	74262708	24489	742612.00	2270859.00	0	Projectile	U.S. PROJECTILE, 40-MM, HE, MK 1, MK 2, & MK 3
Honokoa	74262708	24490	742622.00	2270873.00	0	Projectile	U.S. PROJECTILE, 40-MM, HE, MK 1, MK 2, & MK 3
Honokoa	74262708	24491	742561.00	2270880.00	0	Projectile	U.S. PROJECTILE, 40-MM, HE, MK 1, MK 2, & MK 3
Honokoa	74262708	24492	742697.00	2270870.00	0	Projectile	U.S. PROJECTILE, 40-MM, HE, MK 1, MK 2, & MK 3
Honokoa	74262708	24500	742611.97	2270831.80	0	Projectile	U.S. PROJECTILE, 3-IN, AA, MK 27 (HE)
Honokoa	74262708	24501	742610.27	2270841.60	0	Projectile	U.S. PROJECTILE, 5-IN, HE, MK 35
Honokoa	74262708	24502	742671.49	2270848.60	0	Projectile	U.S. PROJECTILE, 5-IN, HE, MK 35
Honokoa	74262708	24503	742678.45	2270841.60	0	Projectile	U.S. PROJECTILE, 5-IN, HE, MK 35
Honokoa	74262708	24504	742664.71	2270819.40	0	Projectile	U.S. PROJECTILE, 5-IN, HE, MK 35
Honokoa	74262708	24499	742700.02	2270800.00	0	Raw Explosives	RAW EXPLOSIVES
Honokoa	74262709	45197	742693.00	2270901.00	0	OE Component	U.S. FUZE, PROJECTILE, AD, MK 43, MK 54, MK 55, AND MK 89
Honokoa	74262709	24573	742689.33	2270961.90	0	Projectile	U.S. PROJECTILE, 5-IN, HE, MK 35
Honokoa	74262709	24574	742640.25	2270947.50	0	Projectile	U.S. PROJECTILE, 5-IN, HE, MK 35
Honokoa	74262709	24575	742641.30	2270930.50	0	Projectile	U.S. PROJECTILE, 5-IN, HE, MK 35
Honokoa	74262709	45195	742693.25	2270901.20	0	Projectile	U.S. PROJECTILE, 5-IN, HE, MK 35

Final After Action Report  
UXO Clearance Project  
Kaho`olawe Island Reserve, Hawaii

Data query completed: 9/7/04  
Sorted by GMU

UXO Summary  
Risk Reduction Clearance Area

Work Area	GMU	Barcode ID	UTMX	UTMY	Depth (Inches)	UXO Type	UXO Nomenclature
Honokoa	74262709	45196	742693.00	2270901.00	0	Projectile	U.S. PROJECTILE, 5-IN, HE, MK 35
Honokoa	74262710	24605	742690.68	2271025.20	0	OE Component	U.S. FUZE, PROJECTILE, BD, MK 19, MK 20, MK 21, MK 28, MK 48, & MK 64
Honokoa	74262710	24600	742611.00	2271026.00	0	Projectile	U.S. PROJECTILE, 40-MM, HE, MK 1, MK 2, & MK 3
Honokoa	74262710	24601	742635.00	2271046.00	0	Projectile	U.S. PROJECTILE, 40-MM, HE, MK 1, MK 2, & MK 3
Honokoa	74262710	24602	742609.00	2271093.00	0	Projectile	U.S. PROJECTILE, 40-MM, HE, MK 1, MK 2, & MK 3
Honokoa	74262710	24603	742607.00	2271040.00	0	Projectile	U.S. PROJECTILE, 40-MM, HE, MK 1, MK 2, & MK 3
Honokoa	74262710	24604	742691.00	2271028.00	0	Projectile	U.S. PROJECTILE, 40-MM, HE, MK 1, MK 2, & MK 3
Honokoa	74262710	24607	742632.18	2271096.80	0	Projectile	U.S. PROJECTILE, 5-IN, HE, MK 35
Honokoa	74262710	24606	742662.39	2271071.10	0	Rocket	U.S. WARHEAD, ROCKET, 5.0-IN, HE, MK 6
Honokoa	74262711	24609	742627.00	2271111.00	0	20mm Projectile	U.S. PROJECTILE, 20-MM, HE, M97
Honokoa	74262711	24616	742669.32	2271161.40	0	Bomb	U.S. BOMB, 4-LB, FRAG, M83 (BUTTERFLY)
Honokoa	74262711	24611	742601.29	2271151.40	0	OE Component	U.S. FUZE, PROJECTILE, BD, MK 19, MK 20, MK 21, MK 28, MK 48, & MK 64
Honokoa	74262711	24612	742614.41	2271141.70	0	OE Component	U.S. FUZE, PROJECTILE, BD, MK 19, MK 20, MK 21, MK 28, MK 48, & MK 64
Honokoa	74262711	24617	742688.32	2271121.50	0	OE Component	U.S. FUZE, PROJECTILE, BD, MK 19, MK 20, MK 21, MK 28, MK 48, & MK 64
Honokoa	74262711	24613	742629.13	2271191.30	0	Projectile	U.S. PROJECTILE, 5-IN, HE, MK 35
Honokoa	74262711	24614	742638.91	2271176.10	0	Projectile	U.S. PROJECTILE, 5-IN, HE, MK 35
Honokoa	74262711	24615	742639.41	2271113.50	0	Projectile	U.S. PROJECTILE, 5-IN, HE, MK 35
Honokoa	74262712	24627	742607.00	2271294.00	0	20mm Projectile	U.S. PROJECTILE, 20-MM, HE, M97
Honokoa	74262712	24628	742627.00	2271212.00	0	OE Component	U.S. FUZE, PROJECTILE, AD, MK 43, MK 54, MK 55, AND MK 89
Honokoa	74262712	24632	742635.82	2271288.60	0	OE Component	U.S. FUZE, PROJECTILE, BD, MK 19, MK 20, MK 21, MK 28, MK 48, & MK 64
Honokoa	74262712	24633	742632.25	2271286.90	0	OE Component	U.S. FUZE, PROJECTILE, BD, MK 19, MK 20, MK 21, MK 28, MK 48, & MK 64
Honokoa	74262712	24635	742650.61	2271249.20	0	OE Component	U.S. FUZE, PROJECTILE, MT, MK 18, MK 42, & MK 63
Honokoa	74262712	24629	742650.00	2271211.00	0	Projectile	U.S. PROJECTILE, 40-MM, HE, MK 1, MK 2, & MK 3
Honokoa	74262712	24630	742674.27	2271273.30	0	Projectile	U.S. PROJECTILE, 5-IN, ILLUMINATION OR WHITE PHOSPHOROUS. MK 50
Honokoa	74262712	24631	742674.24	2271232.10	0	Projectile	U.S. PROJECTILE, 5-IN, ILLUMINATION OR WHITE PHOSPHOROUS. MK 50
Honokoa	74262712	24634	742642.66	2271271.10	0	Projectile	U.S. PROJECTILE, 5-IN, HE, MK 35
Honokoa	74262712	24636	742621.07	2271278.20	0	Projectile	U.S. PROJECTILE, 5-IN, HE, MK 35
Honokoa	74262712	24637	742613.27	2271231.30	0	Projectile	U.S. PROJECTILE, 5-IN, HE, MK 35
Honokoa	74262713	24653	742603.00	2271303.00	0	20mm Projectile	U.S. PROJECTILE, 20-MM, HE, M97
Honokoa	74262713	24656	742646.00	2271384.00	0	OE Component	U.S. FUZE, PROJECTILE, AD, MK 43, MK 54, MK 55, AND MK 89
Honokoa	74262713	24657	742648.00	2271379.00	0	OE Component	U.S. FUZE, PROJECTILE, AD, MK 43, MK 54, MK 55, AND MK 89
Honokoa	74262713	24662	742686.29	2271363.80	0	OE Component	U.S. FUZE, BOMB, NOSE, M103, M139, & M140
Honokoa	74262713	45198	742697.00	2271396.00	0	OE Component	U.S. FUZE, PROJECTILE, AD, MK 43, MK 54, MK 55, AND MK 89
Honokoa	74262713	24663	742653.14	2271398.70	0	Projectile	U.S. PROJECTILE, 5-IN, HE, MK 35

Final After Action Report  
UXO Clearance Project  
Kaho`olawe Island Reserve, Hawaii

Data query completed: 9/7/04  
Sorted by GMU



UXO Summary  
Risk Reduction Clearance Area

Work Area	GMU	Barcode ID	UTMX	UTMY	Depth (Inches)	UXO Type	UXO Nomenclature
Honokoa	74262713	24665	742617.89	2271353.40	0	Projectile	U.S. PROJECTILE, 3-IN, AA, MK 27 (HE)
Honokoa	74262713	24667	742610.75	2271360.60	0	Projectile	U.S. PROJECTILE, 5-IN, HE, MK 35
Honokoa	74262713	24668	742599.50	2271333.30	0	Projectile	U.S. PROJECTILE, 5-IN, HE, MK 35
Honokoa	74262713	24669	742615.32	2271308.00	0	Projectile	U.S. PROJECTILE, 5-IN, HE, MK 35
Honokoa	74262713	24655	742612.00	2271362.00	0	Propellant	PROPELLANT
Honokoa	74262713	24654	742697.00	2271342.00	0	Rocket	U.S. WARHEAD, ROCKET, 2.75-IN, FRAG, MK 1
Honokoa	74262713	24659	742697.32	2271352.30	0	Rocket	U.S. WARHEAD, ROCKET, 2.75-IN, FRAG, MK 1
Honokoa	74262713	24660	742685.23	2271355.40	0	Rocket	U.S. WARHEAD, ROCKET, 2.75-IN, FRAG, MK 1
Honokoa	74262713	24661	742689.66	2271360.50	0	Rocket	U.S. WARHEAD, ROCKET, 2.75-IN, FRAG, MK 1
Honokoa	74262713	24664	742638.65	2271387.50	0	Rocket	U.S. WARHEAD, ROCKET, 2.75-IN, FRAG, MK 1
Honokoa	74262713	24666	742602.18	2271363.10	0	Rocket	U.S. WARHEAD, ROCKET, 2.75-IN, FRAG, MK 1
Honokoa	74262714	24675	742650.00	2271450.00	0	20mm Projectile	U.S. PROJECTILE, 20-MM, HE, M97
Honokoa	74262714	24677	742675.23	2271481.40	0	Bomb	U.S. BOMB, 4-LB, FRAG, M83 (BUTTERFLY)
Honokoa	74262714	24670	742685.00	2271472.00	0	OE Component	U.S. FUZE, PROJECTILE, AD, MK 43, MK 54, MK 55, AND MK 89
Honokoa	74262714	24674	742663.00	2271444.00	0	OE Component	U.S. FUZE, ROCKET, NOSE, PD, MK 176 AND MK 178
Honokoa	74262714	24678	742625.32	2271488.00	0	OE Component	U.S. FUZE, PROJECTILE, BD, MK 19, MK 20, MK 21, MK 28, MK 48, & MK 64
Honokoa	74262714	24673	742630.00	2271424.00	0	Projectile	U.S. PROJECTILE, 40-MM, HE, MK 1, MK 2, & MK 3
Honokoa	74262714	24676	742692.05	2271495.70	0	Projectile	U.S. PROJECTILE, 5-IN, APHE, MK 32
Honokoa	74262714	24679	742606.19	2271420.70	0	Rocket	U.S. WARHEAD, ROCKET, 2.75-IN, FRAG, MK 1
Honokoa	74262715	30044	742600.02	2271500.00	0	20mm Projectile	U.S. PROJECTILE, 20-MM, HE, M97
Honokoa	74262715	30041	742677.63	2271537.30	0	OE Component	U.S. BOMB, IGNITER, WP, AN-M16
Honokoa	74262715	30037	742622.31	2271548.70	0	Projectile	U.S. PROJECTILE, 5-IN, HE, MK 35
Honokoa	74262715	30038	742617.59	2271563.10	0	Projectile	U.S. PROJECTILE, 3-IN, AA, MK 27 (HE)
Honokoa	74262715	30039	742671.44	2271563.30	0	Projectile	U.S. PROJECTILE, 5-IN, HE, MK 35
Honokoa	74262715	30040	742671.84	2271552.10	0	Projectile	U.S. PROJECTILE, 5-IN, HE, MK 35
Honokoa	74262715	30042	742673.49	2271529.10	0	Projectile	U.S. PROJECTILE, 3-IN, AA, MK 27 (HE)
Honokoa	74262716	30478	742647.00	2271604.00	0	OE Component	U.S. FUZE, PROJECTILE, AD, MK 43, MK 54, MK 55, AND MK 89
Honokoa	74262716	30481	742651.00	2271671.00	0	OE Component	U.S. FUZE, PROJECTILE, BD, MK 19, MK 20, MK 21, MK 28, MK 48, & MK 64
Honokoa	74262716	30479	742651.00	2271637.00	0	Projectile	U.S. PROJECTILE, 5-IN, HE, MK 35
Honokoa	74262716	30480	742654.00	2271632.00	0	Projectile	U.S. PROJECTILE, 3-IN, AA, MK 27 (HE)
Honokoa	74262716	30482	742600.02	2271600.00	0	Projectile	U.S. PROJECTILE, 40-MM, HE, MK 1, MK 2, & MK 3
Honokoa	74262717	30477	742674.00	2271703.00	0	OE Component	U.S. FUZE, PROJECTILE, BD, MK 19, MK 20, MK 21, MK 28, MK 48, & MK 64
Honokoa	74262717	30475	742696.00	2271741.00	0	Projectile	U.S. PROJECTILE, 5-IN, HE, MK 35
Honokoa	74262717	30476	742695.00	2271740.00	0	Projectile	U.S. PROJECTILE, 5-IN, HE, MK 35
Honokoa	74262718	30473	742600.02	2271800.00	0	OE Component	U.S. FUZE, PROJECTILE, AD, MK 43, MK 54, MK 55, AND MK 89
Honokoa	74262718	30474	742600.02	2271800.00	0	OE Component	U.S. FUZE, PROJECTILE, AD, MK 43, MK 54, MK 55, AND MK 89
Honokoa	74262718	30467	742644.00	2271888.00	0	Projectile	U.S. PROJECTILE, 3-IN, APHE, MK 29
Honokoa	74262718	30468	742690.00	2271863.00	0	Projectile	U.S. PROJECTILE, 3-IN, AA, MK 27 (HE)
Honokoa	74262718	30469	742606.00	2271843.00	0	Projectile	U.S. PROJECTILE, 5-IN, HE, MK 35

UXO Summary  
Risk Reduction Clearance Area

Work Area	GMU	Barcode ID	UTMX	UTMY	Depth (Inches)	UXO Type	UXO Nomenclature
Honokoa	74262718	30470	742600.02	2271800.00	0	Projectile	U.S. PROJECTILE, 40-MM, HE, MK 1, MK 2, & MK 3
Honokoa	74262718	30471	742600.02	2271800.00	0	Projectile	U.S. PROJECTILE, 40-MM, HE, MK 1, MK 2, & MK 3
Honokoa	74262718	30472	742600.02	2271800.00	0	Small Arms	SMALL ARMS
Honokoa	74262719	30465	742662.17	2271912.00	0	OE Component	U.S. BOMB, IGNITER, WP, M23
Honokoa	74262719	30466	742680.79	2271954.60	0	Pyrotechnics	WP CANNISTER
Honokoa	74262720	30456	742609.00	2272037.00	0	OE Component	BURSTER TUBE
Honokoa	74262720	30453	742685.00	2272057.00	0	Projectile	U.S. PROJECTILE, 3-IN, AA, MK 27 (HE)
Honokoa	74262720	30454	742669.00	2272030.00	0	Projectile	U.S. PROJECTILE, 3-IN, AA, MK 27 (HE)
Honokoa	74262720	30455	742677.00	2272075.00	0	Projectile	U.S. PROJECTILE, 5-IN, HE, MK 35
Honokoa	74262721	30443	742692.00	2272111.00	0	Projectile	U.S. PROJECTILE, 5-IN, HE, MK 35
Honokoa	74262722	39205	742601.00	2272201.00	0	20mm Projectile	U.S. PROJECTILE, 20-MM, HE, M97
Honokoa	74262722	39203	742658.00	2272294.00	0	OE Component	U.S. FUZE, PROJECTILE, AD, MK 43, MK 54, MK 55, AND MK 89
Honokoa	74262722	39201	742664.00	2272297.00	0	Projectile	U.S. PROJECTILE, 3-IN, AA, MK 27 (HE)
Honokoa	74262722	39202	742605.00	2272293.00	0	Projectile	U.S. PROJECTILE, 40-MM, HE, MK 1, MK 2, & MK 3
Honokoa	74262722	39204	742658.00	2272274.00	0	Projectile	U.S. PROJECTILE, 5-IN, HE, MK 35
Honokoa	74262723	30431	742642.00	2272347.00	0	OE Component	U.S. FUZE, PROJECTILE, AD, MK 43, MK 54, MK 55, AND MK 89
Honokoa	74262723	30429	742605.00	2272375.00	0	Projectile	U.S. PROJECTILE, 5-IN, HE, MK 35
Honokoa	74262723	30430	742671.00	2272337.00	0	Projectile	U.S. PROJECTILE, 3-IN, AA, MK 27 (HE)
Honokoa	74262724	39282	742601.00	2272401.00	0	20mm Projectile	U.S. PROJECTILE, 20-MM, HE, M97
Honokoa	74262724	39278	742665.00	2272466.00	0	OE Component	U.S. FUZE, PROJECTILE, BD, M66
Honokoa	74262724	39277	742690.00	2272408.00	0	Projectile	U.S. PROJECTILE, 5-IN, HE, MK 35
Honokoa	74262724	39279	742624.00	2272446.00	0	Projectile	U.S. PROJECTILE, 40-MM, HE, MK 1, MK 2, & MK 3
Honokoa	74262724	39280	742644.00	2272418.00	0	Projectile	U.S. PROJECTILE, 5-IN, HE, MK 35
Honokoa	74262724	39281	742601.00	2272401.00	0	Small Arms	SMALL ARMS
Honokoa	74262725	30302	742639.77	2272551.20	0	OE Component	U.S. FUZE, PROJECTILE, AD, MK 43, MK 54, MK 55, AND MK 89
Honokoa	74262725	30303	742646.13	2272590.90	0	OE Component	U.S. FUZE, PROJECTILE, AD, MK 43, MK 54, MK 55, AND MK 89
Honokoa	74262725	30304	742649.34	2272589.10	0	Projectile	U.S. PROJECTILE, 40-MM, HE, MK 1, MK 2, & MK 3
Honokoa	74262725	30305	742657.91	2272580.10	0	Projectile	U.S. PROJECTILE, 3-IN, AA, MK 27 (HE)
Honokoa	74262725	30306	742657.19	2272576.70	0	Projectile	U.S. PROJECTILE, 5-IN, HE, MK 35
Honokoa	74262725	30307	742667.39	2272509.20	0	Projectile	U.S. PROJECTILE, 5-IN, APHE, MK 32
Honokoa	74262726	30296	742690.44	2272692.80	0	OE Component	U.S. FUZE, PROJECTILE, BD, MK 19, MK 20, MK 21, MK 28, MK 48, & MK 64
Honokoa	74262726	30297	742690.77	2272614.30	0	OE Component	U.S. FUZE, PROJECTILE, AD, MK 43, MK 54, MK 55, AND MK 89
Honokoa	74262726	30300	742622.13	2272690.80	0	OE Component	BURSTER TUBE
Honokoa	74262726	30298	742677.14	2272619.10	0	Projectile	U.S. PROJECTILE, 40-MM, HE, MK 1, MK 2, & MK 3
Honokoa	74262726	30299	742677.19	2272620.10	0	Projectile	U.S. PROJECTILE, 3-IN, AA, MK 27 (HE)
Honokoa	74262726	30301	742667.31	2272690.10	0	Projectile	U.S. PROJECTILE, 40-MM, HE, MK 1, MK 2, & MK 3
Honokoa	74262727	30416	742600.02	2272747.00	0	Bomb	U.S. BOMB, 4-LB, FRAG, M83 (BUTTERFLY)
Honokoa	74262727	30417	742656.17	2272731.20	0	Bomb	U.S. BOMB, 4-LB, FRAG, M83 (BUTTERFLY)
Honokoa	74262727	30419	742691.72	2272789.80	0	OE Component	U.S. FUZE, PROJECTILE, AD, MK 43, MK 54, MK 55, AND MK 89
Honokoa	74262727	30415	742604.00	2272747.00	0	Projectile	U.S. PROJECTILE, 3-IN, AA, MK 27 (HE)

Final After Action Report  
UXO Clearance Project  
Kaho`olawe Island Reserve, Hawaii

Data query completed: 9/7/04  
Sorted by GMU

UXO Summary  
Risk Reduction Clearance Area

Work Area	GMU	Barcode ID	UTMX	UTMY	Depth (Inches)	UXO Type	UXO Nomenclature
Honokoa	74262727	30418	742691.71	2272797.00	0	Small Arms	SMALL ARMS
Honokoa	74262728	30683	742605.00	2272846.00	0	Bomb	U.S. BOMB, 4-LB, FRAG, M83 (BUTTERFLY)
Honokoa	74262728	30682	742611.00	2272824.00	0	OE Component	U.S. FUZE, ROCKET, BASE, MK 161, MK 163, MK 164, AND MK 165
Honokoa	74262728	30681	742688.00	2272814.00	0	Projectile	U.S. PROJECTILE, 3-IN, AA, MK 27 (HE)
Honokoa	74262728	30684	742667.00	2272898.00	0	Projectile	U.S. PROJECTILE, 40-MM, HE, MK 1, MK 2, & MK 3
Honokoa	74262729	30685	742672.91	2272991.30	0	Projectile	U.S. PROJECTILE, 40-MM, HE, MK 1, MK 2, & MK 3
Honokoa	74272708	24512	742738.79	2270897.80	0	Mortar	U.S. PROJECTILE, 4.2-IN, (107-MM), HE, M3
Honokoa	74272708	24511	742719.55	2270884.50	0	OE Component	U.S. FUZE, PROJECTILE, BD, MK 19, MK 20, MK 21, MK 28, MK 48, & MK 64
Honokoa	74272708	24508	742722.00	2270852.00	0	Projectile	U.S. PROJECTILE, 40-MM, HE, MK 1, MK 2, & MK 3
Honokoa	74272708	24509	742699.00	2270898.00	0	Projectile	U.S. PROJECTILE, 40-MM, HE, MK 1, MK 2, & MK 3
Honokoa	74272708	24510	742756.00	2270879.00	0	Projectile	U.S. PROJECTILE, 40-MM, HE, MK 1, MK 2, & MK 3
Honokoa	74272708	24513	742744.89	2270832.50	0	Projectile	U.S. PROJECTILE, 3-IN, AA, MK 27 (HE)
Honokoa	74272708	24514	742712.64	2270806.40	0	Projectile	U.S. PROJECTILE, 5-IN, HE, MK 35
Honokoa	74272709	24583	742741.00	2270948.00	0	20mm Projectile	U.S. PROJECTILE, 20-MM, HE, M97
Honokoa	74272709	24584	742725.00	2270972.00	0	OE Component	U.S. FUZE, PROJECTILE, AD, MK 43, MK 54, MK 55, AND MK 89
Honokoa	74272709	24585	742706.00	2270923.00	0	OE Component	U.S. FUZE, PROJECTILE, BD, MK 19, MK 20, MK 21, MK 28, MK 48, & MK 64
Honokoa	74272709	24588	742731.87	2270911.30	0	OE Component	U.S. FUZE, PROJECTILE, BD, MK 19, MK 20, MK 21, MK 28, MK 48, & MK 64
Honokoa	74272709	24589	742770.88	2270917.40	0	OE Component	U.S. FUZE, PROJECTILE, BD, MK 19, MK 20, MK 21, MK 28, MK 48, & MK 64
Honokoa	74272709	24590	742777.27	2270908.50	0	OE Component	U.S. FUZE, PROJECTILE, BD, MK 19, MK 20, MK 21, MK 28, MK 48, & MK 64
Honokoa	74272709	24591	742784.23	2270913.80	0	OE Component	U.S. FUZE, PROJECTILE, BD, MK 19, MK 20, MK 21, MK 28, MK 48, & MK 64
Honokoa	74272709	24593	742731.19	2270932.60	0	OE Component	U.S. FUZE, PROJECTILE, BD, MK 19, MK 20, MK 21, MK 28, MK 48, & MK 64
Honokoa	74272709	24577	742781.00	2270923.00	0	Projectile	U.S. PROJECTILE, 40-MM, HE, MK 1, MK 2, & MK 3
Honokoa	74272709	24578	742797.00	2270963.00	0	Projectile	U.S. PROJECTILE, 40-MM, HE, MK 1, MK 2, & MK 3
Honokoa	74272709	24579	742706.00	2270915.00	0	Projectile	U.S. PROJECTILE, 40-MM, HE, MK 1, MK 2, & MK 3
Honokoa	74272709	24580	742741.00	2270948.00	0	Projectile	U.S. PROJECTILE, 40-MM, HE, MK 1, MK 2, & MK 3
Honokoa	74272709	24581	742741.00	2270948.00	0	Projectile	U.S. PROJECTILE, 40-MM, HE, MK 1, MK 2, & MK 3
Honokoa	74272709	24582	742766.00	2270981.00	0	Projectile	U.S. PROJECTILE, 40-MM, HE, MK 1, MK 2, & MK 3
Honokoa	74272709	24586	742741.00	2270951.00	0	Projectile	U.S. PROJECTILE, 40-MM, HE, MK 1, MK 2, & MK 3
Honokoa	74272709	24587	742760.00	2271001.00	0	Projectile	U.S. PROJECTILE, 40-MM, HE, MK 1, MK 2, & MK 3
Honokoa	74272709	24592	742780.93	2270923.20	0	Projectile	U.S. PROJECTILE, 5-IN, HE, MK 35
Honokoa	74272709	35320	742775.00	2270952.00	0	Projectile	U.S. PROJECTILE, 5-IN, HE, MK 35
Honokoa	74272710	24596	742711.98	2271044.00	0	OE Component	U.S. FUZE, PROJECTILE, BD, MK 19, MK 20, MK 21, MK 28, MK 48, & MK 64
Honokoa	74272710	24594	742783.00	2271020.00	0	Projectile	U.S. PROJECTILE, 40-MM, HE, MK 1, MK 2, & MK 3
Honokoa	74272710	24595	742708.18	2271042.30	0	Projectile	U.S. PROJECTILE, 3-IN, AA, MK 27 (HE)
Honokoa	74272710	24597	742790.75	2271099.10	0	Projectile	U.S. PROJECTILE, 5-IN, HE, MK 35
Honokoa	74272710	24598	742774.25	2271093.90	0	Projectile	U.S. PROJECTILE, 5-IN, HE, MK 35
Honokoa	74272711	24620	742701.00	2271101.00	0	20mm Projectile	U.S. PROJECTILE, 20-MM, HE, M97

UXO Summary  
Risk Reduction Clearance Area

Work Area	GMU	Barcode ID	UTMX	UTMY	Depth (Inches)	UXO Type	UXO Nomenclature
Honokoa	74272711	24622	742703.00	2271103.00	0	OE Component	BOOSTER
Honokoa	74272711	24624	742711.25	2271155.80	0	OE Component	U.S. FUZE, PROJECTILE, BD, MK 19, MK 20, MK 21, MK 28, MK 48, & MK 64
Honokoa	74272711	24618	742738.00	2271116.00	0	Projectile	U.S. PROJECTILE, 40-MM, HE, MK 1, MK 2, & MK 3
Honokoa	74272711	24621	742756.00	2271113.00	0	Projectile	U.S. PROJECTILE, 40-MM, HE, MK 1, MK 2, & MK 3
Honokoa	74272711	24623	742717.23	2271199.50	0	Projectile	U.S. PROJECTILE, 5-IN, HE, MK 35
Honokoa	74272711	24625	742725.73	2271146.70	0	Projectile	U.S. PROJECTILE, 5-IN, HE, MK 35
Honokoa	74272712	30151	742799.00	2271201.00	0	20mm Projectile	U.S. PROJECTILE, 20-MM, HE, M97
Honokoa	74272712	24640	742757.00	2271225.00	0	OE Component	U.S. FUZE, PROJECTILE, AD, MK 43, MK 54, MK 55, AND MK 89
Honokoa	74272712	24641	742768.00	2271275.00	0	OE Component	U.S. FUZE, PROJECTILE, AD, MK 43, MK 54, MK 55, AND MK 89
Honokoa	74272712	24642	742768.00	2271281.00	0	OE Component	U.S. FUZE, PROJECTILE, PD, MK 27
Honokoa	74272712	24643	742703.00	2271280.00	0	OE Component	U.S. FUZE, PROJECTILE, BD, MK 19, MK 20, MK 21, MK 28, MK 48, & MK 64
Honokoa	74272712	24646	742723.25	2271286.50	0	OE Component	U.S. FUZE, PROJECTILE, BD, MK 19, MK 20, MK 21, MK 28, MK 48, & MK 64
Honokoa	74272712	24639	742702.00	2271268.00	0	Projectile	U.S. PROJECTILE, 40-MM, HE, MK 1, MK 2, & MK 3
Honokoa	74272712	24644	742795.09	2271221.90	0	Projectile	U.S. PROJECTILE, 5-IN, HE, MK 35
Honokoa	74272712	24645	742760.39	2271238.50	0	Projectile	U.S. PROJECTILE, 5-IN, HE, MK 35
Honokoa	74272712	24647	742729.15	2271298.30	0	Rocket	U.S. WARHEAD, ROCKET, 2.75-IN, FRAG, MK 1
Honokoa	74272713	24650	742774.00	2271339.00	0	OE Component	U.S. FUZE, PROJECTILE, BD, MK 19, MK 20, MK 21, MK 28, MK 48, & MK 64
Honokoa	74272713	24652	742766.32	2271371.50	0	Projectile	U.S. PROJECTILE, 5-IN, HE, MK 35
Honokoa	74272713	24648	742701.00	2271371.00	0	Propellant	MOTOR, ROCKET (UNKNOWN MK)
Honokoa	74272713	24651	742732.16	2271370.00	0	Rocket	U.S. WARHEAD, ROCKET, 2.75-IN, FRAG, MK 1
Honokoa	74272714	24687	742769.71	2271452.20	0	Bomb	U.S. BOMB, 250-LB, GP, AN-M57
Honokoa	74272714	24680	742700.02	2271440.00	0	OE Component	U.S. FUZE, PROJECTILE, AD, MK 43, MK 54, MK 55, AND MK 89
Honokoa	74272714	24686	742771.92	2271423.20	0	OE Component	U.S. FUZE, PROJECTILE, BD, MK 19, MK 20, MK 21, MK 28, MK 48, & MK 64
Honokoa	74272714	24688	742731.29	2271419.70	0	Projectile	U.S. PROJECTILE, 5-IN, HE, MK 35
Honokoa	74272714	24689	742731.20	2271439.60	0	Projectile	U.S. PROJECTILE, 5-IN, HE, MK 35
Honokoa	74272714	24681	742753.00	2271429.00	0	Propellant	MOTOR, ROCKET (UNKNOWN MK)
Honokoa	74272714	24682	742737.00	2271417.00	0	Propellant	MOTOR, ROCKET (UNKNOWN MK)
Honokoa	74272714	24691	742709.00	2271407.00	0	Propellant	MOTOR, ROCKET (UNKNOWN MK)
Honokoa	74272714	24690	742699.30	2271476.00	0	Rocket	U.S. WARHEAD, ROCKET, 2.75-IN, FRAG, MK 1
Honokoa	74272715	30490	742778.62	2271593.60	0	Bomb	U.S. BOMB, 4-LB, FRAG, M83 (BUTTERFLY)
Honokoa	74272715	30492	742745.15	2271547.10	0	OE Component	U.S. FUZE, BOMB, TAIL, IMPACT-INERTIA, M100
Honokoa	74272715	30493	742741.99	2271530.60	0	OE Component	U.S. FUZE, PROJECTILE, BD, MK 19, MK 20, MK 21, MK 28, MK 48, & MK 64
Honokoa	74272715	30494	742710.67	2271582.90	0	OE Component	U.S. ADAPTER, BOOSTER, TAIL, M102
Honokoa	74272715	30495	742721.74	2271567.80	0	OE Component	U.S. FUZE, PROJECTILE, AD, MK 43, MK 54, MK 55, AND MK 89
Honokoa	74272715	30497	742731.28	2271588.90	0	OE Component	U.S. FUZE, BOMB, TAIL, IMPACT-INERTIA, M100
Honokoa	74272715	30491	742758.91	2271510.80	0	Projectile	U.S. PROJECTILE, 5-IN, HE, MK 35
Honokoa	74272715	30496	742721.81	2271568.30	0	Projectile	U.S. PROJECTILE, 3-IN, AA, MK 27 (HE)

Final After Action Report  
UXO Clearance Project  
Kaho`olawe Island Reserve, Hawaii

Data query completed: 9/7/04  
Sorted by GMU

UXO Summary  
Risk Reduction Clearance Area

Work Area	GMU	Barcode ID	UTMX	UTMY	Depth (Inches)	UXO Type	UXO Nomenclature
Honokoa	74272715	30498	742700.02	2271500.00	0	Projectile	U.S. PROJECTILE, 40-MM, HE, MK 1, MK 2, & MK 3
Honokoa	74272716	30485	742761.29	2271682.90	0	Bomb	U.S. BOMB, 100-LB, PHOTOFLASH, M122
Honokoa	74272716	30489	742708.78	2271645.30	0	Bomb	U.S. BOMB, 4-LB, FRAG, M83 (BUTTERFLY)
Honokoa	74272716	30483	742778.99	2271582.70	0	OE Component	U.S. ADAPTER, BOOSTER, TAIL, M102
Honokoa	74272716	30484	742778.65	2271689.20	0	OE Component	U.S. FUZE, BOMB, TAIL, IMPACT-INERTIA, M100
Honokoa	74272716	36271	742775.00	2271669.00	0	OE Component	BOOSTER
Honokoa	74272716	30487	742702.45	2271659.90	0	Projectile	U.S. PROJECTILE, 5-IN, HE, MK 35
Honokoa	74272716	30488	742715.81	2271647.80	0	Projectile	U.S. PROJECTILE, 5-IN, HE, MK 35
Honokoa	74272716	45140	742796.37	2271657.50	0	Projectile	U.S. PROJECTILE, 5-IN, HE, MK 35
Honokoa	74272716	30486	742740.78	2271652.80	0	Propellant	PROPELLANT
Honokoa	74272717	30537	742700.02	2271700.00	0	20mm Projectile	U.S. PROJECTILE, 20-MM, HE, M97
Honokoa	74272717	30500	742700.91	2271762.20	0	Bomb	U.S. BOMB, 100-LB, GP, AN-M30
Honokoa	74272717	30499	742717.29	2271728.00	0	Projectile	U.S. PROJECTILE, 5-IN, ILLUMINATION, MK 30
Honokoa	74272717	30501	742720.61	2271739.20	0	Projectile	U.S. PROJECTILE, 5-IN, HE, MK 35
Honokoa	74272717	30502	742738.19	2271759.00	0	Projectile	U.S. PROJECTILE, 5-IN, HE, MK 35
Honokoa	74272717	30503	742742.00	2271763.00	0	Projectile	U.S. PROJECTILE, 5-IN, HE, MK 35
Honokoa	74272717	30504	742773.62	2271782.30	0	Projectile	U.S. PROJECTILE, 3-IN, AA, MK 27 (HE)
Honokoa	74272717	30505	742779.26	2271765.00	0	Projectile	U.S. PROJECTILE, 5-IN, HE, MK 35
Honokoa	74272717	30536	742700.01	2271700.00	0	Projectile	U.S. PROJECTILE, 40-MM, HE, MK 1, MK 2, & MK 3
Honokoa	74272718	30524	742748.39	2271867.40	0	OE Component	BURSTER TUBE
Honokoa	74272718	30525	742791.18	2271872.90	0	OE Component	U.S. FUZE, PROJECTILE, BD, MK 19, MK 20, MK 21, MK 28, MK 48, & MK 64
Honokoa	74272718	36272	742765.00	2271862.00	0	OE Component	U.S. FUZE, PROJECTILE, BD, MK 19, MK 20, MK 21, MK 28, MK 48, & MK 64
Honokoa	74272718	30520	742780.98	2271810.70	0	Projectile	U.S. PROJECTILE, 5-IN, HE, MK 35
Honokoa	74272718	30521	742787.29	2271867.40	0	Projectile	U.S. PROJECTILE, 5-IN, HE, MK 35
Honokoa	74272718	30522	742742.81	2271879.20	0	Projectile	U.S. PROJECTILE, 3-IN, APHE, MK 29
Honokoa	74272718	30523	742754.67	2271887.20	0	Projectile	U.S. PROJECTILE, 5-IN, HE, MK 35
Honokoa	74272718	30526	742781.79	2271857.70	0	Projectile	U.S. PROJECTILE, 5-IN, HE, MK 35
Honokoa	74272718	30527	742768.59	2271842.80	0	Projectile	U.S. PROJECTILE, 5-IN, HE, MK 35
Honokoa	74272718	30528	742769.21	2271829.80	0	Projectile	U.S. PROJECTILE, 5-IN, HE, MK 35
Honokoa	74272718	30529	742767.29	2271840.20	0	Projectile	U.S. PROJECTILE, 5-IN, HE, MK 35
Honokoa	74272718	30530	742752.89	2271810.20	0	Projectile	U.S. PROJECTILE, 3-IN, AA, MK 27 (HE)
Honokoa	74272718	30531	742758.21	2271819.20	0	Projectile	U.S. PROJECTILE, 5-IN, APHE, MK 32
Honokoa	74272718	30532	742757.91	2271829.80	0	Projectile	U.S. PROJECTILE, 3-IN, AA, MK 27 (HE)
Honokoa	74272718	30533	742732.89	2271812.70	0	Projectile	U.S. PROJECTILE, 3-IN, AA, MK 27 (HE)
Honokoa	74272718	30534	742738.71	2271808.90	0	Projectile	U.S. PROJECTILE, 5-IN, HE, MK 35
Honokoa	74272718	30535	742707.91	2271832.40	0	Projectile	U.S. PROJECTILE, 5-IN, HE, MK 35
Honokoa	74272719	30514	742702.43	2271929.50	0	Bomb	U.S. BOMB, 25-LB, PRACTICE, MK 76
Honokoa	74272719	30516	742748.91	2271951.20	0	Bomb	BOMB, 260-LB, FRAG, AN-M81
Honokoa	74272719	30518	742779.21	2271950.20	0	Bomb	U.S. BOMB, 4-LB, FRAG, M83 (BUTTERFLY)
Honokoa	74272719	30513	742759.21	2271989.30	0	Projectile	U.S. PROJECTILE, 5-IN, HE, MK 35
Honokoa	74272719	30517	742719.81	2271949.30	0	Projectile	U.S. PROJECTILE, 3-IN, AA, MK 27 (HE)
Honokoa	74272719	30519	742700.02	2271900.00	0	Projectile	U.S. PROJECTILE, 40-MM, HE, MK 1, MK 2, & MK 3
Honokoa	74272719	30515	742771.69	2271912.90	0	Propellant	MOTOR, ROCKET, 2.75-IN, MK 43 & MK 31
Honokoa	74272720	30457	742703.00	2272037.00	0	OE Component	U.S. FUZE, PROJECTILE, AD, MK 43, MK 54, MK 55, AND MK 89

UXO Summary  
Risk Reduction Clearance Area

Work Area	GMU	Barcode ID	UTMX	UTMY	Depth (Inches)	UXO Type	UXO Nomenclature
Honokoa	74272720	30458	742716.00	2272088.00	0	OE Component	U.S. FUZE, PROJECTILE, AD, MK 43, MK 54, MK 55, AND MK 89
Honokoa	74272720	30463	742787.00	2272089.00	0	OE Component	U.S. FUZE, PROJECTILE, BD, MK 19, MK 20, MK 21, MK 28, MK 48, & MK 64
Honokoa	74272720	30464	742786.00	2272076.00	0	OE Component	U.S. FUZE, PROJECTILE, BD, MK 19, MK 20, MK 21, MK 28, MK 48, & MK 64
Honokoa	74272720	30459	742723.00	2272003.00	0	Projectile	U.S. PROJECTILE, 3-IN, AA, MK 27 (HE)
Honokoa	74272720	30460	742734.00	2272026.00	0	Projectile	U.S. PROJECTILE, 3-IN, APHE, MK 29
Honokoa	74272720	30461	742747.00	2272042.00	0	Projectile	U.S. PROJECTILE, 5-IN, HE, MK 35
Honokoa	74272720	30462	742763.00	2272046.00	0	Projectile	U.S. PROJECTILE, 5-IN, HE, MK 35
Honokoa	74272721	30442	742753.00	2272144.00	0	20mm Projectile	U.S. PROJECTILE, 20-MM, HE, M97
Honokoa	74272721	30440	742716.00	2272133.00	0	Bomb	U.S. BOMB, 3-LB, PRACTICE, MK 3, MK 4, MK 5, AN- MK 23, & MK 43
Honokoa	74272721	30433	742796.00	2272137.00	0	OE Component	U.S. FUZE, PROJECTILE, AD, MK 43, MK 54, MK 55, AND MK 89
Honokoa	74272721	30435	742737.00	2272176.00	0	OE Component	U.S. FUZE, ROCKET, BASE, MK 146, MK 157, & MK 159
Honokoa	74272721	30432	742796.00	2272134.00	0	Projectile	U.S. PROJECTILE, 5-IN, HE, MK 35
Honokoa	74272721	30434	742738.00	2272133.00	0	Projectile	U.S. PROJECTILE, 3-IN, AA, MK 27 (HE)
Honokoa	74272721	30436	742736.00	2272145.00	0	Projectile	U.S. PROJECTILE, 5-IN, HE, MK 35
Honokoa	74272721	30437	742737.00	2272109.00	0	Projectile	U.S. PROJECTILE, 5-IN, HE, MK 35
Honokoa	74272721	30438	742719.00	2272181.00	0	Projectile	U.S. PROJECTILE, 5-IN, HE, MK 35
Honokoa	74272721	30439	742716.00	2272157.00	0	Projectile	U.S. PROJECTILE, 5-IN, HE, MK 35
Honokoa	74272721	30441	742721.31	2272162.20	0	Projectile	U.S. PROJECTILE, 5-IN, HE, MK 35
Honokoa	74272722	30448	742717.00	2272212.00	0	Bomb	U.S. BOMB, 25-LB, PRACTICE, MK 76
Honokoa	74272722	30447	742721.00	2272206.00	0	OE Component	U.S. FUZE, ROCKET, BASE, MK 146, MK 157, & MK 159
Honokoa	74272722	30449	742725.00	2272212.00	0	OE Component	U.S. ADAPTER, BOOSTER, TAIL, M102
Honokoa	74272722	30444	742791.00	2272296.00	0	Projectile	U.S. PROJECTILE, 5-IN, HE, MK 35
Honokoa	74272722	30445	742725.00	2272285.00	0	Projectile	U.S. PROJECTILE, 5-IN, HE, MK 35
Honokoa	74272722	30446	742705.00	2272209.00	0	Projectile	U.S. PROJECTILE, 3-IN, AA, MK 27 (HE)
Honokoa	74272722	30450	742756.00	2272234.00	0	Projectile	U.S. PROJECTILE, 3-IN, APHE, MK 29
Honokoa	74272722	30451	742745.00	2272254.00	0	Raw Explosives	RAW EXPLOSIVES
Honokoa	74272722	30452	742744.00	2272254.00	0	Small Arms	SMALL ARMS
Honokoa	74272723	30424	742735.00	2272316.00	0	OE Component	U.S. FUZE, PROJECTILE, AD, MK 43, MK 54, MK 55, AND MK 89
Honokoa	74272723	30427	742764.00	2272321.00	0	OE Component	U.S. FUZE, PROJECTILE, BD, MK 19, MK 20, MK 21, MK 28, MK 48, & MK 64
Honokoa	74272723	30428	742741.00	2272334.00	0	OE Component	BURSTER TUBE
Honokoa	74272723	30423	742706.00	2272305.00	0	Projectile	U.S. PROJECTILE, 40-MM, HE, MK 1, MK 2, & MK 3
Honokoa	74272723	30425	742722.00	2272326.00	0	Projectile	U.S. PROJECTILE, 3-IN, AA, MK 27 (HE)
Honokoa	74272723	30426	742774.00	2272376.00	0	Projectile	U.S. PROJECTILE, 5-IN, HE, MK 35
Honokoa	74272724	39292	742701.00	2272401.00	0	20mm Projectile	U.S. PROJECTILE, 20-MM, HE, M97
Honokoa	74272724	39283	742741.00	2272413.00	0	OE Component	BURSTER TUBE
Honokoa	74272724	39289	742735.00	2272449.00	0	OE Component	BURSTER TUBE
Honokoa	74272724	39290	742735.00	2272480.00	0	OE Component	U.S. FUZE, PROJECTILE, AD, MK 43, MK 54, MK 55, AND MK 89

Final After Action Report  
UXO Clearance Project  
Kaho`olawe Island Reserve, Hawaii

Data query completed: 9/7/04  
Sorted by GMU

UXO Summary  
Risk Reduction Clearance Area

Work Area	GMU	Barcode ID	UTMX	UTMY	Depth (Inches)	UXO Type	UXO Nomenclature
Honokoa	74272724	39291	742706.00	2272473.00	0	OE Component	U.S. FUZE, PROJECTILE, AD, MK 43, MK 54, MK 55, AND MK 89
Honokoa	74272724	39284	742794.00	2272420.00	0	Projectile	U.S. PROJECTILE, 5-IN, HE, MK 35
Honokoa	74272724	39285	742772.00	2272485.00	0	Projectile	U.S. PROJECTILE, 5-IN, HE, MK 35
Honokoa	74272724	39286	742765.00	2272440.00	0	Projectile	U.S. PROJECTILE, 40-MM, HE, MK 1, MK 2, & MK 3
Honokoa	74272724	39287	742741.00	2272466.00	0	Projectile	U.S. PROJECTILE, 3-IN, AA, MK 27 (HE)
Honokoa	74272724	39288	742747.00	2272424.00	0	Projectile	U.S. PROJECTILE, 40-MM, HE, MK 1, MK 2, & MK 3
Honokoa	74272725	30342	742799.05	2272593.80	0	20mm Projectile	U.S. PROJECTILE, 20-MM, HE, M97
Honokoa	74272725	30327	742737.16	2272574.40	0	Projectile	U.S. PROJECTILE, 5-IN, HE, MK 35
Honokoa	74272725	30328	742729.31	2272560.80	0	Projectile	U.S. PROJECTILE, 3-IN, AA, MK 27 (HE)
Honokoa	74272725	30329	742732.16	2272529.80	0	Projectile	U.S. PROJECTILE, 3-IN, AA, MK 27 (HE)
Honokoa	74272725	30330	742734.92	2272529.20	0	Projectile	U.S. PROJECTILE, 3-IN, AA, MK 27 (HE)
Honokoa	74272725	30331	742739.72	2272534.10	0	Projectile	U.S. PROJECTILE, 3-IN, AA, MK 27 (HE)
Honokoa	74272725	30332	742737.55	2272530.10	0	Projectile	U.S. PROJECTILE, 5-IN, HE, MK 35
Honokoa	74272725	30333	742733.65	2272529.10	0	Projectile	U.S. PROJECTILE, 5-IN, HE, MK 35
Honokoa	74272725	30334	742733.79	2272529.70	0	Projectile	U.S. PROJECTILE, 5-IN, HE, MK 35
Honokoa	74272725	30335	742733.89	2272529.10	0	Projectile	U.S. PROJECTILE, 5-IN, HE, MK 35
Honokoa	74272725	30336	742733.16	2272529.70	0	Projectile	U.S. PROJECTILE, 5-IN, HE, MK 35
Honokoa	74272725	30337	742759.27	2272579.40	0	Projectile	U.S. PROJECTILE, 3-IN, AA, MK 27 (HE)
Honokoa	74272725	30338	742761.23	2272589.30	0	Projectile	U.S. PROJECTILE, 5-IN, HE, MK 39
Honokoa	74272725	30339	742777.45	2272574.10	0	Projectile	U.S. PROJECTILE, 40-MM, HE, MK 1, MK 2, & MK 3
Honokoa	74272725	30340	742797.31	2272580.60	0	Projectile	U.S. PROJECTILE, 3-IN, AA, MK 27 (HE)
Honokoa	74272726	30295	742757.65	2272671.10	0	OE Component	U.S. FUZE, PROJECTILE, AD, MK 43, MK 54, MK 55, AND MK 89
Honokoa	74272727	30420	742707.00	2272716.00	0	OE Component	U.S. FUZE, PROJECTILE, AD, MK 43, MK 54, MK 55, AND MK 89
Honokoa	74272727	30421	742707.00	2272716.00	0	Projectile	U.S. PROJECTILE, 40-MM, HE, MK 1, MK 2, & MK 3
Honokoa	74272728	30691	742713.00	2272828.00	0	Projectile	U.S. PROJECTILE, 5-IN, HE, MK 35
Honokoa	74272728	30692	742720.00	2272826.00	0	Projectile	U.S. PROJECTILE, 3-IN, AA, MK 27 (HE)
Honokoa	74272728	30693	742705.00	2272878.00	0	Projectile	U.S. PROJECTILE, 40-MM, HE, MK 1, MK 2, & MK 3
Honokoa	74272728	30694	742720.00	2272886.00	0	Projectile	U.S. PROJECTILE, 3-IN, APHE, MK 29
Honokoa	74272729	30695	742719.00	2272953.00	0	Small Arms	SMALL ARMS
Honokoa	74282708	24817	742829.86	2270894.10	0	OE Component	U.S. FUZE, PROJECTILE, BD, MK 19, MK 20, MK 21, MK 28, MK 48, & MK 64
Honokoa	74282708	24819	742830.63	2270814.20	0	OE Component	U.S. FUZE, PROJECTILE, BD, MK 19, MK 20, MK 21, MK 28, MK 48, & MK 64
Honokoa	74282708	36269	742800.02	2270807.00	0	OE Component	U.S. FUZE, PROJECTILE, BD, MK 19, MK 20, MK 21, MK 28, MK 48, & MK 64
Honokoa	74282708	24793	742894.00	2270807.00	0	Projectile	U.S. PROJECTILE, 40-MM, HE, MK 1, MK 2, & MK 3
Honokoa	74282708	24816	742891.87	2270894.40	0	Projectile	U.S. PROJECTILE, 5-IN, HE, MK 35
Honokoa	74282708	24818	742848.06	2270811.60	0	Projectile	U.S. PROJECTILE, 5-IN, HE, MK 35
Honokoa	74282708	24820	742827.16	2270823.40	0	Projectile	U.S. PROJECTILE, 3-IN, APHE, MK 29
Honokoa	74282709	24822	742846.00	2270956.00	0	20mm Projectile	U.S. PROJECTILE, 20-MM, HE, M97
Honokoa	74282709	24827	742832.00	2270945.00	0	OE Component	U.S. FUZE, PROJECTILE, AD, MK 43, MK 54, MK 55, AND MK 89
Honokoa	74282709	24828	742874.00	2270937.00	0	OE Component	U.S. FUZE, PROJECTILE, BD, MK 19, MK 20, MK 21, MK 28, MK 48, & MK 64

UXO Summary  
Risk Reduction Clearance Area

Work Area	GMU	Barcode ID	UTMX	UTMY	Depth (Inches)	UXO Type	UXO Nomenclature
Honokoa	74282709	24824	742840.00	2270980.00	0	Projectile	U.S. PROJECTILE, 40-MM, HE, MK 1, MK 2, & MK 3
Honokoa	74282709	24825	742812.00	2270985.00	0	Projectile	U.S. PROJECTILE, 40-MM, HE, MK 1, MK 2, & MK 3
Honokoa	74282709	24826	742889.00	2270956.00	0	Projectile	U.S. PROJECTILE, 40-MM, HE, MK 1, MK 2, & MK 3
Honokoa	74282709	24829	742803.64	2270991.60	0	Projectile	U.S. PROJECTILE, 5-IN, HE, MK 35
Honokoa	74282709	24830	742807.53	2270917.20	0	Projectile	U.S. PROJECTILE, 5-IN, APHE, MK 32
Honokoa	74282710	31788	742853.00	2271045.00	0	20mm Projectile	U.S. PROJECTILE, 20-MM, HE, M97
Honokoa	74282710	31798	742839.89	2271096.60	0	Bomb	U.S. BOMB, 4-LB, FRAG, M83 (BUTTERFLY)
Honokoa	74282710	31796	742863.37	2271079.90	0	OE Component	U.S. FUZE, BOMB, NOSE, MT, M128, M144, M145, M146, & M147
Honokoa	74282710	31787	742856.00	2271197.00	0	Projectile	U.S. PROJECTILE, 40-MM, HE, MK 1, MK 2, & MK 3
Honokoa	74282710	31789	742881.00	2271095.00	0	Projectile	U.S. PROJECTILE, 40-MM, HE, MK 1, MK 2, & MK 3
Honokoa	74282710	31790	742875.00	2271047.00	0	Projectile	U.S. PROJECTILE, 40-MM, HE, MK 1, MK 2, & MK 3
Honokoa	74282710	31791	742871.00	2271046.00	0	Projectile	U.S. PROJECTILE, 40-MM, HE, MK 1, MK 2, & MK 3
Honokoa	74282710	31792	742807.00	2271049.00	0	Projectile	U.S. PROJECTILE, 40-MM, HE, MK 1, MK 2, & MK 3
Honokoa	74282710	31793	742856.00	2271054.00	0	Projectile	U.S. PROJECTILE, 40-MM, HE, MK 1, MK 2, & MK 3
Honokoa	74282710	31794	742895.25	2271033.40	0	Projectile	U.S. PROJECTILE, 5-IN, HE, MK 35
Honokoa	74282710	31795	742869.33	2271080.60	0	Projectile	PROJECTILE, 5-IN, HE, TYPE EX-1
Honokoa	74282710	31797	742840.28	2271094.40	0	Projectile	U.S. PROJECTILE, 5-IN, HE, MK 35
Honokoa	74282710	31799	742833.75	2271069.20	0	Projectile	U.S. PROJECTILE, 3-IN, AA, MK 27 (HE)
Honokoa	74282711	31758	742803.00	2271197.00	0	20mm Projectile	U.S. PROJECTILE, 20-MM, HE, M97
Honokoa	74282711	31757	742824.00	2271104.00	0	OE Component	U.S. FUZE, PROJECTILE, AD, MK 43, MK 54, MK 55, AND MK 89
Honokoa	74282711	31761	742865.00	2271167.00	0	OE Component	BURSTER TUBE
Honokoa	74282711	31765	742839.53	2271197.50	0	OE Component	U.S. FUZE, PROJECTILE, BD, MK 19, MK 20, MK 21, MK 28, MK 48, & MK 64
Honokoa	74282711	31766	742824.91	2271187.90	0	OE Component	U.S. FUZE, PROJECTILE, BD, MK 19, MK 20, MK 21, MK 28, MK 48, & MK 64
Honokoa	74282711	31770	742848.29	2271151.30	0	OE Component	U.S. FUZE, PROJECTILE, BD, MK 19, MK 20, MK 21, MK 28, MK 48, & MK 64
Honokoa	74282711	31759	742846.00	2271187.00	0	Projectile	U.S. PROJECTILE, 40-MM, HE, MK 1, MK 2, & MK 3
Honokoa	74282711	31760	742843.00	2271198.00	0	Projectile	U.S. PROJECTILE, 40-MM, HE, MK 1, MK 2, & MK 3
Honokoa	74282711	31762	742894.65	2271121.20	0	Projectile	U.S. PROJECTILE, 5-IN, ILLUMINATION OR WHITE PHOSPHOROUS, MK 50
Honokoa	74282711	31763	742852.32	2271114.50	0	Projectile	U.S. PROJECTILE, 5-IN, ILLUMINATION OR WHITE PHOSPHOROUS, MK 50
Honokoa	74282711	31764	742840.12	2271188.50	0	Projectile	U.S. PROJECTILE, 3-IN, APHE, MK 29
Honokoa	74282711	31767	742807.14	2271182.50	0	Projectile	U.S. PROJECTILE, 5-IN, HE, MK 35
Honokoa	74282711	31768	742831.99	2271125.90	0	Projectile	U.S. PROJECTILE, 5-IN, HE, MK 35
Honokoa	74282711	31769	742846.25	2271158.50	0	Projectile	U.S. PROJECTILE, 5-IN, HE, MK 35
Honokoa	74282711	31771	742857.43	2271133.30	0	Projectile	U.S. PROJECTILE, 3-IN, AA, MK 27 (HE)
Honokoa	74282711	31772	742868.97	2271132.50	0	Projectile	U.S. PROJECTILE, 5-IN, HE, MK 35
Honokoa	74282712	31749	742836.24	2271251.90	0	Bomb	U.S. BOMB, 4-LB, FRAG, M83 (BUTTERFLY)
Honokoa	74282712	31751	742872.76	2271266.50	0	OE Component	U.S. FUZE, PROJECTILE, BD, MK 19, MK 20, MK 21, MK 28, MK 48, & MK 64
Honokoa	74282712	31739	742848.00	2271299.00	0	Projectile	U.S. PROJECTILE, 40-MM, HE, MK 1, MK 2, & MK 3
Honokoa	74282712	31740	742803.00	2271294.00	0	Projectile	U.S. PROJECTILE, 40-MM, HE, MK 1, MK 2, & MK 3
Honokoa	74282712	31741	742881.00	2271239.00	0	Projectile	U.S. PROJECTILE, 40-MM, HE, MK 1, MK 2, & MK 3

Final After Action Report  
UXO Clearance Project  
Kaho`olawe Island Reserve, Hawaii

Data query completed: 9/7/04  
Sorted by GMU



UXO Summary  
Risk Reduction Clearance Area

Work Area	GMU	Barcode ID	UTMX	UTMY	Depth (Inches)	UXO Type	UXO Nomenclature
Honokoa	74282712	31742	742894.00	2271241.00	0	Projectile	U.S. PROJECTILE, 40-MM, HE, MK 1, MK 2, & MK 3
Honokoa	74282712	31743	742853.00	2271260.00	0	Projectile	U.S. PROJECTILE, 40-MM, HE, MK 1, MK 2, & MK 3
Honokoa	74282712	31744	742873.00	2271174.00	0	Projectile	U.S. PROJECTILE, 40-MM, HE, MK 1, MK 2, & MK 3
Honokoa	74282712	31745	742832.00	2271241.00	0	Projectile	U.S. PROJECTILE, 40-MM, HE, MK 1, MK 2, & MK 3
Honokoa	74282712	31746	742895.00	2271227.00	0	Projectile	U.S. PROJECTILE, 40-MM, HE, MK 1, MK 2, & MK 3
Honokoa	74282712	31747	742820.14	2271291.90	0	Projectile	U.S. PROJECTILE, 5-IN, SMOKE-PUFF, MK 52
Honokoa	74282712	31748	742897.32	2271287.50	0	Projectile	U.S. PROJECTILE, 5-IN, HE, MK 35
Honokoa	74282712	31750	742828.16	2271252.60	0	Projectile	U.S. PROJECTILE, 5-IN, HE, MK 35
Honokoa	74282712	31752	742875.37	2271253.40	0	Projectile	U.S. PROJECTILE, 5-IN, HE, MK 35
Honokoa	74282712	31753	742846.27	2271238.30	0	Projectile	U.S. PROJECTILE, 5-IN, HE, MK 35
Honokoa	74282712	31754	742844.12	2271239.20	0	Projectile	U.S. PROJECTILE, 5-IN, HE, MK 35
Honokoa	74282712	31755	742845.47	2271225.00	0	Projectile	U.S. PROJECTILE, 5-IN, HE, MK 35
Honokoa	74282713	31709	742803.00	2271303.00	0	20mm Projectile	U.S. PROJECTILE, 20-MM, HE, M97
Honokoa	74282713	31705	742875.00	2271335.00	0	OE Component	U.S. FUZE, PROJECTILE, AD, MK 43, MK 54, MK 55, AND MK 89
Honokoa	74282713	31706	742867.00	2271376.00	0	OE Component	U.S. FUZE, PROJECTILE, AD, MK 43, MK 54, MK 55, AND MK 89
Honokoa	74282713	31707	742881.00	2271322.00	0	Projectile	U.S. PROJECTILE, 40-MM, HE, MK 1, MK 2, & MK 3
Honokoa	74282713	31708	742827.00	2271305.00	0	Projectile	U.S. PROJECTILE, 40-MM, HE, MK 1, MK 2, & MK 3
Honokoa	74282713	31710	742857.25	2271310.50	0	Projectile	U.S. PROJECTILE, 5-IN, HE, MK 35
Honokoa	74282713	31711	742850.69	2271395.60	0	Projectile	U.S. PROJECTILE, 5-IN, HE, MK 35
Honokoa	74282713	31712	742833.27	2271315.00	0	Projectile	U.S. PROJECTILE, 5-IN, HE, MK 35
Honokoa	74282714	31692	742801.00	2271401.00	0	20mm Projectile	U.S. PROJECTILE, 20-MM, HE, M97
Honokoa	74282714	31693	742801.00	2271416.00	0	OE Component	BURSTER TUBE
Honokoa	74282714	31694	742896.00	2271428.00	0	OE Component	U.S. FUZE, PROJECTILE, AD, MK 43, MK 54, MK 55, AND MK 89
Honokoa	74282714	31695	742896.00	2271428.00	0	OE Component	U.S. FUZE, PROJECTILE, AD, MK 43, MK 54, MK 55, AND MK 89
Honokoa	74282714	31696	742891.00	2271430.00	0	OE Component	U.S. FUZE, PROJECTILE, BD, MK 19, MK 20, MK 21, MK 28, MK 48, & MK 64
Honokoa	74282714	31698	742861.92	2271497.40	0	OE Component	U.S. FUZE, PROJECTILE, BD, MK 19, MK 20, MK 21, MK 28, MK 48, & MK 64
Honokoa	74282714	31701	742832.49	2271465.80	0	OE Component	U.S. FUZE, PROJECTILE, BD, MK 19, MK 20, MK 21, MK 28, MK 48, & MK 64
Honokoa	74282714	31697	742898.00	2271427.00	0	Projectile	U.S. PROJECTILE, 40-MM, HE, MK 1, MK 2, & MK 3
Honokoa	74282714	31699	742854.87	2271493.30	0	Projectile	U.S. PROJECTILE, 5-IN, HE, MK 35
Honokoa	74282714	31700	742875.77	2271466.90	0	Projectile	U.S. PROJECTILE, 5-IN, HE, MK 35
Honokoa	74282714	31702	742884.29	2271419.30	0	Projectile	U.S. PROJECTILE, 3-IN, APHE, MK 29
Honokoa	74282714	31703	742845.68	2271430.20	0	Projectile	U.S. PROJECTILE, 3-IN, APHE, MK 29
Honokoa	74282715	30605	742800.02	2271500.00	0	20mm Projectile	U.S. PROJECTILE, 20-MM, HE, M97
Honokoa	74282715	30595	742888.00	2271597.00	0	Bomb	U.S. BOMB, 4-LB, FRAG, M83 (BUTTERFLY)
Honokoa	74282715	30596	742888.00	2271576.00	0	Bomb	U.S. BOMB, 4-LB, FRAG, M83 (BUTTERFLY)
Honokoa	74282715	30602	742867.00	2271564.00	0	Bomb	U.S. BOMB, 4-LB, FRAG, M83 (BUTTERFLY)
Honokoa	74282715	30603	742865.00	2271544.00	0	Bomb	U.S. BOMB, 4-LB, FRAG, M83 (BUTTERFLY)
Honokoa	74282715	36941	742880.75	2271597.10	0	Bomb	U.S. BOMB, 4-LB, FRAG, M83 (BUTTERFLY)
Honokoa	74282715	30597	742876.00	2271505.00	0	OE Component	U.S. FUZE, BOMB, TAIL, IMPACT-INERTIA, M100

UXO Summary  
Risk Reduction Clearance Area

Work Area	GMU	Barcode ID	UTMX	UTMY	Depth (Inches)	UXO Type	UXO Nomenclature
Honokoa	74282715	30598	742876.00	2271506.00	0	OE Component	U.S. FUZE, PROJECTILE, BD, MK 19, MK 20, MK 21, MK 28, MK 48, & MK 64
Honokoa	74282715	30600	742801.00	2271575.00	0	OE Component	U.S. FUZE, PROJECTILE, BD, MK 19, MK 20, MK 21, MK 28, MK 48, & MK 64
Honokoa	74282715	30599	742841.00	2271501.00	0	Projectile	U.S. PROJECTILE, 5-IN, HE, MK 35
Honokoa	74282715	30601	742806.00	2271575.00	0	Projectile	U.S. PROJECTILE, 5-IN, HE, MK 35
Honokoa	74282715	30604	742830.00	2271561.00	0	Projectile	U.S. PROJECTILE, 3-IN, APHE, MK 29
Honokoa	74282715	30606	742800.02	2271500.00	0	Raw Explosives	RAW EXPLOSIVES
Honokoa	74282715	30607	742800.02	2271500.00	0	Small Arms	SMALL ARMS
Honokoa	74282716	30630	742876.00	2271690.00	0	Bomb	U.S. BOMB, 4-LB, FRAG, M83 (BUTTERFLY)
Honokoa	74282716	30632	742833.00	2271604.00	0	Bomb	U.S. BOMB, 4-LB, FRAG, M83 (BUTTERFLY)
Honokoa	74282716	30633	742809.00	2271603.00	0	OE Component	U.S. ADAPTER, BOOSTER, TAIL, M102
Honokoa	74282716	30634	742800.02	2271600.00	0	OE Component	U.S. FUZE, PROJECTILE, AD, MK 43, MK 54, MK 55, AND MK 89
Honokoa	74282716	30631	742859.00	2271650.00	0	Propellant	MOTOR, ROCKET, 2.75-IN, MK 43 & MK 31
Honokoa	74282716	45142	742863.00	2271666.00	0	Rocket	U.S. WARHEAD, ROCKET, 2.75-IN, FRAG, MK 1
Honokoa	74282717	30577	742811.09	2271799.30	0	Bomb	U.S. BOMB, 100-LB, GP, AN-M30
Honokoa	74282717	30578	742807.00	2271740.00	0	Bomb	U.S. BOMB, 4-LB, FRAG, M83 (BUTTERFLY)
Honokoa	74282717	30581	742861.00	2271703.00	0	Bomb	U.S. BOMB, 4-LB, FRAG, M83 (BUTTERFLY)
Honokoa	74282717	30583	742876.00	2271703.00	0	Bomb	U.S. BOMB, 4-LB, FRAG, M83 (BUTTERFLY)
Honokoa	74282717	30584	742879.00	2271706.00	0	Bomb	U.S. BOMB, 4-LB, FRAG, M83 (BUTTERFLY)
Honokoa	74282717	30585	742883.00	2271706.00	0	Bomb	U.S. BOMB, 4-LB, FRAG, M83 (BUTTERFLY)
Honokoa	74282717	30586	742883.00	2271703.00	0	Bomb	U.S. BOMB, 4-LB, FRAG, M83 (BUTTERFLY)
Honokoa	74282717	30587	742881.00	2271701.00	0	Bomb	U.S. BOMB, 4-LB, FRAG, M83 (BUTTERFLY)
Honokoa	74282717	30588	742888.00	2271702.00	0	Bomb	U.S. BOMB, 4-LB, FRAG, M83 (BUTTERFLY)
Honokoa	74282717	30589	742884.00	2271701.00	0	Bomb	U.S. BOMB, 4-LB, FRAG, M83 (BUTTERFLY)
Honokoa	74282717	30592	742822.00	2271756.00	0	Bomb	U.S. BOMB, 4-LB, FRAG, M83 (BUTTERFLY)
Honokoa	74282717	30594	742891.00	2271751.00	0	Bomb	U.S. BOMB, 4-LB, FRAG, M83 (BUTTERFLY)
Honokoa	74282717	30579	742803.00	2271701.00	0	OE Component	U.S. ADAPTER, BOOSTER, TAIL, M102
Honokoa	74282717	30582	742875.00	2271705.00	0	OE Component	U.S. FUZE, PROJECTILE, BD, MK 19, MK 20, MK 21, MK 28, MK 48, & MK 64
Honokoa	74282717	30580	742855.00	2271701.00	0	Projectile	U.S. PROJECTILE, 5-IN, HE, MK 35
Honokoa	74282717	30590	742867.00	2271722.00	0	Projectile	U.S. PROJECTILE, 5-IN, HE, MK 35
Honokoa	74282717	30591	742871.00	2271731.00	0	Projectile	U.S. PROJECTILE, 3-IN, APHE, MK 29
Honokoa	74282717	30593	742871.00	2271791.00	0	Projectile	U.S. PROJECTILE, 5-IN, HE, MK 35
Honokoa	74282718	30553	742847.00	2271867.00	0	Bomb	U.S. BOMB, 4-LB, FRAG, M83 (BUTTERFLY)
Honokoa	74282718	30554	742880.00	2271839.00	0	Bomb	U.S. BOMB, 4-LB, FRAG, M83 (BUTTERFLY)
Honokoa	74282718	30555	742865.00	2271846.00	0	Bomb	U.S. BOMB, 4-LB, FRAG, M83 (BUTTERFLY)
Honokoa	74282718	30559	742851.00	2271847.00	0	Bomb	U.S. BOMB, 4-LB, FRAG, M83 (BUTTERFLY)
Honokoa	74282718	30551	742822.00	2271895.00	0	Projectile	U.S. PROJECTILE, 5-IN, HE, MK 35
Honokoa	74282718	30552	742852.00	2271867.00	0	Projectile	U.S. PROJECTILE, 5-IN, HE, MK 35
Honokoa	74282718	30556	742841.00	2271810.00	0	Projectile	U.S. PROJECTILE, 5-IN, HE, MK 35
Honokoa	74282718	30557	742802.00	2271831.00	0	Projectile	U.S. PROJECTILE, 5-IN, HE, MK 35
Honokoa	74282718	30558	742847.00	2271872.00	0	Projectile	U.S. PROJECTILE, 5-IN, APHE, MK 32
Honokoa	74282718	30560	742801.00	2271801.00	0	Projectile	U.S. PROJECTILE, 40-MM, HE, MK 1, MK 2, & MK 3
Honokoa	74282719	30547	742855.00	2271929.00	0	Bomb	U.S. BOMB, 4-LB, FRAG, M83 (BUTTERFLY)

UXO Summary  
Risk Reduction Clearance Area

Work Area	GMU	Barcode ID	UTMX	UTMY	Depth (Inches)	UXO Type	UXO Nomenclature
Honokoa	74282719	30542	742864.00	2271957.00	0	OE Component	U.S. FUZE, PROJECTILE, BD, MK 19, MK 20, MK 21, MK 28, MK 48, & MK 64
Honokoa	74282719	30546	742864.00	2271962.00	0	OE Component	U.S. FUZE, PROJECTILE, BD, MK 19, MK 20, MK 21, MK 28, MK 48, & MK 64
Honokoa	74282719	30538	742801.31	2271925.00	0	Projectile	U.S. PROJECTILE, 8-IN, HC, MK 24
Honokoa	74282719	30539	742817.00	2271904.00	0	Projectile	U.S. PROJECTILE, 3-IN, AA, MK 27 (HE)
Honokoa	74282719	30540	742877.00	2271967.00	0	Projectile	U.S. PROJECTILE, 3-IN, AA, MK 27 (HE)
Honokoa	74282719	30541	742866.00	2271957.00	0	Projectile	U.S. PROJECTILE, 5-IN, HE, MK 35
Honokoa	74282719	30543	742867.00	2271931.00	0	Projectile	U.S. PROJECTILE, 5-IN, HE, MK 35
Honokoa	74282719	30544	742864.00	2271930.00	0	Projectile	U.S. PROJECTILE, 5-IN, HE, MK 35
Honokoa	74282719	30545	742857.00	2271930.00	0	Projectile	U.S. PROJECTILE, 5-IN, HE, MK 35
Honokoa	74282719	30548	742855.00	2271930.00	0	Projectile	U.S. PROJECTILE, 5-IN, APHE, MK 32
Honokoa	74282719	30549	742817.00	2271934.00	0	Projectile	U.S. PROJECTILE, 5-IN, HE, MK 35
Honokoa	74282719	30550	742817.00	2271964.00	0	Projectile	U.S. PROJECTILE, 5-IN, HE, MK 35
Honokoa	74282720	30652	742846.00	2272010.00	0	OE Component	U.S. FUZE, PROJECTILE, AD, MK 43, MK 54, MK 55, AND MK 89
Honokoa	74282720	30654	742828.00	2272030.00	0	OE Component	U.S. FUZE, PROJECTILE, BD, MK 19, MK 20, MK 21, MK 28, MK 48, & MK 64
Honokoa	74282720	30657	742860.00	2272057.00	0	OE Component	U.S. FUZE, PROJECTILE, BD, MK 19, MK 20, MK 21, MK 28, MK 48, & MK 64
Honokoa	74282720	30653	742879.00	2272015.00	0	Projectile	U.S. PROJECTILE, 5-IN, HE, MK 35
Honokoa	74282720	30655	742822.00	2272020.00	0	Projectile	U.S. PROJECTILE, 40-MM, HE, MK 1, MK 2, & MK 3
Honokoa	74282720	30656	742807.00	2272074.00	0	Projectile	U.S. PROJECTILE, 5-IN, APHE, MK 46
Honokoa	74282721	30661	742899.00	2272101.00	0	20mm Projectile	U.S. PROJECTILE, 20-MM, HE, M97
Honokoa	74282721	30660	742863.00	2272176.00	0	Mortar	U.S. CARTRIDGE, 81-MM, SMOKE, WP, M375
Honokoa	74282721	30658	742817.00	2272147.00	0	OE Component	U.S. FUZE, PROJECTILE, BD, MK 19, MK 20, MK 21, MK 28, MK 48, & MK 64
Honokoa	74282721	30659	742874.00	2272195.00	0	Projectile	U.S. PROJECTILE, 5-IN, HE, MK 35
Honokoa	74282722	39268	742834.00	2272279.00	0	OE Component	U.S. FUZE, PROJECTILE, MT, MK 18, MK 42, & MK 63
Honokoa	74282722	39271	742896.00	2272210.00	0	OE Component	U.S. FUZE, PROJECTILE, BD, MK 19, MK 20, MK 21, MK 28, MK 48, & MK 64
Honokoa	74282722	39265	742883.49	2272269.20	0	Projectile	U.S. PROJECTILE, 5-IN, HE, MK 35
Honokoa	74282722	39267	742856.00	2272297.00	0	Projectile	U.S. PROJECTILE, 5-IN, HE, MK 35
Honokoa	74282722	39269	742875.00	2272203.00	0	Projectile	PROJECTILE, 5-IN, HE, TYPE EX-1
Honokoa	74282722	39270	742874.00	2272206.00	0	Projectile	U.S. PROJECTILE, 3-IN, AA, MK 27 (HE)
Honokoa	74282722	39272	742854.00	2272289.00	0	Projectile	U.S. PROJECTILE, 3-IN, AA, MK 27 (HE)
Honokoa	74282722	39273	742841.00	2272286.00	0	Projectile	U.S. PROJECTILE, 3-IN, AA, MK 27 (HE)
Honokoa	74282722	39274	742815.00	2272281.00	0	Projectile	U.S. PROJECTILE, 3-IN, AA, MK 27 (HE)
Honokoa	74282722	39275	742847.00	2272221.00	0	Projectile	U.S. PROJECTILE, 5-IN, HE, MK 35
Honokoa	74282722	39276	742871.00	2272256.00	0	Projectile	U.S. PROJECTILE, 5-IN, HE, MK 35
Honokoa	74282722	39266	742891.00	2272295.00	0	Rocket	U.S. ROCKET, 5.0-IN, BOMBARDMENT, MK 50 (BOMBROC) with WARHEAD, MK 10
Honokoa	74282723	39293	742897.00	2272350.00	0	Projectile	U.S. PROJECTILE, 5-IN, HE, MK 35
Honokoa	74282723	39294	742891.00	2272352.00	0	Projectile	U.S. PROJECTILE, 5-IN, HE, MK 35
Honokoa	74282723	39295	742887.00	2272312.00	0	Projectile	U.S. PROJECTILE, 5-IN, SMOKE, MK 30 (WP)
Honokoa	74282723	39296	742877.00	2272315.00	0	Projectile	U.S. PROJECTILE, 5-IN, HE, MK 35

Final After Action Report  
UXO Clearance Project  
Kaho`olawe Island Reserve, Hawaii

Data query completed: 9/7/04  
Sorted by GMU

UXO Summary  
Risk Reduction Clearance Area

Work Area	GMU	Barcode ID	UTMX	UTMY	Depth (Inches)	UXO Type	UXO Nomenclature
Honokoa	74282723	39297	742858.00	2272386.00	0	Projectile	U.S. PROJECTILE, 5-IN, HE, MK 35
Honokoa	74282724	39298	742824.00	2272459.00	0	OE Component	U.S. FUZE, PROJECTILE, AD, MK 43, MK 54, MK 55, AND MK 89
Honokoa	74282724	39299	742881.00	2272438.00	0	OE Component	U.S. FUZE, PROJECTILE, AD, MK 43, MK 54, MK 55, AND MK 89
Honokoa	74282725	30290	742848.17	2272561.70	0	OE Component	U.S. FUZE, PROJECTILE, AD, MK 43, MK 54, MK 55, AND MK 89
Honokoa	74282725	30291	742889.16	2272591.40	0	OE Component	U.S. FUZE, PROJECTILE, AD, MK 43, MK 54, MK 55, AND MK 89
Honokoa	74282725	30292	742889.19	2272591.50	0	OE Component	U.S. FUZE, PROJECTILE, AD, MK 43, MK 54, MK 55, AND MK 89
Honokoa	74282726	30293	742802.19	2272691.30	0	Projectile	U.S. PROJECTILE, 8-IN, HC, MK 25
Honokoa	74282726	30294	742809.37	2272626.10	0	Projectile	U.S. PROJECTILE, 5-IN, HE, MK 35
Honokoa	74282727	30666	742821.00	2272707.00	0	OE Component	U.S. BOMB, IGNITER, WP, M13, M14, & AN-M15
Honokoa	74282727	30667	742892.00	2272709.00	0	Projectile	U.S. PROJECTILE, 5-IN, APHE, MK 32
Honokoa	74282727	30668	742831.00	2272740.00	0	Projectile	U.S. PROJECTILE, 40-MM, HE, MK 1, MK 2, & MK 3
Honokoa	74282727	30669	742810.00	2272774.00	0	Projectile	U.S. PROJECTILE, 40-MM, HE, MK 1, MK 2, & MK 3
Honokoa	74282728	30670	742893.00	2272895.00	0	OE Component	U.S. FUZE, PROJECTILE, AD, MK 43, MK 54, MK 55, AND MK 89
Honokoa	74282728	30671	742847.00	2272883.00	0	OE Component	U.S. FUZE, PROJECTILE, AD, MK 43, MK 54, MK 55, AND MK 89
Honokoa	74282729	30672	742855.00	2272981.00	0	20mm Projectile	U.S. PROJECTILE, 20-MM, HE, M97
Honokoa	74292708	24815	742901.00	2270801.00	0	20mm Projectile	U.S. PROJECTILE, 20-MM, HE, M97
Honokoa	74292708	24794	742941.00	2270873.00	0	Bomb	U.S. BOMB, 3-LB, PRACTICE, MK 3, MK 4, MK 5, AN-MK 23, & MK 43
Honokoa	74292708	24813	742916.00	2270822.00	0	OE Component	U.S. FUZE, PROJECTILE, AD, MK 43, MK 54, MK 55, AND MK 89
Honokoa	74292708	24821	742973.09	2270854.40	0	OE Component	U.S. FUZE, PROJECTILE, BD, MK 19, MK 20, MK 21, MK 28, MK 48, & MK 64
Honokoa	74292708	24795	742920.00	2270885.00	0	Projectile	U.S. PROJECTILE, 40-MM, HE, MK 1, MK 2, & MK 3
Honokoa	74292708	24796	742980.00	2270898.00	0	Projectile	U.S. PROJECTILE, 40-MM, HE, MK 1, MK 2, & MK 3
Honokoa	74292708	24797	742920.00	2270846.00	0	Projectile	U.S. PROJECTILE, 40-MM, HE, MK 1, MK 2, & MK 3
Honokoa	74292708	24798	742912.00	2270840.00	0	Projectile	U.S. PROJECTILE, 40-MM, HE, MK 1, MK 2, & MK 3
Honokoa	74292708	24799	742965.00	2270866.00	0	Projectile	U.S. PROJECTILE, 40-MM, HE, MK 1, MK 2, & MK 3
Honokoa	74292708	24800	742906.00	2270848.00	0	Projectile	U.S. PROJECTILE, 40-MM, HE, MK 1, MK 2, & MK 3
Honokoa	74292708	24801	742918.00	2270822.00	0	Projectile	U.S. PROJECTILE, 40-MM, HE, MK 1, MK 2, & MK 3
Honokoa	74292708	24802	742948.00	2270818.00	0	Projectile	U.S. PROJECTILE, 40-MM, HE, MK 1, MK 2, & MK 3
Honokoa	74292708	24803	742952.00	2270877.00	0	Projectile	U.S. PROJECTILE, 40-MM, HE, MK 1, MK 2, & MK 3
Honokoa	74292708	24804	742910.00	2270836.00	0	Projectile	U.S. PROJECTILE, 40-MM, HE, MK 1, MK 2, & MK 3
Honokoa	74292708	24805	742985.00	2270816.00	0	Projectile	U.S. PROJECTILE, 40-MM, HE, MK 1, MK 2, & MK 3
Honokoa	74292708	24806	742976.00	2270851.00	0	Projectile	U.S. PROJECTILE, 40-MM, HE, MK 1, MK 2, & MK 3
Honokoa	74292708	24807	742968.00	2270885.00	0	Projectile	U.S. PROJECTILE, 40-MM, HE, MK 1, MK 2, & MK 3
Honokoa	74292708	24808	742911.00	2270835.00	0	Projectile	U.S. PROJECTILE, 40-MM, HE, MK 1, MK 2, & MK 3
Honokoa	74292708	24809	742971.00	2270831.00	0	Projectile	U.S. PROJECTILE, 40-MM, HE, MK 1, MK 2, & MK 3
Honokoa	74292708	24810	742962.00	2270898.00	0	Projectile	U.S. PROJECTILE, 40-MM, HE, MK 1, MK 2, & MK 3
Honokoa	74292708	24811	742987.00	2270840.00	0	Projectile	U.S. PROJECTILE, 40-MM, HE, MK 1, MK 2, & MK 3
Honokoa	74292708	24812	742941.00	2270819.00	0	Projectile	U.S. PROJECTILE, 40-MM, HE, MK 1, MK 2, & MK 3

UXO Summary  
Risk Reduction Clearance Area

Work Area	GMU	Barcode ID	UTMX	UTMY	Depth (Inches)	UXO Type	UXO Nomenclature
Honokoa	74292709	24836	742914.00	2270931.00	0	OE Component	U.S. FUZE, PROJECTILE, AD, MK 43, MK 54, MK 55, AND MK 89
Honokoa	74292709	24837	742993.00	2270933.00	0	OE Component	U.S. FUZE, PROJECTILE, AD, MK 43, MK 54, MK 55, AND MK 89
Honokoa	74292709	24838	742927.00	2270966.00	0	OE Component	U.S. FUZE, PROJECTILE, AD, MK 43, MK 54, MK 55, AND MK 89
Honokoa	74292709	24840	742899.63	2270948.20	0	OE Component	U.S. FUZE, PROJECTILE, BD, MK 19, MK 20, MK 21, MK 28, MK 48, & MK 64
Honokoa	74292709	24831	742904.00	2270985.00	0	Projectile	U.S. PROJECTILE, 40-MM, HE, MK 1, MK 2, & MK 3
Honokoa	74292709	24832	742933.00	2270969.00	0	Projectile	U.S. PROJECTILE, 40-MM, HE, MK 1, MK 2, & MK 3
Honokoa	74292709	24833	742923.00	2270962.00	0	Projectile	U.S. PROJECTILE, 40-MM, HE, MK 1, MK 2, & MK 3
Honokoa	74292709	24834	742952.00	2270960.00	0	Projectile	U.S. PROJECTILE, 40-MM, HE, MK 1, MK 2, & MK 3
Honokoa	74292709	24835	742998.00	2270904.00	0	Projectile	U.S. PROJECTILE, 40-MM, HE, MK 1, MK 2, & MK 3
Honokoa	74292709	24841	742971.59	2270930.50	0	Projectile	U.S. PROJECTILE, 3-IN, AA, MK 27 (HE)
Honokoa	74292709	24842	742983.63	2270977.10	0	Projectile	U.S. PROJECTILE, 5-IN, HE, MK 35
Honokoa	74292709	24843	742900.09	2270969.40	0	Projectile	U.S. PROJECTILE, 3-IN, APHE, MK 29
Honokoa	74292709	24844	742912.45	2271000.40	0	Projectile	U.S. PROJECTILE, 3-IN, AA, MK 27 (HE)
Honokoa	74292710	31781	742903.00	2271081.00	0	OE Component	U.S. FUZE, PROJECTILE, AD, MK 43, MK 54, MK 55, AND MK 89
Honokoa	74292710	31783	742943.19	2271046.10	0	OE Component	U.S. FUZE, PROJECTILE, PD, MK 30
Honokoa	74292710	31782	742902.27	2271039.20	0	Projectile	U.S. PROJECTILE, 5-IN, HE, MK 35
Honokoa	74292710	31784	742950.37	2271046.80	0	Projectile	U.S. PROJECTILE, 5-IN, SMOKE-PUFF, MK 52
Honokoa	74292710	31785	742939.73	2271049.40	0	Projectile	U.S. PROJECTILE, 5-IN, HE, MK 35
Honokoa	74292711	31774	742934.55	2271117.60	0	OE Component	U.S. FUZE, PROJECTILE, BD, MK 19, MK 20, MK 21, MK 28, MK 48, & MK 64
Honokoa	74292711	31778	742952.80	2271137.00	0	OE Component	U.S. FUZE, PROJECTILE, BD, MK 19, MK 20, MK 21, MK 28, MK 48, & MK 64
Honokoa	74292711	31773	742975.13	2271119.10	0	Projectile	U.S. PROJECTILE, 5-IN, HE, MK 35
Honokoa	74292711	31775	742909.11	2271139.30	0	Projectile	U.S. PROJECTILE, 5-IN, HE, MK 35
Honokoa	74292711	31776	742908.54	2271143.40	0	Projectile	U.S. PROJECTILE, 3-IN, APHE, MK 29
Honokoa	74292711	31777	742911.34	2271130.90	0	Projectile	U.S. PROJECTILE, 5-IN, HE, MK 35
Honokoa	74292711	31779	742916.23	2271160.90	0	Projectile	U.S. PROJECTILE, 3-IN, AA, MK 27 (HE)
Honokoa	74292712	31724	742903.00	2271295.00	0	20mm Projectile	U.S. PROJECTILE, 20-MM, HE, M97
Honokoa	74292712	31732	742990.52	2271298.50	0	OE Component	U.S. FUZE, PROJECTILE, BD, MK 19, MK 20, MK 21, MK 28, MK 48, & MK 64
Honokoa	74292712	31737	742912.68	2271275.30	0	OE Component	U.S. FUZE, PROJECTILE, BD, MK 19, MK 20, MK 21, MK 28, MK 48, & MK 64
Honokoa	74292712	31725	742950.00	2271248.00	0	Projectile	U.S. PROJECTILE, 40-MM, HE, MK 1, MK 2, & MK 3
Honokoa	74292712	31726	742909.00	2271277.00	0	Projectile	U.S. PROJECTILE, 40-MM, HE, MK 1, MK 2, & MK 3
Honokoa	74292712	31727	742984.00	2271273.00	0	Projectile	U.S. PROJECTILE, 40-MM, HE, MK 1, MK 2, & MK 3
Honokoa	74292712	31728	742976.87	2271222.40	0	Projectile	U.S. PROJECTILE, 5-IN, HE, MK 35
Honokoa	74292712	31729	742908.25	2271225.00	0	Projectile	U.S. PROJECTILE, 3-IN, AA, MK 27 (HE)
Honokoa	74292712	31730	742989.35	2271272.30	0	Projectile	U.S. PROJECTILE, 5-IN, HE, MK 35
Honokoa	74292712	31731	742993.35	2271276.20	0	Projectile	U.S. PROJECTILE, 5-IN, HE, MK 35
Honokoa	74292712	31733	742942.88	2271266.70	0	Projectile	U.S. PROJECTILE, 5-IN, HE, MK 35
Honokoa	74292712	31734	742939.61	2271278.00	0	Projectile	U.S. PROJECTILE, 5-IN, HE, MK 35
Honokoa	74292712	31735	742926.65	2271278.70	0	Projectile	U.S. PROJECTILE, 5-IN, HE, MK 35

UXO Summary  
Risk Reduction Clearance Area

Work Area	GMU	Barcode ID	UTMX	UTMY	Depth (Inches)	UXO Type	UXO Nomenclature
Honokoa	74292712	31736	742917.67	2271272.30	0	Projectile	U.S. PROJECTILE, 5-IN, HE, MK 35
Honokoa	74292713	31714	742903.00	2271303.00	0	20mm Projectile	U.S. PROJECTILE, 20-MM, HE, M97
Honokoa	74292713	31715	742955.00	2271301.00	0	OE Component	U.S. FUZE, PROJECTILE, AD, MK 43, MK 54, MK 55, AND MK 89
Honokoa	74292713	31720	742934.32	2271387.00	0	OE Component	U.S. FUZE, PROJECTILE, BD, MK 19, MK 20, MK 21, MK 28, MK 48, & MK 64
Honokoa	74292713	31716	742976.38	2271322.20	0	Projectile	U.S. PROJECTILE, 3-IN, AA, MK 27 (HE)
Honokoa	74292713	31717	742984.39	2271368.20	0	Projectile	U.S. PROJECTILE, 5-IN, ILLUMINATION, MK 30
Honokoa	74292713	31718	742948.58	2271392.60	0	Projectile	U.S. PROJECTILE, 5-IN, SMOKE-PUFF, MK 52
Honokoa	74292713	31719	742936.57	2271342.50	0	Projectile	U.S. PROJECTILE, 5-IN, HE, MK 35
Honokoa	74292713	31721	742917.93	2271367.30	0	Projectile	U.S. PROJECTILE, 5-IN, HE, MK 35
Honokoa	74292713	31722	742910.07	2271395.90	0	Projectile	U.S. PROJECTILE, 5-IN, HE, MK 35
Honokoa	74292714	31678	742963.37	2271476.70	0	Bomb	U.S. BOMB, 4-LB, FRAG, M83 (BUTTERFLY)
Honokoa	74292714	31679	742943.97	2271494.30	0	Bomb	U.S. BOMB, 4-LB, FRAG, M83 (BUTTERFLY)
Honokoa	74292714	31680	742903.58	2271495.30	0	Bomb	U.S. BOMB, 4-LB, FRAG, M83 (BUTTERFLY)
Honokoa	74292714	31682	742940.15	2271499.90	0	Bomb	U.S. BOMB, 4-LB, FRAG, M83 (BUTTERFLY)
Honokoa	74292714	31681	742905.62	2271493.10	0	OE Component	U.S. FUZE, BOMB, NOSE, M103, M139, & M140
Honokoa	74292714	31685	742904.00	2271445.00	0	OE Component	BURSTER TUBE
Honokoa	74292714	31686	742966.43	2271420.30	0	OE Component	U.S. FUZE, PROJECTILE, BD, MK 19, MK 20, MK 21, MK 28, MK 48, & MK 64
Honokoa	74292714	31689	742937.65	2271486.80	0	OE Component	U.S. FUZE, PROJECTILE, BD, MK 19, MK 20, MK 21, MK 28, MK 48, & MK 64
Honokoa	74292714	31684	742946.00	2271483.00	0	Projectile	U.S. PROJECTILE, 40-MM, HE, MK 1, MK 2, & MK 3
Honokoa	74292714	31687	742973.15	2271428.80	0	Projectile	U.S. PROJECTILE, 5-IN, HE, MK 35
Honokoa	74292714	31688	742926.95	2271448.50	0	Projectile	U.S. PROJECTILE, 5-IN, APHE, MK 32
Honokoa	74292714	31690	742911.25	2271493.60	0	Rocket	U.S. WARHEAD, ROCKET, 5.0-IN, HE, MK 6
Honokoa	74292715	30608	742953.00	2271570.00	0	Bomb	U.S. BOMB, 4-LB, FRAG, M83 (BUTTERFLY)
Honokoa	74292715	30609	742937.00	2271567.00	0	Bomb	U.S. BOMB, 4-LB, FRAG, M83 (BUTTERFLY)
Honokoa	74292715	30611	742924.00	2271539.00	0	Bomb	U.S. BOMB, 4-LB, FRAG, M83 (BUTTERFLY)
Honokoa	74292715	30610	742927.00	2271552.00	0	Projectile	U.S. PROJECTILE, 5-IN, HE, MK 35
Honokoa	74292716	30618	742936.00	2271672.00	0	Bomb	U.S. BOMB, 4-LB, FRAG, M83 (BUTTERFLY)
Honokoa	74292716	30612	742902.00	2271614.00	0	OE Component	U.S. ADAPTER, BOOSTER, TAIL, M102
Honokoa	74292716	30613	742921.00	2271642.00	0	OE Component	U.S. FUZE, BOMB, NOSE, M103, M139, & M140
Honokoa	74292716	30614	742927.00	2271645.00	0	OE Component	U.S. ADAPTER, BOOSTER, TAIL, M102
Honokoa	74292716	30616	742977.00	2271662.00	0	OE Component	U.S. FUZE, PROJECTILE, BD, MK 19, MK 20, MK 21, MK 28, MK 48, & MK 64
Honokoa	74292716	30619	742916.00	2271655.00	0	OE Component	U.S. ADAPTER, BOOSTER, TAIL, M102
Honokoa	74292716	30615	742904.00	2271635.00	0	Projectile	U.S. PROJECTILE, 5-IN, HE, MK 36
Honokoa	74292716	30617	742951.00	2271680.00	0	Projectile	U.S. PROJECTILE, 5-IN, HE, MK 35
Honokoa	74292717	30622	742953.00	2271727.00	0	Bomb	U.S. BOMB, 4-LB, FRAG, M83 (BUTTERFLY)
Honokoa	74292717	30620	742902.00	2271713.00	0	OE Component	BURSTER TUBE
Honokoa	74292717	30624	742974.00	2271770.00	0	OE Component	U.S. FUZE, PROJECTILE, AD, MK 43, MK 54, MK 55, AND MK 89
Honokoa	74292717	30625	742968.00	2271785.00	0	OE Component	U.S. FUZE, BOMB, TAIL, IMPACT-INERTIA, M100
Honokoa	74292717	30626	742970.00	2271789.00	0	OE Component	U.S. BOMB, IGNITER, WP, M23
Honokoa	74292717	30628	742913.00	2271704.00	0	OE Component	U.S. FUZE, PROJECTILE, BD, MK 19, MK 20, MK 21, MK 28, MK 48, & MK 64

UXO Summary  
Risk Reduction Clearance Area

Work Area	GMU	Barcode ID	UTMX	UTMY	Depth (Inches)	UXO Type	UXO Nomenclature
Honokoa	74292717	30629	742914.00	2271780.00	0	OE Component	U.S. FUZE, PROJECTILE, BD, MK 19, MK 20, MK 21, MK 28, MK 48, & MK 64
Honokoa	74292717	30621	742944.00	2271725.00	0	Projectile	U.S. PROJECTILE, 5-IN, HE, MK 35
Honokoa	74292717	30623	742917.00	2271719.00	0	Projectile	U.S. PROJECTILE, 5-IN, HE, MK 35
Honokoa	74292717	30627	742959.00	2271797.00	0	Projectile	U.S. PROJECTILE, 5-IN, HE, MK 35
Honokoa	74292718	30571	742908.00	2271841.00	0	Bomb	U.S. BOMB, 4-LB, FRAG, M83 (BUTTERFLY)
Honokoa	74292718	30572	742924.00	2271856.00	0	Bomb	U.S. BOMB, 4-LB, FRAG, M83 (BUTTERFLY)
Honokoa	74292718	30568	742989.00	2271810.00	0	Projectile	U.S. PROJECTILE, 3-IN, AA, MK 27 (HE)
Honokoa	74292718	30569	742990.00	2271814.00	0	Projectile	CANADIAN PROJECTILE, 3-IN, HE, MK 33
Honokoa	74292718	30570	742944.00	2271810.00	0	Projectile	U.S. PROJECTILE, 5-IN, HE, MK 36
Honokoa	74292718	30573	742947.00	2271856.00	0	Projectile	U.S. PROJECTILE, 5-IN, HE, MK 35
Honokoa	74292718	30574	742941.00	2271885.00	0	Projectile	U.S. PROJECTILE, 3-IN, AA, MK 27 (HE)
Honokoa	74292718	30575	742940.00	2271888.00	0	Projectile	U.S. PROJECTILE, 3-IN, AA, MK 27 (HE)
Honokoa	74292718	30576	742900.02	2271800.00	0	Raw Explosives	RAW EXPLOSIVES
Honokoa	74292719	30561	742999.00	2271976.00	0	Bomb	U.S. BOMB, 4-LB, FRAG, M83 (BUTTERFLY)
Honokoa	74292719	30563	742978.00	2271948.00	0	OE Component	U.S. FUZE, PROJECTILE, BD, MK 19, MK 20, MK 21, MK 28, MK 48, & MK 64
Honokoa	74292719	30564	742978.00	2271945.00	0	OE Component	U.S. FUZE, PROJECTILE, BD, MK 19, MK 20, MK 21, MK 28, MK 48, & MK 64
Honokoa	74292719	30562	742968.00	2271991.00	0	Projectile	U.S. PROJECTILE, 3-IN, AA, MK 27 (HE)
Honokoa	74292719	30565	742983.00	2271931.00	0	Projectile	U.S. PROJECTILE, 5-IN, ILLUMINATION, MK 30
Honokoa	74292719	30566	742909.00	2271964.00	0	Projectile	U.S. PROJECTILE, 3-IN, AA, MK 27 (HE)
Honokoa	74292719	30567	742930.00	2271954.00	0	Projectile	U.S. PROJECTILE, 5-IN, APHE, MK 32
Honokoa	74292719	45141	742904.00	2271910.00	0	Projectile	U.S. PROJECTILE, 5-IN, ILLUMINATION, MK 30
Honokoa	74292720	30647	742987.00	2272037.00	0	OE Component	U.S. FUZE, PROJECTILE, BD, MK 19, MK 20, MK 21, MK 28, MK 48, & MK 64
Honokoa	74292720	30648	742936.00	2272018.00	0	OE Component	U.S. FUZE, PROJECTILE, BD, MK 19, MK 20, MK 21, MK 28, MK 48, & MK 64
Honokoa	74292720	30646	742982.00	2272094.00	0	Projectile	U.S. PROJECTILE, 5-IN, HE, MK 35
Honokoa	74292720	30649	742909.00	2272012.00	0	Projectile	CANADIAN PROJECTILE, 3-IN, HE, MK 33
Honokoa	74292720	30650	742927.00	2272057.00	0	Projectile	U.S. PROJECTILE, 5-IN, APHE, MK 46
Honokoa	74292720	30651	742942.00	2272056.00	0	Projectile	U.S. PROJECTILE, 5-IN, HE, MK 35
Honokoa	74292721	30642	742920.69	2272172.20	0	Projectile	U.S. PROJECTILE, 5-IN, HE, MK 35
Honokoa	74292721	30643	742987.00	2272129.00	0	Projectile	U.S. PROJECTILE, 3-IN, AA, MK 27 (HE)
Honokoa	74292721	30644	742951.00	2272147.00	0	Projectile	U.S. PROJECTILE, 5-IN, HE, MK 35
Honokoa	74292721	30645	742986.00	2272109.00	0	Projectile	U.S. PROJECTILE, 5-IN, HE, MK 35
Honokoa	74292722	39312	742901.00	2272201.00	0	20mm Projectile	U.S. PROJECTILE, 20-MM, HE, M97
Honokoa	74292722	39303	742949.00	2272287.00	0	OE Component	U.S. FUZE, PROJECTILE, BD, MK 19, MK 20, MK 21, MK 28, MK 48, & MK 64
Honokoa	74292722	39306	742915.00	2272227.00	0	OE Component	U.S. FUZE, PROJECTILE, BD, MK 19, MK 20, MK 21, MK 28, MK 48, & MK 64
Honokoa	74292722	39308	742940.00	2272240.00	0	OE Component	U.S. FUZE, ROCKET, POINT DETONATING, MK 133 & MK 155
Honokoa	74292722	39309	742915.00	2272271.00	0	OE Component	U.S. FUZE, PROJECTILE, BD, MK 19, MK 20, MK 21, MK 28, MK 48, & MK 64
Honokoa	74292722	39311	742937.00	2272247.00	0	OE Component	U.S. FUZE, PROJECTILE, AD, MK 43, MK 54, MK 55, AND MK 89

UXO Summary  
Risk Reduction Clearance Area

Work Area	GMU	Barcode ID	UTMX	UTMY	Depth (Inches)	UXO Type	UXO Nomenclature
Honokoa	74292722	39302	742978.00	2272296.00	0	Projectile	U.S. PROJECTILE, 40-MM, HE, MK 1, MK 2, & MK 3
Honokoa	74292722	39304	742949.00	2272290.00	0	Projectile	U.S. PROJECTILE, 3-IN, AA, MK 27 (HE)
Honokoa	74292722	39305	742937.00	2272294.00	0	Projectile	U.S. PROJECTILE, 5-IN, HE, MK 35
Honokoa	74292722	39307	742915.00	2272224.00	0	Projectile	U.S. PROJECTILE, 40-MM, HE, MK 1, MK 2, & MK 3
Honokoa	74292722	39310	742912.00	2272272.00	0	Projectile	U.S. PROJECTILE, 40-MM, HE, MK 1, MK 2, & MK 3
Honokoa	74292723	39327	742901.00	2272399.00	0	20mm Projectile	U.S. PROJECTILE, 20-MM, HE, M97
Honokoa	74292723	39321	742930.00	2272324.00	0	OE Component	U.S. FUZE, PROJECTILE, MT, MK 22
Honokoa	74292723	39322	742904.00	2272396.00	0	OE Component	PRIMER
Honokoa	74292723	39323	742903.00	2272390.00	0	OE Component	PRIMER
Honokoa	74292723	39324	742909.00	2272395.00	0	OE Component	PRIMER
Honokoa	74292723	39325	742901.00	2272399.00	0	OE Component	BOOSTER
Honokoa	74292723	39328	742924.00	2272398.00	0	OE Component	U.S. FUZE, PROJECTILE, MT, MK 22
Honokoa	74292723	39313	742995.00	2272379.00	0	Projectile	U.S. PROJECTILE, 5-IN, HE, MK 35
Honokoa	74292723	39314	742994.00	2272350.00	0	Projectile	U.S. PROJECTILE, 5-IN, SMOKE, MK 30 (WP)
Honokoa	74292723	39315	742957.00	2272310.00	0	Projectile	U.S. PROJECTILE, 40-MM, HE, MK 1, MK 2, & MK 3
Honokoa	74292723	39316	742945.00	2272321.00	0	Projectile	U.S. PROJECTILE, 5-IN, HE, MK 35
Honokoa	74292723	39317	742909.00	2272371.00	0	Projectile	U.S. PROJECTILE, 40-MM, HE, MK 1, MK 2, & MK 3
Honokoa	74292723	39318	742939.00	2272377.00	0	Projectile	BRITISH PROJECTILE, 4.5-IN, ILLUMINATION,
Honokoa	74292723	39319	742949.00	2272397.00	0	Projectile	U.S. PROJECTILE, 5-IN, HE, MK 35
Honokoa	74292723	39320	742920.00	2272307.00	0	Projectile	U.S. PROJECTILE, 40-MM, HE, MK 1, MK 2, & MK 3
Honokoa	74292723	39326	742901.00	2272399.00	0	Small Arms	SMALL ARMS
Honokoa	74292724	39300	742972.00	2272490.00	0	OE Component	U.S. FUZE, PROJECTILE, AD, MK 43, MK 54, MK 55, AND MK 89
Honokoa	74292724	39301	742920.00	2272438.00	0	OE Component	U.S. FUZE, PROJECTILE, BD, MK 19, MK 20, MK 21, MK 28, MK 48, & MK 64
Honokoa	74292725	30288	742930.39	2272550.10	0	OE Component	U.S. FUZE, PROJECTILE, AD, MK 43, MK 54, MK 55, AND MK 89
Honokoa	74292725	30287	742904.18	2272594.30	0	Projectile	U.S. PROJECTILE, 3-IN, APHE, MK 29
Honokoa	74292725	30289	742926.67	2272531.30	0	Rocket	U.S. WARHEAD, ROCKET, 5.0-IN, HE, MK 6
Honokoa	74292726	30283	742954.06	2272611.30	0	OE Component	U.S. FUZE, PROJECTILE, AD, MK 43, MK 54, MK 55, AND MK 89
Honokoa	74292726	30282	742954.19	2272611.40	0	Projectile	U.S. PROJECTILE, 3-IN, APHE, MK 29
Honokoa	74292726	30284	742954.22	2272611.20	0	Projectile	U.S. PROJECTILE, 40-MM, HE, MK 1, MK 2, & MK 3
Honokoa	74292726	30285	742938.31	2272639.10	0	Projectile	U.S. PROJECTILE, 3-IN, AA, MK 27 (HE)
Honokoa	74292726	30286	742917.49	2272687.20	0	Projectile	U.S. PROJECTILE, 5-IN, HE, MK 35
Honokoa	74292727	30673	742916.00	2272708.00	0	Projectile	U.S. PROJECTILE, 3-IN, AA, MK 27 (HE)
Honokoa	74292727	30674	742961.00	2272739.00	0	Projectile	U.S. PROJECTILE, 3-IN, AA, MK 27 (HE)
Honokoa	74292728	30675	742996.00	2272824.00	0	Projectile	U.S. PROJECTILE, 3-IN, AA, MK 27 (HE)
Honokoa	74292729	30677	742954.00	2272986.00	0	OE Component	U.S. FUZE, PROJECTILE, AD, MK 43, MK 54, MK 55, AND MK 89
Honokoa	74292729	30676	742949.00	2272977.00	0	Projectile	U.S. PROJECTILE, 40-MM, HE, MK 1, MK 2, & MK 3
Honokoa	74292729	30678	742934.00	2272911.00	0	Projectile	U.S. PROJECTILE, 3-IN, AA, MK 27 (HE)
Honokoa	74292729	30679	742954.00	2272989.00	0	Projectile	U.S. PROJECTILE, 40-MM, HE, MK 1, MK 2, & MK 3
Honokoa	74292729	30680	742951.00	2272987.00	0	Projectile	U.S. PROJECTILE, 40-MM, HE, MK 1, MK 2, & MK 3
Waikahalulu	74432708	45523	744316.00	2270811.00	0	Projectile	U.S. PROJECTILE, 40-MM, HE, MK 1, MK 2, & MK 3
Honokoa	74432728	45469	744306.00	2272825.00	0	Propellant	U.S. MOTOR, ROCKET, 2.75-IN, MKS 1, 2, 3, AND 4, AND MK 40



UXO Summary  
Risk Reduction Clearance Area

Work Area	GMU	Barcode ID	UTMX	UTMY	Depth (Inches)	UXO Type	UXO Nomenclature
Honokoa	74432729	45471	744375.00	2272968.00	0	Bomb	U.S. BOMB, 150-LB, PHOTOFLASH, M120
Honokoa	74432729	45472	744360.00	2272969.00	0	Projectile	U.S. PROJECTILE, 5-IN, APHE, MK 32
Honokoa	74432731	45474	744329.00	2273125.00	0	Projectile	U.S. PROJECTILE, 3-IN, APHE, MK 29
Waikahalulu	74442708	45514	744495.00	2270825.00	0	Projectile	U.S. PROJECTILE, 40-MM, HE, MK 1, MK 2, & MK 3
Waikahalulu	74442709	45521	744498.00	2270953.00	0	Projectile	U.S. PROJECTILE, 5-IN, HE, MK 35
Waikahalulu	74442709	45522	744477.00	2270966.00	0	Projectile	U.S. PROJECTILE, 5-IN, HE, MK 35
Waikahalulu	74442709	45524	744460.00	2270967.00	0	Projectile	U.S. PROJECTILE, 5-IN, HE, MK 35
Waikahalulu	74442710	45499	744492.00	2271058.00	0	Projectile	U.S. PROJECTILE, 5-IN, HE, MK 35
Waikahalulu	74442710	45500	744450.00	2271052.00	0	Projectile	U.S. PROJECTILE, 5-IN, HE, MK 35
Waikahalulu	74442710	45501	744450.00	2271029.00	0	Projectile	U.S. PROJECTILE, 5-IN, HE, MK 35
Honokoa	74442728	45470	744455.00	2272847.00	0	Rocket	U.S. WARHEAD, ROCKET, 2.75-IN, FRAG, MK 1
Honokoa	74442729	45468	744456.03	2272932.30	0	Bomb	U.S. BOMB, 100-LB, GP, AN-M30
Honokoa	74442730	45473	744442.00	2273099.00	0	Projectile	U.S. PROJECTILE, 5-IN, HE, MK 35
Waikahalulu	74452708	45508	744557.00	2270844.00	0	OE Component	U.S. FUZE, PROJECTILE, BD, MK 19, MK 20, MK 21, MK 28, MK 48, & MK 64
Waikahalulu	74452708	45507	744560.17	2270890.30	0	Projectile	U.S. PROJECTILE, 3-IN, APHE, MK 29
Waikahalulu	74452708	45510	744520.00	2270816.00	0	Projectile	U.S. PROJECTILE, 5-IN, HE, MK 61
Waikahalulu	74452708	45511	744548.00	2270874.00	0	Projectile	U.S. PROJECTILE, 5-IN, HE, MK 35
Waikahalulu	74452708	45512	744544.00	2270874.00	0	Projectile	U.S. PROJECTILE, 5-IN, HE, MK 35
Waikahalulu	74452708	45513	744571.00	2270847.00	0	Projectile	U.S. PROJECTILE, 5-IN, HE, MK 35
Waikahalulu	74452708	45520	744519.00	2270896.00	0	Projectile	U.S. PROJECTILE, 5-IN, HE, MK 35
Waikahalulu	74452709	45515	744545.00	2270907.00	0	Projectile	U.S. PROJECTILE, 5-IN, ILLUMINATION OR WHITE PHOSPHOROUS, MK 50
Waikahalulu	74452709	45516	744598.00	2270936.00	0	Projectile	U.S. PROJECTILE, 5-IN, HE, MK 35
Waikahalulu	74452709	45517	744564.00	2270947.00	0	Projectile	U.S. PROJECTILE, 5-IN, HE, MK 35
Waikahalulu	74452709	45518	744506.00	2270914.00	0	Small Arms	SMALL ARMS
Waikahalulu	74452710	45495	744520.18	2271024.30	0	Projectile	U.S. PROJECTILE, 5-IN, ILLUMINATION OR WHITE PHOSPHOROUS, MK 50
Waikahalulu	74452710	45496	744521.00	2271025.00	0	Projectile	U.S. PROJECTILE, 5-IN, HE, MK 52
Waikahalulu	74462708	45519	744614.00	2270899.00	0	Projectile	U.S. CARTRIDGE, 30-MM, HEI, PGU-13/B
Waikahalulu	74462710	45506	744603.00	2271072.00	0	Bomb	U.S. BOMB, 25-LB, PRACTICE, MK 76
Waikahalulu	74462710	45505	744602.00	2271071.00	0	Projectile	U.S. PROJECTILE, 5-IN, HE, MK 35
Waikahalulu	74462711	45498	744677.00	2271137.00	0	Projectile	U.S. PROJECTILE, 3-IN, APHE, MK 29
Waikahalulu	74472708	45204	744794.00	2270838.00	0	Projectile	U.S. PROJECTILE, 5-IN, HE, MK 35
Waikahalulu	74472708	45205	744771.00	2270817.00	0	Projectile	U.S. PROJECTILE, 3-IN, AA, MK 27 (HE)
Waikahalulu	74472709	45200	744795.00	2270905.00	0	20mm Projectile	U.S. PROJECTILE, 20-MM, HE, M97
Waikahalulu	74472709	45199	744796.34	2270941.40	0	Projectile	U.S. PROJECTILE, 5-IN, HE, MK 35
Waikahalulu	74472709	45201	744729.00	2270979.00	0	Projectile	PROJECTILE, 37-MM, HE, M1
Waikahalulu	74472709	45202	744766.00	2270999.00	0	Projectile	U.S. PROJECTILE, 3-IN, APHE, MK 29
Waikahalulu	74472709	45203	744734.00	2270917.00	0	Projectile	U.S. PROJECTILE, 5-IN, HE, MK 35
Waikahalulu	74472710	45502	744701.00	2271010.00	0	20mm Projectile	U.S. PROJECTILE, 20-MM, HE, M97
Waikahalulu	74472710	45503	744744.00	2271085.00	0	Projectile	U.S. PROJECTILE, 5-IN, HE, MK 35
Waikahalulu	74472712	45497	744702.00	2271255.00	0	Projectile	U.S. PROJECTILE, 5-IN, HE, MK 35
Waikahalulu	74472713	45490	744720.00	2271389.00	0	Projectile	U.S. PROJECTILE, 5-IN, HE, MK 35
Waikahalulu	74482708	45206	744805.00	2270805.00	0	Projectile	U.S. PROJECTILE, 3-IN, APHE, MK 29
Waikahalulu	74482708	45207	744876.00	2270841.00	0	Projectile	U.S. PROJECTILE, 5-IN, ILLUMINATION, MK 30
Waikahalulu	74482708	45208	744871.00	2270821.00	0	Projectile	U.S. PROJECTILE, 5-IN, ILLUMINATION, MK 30

Final After Action Report  
UXO Clearance Project  
Kaho`olawe Island Reserve, Hawaii

Data query completed: 9/7/04  
Sorted by GMU

UXO Summary  
Risk Reduction Clearance Area

Work Area	GMU	Barcode ID	UTMX	UTMY	Depth (Inches)	UXO Type	UXO Nomenclature
Waikahalulu	74482708	45209	744892.00	2270823.00	0	Projectile	U.S. PROJECTILE, 5-IN, ILLUMINATION, MK 30
Waikahalulu	74482708	45210	744877.00	2270856.00	0	Projectile	U.S. PROJECTILE, 40-MM, HE, MK 1, MK 2, & MK 3
Waikahalulu	74482709	45211	744830.00	2270946.00	0	Projectile	U.S. PROJECTILE, 5-IN, HE, MK 35
Waikahalulu	74482709	45213	744841.00	2270902.00	0	Projectile	U.S. PROJECTILE, 5-IN, HE, MK 35
Waikahalulu	74482709	45214	744882.00	2270999.00	0	Projectile	U.S. PROJECTILE, 5-IN, HE, MK 35
Waikahalulu	74482709	45215	744890.00	2270935.00	0	Projectile	U.S. PROJECTILE, 5-IN, HE, MK 35
Waikahalulu	74482709	45212	744850.00	2270946.00	0	Pyrotechnics	U.S. FLARE, AIRCRAFT, PARACHUTE, MK 24
Waikahalulu	74482713	45491	744805.00	2271302.00	0	20mm Projectile	U.S. PROJECTILE, 20-MM, HE, M97
Waikahalulu	74482713	45488	744826.00	2271358.00	0	Projectile	U.S. PROJECTILE, 5-IN, HE, MK 35
Waikahalulu	74482713	45489	744878.00	2271387.00	0	Projectile	U.S. PROJECTILE, 3-IN, APHE, MK 29
Waikahalulu	74482713	45492	744805.00	2271302.00	0	Small Arms	SMALL ARMS
Waikahalulu	74492708	45216	744926.00	2270829.00	0	OE Component	U.S. FUZE, PROJECTILE, BD, MK 19, MK 20, MK 21, MK 28, MK 48, & MK 64
Waikahalulu	74492708	45217	744923.00	2270871.00	0	Projectile	U.S. PROJECTILE, 5-IN, HE, MK 35
Waikahalulu	74492708	45218	744921.00	2270891.00	0	Projectile	U.S. PROJECTILE, 5-IN, HE, MK 35
Waikahalulu	74492708	45219	744918.00	2270898.00	0	Projectile	U.S. PROJECTILE, 5-IN, HE, MK 35
Waikahalulu	74492708	45504	744940.00	2270834.00	0	Projectile	U.S. PROJECTILE, 5-IN, HE, MK 35
Waikahalulu	74492709	45221	744979.00	2270911.00	0	OE Component	U.S. FUZE, PROJECTILE, BD, MK 19, MK 20, MK 21, MK 28, MK 48, & MK 64
Waikahalulu	74492709	45220	744992.00	2270914.00	0	Projectile	U.S. PROJECTILE, 5-IN, HE, MK 35
Waikahalulu	74492711	45222	744976.00	2271130.00	0	Projectile	U.S. PROJECTILE, 5-IN, HE, MK 35
Waikahalulu	74492711	45223	744975.00	2271120.00	0	Projectile	U.S. PROJECTILE, 5-IN, ILLUMINATION, MK 30
Waikahalulu	74492712	45493	744908.56	2271230.90	0	Projectile	U.S. PROJECTILE, 8-IN, HC, MK 25
Waikahalulu	74492712	45494	744940.00	2271253.00	0	Projectile	U.S. PROJECTILE, 5-IN, HE, MK 35
Waikahalulu	74492713	45487	744901.00	2271399.00	0	Projectile	U.S. PROJECTILE, 5-IN, HE, MK 35
Waikahalulu	74492715	45484	744985.30	2271532.00	0	Projectile	U.S. PROJECTILE, 5-IN, HE, MK 35
Waikahalulu	74492715	45485	744923.00	2271568.00	0	Projectile	U.S. PROJECTILE, 5-IN, HE, MK 35
Waikahalulu	74492715	45486	744988.00	2271570.00	0	Projectile	U.S. PROJECTILE, 5-IN, HE, MK 35
Waikahalulu	74502713	40795	745002.00	2271350.00	0	Projectile	PROJECTILE, 5-IN, HE, TYPE EX-1
Waikahalulu	74502713	40796	745010.00	2271310.00	0	Projectile	U.S. PROJECTILE, 5-IN, APHE, MK 32
Waikahalulu	74502713	40794	745050.00	2271390.00	0	Pyrotechnics	U.S. FLARE, AIRCRAFT, PARACHUTE, MK45
Waikahalulu	74502714	40792	745009.76	2271413.30	0	Projectile	U.S. PROJECTILE, 5-IN, HE, MK 35
Waikahalulu	74502714	40793	745046.00	2271424.00	0	Pyrotechnics	U.S. FLARE, AIRCRAFT, PARACHUTE, MK45
Waikahalulu	74502715	40785	745080.09	2271508.40	0	Projectile	U.S. PROJECTILE, 5-IN, ILLUMINATION, MK 30
Waikahalulu	74502715	40786	745072.00	2271584.00	0	Projectile	U.S. PROJECTILE, 5-IN, HE, MK 35
Waikahalulu	74502716	40782	745007.41	2271622.50	0	Projectile	U.S. PROJECTILE, 5-IN, HE, MK 35
Waikahalulu	74502716	40783	745014.00	2271632.00	0	Projectile	U.S. PROJECTILE, 40-MM, HE, MK 1, MK 2, & MK 3
Waikahalulu	74502716	40784	745014.00	2271632.00	0	Raw Explosives	RAW EXPLOSIVES
Waikahalulu	74512713	40797	745103.00	2271305.00	0	Projectile	U.S. PROJECTILE, 5-IN, HE, MK 35
Waikahalulu	74512713	40798	745181.00	2271330.00	0	Projectile	PROJECTILE, 5-IN, HE, TYPE EX-1
Waikahalulu	74512713	40799	745105.00	2271355.00	0	Projectile	U.S. PROJECTILE, 5-IN, APHE, MK 32
Waikahalulu	74512714	40791	745136.00	2271491.00	0	Projectile	U.S. PROJECTILE, 5-IN, HE, MK 35
Waikahalulu	74512715	40789	745101.00	2271501.00	0	20mm Projectile	U.S. PROJECTILE, 20-MM, HE, M97
Waikahalulu	74512715	40790	745187.00	2271518.00	0	Bomb	U.S. BOMB, 3-LB, PRACTICE, MK 3, MK 4, MK 5, AN-MK 23, & MK 43
Waikahalulu	74512716	40787	745182.00	2271671.00	0	Bomb	U.S. BOMB, 25-LB, PRACTICE, MK 76
Waikahalulu	74512716	40788	745189.00	2271682.00	0	Projectile	U.S. PROJECTILE, 40-MM, HE, MK 1, MK 2, & MK 3

UXO Summary  
Risk Reduction Clearance Area

Work Area	GMU	Barcode ID	UTMX	UTMY	Depth (Inches)	UXO Type	UXO Nomenclature
Waikahalulu	74522713	40804	745280.00	2271370.00	0	Bomb	U.S. BOMB, 25-LB, PRACTICE, MK 76
Waikahalulu	74522713	40803	745269.00	2271352.00	0	Projectile	U.S. PROJECTILE, 5-IN, HE, MK 35
Waikahalulu	74522715	40800	745293.21	2271546.10	0	Projectile	U.S. PROJECTILE, 5-IN, HE, MK 35
Waikahalulu	74522715	40801	745295.00	2271548.00	0	Projectile	U.S. PROJECTILE, 5-IN, HE, MK 35
Waikahalulu	74522715	40802	745238.00	2271550.00	0	Projectile	U.S. PROJECTILE, 5-IN, HE, MK 35
Waikahalulu	74532715	42067	745300.02	2271500.00	0	20mm Projectile	U.S. PROJECTILE, 20-MM, HE, M97
Waikahalulu	74532715	42065	745365.12	2271521.30	0	Projectile	U.S. PROJECTILE, 5-IN, HE, MK 35
Waikahalulu	74532715	42066	745300.02	2271500.00	0	Small Arms	SMALL ARMS
Waikahalulu	74532716	42064	745381.92	2271624.10	0	Projectile	U.S. PROJECTILE, 5-IN, ILLUMINATION, MK 30
Waikahalulu	74532717	42063	745300.02	2271700.00	0	20mm Projectile	U.S. PROJECTILE, 20-MM, HE, M97
Waikahalulu	74542713	42068	745400.02	2271400.00	0	Small Arms	SMALL ARMS
Waikahalulu	74542715	42071	745426.04	2271507.90	0	Mortar	U.S. CARTRIDGE, 60-MM, ILLUMINATION, M83
Waikahalulu	74542715	42070	745489.39	2271581.20	0	Projectile	U.S. CARTRIDGE, 40-MM, PRACTICE, M382 & M407
Waikahalulu	74552714	42069	745596.11	2271410.20	0	Projectile	U.S. PROJECTILE, 5-IN, HE, MK 35
Waikahalulu	74552715	42072	745561.28	2271515.70	0	Projectile	U.S. PROJECTILE, 5-IN, HE, MK 35
Waikahalulu	74552716	42074	745501.00	2271605.00	0	20mm Projectile	U.S. PROJECTILE, 20-MM, HE, M97
Waikahalulu	74552716	42073	745501.00	2271605.00	0	Small Arms	SMALL ARMS
Waikahalulu	74562714	42047	745672.81	2271432.20	0	Bomb	U.S. BOMB, 100-LB, GP, AN-M30
Waikahalulu	74562714	42048	745644.28	2271407.80	0	Projectile	U.S. PROJECTILE, 5-IN, HE, MK 35
Waikahalulu	74562715	42050	745686.00	2271506.00	0	20mm Projectile	U.S. PROJECTILE, 20-MM, HE, M97
Waikahalulu	74562715	42049	745686.04	2271506.90	0	Projectile	U.S. PROJECTILE, 5-IN, HE, MK 35
Waikahalulu	74562716	42054	745600.02	2271699.00	0	20mm Projectile	U.S. PROJECTILE, 20-MM, HE, M97
Waikahalulu	74562716	42055	745600.02	2271699.00	0	Propellant	U.S. MOTOR, ROCKET, 2.75-IN, MKS 1, 2, 3, AND 4, AND MK 40
Waikahalulu	74562717	42056	745651.10	2271712.70	0	Projectile	U.S. PROJECTILE, 3-IN, APHE, MK 29
Waikahalulu	74572713	42051	745742.93	2271378.50	0	Projectile	U.S. PROJECTILE, 5-IN, HE, MK 52
Waikahalulu	74572713	42052	745771.09	2271327.10	0	Projectile	PROJECTILE, 5-IN, HE, TYPE EX-1
Waikahalulu	74572714	42046	745781.33	2271419.60	0	Projectile	U.S. PROJECTILE, 5-IN, HE, MK 35
Waikahalulu	74572715	42075	745719.31	2271541.30	0	OE Component	U.S. BOMB, IGNITER, WP, M23
Waikahalulu	74572716	42045	745789.06	2271620.20	0	Bomb	U.S. BOMB, 4-LB, FRAG, M83 (BUTTERFLY)
Waikahalulu	74582708	40725	745897.00	2270803.00	0	Projectile	U.S. CARTRIDGE, 40-MM, HE, M383, M384, & M677
Waikahalulu	74582709	40738	745801.00	2270901.00	0	OE Component	U.S. FUZE, PROJECTILE, PD, MK 30
Waikahalulu	74582709	40737	745817.00	2270939.00	0	Projectile	U.S. PROJECTILE, 40-MM, HE, MK 1, MK 2, & MK 3
Waikahalulu	74582710	40735	745835.96	2271036.20	0	Projectile	U.S. PROJECTILE, 5-IN, HE, MK 35
Waikahalulu	74582710	40736	745817.00	2271056.00	0	Projectile	U.S. PROJECTILE, 5-IN, HE, MK 35
Waikahalulu	74582712	42019	745837.01	2271235.20	0	Projectile	PROJECTILE, 5-IN, HE, MK 28
Waikahalulu	74582712	42020	745862.17	2271288.30	0	Projectile	PROJECTILE, 5-IN, HE, MK 28
Waikahalulu	74582714	42014	745839.15	2271491.30	0	Bomb	U.S. BOMB, 4-LB, FRAG, M83 (BUTTERFLY)
Waikahalulu	74582714	42017	745845.93	2271491.10	0	Bomb	U.S. BOMB, 4-LB, FRAG, M83 (BUTTERFLY)
Waikahalulu	74582714	42018	745843.31	2271493.10	0	Bomb	U.S. BOMB, 4-LB, FRAG, M83 (BUTTERFLY)
Waikahalulu	74582714	42013	745811.37	2271489.20	0	Projectile	U.S. PROJECTILE, 5-IN, HE, MK 35
Waikahalulu	74582714	42015	745844.82	2271498.20	0	Projectile	U.S. PROJECTILE, 5-IN, HE, MK 35
Waikahalulu	74582714	42016	745841.09	2271499.30	0	Projectile	U.S. PROJECTILE, 5-IN, HE, MK 35
Waikahalulu	74582715	42009	745813.91	2271504.60	0	Bomb	U.S. BOMB, 4-LB, FRAG, M83 (BUTTERFLY)
Waikahalulu	74582715	42011	745801.42	2271509.60	0	Bomb	U.S. BOMB, 4-LB, FRAG, M83 (BUTTERFLY)
Waikahalulu	74582715	42010	745819.31	2271508.10	0	Projectile	U.S. PROJECTILE, 5-IN, HE, MK 35
Waikahalulu	74582715	42012	745801.09	2271513.90	0	Projectile	U.S. PROJECTILE, 5-IN, HE, MK 35

UXO Summary  
Risk Reduction Clearance Area

Work Area	GMU	Barcode ID	UTMX	UTMY	Depth (Inches)	UXO Type	UXO Nomenclature
Waikahalulu	74582716	42005	745804.71	2271692.10	0	Projectile	U.S. PROJECTILE, 5-IN, HE, MK 35
Waikahalulu	74582716	42006	745804.00	2271692.00	0	Projectile	U.S. PROJECTILE, 5-IN, HE, MK 35
Waikahalulu	74582716	42007	745804.00	2271692.00	0	Projectile	U.S. PROJECTILE, 5-IN, HE, MK 35
Waikahalulu	74582716	42008	745804.00	2271692.00	0	Projectile	U.S. PROJECTILE, 5-IN, HE, MK 35
Waikahalulu	74582717	42003	745810.39	2271769.30	0	Projectile	PROJECTILE, 5-IN, HE, MK 28
Waikahalulu	74582717	42004	745864.30	2271795.80	0	Projectile	U.S. PROJECTILE, 5-IN, HE, MK 35
Waikahalulu	74582718	42044	745800.02	2271899.00	0	20mm Projectile	U.S. PROJECTILE, 20-MM, HE, M97
Waikahalulu	74582718	42043	745801.00	2271899.00	0	Propellant	PROPELLANT
Waikahalulu	74582718	42042	745801.00	2271899.00	0	Small Arms	SMALL ARMS
Waikahalulu	74592709	40739	745927.00	2270942.00	0	Projectile	U.S. PROJECTILE, 5-IN, HE, MK 61
Waikahalulu	74592709	40740	745999.00	2270901.00	0	Propellant	U.S. MOTOR, ROCKET, 2.75-IN, MKS 1, 2, 3, AND 4, AND MK 40
Waikahalulu	74592709	40741	745999.00	2270901.00	0	Propellant	U.S. MOTOR, ROCKET, 2.75-IN, MKS 1, 2, 3, AND 4, AND MK 40
Waikahalulu	74592714	42028	745929.07	2271429.60	0	OE Component	U.S. FUZE, PROJECTILE, BD, MK 19, MK 20, MK 21, MK 28, MK 48, & MK 64
Waikahalulu	74592714	42029	745969.14	2271488.70	0	Projectile	U.S. CARTRIDGE, 40-MM, HE, M381, M386, M406, & M441
Waikahalulu	74592714	42025	745922.49	2271408.20	0	Pyrotechnics	U.S. FLARE, AIRCRAFT, PARACHUTE, MK45
Waikahalulu	74592714	42026	745924.38	2271471.30	0	Rocket	U.S. WARHEAD, ROCKET, 2.75-IN, FRAG, MK 1
Waikahalulu	74592714	42027	745928.01	2271424.20	0	Rocket	WARHEAD, ROCKET, 5-IN, SMOKE (UNKNOWN MK)
Waikahalulu	74592716	42023	745942.00	2271648.00	0	Propellant	U.S. MOTOR, ROCKET, 2.75-IN, MKS 1, 2, 3, AND 4, AND MK 40
Waikahalulu	74592716	42024	745942.00	2271648.00	0	Propellant	U.S. MOTOR, ROCKET, 2.75-IN, MKS 1, 2, 3, AND 4, AND MK 40
Waikahalulu	74592716	42022	745942.15	2271648.30	0	Rocket	U.S. WARHEAD, ROCKET, 2.75-IN, FRAG, MK 1
Waikahalulu	74592718	42021	745904.77	2271810.30	0	Projectile	U.S. PROJECTILE, 5-IN, HE, MK 35
Waikahalulu	74602715	42030	746088.43	2271532.20	0	Bomb	U.S. BOMB, 100-LB, GP, AN-M30
Waikahalulu	74602716	42031	746058.31	2271690.70	0	Projectile	U.S. PROJECTILE, 5-IN, HE, MK 35
Waikahalulu	74602716	42032	746094.67	2271658.20	0	Projectile	U.S. PROJECTILE, 6-IN, HC, MK 39
Waikahalulu	74602717	42033	746034.29	2271708.30	0	OE Component	U.S. FUZE, PROJECTILE, BD, MK 19, MK 20, MK 21, MK 28, MK 48, & MK 64
Waikahalulu	74602718	42035	746011.71	2271896.20	0	OE Component	U.S. FUZE, BOMB, TAIL, IMPACT-INERTIA, M100
Waikahalulu	74602718	42034	746000.96	2271891.10	0	Projectile	PROJECTILE, 5-IN, HE, MK 28
Waikahalulu	74602718	42036	746061.19	2271884.90	0	Projectile	U.S. PROJECTILE, 5-IN, APHE, MK 32
Waikahalulu	74612708	40721	746136.91	2270883.20	0	Mortar	U.S. PROJECTILE, 60-MM, HE, M49
Waikahalulu	74612708	40722	746141.00	2270885.00	0	Projectile	U.S. PROJECTILE, 5-IN, HE, MK 35
Waikahalulu	74612708	40723	746165.00	2270856.00	0	Projectile	U.S. PROJECTILE, 5-IN, HE, MK 35
Waikahalulu	74612708	40724	746193.00	2270875.00	0	Projectile	U.S. PROJECTILE, 5-IN, HE, MK 35
Waikahalulu	74612709	40731	746111.00	2270976.00	0	Projectile	U.S. PROJECTILE, 5-IN, ILLUMINATION, MK 30
Waikahalulu	74612709	40732	746114.00	2270959.00	0	Projectile	U.S. PROJECTILE, 5-IN, APHE, MK 32
Waikahalulu	74612710	40729	746101.00	2271001.00	0	20mm Projectile	U.S. PROJECTILE, 20-MM, HE, M97
Waikahalulu	74612710	40727	746199.00	2271038.00	0	Projectile	U.S. PROJECTILE, 5-IN, HE, MK 35
Waikahalulu	74612710	40728	746196.00	2271065.00	0	Projectile	U.S. PROJECTILE, 5-IN, HE, MK 35
Waikahalulu	74612710	40730	746101.00	2271001.00	0	Propellant	PROPELLANT
Waikahalulu	74612710	40726	746130.29	2271088.10	0	Pyrotechnics	U.S. FLARE, AIRCRAFT, PARACHUTE, MK45

Final After Action Report  
UXO Clearance Project  
Kaho`olawe Island Reserve, Hawaii

Data query completed: 9/7/04  
Sorted by GMU

UXO Summary  
Risk Reduction Clearance Area

Work Area	GMU	Barcode ID	UTMX	UTMY	Depth (Inches)	UXO Type	UXO Nomenclature
Waikahalulu	74612711	40733	746154.00	2271125.00	0	Projectile	U.S. PROJECTILE, 5-IN, HE, MK 35
Waikahalulu	74612711	40734	746154.00	2271125.00	0	Pyrotechnics	PYROTECHNIC
Waikahalulu	74612716	42040	746101.00	2271699.00	0	20mm Projectile	U.S. PROJECTILE, 20-MM, HE, M97
Waikahalulu	74612716	42039	746144.26	2271693.20	0	Bomb	U.S. BOMB, 100-LB, GP, AN-M30
Waikahalulu	74612716	42041	746101.00	2271699.00	0	Small Arms	SMALL ARMS
Waikahalulu	74612718	42037	746194.39	2271807.40	0	Projectile	U.S. PROJECTILE, 40-MM, HE, MK 1, MK 2, & MK 3
Waikahalulu	74612718	42038	746198.31	2271804.40	0	Rocket	U.S. WARHEAD, ROCKET, 5.0-IN, HE, MK 6
Seagull 2	74632747	41667	746319.00	2274788.00	0	20mm Projectile	U.S. PROJECTILE, 20-MM, TP, M99
Seagull 2	74632747	41666	746317.01	2274786.30	0	Projectile	U.S. PROJECTILE, 5-IN, HE, MK 35
Seagull 2	74632747	41668	746319.00	2274788.00	0	Small Arms	SMALL ARMS
Seagull 2	74642744	41674	746489.28	2274409.20	0	Mortar	U.S. PROJECTILE, 81-MM, HE, M43
Seagull 2	74642745	41813	746487.02	2274500.00	0	20mm Projectile	U.S. PROJECTILE, 20-MM, HE, M97
Seagull 2	74642745	41810	746487.02	2274500.00	0	Projectile	U.S. PROJECTILE, 5-IN, SMOKE-PUFF, MK 41
Seagull 2	74642745	41811	746497.23	2274581.40	0	Projectile	U.S. PROJECTILE, 3-IN, AA, MK 27 (HE)
Seagull 2	74642745	41812	746487.02	2274500.00	0	Projectile	U.S. PROJECTILE, 40-MM, HE, MK 1, MK 2, & MK 3
Seagull 2	74642745	41814	746487.02	2274500.00	0	Small Arms	SMALL ARMS
Seagull 2	74642748	41672	746412.00	2274899.00	0	20mm Projectile	U.S. PROJECTILE, 20-MM, HE, M97
Seagull 2	74642748	41671	746411.31	2274897.60	0	Mortar	U.S. CARTRIDGE, 81-MM, SMOKE, WP, M57
Seagull 2	74642748	41669	746412.00	2274899.00	0	Projectile	U.S. PROJECTILE, 5-IN, HE, MK 41
Seagull 2	74642748	41670	746412.00	2274899.00	0	Projectile	U.S. PROJECTILE, 5-IN, HE, MK 35
Seagull 2	74642749	45526	746427.23	2274905.20	0	Mortar	U.S. CARTRIDGE, 81-MM, SMOKE, WP, M375
Seagull 2	74652745	41673	746518.49	2274551.70	0	Projectile	U.S. PROJECTILE, 5-IN, SMOKE-PUFF, MK 52
Seagull 2	74652746	41675	746584.00	2274672.00	0	Projectile	U.S. PROJECTILE, 5-IN, SMOKE-PUFF, MK 52
Seagull 2	74652748	41694	746569.00	2274898.00	0	Mortar	U.S. PROJECTILE, 4.2-IN, (107-MM), HE, M3
Seagull 2	74652748	41692	746569.00	2274898.00	0	Projectile	U.S. PROJECTILE, 5-IN, HE, MK 51
Seagull 2	74652748	41693	746569.00	2274898.00	0	Projectile	U.S. PROJECTILE, 5-IN, HE, MK 35
Seagull 2	74652748	41695	746569.00	2274898.00	0	Projectile	U.S. PROJECTILE, 3-IN, APHE, MK 29
Seagull 2	74652748	41696	746569.00	2274898.00	0	Small Arms	SMALL ARMS
Seagull 2	74652749	41697	746588.19	2274955.80	0	Rocket	U.S. WARHEAD, ROCKET, 2.75-IN, HE-FRAG, M151
Honokoa	74652751	41705	746590.08	2275117.80	0	Projectile	U.S. PROJECTILE, 5-IN, HE, MK 41
Honokoa	74652751	41706	746592.00	2275114.00	0	Projectile	U.S. PROJECTILE, 40-MM, HE, MK 1, MK 2, & MK 3
Waikahalulu	74662709	40539	746660.00	2270912.00	0	20mm Projectile	U.S. PROJECTILE, 20-MM, HE, M97
Waikahalulu	74662710	40540	746628.00	2271044.00	0	OE Component	U.S. BOMB, IGNITER, MK 273
Waikahalulu	74662711	40589	746676.00	2271137.00	0	20mm Projectile	U.S. PROJECTILE, 20-MM, HE, M97
Waikahalulu	74662711	40585	746671.08	2271193.00	0	OE Component	U.S. BOMB, IGNITER, WP, M23
Waikahalulu	74662711	40591	746671.00	2271192.00	0	OE Component	U.S. BOMB, IGNITER, WP, M23
Waikahalulu	74662711	40588	746654.00	2271128.00	0	Projectile	U.S. PROJECTILE, 5-IN, HE, MK 35
Waikahalulu	74662711	40586	746611.00	2271121.00	0	Rocket	U.S. WARHEAD, ROCKET, 2.75-IN, HEAT, MK 5
Waikahalulu	74662711	40587	746611.00	2271121.00	0	Rocket	U.S. WARHEAD, ROCKET, 2.75-IN, HEAT, MK 5
Waikahalulu	74662711	40590	746676.00	2271137.00	0	Small Arms	SMALL ARMS
Waikahalulu	74662712	40549	746641.00	2271220.00	0	Bomb	U.S. BOMB, 25-LB, PRACTICE, MK 76
Waikahalulu	74662712	40552	746649.00	2271245.00	0	OE Component	U.S. BOMB, IGNITER, MK 273
Waikahalulu	74662712	40546	746691.07	2271281.00	0	Projectile	U.S. CARTRIDGE, 40-MM, HE, M383, M384, & M677
Waikahalulu	74662712	40547	746653.00	2271284.00	0	Projectile	U.S. CARTRIDGE, 40-MM, HE, M383, M384, & M677
Waikahalulu	74662712	40548	746663.00	2271267.00	0	Projectile	U.S. CARTRIDGE, 40-MM, HE, M383, M384, & M677
Waikahalulu	74662712	40550	746628.00	2271265.00	0	Projectile	U.S. CARTRIDGE, 40-MM, HE, M383, M384, & M677
Waikahalulu	74662712	40551	746627.00	2271265.00	0	Projectile	U.S. CARTRIDGE, 40-MM, HE, M383, M384, & M677

UXO Summary  
Risk Reduction Clearance Area

Work Area	GMU	Barcode ID	UTMX	UTMY	Depth (Inches)	UXO Type	UXO Nomenclature
Waikahalulu	74662712	40553	746691.00	2271237.00	0	Projectile	U.S. CARTRIDGE, 40-MM, HE, M383, M384, & M677
Waikahalulu	74662713	40592	746672.91	2271324.10	0	OE Component	U.S. FUZE, ROCKET, POINT DETONATING, MK 133 & MK 155
Waikahalulu	74662713	40594	746620.00	2271320.00	0	Projectile	U.S. CARTRIDGE, 40-MM, HE, M383, M384, & M677
Waikahalulu	74662713	40593	746609.00	2271379.00	0	Small Arms	SMALL ARMS
Seagull 2	74662745	41677	746648.00	2274562.00	0	Projectile	U.S. PROJECTILE, 3-IN, APHE, MK 29
Seagull 2	74662746	41676	746689.11	2274698.60	0	Projectile	U.S. PROJECTILE, 5-IN, HE, MK 52
Seagull 2	74662749	41698	746659.73	2274915.20	0	Projectile	U.S. PROJECTILE, 5-IN, HE, MK 51
Seagull 2	74662749	41699	746659.00	2274915.00	0	Projectile	U.S. PROJECTILE, 3-IN, APHE, MK 29
Seagull 2	74662750	41700	746649.31	2275083.20	0	Mortar	U.S. PROJECTILE, 81-MM, HE, M374
Seagull 2	74662750	41701	746644.00	2275078.00	0	Mortar	U.S. PROJECTILE, 81-MM, HE, M56
Honokoa	74662751	41702	746649.41	2275173.20	0	Bomb	U.S. BOMB, 500-LB, DEMOLITION, HE, AN-M43 & AN-M64
Honokoa	74662751	41703	746652.00	2275173.00	0	Projectile	U.S. PROJECTILE, 3-IN, AA, MK 27 (HE)
Honokoa	74662751	41704	746692.37	2275181.00	0	Projectile	U.S. PROJECTILE, 8-IN, HC, MK 24
Waikahalulu	74672710	40538	746788.00	2271081.00	0	20mm Projectile	U.S. PROJECTILE, 20-MM, HE, M97
Waikahalulu	74672710	40536	746790.49	2271087.20	0	Projectile	U.S. PROJECTILE, 5-IN, HE, MK 35
Waikahalulu	74672710	40537	746767.00	2271068.00	0	Projectile	U.S. PROJECTILE, 5-IN, APHE, MK 32
Waikahalulu	74672711	40544	746717.00	2271161.00	0	20mm Projectile	U.S. PROJECTILE, 20-MM, HE, M97
Waikahalulu	74672711	40545	746720.00	2271101.00	0	Mortar	U.S. CARTRIDGE, 81-MM, ILLUMINATION, M301
Waikahalulu	74672711	40541	746762.24	2271159.90	0	OE Component	U.S. FUZE, ROCKET, BASE, MK 146, MK 157, & MK 159
Waikahalulu	74672711	40542	746718.00	2271165.00	0	Projectile	PROJECTILE, 5-IN, HE, TYPE EX-1
Waikahalulu	74672711	40543	746741.00	2271186.00	0	Rocket	U.S. WARHEAD, ROCKET, 2.75-IN, FRAG, MK 1
Waikahalulu	74672712	40560	746710.00	2271215.00	0	20mm Projectile	U.S. PROJECTILE, 20-MM, HE, M97
Waikahalulu	74672712	40555	746768.00	2271292.00	0	Bomb	U.S. BOMB, 25-LB, PRACTICE, MK 76
Waikahalulu	74672712	40556	746791.00	2271293.00	0	Bomb	U.S. BOMB, 25-LB, PRACTICE, MK 76
Waikahalulu	74672712	40557	746749.00	2271241.00	0	Bomb	U.S. BOMB, 25-LB, PRACTICE, MK 76
Waikahalulu	74672712	40559	746728.00	2271252.00	0	Bomb	U.S. BOMB, 25-LB, PRACTICE, MK 76
Waikahalulu	74672712	40554	746724.00	2271295.00	0	Projectile	U.S. CARTRIDGE, 40-MM, HE, M383, M384, & M677
Waikahalulu	74672712	40558	746757.00	2271278.00	0	Small Arms	SMALL ARMS
Waikahalulu	74672713	40567	746706.00	2271331.00	0	20mm Projectile	U.S. PROJECTILE, 20-MM, HE, M97
Waikahalulu	74672713	40563	746732.00	2271304.00	0	Bomb	U.S. BOMB, 25-LB, PRACTICE, MK 76
Waikahalulu	74672713	40565	746792.00	2271303.00	0	Bomb	U.S. BOMB UNIT, FAE, BLU-73 (CLOUD DETONATOR)
Waikahalulu	74672713	40566	746779.00	2271333.00	0	Bomb	U.S. BOMB, 25-LB, PRACTICE, MK 76
Waikahalulu	74672713	40561	746734.06	2271360.10	0	OE Component	U.S. BOMB, IGNITER, MK 273
Waikahalulu	74672713	40562	746765.00	2271315.00	0	Projectile	U.S. CARTRIDGE, 40-MM, HE, M383, M384, & M677
Waikahalulu	74672713	40564	746744.00	2271312.00	0	Projectile	U.S. CARTRIDGE, 40-MM, HE, M383, M384, & M677
Seagull 2	74672745	41691	746716.91	2274583.10	0	Projectile	U.S. PROJECTILE, 5-IN, HE, MK 51
Seagull 2	74672746	41689	746774.09	2274696.20	0	Projectile	U.S. PROJECTILE, 5-IN, PRACTICE, MK 35
Seagull 2	74672746	41690	746770.00	2274696.00	0	Projectile	U.S. PROJECTILE, 3-IN, AA, MK 27 (HE)
Seagull 2	74672747	41707	746785.04	2274731.10	0	Mortar	U.S. PROJECTILE, 4.2-IN, (107-MM), HE, M3
Seagull 2	74672748	41716	746721.33	2274836.90	0	Projectile	U.S. PROJECTILE, 5-IN, HE, MK 41
Seagull 2	74672749	41714	746703.28	2274939.20	0	Projectile	U.S. PROJECTILE, 5-IN, PRACTICE, MK 35
Seagull 2	74672749	41715	746703.00	2274939.00	0	Projectile	U.S. PROJECTILE, 3-IN, AA, MK 27 (HE)
Seagull 2	74672750	41717	746791.28	2275007.20	0	Projectile	U.S. PROJECTILE, 5-IN, PRACTICE, MK61

Final After Action Report  
UXO Clearance Project  
Kaho`olawe Island Reserve, Hawaii

Data query completed: 9/7/04  
Sorted by GMU

UXO Summary  
Risk Reduction Clearance Area

Work Area	GMU	Barcode ID	UTMX	UTMY	Depth (Inches)	UXO Type	UXO Nomenclature
Honokoa	74672751	49136	746778.42	2275116.70	0	Projectile	U.S. PROJECTILE, 5-IN, HE, MK 51
Waikahalulu	74682709	38145	746823.31	2270966.60	0	Bomb	U.S. BOMB, 500-LB, GPLD, MK 82 & BLU-111A/B
Waikahalulu	74682709	38150	746899.00	2270999.00	0	OE Component	SUPPLEMENTAL CHARGE
Waikahalulu	74682709	38148	746872.00	2270914.00	0	Projectile	U.S. PROJECTILE, 5-IN, HE, MK 35
Waikahalulu	74682709	38149	746899.00	2270909.00	0	Propellant	PROPELLANT
Waikahalulu	74682711	38142	746899.00	2271199.00	0	Bomb	U.S. BOMB, 25-LB, PRACTICE, MK 76
Waikahalulu	74682711	38143	746887.00	2271139.00	0	Bomb	U.S. BOMB, 25-LB, PRACTICE, MK 76
Waikahalulu	74682711	38144	746899.00	2271199.00	0	Small Arms	SMALL ARMS
Waikahalulu	74682712	40521	746857.00	2271241.00	0	20mm Projectile	U.S. PROJECTILE, 20-MM, HE, M97
Waikahalulu	74682712	40515	746832.00	2271227.00	0	Bomb	U.S. BOMB, 25-LB, PRACTICE, MK 76
Waikahalulu	74682712	40516	746833.00	2271240.00	0	Bomb	U.S. BOMB, 25-LB, PRACTICE, MK 76
Waikahalulu	74682712	40517	746809.00	2271250.00	0	Bomb	U.S. BOMB, 25-LB, PRACTICE, MK 76
Waikahalulu	74682712	40518	746819.00	2271274.00	0	Bomb	U.S. BOMB, 25-LB, PRACTICE, MK 76
Waikahalulu	74682712	40519	746858.00	2271240.00	0	Bomb	U.S. BOMB, 25-LB, PRACTICE, MK 76
Waikahalulu	74682712	40520	746857.00	2271280.00	0	Bomb	U.S. BOMB, 25-LB, PRACTICE, MK 76
Waikahalulu	74682712	40514	746818.00	2271210.00	0	OE Component	U.S. FUZE, ROCKET, BD, MK 191
Waikahalulu	74682712	40513	746844.39	2271279.10	0	Projectile	U.S. CARTRIDGE, 40-MM, HE, M383, M384, & M677
Waikahalulu	74682713	40601	746846.00	2271337.00	0	20mm Projectile	U.S. PROJECTILE, 20-MM, HE, M97
Waikahalulu	74682713	40595	746815.00	2271335.00	0	Bomb	U.S. BOMB, 25-LB, PRACTICE, MK 76
Waikahalulu	74682713	40598	746887.00	2271385.00	0	Bomb	U.S. BOMB, 100-LB, GP, AN-M30
Waikahalulu	74682713	40599	746808.00	2271326.00	0	Projectile	U.S. CARTRIDGE, 40-MM, HE, M383, M384, & M677
Waikahalulu	74682713	40600	746866.00	2271357.00	0	Projectile	U.S. CARTRIDGE, 40-MM, HE, M383, M384, & M677
Waikahalulu	74682713	40597	746870.00	2271389.00	0	Rocket	U.S. WARHEAD, ROCKET, 2.75-IN, HEAT, MK 5
Seagull 2	74682744	41678	746829.34	2274460.20	0	Projectile	U.S. PROJECTILE, 106-MM, RECOILLESS, HEP-T, M346
Seagull 2	74682744	41679	746829.00	2274460.00	0	Projectile	U.S. PROJECTILE, 5-IN, HE, MK 35
Seagull 2	74682745	41685	746821.00	2274545.00	0	20mm Projectile	U.S. PROJECTILE, 20-MM, HE, M97
Seagull 2	74682745	41683	746821.00	2274545.00	0	Mortar	U.S. CARTRIDGE, 60-MM, ILLUMINATION, M83
Seagull 2	74682745	41684	746851.29	2274598.10	0	Projectile	U.S. PROJECTILE, 5-IN, SMOKE-PUFF, MK 52
Seagull 2	74682745	41687	746821.00	2274545.00	0	Projectile	U.S. PROJECTILE, 3-IN, AA, MK 27 (HE)
Seagull 2	74682745	41688	746821.00	2274545.00	0	Projectile	U.S. PROJECTILE, 3-IN, AA, MK 27 (HE)
Seagull 2	74682745	41686	746821.00	2274545.00	0	Small Arms	SMALL ARMS
Seagull 2	74682746	41725	746876.00	2274695.00	0	20mm Projectile	U.S. PROJECTILE, 20-MM, HE, M97
Seagull 2	74682746	41724	746876.00	2274695.00	0	Small Arms	SMALL ARMS
Seagull 2	74682747	41722	746826.00	2274779.00	0	Mortar	U.S. PROJECTILE, 81-MM, HE, M56
Seagull 2	74682747	41721	746826.19	2274779.30	0	Projectile	U.S. PROJECTILE, 5-IN, SMOKE-PUFF, MK 52
Seagull 2	74682747	41723	746810.41	2274730.20	0	Projectile	U.S. PROJECTILE, 5-IN, HE, MK 35
Seagull 2	74682748	41709	746848.00	2274859.00	0	OE Component	U.S. FUZE, PROJECTILE, AD, MK 43, MK 54, MK 55, AND MK 89
Seagull 2	74682748	41708	746848.11	2274859.10	0	Projectile	U.S. PROJECTILE, 5-IN, HE, MK 35
Seagull 2	74682748	41710	746875.81	2274879.40	0	Projectile	U.S. CARTRIDGE, 40-MM, HE, M383, M384, & M677
Seagull 2	74682748	41711	746862.43	2274881.90	0	Projectile	U.S. CARTRIDGE, 40-MM, HE, M383, M384, & M677
Seagull 2	74682748	41712	746841.93	2274864.80	0	Projectile	U.S. PROJECTILE, 40-MM, HE, MK 1, MK 2, & MK 3
Seagull 2	74682749	41713	746830.00	2274980.00	0	Projectile	U.S. PROJECTILE, 3-IN, AA, MK 27 (HE)
Seagull 2	74682750	41718	746867.04	2275080.20	0	Projectile	U.S. PROJECTILE, 5-IN, SMOKE-PUFF, MK 52
Seagull 2	74682750	41719	746809.47	2275066.30	0	Projectile	U.S. PROJECTILE, 5-IN, SMOKE-PUFF, MK 52
Honokoa	74682751	41720	746896.13	2275173.20	0	Projectile	U.S. PROJECTILE, 5-IN, PRACTICE, MK61

Final After Action Report  
UXO Clearance Project  
Kaho`olawe Island Reserve, Hawaii

Data query completed: 9/7/04  
Sorted by GMU

UXO Summary  
Risk Reduction Clearance Area

Work Area	GMU	Barcode ID	UTMX	UTMY	Depth (Inches)	UXO Type	UXO Nomenclature
Waikahalulu	74692709	38146	746927.00	2270937.00	0	Projectile	U.S. PROJECTILE, 37MM, GUN, HE, M54
Waikahalulu	74692709	38147	746900.02	2270999.00	0	Small Arms	SMALL ARMS
Waikahalulu	74692711	38139	746937.00	2271132.00	0	Mortar	U.S. PROJECTILE, 81-MM, HE, M374
Waikahalulu	74692711	38140	746922.00	2271111.00	0	OE Component	U.S. FUZE, PROJECTILE, BD, MK 19, MK 20, MK 21, MK 28, MK 48, & MK 64
Waikahalulu	74692711	38138	746971.39	2271178.20	0	Projectile	U.S. PROJECTILE, 5-IN, ILLUMINATION OR WHITE PHOSPHOROUS, MK 48
Waikahalulu	74692711	38141	746900.02	2271199.00	0	Small Arms	SMALL ARMS
Waikahalulu	74692712	40522	746902.00	2271204.00	0	20mm Projectile	U.S. PROJECTILE, 20-MM, HE, M97
Waikahalulu	74692713	40612	746936.00	2271341.00	0	20mm Projectile	U.S. PROJECTILE, 20-MM, HE, M97
Waikahalulu	74692713	40610	746917.00	2271313.00	0	Bomb	U.S. BOMB, 25-LB, PRACTICE, MK 76
Waikahalulu	74692713	40611	746966.00	2271342.00	0	Bomb	U.S. BOMB, 25-LB, PRACTICE, MK 76
Waikahalulu	74692713	40608	746933.61	2271337.50	0	Projectile	U.S. CARTRIDGE, 40-MM, HE, M383, M384, & M677
Waikahalulu	74692713	40609	746912.00	2271327.00	0	Projectile	U.S. CARTRIDGE, 40-MM, HE, M383, M384, & M677
Seagull 2	74692745	41680	746948.23	2274527.20	0	Bomb	U.S. BOMB, 100-LB, GP, AN-M30
Seagull 2	74692745	41681	746945.00	2274525.00	0	Mortar	U.S. CARTRIDGE, 60-MM, SMOKE, WP, M302
Seagull 2	74692745	41682	746945.00	2274525.00	0	Projectile	CANADIAN PROJECTILE, 3-IN, HE, MK 33
Seagull 2	74692746	41727	746917.08	2274694.80	0	Projectile	U.S. PROJECTILE, 40-MM, HE, MK 1, MK 2, & MK 3
Seagull 2	74692747	41726	746942.11	2274722.30	0	Mortar	U.S. PROJECTILE, 81-MM, HE, M374
Seagull 2	74692748	41729	746994.00	2274803.00	0	20mm Projectile	U.S. PROJECTILE, 20-MM, HE, M97
Seagull 2	74692748	41728	746934.28	2274824.20	0	Projectile	U.S. PROJECTILE, 3-IN, APHE, MK 29
Seagull 2	74692749	41730	746994.51	2274991.20	0	Projectile	U.S. PROJECTILE, 5-IN, HE, MK 41
Seagull 2	74692749	41731	746994.00	2274991.00	0	Projectile	U.S. PROJECTILE, 3-IN, APHE, MK 29
Honokoa	74692750	41733	746903.18	2275057.20	0	OE Component	FUZE, PD, M533
Honokoa	74692750	41734	746903.00	2275057.00	0	Projectile	U.S. PROJECTILE, 40-MM, HE, MK 1, MK 2, & MK 3
Honokoa	74692750	41732	746903.00	2275057.00	0	Small Arms	SMALL ARMS
Waikahalulu	74702709	38036	747078.00	2270951.00	0	Projectile	U.S. PROJECTILE, 5-IN, HE, MK 35
Waikahalulu	74702709	38037	747073.00	2270949.00	0	Projectile	U.S. CARTRIDGE, 40-MM, HE, M383, M384, & M677
Waikahalulu	74702710	38035	747099.00	2271005.00	0	20mm Projectile	U.S. PROJECTILE, 20-MM, HE, M97
Waikahalulu	74702710	38031	747076.13	2271040.10	0	OE Component	U.S. FUZE, BOMB, TAIL, IMPACT-INERTIA, M100
Waikahalulu	74702710	38032	747097.00	2271011.00	0	Projectile	U.S. CARTRIDGE, 40-MM, HE, M383, M384, & M677
Waikahalulu	74702710	38033	747049.00	2271027.00	0	Projectile	U.S. PROJECTILE, 5-IN, APHE, MK 32
Waikahalulu	74702710	38034	747099.00	2271005.00	0	Small Arms	SMALL ARMS
Waikahalulu	74702712	40767	747045.00	2271215.00	0	Bomb	U.S. BOMB, 25-LB, PRACTICE, MK 76
Waikahalulu	74702712	40768	747099.00	2271202.00	0	Bomb	U.S. BOMB, 25-LB, PRACTICE, MK 76
Waikahalulu	74702712	40769	747023.00	2271233.00	0	Bomb	U.S. BOMB, 25-LB, PRACTICE, MK 76
Waikahalulu	74702712	40770	747032.00	2271272.00	0	Bomb	U.S. BOMB, 25-LB, PRACTICE, MK 76
Waikahalulu	74702713	40636	747099.00	2271399.00	0	20mm Projectile	U.S. PROJECTILE, 20-MM, HE, M97
Waikahalulu	74702713	40634	747011.00	2271308.00	0	Bomb	U.S. BOMB, 25-LB, PRACTICE, MK 76
Waikahalulu	74702713	40635	747020.00	2271317.00	0	Bomb	U.S. BOMB, 25-LB, PRACTICE, MK 76
Waikahalulu	74702713	40633	747095.11	2271337.80	0	Projectile	U.S. CARTRIDGE, 40-MM, HE, M383, M384, & M677
Waikahalulu	74702714	40531	747001.00	2271499.00	0	20mm Projectile	U.S. PROJECTILE, 20-MM, HE, M97
Waikahalulu	74702714	40523	747077.06	2271497.00	0	Bomb	U.S. BOMB, 250-LB, GPLD, MK 81
Waikahalulu	74702714	40525	747042.00	2271433.00	0	Bomb	U.S. BOMB, 25-LB, PRACTICE, MK 76
Waikahalulu	74702714	40526	747091.00	2271435.00	0	Bomb	U.S. BOMB, 25-LB, PRACTICE, MK 76
Waikahalulu	74702714	40524	747087.00	2271437.00	0	OE Component	U.S. BOMB, SIGNAL CARTRIDGE, CXU-3/B, MK 4 & MK 5

Final After Action Report  
UXO Clearance Project  
Kaho`olawe Island Reserve, Hawaii

Data query completed: 9/7/04  
Sorted by GMU



UXO Summary  
Risk Reduction Clearance Area

Work Area	GMU	Barcode ID	UTMX	UTMY	Depth (Inches)	UXO Type	UXO Nomenclature
Waikahalulu	74702714	40530	747017.00	2271430.00	0	OE Component	BOOSTER
Waikahalulu	74702714	40528	747027.00	2271495.00	0	Pyrotechnics	THERMITE
Waikahalulu	74702714	40529	747099.00	2271402.00	0	Pyrotechnics	THERMITE
Waikahalulu	74702714	40527	747048.00	2271453.00	0	Rocket	U.S. WARHEAD, ROCKET, 2.75-IN, FRAG, MK 1
Waikahalulu	74702715	40618	747001.00	2271569.00	0	OE Component	U.S. BOMB, IGNITER, MK 273
Waikahalulu	74702715	40619	747035.00	2271590.00	0	Projectile	U.S. PROJECTILE, 5-IN, HE, MK 35
Naval Gun Fire Range	74702744	40119	747093.00	2274412.00	0	Projectile	U.S. PROJECTILE, 5-IN, PRACTICE, MK61
Naval Gun Fire Range	74702745	40118	747053.81	2274555.00	0	Projectile	U.S. PROJECTILE, 5-IN, HE, MK 35
Naval Gun Fire Range	74702746	40125	747095.00	2274610.00	0	Projectile	U.S. PROJECTILE, 3-IN, APHE, MK 29
Naval Gun Fire Range	74702747	40122	747007.29	2274754.60	0	Projectile	U.S. CARTRIDGE, 40-MM, HE, M383, M384, & M677
Naval Gun Fire Range	74702747	40123	747051.00	2274736.00	0	Projectile	U.S. PROJECTILE, 5-IN, HE, MK 61
Naval Gun Fire Range	74702747	40124	747001.00	2274772.00	0	Projectile	U.S. PROJECTILE, 3-IN, AA, MK 27 (HE)
Naval Gun Fire Range	74702749	40147	747026.00	2274930.00	0	20mm Projectile	U.S. PROJECTILE, 20-MM, HE, M97
Naval Gun Fire Range	74702749	40146	747026.00	2274930.00	0	Projectile	U.S. PROJECTILE, 3-IN, APHE, MK 29
Naval Gun Fire Range	74702750	40148	747096.08	2275025.50	0	Projectile	CANADIAN PROJECTILE, 3-IN, HE, MK 33
Naval Gun Fire Range	74702750	40149	747090.00	2275018.00	0	Projectile	U.S. PROJECTILE, 5-IN, HE, MK 35
Naval Gun Fire Range	74702750	40150	747025.00	2275043.00	0	Projectile	U.S. PROJECTILE, 3-IN, APHE, MK 29
Naval Gun Fire Range	74702750	40151	747025.00	2275043.00	0	Projectile	U.S. PROJECTILE, 3-IN, APHE, MK 29
Naval Gun Fire Range	74702750	40152	747025.00	2275043.00	0	Projectile	U.S. PROJECTILE, 3-IN, APHE, MK 29
Naval Gun Fire Range	74702751	40153	747061.00	2275133.00	0	Projectile	U.S. PROJECTILE, 5-IN, HE, MK 52
Naval Gun Fire Range	74702751	40154	747061.00	2275133.00	0	Projectile	U.S. PROJECTILE, 3-IN, APHE, MK 29
Naval Gun Fire Range	74702751	40155	747029.00	2275109.00	0	Projectile	U.S. PROJECTILE, 3-IN, APHE, MK 29
Naval Gun Fire Range	74702751	40156	747030.00	2275110.00	0	Projectile	U.S. PROJECTILE, 3-IN, APHE, MK 29
Naval Gun Fire Range	74702751	40157	747029.00	2275109.00	0	Projectile	U.S. PROJECTILE, 40-MM, HE, MK 1, MK 2, & MK 3
Naval Gun Fire Range	74702752	49069	747049.00	2275289.00	0	Bomb	U.S. BOMB, 25-LB, PRACTICE, MK 76
Naval Gun Fire Range	74702752	49068	747044.00	2275297.00	0	Projectile	U.S. PROJECTILE, 5-IN, APHE, MK 32

UXO Summary  
Risk Reduction Clearance Area

Work Area	GMU	Barcode ID	UTMX	UTMY	Depth (Inches)	UXO Type	UXO Nomenclature
Naval Gun Fire Range	74702753	49082	747001.00	2275378.00	0	20mm Projectile	U.S. PROJECTILE, 20-MM, HE, M97
Naval Gun Fire Range	74702753	49084	747001.00	2275378.00	0	Mortar	U.S. CARTRIDGE, 81-MM, SMOKE, WP, M57
Naval Gun Fire Range	74702753	49085	747001.00	2275378.00	0	OE Component	BOOSTER
Naval Gun Fire Range	74702753	49080	747001.00	2275378.00	0	Projectile	U.S. PROJECTILE, 5-IN, APHE, MK 46
Naval Gun Fire Range	74702753	49081	747001.00	2275378.00	0	Projectile	U.S. PROJECTILE, 3-IN, AA, MK 27 (HE)
Naval Gun Fire Range	74702753	49083	747001.00	2275378.00	0	Projectile	CANADIAN PROJECTILE, 3-IN, PRACTICE, MK 33
Naval Gun Fire Range	74702754	49056	747095.00	2275487.00	0	20mm Projectile	U.S. PROJECTILE, 20-MM, HE, M97
Naval Gun Fire Range	74702754	49051	747091.62	2275485.70	0	Mortar	U.S. CARTRIDGE, 81-MM, SMOKE, WP, M57
Naval Gun Fire Range	74702754	49061	747011.00	2275484.00	0	Mortar	U.S. CARTRIDGE, 81-MM, SMOKE, WP, M57
Naval Gun Fire Range	74702754	49062	747091.00	2275484.00	0	OE Component	U.S. FUZE, PROJECTILE, PD, MK 27
Naval Gun Fire Range	74702754	49052	747095.00	2275487.00	0	Projectile	U.S. PROJECTILE, 5-IN, PRACTICE, MK61
Naval Gun Fire Range	74702754	49053	747095.00	2275487.00	0	Projectile	U.S. PROJECTILE, 3-IN, AA, MK 27 (HE)
Naval Gun Fire Range	74702754	49054	747095.00	2275487.00	0	Projectile	U.S. PROJECTILE, 3-IN, AA, MK 27 (HE)
Naval Gun Fire Range	74702754	49055	747095.00	2275487.00	0	Projectile	U.S. PROJECTILE, 3-IN, APHE, MK 29
Naval Gun Fire Range	74702754	49057	747095.00	2275489.00	0	Projectile	CANADIAN PROJECTILE, 3-IN, HE, MK 33
Naval Gun Fire Range	74702754	49058	747011.00	2275484.00	0	Projectile	U.S. PROJECTILE, 5-IN, HE, MK 35
Naval Gun Fire Range	74702754	49059	747011.00	2275484.00	0	Projectile	CANADIAN PROJECTILE, 3-IN, HE, MK 33
Naval Gun Fire Range	74702754	49060	747011.00	2275484.00	0	Projectile	U.S. PROJECTILE, 40-MM, HE, MK 1, MK 2, & MK 3
Waikahalulu	74712709	38038	747123.86	2270936.70	0	Pyrotechnics	U.S. FLARE, AIRCRAFT, PARACHUTE, MK 24
Waikahalulu	74712710	38039	747117.00	2271021.00	0	Projectile	U.S. CARTRIDGE, 40-MM, HE, M383, M384, & M677
Waikahalulu	74712710	38040	747116.00	2271027.00	0	Projectile	U.S. CARTRIDGE, 40-MM, HE, M383, M384, & M677
Waikahalulu	74712710	38041	747143.00	2271021.00	0	Projectile	U.S. CARTRIDGE, 40-MM, HE, M383, M384, & M677
Waikahalulu	74712710	38042	747187.00	2271020.00	0	Projectile	U.S. PROJECTILE, 5-IN, APHE, MK 32
Waikahalulu	74712710	38043	747196.00	2271059.00	0	Projectile	U.S. CARTRIDGE, 40-MM, HE, M383, M384, & M677
Waikahalulu	74712710	38044	747157.00	2271043.00	0	Projectile	U.S. CARTRIDGE, 40-MM, HE, M383, M384, & M677
Waikahalulu	74712710	38045	747159.00	2271040.00	0	Projectile	U.S. CARTRIDGE, 40-MM, HE, M383, M384, & M677
Waikahalulu	74712710	38046	747159.00	2271040.00	0	Small Arms	SMALL ARMS
Waikahalulu	74712711	38029	747167.86	2271130.20	0	Projectile	U.S. CARTRIDGE, 40-MM, HE, M383, M384, & M677
Waikahalulu	74712711	38030	747199.00	2271199.00	0	Small Arms	SMALL ARMS

Final After Action Report  
UXO Clearance Project  
Kaho`olawe Island Reserve, Hawaii

Data query completed: 9/7/04  
Sorted by GMU

UXO Summary  
Risk Reduction Clearance Area

Work Area	GMU	Barcode ID	UTMX	UTMY	Depth (Inches)	UXO Type	UXO Nomenclature
Waikahalulu	74712712	40771	747117.00	2271253.00	0	Bomb	U.S. BOMB, 25-LB, PRACTICE, MK 76
Waikahalulu	74712713	40641	747101.00	2271399.00	0	20mm Projectile	U.S. PROJECTILE, 20-MM, HE, M97
Waikahalulu	74712713	40637	747140.00	2271381.00	0	OE Component	U.S. FUZE, PROJECTILE, AD, MK 43, MK 54, MK 55, AND MK 89
Waikahalulu	74712713	40639	747101.00	2271399.00	0	Propellant	PROPELLANT
Waikahalulu	74712713	40640	747101.00	2271399.00	0	Raw Explosives	RAW EXPLOSIVES
Waikahalulu	74712713	40638	747101.00	2271399.00	0	Small Arms	SMALL ARMS
Waikahalulu	74712714	40535	747101.00	2271401.00	0	20mm Projectile	U.S. PROJECTILE, 20-MM, HE, M97
Waikahalulu	74712714	40532	747137.00	2271445.00	0	Bomb	U.S. BOMB, 25-LB, PRACTICE, MK 76
Waikahalulu	74712714	40533	747180.00	2271453.00	0	Bomb	U.S. BOMB, 25-LB, PRACTICE, MK 76
Waikahalulu	74712714	40534	747175.00	2271479.00	0	Bomb	U.S. BOMB, 25-LB, PRACTICE, MK 76
Naval Gun Fire Range	74712744	40121	747120.00	2274458.00	0	Bomb	U.S. BOMB, 25-LB, PRACTICE, MK 76
Naval Gun Fire Range	74712744	40120	747162.00	2274411.00	0	Projectile	U.S. PROJECTILE, 5-IN, HE, MK 35
Naval Gun Fire Range	74712746	40127	747104.00	2274682.00	0	Projectile	U.S. PROJECTILE, 5-IN, HE, MK 35
Naval Gun Fire Range	74712746	40128	747103.00	2274683.00	0	Projectile	U.S. PROJECTILE, 40-MM, HE, MK 1, MK 2, & MK 3
Naval Gun Fire Range	74712746	40129	747102.00	2274683.00	0	Projectile	U.S. PROJECTILE, 3-IN, AA, MK 27 (HE)
Naval Gun Fire Range	74712746	40130	747102.00	2274682.00	0	Projectile	CANADIAN PROJECTILE, 3-IN, HE, MK 33
Naval Gun Fire Range	74712746	40131	747102.00	2274683.00	0	Projectile	U.S. PROJECTILE, 40-MM, HE, MK 1, MK 2, & MK 3
Naval Gun Fire Range	74712747	40132	747193.00	2274710.00	0	Projectile	U.S. PROJECTILE, 5-IN, SMOKE-PUFF, MK 52
Naval Gun Fire Range	74712747	40133	747193.00	2274718.00	0	Projectile	U.S. PROJECTILE, 40-MM, HE, MK 1, MK 2, & MK 3
Naval Gun Fire Range	74712748	40137	747139.00	2274846.00	0	20mm Projectile	U.S. PROJECTILE, 20-MM, HE, M97
Naval Gun Fire Range	74712748	40136	747139.00	2274846.00	0	OE Component	U.S. FUZE, PROJECTILE, PD, MK 30
Naval Gun Fire Range	74712748	40134	747169.28	2274891.60	0	Projectile	U.S. CARTRIDGE, 40-MM, HE, M383, M384, & M677
Naval Gun Fire Range	74712748	40135	747139.00	2274846.00	0	Projectile	U.S. PROJECTILE, 5-IN, SMOKE-PUFF, MK 52
Naval Gun Fire Range	74712748	40138	747138.00	2274846.00	0	Projectile	U.S. PROJECTILE, 5-IN, HE, MK 35
Naval Gun Fire Range	74712748	40139	747171.00	2274892.00	0	Projectile	U.S. PROJECTILE, 3-IN, APHE, MK 29
Naval Gun Fire Range	74712749	40145	747162.00	2274915.00	0	OE Component	U.S. FUZE, PROJECTILE, BD, MK 83
Naval Gun Fire Range	74712749	40140	747108.15	2274942.70	0	Projectile	U.S. CARTRIDGE, 40-MM, HE, M383, M384, & M677
Naval Gun Fire Range	74712749	40141	747198.00	2274996.00	0	Projectile	U.S. PROJECTILE, 5-IN, SMOKE-PUFF, MK 52

Final After Action Report  
UXO Clearance Project  
Kaho`olawe Island Reserve, Hawaii

Data query completed: 9/7/04  
Sorted by GMU

UXO Summary  
Risk Reduction Clearance Area

Work Area	GMU	Barcode ID	UTMX	UTMY	Depth (Inches)	UXO Type	UXO Nomenclature
Naval Gun Fire Range	74712749	40142	747196.00	2274997.00	0	Projectile	U.S. PROJECTILE, 3-IN, APHE, MK 29
Naval Gun Fire Range	74712749	40143	747196.00	2274997.00	0	Projectile	U.S. PROJECTILE, 3-IN, AA, MK 27 (HE)
Naval Gun Fire Range	74712749	40144	747198.00	2274997.00	0	Projectile	U.S. PROJECTILE, 3-IN, AA, MK 27 (HE)
Naval Gun Fire Range	74712750	49038	747102.00	2275082.00	0	Projectile	U.S. PROJECTILE, 5-IN, HE, MK 52
Naval Gun Fire Range	74712750	49039	747102.00	2275082.00	0	Projectile	U.S. PROJECTILE, 3-IN, AA, MK 27 (HE)
Naval Gun Fire Range	74712750	49040	747102.00	2275082.00	0	Projectile	U.S. PROJECTILE, 3-IN, AA, MK 27 (HE)
Naval Gun Fire Range	74712750	49041	747102.00	2275082.00	0	Projectile	CANADIAN PROJECTILE, 3-IN, HE, MK 33
Naval Gun Fire Range	74712751	49035	747122.00	2275189.00	0	Bomb	U.S. BOMB, 25-LB, PRACTICE, MK 76
Naval Gun Fire Range	74712751	49037	747122.00	2275189.00	0	Bomb	U.S. BOMB, 25-LB, PRACTICE, MK 76
Naval Gun Fire Range	74712751	49033	747124.53	2275192.40	0	Mortar	U.S. CARTRIDGE, 81-MM, SMOKE, WP, M57
Naval Gun Fire Range	74712751	49034	747122.00	2275189.00	0	Projectile	U.S. PROJECTILE, 40-MM, HE, MK 1, MK 2, & MK 3
Naval Gun Fire Range	74712751	49036	747122.00	2275189.00	0	Projectile	U.S. PROJECTILE, 3-IN, AA, MK 27 (HE)
Naval Gun Fire Range	74712752	49074	747120.00	2275247.00	0	20mm Projectile	U.S. PROJECTILE, 20-MM, HE, M97
Naval Gun Fire Range	74712752	49076	747120.00	2275247.00	0	Mortar	U.S. CARTRIDGE, 81-MM, SMOKE, WP, M57
Naval Gun Fire Range	74712752	49070	747113.59	2275248.40	0	OE Component	U.S. FUZE, PROJECTILE, BD, MK 83
Naval Gun Fire Range	74712752	49071	747120.00	2275247.00	0	Projectile	U.S. PROJECTILE, 5-IN, HE, MK 35
Naval Gun Fire Range	74712752	49072	747120.00	2275247.00	0	Projectile	U.S. PROJECTILE, 5-IN, APHE, MK 46
Naval Gun Fire Range	74712752	49073	747120.00	2275247.00	0	Projectile	U.S. PROJECTILE, 3-IN, AA, MK 27 (HE)
Naval Gun Fire Range	74712752	49077	747120.00	2275247.00	0	Projectile	U.S. PROJECTILE, 3-IN, APHE, MK 29
Naval Gun Fire Range	74712752	49079	747120.00	2275247.00	0	Projectile	CANADIAN PROJECTILE, 3-IN, HE, MK 33
Naval Gun Fire Range	74712752	49078	747120.00	2275247.00	0	Propellant	U.S. MOTOR, ROCKET, 2.75-IN, MKS 1, 2, 3, AND 4, AND MK 40
Naval Gun Fire Range	74712752	49075	747120.00	2275247.00	0	Pyrotechnics	SIGNAL, DRIFT, AN-MK4, AN-MK5, AND AN-MK6
Naval Gun Fire Range	74712753	49049	747154.00	2275336.00	0	20mm Projectile	U.S. PROJECTILE, 20-MM, HE, M97

Final After Action Report  
UXO Clearance Project  
Kaho`olawe Island Reserve, Hawaii

Data query completed: 9/7/04  
Sorted by GMU

UXO Summary  
Risk Reduction Clearance Area

Work Area	GMU	Barcode ID	UTMX	UTMY	Depth (Inches)	UXO Type	UXO Nomenclature
Naval Gun Fire Range	74712753	49050	747154.00	2275336.00	0	OE Component	U.S. FUZE, PROJECTILE, AD, MK 43, MK 54, MK 55, AND MK 89
Naval Gun Fire Range	74712753	49048	747150.00	2275333.00	0	Projectile	U.S. PROJECTILE, 5-IN, SMOKE-PUFF, MK 52
Naval Gun Fire Range	74712754	49066	747101.00	2275482.00	0	Mortar	U.S. CARTRIDGE, 81-MM, SMOKE, WP, M57
Naval Gun Fire Range	74712754	49063	747101.00	2275482.00	0	Projectile	U.S. PROJECTILE, 5-IN, PRACTICE, MK61
Naval Gun Fire Range	74712754	49064	747101.00	2275482.00	0	Projectile	U.S. PROJECTILE, 3-IN, AA, MK 27 (HE)
Naval Gun Fire Range	74712754	49065	747101.00	2275482.00	0	Projectile	U.S. PROJECTILE, 40-MM, HE, MK 1, MK 2, & MK 3
Naval Gun Fire Range	74712754	49067	747176.45	2275498.10	0	Projectile	U.S. PROJECTILE, 5-IN, HE, MK 52
Waikahalulu	74722708	38107	747299.00	2270899.00	0	20mm Projectile	U.S. PROJECTILE, 20-MM, HE, M97
Waikahalulu	74722708	38106	747281.16	2270899.70	0	OE Component	FUZE, PD, M533
Waikahalulu	74722710	38110	747286.31	2271090.90	0	Projectile	U.S. CARTRIDGE, 40-MM, HE, M383, M384, & M677
Waikahalulu	74722710	38112	747208.00	2271067.00	0	Projectile	U.S. CARTRIDGE, 40-MM, HE, M383, M384, & M677
Waikahalulu	74722710	38113	747201.00	2271083.00	0	Projectile	U.S. CARTRIDGE, 40-MM, HE, M383, M384, & M677
Waikahalulu	74722710	38114	747238.00	2271074.00	0	Projectile	U.S. CARTRIDGE, 40-MM, HE, M383, M384, & M677
Waikahalulu	74722710	38115	747251.00	2271081.00	0	Projectile	U.S. CARTRIDGE, 40-MM, HE, M383, M384, & M677
Waikahalulu	74722710	38116	747264.00	2271084.00	0	Projectile	U.S. CARTRIDGE, 40-MM, HE, M383, M384, & M677
Waikahalulu	74722710	38117	747227.00	2271063.00	0	Projectile	U.S. CARTRIDGE, 40-MM, HE, M383, M384, & M677
Waikahalulu	74722710	38118	747231.00	2271054.00	0	Projectile	U.S. PROJECTILE, 5-IN, ILLUMINATION, MK 30
Waikahalulu	74722710	38111	747288.13	2271033.00	0	Pyrotechnics	U.S. FLARE, AIRCRAFT, PARACHUTE, MK 24
Waikahalulu	74722712	40750	747219.00	2271255.00	0	Projectile	U.S. PROJECTILE, 5-IN, HE, MK 35
Waikahalulu	74722712	40751	747232.00	2271278.00	0	Projectile	U.S. PROJECTILE, 5-IN, HE, MK 35
Waikahalulu	74722713	40749	747299.00	2271301.00	0	20mm Projectile	U.S. PROJECTILE, 20-MM, HE, M97
Waikahalulu	74722713	40746	747284.00	2271378.00	0	Bomb	U.S. BOMB, 25-LB, PRACTICE, MK 76
Waikahalulu	74722713	40747	747268.00	2271363.00	0	Bomb	U.S. BOMB, 25-LB, PRACTICE, MK 76
Waikahalulu	74722713	40745	747250.00	2271380.00	0	Mortar	U.S. PROJECTILE, 81-MM, HE, M43
Waikahalulu	74722713	40748	747268.00	2271312.00	0	OE Component	U.S. BOMB, IGNITER, WP, M23
Waikahalulu	74722714	40644	747299.00	2271490.00	0	20mm Projectile	U.S. PROJECTILE, 20-MM, HE, M97
Waikahalulu	74722714	40642	747204.00	2271410.00	0	Bomb	U.S. BOMB, 25-LB, PRACTICE, MK 76
Waikahalulu	74722714	40646	747299.00	2271490.00	0	OE Component	BOOSTER
Waikahalulu	74722714	40645	747299.00	2271490.00	0	Propellant	PROPELLANT
Waikahalulu	74722714	40643	747299.00	2271490.00	0	Small Arms	SMALL ARMS
Waikahalulu	74722715	40631	747299.00	2271501.00	0	20mm Projectile	U.S. PROJECTILE, 20-MM, HE, M97
Waikahalulu	74722715	40629	747291.00	2271548.00	0	OE Component	BOOSTER
Waikahalulu	74722715	40628	747282.00	2271528.00	0	Projectile	U.S. CARTRIDGE, 40-MM, HE, M383, M384, & M677
Waikahalulu	74722715	40630	747289.00	2271548.00	0	Rocket	U.S. WARHEAD, ROCKET, 2.75-IN, HE-FRAG, M151
Waikahalulu	74722715	40632	747299.00	2271501.00	0	Small Arms	SMALL ARMS
Naval Gun Fire Range	74722744	49142	747263.00	2274412.00	0	Projectile	U.S. PROJECTILE, 5-IN, HE, MK 52
Naval Gun Fire Range	74722744	49143	747258.00	2274459.00	0	Projectile	U.S. PROJECTILE, 3-IN, AA, MK 27 (HE)

UXO Summary  
Risk Reduction Clearance Area

Work Area	GMU	Barcode ID	UTMX	UTMY	Depth (Inches)	UXO Type	UXO Nomenclature
Naval Gun Fire Range	74722744	49144	747295.00	2274470.00	0	Projectile	U.S. PROJECTILE, 5-IN, SMOKE-PUFF, MK 52
Naval Gun Fire Range	74722745	49145	747268.00	2274541.00	0	Projectile	PROJECTILE, 5-IN, HE (UNKNOWN MK)
Naval Gun Fire Range	74722746	49146	747264.33	2274617.80	0	Mortar	U.S. CARTRIDGE, 81-MM, SMOKE, WP, M57
Naval Gun Fire Range	74722746	49147	747284.00	2274618.00	0	Projectile	U.S. PROJECTILE, 5-IN, HE, MK 35
Naval Gun Fire Range	74722746	49149	747250.00	2274644.00	0	Projectile	U.S. CARTRIDGE, 40-MM, HE, M383, M384, & M677
Naval Gun Fire Range	74722746	49148	747268.00	2274653.00	0	Pyrotechnics	U.S. FLARE, AIRCRAFT, PARACHUTE, LUU-2/B
Naval Gun Fire Range	74722748	49156	747280.00	2274888.00	0	Projectile	U.S. CARTRIDGE, 40-MM, HE, M383, M384, & M677
Naval Gun Fire Range	74722748	49157	747280.00	2274888.00	0	Projectile	U.S. CARTRIDGE, 40-MM, HE, M383, M384, & M677
Naval Gun Fire Range	74722748	49158	747284.00	2274865.00	0	Projectile	CANADIAN PROJECTILE, 3-IN, PRACTICE, MK 33
Naval Gun Fire Range	74722748	49159	747202.00	2274850.00	0	Projectile	U.S. PROJECTILE, 5-IN, SMOKE-PUFF, MK 52
Naval Gun Fire Range	74722748	49160	747240.00	2274822.00	0	Projectile	U.S. PROJECTILE, 3-IN, APHE, MK 29
Naval Gun Fire Range	74722749	49161	747206.00	2274957.00	0	Bomb	U.S. BOMB, 25-LB, PRACTICE, MK 76
Naval Gun Fire Range	74722749	49162	747245.00	2274977.00	0	Projectile	U.S. PROJECTILE, 5-IN, SMOKE-PUFF, MK 52
Naval Gun Fire Range	74722749	49163	747281.00	2274965.00	0	Projectile	U.S. PROJECTILE, 5-IN, HE, MK 61
Naval Gun Fire Range	74722749	49164	747282.00	2274967.00	0	Projectile	U.S. PROJECTILE, 3-IN, APHE, MK 29
Naval Gun Fire Range	74722750	49046	747269.00	2275076.00	0	Projectile	U.S. PROJECTILE, 3-IN, APHE, MK 29
Naval Gun Fire Range	74722750	49047	747266.00	2275081.00	0	Projectile	U.S. PROJECTILE, 3-IN, APHE, MK 29
Naval Gun Fire Range	74722750	49045	747218.00	2275088.00	0	Rocket	U.S. WARHEAD, ROCKET, 2.75-IN, FLARE, M257 & M278
Naval Gun Fire Range	74722751	49042	747237.00	2275145.00	0	Projectile	U.S. PROJECTILE, 3-IN, APHE, MK 29
Naval Gun Fire Range	74722751	49043	747204.00	2275136.00	0	Projectile	U.S. PROJECTILE, 5-IN, PRACTICE, MK61
Naval Gun Fire Range	74722751	49044	747240.00	2275101.00	0	Projectile	U.S. PROJECTILE, 5-IN, HE, MK 51
Naval Gun Fire Range	74722752	49086	747250.00	2275230.00	0	OE Component	U.S. FUZE, PROJECTILE, PD, MK 30
Naval Gun Fire Range	74722752	49090	747265.00	2275294.00	0	OE Component	U.S. FUZE, PROJECTILE, BD, MK 19, MK 20, MK 21, MK 28, MK 48, & MK 64

UXO Summary  
Risk Reduction Clearance Area

Work Area	GMU	Barcode ID	UTMX	UTMY	Depth (Inches)	UXO Type	UXO Nomenclature
Naval Gun Fire Range	74722752	49087	747212.00	2275254.00	0	Projectile	U.S. PROJECTILE, 5-IN, PRACTICE, MK61
Naval Gun Fire Range	74722752	49089	747225.00	2275269.00	0	Projectile	U.S. PROJECTILE, 5-IN, HE, MK 35
Naval Gun Fire Range	74722752	49088	747212.00	2275254.00	0	Propellant	U.S. MOTOR, ROCKET, 5.0-IN, HE, MK 16, MK 71, & MK 81 (ZUNI)
Naval Gun Fire Range	74722754	49135	747273.00	2275420.00	0	Projectile	U.S. PROJECTILE, 105-MM, HE, M1
Waikahalulu	74732708	38109	747347.00	2270899.00	0	Bomb	U.S. BOMB, 25-LB, PRACTICE, MK 76
Waikahalulu	74732708	38108	747311.00	2270879.00	0	Projectile	U.S. PROJECTILE, 5-IN, HE, MK 35
Waikahalulu	74732709	38126	747399.02	2270900.00	0	Pyrotechnics	U.S. FLARE, M24 & M26
Waikahalulu	74732709	38127	747399.02	2270900.00	0	Pyrotechnics	SIGNAL, DRIFT, AN-MK4, AN-MK5, AND AN-MK6
Waikahalulu	74732709	38128	747399.02	2270900.00	0	Small Arms	SMALL ARMS
Waikahalulu	74732710	37995	747319.00	2271087.00	0	Bomb	U.S. BOMB, 25-LB, PRACTICE, MK 76
Waikahalulu	74732710	37990	747379.00	2271090.00	0	OE Component	U.S. FUZE, ROCKET, NOSE, PD, M423 & M427
Waikahalulu	74732710	37991	747311.00	2271090.00	0	OE Component	U.S. BOMB, IGNITER, MK 273
Waikahalulu	74732710	37993	747307.00	2271040.00	0	OE Component	U.S. FUZE, ROCKET, BASE, MK 146, MK 157, & MK 159
Waikahalulu	74732710	37992	747309.00	2271081.00	0	Projectile	U.S. CARTRIDGE, 40-MM, HE, M383, M384, & M677
Waikahalulu	74732710	37994	747327.00	2271059.00	0	Pyrotechnics	FLARE, MISCELLANEOUS (UNKNOWN MK)
Waikahalulu	74732710	37996	747301.00	2271001.00	0	Small Arms	SMALL ARMS
Waikahalulu	74732711	37989	747399.02	2271100.00	0	20mm Projectile	U.S. PROJECTILE, 20-MM, HE, M97
Waikahalulu	74732711	37986	747318.31	2271111.10	0	Projectile	U.S. CARTRIDGE, 106-MM, HEAT, M344
Waikahalulu	74732711	37987	747371.00	2271113.00	0	Projectile	U.S. PROJECTILE, 5-IN, PRACTICE, MK61
Waikahalulu	74732711	37988	747399.02	2271100.00	0	Small Arms	SMALL ARMS
Waikahalulu	74732712	40742	747308.61	2271293.10	0	Bomb	U.S. BOMB, 500-LB, GPLD, MK 82 & BLU-111A/B
Waikahalulu	74732712	40743	747390.00	2271280.00	0	Bomb	U.S. BOMB, 25-LB, PRACTICE, MK 76
Waikahalulu	74732712	40744	747398.00	2271280.00	0	Bomb	U.S. BOMB, 25-LB, PRACTICE, MK 76
Waikahalulu	74732713	40754	747391.00	2271392.00	0	Bomb	U.S. BOMB, 25-LB, PRACTICE, MK 76
Waikahalulu	74732713	40755	747369.00	2271338.00	0	Bomb	U.S. BOMB, 25-LB, PRACTICE, MK 76
Waikahalulu	74732713	40756	747384.00	2271382.00	0	Bomb	U.S. BOMB, 25-LB, PRACTICE, MK 76
Waikahalulu	74732713	40757	747342.00	2271310.00	0	Bomb	U.S. BOMB, 25-LB, PRACTICE, MK 76
Waikahalulu	74732713	40758	747354.00	2271301.00	0	OE Component	U.S. BOMB, IGNITER, MK 273
Waikahalulu	74732713	40752	747336.29	2271352.80	0	Projectile	U.S. CARTRIDGE, 40-MM, HE, M383, M384, & M677
Waikahalulu	74732713	40753	747327.00	2271361.00	0	Pyrotechnics	U.S. FLARE, AIRCRAFT, PARACHUTE, MK45
Waikahalulu	74732714	40617	747301.00	2271499.00	0	20mm Projectile	U.S. PROJECTILE, 20-MM, HE, M97
Waikahalulu	74732714	40615	747310.11	2271402.00	0	Bomb	U.S. BOMB, 500-LB, GPLD, MK 82 & BLU-111A/B
Waikahalulu	74732714	40614	747324.06	2271477.00	0	Projectile	U.S. CARTRIDGE, 40-MM, HE, M383, M384, & M677
Waikahalulu	74732714	40616	747398.00	2271489.00	0	Projectile	U.S. PROJECTILE, 5-IN, PRACTICE, MK61
Waikahalulu	74732715	40627	747301.00	2271501.00	0	20mm Projectile	U.S. PROJECTILE, 20-MM, HE, M97
Waikahalulu	74732715	40626	747366.00	2271526.00	0	Bomb	U.S. BOMB, 25-LB, PRACTICE, MK 76
Waikahalulu	74732715	40620	747375.00	2271596.00	0	Projectile	U.S. PROJECTILE, 5-IN, APHE, MK 32
Waikahalulu	74732715	40621	747372.00	2271591.00	0	Projectile	U.S. PROJECTILE, 5-IN, HE, MK 61
Waikahalulu	74732715	40622	747381.00	2271595.00	0	Projectile	U.S. PROJECTILE, 5-IN, HE, MK 41
Waikahalulu	74732715	40623	747371.00	2271595.00	0	Projectile	U.S. PROJECTILE, 5-IN, ILLUMINATION, MK 30
Waikahalulu	74732715	40624	747373.00	2271595.00	0	Projectile	U.S. PROJECTILE, 5-IN, SMOKE-PUFF, MK 52
Waikahalulu	74732715	40625	747370.00	2271595.00	0	Projectile	U.S. PROJECTILE, 5-IN, HE, MK 35

Final After Action Report  
UXO Clearance Project  
Kaho`olawe Island Reserve, Hawaii

Data query completed: 9/7/04  
Sorted by GMU

UXO Summary  
Risk Reduction Clearance Area

Work Area	GMU	Barcode ID	UTMX	UTMY	Depth (Inches)	UXO Type	UXO Nomenclature
Naval Gun Fire Range	74732744	49137	747320.84	2274428.20	0	Bomb	U.S. BOMB, 250-LB, GPLD, MK 81
Naval Gun Fire Range	74732744	49138	747363.00	2274408.00	0	OE Component	U.S. FUZE, PROJECTILE, PD, MK 30
Naval Gun Fire Range	74732744	49139	747339.00	2274496.00	0	Projectile	U.S. PROJECTILE, 5-IN, HE, MK 61
Naval Gun Fire Range	74732744	49140	747344.00	2274489.00	0	Projectile	U.S. PROJECTILE, 3-IN, AA, MK 27 (HE)
Naval Gun Fire Range	74732745	49141	747366.00	2274589.00	0	Projectile	CANADIAN PROJECTILE, 3-IN, PRACTICE, MK 33
Naval Gun Fire Range	74732746	49150	747388.00	2274649.00	0	Projectile	U.S. PROJECTILE, 5-IN, HE, MK 35
Naval Gun Fire Range	74732747	49151	747357.00	2274709.00	0	Projectile	U.S. PROJECTILE, 5-IN, HE, MK 41
Naval Gun Fire Range	74732748	49155	747353.00	2274830.00	0	OE Component	U.S. FUZE, PROJECTILE, BD, MK 31 AND MK 36
Naval Gun Fire Range	74732748	49153	747310.46	2274892.70	0	Projectile	U.S. PROJECTILE, 5-IN, HE, MK 51
Naval Gun Fire Range	74732748	49154	747383.00	2274897.00	0	Projectile	U.S. PROJECTILE, 5-IN, SMOKE-PUFF, MK 52
Naval Gun Fire Range	74732749	49165	747338.49	2274922.30	0	Projectile	U.S. CARTRIDGE, 40-MM, HE, M383, M384, & M677
Naval Gun Fire Range	74732749	49166	747396.00	2274965.00	0	Projectile	U.S. CARTRIDGE, 40-MM, HE, M383, M384, & M677
Naval Gun Fire Range	74732749	49167	747385.00	2274934.00	0	Projectile	U.S. PROJECTILE, 5-IN, PRACTICE, MK61
Naval Gun Fire Range	74732749	49168	747348.00	2274926.00	0	Projectile	U.S. PROJECTILE, 3-IN, APHE, MK 29
Naval Gun Fire Range	74732749	49169	747374.00	2274995.00	0	Projectile	U.S. PROJECTILE, 5-IN, SMOKE-PUFF, MK 41
Naval Gun Fire Range	74732750	49120	747347.00	2275007.00	0	Projectile	U.S. PROJECTILE, 3-IN, APHE, MK 29
Naval Gun Fire Range	74732750	49121	747325.00	2275006.00	0	Projectile	U.S. PROJECTILE, 3-IN, APHE, MK 29
Naval Gun Fire Range	74732750	49122	747381.00	2275042.00	0	Projectile	U.S. PROJECTILE, 5-IN, SMOKE-PUFF, MK 52
Naval Gun Fire Range	74732750	49119	747380.27	2275085.60	0	Rocket	U.S. WARHEAD, ROCKET, 2.75-IN, HE, M229
Naval Gun Fire Range	74732751	49132	747367.00	2275187.00	0	20mm Projectile	U.S. PROJECTILE, 20-MM, HE, M97
Naval Gun Fire Range	74732751	49130	747363.00	2275198.00	0	Projectile	U.S. PROJECTILE, 5-IN, HE, MK 35
Naval Gun Fire Range	74732751	49133	747328.00	2275132.00	0	Projectile	U.S. PROJECTILE, 5-IN, SMOKE-PUFF, MK 52
Naval Gun Fire Range	74732751	49134	747325.00	2275166.00	0	Projectile	U.S. PROJECTILE, 3-IN, APHE, MK 29

Final After Action Report  
UXO Clearance Project  
Kaho`olawe Island Reserve, Hawaii

Data query completed: 9/7/04  
Sorted by GMU



UXO Summary  
Risk Reduction Clearance Area

Work Area	GMU	Barcode ID	UTMX	UTMY	Depth (Inches)	UXO Type	UXO Nomenclature
Naval Gun Fire Range	74732751	49131	747367.00	2275187.00	0	Small Arms	SMALL ARMS
Naval Gun Fire Range	74732752	49093	747329.00	2275215.00	0	Rocket	U.S. WARHEAD, ROCKET, 2.75-IN, HE-FRAG, M151
Naval Gun Fire Range	74732753	49095	747398.00	2275359.00	0	OE Component	U.S. FUZE, PROJECTILE, PD, MK 30
Naval Gun Fire Range	74732754	49091	747374.01	2275401.00	0	Projectile	PROJECTILE, 5-IN, HE, MK 49
Naval Gun Fire Range	74732754	49092	747374.00	2275401.80	0	Projectile	U.S. CARTRIDGE, 40-MM, HE, M383, M384, & M677
Naval Gun Fire Range	74732754	49096	747356.00	2275469.00	0	Projectile	U.S. PROJECTILE, 5-IN, HE, MK 51
Waikahalulu	74742708	38119	747416.36	2270843.10	0	Bomb	U.S. BOMB, 500-LB, GPLD, MK 82 & BLU-111A/B
Waikahalulu	74742708	38121	747400.02	2270899.00	0	Pyrotechnics	SIGNAL, DRIFT, AN-MK4, AN-MK5, AND AN-MK6
Waikahalulu	74742708	38120	747492.00	2270869.00	0	Rocket	U.S. LAUNCHER, ROCKET, LAU-68/A, LAU-68A/A & LAU-131/A
Waikahalulu	74742709	38123	747400.02	2270900.00	0	Bomb	U.S. BOMB, 25-LB, PRACTICE, MK 76
Waikahalulu	74742709	38124	747400.02	2270900.00	0	Bomb	U.S. BOMB, 25-LB, PRACTICE, MK 76
Waikahalulu	74742709	38125	747400.02	2270900.00	0	Bomb	U.S. BOMB, 25-LB, PRACTICE, MK 76
Waikahalulu	74742709	38122	747447.00	2270961.00	0	Projectile	U.S. PROJECTILE, 5-IN, HE, MK 35
Waikahalulu	74742710	38028	747439.00	2271067.00	0	Bomb	U.S. BOMB, 25-LB, PRACTICE, MK 76
Waikahalulu	74742710	38026	747416.00	2271009.00	0	OE Component	BOOSTER
Waikahalulu	74742710	38027	747459.00	2271097.00	0	OE Component	OE COMPONENT, MISCELLANEOUS
Waikahalulu	74742711	37999	747409.00	2271119.00	0	Bomb	U.S. BOMB, 25-LB, PRACTICE, MK 76
Waikahalulu	74742711	38000	747416.00	2271110.00	0	Bomb	U.S. BOMB, 25-LB, PRACTICE, MK 76
Waikahalulu	74742711	38001	747479.00	2271104.00	0	Bomb	U.S. BOMB, 25-LB, PRACTICE, MK 76
Waikahalulu	74742711	37997	747432.00	2271119.00	0	Projectile	U.S. PROJECTILE, 106-MM, RECOILLESS, HEP-T, M346
Waikahalulu	74742711	37998	747402.00	2271142.00	0	Projectile	U.S. CARTRIDGE, 40-MM, HE, M383, M384, & M677
Waikahalulu	74742711	38002	747400.02	2271100.00	0	Small Arms	SMALL ARMS
Waikahalulu	74742713	40780	747421.00	2271368.00	0	Projectile	U.S. PROJECTILE, 5-IN, PRACTICE, MK61
Waikahalulu	74742713	40781	747440.00	2271378.00	0	Projectile	U.S. PROJECTILE, 5-IN, HE, MK 35
Waikahalulu	74742714	40759	747425.04	2271437.00	0	Projectile	U.S. CARTRIDGE, 106-MM, HEAT, M344
Waikahalulu	74742714	40760	747410.00	2271409.00	0	Pyrotechnics	PYROTECHNIC
Waikahalulu	74742714	40761	747410.00	2271410.00	0	Pyrotechnics	PYROTECHNIC
Naval Gun Fire Range	74742744	40808	747403.00	2274474.00	0	Projectile	CANADIAN PROJECTILE, 3-IN, HE, MK 33
Naval Gun Fire Range	74742745	40809	747451.00	2274512.00	0	Projectile	U.S. PROJECTILE, 5-IN, HE, MK 35
Naval Gun Fire Range	74742746	40811	747418.00	2274606.00	0	20mm Projectile	U.S. PROJECTILE, 20-MM, HE, M97
Naval Gun Fire Range	74742746	40813	747418.00	2274606.00	0	Bomb	U.S. BOMB, 25-LB, PRACTICE, MK 76
Naval Gun Fire Range	74742746	40810	747418.00	2274632.00	0	Projectile	U.S. PROJECTILE, 5-IN, HE, MK 51
Naval Gun Fire Range	74742746	40814	747418.00	2274606.00	0	Projectile	U.S. PROJECTILE, 40-MM, HE, MK 1, MK 2, & MK 3

Final After Action Report  
UXO Clearance Project  
Kaho`olawe Island Reserve, Hawaii

Data query completed: 9/7/04  
Sorted by GMU

UXO Summary  
Risk Reduction Clearance Area

Work Area	GMU	Barcode ID	UTMX	UTMY	Depth (Inches)	UXO Type	UXO Nomenclature
Naval Gun Fire Range	74742746	40812	747418.00	2274606.00	0	Small Arms	SMALL ARMS
Naval Gun Fire Range	74742747	40823	747480.00	2274721.00	0	Mortar	U.S. CARTRIDGE, 81-MM, SMOKE, WP, M57
Naval Gun Fire Range	74742747	40824	747495.00	2274754.00	0	OE Component	U.S. FUZE, PROJECTILE, PD, MK 30
Naval Gun Fire Range	74742747	40821	747404.18	2274751.00	0	Projectile	U.S. CARTRIDGE, 40-MM, HE, M383, M384, & M677
Naval Gun Fire Range	74742747	40822	747468.00	2274718.00	0	Projectile	U.S. PROJECTILE, 5-IN, SMOKE-PUFF, MK 52
Naval Gun Fire Range	74742747	40825	747495.00	2274754.00	0	Projectile	U.S. PROJECTILE, 5-IN, HE, MK 51
Naval Gun Fire Range	74742747	40826	747462.00	2274748.00	0	Projectile	CANADIAN PROJECTILE, 3-IN, HE, MK 33
Naval Gun Fire Range	74742747	40827	747438.00	2274759.00	0	Projectile	CANADIAN PROJECTILE, 3-IN, HE, MK 33
Naval Gun Fire Range	74742747	40828	747404.00	2274795.00	0	Projectile	CANADIAN PROJECTILE, 3-IN, HE, MK 33
Naval Gun Fire Range	74742747	40829	747404.00	2274795.00	0	Projectile	CANADIAN PROJECTILE, 3-IN, HE, MK 33
Naval Gun Fire Range	74742747	40830	747404.00	2274795.00	0	Rocket	U.S. WARHEAD, ROCKET, 2.75-IN, FRAG, MK 1
Naval Gun Fire Range	74742748	40837	747422.00	2274866.00	0	Projectile	U.S. PROJECTILE, 5-IN, PRACTICE, MK61
Naval Gun Fire Range	74742748	40838	747499.00	2274826.00	0	Projectile	U.S. PROJECTILE, 3-IN, APHE, MK 29
Naval Gun Fire Range	74742749	40841	747419.16	2274981.40	0	Mortar	U.S. PROJECTILE, 81-MM, HE, M374
Naval Gun Fire Range	74742749	40845	747481.00	2274995.00	0	Mortar	U.S. PROJECTILE, 81-MM, HE, M56
Naval Gun Fire Range	74742749	40847	747466.00	2274940.00	0	Mortar	U.S. PROJECTILE, 81-MM, HE, M56
Naval Gun Fire Range	74742749	40842	747420.00	2274988.00	0	Projectile	U.S. CARTRIDGE, 40-MM, HE, M383, M384, & M677
Naval Gun Fire Range	74742749	40843	747426.00	2274989.00	0	Projectile	U.S. CARTRIDGE, 40-MM, HE, M383, M384, & M677
Naval Gun Fire Range	74742749	40844	747451.00	2274993.00	0	Projectile	U.S. CARTRIDGE, 40-MM, HE, M383, M384, & M677
Naval Gun Fire Range	74742749	40846	747403.00	2274932.00	0	Projectile	U.S. PROJECTILE, 5-IN, HE, MK 41
Naval Gun Fire Range	74742750	49174	747408.00	2275018.00	0	Projectile	U.S. PROJECTILE, 5-IN, PRACTICE, MK61
Naval Gun Fire Range	74742751	49125	747490.00	2275111.00	0	OE Component	U.S. FUZE, PROJECTILE, AD, MK 43, MK 54, MK 55, AND MK 89
Naval Gun Fire Range	74742751	49126	747433.00	2275193.00	0	OE Component	BURSTER TUBE

Final After Action Report  
UXO Clearance Project  
Kaho`olawe Island Reserve, Hawaii

Data query completed: 9/7/04  
Sorted by GMU

UXO Summary  
Risk Reduction Clearance Area

Work Area	GMU	Barcode ID	UTMX	UTMY	Depth (Inches)	UXO Type	UXO Nomenclature
Naval Gun Fire Range	74742751	49128	747421.00	2275193.00	0	OE Component	U.S. FUZE, PROJECTILE, BD, MK 83
Naval Gun Fire Range	74742751	49127	747427.00	2275168.00	0	Projectile	U.S. PROJECTILE, 3-IN, APHE, MK 29
Naval Gun Fire Range	74742751	49129	747421.00	2275193.00	0	Projectile	U.S. PROJECTILE, 40-MM, HE, MK 1, MK 2, & MK 3
Naval Gun Fire Range	74742751	49124	747490.00	2275111.00	0	Rocket	U.S. WARHEAD, ROCKET, 2.75-IN, FLARE, M257 & M278
Naval Gun Fire Range	74742753	49094	747421.00	2275303.00	0	Projectile	U.S. PROJECTILE, 5-IN, SMOKE-PUFF, MK 52
Naval Gun Fire Range	74742754	49113	747457.00	2275490.00	0	Projectile	U.S. PROJECTILE, 5-IN, SMOKE-PUFF, MK 52
Naval Gun Fire Range	74742754	49114	747480.00	2275484.00	0	Projectile	U.S. PROJECTILE, 5-IN, SMOKE-PUFF, MK 41
Waikahalulu	74752708	30997	747599.00	2270899.00	0	20mm Projectile	U.S. PROJECTILE, 20-MM, HE, M97
Waikahalulu	74752708	30995	747591.31	2270890.10	0	Bomb	U.S. BOMB, 500-LB, GPLD, MK 82 & BLU-111A/B
Waikahalulu	74752708	30996	747504.00	2270891.00	0	Mortar	U.S. PROJECTILE, 81-MM, HE, M374
Waikahalulu	74752709	30927	747599.02	2270900.00	0	20mm Projectile	U.S. PROJECTILE, 20-MM, HE, M97
Waikahalulu	74752709	30923	747596.08	2270949.10	0	Bomb	U.S. BOMB, 500-LB, GPLD, MK 82 & BLU-111A/B
Waikahalulu	74752709	30924	747505.00	2270999.00	0	Projectile	U.S. PROJECTILE, 5-IN, HE, MK 35
Waikahalulu	74752709	30925	747595.00	2270914.00	0	Projectile	U.S. PROJECTILE, 5-IN, HE, MK 35
Waikahalulu	74752709	30926	747544.00	2270983.00	0	Projectile	U.S. PROJECTILE, 5-IN, APHE, MK 32
Waikahalulu	74752710	30929	747580.00	2271034.00	0	OE Component	U.S. FUZE, PROJECTILE, BD, MK 19, MK 20, MK 21, MK 28, MK 48, & MK 64
Waikahalulu	74752711	30979	747597.00	2271104.00	0	Bomb	U.S. BOMB, 25-LB, PRACTICE, MK 76
Waikahalulu	74752711	30981	747594.00	2271104.00	0	Propellant	PROPELLANT
Waikahalulu	74752711	30980	747596.00	2271104.00	0	Small Arms	SMALL ARMS
Waikahalulu	74752712	40776	747589.00	2271239.00	0	20mm Projectile	U.S. PROJECTILE, 20-MM, HE, M97
Waikahalulu	74752712	40777	747589.00	2271239.00	0	OE Component	BOOSTER
Waikahalulu	74752712	40778	747589.00	2271239.00	0	Propellant	PROPELLANT
Waikahalulu	74752712	40779	747589.00	2271239.00	0	Small Arms	SMALL ARMS
Waikahalulu	74752713	40772	747574.90	2271383.30	0	Projectile	U.S. CARTRIDGE, 106-MM, HEAT, M344
Waikahalulu	74752713	40774	747566.00	2271385.00	0	Projectile	U.S. PROJECTILE, 105-MM, HE, M1
Waikahalulu	74752713	40773	747569.00	2271385.00	0	Propellant	PROPELLANT
Waikahalulu	74752713	40775	747566.00	2271348.00	0	Small Arms	SMALL ARMS
Waikahalulu	74752714	40762	747599.00	2271401.00	0	20mm Projectile	U.S. PROJECTILE, 20-MM, HE, M97
Waikahalulu	74752714	40766	747599.00	2271401.00	0	OE Component	U.S. BOMB, SIGNAL CARTRIDGE, CXU-3/B, MK 4 & MK 5
Waikahalulu	74752714	40764	747599.00	2271401.00	0	Propellant	PROPELLANT
Waikahalulu	74752714	40765	747599.00	2271401.00	0	Raw Explosives	RAW EXPLOSIVES
Waikahalulu	74752714	40763	747599.00	2271401.00	0	Small Arms	SMALL ARMS
Naval Gun Fire Range	74752744	40815	747538.00	2274431.00	0	Projectile	U.S. PROJECTILE, 3-IN, APHE, MK 29
Naval Gun Fire Range	74752744	40816	747515.00	2274451.00	0	Projectile	U.S. PROJECTILE, 5-IN, HE, MK 51
Naval Gun Fire Range	74752744	40819	747560.00	2274498.00	0	Projectile	U.S. PROJECTILE, 5-IN, HE, MK 35

Final After Action Report  
UXO Clearance Project  
Kaho`olawe Island Reserve, Hawaii

Data query completed: 9/7/04  
Sorted by GMU

UXO Summary  
Risk Reduction Clearance Area

Work Area	GMU	Barcode ID	UTMX	UTMY	Depth (Inches)	UXO Type	UXO Nomenclature
Naval Gun Fire Range	74752744	40817	747581.00	2274463.00	0	Propellant	PROPELLANT
Naval Gun Fire Range	74752744	40818	747570.00	2274468.00	0	Propellant	PROPELLANT
Naval Gun Fire Range	74752745	40806	747528.00	2274546.00	0	OE Component	U.S. FUZE, PROJECTILE, AD, MK 43, MK 54, MK 55, AND MK 89
Naval Gun Fire Range	74752745	40805	747522.86	2274523.20	0	Projectile	U.S. PROJECTILE, 5-IN, HE, MK 35
Naval Gun Fire Range	74752745	40807	747571.00	2274591.00	0	Projectile	U.S. PROJECTILE, 5-IN, HE, MK 35
Naval Gun Fire Range	74752746	40820	747561.00	2274651.00	0	Projectile	U.S. PROJECTILE, 5-IN, HE, MK 35
Naval Gun Fire Range	74752747	40831	747566.00	2274715.00	0	Projectile	BRITISH PROJECTILE, 4.5-IN, HE, N1A2
Naval Gun Fire Range	74752748	40832	747503.82	2274894.00	0	Mortar	U.S. PROJECTILE, 81-MM, HE, M374
Naval Gun Fire Range	74752748	40833	747511.00	2274881.00	0	Projectile	U.S. PROJECTILE, 5-IN, SMOKE-PUFF, MK 52
Naval Gun Fire Range	74752748	40834	747515.00	2274853.00	0	Projectile	U.S. PROJECTILE, 5-IN, HE, MK 35
Naval Gun Fire Range	74752748	40835	747547.00	2274861.00	0	Projectile	U.S. PROJECTILE, 5-IN, HE, MK 36
Naval Gun Fire Range	74752748	40836	747590.00	2274897.00	0	Projectile	U.S. PROJECTILE, 5-IN, HE, MK 35
Naval Gun Fire Range	74752749	40839	747576.00	2274980.00	0	Projectile	U.S. PROJECTILE, 105-MM, HE, M1
Naval Gun Fire Range	74752749	40840	747569.00	2274951.00	0	Projectile	U.S. PROJECTILE, 5-IN, HE, MK 35
Naval Gun Fire Range	74752750	49170	747529.38	2275075.70	0	Guided Missile	MISSILE, AT W/H, XM207S1
Naval Gun Fire Range	74752750	49172	747524.00	2275074.00	0	OE Component	U.S. FUZE, PROJECTILE, BD, MK 83
Naval Gun Fire Range	74752750	49173	747524.00	2275074.00	0	OE Component	U.S. FUZE, PROJECTILE, BD, MK 83
Naval Gun Fire Range	74752750	49171	747535.00	2275060.00	0	Projectile	U.S. PROJECTILE, 5-IN, HE, MK 52
Naval Gun Fire Range	74752751	49123	747501.00	2275128.00	0	Rocket	U.S. WARHEAD, ROCKET, 2.75-IN, HEAT, MK 5
Naval Gun Fire Range	74752752	49117	747587.23	2275261.80	0	Projectile	U.S. PROJECTILE, 5-IN, HE, MK 41
Naval Gun Fire Range	74752752	49118	747583.00	2275275.00	0	Projectile	U.S. PROJECTILE, 5-IN, HE, MK 52
Naval Gun Fire Range	74752753	49116	747589.34	2275361.90	0	Bomb	U.S. BOMB, 100-LB, GP, AN-M30
Naval Gun Fire Range	74752753	49115	747574.00	2275390.00	0	OE Component	U.S. FUZE, PROJECTILE, BD, MK 83

UXO Summary  
Risk Reduction Clearance Area

Work Area	GMU	Barcode ID	UTMX	UTMY	Depth (Inches)	UXO Type	UXO Nomenclature
Naval Gun Fire Range	74752754	49097	747530.00	2275442.00	0	Projectile	U.S. CARTRIDGE, 40-MM, HE, M383, M384, & M677
Naval Gun Fire Range	74752754	49098	747530.00	2275442.00	0	Projectile	U.S. CARTRIDGE, 40-MM, HE, M383, M384, & M677
Naval Gun Fire Range	74752754	49099	747530.00	2275442.00	0	Projectile	U.S. CARTRIDGE, 40-MM, HE, M383, M384, & M677
Naval Gun Fire Range	74752754	49100	747530.00	2275442.00	0	Projectile	U.S. CARTRIDGE, 40-MM, HE, M383, M384, & M677
Naval Gun Fire Range	74752754	49101	747533.00	2275434.00	0	Projectile	U.S. CARTRIDGE, 40-MM, HE, M383, M384, & M677
Naval Gun Fire Range	74752754	49102	747533.00	2275434.00	0	Projectile	U.S. CARTRIDGE, 40-MM, HE, M383, M384, & M677
Naval Gun Fire Range	74752754	49103	747533.00	2275434.00	0	Projectile	U.S. CARTRIDGE, 40-MM, HE, M383, M384, & M677
Naval Gun Fire Range	74752754	49104	747546.00	2275425.00	0	Projectile	U.S. CARTRIDGE, 40-MM, HE, M383, M384, & M677
Naval Gun Fire Range	74752754	49105	747546.00	2275425.00	0	Projectile	U.S. CARTRIDGE, 40-MM, HE, M383, M384, & M677
Naval Gun Fire Range	74752754	49106	747546.00	2275425.00	0	Projectile	U.S. CARTRIDGE, 40-MM, HE, M383, M384, & M677
Naval Gun Fire Range	74752754	49107	747546.00	2275425.00	0	Projectile	U.S. CARTRIDGE, 40-MM, HE, M383, M384, & M677
Naval Gun Fire Range	74752754	49108	747546.00	2275425.00	0	Projectile	U.S. CARTRIDGE, 40-MM, HE, M383, M384, & M677
Naval Gun Fire Range	74752754	49109	747546.00	2275425.00	0	Projectile	U.S. CARTRIDGE, 40-MM, HE, M383, M384, & M677
Naval Gun Fire Range	74752754	49110	747546.00	2275425.00	0	Projectile	U.S. CARTRIDGE, 40-MM, HE, M383, M384, & M677
Naval Gun Fire Range	74752754	49111	747546.00	2275425.00	0	Projectile	U.S. CARTRIDGE, 40-MM, HE, M383, M384, & M677
Naval Gun Fire Range	74752754	49112	747546.00	2275425.00	0	Projectile	U.S. CARTRIDGE, 40-MM, HE, M383, M384, & M677
Waikahalulu	74762708	30998	747600.02	2270899.00	0	Pyrotechnics	U.S. FLARE, AIRCRAFT, PARACHUTE, MK 24
Waikahalulu	74762709	30928	747602.00	2270903.00	0	Bomb	U.S. BOMB, 10-LB, PRACTICE, BDU-48/B
Waikahalulu	74762710	30930	747661.00	2271095.00	0	Projectile	U.S. CARTRIDGE, 40-MM, HE, M383, M384, & M677
Waikahalulu	74762710	30931	747649.00	2271088.00	0	Projectile	U.S. CARTRIDGE, 40-MM, HE, M383, M384, & M677
Waikahalulu	74762710	30932	747642.00	2271077.00	0	Projectile	U.S. CARTRIDGE, 40-MM, HE, M383, M384, & M677
Waikahalulu	74762710	30933	747642.00	2271075.00	0	Projectile	U.S. CARTRIDGE, 40-MM, HE, M383, M384, & M677
Waikahalulu	74762710	30934	747639.00	2271071.00	0	Projectile	U.S. CARTRIDGE, 40-MM, HE, M383, M384, & M677
Waikahalulu	74762710	30935	747639.00	2271074.00	0	Projectile	U.S. CARTRIDGE, 40-MM, HE, M383, M384, & M677
Waikahalulu	74762710	30936	747639.00	2271073.00	0	Projectile	U.S. CARTRIDGE, 40-MM, HE, M383, M384, & M677
Waikahalulu	74762710	30937	747631.00	2271079.00	0	Projectile	U.S. CARTRIDGE, 40-MM, HE, M383, M384, & M677
Waikahalulu	74762710	30938	747632.00	2271079.00	0	Projectile	U.S. CARTRIDGE, 40-MM, HE, M383, M384, & M677
Waikahalulu	74762710	30939	747632.00	2271079.00	0	Projectile	U.S. CARTRIDGE, 40-MM, HE, M383, M384, & M677
Waikahalulu	74762710	30940	747632.00	2271078.00	0	Projectile	U.S. CARTRIDGE, 40-MM, HE, M383, M384, & M677
Waikahalulu	74762710	30941	747632.00	2271071.00	0	Projectile	U.S. CARTRIDGE, 40-MM, HE, M383, M384, & M677
Waikahalulu	74762710	30942	747632.00	2271074.00	0	Projectile	U.S. CARTRIDGE, 40-MM, HE, M383, M384, & M677

Final After Action Report  
UXO Clearance Project  
Kaho`olawe Island Reserve, Hawaii

Data query completed: 9/7/04  
Sorted by GMU

UXO Summary  
Risk Reduction Clearance Area

Work Area	GMU	Barcode ID	UTMX	UTMY	Depth (Inches)	UXO Type	UXO Nomenclature
Waikahalulu	74762710	30943	747632.00	2271074.00	0	Projectile	U.S. CARTRIDGE, 40-MM, HE, M383, M384, & M677
Waikahalulu	74762710	30944	747632.00	2271074.00	0	Projectile	U.S. CARTRIDGE, 40-MM, HE, M383, M384, & M677
Waikahalulu	74762710	30945	747632.00	2271079.00	0	Projectile	U.S. CARTRIDGE, 40-MM, HE, M383, M384, & M677
Waikahalulu	74762710	30946	747632.00	2271079.00	0	Projectile	U.S. CARTRIDGE, 40-MM, HE, M383, M384, & M677
Waikahalulu	74762710	30947	747632.00	2271079.00	0	Projectile	U.S. CARTRIDGE, 40-MM, HE, M383, M384, & M677
Waikahalulu	74762710	30948	747632.00	2271079.00	0	Projectile	U.S. CARTRIDGE, 40-MM, HE, M383, M384, & M677
Waikahalulu	74762710	30949	747632.00	2271079.00	0	Projectile	U.S. CARTRIDGE, 40-MM, HE, M383, M384, & M677
Waikahalulu	74762710	30950	747632.00	2271079.00	0	Projectile	U.S. CARTRIDGE, 40-MM, HE, M383, M384, & M677
Waikahalulu	74762710	30951	747632.00	2271079.00	0	Projectile	U.S. CARTRIDGE, 40-MM, HE, M383, M384, & M677
Waikahalulu	74762710	30952	747632.00	2271079.00	0	Projectile	U.S. CARTRIDGE, 40-MM, HE, M383, M384, & M677
Waikahalulu	74762710	30953	747632.00	2271079.00	0	Projectile	U.S. CARTRIDGE, 40-MM, HE, M383, M384, & M677
Waikahalulu	74762710	30954	747632.00	2271079.00	0	Projectile	U.S. CARTRIDGE, 40-MM, HE, M383, M384, & M677
Waikahalulu	74762710	30955	747632.00	2271079.00	0	Projectile	U.S. CARTRIDGE, 40-MM, HE, M383, M384, & M677
Waikahalulu	74762710	30956	747632.00	2271079.00	0	Projectile	U.S. CARTRIDGE, 40-MM, HE, M383, M384, & M677
Waikahalulu	74762710	30957	747632.00	2271079.00	0	Projectile	U.S. CARTRIDGE, 40-MM, HE, M383, M384, & M677
Waikahalulu	74762710	30958	747632.00	2271079.00	0	Projectile	U.S. CARTRIDGE, 40-MM, HE, M383, M384, & M677
Waikahalulu	74762710	30959	747632.00	2271079.00	0	Projectile	U.S. CARTRIDGE, 40-MM, HE, M383, M384, & M677
Waikahalulu	74762710	30960	747632.00	2271079.00	0	Projectile	U.S. CARTRIDGE, 40-MM, HE, M383, M384, & M677
Waikahalulu	74762710	30961	747632.00	2271079.00	0	Projectile	U.S. CARTRIDGE, 40-MM, HE, M383, M384, & M677
Waikahalulu	74762710	30962	747632.00	2271079.00	0	Projectile	U.S. CARTRIDGE, 40-MM, HE, M383, M384, & M677
Waikahalulu	74762710	30963	747632.00	2271079.00	0	Projectile	U.S. CARTRIDGE, 40-MM, HE, M383, M384, & M677
Waikahalulu	74762710	30964	747632.00	2271079.00	0	Projectile	U.S. CARTRIDGE, 40-MM, HE, M383, M384, & M677
Waikahalulu	74762710	30965	747632.00	2271079.00	0	Projectile	U.S. CARTRIDGE, 40-MM, HE, M383, M384, & M677
Waikahalulu	74762710	30966	747632.00	2271079.00	0	Projectile	U.S. CARTRIDGE, 40-MM, HE, M383, M384, & M677
Waikahalulu	74762710	30967	747632.00	2271079.00	0	Projectile	U.S. CARTRIDGE, 40-MM, HE, M383, M384, & M677
Waikahalulu	74762710	30968	747632.00	2271079.00	0	Projectile	U.S. CARTRIDGE, 40-MM, HE, M383, M384, & M677
Waikahalulu	74762710	30969	747632.00	2271079.00	0	Projectile	U.S. CARTRIDGE, 40-MM, HE, M383, M384, & M677
Waikahalulu	74762710	30970	747632.00	2271079.00	0	Projectile	U.S. CARTRIDGE, 40-MM, HE, M383, M384, & M677
Waikahalulu	74762710	30971	747632.00	2271079.00	0	Projectile	U.S. CARTRIDGE, 40-MM, HE, M383, M384, & M677
Waikahalulu	74762710	30972	747632.00	2271079.00	0	Projectile	U.S. CARTRIDGE, 40-MM, HE, M383, M384, & M677
Waikahalulu	74762710	30973	747632.00	2271079.00	0	Projectile	U.S. CARTRIDGE, 40-MM, HE, M383, M384, & M677
Waikahalulu	74762710	30974	747632.00	2271079.00	0	Projectile	U.S. CARTRIDGE, 40-MM, HE, M383, M384, & M677
Waikahalulu	74762710	30975	747632.00	2271079.00	0	Projectile	U.S. CARTRIDGE, 40-MM, HE, M383, M384, & M677
Waikahalulu	74762710	30976	747632.00	2271079.00	0	Projectile	U.S. CARTRIDGE, 40-MM, HE, M383, M384, & M677
Waikahalulu	74762710	30978	747632.00	2271079.00	0	Propellant	PROPELLANT
Waikahalulu	74762710	30977	747632.00	2271079.00	0	Small Arms	SMALL ARMS
Waikahalulu	74762711	30983	747697.00	2271164.00	0	OE Component	U.S. ADAPTER, BOOSTER, TAIL, M102
Waikahalulu	74762711	30982	747662.00	2271134.00	0	Projectile	U.S. CARTRIDGE, 106-MM, HEAT, M344
Waikahalulu	74762711	30984	747677.00	2271132.00	0	Pyrotechnics	SIGNAL, DRIFT, AN-MK4, AN-MK5, AND AN-MK6
Naval Gun Fire Range	74762744	41735	747647.20	2274491.30	0	Projectile	U.S. PROJECTILE, 3-IN, AA, MK 27 (HE)
Naval Gun Fire Range	74762744	41736	747621.16	2274484.30	0	Projectile	CANADIAN PROJECTILE, 3-IN, HE, MK 33
Naval Gun Fire Range	74762744	41737	747605.82	2274479.40	0	Projectile	U.S. PROJECTILE, 5-IN, SMOKE-PUFF, MK 52
Naval Gun Fire Range	74762745	41739	747697.49	2274564.70	0	Mortar	U.S. PROJECTILE, 81-MM, HE, M56

Final After Action Report  
UXO Clearance Project  
Kaho`olawe Island Reserve, Hawaii

Data query completed: 9/7/04  
Sorted by GMU

UXO Summary  
Risk Reduction Clearance Area

Work Area	GMU	Barcode ID	UTMX	UTMY	Depth (Inches)	UXO Type	UXO Nomenclature
Naval Gun Fire Range	74762745	41738	747651.94	2274577.20	0	OE Component	U.S. FUZE, PROJECTILE, PD, MK 30
Naval Gun Fire Range	74762746	41743	747696.18	2274644.40	0	Bomb	U.S. BOMB, 250-LB, GPLD, MK 81
Naval Gun Fire Range	74762746	41744	747699.44	2274631.70	0	Bomb	U.S. BOMB, 500-LB, GPLD, MK 82 & BLU-111A/B
Naval Gun Fire Range	74762746	41741	747634.00	2274659.00	0	Mortar	U.S. CARTRIDGE, 81-MM, SMOKE, WP, M57
Naval Gun Fire Range	74762746	41740	747634.29	2274659.00	0	Projectile	U.S. CARTRIDGE, 40-MM, HE, M383, M384, & M677
Naval Gun Fire Range	74762746	41742	747634.00	2274659.00	0	Projectile	U.S. PROJECTILE, 5-IN, SMOKE-PUFF, MK 52
Naval Gun Fire Range	74762746	41745	747690.43	2274609.10	0	Projectile	CANADIAN PROJECTILE, 3-IN, HE, MK 33
Naval Gun Fire Range	74762746	41746	747612.61	2274650.20	0	Projectile	U.S. PROJECTILE, 3-IN, AA, MK 27 (HE)
Naval Gun Fire Range	74762746	41747	747644.09	2274691.20	0	Projectile	U.S. PROJECTILE, 3-IN, APHE, MK 29
Naval Gun Fire Range	74762747	41755	747664.39	2274798.10	0	Mortar	U.S. CARTRIDGE, 81-MM, SMOKE, WP, M57
Naval Gun Fire Range	74762747	41756	747658.12	2274768.10	0	Projectile	U.S. PROJECTILE, 3-IN, APHE, MK 29
Naval Gun Fire Range	74762747	41757	747657.47	2274761.50	0	Rocket	U.S. WARHEAD, ROCKET, 2.75-IN, FLARE, M257 & M278
Naval Gun Fire Range	74762748	41758	747680.24	2274817.90	0	Mortar	U.S. PROJECTILE, 81-MM, HE, M56
Naval Gun Fire Range	74762748	41759	747676.09	2274842.70	0	Mortar	U.S. PROJECTILE, 81-MM, HE, M374
Naval Gun Fire Range	74762748	41760	747651.27	2274817.10	0	Projectile	U.S. PROJECTILE, 5-IN, SMOKE-PUFF, MK 41
Naval Gun Fire Range	74762749	41767	747661.09	2274966.20	0	OE Component	U.S. FUZE, PROJECTILE OR ROCKET, AD, MK 44 & MK 52
Naval Gun Fire Range	74762749	41768	747669.34	2274938.20	0	Rocket	U.S. WARHEAD, ROCKET, 2.75-IN, HE, M229
Naval Gun Fire Range	74762750	41770	747623.61	2275039.40	0	OE Component	U.S. FUZE, PROJECTILE, PD, M524
Naval Gun Fire Range	74762750	41771	747621.08	2275030.80	0	OE Component	U.S. FUZE, PROJECTILE, BD, M66
Naval Gun Fire Range	74762750	41769	747683.21	2275090.70	0	Projectile	U.S. PROJECTILE, 3-IN, AA, MK 27 (HE)
Naval Gun Fire Range	74762750	41772	747603.21	2275037.90	0	Projectile	U.S. PROJECTILE, 3-IN, APHE, MK 29
Naval Gun Fire Range	74762751	41773	747686.51	2275168.50	0	Projectile	U.S. PROJECTILE, 5-IN, PRACTICE, MK61
Naval Gun Fire Range	74762751	41774	747690.14	2275124.10	0	Projectile	U.S. CARTRIDGE, 40-MM, HE, M383, M384, & M677

Final After Action Report  
UXO Clearance Project  
Kaho`olawe Island Reserve, Hawaii

Data query completed: 9/7/04  
Sorted by GMU

UXO Summary  
Risk Reduction Clearance Area

Work Area	GMU	Barcode ID	UTMX	UTMY	Depth (Inches)	UXO Type	UXO Nomenclature
Naval Gun Fire Range	74762751	41775	747652.06	2275115.30	0	Projectile	U.S. CARTRIDGE, 40-MM, HE, M383, M384, & M677
Naval Gun Fire Range	74762751	41776	747631.38	2275134.10	0	Projectile	U.S. PROJECTILE, 5-IN, PRACTICE, MK61
Naval Gun Fire Range	74762751	41777	747644.56	2275116.40	0	Projectile	U.S. PROJECTILE, 5-IN, HE, MK 61
Naval Gun Fire Range	74762752	41778	747627.65	2275268.70	0	Mortar	U.S. CARTRIDGE, 81-MM, SMOKE, WP, M375
Naval Gun Fire Range	74762752	41779	747680.07	2275216.30	0	Mortar	U.S. PROJECTILE, 81-MM, HE, M374
Naval Gun Fire Range	74762752	41780	747681.07	2275251.30	0	Projectile	U.S. PROJECTILE, 5-IN, HE, MK 61
Naval Gun Fire Range	74762752	41781	747602.19	2275255.40	0	Rocket	U.S. ROCKET, 5.0-IN, BOMBARDMENT, MK 50 (BOMBROC) with WARHEAD, MK 10
Waikahalulu	74772708	37978	747723.00	2270888.00	0	Projectile	U.S. PROJECTILE, 5-IN, HE, MK 35
Waikahalulu	74772709	37977	747723.00	2270971.00	0	20mm Projectile	U.S. PROJECTILE, 20-MM, HE, M97
Waikahalulu	74772709	37973	747723.31	2270986.10	0	Bomb	U.S. BOMB, 500-LB, GPLD, MK 82 & BLU-111A/B
Waikahalulu	74772709	37975	747743.00	2270988.00	0	Projectile	U.S. PROJECTILE, 5-IN, HE, MK 35
Waikahalulu	74772709	37976	747731.00	2270955.00	0	Projectile	U.S. PROJECTILE, 5-IN, HE, MK 35
Waikahalulu	74772709	37974	747738.00	2270931.00	0	Rocket	U.S. WARHEAD, ROCKET, 5.0-IN, HE, MK 6
Waikahalulu	74772710	45005	747799.00	2271001.00	0	20mm Projectile	U.S. PROJECTILE, 20-MM, HE, M97
Waikahalulu	74772710	45003	747705.00	2271001.00	0	Bomb	U.S. BOMB, 25-LB, PRACTICE, MK 76
Waikahalulu	74772710	45004	747763.00	2271021.00	0	OE Component	FUZE, BD, M530
Waikahalulu	74772710	45002	747767.31	2271034.20	0	Projectile	U.S. CARTRIDGE, 106-MM, HEAT, M344
Waikahalulu	74772710	41862	747768.09	2271044.70	0	Rocket	U.S. LAUNCHER, ROCKET, LAU-68/A, LAU-68A/A & LAU-131/A
Waikahalulu	74772711	45008	747704.00	2271103.00	0	OE Component	U.S. FUZE, ROCKET, NOSE, PD, MK 176 AND MK 178
Waikahalulu	74772711	45006	747789.00	2271191.00	0	Projectile	U.S. PROJECTILE, 5-IN, HE, MK 35
Waikahalulu	74772711	45007	747700.02	2271100.00	0	Small Arms	SMALL ARMS
Naval Gun Fire Range	74772744	41754	747710.29	2274465.30	0	Projectile	U.S. PROJECTILE, 5-IN, HE, MK 35
Naval Gun Fire Range	74772745	41753	747789.64	2274511.50	0	Mortar	U.S. CARTRIDGE, 60-MM, SMOKE, WP, M302
Naval Gun Fire Range	74772745	41752	747796.04	2274519.10	0	Projectile	U.S. PROJECTILE, 3-IN, AA, MK 27 (HE)
Naval Gun Fire Range	74772746	41750	747785.27	2274690.10	0	OE Component	U.S. FUZE, PROJECTILE, BD, MK 19, MK 20, MK 21, MK 28, MK 48, & MK 64
Naval Gun Fire Range	74772746	41749	747779.48	2274685.20	0	Projectile	U.S. PROJECTILE, 3-IN, APHE, MK 29
Naval Gun Fire Range	74772746	41751	747756.07	2274631.90	0	Projectile	U.S. PROJECTILE, 5-IN, HE, MK 52
Naval Gun Fire Range	74772746	41748	747760.46	2274609.30	0	Rocket	U.S. WARHEAD, ROCKET, 2.75-IN, FLARE, M257 & M278
Naval Gun Fire Range	74772747	41764	747756.41	2274736.00	0	OE Component	U.S. FUZE, PROJECTILE, PD, M524

Final After Action Report  
UXO Clearance Project  
Kaho`olawe Island Reserve, Hawaii

Data query completed: 9/7/04  
Sorted by GMU



UXO Summary  
Risk Reduction Clearance Area

Work Area	GMU	Barcode ID	UTMX	UTMY	Depth (Inches)	UXO Type	UXO Nomenclature
Naval Gun Fire Range	74772747	41765	747738.14	2274712.30	0	Projectile	CANADIAN PROJECTILE, 3-IN, HE, MK 33
Naval Gun Fire Range	74772747	41766	747708.19	2274770.30	0	Projectile	U.S. PROJECTILE, 5-IN, SMOKE-PUFF, MK 41
Naval Gun Fire Range	74772748	41762	747707.09	2274879.70	0	Mortar	U.S. CARTRIDGE, 81-MM, SMOKE, WP, M57
Naval Gun Fire Range	74772748	41761	747770.16	2274835.20	0	Projectile	U.S. PROJECTILE, 3-IN, AA, MK 27 (HE)
Naval Gun Fire Range	74772748	41763	747703.21	2274861.10	0	Projectile	U.S. PROJECTILE, 5-IN, SMOKE-PUFF, MK 52
Naval Gun Fire Range	74772749	41793	747773.01	2274936.20	0	OE Component	U.S. FUZE, PROJECTILE, BD, M66
Naval Gun Fire Range	74772749	41792	747709.18	2274988.20	0	Projectile	U.S. PROJECTILE, 3-IN, APHE, MK 29
Naval Gun Fire Range	74772750	41788	747795.04	2275043.40	0	Projectile	U.S. PROJECTILE, 3-IN, APHE, MK 29
Naval Gun Fire Range	74772750	41789	747784.91	2275071.20	0	Projectile	U.S. PROJECTILE, 5-IN, SMOKE-PUFF, MK 41
Naval Gun Fire Range	74772750	41790	747753.21	2275091.30	0	Projectile	U.S. PROJECTILE, 5-IN, HE, MK 41
Naval Gun Fire Range	74772750	41791	747739.46	2275059.40	0	Projectile	U.S. PROJECTILE, 5-IN, SMOKE-PUFF, MK 52
Naval Gun Fire Range	74772751	41865	747706.71	2275150.90	0	OE Component	U.S. FUZE, PROJECTILE, AD, MK 43, MK 54, MK 55, AND MK 89
Naval Gun Fire Range	74772751	41864	747779.08	2275168.20	0	Projectile	U.S. PROJECTILE, 5-IN, HE, MK 41
Naval Gun Fire Range	74772751	41866	747768.31	2275153.50	0	Projectile	U.S. PROJECTILE, 5-IN, PRACTICE, MK61
Naval Gun Fire Range	74772751	41867	747729.48	2275173.10	0	Projectile	U.S. PROJECTILE, 5-IN, HE, MK 61
Naval Gun Fire Range	74772753	41787	747783.00	2275334.00	0	20mm Projectile	U.S. PROJECTILE, 20-MM, HE, M97
Naval Gun Fire Range	74772753	41785	747718.31	2275364.10	0	Mortar	U.S. PROJECTILE, 81-MM, HE, M374
Naval Gun Fire Range	74772753	41782	747756.10	2275306.70	0	Projectile	U.S. PROJECTILE, 5-IN, SMOKE-PUFF, MK 52
Naval Gun Fire Range	74772753	41783	747753.69	2275305.20	0	Projectile	CANADIAN PROJECTILE, 3-IN, HE, MK 33
Naval Gun Fire Range	74772753	41784	747728.47	2275358.20	0	Projectile	U.S. PROJECTILE, 5-IN, SMOKE-PUFF, MK 52
Naval Gun Fire Range	74772753	41786	747717.01	2275345.00	0	Projectile	U.S. PROJECTILE, 5-IN, SMOKE-PUFF, MK 52
Naval Gun Fire Range	74772754	41894	747729.61	2275489.10	0	OE Component	FUZE, PD, M533
Naval Gun Fire Range	74772754	41895	747763.29	2275441.10	0	Projectile	U.S. PROJECTILE, 5-IN, PRACTICE, MK61

UXO Summary  
Risk Reduction Clearance Area

Work Area	GMU	Barcode ID	UTMX	UTMY	Depth (Inches)	UXO Type	UXO Nomenclature
Naval Gun Fire Range	74772754	41896	747712.37	2275436.20	0	Projectile	U.S. PROJECTILE, 5-IN, PRACTICE, MK61
Naval Gun Fire Range	74772754	41897	747771.93	2275403.10	0	Projectile	U.S. PROJECTILE, 5-IN, HE, MK 35
Waikahalulu	74782708	37983	747898.13	2270805.90	0	Bomb	U.S. BOMB, 10-LB, INCENDIARY, PT1, M74
Waikahalulu	74782709	37980	747837.00	2270976.00	0	OE Component	U.S. FUZE, PROJECTILE OR ROCKET, PD, MK 29
Waikahalulu	74782709	37979	747809.34	2270990.50	0	Projectile	U.S. CARTRIDGE, 106-MM, HEAT, M344
Waikahalulu	74782709	37982	747800.36	2270924.50	0	Projectile	U.S. CARTRIDGE, 106-MM, HEAT, M344
Waikahalulu	74782709	37981	747881.31	2270923.90	0	Pyrotechnics	U.S. FLARE, AIRCRAFT, PARACHUTE, MK 24
Waikahalulu	74782710	45013	747899.00	2271099.00	0	20mm Projectile	U.S. PROJECTILE, 20-MM, HE, M97
Waikahalulu	74782710	45010	747846.00	2271012.00	0	Bomb	U.S. BOMB, 25-LB, PRACTICE, MK 76
Waikahalulu	74782710	45011	747857.00	2271027.00	0	Bomb	U.S. BOMB, 25-LB, PRACTICE, MK 76
Waikahalulu	74782710	45009	747869.19	2271095.30	0	Projectile	U.S. CARTRIDGE, 106-MM, HEAT, M344
Waikahalulu	74782710	45012	747899.00	2271099.00	0	Small Arms	SMALL ARMS
Waikahalulu	74782711	45021	747899.02	2271100.00	0	20mm Projectile	U.S. PROJECTILE, 20-MM, HE, M97
Waikahalulu	74782711	45017	747802.00	2271149.00	0	OE Component	U.S. FUZE, ROCKET, NOSE, PD, M423 & M427
Waikahalulu	74782711	45014	747834.86	2271107.80	0	Projectile	U.S. CARTRIDGE, 106-MM, HEAT, M344
Waikahalulu	74782711	45015	747892.31	2271136.10	0	Projectile	U.S. CARTRIDGE, 106-MM, HEAT, M344
Waikahalulu	74782711	45016	747840.07	2271164.70	0	Projectile	U.S. PROJECTILE, 5-IN, ILLUMINATION OR WHITE PHOSPHOROUS, MK 50
Waikahalulu	74782711	45020	747877.00	2271149.00	0	Projectile	U.S. CARTRIDGE, 106-MM, HEAT, M344
Waikahalulu	74782711	45018	747803.00	2271144.00	0	Propellant	U.S. MOTOR, ROCKET, 2.75-IN, MKS 1, 2, 3, AND 4, AND MK 40
Waikahalulu	74782711	45019	747803.00	2271144.00	0	Rocket	U.S. WARHEAD, ROCKET, 2.75-IN, SMOKE, WP, M156
Naval Gun Fire Range	74782744	41807	747879.43	2274431.70	0	OE Component	U.S. BOMB, IGNITER, WP, M23
Naval Gun Fire Range	74782744	41808	747816.07	2274406.50	0	Projectile	CANADIAN PROJECTILE, 3-IN, HE, MK 33
Naval Gun Fire Range	74782744	41809	747801.34	2274426.20	0	Pyrotechnics	U.S. FLARE, AIRCRAFT, PARACHUTE, MK45
Naval Gun Fire Range	74782745	41803	747896.00	2274596.00	0	20mm Projectile	U.S. PROJECTILE, 20-MM, HE, M97
Naval Gun Fire Range	74782745	41805	747822.01	2274529.10	0	Projectile	U.S. PROJECTILE, 5-IN, SMOKE-PUFF, MK 41
Naval Gun Fire Range	74782745	41806	747822.46	2274590.20	0	Projectile	U.S. PROJECTILE, 3-IN, APHE, MK 29
Naval Gun Fire Range	74782745	41804	747867.81	2274551.30	0	Pyrotechnics	U.S. FLARE, AIRCRAFT, PARACHUTE, MK45
Naval Gun Fire Range	74782746	41822	747849.36	2274692.50	0	OE Component	U.S. FUZE, PROJECTILE, AD, MK 43, MK 54, MK 55, AND MK 89
Naval Gun Fire Range	74782746	41821	747841.39	2274638.20	0	Projectile	U.S. PROJECTILE, 3-IN, APHE, MK 29
Naval Gun Fire Range	74782746	41823	747849.07	2274609.60	0	Projectile	U.S. PROJECTILE, 3-IN, APHE, MK 29
Naval Gun Fire Range	74782747	41816	747859.31	2274707.40	0	Mortar	U.S. PROJECTILE, 81-MM, HE, M374

Final After Action Report  
UXO Clearance Project  
Kaho`olawe Island Reserve, Hawaii

Data query completed: 9/7/04  
Sorted by GMU

UXO Summary  
Risk Reduction Clearance Area

Work Area	GMU	Barcode ID	UTMX	UTMY	Depth (Inches)	UXO Type	UXO Nomenclature
Naval Gun Fire Range	74782747	41818	747804.49	2274772.80	0	Mortar	U.S. PROJECTILE, 81-MM, HE, M374
Naval Gun Fire Range	74782747	41819	747808.24	2274757.30	0	Mortar	U.S. PROJECTILE, 81-MM, HE, M374
Naval Gun Fire Range	74782747	41820	747805.14	2274751.30	0	Mortar	U.S. PROJECTILE, 81-MM, HE, M374
Naval Gun Fire Range	74782747	41815	747880.14	2274715.10	0	Projectile	U.S. PROJECTILE, 5-IN, ILLUMINATION OR WHITE PHOSPHOROUS, MK 48
Naval Gun Fire Range	74782747	41817	747866.19	2274712.20	0	Projectile	U.S. PROJECTILE, 5-IN, HE, MK 52
Naval Gun Fire Range	74782748	41845	747801.00	2274899.00	0	20mm Projectile	U.S. PROJECTILE, 20-MM, HE, M97
Naval Gun Fire Range	74782748	41850	747811.26	2274849.30	0	Bomb	U.S. BOMB, 6-LB, INCENDIARY, AN-M69
Naval Gun Fire Range	74782748	41848	747853.19	2274896.10	0	Mortar	U.S. CARTRIDGE, 81-MM, SMOKE, WP, M375
Naval Gun Fire Range	74782748	41847	747896.26	2274871.10	0	OE Component	U.S. FUZE, PROJECTILE, AD, MK 43, MK 54, MK 55, AND MK 89
Naval Gun Fire Range	74782748	41849	747830.68	2274827.50	0	Rocket	U.S. WARHEAD, ROCKET, 2.75-IN, FLARE, M257 & M278
Naval Gun Fire Range	74782748	41846	747801.00	2274899.00	0	Small Arms	SMALL ARMS
Naval Gun Fire Range	74782749	41851	747836.81	2274971.60	0	OE Component	U.S. FUZE, PROJECTILE, BD, MK 19, MK 20, MK 21, MK 28, MK 48, & MK 64
Naval Gun Fire Range	74782750	41857	747865.93	2275059.30	0	Bomb	U.S. BOMB, 25-LB, PRACTICE, MK 76
Naval Gun Fire Range	74782750	41858	747844.18	2275048.10	0	Mortar	U.S. CARTRIDGE, 81-MM, ILLUMINATION, M301
Naval Gun Fire Range	74782750	41852	747844.47	2275041.90	0	OE Component	FUZE, PD, M533
Naval Gun Fire Range	74782750	41853	747820.53	2275056.90	0	Projectile	U.S. PROJECTILE, 3-IN, AA, MK 27 (HE)
Naval Gun Fire Range	74782750	41854	747841.60	2275088.20	0	Projectile	U.S. PROJECTILE, 5-IN, PRACTICE, MK61
Naval Gun Fire Range	74782750	41855	747864.32	2275096.00	0	Projectile	U.S. PROJECTILE, 5-IN, HE, MK 51
Naval Gun Fire Range	74782750	41856	747886.07	2275016.40	0	Projectile	U.S. PROJECTILE, 5-IN, HE, MK 61
Naval Gun Fire Range	74782750	41859	747830.15	2275010.80	0	Projectile	CANADIAN PROJECTILE, 3-IN, HE, MK 33
Naval Gun Fire Range	74782750	41860	747865.88	2275035.90	0	Projectile	U.S. PROJECTILE, 5-IN, PRACTICE, MK61
Naval Gun Fire Range	74782750	41861	747862.31	2275037.20	0	Projectile	U.S. PROJECTILE, 5-IN, HE, MK 52
Naval Gun Fire Range	74782751	41869	747840.17	2275186.00	0	OE Component	FUZE, PD, M533

UXO Summary  
Risk Reduction Clearance Area

Work Area	GMU	Barcode ID	UTMX	UTMY	Depth (Inches)	UXO Type	UXO Nomenclature
Naval Gun Fire Range	74782751	41868	747851.34	2275183.20	0	Projectile	U.S. PROJECTILE, 5-IN, HE, MK 52
Naval Gun Fire Range	74782752	41870	747839.87	2275283.20	0	Projectile	U.S. PROJECTILE, 5-IN/54, HE, MK 64
Naval Gun Fire Range	74782752	41871	747809.11	2275261.10	0	Projectile	U.S. PROJECTILE, 5-IN, HE, MK 41
Naval Gun Fire Range	74782753	41874	747807.00	2275312.00	0	20mm Projectile	U.S. PROJECTILE, 20-MM, HE, M97
Naval Gun Fire Range	74782753	41872	747871.20	2275349.30	0	Projectile	U.S. PROJECTILE, 40-MM, HE, MK 1, MK 2, & MK 3
Naval Gun Fire Range	74782753	41873	747871.29	2275349.30	0	Projectile	U.S. PROJECTILE, 40-MM, HE, MK 1, MK 2, & MK 3
Naval Gun Fire Range	74782753	41875	747858.61	2275304.90	0	Projectile	U.S. PROJECTILE, 5-IN, SMOKE-PUFF, MK 52
Naval Gun Fire Range	74782753	41876	747860.34	2275303.20	0	Projectile	U.S. PROJECTILE, 5-IN, HE, MK 52
Naval Gun Fire Range	74782754	41878	747838.81	2275406.10	0	OE Component	FUZE, PD, M533
Naval Gun Fire Range	74782754	41877	747849.03	2275484.10	0	Projectile	U.S. CARTRIDGE, 40-MM, HE, M383, M384, & M677
Naval Gun Fire Range	74782754	41879	747841.57	2275478.20	0	Projectile	U.S. CARTRIDGE, 40-MM, HE, M383, M384, & M677
Naval Gun Fire Range	74782754	41880	747881.36	2275471.20	0	Projectile	U.S. CARTRIDGE, 40-MM, HE, M383, M384, & M677
Naval Gun Fire Range	74782754	41881	747834.19	2275451.40	0	Projectile	U.S. CARTRIDGE, 40-MM, HE, M383, M384, & M677
Naval Gun Fire Range	74782754	41882	747827.60	2275449.00	0	Projectile	U.S. PROJECTILE, 5-IN, PRACTICE, MK61
Naval Gun Fire Range	74782754	41883	747810.33	2275441.20	0	Projectile	U.S. CARTRIDGE, 40-MM, HE, M383, M384, & M677
Naval Gun Fire Range	74782754	41884	747859.47	2275402.20	0	Projectile	U.S. CARTRIDGE, 106-MM, HEAT, M344
Waikahalulu	74792708	37984	747922.00	2270829.00	0	Rocket	U.S. LAUNCHER, ROCKET, LAU-68/A, LAU-68A/A & LAU-131/A
Waikahalulu	74792709	37985	747949.00	2270971.00	0	Bomb	U.S. BOMB, 10-LB, INCENDIARY, PT1, M74
Waikahalulu	74792710	45028	747900.02	2271099.00	0	Propellant	PROPELLANT
Waikahalulu	74792711	45027	747900.02	2271100.00	0	20mm Projectile	U.S. PROJECTILE, 20-MM, HE, M97
Waikahalulu	74792711	45025	747901.00	2271101.00	0	Bomb	U.S. BOMB, 25-LB, PRACTICE, MK 76
Waikahalulu	74792711	45026	747917.00	2271123.00	0	Bomb	U.S. BOMB, 25-LB, PRACTICE, MK 76
Waikahalulu	74792711	45023	747938.00	2271157.00	0	OE Component	FUZE, BD, M530
Waikahalulu	74792711	45022	747972.86	2271176.10	0	Projectile	U.S. CARTRIDGE, 106-MM, HEAT, M344
Waikahalulu	74792711	45024	747937.00	2271143.00	0	Projectile	U.S. PROJECTILE, 5-IN, HE, MK 35
Naval Gun Fire Range	74792744	41796	747997.18	2274435.60	0	Bomb	U.S. BOMB, 500-LB, GPLD, MK 82 & BLU-111A/B
Naval Gun Fire Range	74792744	41799	747958.61	2274443.20	0	Mortar	U.S. PROJECTILE, 81-MM, HE, M43

UXO Summary  
Risk Reduction Clearance Area

Work Area	GMU	Barcode ID	UTMX	UTMY	Depth (Inches)	UXO Type	UXO Nomenclature
Naval Gun Fire Range	74792744	41798	747964.84	2274451.10	0	OE Component	U.S. BOMB, IGNITER, WP, M23
Naval Gun Fire Range	74792744	41797	747996.71	2274438.20	0	Projectile	U.S. PROJECTILE, 5-IN, HE, MK 35
Naval Gun Fire Range	74792745	41801	747994.38	2274559.40	0	Bomb	U.S. BOMB, 25-LB, PRACTICE, MK 76
Naval Gun Fire Range	74792745	41800	747946.94	2274594.40	0	Projectile	U.S. PROJECTILE, 5-IN/54, HE, MK 64
Naval Gun Fire Range	74792745	41802	747929.43	2274588.10	0	Pyrotechnics	U.S. FLARE, AIRCRAFT, PARACHUTE, MK45
Naval Gun Fire Range	74792746	41827	747924.68	2274634.10	0	Mortar	U.S. CARTRIDGE, 81-MM, SMOKE, WP, M375
Naval Gun Fire Range	74792746	41828	747908.12	2274628.60	0	OE Component	U.S. FUZE, PROJECTILE, MT, MK 25 & MK 51
Naval Gun Fire Range	74792746	41826	747956.14	2274618.30	0	Projectile	U.S. PROJECTILE, 5-IN, HE, MK 52
Naval Gun Fire Range	74792747	41824	747997.11	2274706.30	0	Mortar	U.S. CARTRIDGE, 81-MM, SMOKE, WP, M57
Naval Gun Fire Range	74792747	41825	747921.67	2274781.00	0	Projectile	U.S. PROJECTILE, 3-IN, AA, MK 27 (HE)
Naval Gun Fire Range	74792748	41843	747983.71	2274856.70	0	Mortar	U.S. CARTRIDGE, 81-MM, ILLUMINATION, M301
Naval Gun Fire Range	74792748	41844	747934.01	2274877.20	0	Projectile	CANADIAN PROJECTILE, 3-IN, HE, MK 33
Naval Gun Fire Range	74792749	41841	747977.81	2274964.20	0	Projectile	CANADIAN PROJECTILE, 3-IN, HE, MK 33
Naval Gun Fire Range	74792749	41842	747943.94	2274921.80	0	Projectile	U.S. PROJECTILE, 5-IN, PRACTICE, MK61
Naval Gun Fire Range	74792750	41838	747928.14	2275017.10	0	Mortar	U.S. PROJECTILE, 81-MM, HE, M374
Naval Gun Fire Range	74792750	41837	747949.68	2275096.20	0	OE Component	FUZE, PD, M533
Naval Gun Fire Range	74792750	41839	747981.04	2275061.70	0	Projectile	U.S. PROJECTILE, 5-IN, SMOKE-PUFF, MK 41
Naval Gun Fire Range	74792750	41840	747998.04	2275046.30	0	Projectile	U.S. PROJECTILE, 5-IN, SMOKE-PUFF, MK 52
Naval Gun Fire Range	74792751	41886	747914.93	2275119.00	0	OE Component	U.S. FUZE, PROJECTILE, BD, MK 19, MK 20, MK 21, MK 28, MK 48, & MK 64
Naval Gun Fire Range	74792751	41885	747964.31	2275109.20	0	Projectile	U.S. PROJECTILE, 5-IN, APHE, MK 32
Naval Gun Fire Range	74792752	41888	747939.06	2275270.10	0	Mortar	U.S. PROJECTILE, 81-MM, HE, M374
Naval Gun Fire Range	74792752	41889	747938.49	2275226.40	0	OE Component	U.S. FUZE, ROCKET, NOSE, PD, M423 & M427
Naval Gun Fire Range	74792752	41887	747904.39	2275286.00	0	Projectile	U.S. PROJECTILE, 5-IN, HE, MK 35

Final After Action Report  
UXO Clearance Project  
Kaho`olawe Island Reserve, Hawaii

Data query completed: 9/7/04  
Sorted by GMU

UXO Summary  
Risk Reduction Clearance Area

Work Area	GMU	Barcode ID	UTMX	UTMY	Depth (Inches)	UXO Type	UXO Nomenclature
Naval Gun Fire Range	74792753	41890	747998.17	2275333.00	0	Projectile	U.S. CARTRIDGE, 40-MM, HE, M383, M384, & M677
Naval Gun Fire Range	74792754	41891	747968.84	2275417.90	0	Projectile	U.S. PROJECTILE, 5-IN, PRACTICE, MK61
Naval Gun Fire Range	74792754	41892	747919.08	2275478.60	0	Projectile	U.S. CARTRIDGE, 40-MM, HE, M383, M384, & M677
Naval Gun Fire Range	74792754	41893	747912.54	2275481.70	0	Projectile	U.S. CARTRIDGE, 40-MM, HE, M383, M384, & M677
Kamohio	74802708	40678	748004.29	2270818.50	0	Projectile	U.S. CARTRIDGE, 106-MM, HEAT, M344
Kamohio	74802708	40679	748086.11	2270850.80	0	Projectile	U.S. CARTRIDGE, 106-MM, HEAT, M344
Kamohio	74802708	40680	748085.00	2270850.00	0	Projectile	U.S. PROJECTILE, 5-IN, HE, MK 35
Kamohio	74802708	40681	748085.00	2270850.00	0	Rocket	U.S. WARHEAD, ROCKET, 2.75-IN, SMOKE, WP, M156
Kamohio	74802709	40677	748071.19	2270934.60	0	Projectile	U.S. CARTRIDGE, 106-MM, HEAT, M344
Kamohio	74802711	40674	748049.87	2271145.70	0	Projectile	U.S. CARTRIDGE, 40-MM, HE, M383, M384, & M677
Kamohio	74802711	40675	748053.79	2271196.00	0	Projectile	U.S. CARTRIDGE, 106-MM, HEAT, M344
Naval Gun Fire Range	74802744	41794	748094.26	2274463.10	0	Projectile	U.S. PROJECTILE, 5-IN, HE, MK 52
Naval Gun Fire Range	74802744	41795	748081.33	2274441.30	0	Projectile	U.S. PROJECTILE, 5-IN, HE, MK 35
Naval Gun Fire Range	74802746	41829	748047.53	2274615.30	0	OE Component	U.S. FUZE, PROJECTILE, PD, MK 30
Naval Gun Fire Range	74802746	41830	748029.91	2274670.70	0	OE Component	U.S. FUZE, PROJECTILE, PD, MK 30
Naval Gun Fire Range	74802747	41832	748029.61	2274720.80	0	OE Component	U.S. FUZE, PROJECTILE, AD, MK 43, MK 54, MK 55, AND MK 89
Naval Gun Fire Range	74802747	41831	748062.41	2274781.10	0	Projectile	U.S. PROJECTILE, 5-IN, HE, MK 35
Naval Gun Fire Range	74802748	41833	748039.43	2274840.30	0	Projectile	U.S. PROJECTILE, 5-IN, SMOKE-PUFF, MK 41
Naval Gun Fire Range	74802749	41834	748098.14	2274931.10	0	Projectile	CANADIAN PROJECTILE, 3-IN, HE, MK 33
Naval Gun Fire Range	74802750	41835	748020.46	2275065.00	0	Projectile	U.S. PROJECTILE, 5-IN, SMOKE-PUFF, MK 52
Naval Gun Fire Range	74802750	41836	748076.19	2275017.20	0	Projectile	U.S. PROJECTILE, 5-IN, SMOKE-PUFF, MK 41
Naval Gun Fire Range	74802751	41898	748046.21	2275160.20	0	Projectile	U.S. PROJECTILE, 5-IN, HE, MK 35
Naval Gun Fire Range	74802751	41899	748011.34	2275163.80	0	Projectile	U.S. PROJECTILE, 3-IN, AA, MK 27 (HE)
Naval Gun Fire Range	74802752	41906	748011.09	2275279.40	0	OE Component	U.S. FUZE, PROJECTILE, BD, MK 83
Naval Gun Fire Range	74802752	41900	748048.31	2275219.40	0	Projectile	U.S. PROJECTILE, 5-IN/54, HE, MK 64
Naval Gun Fire Range	74802752	41901	748011.39	2275228.60	0	Projectile	U.S. PROJECTILE, 3-IN, APHE, MK 29

UXO Summary  
Risk Reduction Clearance Area

Work Area	GMU	Barcode ID	UTMX	UTMY	Depth (Inches)	UXO Type	UXO Nomenclature
Naval Gun Fire Range	74802752	41902	748047.81	2275250.90	0	Projectile	U.S. PROJECTILE, 5-IN, SMOKE-PUFF, MK 52
Naval Gun Fire Range	74802752	41903	748045.04	2275254.20	0	Projectile	U.S. CARTRIDGE, 40-MM, HE, M383, M384, & M677
Naval Gun Fire Range	74802752	41904	748044.12	2275279.30	0	Projectile	PROJECTILE, 5-IN, HE, MK 49
Naval Gun Fire Range	74802752	41905	748019.37	2275291.80	0	Projectile	U.S. PROJECTILE, 5-IN, HE, MK 52
Naval Gun Fire Range	74802752	41907	748098.32	2275281.40	0	Projectile	U.S. CARTRIDGE, 40-MM, HE, M383, M384, & M677
Naval Gun Fire Range	74802753	41908	748079.28	2275310.90	0	Projectile	U.S. PROJECTILE, 5-IN, PRACTICE, MK61
Naval Gun Fire Range	74802753	41909	748052.93	2275376.20	0	Projectile	U.S. PROJECTILE, 5-IN, SMOKE-PUFF, MK 52
Naval Gun Fire Range	74802753	41910	748048.18	2275339.40	0	Projectile	U.S. CARTRIDGE, 40-MM, HE, M383, M384, & M677
Naval Gun Fire Range	74802754	41913	748090.31	2275493.50	0	OE Component	U.S. FUZE, PROJECTILE, AD, MK 43, MK 54, MK 55, AND MK 89
Naval Gun Fire Range	74802754	41911	748009.13	2275411.70	0	Projectile	U.S. PROJECTILE, 5-IN, PRACTICE, MK61
Naval Gun Fire Range	74802754	41912	748041.08	2275461.80	0	Projectile	U.S. CARTRIDGE, 40-MM, HE, M383, M384, & M677
Kamohio	74812708	40682	748118.22	2270891.80	0	Projectile	U.S. CARTRIDGE, 106-MM, HEAT, M344
Kamohio	74812711	40720	748199.00	2271101.00	0	20mm Projectile	U.S. PROJECTILE, 20-MM, HE, M97
Kamohio	74812711	40718	748174.00	2271156.00	0	OE Component	U.S. FUZE, ROCKET, NOSE, PD, M423 & M427
Kamohio	74812711	40716	748124.59	2271117.60	0	Projectile	U.S. PROJECTILE, 5-IN, ILLUMINATION OR WHITE PHOSPHOROUS, MK 48
Kamohio	74812711	40717	748139.36	2271146.10	0	Projectile	U.S. CARTRIDGE, 106-MM, HEAT, M344
Kamohio	74812711	40719	748199.00	2271101.00	0	Small Arms	SMALL ARMS
Naval Gun Fire Range	74812750	41978	748119.51	2275015.60	0	OE Component	U.S. FUZE, ROCKET, NOSE, PD, M423 & M427
Naval Gun Fire Range	74812750	41977	748155.03	2275021.60	0	Projectile	U.S. PROJECTILE, 5-IN/54, HE, MK 64
Naval Gun Fire Range	74812751	41979	748197.06	2275181.20	0	Projectile	U.S. PROJECTILE, 5-IN, PRACTICE, MK61
Naval Gun Fire Range	74812752	41983	748111.09	2275221.40	0	OE Component	GAS GENERATOR
Naval Gun Fire Range	74812752	41982	748185.68	2275251.10	0	Projectile	U.S. CARTRIDGE, 40-MM, HE, M383, M384, & M677
Naval Gun Fire Range	74812752	41984	748168.19	2275291.40	0	Projectile	U.S. PROJECTILE, 5-IN, SMOKE-PUFF, MK 52
Naval Gun Fire Range	74812752	41980	748161.79	2275283.00	0	Rocket	U.S. WARHEAD, ROCKET, 2.75-IN, FRAG, MK 1
Naval Gun Fire Range	74812752	41981	748153.39	2275248.60	0	Rocket	U.S. WARHEAD, ROCKET, 2.75-IN, HE-FRAG, M151

UXO Summary  
Risk Reduction Clearance Area

Work Area	GMU	Barcode ID	UTMX	UTMY	Depth (Inches)	UXO Type	UXO Nomenclature
Naval Gun Fire Range	74812753	41990	748166.23	2275319.70	0	Mortar	U.S. PROJECTILE, 81-MM, HE, M374
Naval Gun Fire Range	74812753	41987	748197.03	2275381.60	0	OE Component	GAS GENERATOR
Naval Gun Fire Range	74812753	41986	748180.36	2275348.90	0	Projectile	U.S. PROJECTILE, 5-IN, SMOKE-PUFF, MK 52
Naval Gun Fire Range	74812753	41989	748170.48	2275323.60	0	Projectile	U.S. CARTRIDGE, 40-MM, HE, M383, M384, & M677
Naval Gun Fire Range	74812753	41991	748135.06	2275377.60	0	Projectile	U.S. PROJECTILE, 3-IN, AA, MK 27 (HE)
Naval Gun Fire Range	74812753	41992	748110.93	2275395.20	0	Projectile	U.S. CARTRIDGE, 40-MM, HE, M383, M384, & M677
Naval Gun Fire Range	74812753	41985	748192.43	2275309.50	0	Rocket	U.S. WARHEAD, ROCKET, 2.75-IN, FRAG, MK 1
Naval Gun Fire Range	74812753	41988	748167.38	2275379.20	0	Rocket	U.S. WARHEAD, ROCKET, 2.75-IN, HE-FRAG, M151
Naval Gun Fire Range	74812754	41994	748148.91	2275458.70	0	Projectile	U.S. PROJECTILE, 5-IN, SMOKE-PUFF, MK 52
Naval Gun Fire Range	74812754	41993	748128.93	2275479.60	0	Rocket	U.S. WARHEAD, ROCKET, 2.75-IN, HE, M229
Kamohio	74822709	40683	748227.49	2270981.50	0	Projectile	U.S. CARTRIDGE, 106-MM, HEAT, M344
Kamohio	74822710	40711	748224.15	2271087.70	0	Pyrotechnics	U.S. FLARE, M24 & M26
Kamohio	74822711	40714	748252.00	2271129.00	0	Projectile	U.S. PROJECTILE, 5-IN, HE, MK 35
Kamohio	74822711	40712	748269.00	2271125.00	0	Rocket	U.S. WARHEAD, ROCKET, 5.0-IN, GP, MK24 (ZUNI)
Kamohio	74822711	40713	748269.00	2271124.00	0	Rocket	U.S. WARHEAD, ROCKET, 5.0-IN, GP, MK24 (ZUNI)
Kamohio	74822711	40715	748269.00	2271123.00	0	Rocket	U.S. WARHEAD, ROCKET, 5.0-IN, GP, MK24 (ZUNI)
Naval Gun Fire Range	74822750	42061	748247.31	2275061.20	0	Projectile	U.S. PROJECTILE, 5-IN, PRACTICE, MK61
Naval Gun Fire Range	74822750	42062	748231.96	2275055.50	0	Projectile	U.S. PROJECTILE, 5-IN, PRACTICE, MK61
Naval Gun Fire Range	74822750	42060	748299.00	2275099.00	0	Small Arms	SMALL ARMS
Naval Gun Fire Range	74822751	42057	748218.38	2275180.70	0	OE Component	GAS GENERATOR
Naval Gun Fire Range	74822751	42058	748239.08	2275162.20	0	Projectile	U.S. CARTRIDGE, 40-MM, HE, M383, M384, & M677
Naval Gun Fire Range	74822751	42059	748268.14	2275121.10	0	Rocket	U.S. WARHEAD, ROCKET, 2.75-IN, FRAG, MK 1
Naval Gun Fire Range	74822752	42000	748288.64	2275265.10	0	OE Component	BOOSTER
Naval Gun Fire Range	74822752	42001	748223.93	2275229.40	0	Projectile	U.S. CARTRIDGE, 40-MM, HE, M383, M384, & M677
Naval Gun Fire Range	74822753	41998	748255.34	2275341.50	0	Bomb	U.S. BOMB, 25-LB, PRACTICE, MK 76
Naval Gun Fire Range	74822753	41999	748249.37	2275361.30	0	Projectile	U.S. PROJECTILE, 5-IN, SMOKE-PUFF, MK 52



UXO Summary  
Risk Reduction Clearance Area

Work Area	GMU	Barcode ID	UTMX	UTMY	Depth (Inches)	UXO Type	UXO Nomenclature
Naval Gun Fire Range	74822754	41996	748209.38	2275411.40	0	Projectile	U.S. PROJECTILE, 5-IN, HE, MK 52
Naval Gun Fire Range	74822754	41995	748238.21	2275459.20	0	Rocket	U.S. WARHEAD, ROCKET, 2.75-IN, FRAG, MK 1
Naval Gun Fire Range	74822754	41997	748212.93	2275411.40	0	Rocket	U.S. WARHEAD, ROCKET, 2.75-IN, FRAG, MK 1
Kamohio	74832708	40692	748321.00	2270840.00	0	Propellant	U.S. MOTOR, ROCKET, 2.75-IN, MKS 1, 2, 3, AND 4, AND MK 40
Kamohio	74832710	40708	748348.00	2271044.00	0	Bomb	U.S. BOMB, 25-LB, PRACTICE, MK 76
Kamohio	74832710	40710	748348.00	2271044.00	0	Bomb	U.S. BOMB, 5-LB, PRACTICE, MK 106
Kamohio	74832710	40709	748348.00	2271044.00	0	OE Component	U.S. FUZE, ROCKET, NOSE, PD, M423 & M427
Kamohio	74832710	40707	748348.00	2271044.00	0	Pyrotechnics	SIGNAL, DRIFT, AN-MK4, AN-MK5, AND AN-MK6
Kamohio	74832711	40706	748311.80	2271191.70	0	Projectile	U.S. CARTRIDGE, 106-MM, HEAT, M344
Kamohio	74842708	40684	748488.36	2270853.00	0	Projectile	U.S. PROJECTILE, 5-IN, PRACTICE, MK61
Kamohio	74842709	40693	748468.00	2270916.00	0	Pyrotechnics	SIGNAL, DRIFT, AN-MK4, AN-MK5, AND AN-MK6
Kamohio	74842710	40705	748421.00	2271075.00	0	Bomb	U.S. BOMB, 25-LB, PRACTICE, MK 76
Kamohio	74842710	40703	748421.91	2271073.30	0	Projectile	U.S. CARTRIDGE, 106-MM, HEAT, M344
Kamohio	74842710	40704	748421.00	2271084.00	0	Projectile	U.S. PROJECTILE, 5-IN, HE, MK 35
Kamohio	74852709	40685	748532.36	2270965.00	0	Bomb	U.S. BOMB, 4-LB, FRAG, M83 (BUTTERFLY)
Kamohio	74852709	40686	748544.26	2270951.20	0	Bomb	U.S. BOMB, 4-LB, FRAG, M83 (BUTTERFLY)
Kamohio	74852709	40687	748507.88	2270986.60	0	Bomb	U.S. BOMB, 4-LB, FRAG, M83 (BUTTERFLY)
Kamohio	74852709	40688	748537.00	2270962.00	0	Bomb	U.S. BOMB, 4-LB, FRAG, M83 (BUTTERFLY)
Kamohio	74852710	40691	748584.00	2271082.00	0	Bomb	U.S. BOMB, 25-LB, PRACTICE, MK 76
Kamohio	74852710	40689	748532.87	2271029.10	0	OE Component	U.S. FUZE, BOMB, TAIL, IMPACT-INERTIA, M100
Kamohio	74852710	40690	748584.00	2271082.00	0	Projectile	U.S. PROJECTILE, 5-IN, HE, MK 35
Kamohio	74852711	40700	748563.04	2271123.20	0	OE Component	U.S. FUZE, BOMB, TAIL, IMPACT-INERTIA, M100
Kamohio	74852711	40699	748564.56	2271126.00	0	Projectile	U.S. CARTRIDGE, 106-MM, HEAT, M344
Kamohio	74852711	40702	748599.00	2271147.00	0	Projectile	U.S. PROJECTILE, 5-IN, HE, MK 35
Kamohio	74852711	40701	748563.75	2271124.20	0	Pyrotechnics	U.S. FLARE, AIRCRAFT, PARACHUTE, MK 24
Kamohio	74862710	40695	748610.00	2271095.00	0	Bomb	U.S. BOMB, 25-LB, PRACTICE, MK 76
Kamohio	74862710	40694	748611.03	2271090.80	0	Projectile	U.S. CARTRIDGE, 105-MM, SMOKE, WP, M60
Kamohio	74862711	40696	748672.24	2271114.80	0	Bomb	U.S. BOMB, 600-LB, DEMOLITION, MK 1
Kamohio	74862711	40697	748679.19	2271164.00	0	Projectile	U.S. CARTRIDGE, 106-MM, HEAT, M344
Kamohio	74862711	40698	748684.00	2271122.00	0	Projectile	BRITISH PROJECTILE, 5.25-IN, HE, N3, N5
Kamohio	74872708	40665	748735.21	2270896.00	0	Projectile	U.S. PROJECTILE, 5-IN, ILLUMINATION OR WHITE PHOSPHOROUS, MK 48
Kamohio	74872708	40666	748741.00	2270815.00	0	Projectile	U.S. PROJECTILE, 5-IN, HE, MK 35
Kamohio	74872710	40669	748744.00	2271084.00	0	Projectile	U.S. PROJECTILE, 5-IN, HE, MK 35
Kamohio	74882709	40667	748885.00	2270958.00	0	OE Component	U.S. FUZE, PROJECTILE, AD, MK 43, MK 54, MK 55, AND MK 89
Kamohio	74882710	40656	748826.08	2271056.30	0	Projectile	U.S. PROJECTILE, 5-IN, HE, MK 51
Kamohio	74882710	40657	748804.00	2271096.00	0	Projectile	U.S. PROJECTILE, 40-MM, HE, MK 1, MK 2, & MK 3
Kamohio	74882710	40658	748811.00	2271071.00	0	Rocket	U.S. WARHEAD, ROCKET, 2.75-IN, FRAG, MK 1
Kamohio	74882710	40659	748811.00	2271071.00	0	Rocket	U.S. WARHEAD, ROCKET, 2.75-IN, FRAG, MK 1
Kamohio	74882710	40660	748811.00	2271071.00	0	Rocket	U.S. WARHEAD, ROCKET, 2.75-IN, FRAG, MK 1
Kamohio	74882710	40661	748811.00	2271071.00	0	Rocket	U.S. WARHEAD, ROCKET, 2.75-IN, FRAG, MK 1
Kamohio	74882711	40668	748854.91	2271137.40	0	Projectile	U.S. PROJECTILE, 5-IN, HE, MK 35

Final After Action Report  
UXO Clearance Project  
Kaho`olawe Island Reserve, Hawaii

Data query completed: 9/7/04  
Sorted by GMU

UXO Summary  
Risk Reduction Clearance Area

Work Area	GMU	Barcode ID	UTMX	UTMY	Depth (Inches)	UXO Type	UXO Nomenclature
Kamohio	74892710	40663	748934.00	2271083.00	0	Projectile	U.S. PROJECTILE, 5-IN, HE, MK 35
Kamohio	74902709	40664	749006.00	2270920.00	0	Rocket	U.S. WARHEAD, ROCKET, 2.75-IN, HE-FRAG, M151
Kamohio	74902710	40654	749098.00	2271056.00	0	Projectile	U.S. PROJECTILE, 5-IN, HE, MK 35
Kamohio	74902711	40662	749022.00	2271101.00	0	Projectile	U.S. PROJECTILE, 5-IN, HE, MK 35
Kamohio	74912710	40653	749111.75	2271014.10	0	Pyrotechnics	U.S. FLARE, AIRCRAFT, PARACHUTE, LUU-2/B
Kamohio	74912711	40651	749176.31	2271114.90	0	Projectile	U.S. CARTRIDGE, 106-MM, HEAT, M344
Kamohio	74922708	40655	749242.11	2270857.70	0	Projectile	U.S. PROJECTILE, 5-IN, HE, MK 35
Kamohio	74922711	40652	749271.00	2271140.00	0	Projectile	U.S. PROJECTILE, 5-IN/54, HE, MK 64
Kamohio	74952709	40647	749594.27	2270969.10	0	Bomb	U.S. BOMB, 250-LB, GP, AN-M57
Kamohio	74952709	40648	749550.96	2270988.80	0	Bomb	U.S. BOMB, 300-LB, DEMOLITION, HE, M31
Kamohio	74952709	40649	749515.00	2270921.00	0	Pyrotechnics	U.S. FLARE, AIRCRAFT, PARACHUTE, MK45
Kamohio	74962710	40650	749605.00	2271034.00	0	OE Component	U.S. BOMB, IGNITER, WP, M23
Kamohio	75112714	40020	751175.62	2271413.90	0	Projectile	U.S. PROJECTILE, 5-IN, ILLUMINATION OR WHITE PHOSPHOROUS, MK 48
Kamohio	75112716	40019	751146.73	2271689.30	0	Pyrotechnics	U.S. FLARE, AIRCRAFT, PARACHUTE, MK45
Kamohio	75122713	40027	751201.00	2271301.00	0	20mm Projectile	U.S. PROJECTILE, 20-MM, HE, M97
Kamohio	75122715	40022	751201.00	2271599.00	0	20mm Projectile	U.S. PROJECTILE, 20-MM, HE, M97
Kamohio	75122715	40021	751241.00	2271595.00	0	Pyrotechnics	SIGNAL, DRIFT, AN-MK4, AN-MK5, AND AN-MK6
Kamohio	75122717	40026	751299.00	2271701.00	0	20mm Projectile	U.S. PROJECTILE, 20-MM, HE, M97
Kamohio	75122717	40023	751240.00	2271748.00	0	Projectile	U.S. PROJECTILE, 5-IN, HE, MK 35
Kamohio	75122717	40025	751299.00	2271701.00	0	Pyrotechnics	PYROTECHNIC
Kamohio	75122717	40024	751224.00	2271713.00	0	Rocket	U.S. WARHEAD, ROCKET, 2.75-IN, HE-FRAG, M151
Kamohio	75132715	39906	751334.00	2271558.00	0	Projectile	U.S. PROJECTILE, 5-IN/54, HE, MK 64
Kamohio	75132715	39907	751382.00	2271560.00	0	Pyrotechnics	SIGNAL, DRIFT, AN-MK4, AN-MK5, AND AN-MK6
Kamohio	75132716	39908	751301.00	2271699.00	0	Small Arms	SMALL ARMS
Kamohio	75132717	39910	751301.00	2271701.00	0	20mm Projectile	U.S. PROJECTILE, 20-MM, HE, M97
Kamohio	75132717	39909	751371.00	2271758.00	0	Bomb	U.S. BOMB, 25-LB, PRACTICE, MK 76
Kamohio	75132717	39911	751301.00	2271701.00	0	OE Component	U.S. FUZE, PROJECTILE OR ROCKET, AD, MK 44 & MK 52
Kamohio	75142714	40030	751489.24	2271490.20	0	Projectile	U.S. PROJECTILE, 5-IN, PRACTICE, MK61
Kamohio	75152713	40029	751531.00	2271328.00	0	Projectile	U.S. PROJECTILE, 5-IN, PRACTICE, MK61
Kamohio	75152716	39904	751563.00	2271610.00	0	Projectile	U.S. PROJECTILE, 5-IN, PRACTICE, MK61
Kamohio	75152716	39905	751590.00	2271694.00	0	Projectile	U.S. PROJECTILE, 5-IN, PRACTICE, MK61
Kamohio	75152716	39903	751539.04	2271686.50	0	Pyrotechnics	U.S. FLARE, AIRCRAFT, PARACHUTE, LUU-2/B
Kamohio	75152717	40028	751501.00	2271760.00	0	Pyrotechnics	PYROTECHNIC
Kamohio	75162715	40041	751695.24	2271557.00	0	Projectile	U.S. PROJECTILE, 5-IN, HE, MK 51
Kamohio	75162715	40042	751601.00	2271598.00	0	Small Arms	SMALL ARMS
Kamohio	75162716	40040	751659.88	2271695.30	0	Pyrotechnics	U.S. FLARE, AIRCRAFT, PARACHUTE, MK45
Kamohio	75172715	40043	751719.24	2271552.40	0	Pyrotechnics	U.S. FLARE, AIRCRAFT, PARACHUTE, MK45
Kamohio	75172717	40045	751701.00	2271799.00	0	Small Arms	SMALL ARMS
Kamohio	75192716	40044	751991.02	2271642.60	0	Projectile	U.S. PROJECTILE, 5-IN, PRACTICE, MK61

---

# Supplement C: Shoreline Clearance UXO Listing

---

UXO Summary  
Shoreline Clearance Areas

Work Area	GMU	Barcode ID	UTMX	UTMY	Depth (Inches)	UXO Type	UXO Nomenclature
Shoreline	74062706	14460	740600.93	2270601.00	0	20mm Projectile	PROJECTILE, 20-MM (UNKNOWN MK)
Shoreline	74082729	20454	740801.00	2272999.00	0	20mm Projectile	U.S. PROJECTILE, 20-MM, HE, M97
Shoreline	74082729	20456	740801.00	2272999.00	0	OE Component	U.S. FUZE, PROJECTILE, PD, MK 27
Shoreline	74082729	20457	740801.00	2272999.00	0	OE Component	BOOSTER
Shoreline	74082729	20458	740801.00	2272999.00	0	OE Component	BOOSTER
Shoreline	74152702	17201	741541.30	2270200.20	0	20mm Projectile	U.S. PROJECTILE, 20-MM, HE, M97
Shoreline	74152702	17199	741541.25	2270200.60	0	Raw Explosives	RAW EXPLOSIVES
Shoreline	74152702	17200	741541.53	2270200.50	0	Small Arms	SMALL ARMS
Shoreline	74162700	16821	741700.02	2270000.00	0	20mm Projectile	U.S. PROJECTILE, 20-MM, HE, M97
Shoreline	74162700	16820	741700.02	2270000.00	0	Small Arms	SMALL ARMS
Shoreline	74172699	36158	741705.00	2269995.00	0	Small Arms	SMALL ARMS
Shoreline	74172700	10231	741700.02	2270000.00	0	20mm Projectile	PROJECTILE, 20-MM (UNKNOWN MK)
Shoreline	74172700	13316	741700.02	2270000.00	0	20mm Projectile	U.S. PROJECTILE, 20-MM, HE, M97
Shoreline	74172700	13314	741700.02	2270000.00	0	Projectile	U.S. PROJECTILE, 40-MM, HE, MK 1, MK 2, & MK 3
Shoreline	74172700	13317	741700.02	2270000.00	0	Projectile	U.S. PROJECTILE, 40-MM, HE, MK 1, MK 2, & MK 3
Shoreline	74172700	10230	741700.02	2270000.00	0	Small Arms	SMALL ARMS
Shoreline	74172700	13315	741700.02	2270000.00	0	Small Arms	SMALL ARMS
Shoreline	74192691	17430	741901.33	2269117.50	0	Small Arms	SMALL ARMS
Shoreline	74192692	17438	741901.72	2269201.00	0	20mm Projectile	U.S. PROJECTILE, 20-MM, HE, M97
Shoreline	74192692	17439	741900.34	2269201.30	0	Small Arms	SMALL ARMS
Shoreline	74242689	45297	742485.00	2268905.00	0	20mm Projectile	U.S. PROJECTILE, 20-MM, HE, M97
Shoreline	74262747	28765	742699.99	2274800.00	0	Projectile	U.S. PROJECTILE, 40-MM, HE, MK 1, MK 2, & MK 3
Shoreline	74272747	28760	742700.02	2274800.00	0	20mm Projectile	U.S. PROJECTILE, 20-MM, HE, M97
Shoreline	74292689	45400	742946.00	2268915.00	0	OE Component	BOOSTER
Shoreline	74502754	28730	745005.91	2275486.30	0	20mm Projectile	U.S. PROJECTILE, 20-MM, HE, M97
Waikahalulu	74572706	45452	745803.00	2270621.00	0	Projectile	U.S. CARTRIDGE, 40-MM, HE, M383, M384, & M677
Waikahalulu	74572706	45453	745800.02	2270615.00	0	Projectile	U.S. CARTRIDGE, 40-MM, HE, M383, M384, & M677
Shoreline	74572757	28538	745800.01	2275700.00	0	20mm Projectile	U.S. PROJECTILE, 20-MM, HE, M97
Shoreline	74582760	28550	745849.16	2276003.30	0	Projectile	U.S. PROJECTILE, 3-IN, APHE, MK 29
Shoreline	74622762	39412	746228.00	2276219.00	0	Rocket	ROCKET, 4.5-IN, BARRAGE, MK 3
Shoreline	74632762	39586	746360.00	2276288.00	0	20mm Projectile	U.S. PROJECTILE, 20-MM, HE, M97
Shoreline	74632762	39587	746301.00	2276299.00	0	OE Component	U.S. FUZE, PROJECTILE, PD, MK 27
Shoreline	74672764	39339	746798.00	2276499.00	0	Projectile	U.S. PROJECTILE, 3-IN, APHE, MK 29
Waikahalulu	74682713	40596	746249.00	2271312.00	0	Bomb	U.S. BOMB, 25-LB, PRACTICE, MK 76
Shoreline	74682765	30713	746808.72	2276562.90	0	Projectile	U.S. PROJECTILE, 5-IN, HE, MK 61
Shoreline	74692766	39346	746956.00	2276641.00	0	Projectile	U.S. PROJECTILE, 3-IN, APHE, MK 29
Shoreline	74722769	31918	747249.00	2276959.00	0	Projectile	U.S. PROJECTILE, 40-MM, HE, MK 1, MK 2, & MK 3
Shoreline	74732770	31919	747364.18	2277008.30	0	OE Component	BURSTER TUBE
Shoreline	74772774	22749	747796.10	2277462.20	0	Mortar	U.S. CARTRIDGE, 4.2-IN, (107-MM), SMOKE, WP, M2
Shoreline	74822776	31937	748291.32	2277696.10	0	Rocket	ROCKET, 4.5-IN, BARRAGE, MK 3
Shoreline	74892781	18602	748958.15	2278110.50	0	Bomb	U.S. BOMB, 250-LB, GP, AN-M57
Shoreline	74912783	17501	749115.33	2278400.00	0	Projectile	U.S. PROJECTILE, 5-IN, HE, MK 35
Shoreline	74952785	35143	749576.25	2278516.10	2	Projectile	U.S. PROJECTILE, 3-IN, APHE, MK 29
Shoreline	74962785	35316	749601.13	2278536.50	12	Projectile	U.S. PROJECTILE, 3-IN, AA, MK 27 (HE)
Shoreline	74972787	41343	749701.00	2278710.00	12	OE Component	U.S. FUZE, BOMB, NOSE, M104 & M109
Shoreline	75002788	31367	750055.00	2278894.00	25	Pyrotechnics	U.S. MARKER, MARINE, MK 25

UXO Summary  
Shoreline Clearance Areas

Work Area	GMU	Barcode ID	UTMX	UTMY	Depth (Inches)	UXO Type	UXO Nomenclature
Shoreline	75012790	17908	750159.44	2279017.70	0	Bomb	U.S. BOMB, 500-LB, DEMOLITION, HE, AN-M43 & AN-M64
Shoreline	75042715	39482	750404.00	2271511.00	0	20mm Projectile	U.S. PROJECTILE, 20-MM, HE, M97
Shoreline	75092707	37838	750946.52	2270719.20	0	Pyrotechnics	U.S. FLARE, AIRCRAFT, PARACHUTE, MK 24
Shoreline	75252801	20258	752577.30	2280146.00	0	Bomb	U.S. BOMB, 100-LB, GP, AN-M30
Shoreline	75292700	13047	752905.46	2270035.60	0	20mm Projectile	U.S. PROJECTILE, 20-MM, HE, M97
Shoreline	75292700	13046	752905.62	2270035.70	0	Projectile	U.S. PROJECTILE, 5-IN, HE, MK 61
Shoreline	75372800	19746	753703.69	2280045.10	0	Bomb	U.S. BOMB, 100-LB, GP, AN-M30
Shoreline	75442718	14070	754481.34	2271871.30	0	Projectile	U.S. PROJECTILE, 5-IN, HE, MK 61
Shoreline	75462730	13155	754646.25	2273027.80	0	Projectile	U.S. PROJECTILE, 5-IN, PRACTICE, MK61
Shoreline	75552706	16356	755500.24	2270697.40	0	20mm Projectile	PROJECTILE, 20-MM (UNKNOWN MK)
Shoreline	75552722	19158	755499.76	2272237.70	0	Bomb	U.S. BOMB, 250-LB, GP, AN-M57

---

# Supplement D: UXO Remnant Summary

---

UXO Remnant Summary  
Island Wide Summary

Work Area	GMU	Date	Source	Field Weight	Requiring Thermal Treatment (lbs)	Requiring Demil (lbs)	No Treatment Required (lbs)	Non-Hazardous Candle Material (lbs)
Kealaikahiki	73982711	01/09/02	Subsurface	99	51	11	0	0
Kealaikahiki	73982711	03/13/02	Subsurface	3	3	0	0	0
Kealaikahiki	73982711	05/15/01	Surface	70	44	0	0	0
Kealaikahiki	73982712	01/09/02	Subsurface	100	65	12	0	0
Kealaikahiki	73982712	05/15/01	Surface	90	22	0	0	0
Kealaikahiki	73982713	01/08/02	Subsurface	6	4	2	0	0
Kealaikahiki	73982713	03/13/02	Subsurface	1	1	0	0	0
Kealaikahiki	73982713	05/24/01	Surface	45	26	0	0	0
Kealaikahiki	73982713	05/16/01	Surface	105	31	44	0	0
Kealaikahiki	73982714	01/09/02	Subsurface	10	4	0	0	0
Kealaikahiki	73982715	03/13/02	Surface	1	3	0	0	0
Kealaikahiki	73982716	01/14/02	Subsurface	1	1	0	0	0
Kealaikahiki	73982716	03/13/02	Surface	1	2	0	0	0
Kealaikahiki	73982717	03/26/02	Subsurface	2	2	0	0	0
Kealaikahiki	73982717	01/14/02	Surface	2	2	0	0	0
Kealaikahiki	73992711	07/01/03	Subsurface	19	16	0	0	0
Kealaikahiki	73992711	01/09/02	Subsurface	110	67	12	0	0
Kealaikahiki	73992711	05/15/01	Surface	70	39	0	0	0
Kealaikahiki	73992711	10/22/02	BIP Generated	5	11	0	0	0
Kealaikahiki	73992712	03/26/02	Subsurface	3	6	0	0	0
Kealaikahiki	73992712	01/08/02	Subsurface	100	91	8	0	0
Kealaikahiki	73992712	05/15/01	Surface	35	52	0	0	0
Kealaikahiki	73992713	01/10/02	Subsurface	45	26	7	0	0
Kealaikahiki	73992713	03/26/02	Subsurface	2	4	0	0	0
Kealaikahiki	73992713	05/16/01	Surface	265	151	20	0	0
Kealaikahiki	73992713	05/24/01	Surface	7	0	8	0	0
Kealaikahiki	73992713	04/09/02	Surface	2	2	0	0	0
Kealaikahiki	73992714	01/23/02	Subsurface	235	124	10	0	0
Kealaikahiki	73992714	03/26/02	Subsurface	6	5	1	0	0
Kealaikahiki	73992714	05/16/01	Surface	285	205	28	0	0
Kealaikahiki	73992714	11/26/01	BIP Generated	7	7	0	0	0
Kealaikahiki	73992715	03/26/02	Subsurface	8	10	0	0	0
Kealaikahiki	73992715	01/17/02	Subsurface	185	108	2	0	0
Kealaikahiki	73992715	08/13/01	Surface	2	0	2	0	0
Kealaikahiki	73992715	05/30/01	Surface	350	199	156	0	0
Kealaikahiki	73992716	07/02/03	Subsurface	15	9	2	0	0
Kealaikahiki	73992716	01/16/02	Subsurface	340	337	2	0	0
Kealaikahiki	73992716	08/22/01	Surface	500	159	19	0	0
Kealaikahiki	73992716	01/31/02	Surface	5	0	2	0	0
Kealaikahiki	73992716	10/22/02	BIP Generated	45	51	0	0	0
Kealaikahiki	73992717	01/15/02	Subsurface	15	41	1	0	0
Kealaikahiki	73992717	10/03/01	Surface	13	10	0	0	0
Kealaikahiki	73992717	10/03/01	Surface	5	6	0	0	0
Kealaikahiki	73992718	03/26/02	Subsurface	2	2	0	0	0
Kealaikahiki	74002710	05/13/02	Subsurface	25	6	1	12	0

UXO Remnant Summary  
Island Wide Summary

Work Area	GMU	Date	Source	Field Weight	Requiring Thermal Treatment (lbs)	Requiring Demil (lbs)	No Treatment Required (lbs)	Non-Hazardous Candle Material (lbs)
Kealaikahiki	74002710	03/22/01	Surface	210	118	18	0	0
Kealaikahiki	74002710	04/16/01	Surface	5	3	0	0	0
Kealaikahiki	74002711	07/01/03	Subsurface	2	0	0	0	1
Kealaikahiki	74002711	05/13/03	Subsurface	260	16	134	101	0
Kealaikahiki	74002711	03/22/01	Surface	140	111	19	0	0
Kealaikahiki	74002711	03/29/01	Surface	25	10	0	0	0
Kealaikahiki	74002712	05/13/03	Subsurface	95	22	1	64	0
Kealaikahiki	74002712	07/02/03	Subsurface	5	4	0	0	0
Kealaikahiki	74002712	04/04/01	Surface	195	113	0	0	0
Kealaikahiki	74002713	07/02/03	Subsurface	5	3	1	0	0
Kealaikahiki	74002713	05/13/03	Subsurface	115	16	6	80	0
Kealaikahiki	74002713	04/09/01	Surface	210	110	64	0	0
Kealaikahiki	74002714	07/02/03	Subsurface	5	6	0	0	0
Kealaikahiki	74002714	05/14/03	Subsurface	90	1	2	69	0
Kealaikahiki	74002714	04/04/01	Surface	100	116	0	0	0
Kealaikahiki	74002715	07/02/03	Subsurface	5	4	0	0	0
Kealaikahiki	74002715	05/14/03	Subsurface	135	9	3	111	0
Kealaikahiki	74002715	04/06/01	Surface	300	165	69	0	0
Kealaikahiki	74002716	05/14/03	Subsurface	135	7	8	121	0
Kealaikahiki	74002716	07/02/03	Subsurface	2	1	0	0	0
Kealaikahiki	74002716	05/07/01	Surface	2	1	0	0	0
Kealaikahiki	74002716	04/18/01	Surface	200	110	41	0	0
Kealaikahiki	74002717	01/17/02	Subsurface	77	62	1	0	0
Kealaikahiki	74002717	05/24/01	Surface	100	75	0	0	0
Kealaikahiki	74002718	01/22/02	Subsurface	51	28	0	0	0
Kealaikahiki	74002718	08/22/01	Surface	100	43	0	0	0
Kealaikahiki	74002719	01/22/02	Subsurface	75	72	0	0	0
Kealaikahiki	74002720	01/23/02	Subsurface	30	29	0	0	0
Kealaikahiki	74002720	01/31/02	Surface	1	0	1	0	0
Kealaikahiki	74002721	01/23/02	Subsurface	50	34	0	0	0
Kealaikahiki	74002721	08/09/01	Surface	1	2	0	0	0
Kealaikahiki	74002722	01/23/02	Subsurface	5	5	0	0	0
Kealaikahiki	74012710	03/20/01	Surface	100	64	0	0	0
Kealaikahiki	74012711	03/15/01	Surface	160	93	7	0	0
Kealaikahiki	74012712	04/04/01	Surface	105	47	0	0	0
Kealaikahiki	74012713	03/14/03	Subsurface	6	5	0	0	0
Kealaikahiki	74012713	03/29/01	Surface	195	148	0	0	0
Kealaikahiki	74012714	03/14/03	Subsurface	1	1	0	0	0
Kealaikahiki	74012714	04/04/01	Surface	200	76	100	0	0
Kealaikahiki	74012715	04/05/01	Surface	150	110	0	0	0
Kealaikahiki	74012716	04/18/01	Surface	50	28	33	0	0
Kealaikahiki	74012717	04/18/01	Surface	60	73	0	0	0
Kealaikahiki	74012718	05/31/01	Surface	2	1	0	0	0
Kealaikahiki	74012718	05/23/01	Surface	100	57	0	0	0
Kealaikahiki	74012719	10/21/03	Subsurface	30	9	6	15	0



UXO Remnant Summary  
Island Wide Summary

Work Area	GMU	Date	Source	Field Weight	Requiring Thermal Treatment (lbs)	Requiring Demil (lbs)	No Treatment Required (lbs)	Non-Hazardous Candle Material (lbs)
Kealaikahiki	74012719	03/14/03	Subsurface	4	3	0	0	0
Kealaikahiki	74012719	05/23/01	Surface	300	183	11	0	0
Kealaikahiki	74012720	03/14/03	Subsurface	2	2	0	0	0
Kealaikahiki	74012720	06/06/01	Surface	245	207	0	0	0
Kealaikahiki	74012720	06/21/01	Surface	2	2	0	0	0
Kealaikahiki	74012721	06/05/01	Surface	175	78	0	0	0
Kealaikahiki	74012722	09/24/01	Surface	35	13	0	0	0
Kealaikahiki	74022710	03/19/01	Surface	65	51	0	0	0
Kealaikahiki	74022711	03/15/01	Surface	145	70	0	0	0
Kealaikahiki	74022712	04/03/01	Surface	200	107	34	0	0
Kealaikahiki	74022713	03/29/01	Surface	200	122	26	0	0
Kealaikahiki	74022713	04/16/01	Surface	45	22	13	0	0
Kealaikahiki	74022714	03/14/03	Subsurface	5	2	0	0	0
Kealaikahiki	74022714	04/03/01	Surface	100	46	21	0	0
Kealaikahiki	74022716	04/11/01	Surface	400	220	0	0	0
Kealaikahiki	74022717	04/17/01	Surface	100	76	0	0	0
Kealaikahiki	74022718	03/14/03	Subsurface	5	3	0	0	0
Kealaikahiki	74022718	05/23/01	Surface	75	115	10	0	0
Kealaikahiki	74022719	03/14/03	Subsurface	2	1	0	0	0
Kealaikahiki	74022719	05/22/01	Surface	100	74	0	0	0
Kealaikahiki	74022720	06/06/01	Surface	135	154	0	0	0
Kealaikahiki	74022721	05/30/01	Surface	90	67	2	0	0
Kealaikahiki	74022722	05/29/01	Surface	125	102	14	0	0
Kealaikahiki	74032709	03/05/01	Surface	35	25	0	0	0
Kealaikahiki	74032709	03/08/01	Surface	1	1	0	0	0
Kealaikahiki	74032710	04/03/01	Surface	235	208	66	0	0
Kealaikahiki	74032710	04/16/01	Surface	2	3	0	0	0
Kealaikahiki	74032711	03/08/01	Surface	435	317	0	0	0
Kealaikahiki	74032712	03/28/01	Surface	280	191	28	0	0
Kealaikahiki	74032713	03/28/01	Surface	185	130	0	0	0
Kealaikahiki	74032713	04/11/01	Surface	2	2	0	0	0
Kealaikahiki	74032714	03/14/03	Subsurface	16	12	1	0	0
Kealaikahiki	74032714	03/29/01	Surface	150	121	0	0	0
Kealaikahiki	74032715	04/03/01	Surface	200	147	0	0	0
Kealaikahiki	74032715	04/16/01	Surface	7	0	6	0	0
Kealaikahiki	74032716	04/10/01	Surface	450	365	0	0	0
Kealaikahiki	74032717	03/14/03	Subsurface	11	6	0	0	0
Kealaikahiki	74032717	04/10/01	Surface	100	51	0	0	0
Kealaikahiki	74032718	03/14/03	Subsurface	5	3	0	0	0
Kealaikahiki	74032718	05/23/01	Surface	75	99	2	0	0
Kealaikahiki	74032718	05/31/01	Surface	5	6	0	0	0
Kealaikahiki	74032719	05/22/01	Surface	175	116	0	0	0
Kealaikahiki	74032720	06/06/01	Surface	230	275	0	0	0
Kealaikahiki	74032720	06/21/01	Surface	15	0	14	0	0
Kealaikahiki	74032721	05/30/01	Surface	205	223	11	0	0

UXO Remnant Summary  
Island Wide Summary

Work Area	GMU	Date	Source	Field Weight	Requiring Thermal Treatment (lbs)	Requiring Demil (lbs)	No Treatment Required (lbs)	Non-Hazardous Candle Material (lbs)
Kealaikahiki	74032722	05/29/01	Surface	245	250	16	0	0
Kealaikahiki	74032723	06/20/01	Surface	90	64	0	0	0
Kealaikahiki	74032724	06/25/01	Surface	10	4	0	0	0
Kealaikahiki	74042708	03/01/01	Surface	105	93	0	0	0
Kealaikahiki	74042709	03/05/01	Surface	60	54	0	0	0
Kealaikahiki	74042710	03/19/01	Surface	110	61	24	0	0
Kealaikahiki	74042710	09/06/01	BIP Generated	2	1	0	0	0
Kealaikahiki	74042711	03/12/01	Surface	300	165	39	0	0
Kealaikahiki	74042712	03/27/01	Surface	275	145	79	0	0
Kealaikahiki	74042712	04/11/01	Surface	3	2	0	0	0
Kealaikahiki	74042712	09/06/01	BIP Generated	10	8	0	0	0
Kealaikahiki	74042713	03/27/01	Surface	155	81	64	0	0
Kealaikahiki	74042713	04/18/01	Surface	105	130	0	0	0
Kealaikahiki	74042713	04/11/01	Surface	11	10	0	0	0
Kealaikahiki	74042714	03/14/03	Subsurface	21	12	6	0	0
Kealaikahiki	74042714	04/11/01	Surface	3	2	0	0	0
Kealaikahiki	74042714	04/02/01	Surface	150	10	0	0	0
Kealaikahiki	74042715	04/02/01	Surface	200	280	55	0	0
Kealaikahiki	74042715	04/16/01	Surface	1	1	0	0	0
Kealaikahiki	74042716	03/14/03	Subsurface	8	4	0	0	0
Kealaikahiki	74042716	04/11/01	Surface	600	256	109	0	0
Kealaikahiki	74042716	04/09/01	Surface	250	149	0	0	0
Kealaikahiki	74042717	03/14/03	Subsurface	23	18	0	0	0
Kealaikahiki	74042717	04/26/01	Surface	3	4	0	0	0
North Coast	74042718	10/23/02	Surface	350	13	24	147	0
North Coast	74042719	10/28/02	Surface	210	8	14	88	0
North Coast	74042720	10/31/02	Surface	200	7	14	84	0
North Coast	74042720	12/02/02	Surface	5	0	4	0	0
Kealaikahiki	74042721	05/31/01	Surface	340	290	0	0	0
Kealaikahiki	74042721	06/05/01	Surface	25	0	30	0	0
Kealaikahiki	74042722	06/04/01	Surface	360	250	0	0	0
Kealaikahiki	74042723	06/20/01	Surface	185	147	11	0	0
Kealaikahiki	74042724	06/28/01	Surface	200	94	64	0	0
Kealaikahiki	74042725	07/04/01	Surface	35	38	2	0	0
Kealaikahiki	74042726	07/09/01	Surface	30	17	0	0	0
Kealaikahiki	74042727	07/09/01	Surface	35	16	0	0	0
Kealaikahiki	74052707	02/28/01	Surface	190	106	8	0	0
Kealaikahiki	74052708	02/18/01	Surface	120	83	1	0	0
Kealaikahiki	74052709	04/26/01	Surface	85	28	0	0	0
Kealaikahiki	74052710	04/24/01	Surface	140	32	40	0	0
Kealaikahiki	74052711	05/07/01	Surface	345	315	0	0	0
Kealaikahiki	74052711	05/10/01	Surface	1	1	0	0	0
Kealaikahiki	74052712	05/01/01	Surface	390	320	0	0	0
Kealaikahiki	74052712	05/07/01	Surface	15	13	0	0	0
Kealaikahiki	74052713	04/19/01	Surface	305	261	0	0	0

UXO Remnant Summary  
Island Wide Summary

Work Area	GMU	Date	Source	Field Weight	Requiring Thermal Treatment (lbs)	Requiring Demil (lbs)	No Treatment Required (lbs)	Non-Hazardous Candle Material (lbs)
Kealaikahiki	74052713	05/01/01	Surface	6	5	0	0	0
Kealaikahiki	74052714	03/14/03	Subsurface	1	0	0	1	0
Kealaikahiki	74052714	04/25/01	Surface	170	105	0	0	0
Kealaikahiki	74052714	05/10/01	Surface	2	2	0	0	0
Kealaikahiki	74052715	03/14/03	Subsurface	27	13	1	0	0
Kealaikahiki	74052715	04/26/01	Surface	220	229	0	0	0
Kealaikahiki	74052715	05/01/01	Surface	4	5	0	0	0
Kealaikahiki	74052716	03/14/03	Subsurface	6	4	0	0	0
Kealaikahiki	74052716	04/30/01	Surface	290	123	49	0	0
Kealaikahiki	74052716	05/10/01	Surface	35	0	27	0	0
North Coast	74052717	10/21/02	Surface	280	10	19	117	0
North Coast	74052718	11/07/02	Surface	20	0	11	0	0
North Coast	74052718	10/22/02	Surface	525	19	36	220	0
North Coast	74052719	06/24/02	Surface	650	26	46	275	0
North Coast	74052719	09/25/02	Surface	20	0	17	0	0
North Coast	74052720	10/28/02	Surface	300	11	20	125	0
North Coast	74052721	11/04/02	Surface	200	8	13	85	0
North Coast	74052722	11/07/02	Surface	150	5	11	61	0
Kealaikahiki	74052723	06/19/01	Surface	245	225	10	0	0
Kealaikahiki	74052724	06/28/01	Surface	175	140	0	0	0
Kealaikahiki	74052725	07/17/01	Surface	110	56	0	0	0
Kealaikahiki	74052726	07/17/01	Surface	280	212	1	0	0
Kealaikahiki	74052726	07/24/01	Surface	10	5	0	0	0
Kealaikahiki	74052727	07/19/01	Surface	230	198	12	0	0
Kealaikahiki	74052727	07/25/01	Surface	3	2	0	0	0
North Coast	74052728	10/29/02	Surface	5	0	0	4	0
Kealaikahiki	74062706	12/14/00	Surface	165	79	15	0	0
Kealaikahiki	74062707	12/21/00	Surface	150	103	5	0	0
Kealaikahiki	74062708	01/04/01	Surface	1	0	1	0	0
Kealaikahiki	74062708	12/28/00	Surface	150	108	7	0	0
Kealaikahiki	74062709	04/26/01	Surface	80	78	59	0	0
Kealaikahiki	74062710	04/19/01	Surface	240	160	63	0	0
Kealaikahiki	74062710	05/03/01	Surface	2	0	2	0	0
Kealaikahiki	74062711	05/10/01	Surface	225	179	0	0	0
Kealaikahiki	74062712	05/03/01	Surface	300	93	238	0	0
Kealaikahiki	74062712	05/09/01	Surface	5	5	0	0	0
Kealaikahiki	74062713	04/24/01	Surface	2	3	0	0	0
Kealaikahiki	74062713	04/24/01	Surface	220	206	0	0	0
Kealaikahiki	74062714	03/14/03	Subsurface	13	9	0	0	0
Kealaikahiki	74062714	06/13/01	Surface	110	21	92	0	0
Kealaikahiki	74062714	06/06/01	Surface	450	362	100	0	0
Kealaikahiki	74062715	03/14/03	Subsurface	7	5	0	0	0
Kealaikahiki	74062715	06/28/01	Surface	2	2	0	0	0
Kealaikahiki	74062715	06/07/01	Surface	200	134	0	0	0
North Coast	74062716	10/10/02	Surface	200	8	14	85	0

UXO Remnant Summary  
Island Wide Summary

Work Area	GMU	Date	Source	Field Weight	Requiring Thermal Treatment (lbs)	Requiring Demil (lbs)	No Treatment Required (lbs)	Non-Hazardous Candle Material (lbs)
North Coast	74062717	10/17/02	Surface	140	2	8	70	0
North Coast	74062718	06/25/02	Surface	850	31	56	356	0
North Coast	74062718	09/26/02	Surface	10	0	5	0	0
North Coast	74062719	06/20/02	Surface	1,000	73	108	463	0
North Coast	74062720	06/13/02	Surface	680	24	41	468	0
North Coast	74062720	10/25/01	Surface	5,500	4,536	66	0	0
North Coast	74062721	06/06/02	Surface	800	36	17	624	0
North Coast	74062722	11/12/02	Surface	250	9	17	104	0
North Coast	74062723	11/14/02	Surface	150	6	10	60	0
North Coast	74062724	11/19/02	Surface	450	81	54	163	0
North Coast	74062725	04/23/02	Surface	200	206	0	0	0
North Coast	74062725	10/22/02	BIP Generated	1	1	0	0	0
North Coast	74062726	04/17/02	Surface	450	401	0	0	0
North Coast	74062726	05/01/02	Surface	3	0	3	0	0
North Coast	74062727	04/18/02	Surface	450	178	139	0	0
North Coast	74062727	05/01/02	Surface	10	0	12	0	0
North Coast	74062728	04/25/02	Surface	510	490	4	0	0
North Coast	74062729	04/25/02	Surface	90	78	0	0	0
Kealaikahiki	74072705	01/31/01	Surface	165	200	0	0	0
Kealaikahiki	74072706	01/24/01	Surface	395	204	6	0	0
Kealaikahiki	74072706	01/31/01	Surface	10	8	0	0	0
Kealaikahiki	74072706	09/06/01	BIP Generated	2	2	0	0	0
Kealaikahiki	74072707	12/20/00	Surface	105	96	2	0	0
Kealaikahiki	74072708	12/29/00	Surface	580	553	15	0	0
Kealaikahiki	74072709	04/17/01	Surface	2	1	0	0	0
Kealaikahiki	74072709	04/03/01	Surface	175	143	0	0	0
Kealaikahiki	74072710	04/18/01	Surface	150	163	0	0	0
Kealaikahiki	74072711	05/10/01	Surface	245	123	39	0	0
Kealaikahiki	74072712	05/03/01	Surface	325	125	139	0	0
Kealaikahiki	74072713	06/13/01	Surface	5	3	0	0	0
Kealaikahiki	74072713	06/06/01	Surface	150	161	0	0	0
Kealaikahiki	74072714	03/14/03	Subsurface	33	16	0	0	0
Kealaikahiki	74072714	06/05/01	Surface	250	130	13	0	0
Kealaikahiki	74072714	06/07/01	Surface	5	3	0	0	0
Kealaikahiki	74072715	06/07/01	Surface	200	110	0	0	0
North Coast	74072716	10/09/02	Surface	150	6	10	62	0
North Coast	74072717	07/17/02	Surface	350	13	24	149	0
North Coast	74072717	05/13/03	Surface	10	0	10	0	0
North Coast	74072717	09/26/02	Surface	3	0	3	0	0
North Coast	74072717	02/26/03	BIP Generated	100	0	96	5	0
North Coast	74072718	06/26/02	Surface	500	19	34	209	0
North Coast	74072718	09/26/02	Surface	40	0	20	0	0
North Coast	74072719	06/20/02	Surface	650	24	45	272	0
North Coast	74072720	06/13/02	Surface	850	114	36	615	0
North Coast	74072721	06/06/02	Surface	450	26	4	339	0

UXO Remnant Summary  
Island Wide Summary

Work Area	GMU	Date	Source	Field Weight	Requiring Thermal Treatment (lbs)	Requiring Demil (lbs)	No Treatment Required (lbs)	Non-Hazardous Candle Material (lbs)
North Coast	74072722	08/08/02	Surface	650	71	75	314	0
North Coast	74072723	08/08/02	Surface	1,200	74	14	520	0
North Coast	74072724	07/31/02	Surface	400	84	6	204	0
North Coast	74072724	09/25/02	Surface	2	0	2	0	0
North Coast	74072725	11/04/02	Surface	300	54	36	109	0
North Coast	74072726	04/11/02	Surface	500	518	0	0	0
North Coast	74072726	05/01/02	Surface	7	0	6	0	0
North Coast	74072727	05/01/02	Surface	3	0	4	0	0
North Coast	74072727	04/10/02	Surface	350	280	24	0	0
North Coast	74072727	10/22/02	BIP Generated	1	2	0	0	0
North Coast	74072728	04/10/02	Surface	350	314	9	0	0
North Coast	74072728	05/01/02	Surface	2	0	3	0	0
North Coast	74072729	05/16/02	Surface	450	191	18	0	0
North Coast	74072729	05/29/02	Surface	300	174	35	0	0
Kealaikahiki	74082706	01/24/01	Surface	195	146	0	0	0
Kealaikahiki	74082706	09/06/01	BIP Generated	2	1	0	0	0
Kealaikahiki	74082707	01/17/01	Surface	510	391	0	0	0
Kealaikahiki	74082707	01/22/01	Surface	30	3	25	0	0
Kealaikahiki	74082707	09/06/01	BIP Generated	2	2	0	0	0
Kealaikahiki	74082708	01/18/01	Surface	20	0	20	0	0
Kealaikahiki	74082708	01/16/01	Surface	355	250	0	0	0
Kealaikahiki	74082709	04/05/01	Surface	355	330	91	0	0
Kealaikahiki	74082709	05/08/01	Surface	20	10	8	0	0
Kealaikahiki	74082710	04/12/01	Surface	310	202	132	0	0
Kealaikahiki	74082710	05/08/01	Surface	25	0	30	0	0
Kealaikahiki	74082711	03/14/03	Subsurface	35	21	0	0	0
Kealaikahiki	74082711	05/24/01	Surface	275	179	16	0	0
Kealaikahiki	74082712	03/14/03	Subsurface	26	14	0	0	0
Kealaikahiki	74082712	05/23/01	Surface	475	275	119	0	0
Kealaikahiki	74082712	06/07/01	Surface	15	0	17	0	0
Kealaikahiki	74082713	03/14/03	Subsurface	83	62	2	0	0
Kealaikahiki	74082713	06/05/01	Surface	150	127	45	0	0
Kealaikahiki	74082714	03/14/03	Subsurface	16	7	0	0	0
Kealaikahiki	74082714	06/05/01	Surface	150	200	0	0	0
North Coast	74082715	10/08/02	Surface	140	1	9	71	0
North Coast	74082716	10/08/02	Surface	225	8	15	94	0
North Coast	74082716	11/07/02	Surface	2	0	2	0	0
North Coast	74082717	07/18/02	Surface	850	32	59	456	0
North Coast	74082718	06/27/02	Surface	500	20	36	211	0
North Coast	74082718	09/26/02	Surface	1	0	1	0	0
North Coast	74082719	06/20/02	Surface	450	17	31	188	0
North Coast	74082719	04/25/03	BIP Generated	85	0	65	0	0
North Coast	74082720	06/13/02	Surface	800	130	80	320	0
North Coast	74082720	09/25/02	Surface	10	0	9	0	0
North Coast	74082721	06/06/02	Surface	950	0	189	581	0

UXO Remnant Summary  
Island Wide Summary

Work Area	GMU	Date	Source	Field Weight	Requiring Thermal Treatment (lbs)	Requiring Demil (lbs)	No Treatment Required (lbs)	Non-Hazardous Candle Material (lbs)
North Coast	74082722	08/08/02	Surface	650	72	52	324	0
North Coast	74082723	09/25/02	Surface	5	0	6	0	0
North Coast	74082723	08/08/02	Surface	600	54	55	304	0
North Coast	74082724	07/31/02	Surface	700	0	22	481	0
North Coast	74082725	11/04/02	Surface	400	72	48	145	0
North Coast	74082725	11/21/02	Surface	5	0	5	0	0
North Coast	74082726	10/31/02	Surface	400	73	49	146	0
North Coast	74082727	05/01/02	Surface	2	0	2	0	0
North Coast	74082727	04/18/02	Surface	600	528	11	0	0
North Coast	74082728	05/01/02	Surface	5	0	5	0	0
North Coast	74082728	04/03/02	Surface	450	440	21	0	0
North Coast	74082728	10/22/02	BIP Generated	1	1	0	0	0
North Coast	74082729	05/20/02	Surface	200	112	6	0	0
North Coast	74082729	06/04/02	Surface	3	0	2	0	0
North Coast	74082730	05/17/02	Surface	70	52	0	0	0
Kealaikahiki	74092705	01/22/01	Surface	245	189	0	0	0
Kealaikahiki	74092706	01/09/01	Surface	350	268	5	0	0
Kealaikahiki	74092706	01/11/01	Surface	5	0	4	0	0
Kealaikahiki	74092707	01/10/01	Surface	10	0	10	0	0
Kealaikahiki	74092707	01/08/01	Surface	445	337	10	0	0
Kealaikahiki	74092708	01/09/01	Surface	13	0	10	0	0
Kealaikahiki	74092708	01/05/01	Surface	780	849	35	0	0
Kealaikahiki	74092709	04/05/01	Surface	280	213	79	0	0
Kealaikahiki	74092710	04/12/01	Surface	300	267	39	0	0
Kealaikahiki	74092710	05/08/01	Surface	10	0	12	0	0
Kealaikahiki	74092711	03/14/03	Subsurface	15	8	0	0	0
Kealaikahiki	74092711	05/29/01	Surface	290	197	20	0	0
Kealaikahiki	74092711	06/13/01	Surface	10	0	7	0	0
Kealaikahiki	74092712	05/23/01	Surface	500	437	144	0	0
Kealaikahiki	74092712	06/07/01	Surface	35	29	0	0	0
North Coast	74092713	10/02/02	Surface	340	12	23	142	0
North Coast	74092713	11/07/02	Surface	35	0	15	0	0
North Coast	74092714	10/03/02	Surface	140	1	8	70	0
North Coast	74092715	10/07/02	Surface	175	6	12	73	0
North Coast	74092716	07/18/02	Surface	1,000	37	69	420	0
North Coast	74092717	07/18/02	Surface	550	20	38	230	0
North Coast	74092718	07/03/02	Surface	800	30	55	335	0
North Coast	74092718	02/26/03	BIP Generated	20	3	0	15	0
North Coast	74092719	06/17/02	Surface	350	12	24	148	0
North Coast	74092720	06/13/02	Surface	750	86	22	216	0
North Coast	74092721	05/30/02	Surface	650	0	46	260	0
North Coast	74092721	09/25/02	Surface	30	0	30	0	0
North Coast	74092722	08/12/02	Surface	865	58	148	224	0
North Coast	74092723	08/14/02	Surface	385	0	106	126	0
North Coast	74092724	08/14/02	Surface	550	57	69	311	0

UXO Remnant Summary  
Island Wide Summary

Work Area	GMU	Date	Source	Field Weight	Requiring Thermal Treatment (lbs)	Requiring Demil (lbs)	No Treatment Required (lbs)	Non-Hazardous Candle Material (lbs)
North Coast	74092725	11/05/02	Surface	1,500	271	201	543	0
North Coast	74092725	11/21/02	Surface	10	0	10	0	0
North Coast	74092726	10/30/02	Surface	600	108	72	217	0
North Coast	74092727	10/24/02	Surface	350	63	42	127	0
North Coast	74092727	11/21/02	Surface	3	0	3	0	0
North Coast	74092728	04/03/02	Surface	700	681	12	0	0
North Coast	74092728	05/01/02	Surface	3	0	3	0	0
North Coast	74092729	05/16/02	Surface	450	191	18	0	0
North Coast	74092729	06/04/02	Surface	3	0	4	0	0
North Coast	74092730	05/17/02	Surface	150	104	6	0	0
Kealaikahiki	74102704	04/11/01	Surface	130	81	79	0	0
Kealaikahiki	74102705	04/17/01	Surface	299	180	79	0	0
Kealaikahiki	74102705	05/08/01	Surface	3	3	0	0	0
Kealaikahiki	74102706	04/23/01	Surface	1	1	0	0	0
Kealaikahiki	74102706	04/04/01	Surface	447	166	33	0	0
Kealaikahiki	74102707	03/21/01	Surface	931	700	358	0	0
Kealaikahiki	74102707	03/28/01	Surface	70	0	58	0	0
Kealaikahiki	74102708	01/18/01	Surface	717	397	36	0	0
Kealaikahiki	74102708	01/23/01	Surface	94	5	70	0	0
Kealaikahiki	74102709	01/17/01	Surface	18	8	10	0	0
Kealaikahiki	74102709	01/11/01	Surface	905	653	68	0	0
Kealaikahiki	74102710	03/14/03	Subsurface	6	4	0	0	0
Kealaikahiki	74102710	01/05/01	Surface	725	568	5	0	0
Kealaikahiki	74102710	01/09/01	Surface	21	0	20	0	0
Kealaikahiki	74102711	03/14/03	Subsurface	3	2	0	0	0
Kealaikahiki	74102711	06/13/01	Surface	200	224	19	0	0
Kealaikahiki	74102711	06/21/01	Surface	30	24	0	0	0
Honokoa	74102712	06/02/03	Surface	20	0	0	0	20
Honokoa	74102712	06/02/03	Surface	22	0	21	0	0
Honokoa	74102712	05/08/03	Surface	575	98	10	349	0
Honokoa	74102713	06/02/03	Surface	1	0	1	0	0
Honokoa	74102713	06/02/03	Surface	30	0	0	0	30
Honokoa	74102713	05/14/03	Surface	940	601	0	0	0
Honokoa	74102714	05/16/02	Surface	250	0	47	108	0
Honokoa	74102715	10/03/02	Surface	1	1	0	0	0
Honokoa	74102715	07/25/02	Surface	1,000	274	123	286	0
Honokoa	74102716	07/25/02	Surface	1,200	0	142	605	0
Honokoa	74102717	07/11/02	Surface	650	39	117	234	0
Honokoa	74102718	07/03/02	Surface	650	39	78	273	0
Honokoa	74102719	07/03/02	Surface	650	41	72	277	0
Honokoa	74102720	08/07/02	Surface	275	0	22	216	0
Honokoa	74102721	08/12/02	Surface	210	46	18	97	0
Honokoa	74102722	09/30/02	Surface	26	0	27	0	0
Honokoa	74102722	08/13/02	Surface	605	0	11	524	0
Honokoa	74102723	08/14/02	Surface	215	14	6	161	0

UXO Remnant Summary  
Island Wide Summary

Work Area	GMU	Date	Source	Field Weight	Requiring Thermal Treatment (lbs)	Requiring Demil (lbs)	No Treatment Required (lbs)	Non-Hazardous Candle Material (lbs)
Honokoa	74102723	09/30/02	Surface	5	0	5	0	0
Honokoa	74102724	08/14/02	Surface	435	26	79	301	0
North Coast	74102725	11/07/02	Surface	500	91	61	182	0
North Coast	74102725	11/21/02	Surface	5	0	5	0	0
North Coast	74102726	10/21/02	Surface	500	92	61	183	0
North Coast	74102726	02/26/03	BIP Generated	5	0	0	3	0
North Coast	74102727	10/29/02	Surface	500	89	59	179	0
North Coast	74102728	11/21/02	Surface	5	0	5	0	0
North Coast	74102728	11/07/02	Surface	400	72	48	145	0
North Coast	74102729	05/15/02	Surface	700	498	21	0	0
North Coast	74102730	05/17/02	Surface	700	395	75	0	0
North Coast	74102731	05/09/02	Surface	350	64	5	0	0
North Coast	74102731	06/04/02	Surface	1	0	1	0	0
Kealaikahiki	74112704	04/10/01	Surface	160	149	1	0	0
Kealaikahiki	74112704	04/23/01	Surface	10	6	0	0	0
Kealaikahiki	74112705	03/29/01	Surface	310	275	8	0	0
Kealaikahiki	74112706	04/17/01	Surface	22	16	1	0	0
Kealaikahiki	74112706	03/28/01	Surface	692	621	15	0	0
Kealaikahiki	74112707	03/01/01	Surface	1,166	877	18	0	0
Kealaikahiki	74112707	03/08/01	Surface	30	26	0	0	0
Kealaikahiki	74112708	12/09/03	Surface	90	0	0	72	0
Kealaikahiki	74112708	01/07/04	Surface	10	0	0	0	10
Kealaikahiki	74112708	01/07/04	Surface	2	0	0	2	0
Kealaikahiki	74112709	03/14/03	Subsurface	100	72	0	0	0
Kealaikahiki	74112709	08/26/03	Surface	650	527	0	0	0
Kealaikahiki	74112710	03/14/03	Subsurface	10	6	0	0	0
Kealaikahiki	74112710	01/04/01	Surface	35	0	36	0	0
Kealaikahiki	74112710	12/29/00	Surface	903	707	0	0	0
Kealaikahiki	74112711	06/12/01	Surface	250	221	6	0	0
Kealaikahiki	74112711	06/21/01	Surface	10	10	0	0	0
Honokoa	74112712	06/02/03	Surface	20	0	0	0	20
Honokoa	74112712	05/13/03	Surface	560	244	16	103	0
Honokoa	74112712	06/02/03	Surface	5	0	4	0	0
Honokoa	74112713	05/22/02	Surface	700	0	128	299	0
Honokoa	74112713	10/07/02	Surface	2	0	2	0	0
Honokoa	74112714	05/17/02	Surface	350	0	64	149	0
Honokoa	74112715	07/25/02	Surface	1,200	198	146	373	0
Honokoa	74112716	07/25/02	Surface	500	38	60	202	0
Honokoa	74112717	07/11/02	Surface	1,000	0	1,231	0	0
Honokoa	74112717	10/03/02	Surface	40	0	35	0	0
Honokoa	74112718	07/11/02	Surface	650	39	78	273	0
Honokoa	74112718	04/25/03	BIP Generated	55	19	21	0	0
Honokoa	74112719	07/10/02	Surface	700	15	48	357	0
Honokoa	74112720	08/07/02	Surface	350	16	18	289	0
Honokoa	74112721	08/08/02	Surface	315	16	0	271	0



UXO Remnant Summary  
Island Wide Summary

Work Area	GMU	Date	Source	Field Weight	Requiring Thermal Treatment (lbs)	Requiring Demil (lbs)	No Treatment Required (lbs)	Non-Hazardous Candle Material (lbs)
Honokoa	74112721	02/26/03	BIP Generated	35	0	0	32	0
Honokoa	74112722	07/22/02	Surface	350	56	49	186	0
Honokoa	74112723	08/15/02	Surface	250	0	6	204	0
Honokoa	74112723	09/30/02	Surface	1	0	1	0	0
Honokoa	74112724	08/15/02	Surface	380	29	6	296	0
North Coast	74112725	10/02/02	Surface	500	92	62	229	0
North Coast	74112725	11/21/02	Surface	25	0	25	0	0
North Coast	74112726	11/21/02	Surface	1	0	1	0	0
North Coast	74112726	10/09/02	Surface	900	162	108	325	0
North Coast	74112727	10/22/02	Surface	900	163	109	326	0
North Coast	74112728	07/09/03	Surface	35	10	0	10	0
North Coast	74112728	10/23/02	Surface	500	89	61	179	0
North Coast	74112729	05/15/02	Surface	900	31	69	488	0
North Coast	74112729	10/22/02	BIP Generated	2	1	0	0	0
North Coast	74112730	06/04/02	Surface	3	0	4	0	0
North Coast	74112730	05/09/02	Surface	435	292	58	0	0
North Coast	74112731	05/08/02	Surface	350	212	2	0	0
North Coast	74112731	06/04/02	Surface	1	0	1	0	0
North Coast	74112732	05/08/02	Surface	10	10	0	0	0
North Coast	74112734	04/11/02	Surface	45	13	0	0	0
Honokoa	74122704	04/01/03	Surface	300	37	8	66	0
Honokoa	74122705	04/02/03	Surface	420	51	10	93	0
Kealaikahiki	74122706	03/25/03	Surface	485	59	12	107	0
Kealaikahiki	74122706	04/10/03	Surface	40	0	0	0	40
Kealaikahiki	74122707	06/18/01	Surface	10	2	0	0	0
Kealaikahiki	74122707	03/19/01	Surface	1,054	553	964	0	0
Kealaikahiki	74122707	03/28/01	Surface	80	53	0	0	0
Kealaikahiki	74122708	09/12/00	Subsurface	1	0	1	0	0
Kealaikahiki	74122708	12/05/03	Subsurface	3,000	0	429	1,860	0
Kealaikahiki	74122708	12/30/03	Subsurface	160	0	130	0	0
Kealaikahiki	74122708	02/23/04	Subsurface	210	30	0	190	0
Kealaikahiki	74122708	12/30/03	Subsurface	160	0	130	0	0
Kealaikahiki	74122708	12/05/03	Subsurface	3,000	0	429	1,860	0
Kealaikahiki	74122708	09/12/00	Subsurface	1	0	1	0	0
Kealaikahiki	74122708	04/30/01	Surface	75	57	27	0	0
Kealaikahiki	74122708	03/13/01	Surface	947	570	730	0	0
Kealaikahiki	74122708	11/09/00	Surface	70	5	58	0	0
Kealaikahiki	74122708	10/24/00	Surface	10,000	2,210	3,189	0	0
Kealaikahiki	74122708	11/09/00	Surface	70	5	58	0	0
Kealaikahiki	74122708	03/13/01	Surface	947	570	730	0	0
Kealaikahiki	74122708	04/30/01	Surface	75	57	27	0	0
Kealaikahiki	74122709	09/19/00	Subsurface	130	105	0	0	0
Kealaikahiki	74122709	02/23/04	Subsurface	35	2	0	33	0
Kealaikahiki	74122709	10/03/00	Subsurface	10	7	0	0	0
Kealaikahiki	74122709	07/01/99	Subsurface	243	342	0	0	0

UXO Remnant Summary  
Island Wide Summary

Work Area	GMU	Date	Source	Field Weight	Requiring Thermal Treatment (lbs)	Requiring Demil (lbs)	No Treatment Required (lbs)	Non-Hazardous Candle Material (lbs)
Kealaikahiki	74122709	08/30/99	Subsurface	20	7	1	0	0
Kealaikahiki	74122709	09/19/00	Subsurface	130	105	0	0	0
Kealaikahiki	74122709	02/18/04	Surface	9,000	1,145	52	899	0
Kealaikahiki	74122709	04/20/99	Surface	75	73	0	0	0
Kealaikahiki	74122709	06/17/99	Surface	400	466	90	0	0
Kealaikahiki	74122709	04/20/99	Surface	485	312	127	0	0
Kealaikahiki	74122709	07/27/99	BIP Generated	250	20	161	0	0
Kealaikahiki	74122710	12/19/00	Surface	1,283	791	0	0	0
Kealaikahiki	74122710	01/04/01	Surface	35	0	35	0	0
Honokoa	74122711	05/07/03	Surface	2	0	2	0	0
Honokoa	74122711	05/07/03	Surface	25	0	0	0	25
Honokoa	74122711	04/07/03	Surface	650	26	0	329	0
Honokoa	74122712	05/07/03	Surface	2	0	3	0	0
Honokoa	74122712	05/07/03	Surface	50	0	0	0	50
Honokoa	74122712	04/09/03	Surface	595	101	8	366	0
Honokoa	74122713	05/29/02	Surface	250	0	46	107	0
Honokoa	74122714	05/23/02	Surface	400	0	73	172	0
Honokoa	74122715	05/17/02	Surface	350	21	42	147	0
Honokoa	74122715	10/03/02	Surface	10	0	10	0	0
Honokoa	74122716	05/16/02	Surface	385	23	46	162	0
Honokoa	74122716	10/03/02	Surface	5	0	3	0	0
Honokoa	74122717	05/08/02	Surface	440	26	52	186	0
Honokoa	74122717	10/03/02	Surface	2	0	1	0	0
Honokoa	74122718	05/20/02	Surface	2,500	0	2,629	0	0
Honokoa	74122718	10/03/02	Surface	15	0	15	0	0
Honokoa	74122718	06/03/02	Surface	1,500	295	1,411	0	0
Honokoa	74122718	05/09/02	Surface	445	0	71	201	0
Honokoa	74122719	05/15/02	Surface	370	0	68	158	0
Honokoa	74122719	10/03/02	Surface	3	0	3	0	0
Honokoa	74122720	08/05/02	Surface	386	24	14	334	0
Honokoa	74122721	08/01/02	Surface	350	26	0	312	0
Honokoa	74122721	09/30/02	Surface	2	0	1	0	0
Honokoa	74122722	07/18/02	Surface	445	16	42	391	0
Honokoa	74122722	09/30/02	Surface	21	0	22	0	0
Honokoa	74122723	07/30/02	Surface	405	14	21	380	0
Honokoa	74122723	09/30/02	Surface	1	0	1	0	0
Honokoa	74122724	07/29/02	Surface	570	12	26	489	0
North Coast	74122725	10/10/02	Surface	1	0	1	0	0
North Coast	74122725	09/19/02	Surface	600	19	56	291	0
North Coast	74122726	09/18/02	Surface	450	13	19	238	0
North Coast	74122727	09/17/02	Surface	600	16	22	365	0
North Coast	74122728	09/24/02	Surface	2	0	2	0	0
North Coast	74122728	09/10/02	Surface	700	23	31	424	0
North Coast	74122729	09/12/02	Surface	400	12	16	212	0
North Coast	74122730	10/10/02	Surface	1	0	1	0	0

UXO Remnant Summary  
Island Wide Summary

Work Area	GMU	Date	Source	Field Weight	Requiring Thermal Treatment (lbs)	Requiring Demil (lbs)	No Treatment Required (lbs)	Non-Hazardous Candle Material (lbs)
North Coast	74122730	09/16/02	Surface	500	15	33	251	0
North Coast	74122731	05/03/02	Surface	450	218	47	0	0
North Coast	74122731	05/16/02	Surface	3	0	3	0	0
North Coast	74122732	05/03/02	Surface	300	132	4	0	0
North Coast	74122733	04/22/02	Surface	350	302	8	0	0
North Coast	74122733	05/02/02	Surface	2	0	3	0	0
North Coast	74122734	04/11/02	Surface	600	613	12	0	0
North Coast	74122734	05/02/02	Surface	18	0	20	0	0
North Coast	74122735	04/11/02	Surface	30	16	0	0	0
Honokoa	74132703	07/08/03	Subsurface	20	14	2	0	0
Honokoa	74132703	09/09/03	Subsurface	9	2	0	1	0
Honokoa	74132703	03/14/03	Subsurface	20	2	2	4	0
Honokoa	74132703	11/21/02	Surface	100	0	0	58	0
Honokoa	74132704	01/29/04	Subsurface	380	206	8	0	0
Honokoa	74132704	02/10/04	Subsurface	5	0	7	0	0
Honokoa	74132704	09/10/03	Subsurface	350	83	15	33	0
Honokoa	74132704	03/14/03	Subsurface	55	31	0	6	0
Honokoa	74132704	07/30/03	Subsurface	140	13	16	68	0
Honokoa	74132704	08/06/03	Surface	3	0	0	3	0
Honokoa	74132704	11/27/02	Surface	220	0	0	108	0
Honokoa	74132705	12/17/02	Surface	2	2	0	0	0
Honokoa	74132705	12/10/02	Surface	550	235	40	399	0
Honokoa	74132706	03/17/03	Subsurface	35	14	0	0	0
Honokoa	74132706	12/19/02	Surface	650	118	78	235	0
Kealaikahiki	74132707	03/14/03	Subsurface	20	17	0	0	0
Kealaikahiki	74132707	03/25/03	Surface	1,000	757	0	0	0
Kealaikahiki	74132707	04/10/03	Surface	25	0	22	0	0
Kealaikahiki	74132707	04/10/03	Surface	10	0	0	0	10
Kealaikahiki	74132708	03/17/03	Subsurface	20	12	0	0	0
Kealaikahiki	74132708	02/22/01	Surface	1,791	704	1,152	0	0
Kealaikahiki	74132708	03/01/01	Surface	100	15	83	0	0
Kealaikahiki	74132708	12/30/03	Surface	500	0	490	0	0
Kealaikahiki	74132709	04/29/03	Surface	685	186	61	222	0
Kealaikahiki	74132709	05/07/03	Surface	2	0	2	0	0
Honokoa	74132710	05/07/03	Surface	30	0	0	0	30
Honokoa	74132710	04/30/03	Surface	1,067	101	128	598	0
Honokoa	74132710	05/07/03	Surface	2	0	1	0	0
Honokoa	74132711	05/07/03	Surface	2	0	1	0	0
Honokoa	74132711	04/03/03	Surface	827	70	16	517	0
Honokoa	74132711	05/07/03	Surface	70	0	0	0	70
Honokoa	74132712	04/10/03	Surface	20	0	0	0	20
Honokoa	74132712	04/01/03	Surface	805	99	19	18	0
Honokoa	74132712	04/10/03	Surface	5	0	5	0	0
Honokoa	74132713	06/13/02	Surface	150	0	0	92	0
Honokoa	74132714	06/03/02	Surface	500	0	91	214	0

UXO Remnant Summary  
Island Wide Summary

Work Area	GMU	Date	Source	Field Weight	Requiring Thermal Treatment (lbs)	Requiring Demil (lbs)	No Treatment Required (lbs)	Non-Hazardous Candle Material (lbs)
Honokoa	74132714	10/07/02	Surface	5	0	5	0	0
Honokoa	74132714	03/21/03	BIP Generated	100	0	94	0	0
Honokoa	74132715	05/20/02	Surface	545	0	101	232	0
Honokoa	74132715	10/03/02	Surface	2	0	2	0	0
Honokoa	74132716	05/09/02	Surface	520	0	95	222	0
Honokoa	74132716	10/03/02	Surface	20	0	20	0	0
Honokoa	74132717	06/10/02	Surface	952	0	174	406	0
Honokoa	74132717	10/03/02	Surface	2	0	2	0	0
Honokoa	74132718	05/03/02	Surface	668	0	123	285	0
Honokoa	74132718	10/03/02	Surface	10	0	10	0	0
Honokoa	74132719	05/06/02	Surface	560	0	102	240	0
Honokoa	74132719	10/03/02	Surface	2	0	2	0	0
Honokoa	74132720	08/06/02	Surface	490	17	6	466	0
Honokoa	74132720	09/30/02	Surface	10	0	8	0	0
Honokoa	74132721	07/31/02	Surface	445	18	36	396	0
Honokoa	74132721	09/30/02	Surface	1	0	1	0	0
Honokoa	74132722	08/26/02	Surface	560	20	16	516	0
Honokoa	74132722	09/30/02	Surface	1	0	1	0	0
Honokoa	74132723	07/24/02	Surface	1,020	59	66	737	0
Honokoa	74132723	09/30/02	Surface	52	0	53	0	0
Honokoa	74132723	03/21/03	BIP Generated	20	14	2	0	0
Honokoa	74132724	07/25/02	Surface	835	36	12	726	0
Honokoa	74132724	09/30/02	Surface	1	0	1	0	0
North Coast	74132725	10/07/02	Surface	700	127	84	253	0
North Coast	74132725	11/21/02	Surface	1	0	1	0	0
North Coast	74132726	10/08/02	Surface	600	109	73	217	0
North Coast	74132726	11/21/02	Surface	20	0	20	0	0
North Coast	74132727	09/24/02	Surface	600	17	24	318	0
North Coast	74132728	09/09/02	Surface	400	11	18	211	0
North Coast	74132729	09/05/02	Surface	700	17	29	417	0
North Coast	74132729	09/24/02	Surface	37	0	37	0	0
North Coast	74132730	11/20/02	Surface	400	21	39	200	0
North Coast	74132731	05/02/02	Surface	2	0	3	0	0
North Coast	74132731	04/23/02	Surface	300	316	12	0	0
North Coast	74132732	04/23/02	Surface	300	266	0	0	0
North Coast	74132732	05/02/02	Surface	2	0	2	0	0
North Coast	74132733	05/02/02	Surface	10	0	11	0	0
North Coast	74132733	04/22/02	Surface	550	569	22	0	0
North Coast	74132734	04/10/02	Surface	450	366	90	0	0
North Coast	74132734	05/02/02	Surface	2	0	2	0	0
North Coast	74132735	04/11/02	Surface	300	277	10	0	0
North Coast	74132735	05/02/02	Surface	6	0	6	0	0
Honokoa	74142702	03/14/03	Subsurface	100	41	0	0	0
Honokoa	74142702	03/10/99	Surface	30	46	0	0	0
Honokoa	74142703	03/14/03	Subsurface	100	16	0	0	0

UXO Remnant Summary  
Island Wide Summary

Work Area	GMU	Date	Source	Field Weight	Requiring Thermal Treatment (lbs)	Requiring Demil (lbs)	No Treatment Required (lbs)	Non-Hazardous Candle Material (lbs)
Honokoa	74142703	12/17/02	Surface	2	0	0	2	0
Honokoa	74142703	12/05/03	Surface	400	0	0	262	0
Honokoa	74142704	03/14/03	Subsurface	100	22	0	0	0
Honokoa	74142704	03/10/99	Surface	225	204	0	0	0
Honokoa	74142705	03/17/03	Subsurface	95	0	0	63	0
Honokoa	74142705	12/17/02	Surface	650	78	182	390	0
Honokoa	74142706	03/17/03	Subsurface	150	96	2	0	0
Honokoa	74142706	12/03/02	Surface	400	0	70	160	0
Honokoa	74142706	12/17/02	Surface	2	0	0	2	0
Kealaikahiki	74142707	03/14/03	Subsurface	20	13	0	0	0
Kealaikahiki	74142707	08/25/03	Surface	590	272	147	119	0
Kealaikahiki	74142707	09/25/03	Surface	25	0	25	0	0
Kealaikahiki	74142708	03/14/03	Subsurface	1	1	0	0	0
Kealaikahiki	74142708	09/25/03	Surface	40	19	10	8	0
Kealaikahiki	74142708	08/25/03	Surface	375	173	93	76	0
Kealaikahiki	74142708	09/25/03	Surface	65	0	0	0	65
Kealaikahiki	74142709	04/24/03	Surface	790	26	0	474	0
Kealaikahiki	74142709	05/06/03	Surface	30	0	0	0	30
Kealaikahiki	74142709	05/06/03	Surface	3	0	2	0	0
Honokoa	74142710	05/09/02	Surface	700	510	110	0	0
Honokoa	74142711	06/17/02	Surface	600	0	95	266	0
Honokoa	74142711	10/09/02	Surface	2	0	2	0	0
Honokoa	74142712	06/17/02	Surface	1,000	0	180	430	0
Honokoa	74142712	10/09/02	Surface	4	0	4	0	0
Honokoa	74142713	06/13/02	Surface	600	0	110	256	0
Honokoa	74142714	06/04/02	Surface	700	0	122	303	0
Honokoa	74142714	10/09/02	Surface	35	0	35	0	0
Honokoa	74142715	06/06/02	Surface	680	611	24	0	0
Honokoa	74142715	07/17/02	Surface	1	0	1	0	0
Honokoa	74142716	06/03/02	Surface	478	325	15	0	0
Honokoa	74142716	07/17/02	Surface	35	0	42	0	0
Honokoa	74142717	05/21/02	Surface	525	448	29	0	0
Honokoa	74142717	07/17/02	Surface	10	0	10	0	0
Honokoa	74142718	02/22/02	Surface	610	547	51	0	0
Honokoa	74142718	07/17/02	Surface	15	0	15	0	0
Honokoa	74142719	05/23/02	Surface	500	429	26	0	0
Honokoa	74142719	07/17/02	Surface	15	0	17	0	0
Honokoa	74142720	10/01/02	Surface	3	0	2	0	0
Honokoa	74142720	08/29/02	Surface	640	21	164	351	0
Honokoa	74142721	09/03/02	Surface	686	0	6	624	0
Honokoa	74142722	07/23/02	Surface	945	28	12	389	0
Honokoa	74142723	03/21/03	Surface	35	31	0	0	0
Honokoa	74142723	10/01/02	Surface	1	0	1	0	0
Honokoa	74142723	08/19/02	Surface	885	32	18	356	0
Honokoa	74142724	08/22/02	Surface	590	19	16	311	0

UXO Remnant Summary  
Island Wide Summary

Work Area	GMU	Date	Source	Field Weight	Requiring Thermal Treatment (lbs)	Requiring Demil (lbs)	No Treatment Required (lbs)	Non-Hazardous Candle Material (lbs)
Honokoa	74142724	10/01/02	Surface	1	0	1	0	0
North Coast	74142725	06/26/02	Surface	600	109	73	224	0
North Coast	74142725	11/21/02	Surface	1	0	1	0	0
North Coast	74142726	10/01/02	Surface	700	23	32	404	0
North Coast	74142726	10/10/02	Surface	1	0	1	0	0
North Coast	74142727	10/10/02	Surface	15	0	15	0	0
North Coast	74142727	10/01/02	Surface	800	19	32	518	0
North Coast	74142727	02/26/03	BIP Generated	5	0	0	6	0
North Coast	74142728	09/03/02	Surface	700	6	43	399	0
North Coast	74142729	09/04/02	Surface	900	7	21	565	0
North Coast	74142730	11/21/02	Surface	450	24	43	226	0
North Coast	74142731	11/25/02	Surface	450	23	44	226	0
North Coast	74142732	12/02/02	Surface	350	18	34	176	0
North Coast	74142733	12/05/02	Surface	500	26	49	250	0
North Coast	74142734	04/10/02	Surface	450	312	0	0	0
North Coast	74142734	05/02/02	Surface	7	0	6	0	0
North Coast	74142735	05/02/02	Surface	5	0	4	0	0
North Coast	74142735	04/10/02	Surface	350	363	0	0	0
North Coast	74142735	10/22/02	BIP Generated	5	4	0	0	0
North Coast	74142736	04/10/02	Surface	450	136	205	0	0
North Coast	74142736	05/02/02	Surface	7	0	7	0	0
North Coast	74142737	04/08/02	Surface	105	31	2	0	0
Honokanaia	74152694	06/02/03	Surface	280	0	12	233	0
Base Camp	74152701	09/26/01	Subsurface	350	126	10	0	0
Base Camp	74152701	11/14/01	Subsurface	2	2	0	0	0
Base Camp	74152701	08/09/01	Surface	160	181	12	0	0
Base Camp	74152702	11/19/01	Subsurface	25	21	3	0	0
Base Camp	74152702	10/22/01	Subsurface	2,200	842	60	0	0
Base Camp	74152702	08/08/01	Surface	1,340	1,193	36	0	0
Base Camp	74152702	08/08/01	Surface	4	4	0	0	0
Honokoa	74152703	12/12/02	Surface	525	35	60	501	0
Honokoa	74152704	01/30/03	Surface	1,100	66	132	724	0
Honokoa	74152704	03/19/03	Surface	2	0	3	0	0
Honokoa	74152704	08/27/03	BIP Generated	21	0	21	0	0
Honokoa	74152705	02/04/03	Surface	1,400	422	807	0	0
Honokoa	74152705	03/19/03	Surface	100	0	0	0	100
Honokoa	74152705	03/19/03	Surface	25	0	22	0	0
Honokoa	74152705	08/28/03	Surface	5	0	0	0	5
Honokoa	74152705	08/20/03	Surface	900	301	121	179	0
Honokoa	74152705	08/28/03	Surface	2	0	1	0	0
Honokoa	74152706	01/13/03	Surface	800	83	49	414	0
Honokoa	74152706	08/27/03	BIP Generated	4	0	4	0	0
Honokoa	74152707	04/22/03	Surface	1,190	12	16	846	0
Honokoa	74152707	05/06/03	Surface	30	0	0	0	30
Honokoa	74152707	05/06/03	Surface	2	0	3	0	0

UXO Remnant Summary  
Island Wide Summary

Work Area	GMU	Date	Source	Field Weight	Requiring Thermal Treatment (lbs)	Requiring Demil (lbs)	No Treatment Required (lbs)	Non-Hazardous Candle Material (lbs)
Honokoa	74152707	01/07/03	Surface	750	77	46	388	0
Kealaikahiki	74152708	04/16/03	Surface	1,715	211	114	926	0
Kealaikahiki	74152708	05/06/03	Surface	70	0	0	0	70
Kealaikahiki	74152708	05/06/03	Surface	2	0	2	0	0
Kealaikahiki	74152709	04/17/03	Surface	1,075	489	86	24	0
Kealaikahiki	74152709	05/06/03	Surface	27	0	26	0	0
Honokoa	74152710	05/08/02	Surface	1,100	1,023	0	0	0
Honokoa	74152710	06/05/02	Surface	3	3	0	0	0
Honokoa	74152711	06/19/02	Surface	400	0	65	180	0
Honokoa	74152711	10/10/02	Surface	3	0	3	0	0
Honokoa	74152712	06/24/02	Surface	400	0	70	175	0
Honokoa	74152712	10/10/02	Surface	2	0	2	0	0
Honokoa	74152713	07/11/02	Surface	750	0	138	320	0
Honokoa	74152713	08/27/03	BIP Generated	151	0	110	0	0
Honokoa	74152714	07/11/02	Surface	750	0	135	323	0
Honokoa	74152714	10/10/02	Surface	2	0	7	0	0
Honokoa	74152715	06/05/02	Surface	755	64	34	0	0
Honokoa	74152715	07/17/02	Surface	30	0	37	0	0
Honokoa	74152716	07/17/02	Surface	2	0	2	0	0
Honokoa	74152716	06/04/02	Surface	775	689	45	0	0
Honokoa	74152717	05/30/02	Surface	800	805	48	0	0
Honokoa	74152717	07/17/02	Surface	60	0	65	0	0
Honokoa	74152718	05/29/02	Surface	695	621	55	0	0
Honokoa	74152718	07/17/02	Surface	40	0	36	0	0
Honokoa	74152719	07/17/02	Surface	1	0	1	0	0
Honokoa	74152719	05/28/02	Surface	787	707	70	0	0
Honokoa	74152720	08/28/02	Surface	860	25	36	455	0
Honokoa	74152721	08/27/02	Surface	1,175	40	78	947	0
Honokoa	74152722	12/30/02	Surface	2	0	0	2	0
Honokoa	74152722	09/26/02	Surface	800	145	96	289	0
Honokoa	74152723	08/20/02	Surface	945	8	79	611	0
Honokoa	74152724	08/21/02	Surface	900	12	41	616	0
Honokoa	74152724	10/01/02	Surface	22	0	22	0	0
Honokoa	74152725	08/12/02	Surface	1,205	52	35	868	0
Honokoa	74152725	09/24/02	Surface	5	0	5	0	0
Honokoa	74152726	08/13/02	Surface	700	14	59	408	0
Honokoa	74152727	08/14/02	Surface	800	24	33	421	0
Honokoa	74152727	09/24/02	Surface	7	0	7	0	0
Honokoa	74152728	08/01/02	Surface	700	11	27	419	0
Honokoa	74152729	07/30/02	Surface	600	19	24	299	0
North Coast	74152730	12/04/02	Surface	400	20	38	201	0
North Coast	74152731	11/26/02	Surface	450	24	44	224	0
North Coast	74152731	04/30/03	BIP Generated	10	0	10	0	0
North Coast	74152732	01/15/03	Surface	2	0	2	0	0
North Coast	74152732	06/07/03	Surface	400	21	37	200	0

UXO Remnant Summary  
Island Wide Summary

Work Area	GMU	Date	Source	Field Weight	Requiring Thermal Treatment (lbs)	Requiring Demil (lbs)	No Treatment Required (lbs)	Non-Hazardous Candle Material (lbs)
North Coast	74152732	08/22/03	BIP Generated	10	7	0	0	0
North Coast	74152733	12/17/02	Surface	500	27	48	249	0
North Coast	74152733	04/30/03	BIP Generated	35	0	35	0	0
North Coast	74152734	12/12/02	Surface	300	16	29	130	0
North Coast	74152735	08/28/02	Surface	400	20	38	202	0
North Coast	74152736	08/29/02	Surface	300	16	27	152	0
North Coast	74152737	10/02/02	Surface	1	0	1	0	0
North Coast	74152737	08/29/02	Surface	200	10	20	100	0
North Coast	74152738	08/29/02	Surface	80	4	8	40	0
Honokanaia	74162693	09/24/01	Surface	35	20	0	0	0
Honokanaia	74162694	06/17/03	Surface	1	0	0	0	1
Honokanaia	74162694	06/02/03	Surface	3,010	883	880	854	0
Honokanaia	74162694	06/17/03	Surface	10	0	10	0	0
Lower K1 Road	74162695	11/04/99	Subsurface	100	20	53	0	0
Lower K1 Road	74162695	11/03/99	Subsurface	1,015	780	0	0	0
Lower K1 Road	74162695	11/22/99	Subsurface	1,000	954	42	0	0
Lower K1 Road	74162695	01/03/00	Surface	120	90	0	0	0
Lower K1 Road	74162695	08/02/99	Surface	20	12	4	0	0
Lower K1 Road	74162695	07/08/99	Surface	1,424	1,125	49	0	0
Lower K1 Road	74162696	08/26/03	Subsurface	1,570	1,091	159	0	0
Lower K1 Road	74162696	09/12/03	Subsurface	15	0	12	0	0
Lower K1 Road	74162696	06/17/03	Surface	3	0	3	0	0
Lower K1 Road	74162696	05/27/03	Surface	845	254	256	255	0
Lower K1 Road	74162696	12/17/03	Surface	32	0	0	30	0
Lower K1 Road	74162696	04/22/99	Surface	380	415	0	0	0
Base Camp	74162700	05/27/99	Subsurface	30	90	0	0	0
Base Camp	74162700	10/04/01	Subsurface	915	187	68	0	0
Base Camp	74162700	11/21/01	Subsurface	163	122	35	0	0
Base Camp	74162700	05/27/99	Subsurface	30	90	0	0	0
Base Camp	74162700	05/25/99	Surface	160	152	0	0	0
Base Camp	74162700	08/13/01	Surface	245	190	12	0	0
Base Camp	74162700	10/10/01	Surface	20	15	0	0	0
Base Camp	74162700	08/13/01	Surface	1	1	0	0	0
Base Camp	74162700	06/22/99	Surface	10	7	0	0	0
Base Camp	74162700	03/24/00	Surface	20	8	0	0	0
Base Camp	74162700	08/13/01	Surface	245	190	12	0	0
Base Camp	74162700	05/25/99	Surface	160	152	0	0	0
Base Camp	74162701	11/01/01	Subsurface	60	6	2	51	0
Base Camp	74162701	10/30/01	Subsurface	2	2	0	0	0
Base Camp	74162701	10/24/01	Subsurface	1,800	623	600	0	0
Base Camp	74162701	10/30/01	Subsurface	2	2	0	0	0
Base Camp	74162701	10/24/01	Subsurface	1,800	623	600	0	0
Base Camp	74162701	10/30/01	Subsurface	2	2	0	0	0
Base Camp	74162701	11/19/01	Subsurface	40	0	3	31	0
Base Camp	74162701	11/01/01	Subsurface	60	6	2	51	0



UXO Remnant Summary  
Island Wide Summary

Work Area	GMU	Date	Source	Field Weight	Requiring Thermal Treatment (lbs)	Requiring Demil (lbs)	No Treatment Required (lbs)	Non-Hazardous Candle Material (lbs)
Base Camp	74162701	03/20/00	Surface	500	258	28	0	0
Base Camp	74162701	03/20/00	Surface	500	258	28	0	0
Base Camp	74162701	08/09/01	Surface	665	598	27	0	0
Base Camp	74162701	08/09/01	Surface	5	5	0	0	0
Base Camp	74162701	08/09/01	Surface	665	598	27	0	0
Base Camp	74162702	08/10/00	Subsurface	5	3	0	0	0
Base Camp	74162702	05/24/99	Subsurface	57	50	0	0	0
Base Camp	74162702	06/01/99	Subsurface	10	17	0	0	0
Base Camp	74162702	11/19/01	Subsurface	30	0	0	19	0
Base Camp	74162702	08/10/00	Subsurface	5	3	0	0	0
Base Camp	74162702	11/19/01	Subsurface	30	0	0	19	0
Base Camp	74162702	10/09/01	Subsurface	2,800	1,337	61	0	0
Base Camp	74162702	08/02/01	Surface	3	2	0	0	0
Base Camp	74162702	03/15/00	Surface	110	122	0	0	0
Base Camp	74162702	03/23/00	Surface	10	0	8	0	0
Base Camp	74162702	01/10/01	Surface	18	0	0	21	0
Base Camp	74162702	08/01/01	Surface	1,995	1,368	35	0	0
Honokoa	74162703	01/16/03	Surface	1,400	741	268	0	0
Honokoa	74162703	03/19/03	Surface	20	0	0	0	20
Honokoa	74162703	03/19/03	Surface	2	0	2	0	0
Honokoa	74162703	08/06/03	Surface	1,600	399	0	307	0
Honokoa	74162703	08/14/03	Surface	6	0	5	0	0
Honokoa	74162703	08/14/03	Surface	5	0	0	0	5
Honokoa	74162704	12/30/02	Surface	10	0	10	0	0
Honokoa	74162704	12/23/02	Surface	2,000	363	242	725	0
Honokoa	74162705	03/19/03	Surface	5	0	4	0	0
Honokoa	74162705	08/21/03	Surface	1,000	0	0	949	0
Honokoa	74162705	10/10/03	Surface	3	0	0	0	3
Honokoa	74162705	10/02/03	Surface	2	0	0	2	0
Honokoa	74162705	02/13/03	Surface	3,000	732	522	1,503	0
Honokoa	74162705	03/19/03	Surface	60	0	0	0	60
Honokoa	74162706	02/06/03	Surface	1,700	70	144	499	0
Honokoa	74162706	03/19/03	Surface	30	0	0	0	30
Honokoa	74162706	03/19/03	Surface	5	0	3	0	0
Honokoa	74162706	08/15/03	Surface	1,900	575	232	556	0
Honokoa	74162706	08/28/03	Surface	1	0	1	0	0
Honokoa	74162707	08/13/03	Surface	5	0	0	0	5
Honokoa	74162707	08/01/03	Surface	1,700	252	0	603	0
Honokoa	74162707	02/19/03	Surface	1,650	60	41	592	0
Honokoa	74162707	08/13/03	Surface	2	0	2	0	0
Honokoa	74162707	03/18/03	Surface	60	0	0	0	60
Honokoa	74162708	03/18/03	Surface	10	0	0	0	10
Honokoa	74162708	02/27/03	Surface	1,300	31	19	506	0
Honokoa	74162708	03/18/03	Surface	3	3	0	0	0
Honokoa	74162709	05/03/02	Surface	1,000	834	0	0	0

UXO Remnant Summary  
Island Wide Summary

Work Area	GMU	Date	Source	Field Weight	Requiring Thermal Treatment (lbs)	Requiring Demil (lbs)	No Treatment Required (lbs)	Non-Hazardous Candle Material (lbs)
Honokoa	74162709	06/06/02	Surface	15	16	0	0	0
Honokoa	74162710	06/06/02	Surface	25	23	0	0	0
Honokoa	74162710	04/25/02	Surface	1,400	900	210	0	0
Honokoa	74162711	04/09/02	Surface	1,800	910	200	0	0
Honokoa	74162711	06/06/02	Surface	140	5	105	0	0
Honokoa	74162712	06/25/02	Surface	550	0	101	235	0
Honokoa	74162713	07/15/02	Surface	1,400	0	123	616	0
Honokoa	74162714	07/10/02	Surface	1,400	124	0	730	0
Honokoa	74162714	10/10/02	Surface	2	0	2	0	0
Honokoa	74162715	08/04/03	Surface	2	0	2	0	0
Honokoa	74162715	07/02/03	Surface	1,400	532	364	504	0
Honokoa	74162715	08/04/03	Surface	30	0	0	0	30
Honokoa	74162715	06/17/02	Surface	1,185	685	154	0	0
Honokoa	74162715	07/18/02	Surface	35	33	0	0	0
Honokoa	74162715	02/26/03	BIP Generated	5	0	0	5	0
Honokoa	74162716	07/07/03	Surface	700	266	182	252	0
Honokoa	74162716	07/22/02	Surface	10	0	12	0	0
Honokoa	74162716	06/13/02	Surface	1,255	949	94	0	0
Honokoa	74162716	08/04/03	Surface	5	0	0	0	5
Honokoa	74162717	06/12/02	Surface	1,185	664	71	0	0
Honokoa	74162717	07/22/02	Surface	7	0	4	0	0
Honokoa	74162718	06/20/02	Surface	1,885	1,291	14	0	0
Honokoa	74162718	07/17/02	Surface	5	0	4	0	0
Honokoa	74162719	06/24/02	Surface	1,645	1,202	45	0	0
Honokoa	74162719	07/17/02	Surface	30	0	30	0	0
Honokoa	74162720	09/19/02	Surface	1,200	36	51	720	0
Honokoa	74162720	10/01/02	Surface	1	0	1	0	0
Honokoa	74162721	09/18/02	Surface	1,400	42	58	839	0
Honokoa	74162721	10/01/02	Surface	5	0	5	0	0
Honokoa	74162722	09/05/02	Surface	1,300	37	68	781	0
Honokoa	74162722	10/01/02	Surface	2	0	2	0	0
Honokoa	74162723	10/01/02	Surface	2	0	2	0	0
Honokoa	74162723	09/17/02	Surface	1,085	11	71	769	0
Honokoa	74162724	09/16/02	Surface	1,740	32	33	1,044	0
Honokoa	74162724	10/01/02	Surface	2	0	2	0	0
Honokoa	74162725	08/08/02	Surface	900	14	21	552	0
Honokoa	74162726	08/07/02	Surface	600	21	36	300	0
Honokoa	74162726	05/20/03	Surface	100	76	3	0	0
Honokoa	74162726	02/26/03	BIP Generated	1	0	0	1	0
Honokoa	74162727	08/06/02	Surface	1,000	9	81	731	0
Honokoa	74162728	08/05/02	Surface	800	27	38	407	0
Honokoa	74162728	09/25/02	Surface	2	0	2	0	0
Honokoa	74162729	07/30/02	Surface	700	29	33	354	0
Honokoa	74162729	08/22/03	BIP Generated	85	15	48	0	0
North Coast	74162730	11/15/02	Surface	1,000	50	98	501	0

UXO Remnant Summary  
Island Wide Summary

Work Area	GMU	Date	Source	Field Weight	Requiring Thermal Treatment (lbs)	Requiring Demil (lbs)	No Treatment Required (lbs)	Non-Hazardous Candle Material (lbs)
North Coast	74162731	11/12/02	Surface	750	39	73	376	0
North Coast	74162732	01/07/03	Surface	10	0	4	0	0
North Coast	74162732	12/24/02	Surface	220	11	21	110	0
North Coast	74162733	12/18/02	Surface	500	26	49	250	0
North Coast	74162734	12/11/02	Surface	1,000	50	98	500	0
North Coast	74162735	01/27/03	Surface	750	32	33	278	0
North Coast	74162735	02/04/03	Surface	1	0	1	0	0
North Coast	74162736	03/09/02	Surface	1,000	51	97	502	0
North Coast	74162736	10/02/02	Surface	2	0	2	0	0
North Coast	74162737	09/04/02	Surface	700	468	148	0	0
North Coast	74162737	10/02/02	Surface	1	1	0	0	0
North Coast	74162738	08/29/02	Surface	50	3	5	25	0
Honokanaia	74172693	09/25/01	Surface	1,750	1,217	64	0	0
Honokanaia	74172693	10/18/01	Surface	8	0	8	0	0
Honokanaia	74172694	05/27/03	Surface	2,695	361	244	1,407	0
Honokanaia	74172694	06/02/03	Surface	30	0	25	0	0
Lower K1 Road	74172695	12/07/99	Subsurface	105	0	105	0	0
Lower K1 Road	74172695	11/24/99	Subsurface	3,616	2,734	24	0	0
Lower K1 Road	74172695	03/14/00	Subsurface	68	23	10	0	0
Lower K1 Road	74172695	12/14/99	Subsurface	31	42	11	0	0
Lower K1 Road	74172695	10/04/99	Subsurface	170	176	0	0	0
Lower K1 Road	74172695	07/15/99	Surface	1	2	0	0	0
Lower K1 Road	74172695	07/13/99	Surface	1,845	1,778	85	0	0
Lower K1 Road	74172696	09/25/99	Subsurface	643	538	0	0	0
Lower K1 Road	74172696	10/13/99	Subsurface	10	7	0	0	0
Lower K1 Road	74172696	11/26/03	Subsurface	35	12	12	11	0
Lower K1 Road	74172696	02/04/04	Subsurface	14	0	0	14	0
Lower K1 Road	74172696	06/24/02	Subsurface	9	9	0	0	0
Lower K1 Road	74172696	09/30/03	Subsurface	4,700	1,750	148	1,816	0
Lower K1 Road	74172696	10/09/03	Subsurface	55	7	25	9	0
Lower K1 Road	74172696	04/26/99	Surface	855	869	20	0	0
Lower K1 Road	74172696	06/17/03	Surface	35	8	10	9	0
Lower K1 Road	74172696	05/27/03	Surface	3,815	909	417	1,390	0
Lower K1 Road	74172696	06/17/03	Surface	1	0	0	0	1
Base Camp	74172697	10/09/03	Subsurface	55	8	25	8	0
Base Camp	74172697	10/01/03	Subsurface	210	75	8	78	0
Base Camp	74172697	02/03/04	Subsurface	5	5	0	0	0
Base Camp	74172697	12/11/00	Subsurface	100	66	6	0	0
Base Camp	74172697	06/12/03	Surface	70	16	0	15	0
Base Camp	74172697	04/08/99	Surface	160	220	0	0	0
Base Camp	74172698	11/16/00	Subsurface	45	38	0	0	0
Base Camp	74172698	08/29/01	Surface	2	0	1	0	0
Base Camp	74172698	11/20/00	Surface	1	1	0	0	0
Base Camp	74172698	05/13/99	Surface	6	5	0	0	0
Base Camp	74172699	09/11/00	Subsurface	40	24	0	0	0

UXO Remnant Summary  
Island Wide Summary

Work Area	GMU	Date	Source	Field Weight	Requiring Thermal Treatment (lbs)	Requiring Demil (lbs)	No Treatment Required (lbs)	Non-Hazardous Candle Material (lbs)
Base Camp	74172699	09/04/03	Subsurface	1,000	137	396	180	0
Base Camp	74172699	09/12/03	Subsurface	45	6	18	8	0
Base Camp	74172699	06/23/03	Surface	140	13	0	50	0
Base Camp	74172699	06/22/99	Surface	3	1	0	0	0
Base Camp	74172699	05/19/99	Surface	748	141	788	0	0
Base Camp	74172699	05/19/99	Surface	155	139	0	0	0
Base Camp	74172699	12/06/00	Surface	8	5	3	0	0
Base Camp	74172699	09/29/03	BIP Generated	40	6	3	8	0
Base Camp	74172700	02/18/04	Subsurface	10	0	0	10	0
Base Camp	74172700	09/11/00	Subsurface	530	444	67	0	0
Base Camp	74172700	10/02/01	Subsurface	5,600	1,627	161	0	0
Base Camp	74172700	09/13/00	Surface	10	12	0	0	0
Base Camp	74172700	06/14/99	Surface	810	870	50	0	0
Base Camp	74172700	09/13/00	Surface	10	12	0	0	0
Base Camp	74172700	12/08/00	Surface	1	0	1	0	0
Base Camp	74172700	12/06/00	Surface	6	5	1	0	0
Base Camp	74172700	07/30/01	Surface	920	776	30	0	0
Base Camp	74172700	10/10/01	Surface	5	5	0	0	0
Base Camp	74172700	06/22/99	Surface	1	7	2	0	0
Base Camp	74172700	06/14/99	Surface	810	870	50	0	0
Base Camp	74172701	09/05/01	Subsurface	4	0	3	0	0
Base Camp	74172701	05/20/99	Subsurface	125	40	100	0	0
Base Camp	74172701	04/06/99	Subsurface	50	47	0	0	0
Base Camp	74172701	08/28/01	Subsurface	3,000	2,075	177	0	0
Base Camp	74172701	05/26/00	Subsurface	1,664	1,606	130	0	0
Base Camp	74172701	11/01/00	Subsurface	160	98	0	0	0
Base Camp	74172701	06/05/00	Subsurface	1	5	1	0	0
Base Camp	74172701	11/09/00	Subsurface	25	20	0	0	0
Base Camp	74172701	09/05/00	Subsurface	10	9	0	0	0
Base Camp	74172701	09/07/00	Subsurface	51	40	3	0	0
Base Camp	74172701	10/16/00	Subsurface	140	155	0	0	0
Base Camp	74172701	08/31/00	Subsurface	195	215	0	0	0
Base Camp	74172701	07/24/00	Subsurface	35	41	0	0	0
Base Camp	74172701	05/19/99	Subsurface	207	84	115	0	0
Base Camp	74172701	05/13/99	Subsurface	30	18	0	0	0
Base Camp	74172701	04/28/99	Subsurface	59	57	0	0	0
Base Camp	74172701	05/20/99	Subsurface	125	40	100	0	0
Base Camp	74172701	10/31/01	Subsurface	180	162	0	0	0
Base Camp	74172701	07/31/01	Surface	35	10	0	0	0
Base Camp	74172701	12/05/00	Surface	15	12	3	0	0
Base Camp	74172701	06/22/99	Surface	10	10	2	0	0
Base Camp	74172701	06/07/99	Surface	1,500	1,833	0	0	0
Base Camp	74172701	06/07/99	Surface	1,500	1,833	0	0	0
Base Camp	74172701	07/30/01	Surface	1,030	934	74	0	0
Base Camp	74172702	08/31/00	Subsurface	265	171	55	0	0

UXO Remnant Summary  
Island Wide Summary

Work Area	GMU	Date	Source	Field Weight	Requiring Thermal Treatment (lbs)	Requiring Demil (lbs)	No Treatment Required (lbs)	Non-Hazardous Candle Material (lbs)
Base Camp	74172702	08/21/00	Subsurface	70	42	34	0	0
Base Camp	74172702	09/05/00	Subsurface	2	2	0	0	0
Base Camp	74172702	08/10/00	Subsurface	110	92	0	0	0
Base Camp	74172702	05/23/00	Subsurface	1	0	2	0	0
Base Camp	74172702	05/12/00	Subsurface	2,145	1,777	51	0	0
Base Camp	74172702	11/13/02	Subsurface	70	0	0	56	0
Base Camp	74172702	11/04/99	Surface	2,480	2,118	30	0	0
Base Camp	74172702	07/10/00	Surface	70	57	8	0	0
Honokoa	74172703	01/25/00	Surface	25	19	0	0	0
Honokoa	74172703	12/06/99	Surface	2,945	2,167	11	0	0
Honokoa	74172704	10/15/03	Surface	300	105	70	175	0
Honokoa	74172704	03/20/03	Surface	5	0	6	0	0
Honokoa	74172704	01/22/03	Surface	3,700	86	1,008	2,103	0
Honokoa	74172704	03/20/03	Surface	125	0	0	0	125
Honokoa	74172704	10/22/03	Surface	10	0	0	0	10
Honokoa	74172705	08/26/03	Surface	1,400	0	0	1,301	0
Honokoa	74172705	10/29/03	Surface	150	29	38	27	0
Honokoa	74172705	01/27/03	Surface	2,800	1,372	375	0	0
Honokoa	74172705	03/19/03	Surface	70	0	0	0	70
Honokoa	74172706	03/19/03	Surface	20	0	0	0	20
Honokoa	74172706	03/19/03	Surface	5	0	5	0	0
Honokoa	74172706	02/11/03	Surface	2,900	214	0	1,981	0
Honokoa	74172707	08/14/03	Surface	25	0	0	0	25
Honokoa	74172707	08/13/03	Surface	2,000	499	0	384	0
Honokoa	74172707	08/14/03	Surface	3	0	3	0	0
Honokoa	74172707	02/24/03	Surface	2,700	200	141	793	0
Honokoa	74172707	02/24/03	Surface	1,700	141	65	510	0
Honokoa	74172707	03/18/03	Surface	77	0	0	32	0
Honokoa	74172707	03/18/03	Surface	25	0	0	0	25
Honokoa	74172707	10/17/03	BIP Generated	60	0	55	0	0
Honokoa	74172708	03/18/03	Surface	20	0	0	0	20
Honokoa	74172708	03/18/03	Surface	95	33	6	0	0
Honokoa	74172708	02/27/03	Surface	1,000	20	0	401	0
Honokoa	74172708	02/27/03	Surface	6,200	159	231	3,940	0
Honokoa	74172708	08/27/03	BIP Generated	31	0	22	0	0
Honokoa	74172709	06/06/02	Surface	1	1	0	0	0
Honokoa	74172709	05/02/02	Surface	3,000	1,741	158	0	0
Honokoa	74172710	04/25/02	Surface	1,200	850	0	0	0
Honokoa	74172710	06/06/02	Surface	6	6	0	0	0
Honokoa	74172711	06/06/02	Surface	20	21	0	0	0
Honokoa	74172711	04/15/02	Surface	1,600	1,240	0	0	0
Honokoa	74172711	10/22/02	BIP Generated	75	11	82	0	0
Honokoa	74172712	06/27/02	Surface	1,000	0	125	475	0
Honokoa	74172712	10/10/02	Surface	50	0	40	0	0
Honokoa	74172713	07/03/02	Surface	1,500	80	0	835	0

UXO Remnant Summary  
Island Wide Summary

Work Area	GMU	Date	Source	Field Weight	Requiring Thermal Treatment (lbs)	Requiring Demil (lbs)	No Treatment Required (lbs)	Non-Hazardous Candle Material (lbs)
Honokoa	74172713	10/10/02	Surface	55	0	45	0	0
Honokoa	74172714	07/05/02	Surface	800	0	144	336	0
Honokoa	74172715	06/19/02	Surface	1,300	968	62	0	0
Honokoa	74172715	07/22/02	Surface	2	0	2	0	0
Honokoa	74172716	07/09/03	Surface	10	0	0	0	10
Honokoa	74172716	07/01/03	Surface	1,500	216	101	761	0
Honokoa	74172716	07/09/03	Surface	5	0	4	0	0
Honokoa	74172716	07/22/02	Surface	185	0	195	0	0
Honokoa	74172716	06/19/02	Surface	1,610	1,398	82	0	0
Honokoa	74172717	07/17/02	Surface	1,825	110	0	1,004	0
Honokoa	74172717	10/24/02	Surface	12	0	10	0	0
Honokoa	74172718	06/27/02	Surface	2,025	1,459	161	0	0
Honokoa	74172718	07/17/02	Surface	25	0	21	0	0
Honokoa	74172719	07/17/02	Surface	10	0	12	0	0
Honokoa	74172719	06/26/02	Surface	1,920	1,181	86	0	0
Honokoa	74172720	09/24/02	Surface	1,575	58	39	947	0
Honokoa	74172721	09/25/02	Surface	1,900	307	181	1,282	0
Honokoa	74172721	12/31/02	Surface	2	0	2	0	0
Honokoa	74172721	08/22/03	BIP Generated	5	0	0	5	0
Honokoa	74172722	09/10/02	Surface	2,240	94	67	1,300	0
Honokoa	74172722	10/01/02	Surface	1	0	1	0	0
Honokoa	74172723	09/11/02	Surface	1,230	61	42	758	0
Honokoa	74172724	09/12/02	Surface	3,185	167	319	3,419	0
Honokoa	74172724	10/08/02	Surface	145	0	145	0	0
Honokoa	74172725	08/27/03	Surface	3,700	363	381	984	0
Honokoa	74172725	10/02/03	Surface	5	0	0	0	5
Honokoa	74172725	10/02/03	Surface	2	0	2	0	0
Honokoa	74172725	08/20/02	Surface	2,600	105	106	1,661	0
Honokoa	74172725	05/20/03	Surface	410	151	0	291	0
Honokoa	74172726	09/30/02	Surface	1	0	1	0	0
Honokoa	74172726	08/15/02	Surface	2,000	61	70	1,197	0
Honokoa	74172727	09/30/02	Surface	65	0	65	0	0
Honokoa	74172727	04/17/02	Surface	4,638	562	769	5,794	0
Honokoa	74172727	08/22/03	BIP Generated	75	11	49	0	0
Honokoa	74172728	05/30/02	Surface	2,625	131	183	2,311	0
Honokoa	74172728	09/25/02	Surface	11	0	11	0	0
Honokoa	74172729	07/31/02	Surface	900	27	72	493	0
Honokoa	74172729	09/30/02	Surface	25	0	25	0	0
North Coast	74172730	12/23/02	Surface	1,400	70	85	589	0
North Coast	74172730	01/07/03	Surface	10	0	6	0	0
North Coast	74172731	01/08/03	Surface	400	21	39	200	0
North Coast	74172732	12/26/02	Surface	400	20	39	201	0
North Coast	74172732	04/30/03	BIP Generated	5	0	5	0	0
North Coast	74172733	01/07/03	Surface	1	1	0	0	0
North Coast	74172733	12/19/02	Surface	550	29	54	275	0

UXO Remnant Summary  
Island Wide Summary

Work Area	GMU	Date	Source	Field Weight	Requiring Thermal Treatment (lbs)	Requiring Demil (lbs)	No Treatment Required (lbs)	Non-Hazardous Candle Material (lbs)
North Coast	74172734	12/10/02	Surface	500	27	48	248	0
North Coast	74172734	01/07/03	Surface	2	0	1	0	0
North Coast	74172735	12/31/02	Surface	350	17	33	178	0
North Coast	74172736	01/02/03	Surface	400	20	38	200	0
North Coast	74172737	09/04/02	Surface	700	36	68	350	0
North Coast	74172737	11/07/02	Surface	2	0	2	0	0
North Coast	74172737	04/30/03	BIP Generated	2	0	2	0	0
North Coast	74172738	08/29/02	Surface	200	10	19	101	0
North Coast	74172739	09/19/02	Surface	20	1	2	10	0
Honokanaia	74182691	08/20/01	Surface	60	62	0	0	0
Honokanaia	74182692	10/09/03	Subsurface	35	0	0	31	0
Honokanaia	74182692	10/22/03	Subsurface	1	0	0	1	0
Honokanaia	74182692	10/09/03	Subsurface	35	0	0	31	0
Honokanaia	74182692	10/22/03	Subsurface	1	0	0	1	0
Honokanaia	74182692	08/06/01	Surface	265	207	2	0	0
Honokanaia	74182692	08/14/01	Surface	1	1	0	0	0
Honokanaia	74182693	02/04/04	Subsurface	8	0	0	8	0
Honokanaia	74182693	10/08/03	Subsurface	50	17	3	19	0
Honokanaia	74182693	08/16/01	Surface	2,160	1,514	40	0	0
Honokanaia	74182693	09/05/01	Surface	15	6	6	0	0
Honokanaia	74182694	10/08/03	Subsurface	35	12	2	13	0
Honokanaia	74182694	08/07/03	Surface	15	3	0	3	0
Honokanaia	74182694	02/14/01	Surface	1,880	1,280	5	0	0
Honokanaia	74182694	02/20/01	Surface	10	12	0	0	0
Lower K1 Road	74182695	09/20/99	Subsurface	370	224	160	0	0
Lower K1 Road	74182695	10/04/99	Subsurface	13	11	0	0	0
Lower K1 Road	74182695	03/28/00	Subsurface	86	63	0	0	0
Lower K1 Road	74182695	06/25/02	Subsurface	4	3	0	0	0
Lower K1 Road	74182695	03/27/00	Subsurface	86	53	0	0	0
Lower K1 Road	74182695	01/06/00	Subsurface	500	1,749	39	0	0
Lower K1 Road	74182695	08/02/99	Surface	12	9	0	0	0
Lower K1 Road	74182695	07/28/99	Surface	3,475	2,549	170	0	0
Lower K1 Road	74182696	09/17/99	Subsurface	820	796	25	0	0
Lower K1 Road	74182696	06/25/02	Subsurface	5	5	0	0	0
Lower K1 Road	74182696	03/12/04	Subsurface	50	50	0	0	0
Lower K1 Road	74182696	12/24/03	Subsurface	20	0	0	17	0
Lower K1 Road	74182696	09/22/99	Subsurface	1	0	1	0	0
Lower K1 Road	74182696	08/05/99	Surface	1,390	1,367	68	0	0
Lower K1 Road	74182696	05/27/03	Surface	15	0	0	0	15
Lower K1 Road	74182696	05/27/03	Surface	10	0	8	0	0
Lower K1 Road	74182696	05/15/03	Surface	8,710	315	102	2,201	0
Lower K1 Road	74182696	12/01/03	Surface	7,500	0	0	4,280	0
Lower K1 Road	74182696	05/15/03	Surface	8,710	315	102	2,201	0
Lower K1 Road	74182696	08/09/99	Surface	3	0	2	0	0
Lower K1 Road	74182696	08/05/99	Surface	1,390	1,367	68	0	0

UXO Remnant Summary  
Island Wide Summary

Work Area	GMU	Date	Source	Field Weight	Requiring Thermal Treatment (lbs)	Requiring Demil (lbs)	No Treatment Required (lbs)	Non-Hazardous Candle Material (lbs)
Lower K1 Road	74182696	02/27/04	BIP Generated	25	25	0	0	0
Lower K1 Road	74182696	08/27/03	BIP Generated	2	0	2	0	0
Base Camp	74182697	12/23/03	Subsurface	7,500	2,190	400	2,932	0
Base Camp	74182697	01/06/04	Subsurface	10	0	8	0	0
Base Camp	74182697	02/24/04	Subsurface	25	21	0	0	0
Base Camp	74182697	02/05/04	Subsurface	20	20	0	0	0
Base Camp	74182697	07/23/01	Surface	85	88	0	0	0
Base Camp	74182697	08/01/01	Surface	1	1	0	0	0
Base Camp	74182697	05/05/99	Surface	1,565	1,455	0	0	0
Base Camp	74182697	06/24/99	Surface	3	2	0	0	0
Base Camp	74182697	06/18/03	Surface	3,285	116	86	2,401	0
Base Camp	74182697	06/25/03	Surface	40	0	38	0	0
Base Camp	74182697	06/25/03	Surface	10	0	0	0	10
Base Camp	74182698	04/06/00	Subsurface	90	26	69	0	0
Base Camp	74182698	12/08/99	Subsurface	2,085	2,950	210	0	0
Base Camp	74182698	05/24/00	Subsurface	227	93	106	0	0
Base Camp	74182698	02/09/04	Subsurface	1	0	1	0	0
Base Camp	74182698	03/20/04	Subsurface	1,325	1,295	0	0	0
Base Camp	74182698	03/26/04	Subsurface	40	0	0	40	0
Base Camp	74182698	01/15/04	Subsurface	455	450	0	0	0
Base Camp	74182698	11/19/03	Subsurface	1	0	0	1	0
Base Camp	74182698	08/21/00	Subsurface	10	9	0	0	0
Base Camp	74182698	08/15/00	Subsurface	295	256	4	0	0
Base Camp	74182698	09/12/00	Subsurface	1	1	0	0	0
Base Camp	74182698	09/13/00	Subsurface	90	73	0	0	0
Base Camp	74182698	07/25/00	Subsurface	95	15	76	0	0
Base Camp	74182698	05/31/00	Subsurface	5	3	0	0	0
Base Camp	74182698	12/05/00	Surface	13	13	0	0	0
Base Camp	74182698	08/03/99	Surface	150	261	6	0	0
Base Camp	74182698	04/17/00	BIP Generated	10	7	0	0	0
Base Camp	74182699	10/25/99	Subsurface	4,500	4,493	260	0	0
Base Camp	74182699	06/20/00	Subsurface	80	63	0	0	0
Base Camp	74182699	06/22/00	Subsurface	2	0	2	0	0
Base Camp	74182699	05/09/00	Subsurface	175	0	172	0	0
Base Camp	74182699	06/15/00	Subsurface	14	9	3	0	0
Base Camp	74182699	05/09/00	Subsurface	25	0	23	0	0
Base Camp	74182699	09/12/00	Subsurface	5	5	0	0	0
Base Camp	74182699	09/11/00	Subsurface	421	252	17	0	0
Base Camp	74182699	09/13/00	Subsurface	35	42	0	0	0
Base Camp	74182699	08/21/00	Subsurface	30	5	24	0	0
Base Camp	74182699	11/19/03	Subsurface	35	10	0	22	0
Base Camp	74182699	10/27/99	Subsurface	2,055	2,115	40	0	0
Base Camp	74182699	09/12/00	Subsurface	145	132	0	0	0
Base Camp	74182699	08/14/00	Subsurface	710	519	60	0	0
Base Camp	74182699	01/14/04	Subsurface	540	0	250	130	0



UXO Remnant Summary  
Island Wide Summary

Work Area	GMU	Date	Source	Field Weight	Requiring Thermal Treatment (lbs)	Requiring Demil (lbs)	No Treatment Required (lbs)	Non-Hazardous Candle Material (lbs)
Base Camp	74182699	03/02/00	Subsurface	11,667	991	687	0	0
Base Camp	74182699	04/10/00	Subsurface	655	64	584	0	0
Base Camp	74182699	06/24/99	Surface	8	11	0	0	0
Base Camp	74182699	12/05/00	Surface	9	9	0	0	0
Base Camp	74182699	06/08/99	Surface	545	510	88	0	0
Base Camp	74182700	02/26/04	Subsurface	65	0	0	65	0
Base Camp	74182700	02/05/04	Subsurface	10	10	0	0	0
Base Camp	74182700	12/22/03	Subsurface	3,000	672	92	1,302	0
Base Camp	74182700	01/07/04	Subsurface	2	0	2	0	0
Base Camp	74182700	10/15/03	Surface	8,195	780	481	2,872	0
Base Camp	74182700	10/16/03	Surface	6	0	4	0	0
Base Camp	74182700	10/16/03	Surface	5	0	0	0	5
Base Camp	74182700	12/19/00	Surface	7	5	0	0	0
Base Camp	74182700	04/17/03	Surface	2,300	221	119	1,004	0
Base Camp	74182700	05/06/03	Surface	2	0	2	0	0
Base Camp	74182700	06/23/99	Surface	2,320	2,258	7	0	0
Base Camp	74182700	06/29/99	Surface	3	0	2	0	0
Base Camp	74182701	08/30/00	Subsurface	95	98	0	0	0
Base Camp	74182701	04/10/00	Subsurface	2,487	2,637	123	0	0
Base Camp	74182701	04/25/00	Subsurface	55	26	0	0	0
Base Camp	74182701	09/22/03	Subsurface	10	5	1	0	0
Base Camp	74182701	07/09/03	Subsurface	1,085	465	0	251	0
Base Camp	74182701	11/13/02	Subsurface	735	237	0	326	0
Base Camp	74182701	12/16/03	Surface	220	0	0	170	0
Base Camp	74182701	04/17/03	Surface	12	0	10	0	0
Base Camp	74182701	07/23/03	Surface	5	0	3	0	0
Base Camp	74182701	04/15/03	Surface	1,400	171	35	311	0
Base Camp	74182701	12/05/00	Surface	32	22	10	0	0
Base Camp	74182701	12/20/99	Surface	4,145	3,415	131	0	0
Base Camp	74182701	01/26/00	Surface	62	2	73	0	0
Base Camp	74182701	06/12/00	BIP Generated	50	26	0	0	0
Base Camp	74182701	09/29/03	BIP Generated	15	4	0	0	0
Base Camp	74182702	03/30/00	Subsurface	3,160	954	31	0	0
Base Camp	74182702	04/25/00	Subsurface	60	8	35	0	0
Base Camp	74182702	08/30/00	Subsurface	178	175	0	0	0
Base Camp	74182702	09/05/00	Subsurface	1	2	0	0	0
Base Camp	74182702	12/09/99	Surface	5,265	4,778	300	0	0
Base Camp	74182702	06/15/01	Surface	490	296	0	0	0
Base Camp	74182702	01/25/00	Surface	220	47	192	0	0
Honokoa	74182703	01/10/01	Surface	30	21	0	0	0
Honokoa	74182703	11/08/00	Surface	5,160	3,376	214	0	0
Honokoa	74182703	11/13/00	Surface	45	0	48	0	0
Honokoa	74182704	03/20/03	Surface	80	0	0	0	80
Honokoa	74182704	02/19/03	Surface	5,165	56	319	2,743	0
Honokoa	74182704	02/19/03	Surface	2,625	1,007	481	514	0

UXO Remnant Summary  
Island Wide Summary

Work Area	GMU	Date	Source	Field Weight	Requiring Thermal Treatment (lbs)	Requiring Demil (lbs)	No Treatment Required (lbs)	Non-Hazardous Candle Material (lbs)
Honokoa	74182704	03/20/03	Surface	70	0	72	0	0
Honokoa	74182705	12/23/02	Surface	5,355	258	551	3,000	0
Honokoa	74182705	12/23/02	Surface	1,015	30	13	632	0
Honokoa	74182705	12/31/02	Surface	2	0	2	0	0
Honokoa	74182706	01/09/03	Surface	5,000	543	272	2,696	0
Honokoa	74182706	01/21/03	Surface	85	9	5	44	0
Honokoa	74182706	01/09/03	Surface	4,380	453	272	2,266	0
Honokoa	74182706	08/27/03	BIP Generated	16	0	17	0	0
Honokoa	74182707	03/19/03	Surface	185	0	191	0	0
Honokoa	74182707	01/28/03	Surface	5,065	198	298	2,319	0
Honokoa	74182707	01/28/03	Surface	7,955	673	448	2,509	0
Honokoa	74182707	01/28/03	Surface	6,765	1,010	231	1,990	0
Honokoa	74182707	01/28/03	Surface	2,555	1,244	149	509	0
Honokoa	74182707	03/19/03	Surface	45	0	0	0	45
Honokoa	74182707	08/05/03	Surface	25	16	0	0	0
Honokoa	74182708	09/30/02	Surface	6,660	1,217	648	2,927	0
Honokoa	74182708	09/30/02	Surface	5,735	1,164	692	2,537	0
Honokoa	74182708	12/18/02	Surface	547	99	66	198	0
Honokoa	74182708	09/30/02	Surface	3,235	586	391	1,171	0
Honokoa	74182708	10/29/03	Surface	45	9	12	8	0
Honokoa	74182708	09/18/03	Surface	1,000	270	0	402	0
Honokoa	74182708	10/02/03	Surface	25	0	22	0	0
Honokoa	74182708	09/30/02	Surface	8,255	1,586	688	3,874	0
Honokoa	74182708	09/03/02	Surface	3,500	0	0	2,493	0
Honokoa	74182708	08/27/03	BIP Generated	76	0	76	0	0
Honokoa	74182709	10/29/02	Surface	105	0	103	0	0
Honokoa	74182709	07/24/02	Surface	6,515	1,825	1,915	2,766	0
Honokoa	74182709	09/22/03	Surface	1,800	178	186	446	0
Honokoa	74182709	10/02/03	Surface	20	2	2	5	0
Honokoa	74182709	04/25/03	BIP Generated	45	36	0	0	0
Honokoa	74182710	04/18/02	Surface	6,000	1,802	400	0	0
Honokoa	74182710	06/17/02	Surface	15	8	3	0	0
Honokoa	74182711	04/04/02	Surface	1,600	830	0	0	0
Honokoa	74182711	06/12/02	Surface	125	110	0	0	0
Honokoa	74182712	07/18/02	Surface	1,000	0	160	455	0
Honokoa	74182712	10/10/02	Surface	2	0	2	0	0
Honokoa	74182713	08/01/02	Surface	800	0	141	339	0
Honokoa	74182714	08/06/02	Surface	1,600	76	0	905	0
Honokoa	74182714	10/10/02	Surface	35	0	30	0	0
Honokoa	74182715	07/03/02	Surface	2,343	140	281	984	0
Honokoa	74182715	10/24/02	Surface	25	0	25	0	0
Honokoa	74182716	07/02/02	Surface	2,990	50	0	1,774	0
Honokoa	74182716	10/24/02	Surface	55	0	40	0	0
Honokoa	74182717	07/11/02	Surface	3,420	205	127	1,720	0
Honokoa	74182717	10/24/02	Surface	48	0	48	0	0

UXO Remnant Summary  
Island Wide Summary

Work Area	GMU	Date	Source	Field Weight	Requiring Thermal Treatment (lbs)	Requiring Demil (lbs)	No Treatment Required (lbs)	Non-Hazardous Candle Material (lbs)
Honokoa	74182718	07/10/02	Surface	3,218	70	0	1,890	0
Honokoa	74182718	10/24/02	Surface	55	0	50	0	0
Honokoa	74182719	07/09/02	Surface	2,970	101	356	1,325	0
Honokoa	74182719	10/24/02	Surface	85	0	85	0	0
Honokoa	74182720	08/22/02	Surface	3,000	150	120	1,954	0
Honokoa	74182720	10/08/02	Surface	50	0	50	0	0
Honokoa	74182721	08/29/02	Surface	3,000	145	284	3,071	0
Honokoa	74182721	10/08/02	Surface	5	0	5	0	0
Honokoa	74182722	09/03/02	Surface	4,500	241	622	4,337	0
Honokoa	74182722	10/08/02	Surface	10	0	10	0	0
Honokoa	74182723	10/09/02	Surface	4,200	235	408	2,390	0
Honokoa	74182723	01/14/03	Surface	7	0	6	0	0
Honokoa	74182723	08/22/03	BIP Generated	5	0	0	5	0
Honokoa	74182724	10/10/02	Surface	4,700	924	904	1,482	0
Honokoa	74182724	01/14/03	Surface	3	0	4	0	0
Honokoa	74182725	09/26/02	Surface	12	0	12	0	0
Honokoa	74182725	04/10/03	Surface	1,305	52	35	535	0
Honokoa	74182725	04/24/03	Surface	2	0	2	0	0
Honokoa	74182725	08/22/02	Surface	2,500	75	104	1,339	0
Honokoa	74182725	04/24/03	BIP Generated	5	0	0	0	5
Honokoa	74182726	08/28/03	Surface	3,300	327	342	817	0
Honokoa	74182726	08/28/02	Surface	3,000	155	300	3,248	0
Honokoa	74182726	09/26/02	Surface	50	0	50	0	0
Honokoa	74182726	12/12/03	BIP Generated	15	0	0	11	0
Honokoa	74182727	05/15/02	Surface	5,260	68	91	2,471	0
Honokoa	74182727	09/25/02	Surface	60	0	60	0	0
Honokoa	74182728	09/25/02	Surface	16	0	16	0	0
Honokoa	74182728	06/04/02	Surface	3,667	183	256	1,394	0
Honokoa	74182728	02/26/03	BIP Generated	90	0	68	13	0
Honokoa	74182729	05/20/02	Surface	4,950	123	173	2,179	0
Honokoa	74182729	09/25/02	Surface	13	0	13	0	0
North Coast	74182730	01/23/03	Surface	1,500	59	60	549	0
North Coast	74182731	02/05/03	Surface	700	28	29	258	0
North Coast	74182732	02/06/03	Surface	1,360	36	12	1,280	0
North Coast	74182732	03/06/03	Surface	50	0	0	0	50
North Coast	74182732	03/06/03	Surface	10	0	7	0	0
North Coast	74182733	01/13/03	Surface	800	33	34	296	0
North Coast	74182734	01/14/03	Surface	400	21	37	200	0
North Coast	74182735	01/09/03	Surface	500	21	22	184	0
North Coast	74182736	01/22/03	Surface	650	26	27	241	0
North Coast	74182737	09/05/02	Surface	600	31	59	300	0
North Coast	74182737	10/02/02	Surface	1	0	1	0	0
North Coast	74182738	09/17/02	Surface	450	26	43	224	0
North Coast	74182738	10/02/02	Surface	1	0	1	0	0
North Coast	74182739	09/18/02	Surface	600	31	59	300	0

UXO Remnant Summary  
Island Wide Summary

Work Area	GMU	Date	Source	Field Weight	Requiring Thermal Treatment (lbs)	Requiring Demil (lbs)	No Treatment Required (lbs)	Non-Hazardous Candle Material (lbs)
Honokanaia	74192690	08/23/01	Surface	110	0	0	85	0
Honokanaia	74192690	08/28/01	Surface	1	0	1	0	0
Honokanaia	74192691	10/09/03	Subsurface	70	25	3	26	0
Honokanaia	74192691	08/12/03	Surface	40	8	3	5	0
Honokanaia	74192691	08/24/01	Surface	250	167	15	0	0
Honokanaia	74192692	10/06/03	Subsurface	70	25	3	27	0
Honokanaia	74192692	09/02/01	Surface	1,780	1,197	46	0	0
Honokanaia	74192692	10/04/01	Surface	5	0	5	0	0
Honokanaia	74192693	09/24/01	Surface	10	9	0	0	0
Honokanaia	74192693	09/06/01	Surface	3,700	2,830	93	0	0
Honokanaia	74192694	04/28/03	Surface	8,280	800	356	6,786	0
Honokanaia	74192694	05/06/03	Surface	95	0	75	0	0
Honokanaia	74192694	05/06/03	Surface	40	0	0	0	40
Lower K1 Road	74192695	10/22/99	Subsurface	175	105	1	0	0
Lower K1 Road	74192695	02/10/00	Subsurface	2	2	0	0	0
Lower K1 Road	74192695	02/01/00	Subsurface	1,047	730	30	0	0
Lower K1 Road	74192695	09/22/99	Subsurface	730	837	4	0	0
Lower K1 Road	74192695	03/30/00	Subsurface	198	137	0	0	0
Lower K1 Road	74192695	07/21/99	Surface	5,045	4,733	106	0	0
Lower K1 Road	74192695	07/29/99	Surface	20	0	12	0	0
Lower K1 Road	74192696	09/12/03	Subsurface	5	0	4	0	0
Lower K1 Road	74192696	08/30/99	Subsurface	1,085	660	18	0	0
Lower K1 Road	74192696	08/27/03	Subsurface	5,100	388	204	2,567	0
Lower K1 Road	74192696	10/08/03	Subsurface	175	0	0	156	0
Lower K1 Road	74192696	05/21/03	Surface	20	0	16	0	0
Lower K1 Road	74192696	08/09/99	Surface	825	706	28	0	0
Lower K1 Road	74192696	08/12/99	Surface	1	1	0	0	0
Lower K1 Road	74192696	12/22/03	Surface	200	32	0	176	0
Lower K1 Road	74192696	10/22/03	Surface	1	0	0	0	1
Lower K1 Road	74192696	05/06/03	Surface	6,600	429	402	2,410	0
Lower K1 Road	74192696	05/06/03	Surface	6,000	114	351	1,004	0
Lower K1 Road	74192696	05/21/03	Surface	80	0	0	0	80
Lower K1 Road	74192696	08/12/99	Surface	1	1	0	0	0
Lower K1 Road	74192696	09/30/03	BIP Generated	35	28	0	0	0
Base Camp	74192697	12/22/03	Subsurface	10,000	0	500	5,380	0
Base Camp	74192697	01/07/04	Subsurface	1	0	0	0	1
Base Camp	74192697	03/13/04	Subsurface	35	0	35	0	0
Base Camp	74192697	01/07/04	Subsurface	30	0	0	28	0
Base Camp	74192697	06/08/99	Surface	90	100	0	0	0
Base Camp	74192697	08/30/99	Surface	10	5	0	0	0
Base Camp	74192697	06/09/03	Surface	1,610	145	178	777	0
Base Camp	74192697	06/09/03	Surface	2,765	363	309	1,356	0
Base Camp	74192697	06/24/03	Surface	5	0	0	0	5
Base Camp	74192697	06/24/03	Surface	20	0	20	0	0
Base Camp	74192697	05/26/99	Surface	5,590	4,974	264	0	0

UXO Remnant Summary  
Island Wide Summary

Work Area	GMU	Date	Source	Field Weight	Requiring Thermal Treatment (lbs)	Requiring Demil (lbs)	No Treatment Required (lbs)	Non-Hazardous Candle Material (lbs)
Base Camp	74192698	04/04/00	Subsurface	3,434	1,296	873	0	0
Base Camp	74192698	03/11/04	Subsurface	35	39	0	0	0
Base Camp	74192698	01/09/01	Subsurface	95	73	5	0	0
Base Camp	74192698	11/29/00	Subsurface	70	32	27	0	0
Base Camp	74192698	01/10/01	Subsurface	30	0	30	0	0
Base Camp	74192698	01/29/01	Subsurface	70	63	0	0	0
Base Camp	74192698	11/29/00	Subsurface	2	3	0	0	0
Base Camp	74192698	12/14/00	Subsurface	125	140	0	0	0
Base Camp	74192698	09/13/00	Subsurface	10	9	0	0	0
Base Camp	74192698	09/12/00	Subsurface	2	0	2	0	0
Base Camp	74192698	04/11/00	Subsurface	75	43	37	0	0
Base Camp	74192698	07/01/99	Surface	20	15	0	0	0
Base Camp	74192698	06/17/99	Surface	1,602	1,371	76	0	0
Base Camp	74192698	07/01/99	Surface	15	12	0	0	0
Base Camp	74192699	01/25/01	Subsurface	252	304	40	0	0
Base Camp	74192699	01/04/01	Subsurface	60	40	25	0	0
Base Camp	74192699	11/29/00	Subsurface	610	470	0	0	0
Base Camp	74192699	09/12/00	Subsurface	1	1	0	0	0
Base Camp	74192699	09/12/00	Subsurface	25	28	0	0	0
Base Camp	74192699	05/09/00	Subsurface	5	5	0	0	0
Base Camp	74192699	09/12/00	Subsurface	25	28	0	0	0
Base Camp	74192699	09/12/00	Subsurface	1	1	0	0	0
Base Camp	74192699	11/29/00	Subsurface	610	470	0	0	0
Base Camp	74192699	01/04/01	Subsurface	60	40	25	0	0
Base Camp	74192699	01/25/01	Subsurface	252	304	40	0	0
Base Camp	74192699	12/14/00	Subsurface	25	33	0	0	0
Base Camp	74192699	11/29/00	Subsurface	8	0	6	0	0
Base Camp	74192699	05/09/00	Subsurface	335	115	240	0	0
Base Camp	74192699	02/17/00	Subsurface	3,398	954	78	0	0
Base Camp	74192699	04/10/00	Subsurface	3	0	3	0	0
Base Camp	74192699	03/25/04	Subsurface	900	740	0	0	0
Base Camp	74192699	11/19/03	Subsurface	35	18	0	12	0
Base Camp	74192699	01/31/01	Surface	1	1	0	0	0
Base Camp	74192699	12/08/00	Surface	45	0	43	0	0
Base Camp	74192699	12/19/00	Surface	25	20	0	0	0
Base Camp	74192699	07/01/99	Surface	55	27	14	0	0
Base Camp	74192699	06/14/99	Surface	2,670	2,733	107	0	0
Base Camp	74192699	07/15/99	Surface	2,500	2,228	0	0	0
Base Camp	74192699	12/19/00	Surface	25	20	0	0	0
Base Camp	74192699	12/08/00	Surface	45	0	43	0	0
Base Camp	74192699	12/10/03	Surface	400	0	0	293	0
Honokoa	74192700	01/10/01	Subsurface	10	7	0	7	0
Honokoa	74192700	10/24/00	Surface	6,357	8,880	1,085	0	0
Honokoa	74192700	11/01/00	Surface	165	57	64	0	0
Honokoa	74192701	08/07/02	Surface	3,170	89	373	1,665	0

UXO Remnant Summary  
Island Wide Summary

Work Area	GMU	Date	Source	Field Weight	Requiring Thermal Treatment (lbs)	Requiring Demil (lbs)	No Treatment Required (lbs)	Non-Hazardous Candle Material (lbs)
Honokoa	74192701	12/16/02	Surface	500	14	59	263	0
Honokoa	74192701	09/18/02	BIP Generated	2	0	2	0	0
Honokoa	74192702	12/12/02	Surface	650	18	77	341	0
Honokoa	74192702	08/07/02	Surface	3,570	99	425	1,874	0
Honokoa	74192702	09/18/02	Surface	3	0	3	0	0
Honokoa	74192702	02/26/03	BIP Generated	65	6	12	52	0
Honokoa	74192703	08/13/02	Surface	3,400	98	362	2,119	0
Honokoa	74192704	11/19/02	Surface	2,730	82	291	1,702	0
Honokoa	74192704	01/08/03	Surface	35	0	26	0	0
Honokoa	74192704	11/19/02	Surface	4,830	155	473	2,849	0
Honokoa	74192705	12/16/02	Surface	2,590	76	266	1,614	0
Honokoa	74192705	01/08/03	Surface	15	0	11	0	0
Honokoa	74192705	12/16/02	Surface	3,245	95	345	2,022	0
Honokoa	74192705	08/27/03	BIP Generated	26	4	4	5	0
Honokoa	74192706	03/19/03	Surface	70	0	0	0	70
Honokoa	74192706	02/06/03	Surface	2,200	0	115	1,401	0
Honokoa	74192706	02/06/03	Surface	280	171	0	0	0
Honokoa	74192706	03/19/03	Surface	30	0	26	0	0
Honokoa	74192706	02/06/03	Surface	3,555	480	59	2,411	0
Honokoa	74192707	08/19/02	Surface	3,775	560	446	2,070	0
Honokoa	74192707	10/30/02	Surface	100	0	92	0	0
Honokoa	74192707	04/25/03	BIP Generated	36	31	0	0	0
Honokoa	74192708	08/05/03	Surface	5	0	5	0	0
Honokoa	74192708	07/23/03	Surface	1,700	155	191	833	0
Honokoa	74192708	08/05/03	Surface	5	0	0	0	5
Honokoa	74192708	08/12/02	Surface	4,395	1,184	506	2,061	0
Honokoa	74192708	10/30/02	Surface	72	0	76	0	0
Honokoa	74192709	07/22/02	Surface	3,800	762	298	2,189	0
Honokoa	74192709	10/29/02	Surface	60	0	56	0	0
Honokoa	74192710	07/25/02	Surface	2,100	611	534	495	0
Honokoa	74192710	10/29/02	Surface	105	0	101	0	0
Honokoa	74192711	06/12/02	Surface	50	45	0	0	0
Honokoa	74192711	04/04/02	Surface	2,100	790	110	0	0
Honokoa	74192712	07/23/02	Surface	1,000	0	183	427	0
Honokoa	74192712	10/22/02	Surface	2	0	2	0	0
Honokoa	74192713	08/13/02	Surface	2,400	72	0	1,392	0
Honokoa	74192713	10/22/02	Surface	15	0	15	0	0
Honokoa	74192714	08/07/02	Surface	1,700	84	0	953	0
Honokoa	74192714	10/22/02	Surface	5	0	5	0	0
Honokoa	74192715	09/12/02	Surface	2,200	70	0	1,272	0
Honokoa	74192715	10/23/02	Surface	77	0	65	0	0
Honokoa	74192716	09/11/02	Surface	3,000	141	0	1,689	0
Honokoa	74192717	03/26/03	Surface	35	4	1	22	0
Honokoa	74192717	07/16/02	Surface	5,705	855	456	4,394	0
Honokoa	74192717	10/24/02	Surface	70	0	70	0	0

UXO Remnant Summary  
Island Wide Summary

Work Area	GMU	Date	Source	Field Weight	Requiring Thermal Treatment (lbs)	Requiring Demil (lbs)	No Treatment Required (lbs)	Non-Hazardous Candle Material (lbs)
Honokoa	74192717	04/03/03	Surface	595	63	23	357	0
Honokoa	74192717	02/26/03	BIP Generated	105	6	64	31	0
Honokoa	74192718	07/23/02	Surface	4,655	698	372	3,585	0
Honokoa	74192718	10/22/02	Surface	5	0	5	0	0
Honokoa	74192719	07/25/02	Surface	4,100	200	0	2,050	0
Honokoa	74192719	10/22/02	Surface	53	0	45	0	0
Honokoa	74192720	10/08/02	Surface	5	0	5	0	0
Honokoa	74192720	08/22/02	Surface	3,600	163	381	3,909	0
Honokoa	74192721	09/30/02	Surface	4,000	259	400	4,427	0
Honokoa	74192721	10/08/02	Surface	25	0	25	0	0
Honokoa	74192721	03/21/03	BIP Generated	250	106	146	0	0
Honokoa	74192722	09/04/02	Surface	2,400	83	103	1,243	0
Honokoa	74192722	10/08/02	Surface	5	0	5	0	0
Honokoa	74192723	10/31/02	Surface	4,600	116	399	2,511	0
Honokoa	74192723	01/14/03	Surface	11	0	12	0	0
Honokoa	74192724	11/15/02	Surface	6,100	502	358	3,521	0
Honokoa	74192724	01/14/03	Surface	2	0	2	0	0
Honokoa	74192725	11/27/02	Surface	5	0	6	0	0
Honokoa	74192725	09/10/02	Surface	8,000	439	587	5,117	0
Honokoa	74192726	08/29/03	Surface	1,000	99	104	248	0
Honokoa	74192726	10/02/03	Surface	10	0	0	0	10
Honokoa	74192726	10/02/03	Surface	1	0	1	0	0
Honokoa	74192726	11/27/02	Surface	45	0	48	0	0
Honokoa	74192726	09/03/02	Surface	4,000	1,268	414	1,760	0
Honokoa	74192726	12/12/03	BIP Generated	30	0	25	0	0
Honokoa	74192726	06/06/03	BIP Generated	46	3	9	21	0
Honokoa	74192727	05/06/02	Surface	5,335	123	106	2,438	0
Honokoa	74192727	09/25/02	Surface	37	0	37	0	0
Honokoa	74192728	04/24/02	Surface	4,773	119	167	2,100	0
Honokoa	74192728	09/25/02	Surface	81	0	81	0	0
Honokoa	74192729	05/23/02	Surface	3,203	160	224	2,819	0
Honokoa	74192729	09/25/02	Surface	10	0	10	0	0
North Coast	74192730	02/05/03	Surface	1	0	1	0	0
North Coast	74192730	01/29/03	Surface	1,500	62	63	555	0
North Coast	74192731	02/05/03	Surface	5	0	5	0	0
North Coast	74192731	01/30/03	Surface	1,500	61	62	553	0
North Coast	74192732	03/06/03	Surface	20	0	3	14	0
North Coast	74192732	03/06/03	Surface	5	0	0	0	5
North Coast	74192732	02/10/03	Surface	550	40	19	517	0
North Coast	74192733	01/21/03	Surface	600	30	58	298	0
North Coast	74192734	01/16/03	Surface	450	24	44	224	0
North Coast	74192735	01/27/03	Surface	1	0	1	0	0
North Coast	74192735	08/22/03	BIP Generated	70	0	71	0	0
North Coast	74192736	01/21/03	Surface	550	22	23	203	0
North Coast	74192737	10/02/02	Surface	1	0	1	0	0

UXO Remnant Summary  
Island Wide Summary

Work Area	GMU	Date	Source	Field Weight	Requiring Thermal Treatment (lbs)	Requiring Demil (lbs)	No Treatment Required (lbs)	Non-Hazardous Candle Material (lbs)
North Coast	74192737	09/23/02	Surface	350	18	32	177	0
North Coast	74192738	10/02/02	Surface	1	0	1	0	0
North Coast	74192738	09/19/02	Surface	1,000	50	98	502	0
North Coast	74192739	10/02/02	Surface	1	0	1	0	0
North Coast	74192739	09/18/02	Surface	1,000	51	97	501	0
North Coast	74192739	08/22/03	BIP Generated	25	0	10	0	0
North Coast	74192740	10/03/02	Surface	300	18	27	150	0
Honokanaia	74202689	06/04/01	Surface	420	216	19	0	0
Honokanaia	74202690	10/09/03	Subsurface	1	0	1	0	0
Honokanaia	74202690	05/23/01	Surface	75	37	0	0	0
Honokanaia	74202690	05/23/01	Surface	75	37	0	0	0
Honokanaia	74202691	10/14/03	Subsurface	35	19	0	0	0
Honokanaia	74202691	05/30/01	Surface	1	1	0	0	0
Honokanaia	74202691	05/23/01	Surface	1,020	640	179	0	0
Honokanaia	74202691	05/30/01	Surface	1	1	0	0	0
Honokanaia	74202692	07/19/01	Surface	3,662	1,099	96	0	0
Honokanaia	74202692	08/08/01	Surface	20	22	0	0	0
Honokanaia	74202693	08/01/01	Surface	5,431	3,846	174	0	0
Honokanaia	74202693	08/06/01	Surface	20	20	0	0	0
Honokanaia	74202694	05/12/03	Surface	6,890	649	1,634	2,475	0
Honokanaia	74202694	05/28/03	Surface	35	0	25	0	0
Lower K1 Road	74202695	03/21/00	Subsurface	95	96	0	0	0
Lower K1 Road	74202695	09/07/99	Subsurface	330	221	5	0	0
Lower K1 Road	74202695	02/07/00	Subsurface	955	742	6	0	0
Lower K1 Road	74202695	08/03/99	Surface	25	17	0	0	0
Lower K1 Road	74202695	08/03/99	Surface	3,400	2,732	96	0	0
Lower K1 Road	74202695	11/21/00	Surface	30	29	0	0	0
Honokoa	74202696	02/03/04	Subsurface	5	0	0	5	0
Honokoa	74202696	09/13/99	Subsurface	10	0	8	0	0
Honokoa	74202696	09/07/99	Subsurface	635	402	9	0	0
Honokoa	74202696	01/08/04	Surface	4,690	300	380	2,870	0
Honokoa	74202696	01/08/04	Surface	1,330	0	0	801	0
Honokoa	74202696	01/15/04	Surface	70	0	0	0	70
Honokoa	74202696	01/15/04	Surface	25	0	0	19	0
Honokoa	74202696	08/10/99	Surface	480	340	0	0	0
Lower K1 Road	74202696	09/07/99	Subsurface	635	402	9	0	0
Lower K1 Road	74202696	02/03/04	Subsurface	5	0	0	5	0
Lower K1 Road	74202696	09/13/99	Subsurface	10	0	8	0	0
Lower K1 Road	74202696	01/08/04	Surface	4,690	300	380	2,870	0
Lower K1 Road	74202696	01/08/04	Surface	1,330	0	0	801	0
Lower K1 Road	74202696	01/15/04	Surface	70	0	0	0	70
Lower K1 Road	74202696	01/15/04	Surface	25	0	0	19	0
Lower K1 Road	74202696	08/10/99	Surface	480	340	0	0	0
Honokoa	74202697	04/19/01	Subsurface	207	197	20	0	0
Honokoa	74202697	08/11/99	Subsurface	750	28	809	0	0



UXO Remnant Summary  
Island Wide Summary

Work Area	GMU	Date	Source	Field Weight	Requiring Thermal Treatment (lbs)	Requiring Demil (lbs)	No Treatment Required (lbs)	Non-Hazardous Candle Material (lbs)
Honokoa	74202697	01/08/04	Surface	35	0	0	0	35
Honokoa	74202697	12/24/03	Surface	3,000	0	0	2,300	0
Honokoa	74202697	01/08/04	Surface	60	0	0	43	0
Honokoa	74202697	12/24/03	Surface	3,770	800	500	1,000	0
Honokoa	74202698	07/28/99	Surface	200	76	97	0	0
Honokoa	74202698	03/24/04	Surface	70	64	0	0	0
Honokoa	74202698	06/30/99	Surface	5,035	5,927	145	0	0
Honokoa	74202699	11/24/03	Surface	2,650	594	60	1,151	0
Honokoa	74202699	12/17/03	Surface	75	0	70	0	0
Honokoa	74202699	11/24/03	Surface	5,260	1,178	370	2,282	0
Honokoa	74202700	12/16/02	Surface	850	24	108	447	0
Honokoa	74202700	07/31/02	Surface	7,100	669	1,408	3,028	0
Honokoa	74202700	09/18/02	Surface	2	0	2	0	0
Honokoa	74202700	02/07/03	BIP Generated	60	0	0	52	0
Honokoa	74202701	12/12/02	Surface	1,000	29	119	527	0
Honokoa	74202701	08/01/02	Surface	3,785	106	451	1,987	0
Honokoa	74202701	12/31/02	Surface	5	0	5	0	0
Honokoa	74202702	09/18/02	Surface	5	0	5	0	0
Honokoa	74202702	08/07/02	Surface	5,540	155	659	2,909	0
Honokoa	74202702	12/16/02	Surface	170	5	20	89	0
Honokoa	74202702	12/31/02	Surface	2	0	2	0	0
Honokoa	74202702	02/26/03	BIP Generated	70	7	14	51	0
Honokoa	74202703	08/08/02	Surface	3,140	95	331	1,952	0
Honokoa	74202703	09/18/02	Surface	2	0	2	0	0
Honokoa	74202704	11/27/02	Surface	2,695	80	287	1,673	0
Honokoa	74202704	11/27/02	Surface	5,915	167	79	3,428	0
Honokoa	74202704	01/07/03	Surface	7	0	7	0	0
Honokoa	74202705	08/11/03	Surface	1,600	68	23	654	0
Honokoa	74202705	08/14/03	Surface	2	0	1	0	0
Honokoa	74202705	01/08/03	Surface	2	0	2	0	0
Honokoa	74202705	12/09/02	Surface	1,820	73	192	1,134	0
Honokoa	74202705	12/09/02	Surface	4,515	132	452	2,649	0
Honokoa	74202706	09/05/02	Surface	4,900	457	586	2,845	0
Honokoa	74202706	10/30/02	Surface	5	0	6	0	0
Honokoa	74202706	02/26/03	BIP Generated	100	18	22	32	0
Honokoa	74202707	10/29/02	Surface	5	0	5	0	0
Honokoa	74202707	08/08/02	Surface	1,920	189	121	1,332	0
Honokoa	74202707	04/25/03	BIP Generated	10	10	0	0	0
Honokoa	74202708	08/05/03	Surface	2	0	2	0	0
Honokoa	74202708	08/05/02	Surface	1,730	216	189	1,218	0
Honokoa	74202708	10/29/02	Surface	5	0	4	0	0
Honokoa	74202708	07/21/03	Surface	2,000	182	224	980	0
Honokoa	74202708	10/17/03	BIP Generated	70	0	68	0	0
Honokoa	74202709	07/17/02	Surface	2,130	402	456	1,002	0
Honokoa	74202709	10/31/02	Surface	2	0	2	0	0

UXO Remnant Summary  
Island Wide Summary

Work Area	GMU	Date	Source	Field Weight	Requiring Thermal Treatment (lbs)	Requiring Demil (lbs)	No Treatment Required (lbs)	Non-Hazardous Candle Material (lbs)
Honokoa	74202710	07/29/02	Surface	1,425	351	61	501	0
Honokoa	74202710	10/30/02	Surface	28	0	20	0	0
Honokoa	74202711	07/09/02	Surface	1,870	261	215	843	0
Honokoa	74202712	07/25/02	Surface	3,400	130	0	0	0
Honokoa	74202713	07/31/02	Surface	2,700	50	0	1,597	0
Honokoa	74202713	10/23/02	Surface	900	0	703	0	0
Honokoa	74202713	07/31/02	Surface	600	0	110	256	0
Honokoa	74202714	08/12/02	Surface	1,600	90	0	886	0
Honokoa	74202714	09/24/03	Surface	350	137	25	85	0
Honokoa	74202714	04/25/03	BIP Generated	240	43	200	0	0
Honokoa	74202715	09/10/02	Surface	2,500	234	0	1,091	0
Honokoa	74202715	10/23/02	Surface	3	0	3	0	0
Honokoa	74202716	10/23/02	Surface	35	0	30	0	0
Honokoa	74202716	09/17/02	Surface	2,000	80	0	1,140	0
Honokoa	74202716	09/17/02	Surface	1,400	0	243	606	0
Honokoa	74202717	03/26/03	Surface	60	36	0	0	0
Honokoa	74202717	04/03/03	Surface	400	315	0	0	0
Honokoa	74202717	05/06/03	Surface	50	0	0	0	50
Honokoa	74202717	07/30/02	Surface	6,045	906	483	4,656	0
Honokoa	74202717	10/24/02	Surface	155	0	155	0	0
Honokoa	74202717	09/25/03	Surface	200	30	22	48	0
Honokoa	74202717	02/26/03	BIP Generated	95	0	20	61	0
Honokoa	74202718	09/26/03	Surface	1,000	865	0	0	0
Honokoa	74202718	08/15/02	Surface	10,065	1,383	801	8,268	0
Honokoa	74202718	10/22/02	Surface	345	20	41	146	0
Honokoa	74202718	10/01/03	Surface	3	0	3	0	0
Honokoa	74202718	03/21/03	BIP Generated	190	16	161	0	0
Honokoa	74202719	08/01/02	Surface	6,315	1,389	0	3,868	0
Honokoa	74202719	10/22/02	Surface	145	0	125	0	0
Honokoa	74202720	09/25/02	Surface	6,050	977	632	4,081	0
Honokoa	74202720	01/09/03	Surface	60	6	9	41	0
Honokoa	74202720	09/20/03	Surface	150	21	17	35	0
Honokoa	74202721	09/18/02	Surface	3,800	197	379	4,175	0
Honokoa	74202721	10/08/02	Surface	21	0	21	0	0
Honokoa	74202722	09/12/02	Surface	6,200	613	931	7,877	0
Honokoa	74202722	10/08/02	Surface	100	0	100	0	0
Honokoa	74202723	09/30/03	Surface	300	32	84	128	0
Honokoa	74202723	10/09/03	Surface	2	1	0	1	0
Honokoa	74202723	10/31/02	Surface	5,500	189	264	4,510	0
Honokoa	74202723	01/14/03	Surface	20	0	19	0	0
Honokoa	74202724	11/07/02	Surface	5,425	190	98	3,510	0
Honokoa	74202724	11/07/02	Surface	1,400	365	261	521	0
Honokoa	74202724	01/15/03	Surface	5	0	5	0	0
Honokoa	74202725	09/11/02	Surface	8,000	943	1,471	4,082	0
Honokoa	74202725	11/27/02	Surface	40	0	42	0	0

UXO Remnant Summary  
Island Wide Summary

Work Area	GMU	Date	Source	Field Weight	Requiring Thermal Treatment (lbs)	Requiring Demil (lbs)	No Treatment Required (lbs)	Non-Hazardous Candle Material (lbs)
Honokoa	74202726	08/15/03	Surface	1,200	220	13	1,460	0
Honokoa	74202726	09/19/02	Surface	4,000	246	421	4,306	0
Honokoa	74202727	09/05/02	Surface	4,695	117	164	2,066	0
Honokoa	74202727	09/25/02	Surface	40	0	40	0	0
Honokoa	74202727	03/27/03	Surface	805	197	139	1,011	0
Honokoa	74202728	08/22/02	Surface	5,375	177	94	2,879	0
Honokoa	74202728	09/25/02	Surface	57	0	57	0	0
Honokoa	74202729	08/20/02	Surface	4,830	120	169	2,126	0
Honokoa	74202729	09/25/02	Surface	44	0	44	0	0
Honokoa	74202730	08/01/02	Surface	3,870	0	210	2,112	0
Honokoa	74202731	07/18/02	Surface	1,750	134	305	611	0
Honokoa	74202731	09/18/02	Surface	78	0	70	0	0
Honokoa	74202732	07/24/02	Surface	1,705	120	160	743	0
Honokoa	74202732	09/18/02	Surface	16	0	12	0	0
Honokoa	74202733	01/07/03	Surface	3	0	2	0	0
Honokoa	74202733	12/18/02	Surface	735	34	72	369	0
Honokoa	74202734	12/23/02	Surface	710	35	64	327	0
Honokoa	74202734	01/07/03	Surface	2	0	2	0	0
North Coast	74202735	01/09/03	Surface	450	18	19	167	0
North Coast	74202735	01/27/03	Surface	1	0	1	0	0
North Coast	74202736	01/22/03	Surface	750	31	32	277	0
North Coast	74202736	02/04/03	Surface	56	2	3	18	0
North Coast	74202737	01/22/03	Surface	600	24	25	221	0
North Coast	74202737	02/04/03	Surface	1	0	1	0	0
North Coast	74202738	09/26/02	Surface	2,200	85	100	605	0
North Coast	74202738	11/06/02	Surface	1	0	1	0	0
North Coast	74202739	10/01/02	Surface	1,250	64	121	625	0
North Coast	74202740	10/03/02	Surface	450	26	43	225	0
North Coast	74202740	11/06/02	Surface	1	0	1	0	0
North Coast	74202740	08/22/03	BIP Generated	35	0	14	0	0
North Coast	74202741	10/21/01	Surface	300	17	28	151	0
North Coast	74202741	11/07/02	Surface	2	0	1	0	0
North Coast	74202742	10/21/02	Surface	300	17	28	150	0
Honokanaia	74212690	10/09/03	Subsurface	5	2	0	2	0
Honokanaia	74212690	06/05/01	Surface	90	50	0	0	0
Honokanaia	74212690	06/26/01	Surface	20	20	0	0	0
Honokanaia	74212691	05/14/01	Surface	460	226	77	0	0
Honokanaia	74212691	05/16/01	Surface	77	3	63	0	0
Honokanaia	74212692	07/03/01	Surface	2,905	2,287	149	0	0
Honokanaia	74212692	07/17/01	Surface	0	1	0	0	0
Honokanaia	74212693	06/21/01	Surface	5,100	4,580	333	0	0
Honokanaia	74212694	08/01/03	Surface	110	10	12	53	0
Honokanaia	74212694	07/24/03	Surface	7,270	516	814	3,604	0
Honokanaia	74212694	08/01/03	Surface	30	0	0	0	30
Lower K1 Road	74212695	09/21/99	Subsurface	210	193	5	0	0

UXO Remnant Summary  
Island Wide Summary

Work Area	GMU	Date	Source	Field Weight	Requiring Thermal Treatment (lbs)	Requiring Demil (lbs)	No Treatment Required (lbs)	Non-Hazardous Candle Material (lbs)
Lower K1 Road	74212695	08/25/99	Subsurface	265	235	12	0	0
Lower K1 Road	74212695	03/20/00	Subsurface	29	21	0	0	0
Lower K1 Road	74212695	03/02/00	Subsurface	1,270	1,319	26	0	0
Lower K1 Road	74212695	03/02/00	Subsurface	5	0	4	0	0
Lower K1 Road	74212695	07/26/99	Surface	40	0	27	0	0
Lower K1 Road	74212695	07/22/99	Surface	2,410	2,186	70	0	0
Honokoa	74212696	10/19/99	Subsurface	16	18	1	0	0
Honokoa	74212696	08/17/99	Subsurface	30	0	36	0	0
Honokoa	74212696	08/24/99	Subsurface	295	285	11	0	0
Honokoa	74212696	06/25/02	Subsurface	5	4	0	0	0
Honokoa	74212696	03/05/04	Subsurface	8	0	0	8	0
Honokoa	74212696	02/04/04	Subsurface	85	0	0	85	0
Honokoa	74212696	01/08/04	Surface	1	0	0	1	0
Honokoa	74212696	12/22/03	Surface	2,370	745	120	579	0
Honokoa	74212696	01/08/04	Surface	35	0	0	0	35
Honokoa	74212696	12/05/03	Surface	2,000	116	392	1,212	0
Honokoa	74212696	08/16/99	Surface	737	757	7	0	0
Lower K1 Road	74212696	08/24/99	Subsurface	295	285	11	0	0
Lower K1 Road	74212696	06/25/02	Subsurface	5	4	0	0	0
Lower K1 Road	74212696	03/05/04	Subsurface	8	0	0	8	0
Lower K1 Road	74212696	02/04/04	Subsurface	85	0	0	85	0
Lower K1 Road	74212696	10/19/99	Subsurface	16	18	1	0	0
Lower K1 Road	74212696	08/17/99	Subsurface	30	0	36	0	0
Lower K1 Road	74212696	08/16/99	Surface	737	757	7	0	0
Lower K1 Road	74212696	01/08/04	Surface	1	0	0	1	0
Lower K1 Road	74212696	12/22/03	Surface	2,370	745	120	579	0
Lower K1 Road	74212696	01/08/04	Surface	35	0	0	0	35
Lower K1 Road	74212696	12/05/03	Surface	2,000	116	392	1,212	0
Honokoa	74212697	12/11/03	Surface	6,050	1,890	0	2,868	0
Honokoa	74212697	12/11/03	Surface	2,240	850	0	685	0
Honokoa	74212697	01/07/04	Surface	1	0	0	1	0
Honokoa	74212697	12/11/03	Surface	4,680	2,108	0	1,502	0
Honokoa	74212698	04/21/99	Surface	3,149	3,751	873	0	0
Honokoa	74212698	05/03/99	Surface	40	37	0	0	0
Honokoa	74212698	04/08/99	Surface	3,345	1,581	1,145	0	0
Honokoa	74212698	09/24/99	BIP Generated	100	160	9	0	0
Honokoa	74212699	11/24/03	Surface	105	0	0	0	105
Honokoa	74212699	11/24/03	Surface	180	39	40	101	0
Honokoa	74212699	11/13/03	Surface	4,335	1,100	473	3,989	0
Honokoa	74212699	11/13/03	Surface	3,480	731	279	2,471	0
Honokoa	74212699	11/13/03	Surface	520	109	42	369	0
Honokoa	74212700	10/15/03	Surface	750	316	53	181	0
Honokoa	74212700	12/12/02	Surface	1,925	53	229	1,011	0
Honokoa	74212700	12/31/02	Surface	2	0	2	0	0
Honokoa	74212700	09/17/02	Surface	22	0	22	0	0

UXO Remnant Summary  
Island Wide Summary

Work Area	GMU	Date	Source	Field Weight	Requiring Thermal Treatment (lbs)	Requiring Demil (lbs)	No Treatment Required (lbs)	Non-Hazardous Candle Material (lbs)
Honokoa	74212700	07/24/02	Surface	6,080	171	724	3,192	0
Honokoa	74212700	10/15/03	Surface	700	295	49	170	0
Honokoa	74212700	10/22/03	Surface	1	0	0	1	0
Honokoa	74212700	12/16/02	BIP Generated	65	0	65	0	0
Honokoa	74212700	02/26/03	BIP Generated	35	4	6	22	0
Honokoa	74212701	07/23/02	Surface	3,355	95	400	1,762	0
Honokoa	74212701	12/10/02	Surface	300	8	35	157	0
Honokoa	74212701	12/16/02	Surface	30	0	30	0	0
Honokoa	74212702	05/20/02	Surface	7,725	4,944	429	0	0
Honokoa	74212702	06/27/02	Surface	125	0	119	0	0
Honokoa	74212703	06/25/02	Surface	115	0	102	0	0
Honokoa	74212703	06/04/02	Surface	10,075	5,239	558	0	0
Honokoa	74212704	07/18/02	Surface	2,745	83	292	1,702	0
Honokoa	74212704	09/18/02	Surface	4	0	4	0	0
Honokoa	74212704	02/07/03	BIP Generated	71	0	26	36	0
Honokoa	74212705	08/29/02	Surface	4,330	125	460	2,699	0
Honokoa	74212705	10/10/02	Surface	53	0	39	0	0
Honokoa	74212706	08/22/02	Surface	4,725	409	241	3,505	0
Honokoa	74212706	10/10/02	Surface	2	0	2	0	0
Honokoa	74212707	07/29/03	Surface	3,000	505	0	1,009	0
Honokoa	74212707	08/13/03	Surface	15	0	0	0	15
Honokoa	74212707	08/13/03	Surface	3	0	3	0	0
Honokoa	74212707	10/29/02	Surface	5	0	6	0	0
Honokoa	74212707	08/15/02	Surface	2,075	228	406	1,297	0
Honokoa	74212707	04/25/03	BIP Generated	30	0	30	0	0
Honokoa	74212708	08/01/02	Surface	1,430	395	274	226	0
Honokoa	74212708	07/30/03	Surface	2,800	400	0	1,084	0
Honokoa	74212708	08/13/03	Surface	1	0	1	0	0
Honokoa	74212708	04/25/03	BIP Generated	30	0	28	0	0
Honokoa	74212709	07/15/02	Surface	1,990	0	399	1,100	0
Honokoa	74212710	07/11/02	Surface	1,895	0	337	1,042	0
Honokoa	74212710	10/31/02	Surface	2	0	2	0	0
Honokoa	74212711	07/03/02	Surface	3,180	363	780	1,504	0
Honokoa	74212711	10/31/02	Surface	25	0	22	0	0
Honokoa	74212712	01/20/04	Surface	10	0	0	6	0
Honokoa	74212712	08/28/03	Surface	5,000	388	240	2,505	0
Honokoa	74212712	10/01/03	Surface	35	0	28	0	0
Honokoa	74212712	10/01/03	Surface	15	0	0	0	15
Honokoa	74212712	07/02/02	Surface	3,445	81	241	2,536	0
Honokoa	74212712	12/11/03	Surface	300	81	0	187	0
Honokoa	74212712	10/31/02	Surface	80	0	76	0	0
Honokoa	74212713	09/03/03	Surface	3,775	0	381	2,362	0
Honokoa	74212713	10/23/02	Surface	10	2	2	3	0
Honokoa	74212713	07/29/02	Surface	2,700	488	326	977	0
Honokoa	74212713	10/01/03	Surface	15	0	12	0	0

UXO Remnant Summary  
Island Wide Summary

Work Area	GMU	Date	Source	Field Weight	Requiring Thermal Treatment (lbs)	Requiring Demil (lbs)	No Treatment Required (lbs)	Non-Hazardous Candle Material (lbs)
Honokoa	74212713	10/01/03	Surface	10	0	0	0	10
Honokoa	74212713	02/26/03	BIP Generated	5	0	4	3	0
Honokoa	74212714	09/03/02	Surface	500	91	60	181	0
Honokoa	74212714	09/04/03	Surface	2,300	199	104	1,848	0
Honokoa	74212714	10/01/03	Surface	5	0	0	0	5
Honokoa	74212714	10/01/03	Surface	2	0	2	0	0
Honokoa	74212714	09/03/02	Surface	2,000	362	241	724	0
Honokoa	74212714	10/30/02	Surface	10	2	1	4	0
Honokoa	74212715	08/22/02	Surface	2,485	516	206	1,211	0
Honokoa	74212715	08/22/02	Surface	935	116	216	504	0
Honokoa	74212715	10/30/02	Surface	65	0	62	0	0
Honokoa	74212715	03/12/03	Surface	35	2	12	10	0
Honokoa	74212715	09/24/03	Surface	250	38	27	60	0
Honokoa	74212716	09/24/03	Surface	500	76	49	122	0
Honokoa	74212716	08/20/02	Surface	2,500	562	148	1,481	0
Honokoa	74212716	08/20/02	Surface	1,700	126	236	898	0
Honokoa	74212717	04/03/03	Surface	440	43	18	264	0
Honokoa	74212717	09/25/03	Surface	600	96	0	401	0
Honokoa	74212717	10/01/03	Surface	5	0	4	0	0
Honokoa	74212717	03/26/03	Surface	35	4	2	23	0
Honokoa	74212717	08/08/02	Surface	5,830	295	89	1,257	0
Honokoa	74212717	10/29/02	Surface	25	0	22	0	0
Honokoa	74212717	10/01/03	Surface	10	0	0	0	10
Honokoa	74212717	02/26/03	BIP Generated	15	6	4	6	0
Honokoa	74212718	08/20/03	Surface	2,835	0	203	2,096	0
Honokoa	74212718	10/01/03	Surface	15	0	12	0	0
Honokoa	74212718	08/06/02	Surface	8,383	1,315	801	6,011	0
Honokoa	74212718	10/30/02	Surface	105	0	31	48	0
Honokoa	74212719	10/30/02	Surface	110	0	106	0	0
Honokoa	74212719	08/13/02	Surface	5,370	1,248	358	2,410	0
Honokoa	74212720	01/23/03	Surface	7,500	809	350	6,200	0
Honokoa	74212720	02/06/03	Surface	5	0	5	0	0
Honokoa	74212720	01/23/03	Surface	1,750	110	225	796	0
Honokoa	74212720	09/29/03	Surface	200	0	0	194	0
Honokoa	74212720	10/01/03	Surface	1	0	1	0	0
Honokoa	74212720	02/06/03	Surface	100	0	0	0	100
Honokoa	74212721	01/30/03	Surface	7,200	789	250	5,500	0
Honokoa	74212721	02/06/03	Surface	40	6	8	10	0
Honokoa	74212722	02/19/03	Surface	160	0	0	0	160
Honokoa	74212722	02/10/03	Surface	6,850	325	400	6,250	0
Honokoa	74212722	02/19/03	Surface	8	0	4	4	0
Honokoa	74212722	07/31/03	BIP Generated	25	0	20	0	0
Honokoa	74212723	01/14/03	Surface	5	0	5	0	0
Honokoa	74212723	12/02/02	Surface	6,300	311	165	5,110	0
Honokoa	74212724	11/25/02	Surface	6,350	302	969	3,018	0

UXO Remnant Summary  
Island Wide Summary

Work Area	GMU	Date	Source	Field Weight	Requiring Thermal Treatment (lbs)	Requiring Demil (lbs)	No Treatment Required (lbs)	Non-Hazardous Candle Material (lbs)
Honokoa	74212724	01/14/03	Surface	5	0	5	0	0
Honokoa	74212725	09/26/02	Surface	8,000	167	351	7,889	0
Honokoa	74212725	11/25/02	Surface	25	0	22	0	0
Honokoa	74212726	08/25/03	Surface	2,500	0	0	0	0
Honokoa	74212726	10/10/02	Surface	660	106	63	444	0
Honokoa	74212726	10/10/02	Surface	6,340	1,024	663	4,276	0
Honokoa	74212726	11/25/02	Surface	7	0	7	0	0
Honokoa	74212727	08/28/02	Surface	7,265	329	393	6,204	0
Honokoa	74212727	09/25/02	Surface	10	0	8	0	0
Honokoa	74212727	08/14/03	Surface	3,800	52	173	1,568	0
Honokoa	74212727	08/18/03	Surface	3	1	0	2	0
Honokoa	74212727	02/26/03	BIP Generated	25	0	0	16	0
Honokoa	74212727	12/12/03	BIP Generated	55	0	0	42	0
Honokoa	74212728	08/14/02	Surface	5,725	166	338	5,286	0
Honokoa	74212728	09/25/02	Surface	95	0	96	0	0
Honokoa	74212728	02/26/03	BIP Generated	30	0	29	0	0
Honokoa	74212729	08/08/02	Surface	5,675	381	728	4,597	0
Honokoa	74212729	09/25/02	Surface	5	0	5	0	0
Honokoa	74212730	08/08/02	Surface	4,200	120	490	1,910	0
Honokoa	74212731	10/06/03	Surface	400	146	97	241	0
Honokoa	74212731	07/30/02	Surface	2,540	35	348	1,409	0
Honokoa	74212731	04/30/03	BIP Generated	35	0	35	0	0
Honokoa	74212732	07/25/02	Surface	2,430	80	124	1,254	0
Honokoa	74212732	09/18/02	Surface	4	0	4	0	0
Honokoa	74212733	12/16/02	Surface	1,015	53	99	508	0
Honokoa	74212734	12/24/02	Surface	735	38	72	368	0
North Coast	74212735	11/21/02	Surface	900	47	88	450	0
North Coast	74212735	12/17/02	Surface	1	0	1	0	0
North Coast	74212736	11/14/02	Surface	525	27	51	263	0
North Coast	74212737	11/07/02	Surface	600	30	58	299	0
North Coast	74212738	12/17/02	Surface	650	34	63	326	0
North Coast	74212739	10/24/02	Surface	1,000	52	98	500	0
North Coast	74212740	11/06/02	Surface	2	0	2	0	0
North Coast	74212740	10/23/02	Surface	1,100	57	107	551	0
North Coast	74212741	10/22/02	Surface	550	30	53	275	0
North Coast	74212742	06/25/03	Subsurface	175	160	0	0	0
North Coast	74212742	10/27/03	Subsurface	10	0	0	8	0
North Coast	74212742	01/14/03	Surface	300	10	11	111	0
North Coast	74212746	12/18/02	Surface	120	16	0	66	0
Honokanaia	74222690	10/02/01	Surface	350	275	0	0	0
Honokanaia	74222690	10/25/01	Surface	2	0	2	0	0
Honokanaia	74222691	10/25/01	Surface	8	0	6	0	0
Honokanaia	74222691	10/02/01	Surface	700	448	37	0	0
Honokanaia	74222692	10/09/01	Surface	560	459	76	0	0
Honokanaia	74222692	10/25/01	Surface	3	3	0	0	0

UXO Remnant Summary  
Island Wide Summary

Work Area	GMU	Date	Source	Field Weight	Requiring Thermal Treatment (lbs)	Requiring Demil (lbs)	No Treatment Required (lbs)	Non-Hazardous Candle Material (lbs)
Honokanaia	74222693	10/17/01	Surface	4,000	1,320	173	0	0
Honokanaia	74222693	10/17/01	Surface	7	0	6	0	0
Honokanaia	74222694	08/18/03	Surface	5	0	0	0	5
Honokanaia	74222694	08/04/03	Surface	6,100	2,264	388	1,148	0
Lower K1 Road	74222695	11/17/99	Subsurface	200	187	0	0	0
Lower K1 Road	74222695	01/05/00	Subsurface	31	0	52	0	0
Lower K1 Road	74222695	04/19/00	Subsurface	70	63	0	0	0
Lower K1 Road	74222695	08/20/99	Subsurface	15	9	0	0	0
Lower K1 Road	74222695	07/27/99	Surface	2,305	1,718	41	0	0
Lower K1 Road	74222695	07/27/99	Surface	200	149	0	0	0
Lower K1 Road	74222695	07/29/99	Surface	2,030	17	2,000	0	0
Honokoa	74222696	08/21/99	Subsurface	420	338	16	0	0
Honokoa	74222696	08/17/99	Subsurface	3	1	0	0	0
Honokoa	74222696	06/25/02	Subsurface	5	4	0	0	0
Honokoa	74222696	02/03/04	Subsurface	90	90	0	0	0
Honokoa	74222696	01/27/04	Surface	5,000	1,530	0	603	0
Honokoa	74222696	02/02/04	Surface	10	0	0	0	10
Honokoa	74222696	02/02/04	Surface	5	0	5	0	0
Honokoa	74222696	08/16/99	Surface	1,065	1,107	49	0	0
Lower K1 Road	74222696	08/21/99	Subsurface	420	338	16	0	0
Lower K1 Road	74222696	08/17/99	Subsurface	3	1	0	0	0
Lower K1 Road	74222696	06/25/02	Subsurface	5	4	0	0	0
Lower K1 Road	74222696	02/03/04	Subsurface	90	90	0	0	0
Lower K1 Road	74222696	01/27/04	Surface	5,000	1,530	0	603	0
Lower K1 Road	74222696	02/02/04	Surface	10	0	0	0	10
Lower K1 Road	74222696	02/02/04	Surface	5	0	5	0	0
Lower K1 Road	74222696	08/16/99	Surface	1,065	1,107	49	0	0
Honokoa	74222697	09/12/03	Surface	60	0	51	0	0
Honokoa	74222697	08/21/03	Surface	26,800	2,913	1,732	11,096	0
Honokoa	74222697	09/12/03	Surface	35	0	0	0	35
Honokoa	74222698	10/22/03	Surface	1,330	353	0	914	0
Honokoa	74222698	10/22/03	Surface	10,350	1,015	76	7,761	0
Honokoa	74222698	10/28/03	Surface	160	81	44	0	0
Honokoa	74222698	10/28/03	Surface	95	0	0	0	95
Honokoa	74222699	11/03/03	Surface	400	56	48	292	0
Honokoa	74222699	11/13/03	Surface	75	0	0	0	75
Honokoa	74222699	11/13/03	Surface	232	33	28	169	0
Honokoa	74222699	11/03/03	Surface	8,005	1,176	687	5,759	0
Honokoa	74222700	12/16/02	Surface	15	0	15	0	0
Honokoa	74222700	06/27/02	Surface	3,000	1,993	235	0	0
Honokoa	74222700	12/10/02	Surface	3,240	94	397	1,754	0
Honokoa	74222700	07/10/02	Surface	15	0	12	0	0
Honokoa	74222701	06/26/02	Surface	2,025	1,350	287	0	0
Honokoa	74222701	12/09/02	Surface	1,200	33	143	629	0
Honokoa	74222701	07/10/02	Surface	52	0	55	0	0



UXO Remnant Summary  
Island Wide Summary

Work Area	GMU	Date	Source	Field Weight	Requiring Thermal Treatment (lbs)	Requiring Demil (lbs)	No Treatment Required (lbs)	Non-Hazardous Candle Material (lbs)
Honokoa	74222702	12/09/02	Surface	1,000	31	204	532	0
Honokoa	74222702	06/24/02	Surface	2,300	1,518	272	0	0
Honokoa	74222702	07/10/02	Surface	5	0	6	0	0
Honokoa	74222702	11/12/02	BIP Generated	5	10	0	0	0
Honokoa	74222703	07/16/02	Surface	2,500	67	234	1,558	0
Honokoa	74222704	07/18/02	Surface	4,840	151	528	2,714	0
Honokoa	74222704	09/17/02	Surface	111	0	77	0	0
Honokoa	74222705	10/09/02	Surface	3,780	109	402	2,356	0
Honokoa	74222705	10/09/02	Surface	1,645	50	149	1,025	0
Honokoa	74222705	11/04/02	Surface	37	0	27	0	0
Honokoa	74222705	08/27/03	BIP Generated	206	0	199	0	0
Honokoa	74222706	11/04/02	Surface	66	0	64	0	0
Honokoa	74222706	10/24/02	Surface	2,380	403	690	706	0
Honokoa	74222706	10/24/02	Surface	3,675	427	321	2,430	0
Honokoa	74222706	04/25/03	BIP Generated	35	0	25	0	0
Honokoa	74222707	10/31/02	Subsurface	3,990	433	545	2,424	0
Honokoa	74222707	10/31/02	Surface	875	422	29	206	0
Honokoa	74222707	11/07/02	Surface	1	0	1	0	0
Honokoa	74222707	04/25/03	BIP Generated	35	0	31	0	0
Honokoa	74222708	11/04/02	Surface	127	0	121	0	0
Honokoa	74222708	08/29/02	Surface	3,655	374	422	2,512	0
Honokoa	74222708	08/27/03	BIP Generated	181	0	145	0	0
Honokoa	74222709	08/22/02	Surface	35	0	34	0	0
Honokoa	74222709	10/31/02	Surface	72	0	62	0	0
Honokoa	74222709	08/22/02	Surface	2,905	527	422	1,464	0
Honokoa	74222710	08/21/02	Surface	2,500	352	0	1,100	0
Honokoa	74222710	11/04/02	Surface	25	0	22	0	0
Honokoa	74222711	12/10/03	Surface	1	0	1	0	0
Honokoa	74222711	08/15/02	Surface	2,600	396	0	1,203	0
Honokoa	74222711	11/04/02	Surface	17	0	15	0	0
Honokoa	74222711	03/21/03	BIP Generated	305	28	292	0	0
Honokoa	74222712	08/22/02	Surface	2,900	353	208	1,952	0
Honokoa	74222712	11/04/02	Surface	30	0	29	0	0
Honokoa	74222713	04/23/03	Surface	10	0	0	0	10
Honokoa	74222713	09/05/02	Surface	3,300	597	398	1,193	0
Honokoa	74222713	11/13/02	Surface	15	4	2	5	0
Honokoa	74222713	04/15/03	Surface	3,665	461	116	2,077	0
Honokoa	74222713	07/31/03	BIP Generated	10	0	10	0	0
Honokoa	74222714	08/29/02	Surface	1,800	326	217	651	0
Honokoa	74222714	08/29/02	Surface	1,400	253	169	507	0
Honokoa	74222714	11/13/02	Surface	15	3	2	6	0
Honokoa	74222714	03/21/03	BIP Generated	60	0	61	0	0
Honokoa	74222715	08/27/02	Surface	1,500	829	354	247	0
Honokoa	74222715	10/31/02	Surface	2	0	2	0	0
Honokoa	74222716	12/04/02	Surface	30	0	26	0	0

UXO Remnant Summary  
Island Wide Summary

Work Area	GMU	Date	Source	Field Weight	Requiring Thermal Treatment (lbs)	Requiring Demil (lbs)	No Treatment Required (lbs)	Non-Hazardous Candle Material (lbs)
Honokoa	74222716	09/04/02	Surface	2,500	887	236	1,111	0
Honokoa	74222716	09/04/02	Surface	2,800	456	331	1,515	0
Honokoa	74222716	09/04/03	Surface	400	46	16	314	0
Honokoa	74222716	04/25/03	BIP Generated	60	45	0	0	0
Honokoa	74222717	10/30/02	Surface	110	0	106	0	0
Honokoa	74222717	08/29/02	Surface	5,710	1,070	243	2,449	0
Honokoa	74222717	04/25/03	BIP Generated	115	105	0	0	0
Honokoa	74222718	09/05/02	Surface	2,005	726	492	541	0
Honokoa	74222718	09/05/02	Surface	4,225	461	334	1,861	0
Honokoa	74222718	10/30/02	Surface	115	0	106	0	0
Honokoa	74222719	09/11/02	Surface	7,870	726	828	5,641	0
Honokoa	74222719	10/30/02	Surface	185	0	191	0	0
Honokoa	74222719	04/25/03	BIP Generated	115	101	0	0	0
Honokoa	74222720	03/28/03	Surface	7,700	309	207	3,159	0
Honokoa	74222720	04/24/03	Surface	85	0	0	0	85
Honokoa	74222720	04/24/03	Surface	11	0	11	0	0
Honokoa	74222721	04/03/03	Surface	5,800	232	155	2,379	0
Honokoa	74222721	04/24/03	Surface	175	0	0	0	175
Honokoa	74222721	04/24/03	Surface	10	0	10	0	0
Honokoa	74222722	04/24/03	Surface	70	0	0	0	70
Honokoa	74222722	02/13/03	Surface	7,000	187	281	2,872	0
Honokoa	74222722	04/24/03	Surface	17	0	17	0	0
Honokoa	74222723	12/12/02	Surface	7,425	1,199	776	5,008	0
Honokoa	74222723	01/16/03	Surface	5	0	5	0	0
Honokoa	74222723	06/06/03	BIP Generated	36	3	7	17	0
Honokoa	74222724	02/19/03	Surface	100	0	0	0	100
Honokoa	74222724	01/13/03	Surface	8,600	440	240	7,077	0
Honokoa	74222724	02/19/03	Surface	70	6	4	42	0
Honokoa	74222724	06/06/03	BIP Generated	86	7	18	40	0
Honokoa	74222725	10/03/02	Surface	9,280	1,499	969	6,259	0
Honokoa	74222725	11/25/02	Surface	10	0	10	0	0
Honokoa	74222725	06/06/03	BIP Generated	206	17	47	98	0
Honokoa	74222726	10/24/02	Surface	7,000	1,134	734	4,734	0
Honokoa	74222726	11/25/02	Surface	35	0	35	0	0
Honokoa	74222727	09/18/02	Surface	7,550	1,211	789	5,093	0
Honokoa	74222727	10/10/02	Surface	27	0	27	0	0
Honokoa	74222728	09/12/02	Surface	5,270	188	266	4,767	0
Honokoa	74222728	09/10/02	Surface	1,610	240	81	1,272	0
Honokoa	74222729	09/12/02	Surface	4,885	186	148	3,620	0
Honokoa	74222729	09/25/02	Surface	100	0	89	0	0
Honokoa	74222729	06/06/02	BIP Generated	16	1	3	7	0
Honokoa	74222730	07/16/02	Surface	4,776	0	280	2,586	0
Honokoa	74222730	09/18/02	Surface	3	0	3	0	0
Honokoa	74222731	07/10/02	Surface	3,775	0	220	1,045	0
Honokoa	74222731	09/18/02	Surface	72	0	40	25	0

UXO Remnant Summary  
Island Wide Summary

Work Area	GMU	Date	Source	Field Weight	Requiring Thermal Treatment (lbs)	Requiring Demil (lbs)	No Treatment Required (lbs)	Non-Hazardous Candle Material (lbs)
Honokoa	74222732	07/08/02	Surface	2,380	202	277	1,593	0
Honokoa	74222733	12/09/02	Surface	1,575	112	189	928	0
Honokoa	74222734	12/17/02	Surface	1	0	1	0	0
Honokoa	74222734	12/11/02	Surface	1,295	26	72	945	0
North Coast	74222735	11/21/02	Surface	900	0	216	654	0
North Coast	74222735	04/30/03	BIP Generated	5	0	5	0	0
North Coast	74222736	11/14/02	Surface	1,035	288	46	629	0
North Coast	74222737	11/06/02	Surface	650	156	96	388	0
North Coast	74222737	12/19/02	Surface	1	0	1	0	0
North Coast	74222738	12/18/02	Surface	800	0	8	780	0
North Coast	74222739	12/24/02	Surface	350	0	72	252	0
North Coast	74222740	12/23/02	Surface	350	0	71	246	0
North Coast	74222741	12/11/02	Surface	5	0	3	0	0
North Coast	74222741	11/05/02	Surface	550	0	0	489	0
North Coast	74222742	06/16/03	Subsurface	285	221	0	0	0
North Coast	74222742	02/26/04	Subsurface	60	0	60	0	0
North Coast	74222742	10/23/03	Subsurface	40	14	13	13	0
North Coast	74222742	12/18/03	Subsurface	1	0	0	1	0
North Coast	74222742	02/13/03	Surface	2	0	2	0	0
North Coast	74222742	01/14/03	Surface	350	16	14	129	0
North Coast	74222743	06/17/03	Subsurface	140	111	0	0	0
North Coast	74222743	10/22/03	Subsurface	10	3	2	5	0
North Coast	74222743	01/13/03	Surface	200	8	9	74	0
North Coast	74222744	12/26/02	Surface	450	0	0	301	0
North Coast	74222745	12/24/02	Surface	500	101	36	324	0
North Coast	74222745	01/09/03	Surface	2	0	1	0	0
North Coast	74222746	12/24/02	Surface	750	130	72	511	0
Waikahalulu	74232690	12/11/03	Surface	1	0	0	1	0
Waikahalulu	74232690	11/06/03	Surface	1,255	0	0	950	0
Waikahalulu	74232690	12/11/03	Surface	5	0	0	0	5
Waikahalulu	74232691	11/05/03	Surface	840	188	36	364	0
Waikahalulu	74232691	11/26/03	Surface	5	0	0	0	5
Waikahalulu	74232691	11/26/03	Surface	1	0	1	0	0
Honokanaia	74232692	10/25/01	Surface	5	0	4	0	0
Honokanaia	74232692	10/10/01	Surface	1,999	1,418	46	0	0
Honokanaia	74232693	11/01/01	Surface	2	0	2	0	0
Honokanaia	74232693	10/25/01	Surface	2,000	1,277	156	0	0
Honokanaia	74232694	10/25/01	Surface	3,800	2,951	188	0	0
Honokanaia	74232694	11/01/01	Surface	1	0	1	0	0
Lower K1 Road	74232695	08/19/99	Subsurface	6	3	0	0	0
Lower K1 Road	74232695	09/16/99	Subsurface	350	433	3	0	0
Lower K1 Road	74232695	04/19/00	Subsurface	45	69	0	0	0
Lower K1 Road	74232695	02/22/00	Subsurface	555	429	55	0	0
Lower K1 Road	74232695	03/20/00	Subsurface	95	0	60	0	0
Lower K1 Road	74232695	07/19/99	Surface	1,993	1,625	46	0	0

UXO Remnant Summary  
Island Wide Summary

Work Area	GMU	Date	Source	Field Weight	Requiring Thermal Treatment (lbs)	Requiring Demil (lbs)	No Treatment Required (lbs)	Non-Hazardous Candle Material (lbs)
Lower K1 Road	74232695	07/27/99	Surface	70	0	15	0	0
Lower K1 Road	74232695	04/17/00	BIP Generated	50	15	34	0	0
Honokoa	74232696	09/13/99	Subsurface	20	0	16	0	0
Honokoa	74232696	08/19/99	Subsurface	335	188	8	0	0
Honokoa	74232696	03/05/04	Subsurface	6	0	0	6	0
Honokoa	74232696	02/05/04	Subsurface	11	0	6	0	0
Honokoa	74232696	01/21/04	Surface	4,500	609	0	2,620	0
Honokoa	74232696	01/27/04	Surface	10	0	0	0	10
Honokoa	74232696	01/27/04	Surface	1	0	0	1	0
Honokoa	74232696	08/12/99	Surface	625	470	24	0	0
Lower K1 Road	74232696	02/24/00	Subsurface	170	179	7	0	0
Lower K1 Road	74232696	09/13/99	Subsurface	20	0	16	0	0
Lower K1 Road	74232696	08/19/99	Subsurface	335	188	8	0	0
Lower K1 Road	74232696	03/05/04	Subsurface	6	0	0	6	0
Lower K1 Road	74232696	02/05/04	Subsurface	11	0	6	0	0
Lower K1 Road	74232696	01/21/04	Surface	4,500	609	0	2,620	0
Lower K1 Road	74232696	01/27/04	Surface	10	0	0	0	10
Lower K1 Road	74232696	01/27/04	Surface	1	0	0	1	0
Lower K1 Road	74232696	08/12/99	Surface	625	470	24	0	0
Honokoa	74232697	07/02/02	Surface	5	0	6	0	0
Honokoa	74232697	06/24/02	Surface	5,830	4,185	506	0	0
Honokoa	74232697	12/02/02	Surface	2	0	2	0	0
Honokoa	74232697	11/18/02	Surface	2,360	20	210	1,321	0
Honokoa	74232697	09/25/02	Surface	840	35	68	470	0
Honokoa	74232698	06/26/02	Surface	6,225	178	487	4,953	0
Honokoa	74232698	12/02/02	Surface	2	0	2	0	0
Honokoa	74232698	10/20/03	Surface	1,295	249	331	241	0
Honokoa	74232698	10/28/03	Surface	3	0	0	3	0
Honokoa	74232698	09/24/02	Surface	26	0	26	0	0
Honokoa	74232698	11/20/02	Surface	3,040	50	160	1,450	0
Honokoa	74232699	12/10/02	Surface	1,085	31	129	569	0
Honokoa	74232699	09/24/02	Surface	11	0	11	0	0
Honokoa	74232699	07/16/02	Surface	2,500	71	297	1,300	0
Honokoa	74232699	12/24/02	Surface	1	0	1	0	0
Honokoa	74232700	07/02/02	Surface	5,075	142	604	2,664	0
Honokoa	74232700	11/27/02	Surface	6,200	164	738	3,255	0
Honokoa	74232700	09/24/02	Surface	38	0	38	0	0
Honokoa	74232700	12/11/02	Surface	10	0	10	0	0
Honokoa	74232701	12/04/02	Surface	6,000	167	714	3,150	0
Honokoa	74232701	07/03/02	Surface	3,000	89	357	1,576	0
Honokoa	74232701	12/26/02	Surface	2	0	2	0	0
Honokoa	74232702	06/20/02	Surface	2,100	1,390	278	0	0
Honokoa	74232702	07/09/02	Surface	10	0	10	0	0
Honokoa	74232702	12/05/02	Surface	980	27	117	514	0
Honokoa	74232703	09/23/02	Surface	26	0	20	0	0

UXO Remnant Summary  
Island Wide Summary

Work Area	GMU	Date	Source	Field Weight	Requiring Thermal Treatment (lbs)	Requiring Demil (lbs)	No Treatment Required (lbs)	Non-Hazardous Candle Material (lbs)
Honokoa	74232703	07/11/02	Surface	5,540	267	269	2,503	0
Honokoa	74232703	02/26/03	BIP Generated	3	0	5	0	0
Honokoa	74232704	07/09/02	Surface	4,500	129	407	2,550	0
Honokoa	74232704	09/23/02	Surface	2	0	2	0	0
Honokoa	74232705	10/03/02	Surface	1,120	34	108	698	0
Honokoa	74232705	10/03/02	Surface	3,815	115	407	2,377	0
Honokoa	74232705	11/04/02	Surface	27	0	20	0	0
Honokoa	74232705	04/25/03	BIP Generated	55	51	0	0	0
Honokoa	74232706	09/25/02	Surface	1,785	54	175	1,113	0
Honokoa	74232706	09/25/02	Surface	2,590	79	275	1,614	0
Honokoa	74232706	11/04/02	Surface	10	0	10	0	0
Honokoa	74232706	03/21/03	BIP Generated	245	27	212	0	0
Honokoa	74232707	10/30/02	Surface	72	0	54	0	0
Honokoa	74232707	09/18/02	Surface	2,980	83	317	1,857	0
Honokoa	74232708	10/31/02	Surface	235	0	179	0	0
Honokoa	74232708	09/12/02	Surface	3,115	91	333	1,941	0
Honokoa	74232708	04/25/03	BIP Generated	70	70	0	0	0
Honokoa	74232709	10/31/02	Surface	127	4	12	64	0
Honokoa	74232709	09/05/02	Surface	3,430	168	365	2,138	0
Honokoa	74232709	04/25/03	BIP Generated	85	81	0	0	0
Honokoa	74232710	11/04/02	Surface	5	0	0	5	0
Honokoa	74232710	05/08/03	Surface	5	0	4	0	0
Honokoa	74232710	04/24/03	Surface	2,000	68	151	1,109	0
Honokoa	74232710	08/08/02	Surface	2,500	452	302	905	0
Honokoa	74232711	04/29/03	Surface	3,000	380	392	1,011	0
Honokoa	74232711	05/08/03	Surface	5	0	6	0	0
Honokoa	74232711	08/15/02	Surface	2,700	489	326	998	0
Honokoa	74232711	11/04/02	Surface	11	3	1	4	0
Honokoa	74232711	07/31/03	BIP Generated	30	0	30	0	0
Honokoa	74232712	04/17/03	Surface	3,600	0	214	2,536	0
Honokoa	74232712	11/04/02	Surface	65	11	8	24	0
Honokoa	74232712	04/23/03	Surface	30	0	0	0	30
Honokoa	74232712	04/23/03	Surface	10	0	9	0	0
Honokoa	74232712	08/28/02	Surface	3,400	616	411	1,232	0
Honokoa	74232713	08/29/02	Surface	5,800	1,574	528	612	0
Honokoa	74232713	11/13/02	Surface	35	0	30	0	0
Honokoa	74232714	09/04/02	Surface	5,400	977	651	1,953	0
Honokoa	74232714	12/04/02	Surface	5	0	0	5	0
Honokoa	74232714	04/25/03	BIP Generated	50	45	0	0	0
Honokoa	74232715	09/25/02	Surface	4,405	379	368	3,139	0
Honokoa	74232715	10/31/02	Surface	225	0	231	0	0
Honokoa	74232715	03/21/03	BIP Generated	230	31	213	0	0
Honokoa	74232716	08/15/02	Surface	2,500	188	306	1,708	0
Honokoa	74232716	10/31/02	Surface	3	0	3	0	0
Honokoa	74232716	03/12/03	Surface	15	1	4	4	0

UXO Remnant Summary  
Island Wide Summary

Work Area	GMU	Date	Source	Field Weight	Requiring Thermal Treatment (lbs)	Requiring Demil (lbs)	No Treatment Required (lbs)	Non-Hazardous Candle Material (lbs)
Honokoa	74232717	08/22/02	Surface	4,195	1,224	288	2,566	0
Honokoa	74232717	10/30/02	Surface	25	0	26	0	0
Honokoa	74232718	12/17/02	Surface	2	0	2	0	0
Honokoa	74232718	09/26/02	Surface	5,885	1,518	857	2,804	0
Honokoa	74232718	07/31/03	BIP Generated	120	20	85	15	0
Honokoa	74232719	08/22/02	Surface	8,825	1,810	606	5,046	0
Honokoa	74232719	10/30/02	Surface	205	0	206	0	0
Honokoa	74232719	04/07/03	Surface	830	89	28	525	0
Honokoa	74232719	02/26/03	BIP Generated	60	60	0	0	0
Honokoa	74232720	03/20/03	Surface	6,810	273	182	2,793	0
Honokoa	74232720	12/16/03	Surface	450	0	0	301	0
Honokoa	74232720	01/20/04	Surface	10	0	0	8	0
Honokoa	74232720	04/24/03	Surface	85	0	0	0	85
Honokoa	74232720	04/24/03	Surface	10	0	10	0	0
Honokoa	74232720	07/31/03	BIP Generated	440	0	260	52	0
Honokoa	74232721	03/05/03	Surface	8,000	321	214	3,282	0
Honokoa	74232721	04/24/03	Surface	70	0	0	0	70
Honokoa	74232721	04/24/03	Surface	5	0	5	0	0
Honokoa	74232722	02/27/03	Surface	6,860	275	183	2,814	0
Honokoa	74232722	02/27/03	Surface	1,890	76	51	776	0
Honokoa	74232722	04/24/03	Surface	110	0	0	0	110
Honokoa	74232722	04/24/03	Surface	20	0	20	0	0
Honokoa	74232723	10/01/03	Surface	250	75	50	125	0
Honokoa	74232723	12/17/02	Surface	8,800	1,421	919	5,936	0
Honokoa	74232723	01/16/03	Surface	55	0	55	0	0
Honokoa	74232723	06/06/03	BIP Generated	16	2	3	7	0
Honokoa	74232724	01/06/03	Surface	11,800	2,584	917	6,676	0
Honokoa	74232724	01/16/03	Surface	50	0	50	0	0
Honokoa	74232724	06/06/03	BIP Generated	141	12	29	67	0
Honokoa	74232725	11/27/02	Surface	9,000	120	130	6,950	0
Honokoa	74232725	02/19/03	Surface	50	0	0	0	50
Honokoa	74232726	10/31/02	Surface	7,000	1,128	731	4,719	0
Honokoa	74232726	11/25/02	Surface	5	0	5	0	0
Honokoa	74232727	09/25/02	Surface	7,000	1,131	732	4,722	0
Honokoa	74232727	11/21/02	Surface	28	0	28	0	0
Honokoa	74232727	06/06/03	BIP Generated	146	12	31	70	0
Honokoa	74232728	11/21/02	Surface	40	0	40	0	0
Honokoa	74232728	10/07/02	Surface	5,470	883	572	3,689	0
Honokoa	74232728	10/07/02	Surface	1,070	173	107	721	0
Honokoa	74232729	11/02/02	Surface	157	25	16	106	0
Honokoa	74232729	10/21/02	Surface	5,335	862	558	4,815	0
Honokoa	74232729	10/21/02	Surface	1,840	297	174	1,241	0
Honokoa	74232730	06/27/02	Surface	5,605	1,288	411	1,174	0
Honokoa	74232730	09/23/02	Surface	1,098	0	840	0	0
Honokoa	74232730	05/27/03	Surface	20	0	0	0	20

UXO Remnant Summary  
Island Wide Summary

Work Area	GMU	Date	Source	Field Weight	Requiring Thermal Treatment (lbs)	Requiring Demil (lbs)	No Treatment Required (lbs)	Non-Hazardous Candle Material (lbs)
Honokoa	74232730	05/06/03	Surface	3,700	28	236	2,100	0
Honokoa	74232730	05/27/03	Surface	5	0	4	0	0
Honokoa	74232731	09/23/02	Surface	42	0	40	0	0
Honokoa	74232731	06/25/02	Surface	4,760	205	454	2,490	0
Honokoa	74232732	06/20/02	Surface	1,955	240	23	493	0
Honokoa	74232732	09/23/02	Surface	7	0	7	0	0
Honokoa	74232733	12/02/02	Surface	1,160	144	34	506	0
Honokoa	74232734	11/27/02	Surface	1,280	136	71	536	0
Honokoa	74232734	12/17/02	Surface	1	0	1	0	0
North Coast	74232735	10/22/02	Surface	1,000	227	0	714	0
North Coast	74232736	11/25/02	Surface	700	509	78	0	0
North Coast	74232737	10/31/02	Surface	600	22	12	511	0
North Coast	74232737	12/19/02	Surface	10	0	11	0	0
North Coast	74232738	03/30/04	Surface	1	0	1	0	0
North Coast	74232738	12/19/02	Surface	600	396	170	0	0
North Coast	74232739	12/12/02	Surface	550	0	0	510	0
North Coast	74232740	12/11/02	Surface	600	0	112	466	0
North Coast	74232741	11/05/02	Surface	1,500	61	285	1,106	0
North Coast	74232741	12/12/02	Surface	7	0	6	0	0
North Coast	74232742	10/29/03	Subsurface	105	10	0	90	0
North Coast	74232742	06/11/03	Subsurface	365	44	157	165	0
North Coast	74232742	01/15/03	Surface	350	14	15	130	0
North Coast	74232743	06/23/03	Subsurface	215	171	0	0	0
North Coast	74232743	02/25/04	Subsurface	25	0	0	28	0
North Coast	74232743	01/13/03	Surface	200	10	9	71	0
North Coast	74232744	01/02/03	Surface	350	0	147	151	0
North Coast	74232745	01/02/03	Surface	350	0	27	342	0
North Coast	74232746	12/02/02	Surface	400	0	21	375	0
Waikahalulu	74242689	12/11/03	Surface	1	0	1	0	0
Waikahalulu	74242689	11/24/03	Surface	285	0	72	195	0
Waikahalulu	74242689	12/11/03	Surface	5	0	0	0	5
Waikahalulu	74242690	11/20/03	Surface	560	0	26	466	0
Waikahalulu	74242691	11/26/03	Surface	3	0	3	0	0
Waikahalulu	74242691	11/13/03	Surface	1,300	730	470	0	0
Honokanaia	74242692	12/05/01	Surface	2,000	1,577	97	0	0
Honokanaia	74242692	12/10/01	Surface	2	0	2	0	0
Honokanaia	74242693	11/08/01	Surface	3,400	2,634	189	0	0
Honokanaia	74242693	11/14/01	Surface	5	0	5	0	0
Honokanaia	74242694	12/03/01	Surface	2,800	2,141	59	0	0
Lower K1 Road	74242695	01/27/00	Subsurface	4,500	1,353	236	0	0
Lower K1 Road	74242695	06/14/00	Subsurface	85	103	0	0	0
Lower K1 Road	74242695	08/23/99	Subsurface	310	221	3	0	0
Lower K1 Road	74242695	09/13/99	Subsurface	2	1	0	0	0
Lower K1 Road	74242695	07/15/99	Surface	10	0	6	0	0
Lower K1 Road	74242695	07/13/99	Surface	1,226	1,096	36	0	0

UXO Remnant Summary  
Island Wide Summary

Work Area	GMU	Date	Source	Field Weight	Requiring Thermal Treatment (lbs)	Requiring Demil (lbs)	No Treatment Required (lbs)	Non-Hazardous Candle Material (lbs)
Honokoa	74242696	08/27/99	Subsurface	465	308	21	0	0
Honokoa	74242696	10/22/99	Subsurface	25	15	0	0	0
Honokoa	74242696	07/31/02	Subsurface	10	5	3	0	0
Honokoa	74242696	03/13/04	Subsurface	10	9	0	0	0
Honokoa	74242696	02/03/04	Subsurface	67	0	0	67	0
Honokoa	74242696	01/27/04	Surface	10	0	0	0	10
Honokoa	74242696	01/15/04	Surface	2,500	101	0	1,625	0
Honokoa	74242696	01/27/04	Surface	1	0	0	1	0
Honokoa	74242696	09/24/99	BIP Generated	10	13	0	0	0
Lower K1 Road	74242696	03/13/04	Subsurface	10	9	0	0	0
Lower K1 Road	74242696	02/03/04	Subsurface	67	0	0	67	0
Lower K1 Road	74242696	08/27/99	Subsurface	465	308	21	0	0
Lower K1 Road	74242696	10/22/99	Subsurface	25	15	0	0	0
Lower K1 Road	74242696	07/31/02	Subsurface	10	5	3	0	0
Lower K1 Road	74242696	01/27/04	Surface	10	0	0	0	10
Lower K1 Road	74242696	01/15/04	Surface	2,500	101	0	1,625	0
Lower K1 Road	74242696	01/27/04	Surface	1	0	0	1	0
Lower K1 Road	74242696	09/24/99	BIP Generated	10	13	0	0	0
Honokoa	74242697	06/19/02	Surface	5,705	3,069	269	0	0
Honokoa	74242697	07/02/02	Surface	53	0	51	0	0
Honokoa	74242697	11/15/02	Surface	2,200	13	275	1,232	0
Honokoa	74242697	11/20/02	Surface	3	0	3	0	0
Honokoa	74242698	11/20/02	Surface	2,400	56	310	1,344	0
Honokoa	74242698	09/30/02	Surface	770	0	108	432	0
Honokoa	74242698	10/10/02	Surface	5	0	5	0	0
Honokoa	74242698	06/17/02	Surface	7,635	3,010	780	0	0
Honokoa	74242698	12/02/02	Surface	2	0	2	0	0
Honokoa	74242698	07/08/02	Surface	3	0	2	0	0
Honokoa	74242699	06/11/02	Surface	5,050	4,371	195	0	0
Honokoa	74242699	07/08/02	Surface	7	0	6	0	0
Honokoa	74242699	11/21/02	Surface	2,480	54	122	1,388	0
Honokoa	74242699	12/11/02	Surface	2	0	2	0	0
Honokoa	74242700	07/10/02	Surface	4,770	128	568	2,505	0
Honokoa	74242700	12/26/02	Surface	5	0	5	0	0
Honokoa	74242700	12/09/02	Surface	2,100	59	250	1,103	0
Honokoa	74242700	09/24/02	Surface	1	0	1	0	0
Honokoa	74242701	10/08/03	Surface	80	28	3	30	0
Honokoa	74242701	06/18/02	Surface	7,000	4,317	762	0	0
Honokoa	74242701	07/09/02	Surface	3	0	4	0	0
Honokoa	74242701	12/26/02	Surface	2	0	2	0	0
Honokoa	74242701	12/11/02	Surface	1,500	42	179	787	0
Honokoa	74242702	06/20/02	Surface	6,520	5,816	932	0	0
Honokoa	74242702	07/09/02	Surface	27	2	23	0	0
Honokoa	74242703	06/26/02	Surface	5,520	2,804	704	0	0
Honokoa	74242703	07/23/02	Surface	13	0	12	0	0



UXO Remnant Summary  
Island Wide Summary

Work Area	GMU	Date	Source	Field Weight	Requiring Thermal Treatment (lbs)	Requiring Demil (lbs)	No Treatment Required (lbs)	Non-Hazardous Candle Material (lbs)
Honokoa	74242704	07/02/02	Surface	3,870	1,185	463	0	0
Honokoa	74242704	04/23/02	Surface	1	0	1	0	0
Honokoa	74242705	08/27/02	Surface	4,000	122	426	2,494	0
Honokoa	74242705	07/14/03	Surface	2,400	462	700	315	0
Honokoa	74242705	08/04/03	Surface	1	0	0	1	0
Honokoa	74242705	09/26/02	Surface	110	0	76	0	0
Honokoa	74242705	02/26/03	BIP Generated	170	82	167	100	0
Honokoa	74242706	08/22/02	Surface	3,600	36	24	2,136	0
Honokoa	74242706	09/26/02	Surface	85	30	48	0	0
Honokoa	74242707	07/11/02	Surface	4,000	117	425	2,493	0
Honokoa	74242707	09/26/02	Surface	95	0	72	0	0
Honokoa	74242707	03/21/03	BIP Generated	100	0	106	0	0
Honokoa	74242708	07/11/02	Surface	2,150	65	194	1,140	0
Honokoa	74242708	10/02/02	Surface	155	0	89	0	0
Honokoa	74242708	02/26/03	BIP Generated	200	0	194	0	0
Honokoa	74242709	07/03/02	Surface	1,400	42	119	872	0
Honokoa	74242709	10/02/02	Surface	1	0	1	0	0
Honokoa	74242710	08/08/02	Surface	2,000	0	300	950	0
Honokoa	74242710	09/10/02	Surface	22	0	20	0	0
Honokoa	74242711	05/05/03	Surface	2,800	220	314	1,506	0
Honokoa	74242711	05/08/03	Surface	2	0	2	0	0
Honokoa	74242711	07/31/02	Surface	2,600	0	450	1,410	0
Honokoa	74242711	09/10/02	Surface	15	0	15	0	0
Honokoa	74242712	07/30/02	Surface	4,000	422	440	1,960	0
Honokoa	74242712	01/06/03	Surface	250	19	6	162	0
Honokoa	74242712	09/09/02	Surface	103	0	95	0	0
Honokoa	74242712	07/31/03	BIP Generated	20	0	15	0	0
Honokoa	74242713	09/09/02	Surface	25	0	25	0	0
Honokoa	74242713	07/18/02	Surface	6,900	0	127	5,654	0
Honokoa	74242713	02/26/03	BIP Generated	30	5	10	20	0
Honokoa	74242714	09/09/02	Surface	48	0	40	0	0
Honokoa	74242714	07/09/02	Surface	4,200	404	760	1,760	0
Honokoa	74242715	10/21/02	Surface	3,940	793	347	2,553	0
Honokoa	74242715	12/04/02	Surface	26	0	24	0	0
Honokoa	74242716	10/31/02	Surface	3,780	595	202	2,717	0
Honokoa	74242716	12/11/02	Surface	22	0	24	0	0
Honokoa	74242717	10/03/02	Surface	5,210	642	188	2,213	0
Honokoa	74242718	09/24/02	Surface	5,830	535	535	1,956	0
Honokoa	74242718	12/16/02	Surface	20	0	22	0	0
Honokoa	74242719	09/19/02	Surface	5,975	615	128	1,265	0
Honokoa	74242719	10/30/02	Surface	35	0	34	0	0
Honokoa	74242719	04/28/03	Surface	5,770	231	154	2,367	0
Honokoa	74242719	05/06/03	Surface	15	0	15	0	0
Honokoa	74242719	05/06/03	Surface	5	0	0	0	5
Honokoa	74242720	05/01/03	Surface	75	0	0	0	75

UXO Remnant Summary  
Island Wide Summary

Work Area	GMU	Date	Source	Field Weight	Requiring Thermal Treatment (lbs)	Requiring Demil (lbs)	No Treatment Required (lbs)	Non-Hazardous Candle Material (lbs)
Honokoa	74242720	05/01/03	Surface	10	0	10	0	0
Honokoa	74242720	04/03/03	Surface	10,500	421	281	4,308	0
Honokoa	74242721	05/01/03	Surface	5	0	5	0	0
Honokoa	74242721	05/01/03	Surface	85	0	0	0	85
Honokoa	74242721	03/31/03	Surface	9,000	361	241	3,692	0
Honokoa	74242722	03/13/03	Surface	10,000	401	267	4,102	0
Honokoa	74242722	04/30/03	Surface	105	0	0	0	105
Honokoa	74242722	04/30/03	Surface	30	0	30	0	0
Honokoa	74242723	02/03/03	Surface	10,000	175	375	9,875	0
Honokoa	74242723	02/03/03	Surface	100	21	10	29	0
Honokoa	74242723	02/27/03	Surface	30	5	6	19	0
Honokoa	74242723	02/27/03	Surface	40	0	0	0	40
Honokoa	74242723	06/06/03	BIP Generated	351	30	74	171	0
Honokoa	74242724	05/01/03	Surface	100	0	0	0	100
Honokoa	74242724	05/01/03	Surface	30	0	30	0	0
Honokoa	74242724	02/18/03	Surface	12,000	481	132	4,923	0
Honokoa	74242725	11/21/02	Surface	9,000	325	625	7,930	0
Honokoa	74242725	02/27/03	Surface	130	19	26	35	0
Honokoa	74242725	02/27/03	Surface	25	0	0	0	25
Honokoa	74242726	02/27/03	Surface	50	0	0	0	50
Honokoa	74242726	11/07/02	Surface	7,000	844	436	6,420	0
Honokoa	74242726	02/27/03	Surface	50	9	11	10	0
Honokoa	74242726	06/06/03	BIP Generated	136	11	28	65	0
Honokoa	74242727	11/18/02	Surface	6,030	412	844	2,954	0
Honokoa	74242727	11/18/02	Surface	555	31	60	215	0
Honokoa	74242727	02/27/03	Surface	25	4	4	16	0
Honokoa	74242727	02/27/03	Surface	15	0	0	0	15
Honokoa	74242728	10/31/02	Surface	2,325	376	243	1,568	0
Honokoa	74242728	10/31/02	Surface	5,415	874	566	3,652	0
Honokoa	74242728	11/20/02	Surface	96	15	9	65	0
Honokoa	74242728	06/06/03	BIP Generated	161	13	34	77	0
Honokoa	74242729	10/02/03	Surface	800	112	96	584	0
Honokoa	74242729	10/30/03	Surface	10	0	10	0	0
Honokoa	74242729	10/24/02	Surface	6,220	1,005	649	4,195	0
Honokoa	74242729	10/24/02	Surface	1,050	169	105	709	0
Honokoa	74242729	08/22/03	BIP Generated	35	0	0	29	0
Honokoa	74242730	09/23/02	Surface	65	0	65	0	0
Honokoa	74242730	06/12/02	Surface	5,420	232	287	3,174	0
Honokoa	74242731	06/12/02	Surface	3,705	284	142	2,593	0
Honokoa	74242731	09/23/02	Surface	20	0	20	0	0
Honokoa	74242731	04/30/03	BIP Generated	65	0	65	0	0
Honokoa	74242732	06/18/02	Surface	2,595	122	88	1,593	0
Honokoa	74242732	09/23/02	Surface	32	0	32	0	0
Honokoa	74242733	12/03/02	Surface	1,725	33	25	1,376	0
Honokoa	74242733	12/17/02	Surface	5	0	5	0	0

UXO Remnant Summary  
Island Wide Summary

Work Area	GMU	Date	Source	Field Weight	Requiring Thermal Treatment (lbs)	Requiring Demil (lbs)	No Treatment Required (lbs)	Non-Hazardous Candle Material (lbs)
Honokoa	74242734	11/21/02	Surface	700	0	41	627	0
North Coast	74242735	10/21/02	Surface	900	67	61	641	0
North Coast	74242736	10/24/02	Surface	1,000	0	156	822	0
North Coast	74242737	10/30/02	Surface	700	14	0	669	0
North Coast	74242738	11/27/02	Surface	800	14	201	543	0
North Coast	74242739	12/04/02	Surface	600	0	38	497	0
North Coast	74242739	12/19/02	Surface	5	0	5	0	0
North Coast	74242740	12/05/02	Surface	450	6	6	422	0
North Coast	74242740	01/13/03	Surface	10	0	9	0	0
North Coast	74242740	04/29/03	BIP Generated	10	0	10	0	0
North Coast	74242741	11/06/02	Surface	900	126	41	711	0
North Coast	74242741	12/12/02	Surface	5	0	6	0	0
North Coast	74242742	11/07/02	Surface	500	91	19	341	0
North Coast	74242742	12/12/02	Surface	5	0	5	0	0
North Coast	74242743	11/19/02	Surface	2,000	114	316	1,139	0
North Coast	74242744	12/12/02	Surface	1	0	0	1	0
North Coast	74242744	11/20/02	Surface	2,000	200	990	730	0
North Coast	74242745	11/27/02	Surface	600	302	26	271	0
North Coast	74242746	11/21/02	Surface	700	451	16	214	0
North Coast	74242746	12/12/02	Surface	10	0	7	0	0
North Coast	74242747	11/21/02	Surface	350	207	72	29	0
Waikahalulu	74252689	10/23/03	Surface	630	0	0	591	0
Waikahalulu	74252689	11/04/03	Surface	2	0	1	0	0
Waikahalulu	74252690	10/28/03	Surface	1,225	789	112	0	0
Waikahalulu	74252690	11/04/03	Surface	2	0	0	0	2
Waikahalulu	74252691	09/17/03	Surface	1,405	357	81	714	0
Waikahalulu	74252691	10/14/03	Surface	1	0	1	0	0
Waikahalulu	74252692	11/25/03	Surface	1,900	0	201	1,020	0
Waikahalulu	74252692	12/11/03	Surface	20	0	0	0	20
Waikahalulu	74252692	12/11/03	Surface	5	5	0	0	0
Honokanaia	74252693	11/08/01	Surface	1	0	1	0	0
Honokanaia	74252693	11/01/01	Surface	2,400	1,763	276	0	0
Honokanaia	74252694	01/08/02	Surface	37	0	39	0	0
Honokanaia	74252694	07/10/02	Surface	5	0	0	5	0
Honokanaia	74252694	12/03/01	Surface	4,500	2,897	70	0	0
Lower K1 Road	74252695	02/28/00	Subsurface	550	393	0	0	0
Lower K1 Road	74252695	03/13/00	Subsurface	70	55	0	0	0
Lower K1 Road	74252695	06/12/00	Subsurface	36	2	0	0	0
Lower K1 Road	74252695	05/16/00	Subsurface	245	173	0	0	0
Lower K1 Road	74252695	08/23/99	Subsurface	45	1	36	0	0
Lower K1 Road	74252695	06/12/00	Subsurface	36	2	0	0	0
Lower K1 Road	74252695	05/01/00	Surface	400	257	91	0	0
Lower K1 Road	74252695	07/29/99	Surface	500	388	13	0	0
Lower K1 Road	74252695	08/12/99	Surface	15	0	17	0	0
Honokoa	74252696	02/03/04	Subsurface	66	34	0	25	0

UXO Remnant Summary  
Island Wide Summary

Work Area	GMU	Date	Source	Field Weight	Requiring Thermal Treatment (lbs)	Requiring Demil (lbs)	No Treatment Required (lbs)	Non-Hazardous Candle Material (lbs)
Honokoa	74252696	03/05/04	Subsurface	10	0	2	8	0
Honokoa	74252696	08/31/99	Subsurface	310	139	1	0	0
Honokoa	74252696	09/01/99	Subsurface	5	3	0	0	0
Honokoa	74252696	04/03/00	Subsurface	48	43	0	0	0
Honokoa	74252696	01/27/04	Surface	7	0	0	7	0
Honokoa	74252696	01/20/04	Surface	1,820	0	0	1,099	0
Honokoa	74252696	01/27/04	Surface	3	0	0	0	3
Honokoa	74252696	08/18/99	Surface	55	20	29	0	0
Honokoa	74252696	08/17/99	Surface	1,775	1,801	26	0	0
Lower K1 Road	74252696	02/03/04	Subsurface	66	34	0	25	0
Lower K1 Road	74252696	03/05/04	Subsurface	10	0	2	8	0
Lower K1 Road	74252696	08/31/99	Subsurface	310	139	1	0	0
Lower K1 Road	74252696	09/01/99	Subsurface	5	3	0	0	0
Lower K1 Road	74252696	04/03/00	Subsurface	48	43	0	0	0
Lower K1 Road	74252696	01/27/04	Surface	7	0	0	7	0
Lower K1 Road	74252696	01/20/04	Surface	1,820	0	0	1,099	0
Lower K1 Road	74252696	01/27/04	Surface	3	0	0	0	3
Lower K1 Road	74252696	08/18/99	Surface	55	20	29	0	0
Lower K1 Road	74252696	08/17/99	Surface	1,775	1,801	26	0	0
Honokoa	74252697	11/21/02	Surface	85	2	11	44	0
Honokoa	74252697	12/24/02	Surface	1	0	1	0	0
Honokoa	74252697	05/28/02	Surface	6,250	4,258	15	0	0
Honokoa	74252697	07/02/02	Surface	5	0	5	0	0
Honokoa	74252698	07/08/02	Surface	15	0	12	0	0
Honokoa	74252698	09/30/02	Surface	1,155	0	112	943	0
Honokoa	74252698	11/14/02	Surface	400	0	56	224	0
Honokoa	74252698	06/03/02	Surface	7,140	2,104	401	0	0
Honokoa	74252699	11/14/02	Surface	880	15	78	492	0
Honokoa	74252699	09/30/02	Surface	1,260	10	145	705	0
Honokoa	74252699	12/02/02	Surface	5	0	5	0	0
Honokoa	74252699	06/06/02	Surface	5,915	3,006	637	0	0
Honokoa	74252699	07/08/02	Surface	27	0	31	0	0
Honokoa	74252700	10/09/03	Surface	500	177	19	189	0
Honokoa	74252700	03/24/03	Surface	770	162	124	486	0
Honokoa	74252700	04/08/03	Surface	5	0	0	0	5
Honokoa	74252700	11/13/02	Surface	2,400	67	286	1,261	0
Honokoa	74252700	07/11/02	Surface	3,185	89	379	1,759	0
Honokoa	74252700	09/24/02	Surface	10	0	10	0	0
Honokoa	74252701	06/12/02	Surface	6,000	4,565	1,175	0	0
Honokoa	74252701	07/09/02	Surface	3	3	0	0	0
Honokoa	74252702	06/06/02	Surface	6,000	2,609	734	0	0
Honokoa	74252702	07/09/02	Surface	5	0	5	0	0
Honokoa	74252703	07/17/02	Surface	4,600	139	486	2,703	0
Honokoa	74252703	09/23/02	Surface	51	0	38	0	0
Honokoa	74252704	07/16/02	Surface	3,580	104	381	2,231	0

UXO Remnant Summary  
Island Wide Summary

Work Area	GMU	Date	Source	Field Weight	Requiring Thermal Treatment (lbs)	Requiring Demil (lbs)	No Treatment Required (lbs)	Non-Hazardous Candle Material (lbs)
Honokoa	74252704	09/23/02	Surface	28	0	21	0	0
Honokoa	74252705	09/26/02	Surface	70	0	53	0	0
Honokoa	74252705	07/15/03	Surface	1,600	308	131	210	0
Honokoa	74252705	04/22/03	Surface	90	20	12	27	0
Honokoa	74252705	11/03/03	Surface	30	6	7	5	0
Honokoa	74252705	08/21/02	Surface	2,200	67	229	1,371	0
Honokoa	74252705	10/17/03	BIP Generated	15	0	0	11	0
Honokoa	74252706	08/29/02	Surface	1,800	12	36	1,650	0
Honokoa	74252706	09/26/02	Surface	2	0	2	0	0
Honokoa	74252707	07/16/02	Surface	1,800	55	190	1,122	0
Honokoa	74252707	10/02/02	Surface	60	0	45	0	0
Honokoa	74252708	07/01/02	Surface	2,450	144	604	1,304	0
Honokoa	74252708	08/27/02	Surface	55	0	56	0	0
Honokoa	74252708	12/31/02	Surface	40	5	7	9	0
Honokoa	74252708	12/10/02	BIP Generated	110	88	14	0	0
Honokoa	74252709	12/18/02	Surface	35	2	4	20	0
Honokoa	74252709	07/02/02	Surface	2,200	201	480	1,090	0
Honokoa	74252709	08/27/02	Surface	85	0	86	0	0
Honokoa	74252709	12/31/02	Surface	100	3	11	62	0
Honokoa	74252709	12/10/02	BIP Generated	70	72	0	0	0
Honokoa	74252710	08/05/02	Surface	2,400	0	435	990	0
Honokoa	74252710	09/10/02	Surface	30	0	30	0	0
Honokoa	74252710	02/07/03	BIP Generated	25	0	0	24	0
Honokoa	74252711	01/06/03	Surface	600	22	67	337	0
Honokoa	74252711	02/27/03	Surface	3	0	0	3	0
Honokoa	74252711	07/31/02	Surface	2,900	0	380	2,508	0
Honokoa	74252711	09/10/02	Surface	25	0	25	0	0
Honokoa	74252711	07/31/03	BIP Generated	235	10	220	140	0
Honokoa	74252711	02/07/03	BIP Generated	25	21	0	0	0
Honokoa	74252712	07/18/02	Surface	3,800	728	423	467	0
Honokoa	74252712	12/30/02	Surface	400	14	42	224	0
Honokoa	74252712	02/27/03	Surface	10	0	7	0	0
Honokoa	74252712	12/18/02	Surface	75	4	6	43	0
Honokoa	74252712	02/27/03	Surface	2	0	0	0	2
Honokoa	74252712	09/09/02	Surface	5	0	5	0	0
Honokoa	74252712	12/10/02	BIP Generated	45	39	0	0	0
Honokoa	74252713	09/09/02	Surface	35	0	30	0	0
Honokoa	74252713	07/11/02	Surface	2,900	0	840	1,200	0
Honokoa	74252713	12/10/02	BIP Generated	10	0	12	0	0
Honokoa	74252714	09/09/02	Surface	5	0	0	4	0
Honokoa	74252714	04/10/03	Surface	3,500	1,462	74	611	0
Honokoa	74252714	04/22/03	Surface	1	1	0	0	0
Honokoa	74252714	07/03/02	Surface	3,600	478	396	1,263	0
Honokoa	74252715	10/31/02	Surface	2,830	639	164	1,220	0
Honokoa	74252715	12/09/02	Surface	5	0	5	0	0

UXO Remnant Summary  
Island Wide Summary

Work Area	GMU	Date	Source	Field Weight	Requiring Thermal Treatment (lbs)	Requiring Demil (lbs)	No Treatment Required (lbs)	Non-Hazardous Candle Material (lbs)
Honokoa	74252716	10/23/02	Surface	4,200	412	268	3,269	0
Honokoa	74252716	12/10/02	Surface	45	0	37	0	0
Honokoa	74252716	07/31/03	BIP Generated	165	20	95	70	0
Honokoa	74252717	12/16/02	Surface	120	0	122	0	0
Honokoa	74252717	10/08/02	Surface	4,630	1,140	186	1,018	0
Honokoa	74252717	07/31/03	BIP Generated	30	0	30	0	0
Honokoa	74252718	10/01/02	Surface	1,530	864	188	538	0
Honokoa	74252718	10/01/02	Surface	4,000	388	821	2,586	0
Honokoa	74252718	12/16/02	Surface	12	0	9	0	0
Honokoa	74252719	04/22/03	Surface	4,660	187	124	1,912	0
Honokoa	74252719	05/01/03	Surface	5	0	0	0	5
Honokoa	74252719	09/16/02	Surface	4,925	414	196	3,641	0
Honokoa	74252719	10/30/02	Surface	90	0	82	0	0
Honokoa	74252720	04/08/03	Surface	7,500	301	200	3,077	0
Honokoa	74252720	05/01/03	Surface	75	0	0	0	75
Honokoa	74252720	05/01/03	Surface	10	0	10	0	0
Honokoa	74252721	03/20/03	Surface	9,500	381	254	3,898	0
Honokoa	74252721	05/01/03	Surface	75	0	0	0	75
Honokoa	74252721	05/01/03	Surface	10	0	10	0	0
Honokoa	74252722	03/06/03	Surface	12,500	815	93	7,599	0
Honokoa	74252722	04/30/03	Surface	95	0	0	0	95
Honokoa	74252722	04/30/03	Surface	5	0	5	0	0
Honokoa	74252723	02/25/03	Surface	11,500	307	461	4,718	0
Honokoa	74252723	05/01/03	Surface	90	0	0	0	90
Honokoa	74252723	05/01/03	Surface	5	0	5	0	0
Honokoa	74252724	02/10/03	Surface	11,000	200	400	19,345	0
Honokoa	74252724	02/27/03	Surface	40	0	0	0	40
Honokoa	74252724	02/27/03	Surface	27	4	6	17	0
Honokoa	74252725	11/18/02	Surface	7,000	347	600	6,310	0
Honokoa	74252725	02/12/03	Surface	20	5	5	10	0
Honokoa	74252726	12/03/02	Surface	7,000	250	780	6,600	0
Honokoa	74252726	02/12/03	Surface	25	6	4	9	0
Honokoa	74252727	11/07/02	Surface	4,965	410	420	2,085	0
Honokoa	74252727	02/12/03	Surface	15	9	0	6	0
Honokoa	74252727	10/07/03	Surface	1,200	179	153	934	0
Honokoa	74252727	10/30/03	Surface	3	0	2	0	0
Honokoa	74252727	08/22/03	BIP Generated	195	18	125	0	0
Honokoa	74252728	10/31/02	Surface	3,985	644	417	2,688	0
Honokoa	74252728	11/18/02	Surface	21	0	21	0	0
Honokoa	74252729	11/14/02	Surface	6,425	300	275	6,025	0
Honokoa	74252729	11/14/02	Surface	1,215	70	140	546	0
Honokoa	74252729	01/30/03	Surface	20	4	6	9	0
Honokoa	74252729	02/05/03	Surface	25	0	0	0	25
Honokoa	74252730	07/02/02	Surface	4,325	300	78	2,893	0
Honokoa	74252730	09/21/02	Surface	78	0	78	0	0

UXO Remnant Summary  
Island Wide Summary

Work Area	GMU	Date	Source	Field Weight	Requiring Thermal Treatment (lbs)	Requiring Demil (lbs)	No Treatment Required (lbs)	Non-Hazardous Candle Material (lbs)
Honokoa	74252731	06/10/02	Surface	3,465	178	112	2,193	0
Honokoa	74252731	09/21/02	Surface	60	0	60	0	0
Honokoa	74252732	10/22/02	Surface	1,600	821	61	424	0
Honokoa	74252733	10/21/02	Surface	1,300	781	126	252	0
Honokoa	74252734	10/23/02	Surface	600	0	101	498	0
Honokoa	74252734	11/05/02	Surface	1	0	1	0	0
Honokoa	74252735	10/17/02	Surface	500	0	0	473	0
Honokoa	74252735	11/05/02	Surface	3	0	3	0	0
Honokoa	74252736	10/09/02	Surface	700	181	14	424	0
Honokoa	74252736	10/24/02	Surface	2	0	1	0	0
Honokoa	74252737	12/18/02	Surface	800	0	181	516	0
Honokoa	74252738	12/11/02	Surface	700	27	96	346	0
Honokoa	74252738	12/19/02	Surface	2	0	2	0	0
Honokoa	74252739	04/10/03	Surface	2	3	0	0	0
Honokoa	74252739	12/10/02	Surface	600	0	28	422	0
North Coast	74252740	09/26/02	Surface	700	16	22	623	0
North Coast	74252741	12/17/02	Surface	700	425	197	0	0
North Coast	74252741	12/14/02	Surface	10	0	10	0	0
North Coast	74252742	12/17/02	Surface	1,200	121	114	904	0
North Coast	74252742	12/14/03	Surface	40	0	38	0	0
North Coast	74252743	11/25/02	Surface	800	86	41	634	0
North Coast	74252743	12/12/02	Surface	5	0	3	0	0
North Coast	74252744	11/21/02	Surface	1,200	881	71	105	0
North Coast	74252744	11/21/02	Surface	1,500	61	14	1,233	0
North Coast	74252744	12/12/02	Surface	1	0	1	0	0
North Coast	74252745	11/13/02	Surface	600	0	16	524	0
North Coast	74252746	03/31/03	Surface	3	0	3	0	0
North Coast	74252746	03/03/03	Surface	250	30	7	56	0
North Coast	74252746	08/22/03	BIP Generated	20	0	18	0	0
North Coast	74252747	02/25/03	Surface	100	27	124	49	0
Waikahalulu	74262687	09/26/03	Surface	35	5	3	9	0
Waikahalulu	74262688	09/26/03	Surface	280	71	16	143	0
Waikahalulu	74262688	10/14/03	Surface	1	0	0	1	0
Waikahalulu	74262688	10/14/03	Surface	2	0	0	0	2
Waikahalulu	74262689	09/16/03	Surface	945	240	54	481	0
Waikahalulu	74262689	10/14/03	Surface	1	0	0	0	1
Waikahalulu	74262690	10/28/03	Surface	595	65	0	495	0
Waikahalulu	74262691	10/01/03	Surface	1,575	436	105	824	0
Waikahalulu	74262691	10/14/03	Surface	5	0	0	0	5
Waikahalulu	74262692	10/09/03	Surface	1,825	185	0	1,640	0
Waikahalulu	74262692	10/22/03	Surface	10	0	0	0	10
Waikahalulu	74262692	10/22/03	Surface	2	0	0	2	0
Honokanaia	74262693	01/08/02	Surface	2	0	2	0	0
Honokanaia	74262693	12/03/01	Surface	2,000	1,569	154	0	0
Lower K1 Road	74262694	05/15/00	Subsurface	305	257	0	0	0

UXO Remnant Summary  
Island Wide Summary

Work Area	GMU	Date	Source	Field Weight	Requiring Thermal Treatment (lbs)	Requiring Demil (lbs)	No Treatment Required (lbs)	Non-Hazardous Candle Material (lbs)
Lower K1 Road	74262694	08/18/00	Subsurface	6	3	0	0	0
Lower K1 Road	74262694	05/03/00	Surface	0	0	1	0	0
Lower K1 Road	74262694	04/27/00	Surface	1,800	763	571	0	0
Lower K1 Road	74262695	06/12/00	Subsurface	14	12	0	0	0
Lower K1 Road	74262695	05/12/00	Subsurface	535	322	57	0	0
Lower K1 Road	74262695	05/16/00	Subsurface	7	8	0	0	0
Lower K1 Road	74262695	04/13/00	Surface	1,230	991	37	0	0
Lower K1 Road	74262696	05/10/00	Subsurface	150	110	1	0	0
Lower K1 Road	74262696	09/01/99	Subsurface	2	1	0	0	0
Lower K1 Road	74262696	10/22/99	Subsurface	55	49	0	0	0
Lower K1 Road	74262696	08/30/99	Subsurface	245	183	10	0	0
Lower K1 Road	74262696	04/10/00	Surface	2,000	1,256	24	0	0
Lower K1 Road	74262696	08/18/99	Surface	25	17	0	0	0
Lower K1 Road	74262696	08/17/99	Surface	500	416	54	0	0
Lower K1 Road	74262696	12/10/03	Surface	26	0	0	21	0
Honokoa	74262697	02/03/04	Subsurface	10	0	0	10	0
Honokoa	74262697	09/20/99	Surface	209	158	5	0	0
Honokoa	74262697	01/20/04	Surface	3,080	399	0	1,618	0
Honokoa	74262697	01/27/04	Surface	14	0	0	0	14
Honokoa	74262697	01/27/04	Surface	7	0	0	7	0
Lower K1 Road	74262697	02/03/04	Subsurface	10	0	0	10	0
Lower K1 Road	74262697	01/27/04	Surface	14	0	0	0	14
Lower K1 Road	74262697	01/20/04	Surface	3,080	399	0	1,618	0
Lower K1 Road	74262697	01/27/04	Surface	7	0	0	7	0
Lower K1 Road	74262697	09/20/99	Surface	209	158	5	0	0
Honokoa	74262698	08/06/03	Surface	15	0	12	0	0
Honokoa	74262698	08/06/03	Surface	35	0	0	0	35
Honokoa	74262698	07/02/03	Surface	8,855	312	302	1,511	0
Honokoa	74262699	06/24/03	Surface	6,160	1,050	368	2,046	0
Honokoa	74262699	07/02/03	Surface	50	0	0	0	50
Honokoa	74262699	07/02/03	Surface	10	0	8	0	0
Honokoa	74262700	11/13/02	Surface	400	11	47	210	0
Honokoa	74262700	11/20/02	Surface	2	0	2	0	0
Honokoa	74262700	03/27/03	Surface	100	27	38	14	0
Honokoa	74262700	05/16/02	Surface	108	0	110	0	0
Honokoa	74262700	04/24/02	Surface	5,590	4,248	148	0	0
Honokoa	74262701	05/21/02	Surface	185	47	131	0	0
Honokoa	74262701	04/09/02	Surface	3,490	2,599	396	0	0
Honokoa	74262702	03/11/03	Surface	35	21	0	0	0
Honokoa	74262702	11/12/02	Surface	880	25	104	463	0
Honokoa	74262702	11/20/02	Surface	1	0	1	0	0
Honokoa	74262702	05/22/02	Surface	123	0	120	0	0
Honokoa	74262702	04/11/02	Surface	3,790	2,721	419	0	0
Honokoa	74262703	05/16/02	Surface	6,785	1,981	1,579	0	0
Honokoa	74262703	06/19/02	Surface	57	0	54	0	0



UXO Remnant Summary  
Island Wide Summary

Work Area	GMU	Date	Source	Field Weight	Requiring Thermal Treatment (lbs)	Requiring Demil (lbs)	No Treatment Required (lbs)	Non-Hazardous Candle Material (lbs)
Honokoa	74262704	06/19/01	Surface	52	0	53	0	0
Honokoa	74262704	05/21/02	Surface	4,790	2,978	911	0	0
Honokoa	74262705	06/26/02	Surface	3,165	2,057	398	0	0
Honokoa	74262705	07/24/02	Surface	1	0	1	0	0
Honokoa	74262705	03/25/03	Surface	140	75	45	15	0
Honokoa	74262706	03/26/03	Surface	325	262	46	68	0
Honokoa	74262706	04/08/03	Surface	1	0	1	0	0
Honokoa	74262706	04/08/03	Surface	5	0	0	0	5
Honokoa	74262706	06/20/02	Surface	2,670	2,088	409	0	0
Honokoa	74262706	08/21/02	Surface	5	0	4	0	0
Honokoa	74262706	02/07/03	BIP Generated	10	0	0	8	0
Honokoa	74262706	08/27/03	BIP Generated	156	0	115	0	0
Honokoa	74262707	06/18/02	Surface	2,250	1,586	259	0	0
Honokoa	74262707	08/21/02	Surface	32	0	27	0	0
Honokoa	74262708	08/22/02	Surface	113	0	112	0	0
Honokoa	74262708	07/18/02	Surface	2,000	745	46	280	0
Honokoa	74262708	12/10/02	BIP Generated	80	0	85	0	0
Honokoa	74262709	06/17/02	Surface	1,960	177	245	898	0
Honokoa	74262709	08/27/02	Surface	2	0	3	0	0
Honokoa	74262709	02/07/03	BIP Generated	35	0	0	32	0
Honokoa	74262710	08/27/02	Surface	65	0	62	0	0
Honokoa	74262710	05/28/02	Surface	2,200	114	121	1,516	0
Honokoa	74262710	02/07/03	BIP Generated	25	0	21	0	0
Honokoa	74262711	09/03/02	Surface	10	0	8	0	0
Honokoa	74262711	05/29/02	Surface	2,800	164	501	1,560	0
Honokoa	74262711	02/07/03	Surface	45	0	0	39	0
Honokoa	74262712	09/03/02	Surface	5	0	4	0	0
Honokoa	74262712	06/12/02	Surface	3,500	64	189	1,561	0
Honokoa	74262712	02/07/03	BIP Generated	201	0	210	1	0
Honokoa	74262713	06/13/02	Surface	3,400	57	234	1,480	0
Honokoa	74262713	09/04/02	Surface	37	0	31	0	0
Honokoa	74262713	02/26/03	BIP Generated	80	20	41	33	0
Honokoa	74262714	06/27/02	Surface	4,800	188	86	2,269	0
Honokoa	74262714	09/04/02	Surface	2	0	2	0	0
Honokoa	74262714	12/10/02	BIP Generated	15	12	0	0	0
Honokoa	74262715	11/06/02	Surface	3,430	358	186	2,831	0
Honokoa	74262715	12/16/02	Surface	5	0	6	0	0
Honokoa	74262715	07/31/03	BIP Generated	35	0	35	0	0
Honokoa	74262716	11/19/02	Surface	2,700	12	40	1,595	0
Honokoa	74262716	03/06/03	Surface	112	6	8	72	0
Honokoa	74262716	03/06/03	Surface	35	0	0	0	35
Honokoa	74262717	03/10/03	Surface	10	0	7	0	0
Honokoa	74262717	11/21/02	Surface	3,405	15	45	2,017	0
Honokoa	74262717	03/10/03	Surface	55	0	0	0	55
Honokoa	74262718	03/10/03	Surface	152	7	23	97	0

UXO Remnant Summary  
Island Wide Summary

Work Area	GMU	Date	Source	Field Weight	Requiring Thermal Treatment (lbs)	Requiring Demil (lbs)	No Treatment Required (lbs)	Non-Hazardous Candle Material (lbs)
Honokoa	74262718	01/13/03	Surface	3,330	12	18	2,201	0
Honokoa	74262718	01/13/03	Surface	1,110	11	21	868	0
Honokoa	74262718	03/10/03	Surface	43	0	0	0	43
Honokoa	74262719	01/09/03	Surface	5,405	695	370	4,270	0
Honokoa	74262719	03/11/03	Surface	68	3	7	38	0
Honokoa	74262719	03/11/03	Surface	59	0	0	0	59
Honokoa	74262720	01/06/03	Surface	4,385	570	305	3,464	0
Honokoa	74262720	03/04/03	Surface	5	0	0	4	0
Honokoa	74262720	03/04/03	Surface	50	0	0	0	50
Honokoa	74262721	12/24/02	Surface	5,400	702	378	4,266	0
Honokoa	74262721	03/04/03	Surface	50	0	0	0	50
Honokoa	74262721	03/04/03	Surface	2	0	0	2	0
Honokoa	74262722	03/18/03	Surface	9,220	369	246	3,782	0
Honokoa	74262722	04/30/03	Surface	155	6	4	64	0
Honokoa	74262722	04/30/03	Surface	125	0	0	0	125
Honokoa	74262723	03/04/03	Surface	70	0	0	0	70
Honokoa	74262723	02/11/03	Surface	6,000	1,308	1,062	3,477	0
Honokoa	74262723	03/04/03	Surface	5	0	0	4	0
Honokoa	74262724	05/06/03	Surface	85	0	0	0	85
Honokoa	74262724	03/11/03	Surface	1,645	66	44	674	0
Honokoa	74262724	03/11/03	Surface	7,750	311	207	3,179	0
Honokoa	74262724	05/06/03	Surface	10	0	10	0	0
Honokoa	74262725	02/12/03	Surface	35	5	4	11	0
Honokoa	74262725	12/17/02	Surface	8,000	89	350	7,650	0
Honokoa	74262725	02/12/03	Surface	35	0	0	0	35
Honokoa	74262726	02/06/03	Surface	10	0	0	0	10
Honokoa	74262726	01/27/03	Surface	7,000	250	888	6,430	0
Honokoa	74262726	02/06/03	Surface	55	8	12	18	0
Honokoa	74262727	03/03/03	Surface	5	0	0	5	0
Honokoa	74262727	02/04/03	Surface	7,000	690	1,000	6,250	0
Honokoa	74262727	02/27/03	Surface	35	0	0	0	35
Honokoa	74262728	04/22/03	Surface	55	2	2	39	0
Honokoa	74262728	04/22/03	Surface	50	0	0	0	50
Honokoa	74262728	03/19/03	Surface	5,740	251	366	4,401	0
Honokoa	74262729	04/23/03	Surface	50	0	50	0	0
Honokoa	74262729	03/25/03	Surface	4,650	135	136	3,208	0
Honokoa	74262729	04/23/03	Surface	50	0	0	0	50
Honokoa	74262730	02/13/03	Surface	3,500	15	25	2,095	0
Honokoa	74262730	04/23/03	Surface	10	0	0	0	10
Honokoa	74262730	04/23/03	Surface	3	0	3	0	0
Honokoa	74262731	04/23/03	Surface	1	0	1	0	0
Honokoa	74262731	03/04/03	Surface	1,895	12	11	1,818	0
Honokoa	74262731	04/23/03	Surface	10	0	0	0	10
Honokoa	74262732	02/24/03	Surface	1,710	0	130	1,624	0
Honokoa	74262732	04/24/03	Surface	1	0	1	0	0

UXO Remnant Summary  
Island Wide Summary

Work Area	GMU	Date	Source	Field Weight	Requiring Thermal Treatment (lbs)	Requiring Demil (lbs)	No Treatment Required (lbs)	Non-Hazardous Candle Material (lbs)
Honokoa	74262733	03/18/03	Surface	1,765	51	52	1,217	0
Honokoa	74262733	04/24/03	Surface	30	0	0	0	30
Honokoa	74262733	04/24/03	Surface	1	0	1	0	0
Honokoa	74262734	06/16/03	Surface	30	10	9	11	0
Honokoa	74262734	04/24/03	Surface	25	0	0	0	25
Honokoa	74262734	03/13/03	Surface	945	27	28	651	0
Honokoa	74262735	10/01/02	Surface	500	31	16	419	0
Honokoa	74262736	10/08/02	Surface	700	94	12	548	0
Honokoa	74262737	12/16/02	Surface	400	151	6	126	0
Honokoa	74262738	12/04/02	Surface	600	0	112	449	0
Honokoa	74262739	12/05/02	Surface	650	12	72	533	0
Honokoa	74262739	04/29/03	BIP Generated	5	0	5	0	0
North Coast	74262740	09/25/02	Surface	250	36	6	129	0
North Coast	74262741	12/11/02	Surface	500	0	6	43	0
North Coast	74262741	12/14/02	Surface	20	0	16	0	0
North Coast	74262742	12/12/02	Surface	500	16	14	461	0
North Coast	74262743	12/04/02	Surface	15	0	11	0	0
North Coast	74262743	11/18/02	Surface	595	0	0	566	0
North Coast	74262744	11/14/02	Surface	300	0	0	231	0
North Coast	74262745	11/13/02	Surface	300	0	0	294	0
North Coast	74262746	03/31/03	Surface	1	0	1	0	0
North Coast	74262746	03/03/03	Surface	350	43	9	77	0
North Coast	74262747	02/25/03	Surface	400	49	10	89	0
Waikahalulu	74272687	10/16/03	Surface	105	17	11	32	0
Waikahalulu	74272688	09/25/03	Surface	315	47	35	74	0
Waikahalulu	74272689	10/29/03	Surface	3	0	0	0	3
Waikahalulu	74272689	10/16/03	Surface	525	25	0	490	0
Waikahalulu	74272690	10/09/03	Surface	1,155	294	66	587	0
Waikahalulu	74272691	10/01/03	Surface	1,560	385	76	793	0
Waikahalulu	74272691	10/14/03	Surface	25	0	0	0	25
Waikahalulu	74272692	05/22/03	Surface	1,340	894	6	22	0
Waikahalulu	74272692	06/02/03	Surface	1	0	1	0	0
Waikahalulu	74272693	05/27/03	Surface	1,575	112	69	1,093	0
Waikahalulu	74272693	06/02/03	Surface	31	0	27	0	0
Waikahalulu	74272693	06/02/03	Surface	10	0	0	0	10
Waikahalulu	74272694	05/28/03	Surface	20	0	19	0	0
Waikahalulu	74272694	06/17/03	Surface	5	1	2	2	0
Waikahalulu	74272694	06/17/03	Surface	10	0	0	0	10
Waikahalulu	74272694	05/29/03	Surface	1,435	729	203	503	0
Waikahalulu	74272695	05/13/03	Surface	2,000	0	296	1,079	0
Lower K1 Road	74272696	05/15/03	Surface	3,010	286	716	1,043	0
Lower K1 Road	74272696	05/28/03	Surface	5	0	0	0	5
Lower K1 Road	74272696	05/28/03	Surface	2	0	2	0	0
Waikahalulu	74272696	05/15/03	Surface	3,010	286	716	1,043	0
Waikahalulu	74272696	05/28/03	Surface	5	0	0	0	5

UXO Remnant Summary  
Island Wide Summary

Work Area	GMU	Date	Source	Field Weight	Requiring Thermal Treatment (lbs)	Requiring Demil (lbs)	No Treatment Required (lbs)	Non-Hazardous Candle Material (lbs)
Waikahalulu	74272696	05/28/03	Surface	2	0	2	0	0
Honokoa	74272697	02/05/04	Subsurface	35	0	0	21	0
Honokoa	74272697	09/22/99	Subsurface	320	208	25	0	0
Honokoa	74272697	01/12/00	Subsurface	70	59	0	0	0
Honokoa	74272697	05/22/03	Surface	1,715	890	0	0	0
Honokoa	74272697	06/02/03	Surface	20	0	0	0	20
Honokoa	74272697	06/02/03	Surface	1	0	1	0	0
Honokoa	74272697	08/03/99	Surface	265	217	8	0	0
Honokoa	74272697	08/05/99	Surface	15	0	12	0	0
Lower K1 Road	74272697	02/05/04	Subsurface	35	0	0	21	0
Lower K1 Road	74272697	09/22/99	Subsurface	320	208	25	0	0
Lower K1 Road	74272697	01/12/00	Subsurface	70	59	0	0	0
Lower K1 Road	74272697	08/05/99	Surface	15	0	12	0	0
Lower K1 Road	74272697	05/22/03	Surface	1,715	890	0	0	0
Lower K1 Road	74272697	06/02/03	Surface	20	0	0	0	20
Lower K1 Road	74272697	06/02/03	Surface	1	0	1	0	0
Lower K1 Road	74272697	08/03/99	Surface	265	217	8	0	0
Waikahalulu	74272697	02/05/04	Subsurface	35	0	0	21	0
Waikahalulu	74272697	09/22/99	Subsurface	320	208	25	0	0
Waikahalulu	74272697	01/12/00	Subsurface	70	59	0	0	0
Waikahalulu	74272697	05/22/03	Surface	1,715	890	0	0	0
Waikahalulu	74272697	06/02/03	Surface	20	0	0	0	20
Waikahalulu	74272697	06/02/03	Surface	1	0	1	0	0
Waikahalulu	74272697	08/03/99	Surface	265	217	8	0	0
Waikahalulu	74272697	08/05/99	Surface	15	0	12	0	0
Honokoa	74272698	09/22/99	Subsurface	50	63	0	0	0
Honokoa	74272698	03/08/00	Subsurface	7	6	0	0	0
Honokoa	74272698	12/15/99	Subsurface	1,540	822	42	0	0
Honokoa	74272698	02/04/04	Subsurface	35	0	0	35	0
Honokoa	74272698	09/08/99	Surface	1,990	1,417	141	0	0
Honokoa	74272698	08/04/99	Surface	165	144	12	0	0
Honokoa	74272698	09/13/99	Surface	10	7	0	0	0
Lower K1 Road	74272698	09/22/99	Subsurface	50	63	0	0	0
Lower K1 Road	74272698	03/08/00	Subsurface	7	6	0	0	0
Lower K1 Road	74272698	12/15/99	Subsurface	1,540	822	42	0	0
Lower K1 Road	74272698	02/04/04	Subsurface	35	0	0	35	0
Lower K1 Road	74272698	09/08/99	Surface	1,990	1,417	141	0	0
Lower K1 Road	74272698	08/04/99	Surface	165	144	12	0	0
Lower K1 Road	74272698	09/13/99	Surface	10	7	0	0	0
Waikahalulu	74272698	09/22/99	Subsurface	50	63	0	0	0
Waikahalulu	74272698	03/08/00	Subsurface	7	6	0	0	0
Waikahalulu	74272698	12/15/99	Subsurface	1,540	822	42	0	0
Waikahalulu	74272698	02/04/04	Subsurface	35	0	0	35	0
Waikahalulu	74272698	09/08/99	Surface	1,990	1,417	141	0	0
Waikahalulu	74272698	08/04/99	Surface	165	144	12	0	0

UXO Remnant Summary  
Island Wide Summary

Work Area	GMU	Date	Source	Field Weight	Requiring Thermal Treatment (lbs)	Requiring Demil (lbs)	No Treatment Required (lbs)	Non-Hazardous Candle Material (lbs)
Waikahalulu	74272698	09/13/99	Surface	10	7	0	0	0
Honokoa	74272699	06/25/03	Surface	20	0	0	0	20
Honokoa	74272699	06/25/03	Surface	35	0	30	0	0
Honokoa	74272699	06/17/03	Surface	6,370	272	35	3,174	0
Honokoa	74272700	05/20/02	Surface	109	0	96	0	0
Honokoa	74272700	04/18/02	Surface	4,705	3,560	408	0	0
Honokoa	74272700	10/22/02	BIP Generated	75	0	62	0	0
Honokoa	74272701	05/02/02	Surface	4,295	3,073	679	0	0
Honokoa	74272701	05/20/02	Surface	32	0	28	0	0
Honokoa	74272702	05/07/02	Surface	4,620	2,607	596	0	0
Honokoa	74272702	06/19/02	Surface	85	0	83	0	0
Honokoa	74272703	06/26/02	Surface	30	0	25	0	0
Honokoa	74272703	06/13/02	Surface	3,290	1,984	525	0	0
Honokoa	74272704	05/23/02	Surface	3,735	3,021	148	0	0
Honokoa	74272704	06/20/02	Surface	27	0	23	0	0
Honokoa	74272704	10/23/02	BIP Generated	250	0	206	0	0
Honokoa	74272705	06/25/02	Surface	2,980	1,890	184	0	0
Honokoa	74272705	07/24/02	Surface	15	0	14	0	0
Honokoa	74272706	06/12/02	Surface	2,500	1,839	298	0	0
Honokoa	74272706	08/21/02	Surface	127	0	121	0	0
Honokoa	74272706	12/10/02	BIP Generated	55	53	0	0	0
Honokoa	74272707	06/11/02	Surface	2,000	0	801	1,039	0
Honokoa	74272707	08/22/02	Surface	25	0	23	0	0
Honokoa	74272707	02/07/03	BIP Generated	60	58	0	0	0
Honokoa	74272708	06/06/02	Surface	1,505	759	383	46	0
Honokoa	74272708	08/22/02	Surface	63	0	59	0	0
Honokoa	74272708	12/10/02	BIP Generated	55	52	0	0	0
Honokoa	74272709	01/02/03	Surface	400	326	41	0	0
Honokoa	74272709	06/13/02	Surface	2,000	115	631	1,046	0
Honokoa	74272709	08/27/02	Surface	102	94	0	0	0
Honokoa	74272709	12/10/02	BIP Generated	175	171	0	0	0
Honokoa	74272710	05/30/02	Surface	2,300	66	451	1,416	0
Honokoa	74272710	08/27/02	Surface	1	0	1	0	0
Honokoa	74272710	12/10/02	BIP Generated	35	0	38	0	0
Honokoa	74272711	12/18/02	Surface	35	29	0	0	0
Honokoa	74272711	12/30/02	Surface	200	114	13	0	0
Honokoa	74272711	09/03/02	Surface	107	0	104	0	0
Honokoa	74272711	06/05/02	Surface	2,400	181	228	1,416	0
Honokoa	74272711	12/10/02	BIP Generated	20	0	18	0	0
Honokoa	74272712	06/05/02	Surface	3,000	164	317	2,101	0
Honokoa	74272712	09/03/02	Surface	10	0	12	0	0
Honokoa	74272712	03/05/03	Surface	50	5	0	40	0
Honokoa	74272712	12/31/02	Surface	150	104	6	0	0
Honokoa	74272712	01/09/03	Surface	20	0	16	0	0
Honokoa	74272712	12/10/02	BIP Generated	85	0	0	81	0

UXO Remnant Summary  
Island Wide Summary

Work Area	GMU	Date	Source	Field Weight	Requiring Thermal Treatment (lbs)	Requiring Demil (lbs)	No Treatment Required (lbs)	Non-Hazardous Candle Material (lbs)
Honokoa	74272713	09/04/02	Surface	62	0	61	0	0
Honokoa	74272713	06/24/02	Surface	3,500	135	207	1,114	0
Honokoa	74272713	02/07/03	BIP Generated	50	0	48	0	0
Honokoa	74272714	06/25/02	Surface	4,800	68	334	2,339	0
Honokoa	74272714	09/04/02	Surface	55	0	52	0	0
Honokoa	74272714	02/07/03	BIP Generated	140	31	104	0	0
Honokoa	74272715	03/11/03	Surface	50	3	7	25	0
Honokoa	74272715	11/12/02	Surface	3,625	16	10	2,175	0
Honokoa	74272715	03/11/03	Surface	15	0	0	0	15
Honokoa	74272716	03/11/03	Surface	30	0	0	0	30
Honokoa	74272716	11/14/02	Surface	3,575	10	25	2,145	0
Honokoa	74272716	03/11/03	Surface	28	0	6	13	0
Honokoa	74272717	11/27/02	Surface	3,335	10	20	2,004	0
Honokoa	74272717	11/27/02	Surface	360	1	7	252	0
Honokoa	74272717	03/11/03	Surface	47	3	8	22	0
Honokoa	74272717	03/11/03	Surface	60	0	0	0	60
Honokoa	74272717	07/31/03	BIP Generated	490	20	290	280	0
Honokoa	74272718	12/03/02	Surface	3,390	18	40	2,010	0
Honokoa	74272718	03/11/03	Surface	151	14	6	93	0
Honokoa	74272718	03/11/03	Surface	100	0	0	0	100
Honokoa	74272719	01/15/03	Surface	3,325	10	12	1,998	0
Honokoa	74272719	01/15/03	Surface	1,025	41	123	615	0
Honokoa	74272719	03/11/03	Surface	75	0	0	0	75
Honokoa	74272719	03/11/03	BIP Generated	50	0	0	3	0
Honokoa	74272719	07/31/03	BIP Generated	50	20	25	5	0
Honokoa	74272720	03/05/03	Surface	70	0	0	0	70
Honokoa	74272720	01/14/03	Surface	10,000	0	400	7,846	0
Honokoa	74272720	03/05/03	Surface	11	0	0	8	0
Honokoa	74272721	01/24/03	Surface	7,555	60	22	7,430	0
Honokoa	74272721	05/05/03	Surface	70	0	0	0	70
Honokoa	74272721	03/05/03	Surface	5	0	4	0	0
Honokoa	74272721	06/06/03	BIP Generated	385	45	97	206	0
Honokoa	74272722	12/05/02	Surface	350	0	36	302	0
Honokoa	74272722	01/30/03	Surface	6,000	1,309	1,063	3,478	0
Honokoa	74272722	03/04/03	Surface	60	0	0	0	60
Honokoa	74272722	03/04/03	Surface	5	4	0	0	0
Honokoa	74272723	03/04/03	Surface	50	0	0	0	50
Honokoa	74272723	02/05/03	Surface	5,280	165	168	4,703	0
Honokoa	74272723	03/04/03	Surface	1	0	0	1	0
Honokoa	74272724	03/04/03	Surface	3,015	121	81	1,238	0
Honokoa	74272724	05/06/03	Surface	60	0	0	0	60
Honokoa	74272724	03/04/03	Surface	4,460	179	119	1,829	0
Honokoa	74272724	05/06/03	Surface	5	0	5	0	0
Honokoa	74272725	12/19/02	Surface	6,000	410	840	2,940	0
Honokoa	74272725	02/05/03	Surface	15	5	5	7	0

UXO Remnant Summary  
Island Wide Summary

Work Area	GMU	Date	Source	Field Weight	Requiring Thermal Treatment (lbs)	Requiring Demil (lbs)	No Treatment Required (lbs)	Non-Hazardous Candle Material (lbs)
Honokoa	74272725	02/05/03	Surface	25	0	0	0	25
Honokoa	74272726	02/06/03	Surface	10	0	0	0	10
Honokoa	74272726	01/21/03	Surface	5,500	339	690	2,695	0
Honokoa	74272726	02/06/03	Surface	30	4	7	18	0
Honokoa	74272727	02/10/03	Surface	4,000	240	480	1,680	0
Honokoa	74272727	02/27/03	Surface	50	0	0	0	50
Honokoa	74272727	02/27/03	Surface	5	0	0	5	0
Honokoa	74272728	04/23/03	Surface	25	0	25	0	0
Honokoa	74272728	03/11/03	Surface	4,310	124	125	2,974	0
Honokoa	74272728	04/23/03	Surface	20	0	0	0	20
Honokoa	74272729	03/27/03	Surface	4,665	135	137	3,209	0
Honokoa	74272729	04/23/03	Surface	75	0	0	0	75
Honokoa	74272729	04/23/03	Surface	56	1	1	40	0
Honokoa	74272730	02/18/03	Surface	1,950	20	25	1,145	0
Honokoa	74272730	04/08/03	Surface	20	0	0	0	20
Honokoa	74272730	04/08/03	Surface	1	0	1	0	0
Honokoa	74272730	08/22/03	BIP Generated	70	0	0	69	0
Honokoa	74272731	02/06/03	Surface	1,650	105	210	750	0
Honokoa	74272731	03/11/03	Surface	5	0	0	0	5
Honokoa	74272731	03/11/03	Surface	3	0	3	0	0
Honokoa	74272732	04/24/03	Surface	10	0	0	0	10
Honokoa	74272732	02/27/03	Surface	1,335	8	16	1,225	0
Honokoa	74272732	04/24/03	Surface	1	0	1	0	0
Honokoa	74272733	03/06/03	Surface	1,225	35	36	771	0
Honokoa	74272733	04/24/03	Surface	10	0	0	0	10
Honokoa	74272733	04/24/03	Surface	1	0	1	0	0
Honokoa	74272734	03/11/03	Surface	1,055	30	31	728	0
Honokoa	74272734	04/24/03	Surface	10	0	0	0	10
Honokoa	74272735	10/02/02	Surface	800	181	77	519	0
Honokoa	74272735	11/05/02	Surface	2	0	1	0	0
Honokoa	74272736	10/07/02	Surface	350	26	12	245	0
Honokoa	74272737	11/19/02	Surface	500	0	12	319	0
Honokoa	74272737	12/02/02	Surface	5	0	6	0	0
Honokoa	74272738	11/15/02	Surface	350	12	0	296	0
Honokoa	74272739	11/14/02	Surface	550	12	26	486	0
North Coast	74272740	09/24/02	Surface	200	6	0	192	0
North Coast	74272741	11/27/02	Surface	1,700	169	78	1,361	0
North Coast	74272741	12/11/02	Surface	47	0	46	0	0
North Coast	74272741	04/29/03	BIP Generated	50	0	50	0	0
North Coast	74272742	12/05/02	Surface	350	0	36	302	0
North Coast	74272742	12/14/02	Surface	7	0	9	0	0
North Coast	74272743	11/05/02	Surface	250	175	16	0	0
North Coast	74272744	11/06/02	Surface	400	0	16	364	0
North Coast	74272745	10/30/02	Surface	400	29	16	338	0
North Coast	74272746	03/31/03	Surface	50	6	2	11	0

UXO Remnant Summary  
Island Wide Summary

Work Area	GMU	Date	Source	Field Weight	Requiring Thermal Treatment (lbs)	Requiring Demil (lbs)	No Treatment Required (lbs)	Non-Hazardous Candle Material (lbs)
North Coast	74272746	03/03/03	Surface	350	43	9	79	0
North Coast	74272747	03/31/03	Surface	4	0	4	0	0
North Coast	74272747	02/20/03	Surface	250	31	6	55	0
Waikahalulu	74282688	12/05/03	Surface	70	49	0	0	0
Waikahalulu	74282689	12/17/03	Surface	1,085	0	0	640	0
Waikahalulu	74282689	01/14/04	Surface	5	0	0	0	5
Waikahalulu	74282689	01/14/04	Surface	1	0	0	1	0
Waikahalulu	74282690	01/14/04	Surface	40	0	0	38	0
Waikahalulu	74282690	12/11/03	Surface	400	0	0	281	0
Waikahalulu	74282691	10/02/03	Surface	1,435	365	82	730	0
Waikahalulu	74282691	10/14/03	Surface	3	1	0	2	0
Waikahalulu	74282692	07/01/03	Surface	5	0	4	0	0
Waikahalulu	74282692	06/24/03	Surface	1,400	422	418	282	0
Waikahalulu	74282692	07/01/03	Surface	2	0	0	0	2
Waikahalulu	74282693	06/12/03	Surface	1,225	370	365	246	0
Waikahalulu	74282693	06/25/03	Surface	5	0	0	0	5
Waikahalulu	74282693	06/25/03	Surface	1	0	1	0	0
Waikahalulu	74282694	06/03/03	Surface	1,610	564	201	845	0
Waikahalulu	74282694	06/17/03	Surface	5	0	0	0	5
Waikahalulu	74282695	06/12/03	Surface	2,460	743	745	556	0
Waikahalulu	74282695	06/25/03	Surface	10	0	0	0	10
Waikahalulu	74282695	06/25/03	Surface	95	0	65	20	0
Waikahalulu	74282696	05/14/03	Surface	3,535	336	841	1,225	0
Waikahalulu	74282696	05/28/03	Surface	37	0	25	0	0
Waikahalulu	74282696	05/28/03	Surface	35	0	0	0	35
Waikahalulu	74282697	06/02/03	Surface	35	0	0	0	35
Waikahalulu	74282697	05/22/03	Surface	3,445	327	819	1,194	0
Waikahalulu	74282697	06/02/03	Surface	25	0	17	0	0
Honokoa	74282698	02/05/04	Subsurface	14	0	10	0	0
Honokoa	74282698	09/23/99	Subsurface	200	136	0	0	0
Honokoa	74282698	01/12/00	Subsurface	10	8	0	0	0
Honokoa	74282698	05/27/03	Surface	2,970	522	12	1,901	0
Honokoa	74282698	06/02/03	Surface	31	0	26	0	0
Honokoa	74282698	06/02/03	Surface	10	0	0	0	10
Honokoa	74282698	08/09/99	Surface	20	0	12	0	0
Honokoa	74282698	08/04/99	Surface	135	121	3	0	0
Honokoa	74282698	10/25/99	BIP Generated	5	4	0	0	0
Honokoa	74282698	10/23/99	BIP Generated	40	40	0	0	0
Lower K1 Road	74282698	01/12/00	Subsurface	10	8	0	0	0
Lower K1 Road	74282698	02/05/04	Subsurface	14	0	10	0	0
Lower K1 Road	74282698	09/23/99	Subsurface	200	136	0	0	0
Lower K1 Road	74282698	05/27/03	Surface	2,970	522	12	1,901	0
Lower K1 Road	74282698	06/02/03	Surface	31	0	26	0	0
Lower K1 Road	74282698	06/02/03	Surface	10	0	0	0	10
Lower K1 Road	74282698	08/09/99	Surface	20	0	12	0	0



UXO Remnant Summary  
Island Wide Summary

Work Area	GMU	Date	Source	Field Weight	Requiring Thermal Treatment (lbs)	Requiring Demil (lbs)	No Treatment Required (lbs)	Non-Hazardous Candle Material (lbs)
Lower K1 Road	74282698	10/25/99	BIP Generated	5	4	0	0	0
Lower K1 Road	74282698	10/23/99	BIP Generated	40	40	0	0	0
Waikahalulu	74282698	02/05/04	Subsurface	14	0	10	0	0
Waikahalulu	74282698	09/23/99	Subsurface	200	136	0	0	0
Waikahalulu	74282698	01/12/00	Subsurface	10	8	0	0	0
Waikahalulu	74282698	08/04/99	Surface	135	121	3	0	0
Waikahalulu	74282698	05/27/03	Surface	2,970	522	12	1,901	0
Waikahalulu	74282698	06/02/03	Surface	31	0	26	0	0
Waikahalulu	74282698	06/02/03	Surface	10	0	0	0	10
Waikahalulu	74282698	08/09/99	Surface	20	0	12	0	0
Waikahalulu	74282698	10/25/99	BIP Generated	5	4	0	0	0
Waikahalulu	74282698	10/23/99	BIP Generated	40	40	0	0	0
Honokoa	74282699	03/13/04	Subsurface	30	0	0	35	0
Honokoa	74282699	02/04/04	Subsurface	35	0	0	35	0
Honokoa	74282699	01/11/00	Subsurface	35	46	1	0	0
Honokoa	74282699	09/24/99	Subsurface	430	131	10	0	0
Honokoa	74282699	06/25/03	Surface	3	0	0	0	3
Honokoa	74282699	06/25/03	Surface	43	0	35	0	0
Honokoa	74282699	06/11/03	Surface	3,010	99	85	1,501	0
Honokoa	74282699	08/02/99	Surface	20	0	16	0	0
Honokoa	74282699	08/02/99	Surface	75	140	10	0	0
Lower K1 Road	74282699	09/24/99	Subsurface	430	131	10	0	0
Lower K1 Road	74282699	03/13/04	Subsurface	30	0	0	35	0
Lower K1 Road	74282699	02/04/04	Subsurface	35	0	0	35	0
Lower K1 Road	74282699	01/11/00	Subsurface	35	46	1	0	0
Lower K1 Road	74282699	08/02/99	Surface	20	0	16	0	0
Lower K1 Road	74282699	08/02/99	Surface	75	140	10	0	0
Lower K1 Road	74282699	06/25/03	Surface	3	0	0	0	3
Lower K1 Road	74282699	06/25/03	Surface	43	0	35	0	0
Lower K1 Road	74282699	06/11/03	Surface	3,010	99	85	1,501	0
Waikahalulu	74282699	09/24/99	Subsurface	430	131	10	0	0
Waikahalulu	74282699	03/13/04	Subsurface	30	0	0	35	0
Waikahalulu	74282699	02/04/04	Subsurface	35	0	0	35	0
Waikahalulu	74282699	01/11/00	Subsurface	35	46	1	0	0
Waikahalulu	74282699	08/02/99	Surface	20	0	16	0	0
Waikahalulu	74282699	08/02/99	Surface	75	140	10	0	0
Waikahalulu	74282699	06/25/03	Surface	3	0	0	0	3
Waikahalulu	74282699	06/25/03	Surface	43	0	35	0	0
Waikahalulu	74282699	06/11/03	Surface	3,010	99	85	1,501	0
Lower K1 Road	74282700	02/17/00	Subsurface	3	4	0	0	0
Lower K1 Road	74282700	08/22/00	Subsurface	25	14	0	0	0
Lower K1 Road	74282700	12/14/99	Subsurface	514	491	52	0	0
Lower K1 Road	74282700	09/25/99	Subsurface	90	43	0	0	0
Lower K1 Road	74282700	09/16/99	Surface	2,400	1,853	172	0	0
Lower K1 Road	74282700	08/05/99	Surface	1	0	1	0	0

UXO Remnant Summary  
Island Wide Summary

Work Area	GMU	Date	Source	Field Weight	Requiring Thermal Treatment (lbs)	Requiring Demil (lbs)	No Treatment Required (lbs)	Non-Hazardous Candle Material (lbs)
Honokoa	74282701	08/06/03	Surface	140	0	120	0	0
Honokoa	74282701	08/06/03	Surface	35	0	0	0	35
Honokoa	74282701	07/17/03	Surface	4,550	728	61	1,737	0
Honokoa	74282702	06/19/02	Surface	1	0	1	0	0
Honokoa	74282702	06/10/02	Surface	2,895	1,616	514	0	0
Honokoa	74282703	06/05/02	Surface	3,855	2,169	737	0	0
Honokoa	74282703	06/26/02	Surface	62	0	57	0	0
Honokoa	74282704	06/26/02	Surface	117	0	120	0	0
Honokoa	74282704	05/30/02	Surface	2,208	1,018	440	0	0
Honokoa	74282705	07/25/02	Surface	2,400	17	487	1,176	0
Honokoa	74282705	09/11/02	Surface	125	0	105	0	0
Honokoa	74282706	09/11/02	Surface	10	0	10	0	0
Honokoa	74282706	07/23/02	Surface	1,200	8	244	588	0
Honokoa	74282706	12/10/02	BIP Generated	5	0	5	0	0
Honokoa	74282707	09/11/02	Surface	115	0	95	0	0
Honokoa	74282707	08/15/02	Surface	1,500	10	305	735	0
Honokoa	74282708	08/13/02	Surface	2,900	20	589	1,421	0
Honokoa	74282708	02/07/03	BIP Generated	5	6	0	0	0
Honokoa	74282709	08/08/02	Surface	1,815	12	369	889	0
Honokoa	74282709	12/10/02	BIP Generated	20	0	0	16	0
Honokoa	74282709	12/16/02	BIP Generated	15	0	15	0	0
Honokoa	74282710	09/11/02	Surface	2,400	273	185	837	0
Honokoa	74282710	11/14/02	Surface	27	26	0	0	0
Honokoa	74282710	08/27/03	BIP Generated	251	0	201	0	0
Honokoa	74282711	11/14/02	Surface	96	0	80	0	0
Honokoa	74282711	09/12/02	Surface	3,000	21	609	1,470	0
Honokoa	74282711	04/25/03	BIP Generated	101	8	71	0	0
Honokoa	74282712	09/25/02	Surface	2,900	23	588	1,419	0
Honokoa	74282712	08/27/03	BIP Generated	86	0	81	0	0
Honokoa	74282713	10/03/02	Surface	3,100	22	629	1,519	0
Honokoa	74282713	11/13/02	Surface	5	0	5	0	0
Honokoa	74282714	10/08/02	Surface	3,900	62	787	1,981	0
Honokoa	74282714	03/21/03	BIP Generated	100	0	104	0	0
Honokoa	74282714	12/16/02	BIP Generated	10	0	10	0	0
Honokoa	74282715	01/21/02	Surface	3,975	19	15	2,390	0
Honokoa	74282715	04/02/03	Surface	75	9	2	17	0
Honokoa	74282716	01/29/03	Surface	345	3	28	222	0
Honokoa	74282716	01/29/03	Surface	6,255	135	309	6,102	0
Honokoa	74282716	04/03/03	Surface	25	0	0	0	25
Honokoa	74282716	04/03/03	Surface	5	0	5	0	0
Honokoa	74282717	12/05/02	Surface	1,215	7	14	1,164	0
Honokoa	74282717	12/05/02	Surface	2,915	10	20	1,748	0
Honokoa	74282717	11/12/03	Surface	5	0	0	0	5
Honokoa	74282717	04/01/03	Surface	75	0	0	0	75
Honokoa	74282717	07/31/03	BIP Generated	520	170	335	350	0

UXO Remnant Summary  
Island Wide Summary

Work Area	GMU	Date	Source	Field Weight	Requiring Thermal Treatment (lbs)	Requiring Demil (lbs)	No Treatment Required (lbs)	Non-Hazardous Candle Material (lbs)
Honokoa	74282718	12/31/02	Surface	5,690	165	345	4,684	0
Honokoa	74282718	03/31/03	Surface	100	0	0	0	100
Honokoa	74282718	03/31/03	Surface	28	3	1	7	0
Honokoa	74282719	03/31/03	Surface	90	0	91	0	0
Honokoa	74282719	12/24/02	Surface	4,210	42	18	2,418	0
Honokoa	74282719	03/31/03	Surface	25	0	0	0	25
Honokoa	74282719	07/31/03	BIP Generated	140	20	80	40	0
Honokoa	74282720	03/06/03	Surface	4,100	164	110	1,682	0
Honokoa	74282720	03/06/03	Surface	2,300	92	61	943	0
Honokoa	74282720	04/08/03	Surface	50	0	0	0	50
Honokoa	74282720	04/08/03	Surface	30	0	30	0	0
Honokoa	74282721	03/13/03	Surface	5,600	224	133	2,356	0
Honokoa	74282721	03/13/03	Surface	1,800	72	48	737	0
Honokoa	74282721	04/08/03	Surface	25	0	0	0	25
Honokoa	74282722	03/24/03	Surface	1,800	72	48	739	0
Honokoa	74282722	03/24/03	Surface	6,000	240	161	2,461	0
Honokoa	74282722	05/06/03	Surface	105	0	0	0	105
Honokoa	74282722	05/06/03	Surface	35	0	35	0	0
Honokoa	74282722	07/31/03	BIP Generated	325	0	201	50	0
Honokoa	74282723	04/03/03	Surface	2,400	96	64	985	0
Honokoa	74282723	04/03/03	Surface	3,800	152	102	1,559	0
Honokoa	74282723	05/07/03	Surface	35	0	0	0	35
Honokoa	74282724	04/16/03	Surface	6,500	260	174	2,667	0
Honokoa	74282724	05/07/03	Surface	55	0	0	0	55
Honokoa	74282725	12/23/02	Surface	4,500	320	960	2,040	0
Honokoa	74282725	02/05/03	Surface	5	0	0	0	5
Honokoa	74282726	02/05/03	Surface	5	0	0	0	5
Honokoa	74282726	01/14/03	Surface	5,000	325	650	2,275	0
Honokoa	74282727	04/21/03	Surface	75	0	0	0	75
Honokoa	74282727	02/19/03	Surface	5,355	350	749	2,623	0
Honokoa	74282727	04/21/03	Surface	10	0	10	0	0
Honokoa	74282728	03/05/03	Surface	3,378	10	40	2,010	0
Honokoa	74282728	04/21/03	Surface	106	14	26	25	0
Honokoa	74282728	04/21/03	Surface	50	0	0	0	50
Honokoa	74282729	04/21/03	Surface	10	0	0	0	10
Honokoa	74282729	04/02/03	Surface	3,065	88	89	2,115	0
Honokoa	74282729	04/21/03	Surface	1	0	1	0	0
Honokoa	74282730	01/23/03	Surface	1,870	327	308	1,010	0
Honokoa	74282730	02/05/03	Surface	1	0	1	0	0
Honokoa	74282731	01/29/03	Surface	1,400	268	118	816	0
Honokoa	74282731	02/05/03	Surface	1	0	1	0	0
Honokoa	74282732	01/15/03	Surface	900	611	123	111	0
Honokoa	74282732	01/28/03	Surface	1	0	1	0	0
Honokoa	74282733	01/08/03	Surface	1,000	268	189	416	0
Honokoa	74282733	01/28/03	Surface	1	0	1	0	0

UXO Remnant Summary  
Island Wide Summary

Work Area	GMU	Date	Source	Field Weight	Requiring Thermal Treatment (lbs)	Requiring Demil (lbs)	No Treatment Required (lbs)	Non-Hazardous Candle Material (lbs)
Honokoa	74282733	04/29/03	BIP Generated	10	0	10	0	0
Honokoa	74282734	01/15/03	Surface	22	0	22	0	0
Honokoa	74282734	12/31/02	Surface	800	9	6	762	0
Honokoa	74282734	04/29/03	BIP Generated	10	0	10	0	0
Honokoa	74282735	10/31/02	Surface	600	0	28	569	0
Honokoa	74282736	11/04/02	Surface	500	0	12	478	0
Honokoa	74282737	11/05/02	Surface	350	0	0	316	0
Honokoa	74282737	12/02/02	Surface	1	0	1	0	0
Honokoa	74282738	12/02/02	Surface	26	0	25	0	0
Honokoa	74282738	11/07/02	Surface	900	6	36	715	0
Honokoa	74282739	12/02/02	Surface	16	0	22	0	0
Honokoa	74282739	11/13/02	Surface	400	16	0	382	0
North Coast	74282740	10/01/02	Surface	200	154	38	0	0
North Coast	74282741	12/04/02	Surface	400	16	6	379	0
North Coast	74282741	01/09/03	Surface	55	0	52	0	0
North Coast	74282742	10/09/02	Surface	300	0	29	281	0
North Coast	74282743	10/15/02	Surface	600	0	45	448	0
North Coast	74282744	11/04/02	Surface	400	0	26	306	0
North Coast	74282744	12/04/02	Surface	75	0	65	0	0
North Coast	74282744	04/29/03	BIP Generated	50	0	50	0	0
North Coast	74282745	10/30/02	Surface	400	61	6	311	0
North Coast	74282745	12/04/02	Surface	1	0	1	0	0
North Coast	74282746	08/01/03	Surface	450	220	99	131	0
North Coast	74282747	08/01/03	Surface	90	44	20	26	0
North Coast	74282748	07/22/03	Surface	35	21	0	0	0
Waikahalulu	74292689	12/11/03	Surface	520	0	0	408	0
Waikahalulu	74292689	01/14/04	Surface	1	0	0	1	0
Waikahalulu	74292690	12/16/03	Surface	300	0	0	240	0
Waikahalulu	74292690	01/14/04	Surface	1	0	0	1	0
Waikahalulu	74292691	01/14/04	Surface	32	0	0	29	0
Waikahalulu	74292691	12/15/03	Surface	1,500	200	0	450	0
Waikahalulu	74292691	01/14/04	Surface	5	0	0	0	5
Waikahalulu	74292692	07/07/03	Surface	5	0	0	0	5
Waikahalulu	74292692	06/26/03	Surface	945	114	407	426	0
Waikahalulu	74292693	06/30/03	Surface	1,565	1,289	43,040	4,730	0
Waikahalulu	74292693	07/08/03	Surface	5	0	5	0	0
Waikahalulu	74292694	06/19/03	Surface	1,435	173	617	646	0
Waikahalulu	74292695	06/17/03	Surface	1,755	530	520	353	0
Waikahalulu	74292695	06/25/03	Surface	5	0	0	0	5
Waikahalulu	74292695	06/25/03	Surface	10	0	8	0	0
Waikahalulu	74292696	11/18/03	Surface	1,245	0	210	1,305	0
Waikahalulu	74292696	12/23/03	Surface	15	0	0	0	15
Waikahalulu	74292696	12/23/03	Surface	5	0	0	5	0
Waikahalulu	74292697	11/25/03	Surface	1,410	600	0	811	0
Waikahalulu	74292697	12/23/03	Surface	55	0	30	21	0

UXO Remnant Summary  
Island Wide Summary

Work Area	GMU	Date	Source	Field Weight	Requiring Thermal Treatment (lbs)	Requiring Demil (lbs)	No Treatment Required (lbs)	Non-Hazardous Candle Material (lbs)
Waikahalulu	74292697	12/23/03	Surface	1	0	0	0	1
Waikahalulu	74292698	06/26/03	Surface	3	0	2	0	0
Waikahalulu	74292698	06/05/03	Surface	3,395	301	0	1,692	0
Waikahalulu	74292698	06/26/03	Surface	5	0	0	0	5
Lower K1 Road	74292699	09/28/99	Subsurface	5	5	0	0	0
Lower K1 Road	74292699	06/05/03	Surface	4,095	293	0	2,040	0
Lower K1 Road	74292699	06/26/03	Surface	20	0	0	0	20
Lower K1 Road	74292699	06/26/03	Surface	140	0	105	0	0
Waikahalulu	74292699	09/28/99	Subsurface	5	5	0	0	0
Waikahalulu	74292699	06/05/03	Surface	4,095	293	0	2,040	0
Waikahalulu	74292699	06/26/03	Surface	20	0	0	0	20
Waikahalulu	74292699	06/26/03	Surface	140	0	105	0	0
Honokoa	74292700	09/27/99	Subsurface	188	162	0	0	0
Honokoa	74292700	09/30/99	Subsurface	1	1	0	0	0
Honokoa	74292700	01/12/00	Subsurface	46	26	1	0	0
Honokoa	74292700	02/04/04	Subsurface	35	0	0	40	0
Honokoa	74292700	08/05/99	Surface	1	1	0	0	0
Honokoa	74292700	08/06/03	Surface	43	0	41	0	0
Honokoa	74292700	07/08/03	Surface	2,065	526	280	1,001	0
Honokoa	74292700	08/06/03	Surface	35	0	0	0	35
Honokoa	74292700	08/03/99	Surface	110	159	16	0	0
Honokoa	74292700	09/30/99	Surface	20	14	0	0	0
Lower K1 Road	74292700	03/13/04	Subsurface	25	0	0	26	0
Lower K1 Road	74292700	02/04/04	Subsurface	35	0	0	40	0
Lower K1 Road	74292700	09/27/99	Subsurface	188	162	0	0	0
Lower K1 Road	74292700	09/30/99	Subsurface	1	1	0	0	0
Lower K1 Road	74292700	01/12/00	Subsurface	46	26	1	0	0
Lower K1 Road	74292700	08/05/99	Surface	1	1	0	0	0
Lower K1 Road	74292700	08/06/03	Surface	43	0	41	0	0
Lower K1 Road	74292700	07/08/03	Surface	2,065	526	280	1,001	0
Lower K1 Road	74292700	08/06/03	Surface	35	0	0	0	35
Lower K1 Road	74292700	08/03/99	Surface	110	159	16	0	0
Lower K1 Road	74292700	09/30/99	Surface	20	14	0	0	0
Waikahalulu	74292700	02/04/04	Subsurface	35	0	0	40	0
Waikahalulu	74292700	03/13/04	Subsurface	25	0	0	26	0
Waikahalulu	74292700	09/27/99	Subsurface	188	162	0	0	0
Waikahalulu	74292700	09/30/99	Subsurface	1	1	0	0	0
Waikahalulu	74292700	01/12/00	Subsurface	46	26	1	0	0
Waikahalulu	74292700	08/05/99	Surface	1	1	0	0	0
Waikahalulu	74292700	08/06/03	Surface	43	0	41	0	0
Waikahalulu	74292700	07/08/03	Surface	2,065	526	280	1,001	0
Waikahalulu	74292700	08/06/03	Surface	35	0	0	0	35
Waikahalulu	74292700	08/03/99	Surface	110	159	16	0	0
Waikahalulu	74292700	09/30/99	Surface	20	14	0	0	0
Honokoa	74292701	08/06/03	Surface	35	0	0	0	35

UXO Remnant Summary  
Island Wide Summary

Work Area	GMU	Date	Source	Field Weight	Requiring Thermal Treatment (lbs)	Requiring Demil (lbs)	No Treatment Required (lbs)	Non-Hazardous Candle Material (lbs)
Honokoa	74292701	07/17/03	Surface	4,375	1,385	418	1,068	0
Honokoa	74292701	08/06/03	Surface	15	0	12	0	0
Honokoa	74292702	07/15/02	Surface	11	0	11	0	0
Honokoa	74292702	06/19/02	Surface	2,150	1,428	355	0	0
Honokoa	74292703	07/15/02	Surface	2	0	2	0	0
Honokoa	74292703	06/20/02	Surface	2,240	1,412	342	0	0
Honokoa	74292704	06/17/02	Surface	2,800	1,429	422	0	0
Honokoa	74292705	07/29/02	Surface	2,400	14	490	1,176	0
Honokoa	74292705	09/16/02	Surface	5	0	5	0	0
Honokoa	74292706	08/01/02	Surface	2,000	12	408	980	0
Honokoa	74292706	09/16/02	Surface	55	0	45	0	0
Honokoa	74292706	02/26/03	BIP Generated	2	0	0	1	0
Honokoa	74292707	08/01/02	Surface	2,300	16	467	1,127	0
Honokoa	74292707	09/16/02	Surface	60	0	55	0	0
Honokoa	74292708	08/06/02	Surface	2,080	15	422	1,019	0
Honokoa	74292708	09/11/02	Surface	41	0	40	0	0
Honokoa	74292709	08/07/02	Surface	2,295	16	466	1,124	0
Honokoa	74292709	09/11/02	Surface	35	0	35	0	0
Honokoa	74292709	02/26/03	BIP Generated	35	8	15	20	0
Honokoa	74292710	09/18/02	Surface	2,700	19	548	1,323	0
Honokoa	74292710	11/14/02	Surface	53	0	45	0	0
Honokoa	74292710	04/25/03	BIP Generated	35	0	31	0	0
Honokoa	74292711	11/14/02	Surface	50	0	45	0	0
Honokoa	74292711	09/19/02	Surface	2,000	14	406	980	0
Honokoa	74292711	03/21/03	BIP Generated	190	0	196	0	0
Honokoa	74292712	11/13/02	Surface	4	0	4	0	0
Honokoa	74292712	09/24/02	Surface	2,400	14	480	1,186	0
Honokoa	74292712	04/25/03	BIP Generated	90	0	52	0	0
Honokoa	74292713	09/30/02	Surface	3,300	24	694	1,676	0
Honokoa	74292713	11/13/02	Surface	3	0	3	0	0
Honokoa	74292714	10/07/02	Surface	3,200	22	650	1,568	0
Honokoa	74292714	08/27/03	BIP Generated	46	0	32	0	0
Honokoa	74292715	01/23/03	Surface	2,540	45	55	1,445	0
Honokoa	74292715	04/02/03	Surface	50	0	0	0	50
Honokoa	74292715	04/02/03	Surface	5	0	5	0	0
Honokoa	74292716	04/02/03	Surface	25	0	0	0	25
Honokoa	74292716	12/12/02	Surface	4,910	469	169	3,878	0
Honokoa	74292716	04/02/03	Surface	22	3	1	5	0
Honokoa	74292717	12/10/02	Surface	3,615	25	10	2,170	0
Honokoa	74292717	12/10/02	Surface	1,045	20	83	752	0
Honokoa	74292717	04/03/03	Surface	216	26	6	48	0
Honokoa	74292717	04/03/03	Surface	100	0	0	0	100
Honokoa	74292718	12/17/02	Surface	5,020	103	432	4,369	0
Honokoa	74292718	04/01/03	Surface	150	0	0	0	150
Honokoa	74292718	04/01/03	Surface	20	0	20	0	0

UXO Remnant Summary  
Island Wide Summary

Work Area	GMU	Date	Source	Field Weight	Requiring Thermal Treatment (lbs)	Requiring Demil (lbs)	No Treatment Required (lbs)	Non-Hazardous Candle Material (lbs)
Honokoa	74292719	04/01/03	Surface	2	0	2	0	0
Honokoa	74292719	12/19/02	Surface	4,480	135	55	3,907	0
Honokoa	74292719	04/01/03	Surface	100	0	0	0	100
Honokoa	74292720	02/27/03	Surface	3,700	148	99	1,518	0
Honokoa	74292720	02/27/03	Surface	1,100	44	29	452	0
Honokoa	74292720	04/08/03	Surface	100	0	0	0	100
Honokoa	74292720	04/08/03	Surface	63	0	63	0	0
Honokoa	74292721	04/08/03	Surface	700	0	483	0	0
Honokoa	74292721	02/24/03	Surface	6,300	252	168	2,584	0
Honokoa	74292721	02/24/03	Surface	1,200	48	32	492	0
Honokoa	74292721	04/08/03	Surface	100	0	0	0	100
Honokoa	74292721	07/31/03	BIP Generated	35	0	35	0	0
Honokoa	74292722	05/07/03	Surface	85	0	0	0	85
Honokoa	74292722	03/27/03	Surface	3,300	132	88	1,354	0
Honokoa	74292722	03/27/03	Surface	1,100	45	28	453	0
Honokoa	74292722	05/07/03	Surface	35	0	35	0	0
Honokoa	74292723	05/01/03	Surface	1,500	60	40	616	0
Honokoa	74292723	05/01/03	Surface	6,000	242	161	2,475	0
Honokoa	74292723	05/13/03	Surface	25	0	0	0	25
Honokoa	74292723	05/13/03	Surface	60	0	60	0	0
Honokoa	74292724	04/10/03	Surface	3,500	140	93	1,435	0
Honokoa	74292724	05/07/03	Surface	40	0	0	0	40
Honokoa	74292725	01/30/03	Surface	25	4	8	12	0
Honokoa	74292725	02/05/03	Surface	20	0	0	0	20
Honokoa	74292725	01/02/03	Surface	4,500	310	520	1,902	0
Honokoa	74292726	02/05/03	Surface	35	0	0	0	35
Honokoa	74292726	01/08/03	Surface	4,000	210	420	1,650	0
Honokoa	74292726	01/30/03	Surface	5	0	0	5	0
Honokoa	74292727	02/25/03	Surface	3,245	20	25	1,935	0
Honokoa	74292727	04/21/03	Surface	80	0	0	0	80
Honokoa	74292727	04/21/03	Surface	5	0	5	0	0
Honokoa	74292728	04/21/03	Surface	62	10	15	14	0
Honokoa	74292728	02/27/03	Surface	2,180	344	588	939	0
Honokoa	74292728	04/21/03	Surface	10	0	0	0	10
Honokoa	74292729	04/07/03	Surface	2,685	78	79	1,852	0
Honokoa	74292729	04/21/03	Surface	30	0	0	0	30
Honokoa	74292729	04/21/03	Surface	8	0	8	0	0
Honokoa	74292730	02/06/03	Surface	1,630	114	228	798	0
Honokoa	74292730	03/11/03	Surface	5	0	0	0	5
Honokoa	74292731	02/05/03	Surface	2	0	3	0	0
Honokoa	74292731	01/30/03	Surface	1,215	129	26	794	0
Honokoa	74292731	04/29/03	BIP Generated	70	0	70	0	0
Honokoa	74292732	01/09/03	Surface	800	748	0	0	0
Honokoa	74292733	01/16/03	Surface	640	0	106	526	0
Honokoa	74292733	01/28/03	Surface	1	0	1	0	0

UXO Remnant Summary  
Island Wide Summary

Work Area	GMU	Date	Source	Field Weight	Requiring Thermal Treatment (lbs)	Requiring Demil (lbs)	No Treatment Required (lbs)	Non-Hazardous Candle Material (lbs)
Honokoa	74292734	01/08/03	Surface	600	27	16	426	0
Honokoa	74292735	10/30/02	Surface	600	114	40	438	0
Honokoa	74292735	12/02/02	Surface	3	0	2	0	0
Honokoa	74292736	10/29/02	Surface	450	5	0	429	0
Honokoa	74292737	11/27/02	Surface	500	0	31	427	0
Honokoa	74292738	11/26/02	Surface	400	0	14	361	0
Honokoa	74292739	11/21/02	Surface	450	0	16	398	0
North Coast	74292740	10/01/02	Surface	400	12	0	388	0
North Coast	74292741	10/02/02	Surface	400	89	46	279	0
North Coast	74292741	08/22/03	BIP Generated	50	0	47	0	0
North Coast	74292742	10/07/02	Surface	700	41	85	529	0
North Coast	74292743	10/08/02	Surface	350	0	21	316	0
North Coast	74292743	11/04/02	Surface	1	0	1	0	0
North Coast	74292744	11/04/02	Surface	450	111	19	304	0
North Coast	74292745	11/07/02	Surface	3	0	4	0	0
North Coast	74292745	10/28/02	Surface	300	16	21	261	0
North Coast	74292746	08/04/03	Surface	150	0	15	60	0
North Coast	74292746	08/13/03	Surface	3	0	0	3	0
North Coast	74292747	08/05/03	Surface	375	43	80	40	0
North Coast	74292747	08/13/03	Surface	5	8	0	0	0
North Coast	74292748	08/11/03	Surface	70	34	16	20	0
Waikahalulu	74302690	12/10/03	Surface	1,200	0	100	720	0
Waikahalulu	74302690	01/14/04	Surface	20	0	0	20	0
Waikahalulu	74302691	12/09/03	Surface	2,000	50	0	941	0
Waikahalulu	74302691	01/14/04	Surface	1	0	0	1	0
Waikahalulu	74302692	05/15/03	Surface	1,100	132	483	473	0
Waikahalulu	74302692	06/03/03	Surface	20	0	20	0	0
Waikahalulu	74302692	06/03/03	Surface	10	0	0	0	10
Waikahalulu	74302692	09/19/03	BIP Generated	45	0	17	8	0
Waikahalulu	74302697	11/19/03	Surface	1,325	500	0	982	0
Waikahalulu	74302697	12/23/03	Surface	15	0	0	0	15
Waikahalulu	74302697	12/23/03	Surface	55	0	31	25	0
Waikahalulu	74302698	12/23/03	Surface	15	0	0	15	0
Waikahalulu	74302698	11/12/03	Surface	1,195	580	0	700	0
Waikahalulu	74302698	12/23/03	Surface	20	0	0	0	20
Waikahalulu	74302699	06/26/03	Surface	15	0	0	0	15
Waikahalulu	74302699	06/26/03	Surface	40	0	35	0	0
Waikahalulu	74302699	06/09/03	Surface	2,520	200	0	1,114	0
Lower K1 Road	74302700	02/03/04	Subsurface	19	0	0	19	0
Lower K1 Road	74302700	01/12/00	Subsurface	34	33	0	0	0
Lower K1 Road	74302700	09/28/99	Subsurface	120	78	0	0	0
Lower K1 Road	74302700	06/02/03	Surface	1,680	105	562	391	0
Lower K1 Road	74302700	06/17/03	Surface	5	0	5	0	0
Waikahalulu	74302700	01/12/00	Subsurface	34	33	0	0	0
Waikahalulu	74302700	09/28/99	Subsurface	120	78	0	0	0



UXO Remnant Summary  
Island Wide Summary

Work Area	GMU	Date	Source	Field Weight	Requiring Thermal Treatment (lbs)	Requiring Demil (lbs)	No Treatment Required (lbs)	Non-Hazardous Candle Material (lbs)
Waikahalulu	74302700	02/03/04	Subsurface	19	0	0	19	0
Waikahalulu	74302700	06/02/03	Surface	1,680	105	562	391	0
Waikahalulu	74302700	06/17/03	Surface	5	0	5	0	0
Lower K1 Road	74302701	11/24/00	Subsurface	10	6	0	0	0
Lower K1 Road	74302701	01/13/00	Subsurface	206	0	257	0	0
Lower K1 Road	74302701	02/03/00	Subsurface	4	0	4	0	0
Lower K1 Road	74302701	11/29/00	Subsurface	10	10	0	0	0
Lower K1 Road	74302701	09/28/99	Subsurface	77	63	0	0	0
Lower K1 Road	74302701	08/18/99	Surface	40	0	30	0	0
Lower K1 Road	74302701	01/05/00	Surface	300	352	15	0	0
Lower K1 Road	74302701	11/16/99	Surface	930	651	50	0	0
Lower K1 Road	74302701	08/09/99	Surface	125	141	15	0	0
Honokoa	74302702	04/08/03	Surface	60	0	0	0	60
Honokoa	74302702	04/08/03	Surface	5	0	5	0	0
Honokoa	74302702	03/27/03	Surface	2,485	72	212	1,201	0
Honokoa	74302702	08/27/03	BIP Generated	106	0	83	0	0
Honokoa	74302703	04/08/03	Surface	45	13	7	9	0
Honokoa	74302703	04/01/03	Surface	2,700	586	465	596	0
Honokoa	74302703	04/08/03	Surface	20	0	0	0	20
Honokoa	74302704	08/07/03	Surface	210	241	0	0	0
Honokoa	74302704	04/08/03	Surface	1,975	271	93	371	0
Honokoa	74302704	04/24/03	Surface	155	21	38	37	0
North Coast	74302745	10/23/02	Surface	150	34	4	112	0
North Coast	74302746	08/14/03	Surface	175	86	39	51	0
North Coast	74302747	08/05/03	Surface	175	85	39	51	0
North Coast	74302748	08/11/03	Surface	600	294	132	174	0
Waikahalulu	74312690	10/23/03	Surface	190	32	20	57	0
Waikahalulu	74312691	06/03/03	Surface	5	0	5	0	0
Waikahalulu	74312691	05/15/03	Surface	300	42	46	163	0
Waikahalulu	74312692	05/06/03	Surface	20	0	15	0	0
Waikahalulu	74312692	04/17/03	Surface	745	225	210	170	0
Waikahalulu	74312692	05/06/03	Surface	5	0	0	0	5
Waikahalulu	74312698	12/23/03	Surface	60	0	0	60	0
Waikahalulu	74312698	11/13/03	Surface	1,655	400	690	689	0
Waikahalulu	74312698	12/23/03	Surface	15	0	0	0	15
Waikahalulu	74312699	12/23/03	Surface	55	0	30	25	0
Waikahalulu	74312699	11/07/03	Surface	775	0	45	775	0
Lower K1 Road	74312700	02/02/04	Subsurface	8	0	0	8	0
Lower K1 Road	74312700	09/28/99	Subsurface	44	40	2	0	0
Lower K1 Road	74312700	01/12/00	Subsurface	6	17	5	0	0
Lower K1 Road	74312700	08/05/03	Surface	2,695	186	632	1,019	0
Lower K1 Road	74312700	09/24/03	Surface	20	1	5	8	0
Lower K1 Road	74312700	09/28/99	Surface	127	121	5	0	0
Waikahalulu	74312700	09/28/99	Subsurface	44	40	2	0	0
Waikahalulu	74312700	01/12/00	Subsurface	6	17	5	0	0

UXO Remnant Summary  
Island Wide Summary

Work Area	GMU	Date	Source	Field Weight	Requiring Thermal Treatment (lbs)	Requiring Demil (lbs)	No Treatment Required (lbs)	Non-Hazardous Candle Material (lbs)
Waikahalulu	74312700	02/02/04	Subsurface	8	0	0	8	0
Waikahalulu	74312700	09/28/99	Surface	127	121	5	0	0
Waikahalulu	74312700	08/05/03	Surface	2,695	186	632	1,019	0
Waikahalulu	74312700	09/24/03	Surface	20	1	5	8	0
Honokoa	74312701	02/02/04	Subsurface	40	0	0	34	0
Honokoa	74312701	01/10/00	Subsurface	65	56	4	0	0
Honokoa	74312701	09/29/99	Subsurface	115	57	2	0	0
Honokoa	74312701	09/30/99	Subsurface	6	0	6	0	0
Honokoa	74312701	09/18/03	Surface	10	0	0	0	10
Honokoa	74312701	07/31/03	Surface	1,855	128	315	703	0
Honokoa	74312701	08/18/99	Surface	20	17	0	0	0
Honokoa	74312701	08/10/99	Surface	130	110	30	0	0
Lower K1 Road	74312701	01/10/00	Subsurface	65	56	4	0	0
Lower K1 Road	74312701	09/29/99	Subsurface	115	57	2	0	0
Lower K1 Road	74312701	09/30/99	Subsurface	6	0	6	0	0
Lower K1 Road	74312701	09/18/03	Surface	10	0	0	0	10
Lower K1 Road	74312701	07/31/03	Surface	1,855	128	315	703	0
Lower K1 Road	74312701	08/18/99	Surface	20	17	0	0	0
Lower K1 Road	74312701	08/10/99	Surface	130	110	30	0	0
Waikahalulu	74312701	02/02/04	Subsurface	40	0	0	34	0
Waikahalulu	74312701	09/30/99	Subsurface	6	0	6	0	0
Waikahalulu	74312701	01/10/00	Subsurface	65	56	4	0	0
Waikahalulu	74312701	09/29/99	Subsurface	115	57	2	0	0
Waikahalulu	74312701	09/18/03	Surface	10	0	0	0	10
Waikahalulu	74312701	07/31/03	Surface	1,855	128	315	703	0
Waikahalulu	74312701	08/18/99	Surface	20	17	0	0	0
Waikahalulu	74312701	08/10/99	Surface	130	110	30	0	0
Honokoa	74312702	07/30/03	Surface	4,000	212	598	1,370	0
Honokoa	74312702	09/18/03	Surface	125	2	120	3	0
Honokoa	74312702	09/18/03	Surface	10	0	0	0	10
Honokoa	74312703	04/14/03	Surface	80	23	13	17	0
Honokoa	74312703	04/14/03	Surface	5	0	0	0	5
Honokoa	74312703	04/01/03	Surface	2,270	590	360	465	0
Honokoa	74312704	04/10/03	Surface	2,065	62	44	1,543	0
Honokoa	74312704	05/05/03	Surface	80	0	76	0	0
Honokoa	74312704	08/07/03	Surface	105	21	9	14	0
North Coast	74312745	10/22/02	Surface	120	0	6	101	0
North Coast	74312745	11/04/02	Surface	1	0	1	0	0
North Coast	74312745	08/22/03	BIP Generated	20	0	21	0	0
North Coast	74312746	10/22/02	Surface	300	0	6	279	0
North Coast	74312747	08/15/03	Surface	210	132	0	0	0
North Coast	74312748	08/21/03	Surface	150	16	0	40	0
North Coast	74312749	08/21/03	Surface	100	0	0	94	0
Waikahalulu	74322689	10/16/03	Surface	70	12	7	22	0
Waikahalulu	74322690	10/29/03	Surface	10	0	0	7	0

UXO Remnant Summary  
Island Wide Summary

Work Area	GMU	Date	Source	Field Weight	Requiring Thermal Treatment (lbs)	Requiring Demil (lbs)	No Treatment Required (lbs)	Non-Hazardous Candle Material (lbs)
Waikahalulu	74322690	12/15/03	Surface	60	12	4	26	0
Waikahalulu	74322690	10/22/03	Surface	315	22	0	285	0
Waikahalulu	74322691	04/21/03	Surface	175	50	30	38	0
Waikahalulu	74322692	04/14/03	Surface	560	306	0	0	0
Waikahalulu	74322698	07/17/03	Surface	2,185	264	67	340	0
Waikahalulu	74322698	07/24/03	Surface	2	0	2	0	0
Waikahalulu	74322699	07/15/03	Surface	1,460	244	42	284	0
Waikahalulu	74322699	07/24/03	Surface	5	0	0	0	5
Waikahalulu	74322699	07/24/03	Surface	2	0	2	0	0
Waikahalulu	74322700	09/24/03	Surface	5	0	5	0	0
Waikahalulu	74322700	08/07/03	Surface	2,765	190	648	949	0
Waikahalulu	74322700	09/24/03	Surface	30	0	0	0	30
Honokoa	74322701	09/29/99	Subsurface	154	133	0	0	0
Honokoa	74322701	02/02/04	Subsurface	33	0	0	33	0
Honokoa	74322701	08/11/99	Surface	100	59	60	0	0
Honokoa	74322701	08/04/03	Surface	980	68	230	372	0
Honokoa	74322701	09/18/03	Surface	1	0	1	0	0
Lower K1 Road	74322701	09/29/99	Subsurface	154	133	0	0	0
Lower K1 Road	74322701	02/02/04	Subsurface	33	0	0	33	0
Lower K1 Road	74322701	08/11/99	Surface	100	59	60	0	0
Lower K1 Road	74322701	08/04/03	Surface	980	68	230	372	0
Lower K1 Road	74322701	09/18/03	Surface	1	0	1	0	0
Waikahalulu	74322701	09/29/99	Subsurface	154	133	0	0	0
Waikahalulu	74322701	02/02/04	Subsurface	33	0	0	33	0
Waikahalulu	74322701	08/11/99	Surface	100	59	60	0	0
Waikahalulu	74322701	08/04/03	Surface	980	68	230	372	0
Waikahalulu	74322701	09/18/03	Surface	1	0	1	0	0
Honokoa	74322702	09/18/03	Surface	42	0	40	2	0
Honokoa	74322702	08/11/03	Surface	2,480	171	366	941	0
Honokoa	74322702	09/18/03	Surface	20	0	0	0	20
Honokoa	74322703	09/18/03	Surface	280	2	265	6	0
Honokoa	74322703	07/23/03	Surface	3,080	175	722	1,169	0
Honokoa	74322703	09/18/03	Surface	5	0	0	0	5
Honokoa	74322704	06/18/03	Surface	70	5	24	16	0
Honokoa	74322704	05/29/03	Surface	1,680	106	561	392	0
North Coast	74322747	08/15/03	Surface	450	112	0	86	0
North Coast	74322748	08/20/03	Surface	385	42	12	103	0
North Coast	74322748	09/26/03	Surface	5	0	3	0	0
North Coast	74322749	09/11/03	Surface	105	15	42	19	0
Waikahalulu	74332688	10/20/03	Surface	335	56	35	101	0
Waikahalulu	74332689	10/15/03	Surface	115	19	12	35	0
Waikahalulu	74332690	10/14/03	Surface	109	18	11	33	0
Waikahalulu	74332690	10/22/03	Surface	5	0	3	0	0
Waikahalulu	74332691	04/24/03	Surface	395	15	0	150	0
Waikahalulu	74332692	06/03/03	Surface	1	0	1	0	0

UXO Remnant Summary  
Island Wide Summary

Work Area	GMU	Date	Source	Field Weight	Requiring Thermal Treatment (lbs)	Requiring Demil (lbs)	No Treatment Required (lbs)	Non-Hazardous Candle Material (lbs)
Waikahalulu	74332692	05/01/03	Surface	1,230	148	529	554	0
Waikahalulu	74332692	06/03/03	Surface	5	0	0	0	5
Waikahalulu	74332698	07/22/03	Surface	815	244	257	328	0
Waikahalulu	74332698	08/01/03	Surface	5	0	0	0	5
Waikahalulu	74332699	07/10/03	Surface	1,120	426	291	403	0
Waikahalulu	74332699	07/24/03	Surface	2	0	2	0	0
Waikahalulu	74332700	09/24/03	Surface	45	3	11	17	0
Waikahalulu	74332700	09/24/03	Surface	1	0	0	0	1
Waikahalulu	74332700	09/09/03	Surface	760	5	178	288	0
Lower K1 Road	74332701	09/29/99	Subsurface	43	28	0	0	0
Lower K1 Road	74332701	11/29/00	Subsurface	1	1	0	0	0
Lower K1 Road	74332701	08/11/99	Surface	55	31	20	0	0
Lower K1 Road	74332701	08/18/99	Surface	1	1	0	0	0
Lower K1 Road	74332701	10/27/99	Surface	65	20	42	0	0
Lower K1 Road	74332701	10/20/99	Surface	555	395	30	0	0
Honokoa	74332702	02/02/04	Subsurface	41	0	0	41	0
Honokoa	74332702	10/05/99	Subsurface	3	0	3	0	0
Honokoa	74332702	09/30/99	Subsurface	123	36	90	0	0
Honokoa	74332702	05/07/03	Surface	1,015	628	66	0	0
Honokoa	74332702	05/13/03	Surface	50	0	46	0	0
Honokoa	74332702	05/13/03	Surface	5	0	0	0	5
Honokoa	74332702	08/18/99	Surface	3	2	0	0	0
Honokoa	74332702	08/12/99	Surface	190	147	38	0	0
Lower K1 Road	74332702	02/02/04	Subsurface	41	0	0	41	0
Lower K1 Road	74332702	10/05/99	Subsurface	3	0	3	0	0
Lower K1 Road	74332702	09/30/99	Subsurface	123	36	90	0	0
Lower K1 Road	74332702	05/07/03	Surface	1,015	628	66	0	0
Lower K1 Road	74332702	05/13/03	Surface	50	0	46	0	0
Lower K1 Road	74332702	05/13/03	Surface	5	0	0	0	5
Lower K1 Road	74332702	08/18/99	Surface	3	2	0	0	0
Lower K1 Road	74332702	08/12/99	Surface	190	147	38	0	0
Honokoa	74332703	05/07/03	Surface	1,225	907	0	0	0
Honokoa	74332703	05/13/03	Surface	80	0	74	0	0
Honokoa	74332703	05/13/03	Surface	5	0	0	0	5
Honokoa	74332704	05/05/03	Surface	60	0	61	0	0
Honokoa	74332704	04/15/03	Surface	2,380	1,114	96	0	0
Honokoa	74332704	05/05/03	Surface	15	0	0	0	5
Honokoa	74332704	08/27/03	BIP Generated	26	0	21	0	0
North Coast	74332748	09/15/03	Surface	490	55	42	139	0
North Coast	74332748	09/26/03	Surface	1	0	1	0	0
North Coast	74332749	09/12/03	Surface	35	8	2	3	0
Waikahalulu	74342688	10/06/03	Surface	175	30	18	53	0
Waikahalulu	74342689	10/07/03	Surface	175	62	7	66	0
Waikahalulu	74342690	10/16/03	Surface	2	0	1	0	0
Waikahalulu	74342690	10/01/03	Surface	470	117	77	216	0

UXO Remnant Summary  
Island Wide Summary

Work Area	GMU	Date	Source	Field Weight	Requiring Thermal Treatment (lbs)	Requiring Demil (lbs)	No Treatment Required (lbs)	Non-Hazardous Candle Material (lbs)
Waikahalulu	74342691	10/16/03	Surface	5	0	0	0	5
Waikahalulu	74342691	09/23/03	Surface	295	31	50	89	0
Waikahalulu	74342691	01/14/04	BIP Generated	1,465	0	1,353	0	0
Waikahalulu	74342692	09/29/03	Surface	370	62	39	112	0
Waikahalulu	74342692	10/16/03	Surface	25	4	3	8	0
Waikahalulu	74342692	01/14/04	Surface	7	0	0	7	0
Waikahalulu	74342698	07/24/03	Surface	760	186	159	203	0
Waikahalulu	74342698	08/01/03	Surface	1	0	1	0	0
Waikahalulu	74342699	07/24/03	Surface	10	0	10	0	0
Waikahalulu	74342699	07/08/03	Surface	1,445	245	43	255	0
Lower K1 Road	74342700	05/02/00	Subsurface	350	0	350	0	0
Lower K1 Road	74342700	04/24/00	Subsurface	80	68	0	0	0
Lower K1 Road	74342700	08/18/00	Subsurface	7	2	2	0	0
Lower K1 Road	74342700	03/29/00	Surface	790	477	384	0	0
Lower K1 Road	74342700	03/30/00	Surface	33	3	27	0	0
Lower K1 Road	74342701	05/01/00	Subsurface	240	213	0	0	0
Lower K1 Road	74342701	12/27/00	Subsurface	11	9	0	0	0
Lower K1 Road	74342701	10/05/99	Subsurface	8	6	0	0	0
Lower K1 Road	74342701	04/25/00	Subsurface	85	75	11	0	0
Lower K1 Road	74342701	03/23/00	Surface	1,000	878	297	0	0
Lower K1 Road	74342701	03/28/00	Surface	3	0	3	0	0
Honokoa	74342702	09/30/99	Subsurface	18	47	3	0	0
Honokoa	74342702	10/07/99	Subsurface	60	0	48	0	0
Honokoa	74342702	10/30/03	Subsurface	35	7	0	10	0
Honokoa	74342702	03/22/04	Subsurface	10	0	10	0	0
Honokoa	74342702	02/02/04	Subsurface	5	0	0	5	0
Honokoa	74342702	08/16/99	Surface	60	37	4	0	0
Honokoa	74342702	05/13/03	Surface	5	0	0	0	5
Honokoa	74342702	04/30/03	Surface	630	109	12	289	0
Honokoa	74342702	05/13/03	Surface	1	0	1	0	0
Lower K1 Road	74342702	09/30/99	Subsurface	18	47	3	0	0
Lower K1 Road	74342702	10/07/99	Subsurface	60	0	48	0	0
Lower K1 Road	74342702	10/30/03	Subsurface	35	7	0	10	0
Lower K1 Road	74342702	03/22/04	Subsurface	10	0	10	0	0
Lower K1 Road	74342702	02/02/04	Subsurface	5	0	0	5	0
Lower K1 Road	74342702	08/16/99	Surface	60	37	4	0	0
Lower K1 Road	74342702	05/13/03	Surface	5	0	0	0	5
Lower K1 Road	74342702	04/30/03	Surface	630	109	12	289	0
Lower K1 Road	74342702	05/13/03	Surface	1	0	1	0	0
Honokoa	74342703	05/13/03	Surface	105	0	101	0	0
Honokoa	74342703	04/30/03	Surface	1,750	317	0	862	0
Honokoa	74342703	05/13/03	Surface	5	0	0	0	5
Honokoa	74342704	05/05/03	Surface	130	0	128	0	0
Honokoa	74342704	04/17/03	Surface	2,835	329	219	1,064	0
Honokoa	74342704	08/27/03	BIP Generated	31	0	23	0	0

UXO Remnant Summary  
Island Wide Summary

Work Area	GMU	Date	Source	Field Weight	Requiring Thermal Treatment (lbs)	Requiring Demil (lbs)	No Treatment Required (lbs)	Non-Hazardous Candle Material (lbs)
Honokoa	74342705	09/17/03	Surface	232	0	230	2	0
Honokoa	74342705	08/15/03	Surface	2,695	185	709	1,022	0
Honokoa	74342705	09/17/03	Surface	10	0	0	0	10
North Coast	74342748	09/16/03	Surface	410	45	32	109	0
North Coast	74342748	09/26/03	Surface	1	0	1	0	0
North Coast	74342748	12/12/03	BIP Generated	20	0	0	13	0
North Coast	74342749	09/18/03	Surface	740	113	306	153	0
North Coast	74342749	09/26/03	Surface	1	0	0	0	1
Waikahalulu	74352688	09/26/03	Surface	105	21	0	22	0
Waikahalulu	74352689	10/08/03	Surface	35	7	4	10	0
Waikahalulu	74352689	10/16/03	Surface	2	0	1	0	0
Waikahalulu	74352690	10/28/03	Surface	492	20	368	20	0
Waikahalulu	74352690	11/04/03	Surface	3	2	0	0	0
Waikahalulu	74352691	10/16/03	Surface	35	7	3	9	0
Waikahalulu	74352691	10/16/03	Surface	5	0	0	0	5
Waikahalulu	74352691	09/22/03	Surface	265	45	28	80	0
Waikahalulu	74352692	10/02/03	Surface	125	21	13	38	0
Waikahalulu	74352692	10/22/03	Surface	2	0	0	2	0
Waikahalulu	74352698	07/31/03	Surface	1,525	282	212	148	0
Waikahalulu	74352698	08/20/03	Surface	67	12	10	7	0
Waikahalulu	74352699	07/24/03	Surface	55	0	45	0	0
Waikahalulu	74352699	07/02/03	Surface	1,425	212	42	232	0
Lower K1 Road	74352700	05/09/00	Subsurface	427	48	198	0	0
Lower K1 Road	74352700	05/11/00	Subsurface	94	38	53	0	0
Lower K1 Road	74352700	12/21/00	Subsurface	5	4	0	0	0
Lower K1 Road	74352700	04/05/00	Surface	400	218	283	0	0
Lower K1 Road	74352701	05/10/00	Subsurface	462	57	372	0	0
Lower K1 Road	74352701	03/28/00	Surface	15	0	13	0	0
Lower K1 Road	74352701	02/01/00	Surface	983	309	320	0	0
Lower K1 Road	74352701	04/17/00	BIP Generated	2	2	0	0	0
Honokoa	74352702	08/18/00	Subsurface	13	0	13	0	0
Honokoa	74352702	05/02/00	Subsurface	420	0	425	0	0
Honokoa	74352702	04/25/00	Subsurface	125	50	30	0	0
Honokoa	74352702	08/16/99	Surface	40	30	0	0	0
Honokoa	74352702	01/14/04	Surface	20	0	0	15	0
Honokoa	74352702	03/09/00	Surface	1,037	115	832	0	0
Honokoa	74352702	03/28/00	Surface	43	0	42	0	0
Lower K1 Road	74352702	08/18/00	Subsurface	13	0	13	0	0
Lower K1 Road	74352702	05/02/00	Subsurface	420	0	425	0	0
Lower K1 Road	74352702	04/25/00	Subsurface	125	50	30	0	0
Lower K1 Road	74352702	08/16/99	Surface	40	30	0	0	0
Lower K1 Road	74352702	01/14/04	Surface	20	0	0	15	0
Lower K1 Road	74352702	03/09/00	Surface	1,037	115	832	0	0
Lower K1 Road	74352702	03/28/00	Surface	43	0	42	0	0
Honokoa	74352703	03/13/00	Subsurface	53	10	60	0	0

UXO Remnant Summary  
Island Wide Summary

Work Area	GMU	Date	Source	Field Weight	Requiring Thermal Treatment (lbs)	Requiring Demil (lbs)	No Treatment Required (lbs)	Non-Hazardous Candle Material (lbs)
Honokoa	74352703	10/14/03	Subsurface	35	21	0	0	0
Honokoa	74352703	11/24/03	Subsurface	7	3	0	2	0
Honokoa	74352703	02/02/04	Subsurface	19	0	0	19	0
Honokoa	74352703	10/07/99	Subsurface	30	9	35	0	0
Honokoa	74352703	10/07/99	Subsurface	70	25	41	0	0
Honokoa	74352703	10/04/99	Subsurface	42	17	25	0	0
Honokoa	74352703	05/05/03	Surface	102	0	101	0	0
Honokoa	74352703	08/17/99	Surface	225	48	288	0	0
Honokoa	74352703	08/19/99	Surface	1	0	3	0	0
Honokoa	74352703	04/24/03	Surface	1,295	0	416	385	0
Honokoa	74352703	05/05/03	Surface	5	0	0	0	5
Lower K1 Road	74352703	03/13/00	Subsurface	53	10	60	0	0
Lower K1 Road	74352703	10/14/03	Subsurface	35	21	0	0	0
Lower K1 Road	74352703	11/24/03	Subsurface	7	3	0	2	0
Lower K1 Road	74352703	02/02/04	Subsurface	19	0	0	19	0
Lower K1 Road	74352703	10/07/99	Subsurface	30	9	35	0	0
Lower K1 Road	74352703	10/07/99	Subsurface	70	25	41	0	0
Lower K1 Road	74352703	10/04/99	Subsurface	42	17	25	0	0
Lower K1 Road	74352703	08/19/99	Surface	1	0	3	0	0
Lower K1 Road	74352703	04/24/03	Surface	1,295	0	416	385	0
Lower K1 Road	74352703	05/05/03	Surface	5	0	0	0	5
Lower K1 Road	74352703	05/05/03	Surface	102	0	101	0	0
Lower K1 Road	74352703	08/17/99	Surface	225	48	288	0	0
Honokoa	74352704	12/21/00	Subsurface	20	0	18	0	0
Honokoa	74352704	02/02/04	Subsurface	5	0	0	5	0
Honokoa	74352704	05/05/03	Surface	130	0	126	0	0
Honokoa	74352704	04/24/03	Surface	1,435	0	398	764	0
Honokoa	74352704	05/05/03	Surface	5	0	0	0	5
Lower K1 Road	74352704	12/21/00	Subsurface	20	0	18	0	0
Lower K1 Road	74352704	02/02/04	Subsurface	5	0	0	5	0
Lower K1 Road	74352704	05/05/03	Surface	130	0	126	0	0
Lower K1 Road	74352704	04/24/03	Surface	1,435	0	398	764	0
Lower K1 Road	74352704	05/05/03	Surface	5	0	0	0	5
Honokoa	74352705	08/18/03	Surface	1,680	116	394	637	0
Honokoa	74352705	09/17/03	Surface	5	0	0	0	5
Honokoa	74352705	09/17/03	Surface	2	0	2	0	0
Honokoa	74352706	08/18/03	Surface	2,520	173	591	957	0
Honokoa	74352706	09/17/03	Surface	260	1	43,429	0	0
North Coast	74352748	09/17/03	Surface	140	15	0	32	0
North Coast	74352748	09/26/03	Surface	1	0	1	0	0
North Coast	74352749	09/26/03	Surface	50	0	30	0	0
North Coast	74352749	09/17/03	Surface	350	38	32	94	0
Waikahalulu	74362689	10/09/03	Surface	70	13	7	21	0
Waikahalulu	74362690	10/28/03	Surface	100	0	61	0	0
Waikahalulu	74362690	11/04/03	Surface	7	0	5	0	0

UXO Remnant Summary  
Island Wide Summary

Work Area	GMU	Date	Source	Field Weight	Requiring Thermal Treatment (lbs)	Requiring Demil (lbs)	No Treatment Required (lbs)	Non-Hazardous Candle Material (lbs)
Waikahalulu	74362691	12/17/03	Surface	70	25	23	23	0
Waikahalulu	74362692	09/24/03	Surface	210	0	15	129	0
Waikahalulu	74362698	08/15/03	Surface	1,105	204	153	107	0
Waikahalulu	74362698	10/17/03	BIP Generated	35	0	0	26	0
Waikahalulu	74362699	08/20/03	Surface	1,345	143	375	574	0
Waikahalulu	74362699	12/17/03	BIP Generated	160	55	53	53	0
Lower K1 Road	74362700	01/11/00	Subsurface	140	116	15	0	0
Lower K1 Road	74362700	05/15/00	Subsurface	8	0	8	0	0
Lower K1 Road	74362700	05/08/00	Subsurface	185	100	65	0	0
Lower K1 Road	74362700	02/21/01	Subsurface	5	3	0	0	0
Lower K1 Road	74362700	11/29/00	Subsurface	16	14	2	0	0
Lower K1 Road	74362700	12/21/00	Subsurface	200	59	120	0	0
Lower K1 Road	74362700	03/28/00	Surface	80	0	72	0	0
Lower K1 Road	74362700	03/27/00	Surface	900	74	910	0	0
Lower K1 Road	74362701	08/18/00	Subsurface	4	2	0	0	0
Lower K1 Road	74362701	05/10/00	Subsurface	535	147	305	0	0
Lower K1 Road	74362701	01/04/00	Surface	1,050	229	910	0	0
Lower K1 Road	74362701	03/29/00	Surface	111	54	58	0	0
Lower K1 Road	74362702	03/28/00	Subsurface	180	23	140	0	0
Lower K1 Road	74362702	05/04/00	Subsurface	350	0	342	0	0
Lower K1 Road	74362702	04/26/00	Subsurface	177	133	120	0	0
Lower K1 Road	74362702	08/18/00	Subsurface	8	7	0	0	0
Lower K1 Road	74362702	02/16/00	Surface	1,150	676	283	0	0
Honokoa	74362703	10/04/99	Subsurface	123	106	12	0	0
Honokoa	74362703	08/18/00	Subsurface	1	0	1	0	0
Honokoa	74362703	12/22/99	Subsurface	200	136	304	0	0
Honokoa	74362703	03/28/00	Subsurface	10	9	0	0	0
Honokoa	74362703	08/19/99	Surface	20	0	32	0	0
Honokoa	74362703	09/23/99	Surface	480	406	6	0	0
Lower K1 Road	74362703	10/04/99	Subsurface	123	106	12	0	0
Lower K1 Road	74362703	08/18/00	Subsurface	1	0	1	0	0
Lower K1 Road	74362703	12/22/99	Subsurface	200	136	304	0	0
Lower K1 Road	74362703	03/28/00	Subsurface	10	9	0	0	0
Lower K1 Road	74362703	08/19/99	Surface	20	0	32	0	0
Lower K1 Road	74362703	09/23/99	Surface	480	406	6	0	0
Honokoa	74362704	06/25/02	Subsurface	1	1	0	0	0
Honokoa	74362704	02/02/04	Subsurface	25	0	0	25	0
Honokoa	74362704	10/05/99	Subsurface	131	65	130	0	0
Honokoa	74362704	10/07/99	Subsurface	3	2	3	0	0
Honokoa	74362704	06/23/03	Surface	1,330	402	401	268	0
Honokoa	74362704	06/25/03	Surface	15	0	12	0	0
Honokoa	74362704	08/17/99	Surface	105	83	36	0	0
Honokoa	74362704	08/19/99	Surface	1	0	2	0	0
Lower K1 Road	74362704	06/25/02	Subsurface	1	1	0	0	0
Lower K1 Road	74362704	02/02/04	Subsurface	25	0	0	25	0



UXO Remnant Summary  
Island Wide Summary

Work Area	GMU	Date	Source	Field Weight	Requiring Thermal Treatment (lbs)	Requiring Demil (lbs)	No Treatment Required (lbs)	Non-Hazardous Candle Material (lbs)
Lower K1 Road	74362704	10/05/99	Subsurface	131	65	130	0	0
Lower K1 Road	74362704	10/07/99	Subsurface	3	2	3	0	0
Lower K1 Road	74362704	06/23/03	Surface	1,330	402	401	268	0
Lower K1 Road	74362704	06/25/03	Surface	15	0	12	0	0
Lower K1 Road	74362704	08/17/99	Surface	105	83	36	0	0
Lower K1 Road	74362704	08/19/99	Surface	1	0	2	0	0
Waikahalulu	74362704	06/25/02	Subsurface	1	1	0	0	0
Waikahalulu	74362704	02/02/04	Subsurface	25	0	0	25	0
Waikahalulu	74362704	10/05/99	Subsurface	131	65	130	0	0
Waikahalulu	74362704	10/07/99	Subsurface	3	2	3	0	0
Waikahalulu	74362704	06/23/03	Surface	1,330	402	401	268	0
Waikahalulu	74362704	06/25/03	Surface	15	0	12	0	0
Waikahalulu	74362704	08/17/99	Surface	105	83	36	0	0
Waikahalulu	74362704	08/19/99	Surface	1	0	2	0	0
Honokoa	74362705	06/16/03	Surface	3,200	401	342	436	0
Honokoa	74362705	07/08/03	Surface	5	0	5	0	0
Honokoa	74362706	06/12/03	Surface	2,800	343	366	382	0
Honokoa	74362706	07/08/03	Surface	6	0	6	0	0
Honokoa	74362707	06/05/03	Surface	3,300	324	347	451	0
Honokoa	74362707	07/08/03	Surface	50	0	50	0	0
Honokoa	74362708	06/03/03	Surface	2,750	173	919	641	0
Honokoa	74362708	06/18/03	Surface	60	4	20	14	0
North Coast	74362748	08/14/03	Surface	42	0	35	0	0
North Coast	74362748	08/06/03	Surface	800	201	0	163	0
North Coast	74362749	08/05/03	Surface	480	235	106	139	0
Waikahalulu	74372690	12/11/03	Surface	35	0	0	35	0
Waikahalulu	74372691	12/11/03	Surface	70	0	0	61	0
Waikahalulu	74372692	09/30/03	Surface	152	71	51	0	0
Waikahalulu	74372698	08/15/03	Surface	970	179	135	94	0
Waikahalulu	74372698	08/20/03	Surface	2	0	2	0	0
Waikahalulu	74372699	09/29/03	Surface	1	0	1	0	0
Waikahalulu	74372699	08/21/03	Surface	860	92	240	367	0
Lower K1 Road	74372700	05/04/00	Subsurface	302	0	293	0	0
Lower K1 Road	74372700	05/01/00	Subsurface	115	147	27	0	0
Lower K1 Road	74372700	12/20/00	Subsurface	24	18	0	0	0
Lower K1 Road	74372700	03/06/00	Surface	1,270	59	207	0	0
Lower K1 Road	74372700	03/29/00	Surface	30	0	28	0	0
Lower K1 Road	74372701	11/29/00	Subsurface	1	0	1	0	0
Lower K1 Road	74372701	05/02/00	Subsurface	455	0	455	0	0
Lower K1 Road	74372701	04/27/00	Subsurface	110	51	1	0	0
Lower K1 Road	74372701	03/02/00	Surface	1,015	31	855	0	0
Lower K1 Road	74372701	03/29/00	Surface	40	0	37	0	0
Lower K1 Road	74372702	05/02/00	Subsurface	280	16	250	0	0
Lower K1 Road	74372702	04/26/00	Subsurface	162	17	151	0	0
Lower K1 Road	74372702	02/29/00	Surface	730	549	214	0	0

UXO Remnant Summary  
Island Wide Summary

Work Area	GMU	Date	Source	Field Weight	Requiring Thermal Treatment (lbs)	Requiring Demil (lbs)	No Treatment Required (lbs)	Non-Hazardous Candle Material (lbs)
Lower K1 Road	74372702	03/28/00	Surface	175	19	143	0	0
Lower K1 Road	74372702	06/12/00	BIP Generated	18	12	0	0	0
Waikahalulu	74372703	06/24/03	Surface	650	196	146	140	0
Waikahalulu	74372703	06/30/03	Surface	3	0	3	0	0
Waikahalulu	74372703	09/19/03	BIP Generated	115	0	61	32	0
Honokoa	74372704	09/20/99	Subsurface	5	5	31	0	0
Honokoa	74372704	02/02/04	Subsurface	1	0	0	1	0
Honokoa	74372704	06/23/03	Surface	1,100	335	330	191	0
Honokoa	74372704	06/26/03	Surface	35	15	15	0	0
Lower K1 Road	74372704	09/20/99	Subsurface	5	5	31	0	0
Lower K1 Road	74372704	02/02/04	Subsurface	1	0	0	1	0
Lower K1 Road	74372704	06/23/03	Surface	1,100	335	330	191	0
Lower K1 Road	74372704	06/26/03	Surface	35	15	15	0	0
Waikahalulu	74372704	09/20/99	Subsurface	5	5	31	0	0
Waikahalulu	74372704	02/02/04	Subsurface	1	0	0	1	0
Waikahalulu	74372704	06/23/03	Surface	1,100	335	330	191	0
Waikahalulu	74372704	06/26/03	Surface	35	15	15	0	0
Honokoa	74372705	02/02/04	Subsurface	2	0	0	2	0
Honokoa	74372705	10/05/99	Subsurface	64	7	90	0	0
Honokoa	74372705	09/29/99	Subsurface	40	18	30	0	0
Honokoa	74372705	06/18/03	Surface	700	224	204	186	0
Honokoa	74372705	06/26/03	Surface	2	0	2	0	0
Honokoa	74372705	08/19/99	Surface	165	105	33	0	0
Lower K1 Road	74372705	09/29/99	Subsurface	40	18	30	0	0
Lower K1 Road	74372705	02/02/04	Subsurface	2	0	0	2	0
Lower K1 Road	74372705	10/05/99	Subsurface	64	7	90	0	0
Lower K1 Road	74372705	08/19/99	Surface	165	105	33	0	0
Lower K1 Road	74372705	06/18/03	Surface	700	224	204	186	0
Lower K1 Road	74372705	06/26/03	Surface	2	0	2	0	0
Waikahalulu	74372705	02/02/04	Subsurface	2	0	0	2	0
Waikahalulu	74372705	10/05/99	Subsurface	64	7	90	0	0
Waikahalulu	74372705	09/29/99	Subsurface	40	18	30	0	0
Waikahalulu	74372705	06/18/03	Surface	700	224	204	186	0
Waikahalulu	74372705	06/26/03	Surface	2	0	2	0	0
Waikahalulu	74372705	08/19/99	Surface	165	105	33	0	0
Honokoa	74372706	09/28/99	Subsurface	35	25	0	0	0
Honokoa	74372706	02/02/04	Subsurface	10	0	0	10	0
Honokoa	74372706	06/30/03	Surface	2,100	262	278	287	0
Honokoa	74372706	07/08/03	Surface	15	0	15	0	0
Honokoa	74372706	08/19/99	Surface	20	13	0	0	0
Lower K1 Road	74372706	09/28/99	Subsurface	35	25	0	0	0
Lower K1 Road	74372706	02/02/04	Subsurface	10	0	0	10	0
Lower K1 Road	74372706	06/30/03	Surface	2,100	262	278	287	0
Lower K1 Road	74372706	07/08/03	Surface	15	0	15	0	0
Lower K1 Road	74372706	08/19/99	Surface	20	13	0	0	0

UXO Remnant Summary  
Island Wide Summary

Work Area	GMU	Date	Source	Field Weight	Requiring Thermal Treatment (lbs)	Requiring Demil (lbs)	No Treatment Required (lbs)	Non-Hazardous Candle Material (lbs)
Waikahalulu	74372706	09/28/99	Subsurface	35	25	0	0	0
Waikahalulu	74372706	02/02/04	Subsurface	10	0	0	10	0
Waikahalulu	74372706	06/30/03	Surface	2,100	262	278	287	0
Waikahalulu	74372706	07/08/03	Surface	15	0	15	0	0
Waikahalulu	74372706	08/19/99	Surface	20	13	0	0	0
Honokoa	74372707	07/08/03	Surface	25	0	25	0	0
Honokoa	74372707	06/09/03	Surface	3,750	372	321	381	0
Honokoa	74372707	07/08/03	Surface	8	0	0	0	8
Honokoa	74372708	06/18/03	Surface	5	0	5	0	0
Honokoa	74372708	06/03/03	Surface	3,400	176	1,192	883	0
Honokoa	74372708	06/18/03	Surface	5	0	0	0	5
Honokoa	74372709	07/08/03	Surface	45	0	45	0	0
Honokoa	74372709	07/01/03	Surface	3,800	362	366	321	0
Honokoa	74372709	07/08/03	Surface	5	0	0	0	5
Honokoa	74372710	07/08/03	Surface	3	0	3	0	0
Honokoa	74372710	07/01/03	Surface	2,700	454	126	369	0
Honokoa	74372710	07/08/03	Surface	47	0	0	0	47
North Coast	74372748	08/11/03	Surface	850	0	114	526	0
North Coast	74372748	09/03/03	Surface	5	0	5	0	0
North Coast	74372749	08/15/03	Surface	720	0	150	469	0
North Coast	74372749	09/03/03	Surface	1	0	1	0	0
North Coast	74372749	10/17/03	BIP Generated	57	0	0	59	0
North Coast	74372750	08/15/03	Surface	400	0	0	326	0
Waikahalulu	74382690	12/05/03	Surface	105	0	0	86	0
Waikahalulu	74382691	12/05/03	Surface	70	62	0	0	0
Waikahalulu	74382692	01/14/04	Surface	1	0	1	0	0
Waikahalulu	74382692	11/25/03	Surface	175	162	0	0	0
Waikahalulu	74382698	08/26/03	Surface	590	63	165	252	0
Waikahalulu	74382699	08/14/03	Surface	1,170	223	162	114	0
Waikahalulu	74382699	08/20/03	Surface	60	11	9	6	0
Waikahalulu	74382700	09/03/03	Surface	1,525	348	883	1,485	0
Waikahalulu	74382701	09/04/03	Surface	1,450	155	404	618	0
Waikahalulu	74382702	08/29/03	Surface	470	46	131	200	0
Waikahalulu	74382703	08/28/03	Surface	790	84	220	337	0
Waikahalulu	74382704	04/30/03	Surface	460	82	0	332	0
Waikahalulu	74382704	06/05/03	Surface	61	0	50	0	0
Waikahalulu	74382705	04/30/03	Surface	800	129	252	324	0
Waikahalulu	74382705	06/05/03	Surface	15	0	15	0	0
Honokoa	74382706	10/05/99	Subsurface	95	0	90	0	0
Honokoa	74382706	09/28/99	Subsurface	20	0	22	0	0
Honokoa	74382706	12/27/99	Subsurface	10	10	0	0	0
Honokoa	74382706	06/12/03	Surface	800	100	107	110	0
Honokoa	74382706	08/23/99	Surface	50	48	0	0	0
Honokoa	74382706	08/26/99	Surface	20	13	0	0	0
Honokoa	74382706	07/08/03	Surface	3	0	3	0	0

UXO Remnant Summary  
Island Wide Summary

Work Area	GMU	Date	Source	Field Weight	Requiring Thermal Treatment (lbs)	Requiring Demil (lbs)	No Treatment Required (lbs)	Non-Hazardous Candle Material (lbs)
Lower K1 Road	74382706	02/02/04	Subsurface	11	0	0	11	0
Lower K1 Road	74382706	12/27/99	Subsurface	10	10	0	0	0
Lower K1 Road	74382706	10/05/99	Subsurface	95	0	90	0	0
Lower K1 Road	74382706	09/28/99	Subsurface	20	0	22	0	0
Lower K1 Road	74382706	06/12/03	Surface	800	100	107	110	0
Lower K1 Road	74382706	08/23/99	Surface	50	48	0	0	0
Lower K1 Road	74382706	08/26/99	Surface	20	13	0	0	0
Lower K1 Road	74382706	07/08/03	Surface	3	0	3	0	0
Waikahalulu	74382706	09/28/99	Subsurface	20	0	22	0	0
Waikahalulu	74382706	12/27/99	Subsurface	10	10	0	0	0
Waikahalulu	74382706	02/02/04	Subsurface	11	0	0	11	0
Waikahalulu	74382706	10/05/99	Subsurface	95	0	90	0	0
Waikahalulu	74382706	08/26/99	Surface	20	13	0	0	0
Waikahalulu	74382706	07/08/03	Surface	3	0	3	0	0
Waikahalulu	74382706	06/12/03	Surface	800	100	107	110	0
Waikahalulu	74382706	08/23/99	Surface	50	48	0	0	0
Honokoa	74382707	10/07/99	Subsurface	32	0	35	0	0
Honokoa	74382707	09/28/99	Subsurface	20	19	0	0	0
Honokoa	74382707	01/29/04	Subsurface	15	0	0	15	0
Honokoa	74382707	07/17/03	Surface	1,400	629	0	0	0
Honokoa	74382707	08/01/03	Surface	1	0	1	0	0
Honokoa	74382707	08/26/99	Surface	2	0	1	0	0
Honokoa	74382707	08/23/99	Surface	20	17	0	0	0
Lower K1 Road	74382707	10/07/99	Subsurface	32	0	35	0	0
Lower K1 Road	74382707	09/28/99	Subsurface	20	19	0	0	0
Lower K1 Road	74382707	01/29/04	Subsurface	15	0	0	15	0
Lower K1 Road	74382707	07/17/03	Surface	1,400	629	0	0	0
Lower K1 Road	74382707	08/01/03	Surface	1	0	1	0	0
Lower K1 Road	74382707	08/26/99	Surface	2	0	1	0	0
Lower K1 Road	74382707	08/23/99	Surface	20	17	0	0	0
Waikahalulu	74382707	01/29/04	Subsurface	15	0	0	15	0
Waikahalulu	74382707	10/07/99	Subsurface	32	0	35	0	0
Waikahalulu	74382707	09/28/99	Subsurface	20	19	0	0	0
Waikahalulu	74382707	08/23/99	Surface	20	17	0	0	0
Waikahalulu	74382707	07/17/03	Surface	1,400	629	0	0	0
Waikahalulu	74382707	08/01/03	Surface	1	0	1	0	0
Waikahalulu	74382707	08/26/99	Surface	2	0	1	0	0
Honokoa	74382708	07/07/03	Surface	3,600	435	1,664	122	0
Honokoa	74382708	07/24/03	Surface	45	0	40	0	0
Honokoa	74382709	07/09/03	Surface	2,500	302	109	390	0
Honokoa	74382709	07/24/03	Surface	80	0	65	0	0
Honokoa	74382710	06/03/03	Surface	1,500	455	430	302	0
Honokoa	74382710	06/24/03	Surface	10	0	0	0	10
Honokoa	74382710	06/24/03	Surface	5	0	4	0	0
Honokoa	74382711	06/24/03	Surface	10	0	0	0	10

UXO Remnant Summary  
Island Wide Summary

Work Area	GMU	Date	Source	Field Weight	Requiring Thermal Treatment (lbs)	Requiring Demil (lbs)	No Treatment Required (lbs)	Non-Hazardous Candle Material (lbs)
Honokoa	74382711	06/10/03	Surface	2,700	591	1,494	740	0
Honokoa	74382711	06/24/03	Surface	3	0	2	0	0
Honokoa	74382711	08/27/03	BIP Generated	36	0	31	0	0
North Coast	74382749	08/21/03	Surface	500	57	43	140	0
North Coast	74382749	09/26/03	Surface	5	0	3	0	0
North Coast	74382750	08/21/03	Surface	170	81	46	0	0
North Coast	74382750	09/26/03	Surface	5	0	4	0	0
Waikahalulu	74392691	11/19/03	Surface	105	0	0	75	0
Waikahalulu	74392691	01/14/04	Surface	1	0	1	0	0
Waikahalulu	74392692	11/13/03	Surface	140	0	0	140	0
Waikahalulu	74392692	01/14/04	Surface	1	0	1	0	0
Waikahalulu	74392698	08/01/03	Surface	865	0	202	312	0
Waikahalulu	74392699	08/01/03	Surface	1,500	59	1,269	0	0
Waikahalulu	74392699	10/17/03	BIP Generated	25	0	0	21	0
Waikahalulu	74392700	08/07/03	Surface	1,060	196	147	102	0
Waikahalulu	74392700	08/20/03	Surface	42	8	6	4	0
Waikahalulu	74392701	08/20/03	Surface	5	0	0	0	5
Waikahalulu	74392701	08/06/03	Surface	1,170	216	162	113	0
Waikahalulu	74392701	08/20/03	Surface	3	2	1	0	0
Waikahalulu	74392702	09/12/03	Surface	865	92	241	369	0
Waikahalulu	74392702	09/29/03	Surface	10	0	0	0	10
Waikahalulu	74392702	09/29/03	Surface	5	0	3	0	0
Waikahalulu	74392702	12/17/03	BIP Generated	35	13	12	11	0
Waikahalulu	74392703	04/24/03	Surface	500	89	204	78	0
Waikahalulu	74392703	05/21/03	Surface	150	0	150	0	0
Waikahalulu	74392704	04/24/03	Surface	480	85	195	75	0
Waikahalulu	74392704	05/21/03	Surface	65	12	26	10	0
Waikahalulu	74392704	08/27/03	BIP Generated	4	0	5	0	0
Waikahalulu	74392705	05/01/03	Surface	645	104	208	261	0
Waikahalulu	74392705	06/05/03	Surface	3	0	3	0	0
Waikahalulu	74392706	05/28/03	Surface	650	105	210	265	0
Waikahalulu	74392706	06/04/03	Surface	33	0	33	0	0
Waikahalulu	74392706	06/04/03	Surface	1	0	0	0	1
Honokoa	74392707	09/30/99	Subsurface	70	38	35	0	0
Honokoa	74392707	01/29/04	Subsurface	2	0	0	2	0
Honokoa	74392707	08/23/99	Surface	40	30	0	0	0
Honokoa	74392707	05/28/03	Surface	600	162	210	168	0
Honokoa	74392707	06/05/03	Surface	30	0	25	0	0
Lower K1 Road	74392707	09/30/99	Subsurface	70	38	35	0	0
Lower K1 Road	74392707	01/29/04	Subsurface	2	0	0	2	0
Lower K1 Road	74392707	08/23/99	Surface	40	30	0	0	0
Lower K1 Road	74392707	05/28/03	Surface	600	162	210	168	0
Lower K1 Road	74392707	06/05/03	Surface	30	0	25	0	0
Waikahalulu	74392707	09/30/99	Subsurface	70	38	35	0	0
Waikahalulu	74392707	01/29/04	Subsurface	2	0	0	2	0

UXO Remnant Summary  
Island Wide Summary

Work Area	GMU	Date	Source	Field Weight	Requiring Thermal Treatment (lbs)	Requiring Demil (lbs)	No Treatment Required (lbs)	Non-Hazardous Candle Material (lbs)
Waikahalulu	74392707	08/23/99	Surface	40	30	0	0	0
Waikahalulu	74392707	05/28/03	Surface	600	162	210	168	0
Waikahalulu	74392707	06/05/03	Surface	30	0	25	0	0
Honokoa	74392708	09/22/99	Subsurface	105	26	105	0	0
Honokoa	74392708	01/29/04	Subsurface	13	0	0	13	0
Honokoa	74392708	07/24/03	Surface	1,000	469	144	0	0
Honokoa	74392708	08/04/99	Surface	30	35	0	0	0
Honokoa	74392708	08/01/03	Surface	102	0	103	0	0
Honokoa	74392708	09/19/03	BIP Generated	25	0	0	18	0
Lower K1 Road	74392708	09/22/99	Subsurface	105	26	105	0	0
Lower K1 Road	74392708	01/29/04	Subsurface	13	0	0	13	0
Lower K1 Road	74392708	08/04/99	Surface	30	35	0	0	0
Lower K1 Road	74392708	08/01/03	Surface	102	0	103	0	0
Lower K1 Road	74392708	07/24/03	Surface	1,000	469	144	0	0
Lower K1 Road	74392708	09/19/03	BIP Generated	25	0	0	18	0
Waikahalulu	74392708	01/29/04	Subsurface	13	0	0	13	0
Waikahalulu	74392708	09/22/99	Subsurface	105	26	105	0	0
Waikahalulu	74392708	08/01/03	Surface	102	0	103	0	0
Waikahalulu	74392708	07/24/03	Surface	1,000	469	144	0	0
Waikahalulu	74392708	08/04/99	Surface	30	35	0	0	0
Waikahalulu	74392708	09/19/03	BIP Generated	25	0	0	18	0
Honokoa	74392709	09/16/99	Subsurface	157	67	85	0	0
Honokoa	74392709	10/12/99	Subsurface	11	0	6	0	0
Honokoa	74392709	01/29/04	Subsurface	8	0	0	8	0
Honokoa	74392709	07/24/03	Surface	2	0	2	0	0
Honokoa	74392709	08/09/99	Surface	50	0	31	0	0
Honokoa	74392709	08/04/99	Surface	115	89	169	0	0
Honokoa	74392709	09/19/03	BIP Generated	110	45	38	0	0
Lower K1 Road	74392709	09/16/99	Subsurface	157	67	85	0	0
Lower K1 Road	74392709	10/12/99	Subsurface	11	0	6	0	0
Lower K1 Road	74392709	01/29/04	Subsurface	8	0	0	8	0
Lower K1 Road	74392709	07/09/03	Surface	1,400	210	40	235	0
Lower K1 Road	74392709	08/09/99	Surface	50	0	31	0	0
Lower K1 Road	74392709	08/04/99	Surface	115	89	169	0	0
Lower K1 Road	74392709	07/24/03	Surface	2	0	2	0	0
Lower K1 Road	74392709	09/19/03	BIP Generated	110	45	38	0	0
Waikahalulu	74392709	09/16/99	Subsurface	157	67	85	0	0
Waikahalulu	74392709	10/12/99	Subsurface	11	0	6	0	0
Waikahalulu	74392709	01/29/04	Subsurface	8	0	0	8	0
Waikahalulu	74392709	07/24/03	Surface	2	0	2	0	0
Waikahalulu	74392709	08/09/99	Surface	50	0	31	0	0
Waikahalulu	74392709	08/04/99	Surface	115	89	169	0	0
Waikahalulu	74392709	07/09/03	Surface	1,400	210	40	235	0
Waikahalulu	74392709	09/19/03	BIP Generated	110	45	38	0	0
Honokoa	74392710	06/03/03	Surface	1,400	423	422	282	0

UXO Remnant Summary  
Island Wide Summary

Work Area	GMU	Date	Source	Field Weight	Requiring Thermal Treatment (lbs)	Requiring Demil (lbs)	No Treatment Required (lbs)	Non-Hazardous Candle Material (lbs)
Honokoa	74392710	06/24/03	Surface	10	0	0	0	10
Honokoa	74392710	06/24/03	Surface	50	0	20	20	0
Honokoa	74392711	06/24/03	Surface	10	0	0	0	10
Honokoa	74392711	05/29/03	Surface	2,000	604	601	403	0
Honokoa	74392711	06/24/03	Surface	5	0	5	0	0
Honokoa	74392712	05/28/03	Surface	1,900	119	635	443	0
Honokoa	74392712	06/05/03	Surface	10	0	0	0	10
Honokoa	74392712	09/19/03	BIP Generated	10	0	0	8	0
Honokoa	74392713	06/05/03	Surface	75	0	75	0	0
Honokoa	74392713	06/05/03	Surface	5	0	0	0	5
Honokoa	74392713	05/22/03	Surface	1,600	284	651	249	0
North Coast	74392749	04/14/03	Surface	5	0	0	0	5
North Coast	74392749	03/25/03	Surface	105	13	3	23	0
North Coast	74392749	07/28/03	BIP Generated	1	0	1	0	0
North Coast	74392750	03/26/03	Surface	155	19	4	34	0
North Coast	74392751	04/01/03	Surface	8	0	9	0	0
North Coast	74392751	03/19/03	Surface	770	126	301	296	0
North Coast	74392751	04/01/03	Surface	2	0	0	0	2
Waikahalulu	74402691	11/06/03	Surface	105	72	0	0	0
Waikahalulu	74402692	11/13/03	Surface	140	130	0	0	0
Waikahalulu	74402692	01/14/04	Surface	32	31	0	0	0
Waikahalulu	74402705	05/01/03	Surface	665	110	220	280	0
Waikahalulu	74402705	06/04/03	Surface	57	0	45	0	0
Waikahalulu	74402706	05/20/03	Surface	850	157	265	340	0
Waikahalulu	74402706	06/04/03	Surface	2	0	2	0	0
Waikahalulu	74402707	05/20/03	Surface	840	136	260	335	0
Waikahalulu	74402707	06/04/03	Surface	100	0	75	0	0
Waikahalulu	74402708	08/04/03	Surface	3	0	3	0	0
Waikahalulu	74402708	07/24/03	Surface	1,900	586	0	0	0
Honokoa	74402709	12/18/99	Subsurface	2	0	3	0	0
Honokoa	74402709	01/29/04	Subsurface	3	0	0	3	0
Honokoa	74402709	10/12/99	Subsurface	30	0	22	0	0
Honokoa	74402709	09/16/99	Subsurface	159	31	175	0	0
Honokoa	74402709	08/09/99	Surface	80	12	112	0	0
Honokoa	74402709	07/24/03	Surface	1,500	301	299	0	0
Lower K1 Road	74402709	12/18/99	Subsurface	2	0	3	0	0
Lower K1 Road	74402709	01/29/04	Subsurface	3	0	0	3	0
Lower K1 Road	74402709	10/12/99	Subsurface	30	0	22	0	0
Lower K1 Road	74402709	09/16/99	Subsurface	159	31	175	0	0
Lower K1 Road	74402709	08/09/99	Surface	80	12	112	0	0
Lower K1 Road	74402709	07/24/03	Surface	1,500	301	299	0	0
Waikahalulu	74402709	12/18/99	Subsurface	2	0	3	0	0
Waikahalulu	74402709	01/29/04	Subsurface	3	0	0	3	0
Waikahalulu	74402709	10/12/99	Subsurface	30	0	22	0	0
Waikahalulu	74402709	09/16/99	Subsurface	159	31	175	0	0

UXO Remnant Summary  
Island Wide Summary

Work Area	GMU	Date	Source	Field Weight	Requiring Thermal Treatment (lbs)	Requiring Demil (lbs)	No Treatment Required (lbs)	Non-Hazardous Candle Material (lbs)
Waikahalulu	74402709	08/09/99	Surface	80	12	112	0	0
Waikahalulu	74402709	07/24/03	Surface	1,500	301	299	0	0
Honokoa	74402710	12/18/99	Subsurface	5	7	0	0	0
Honokoa	74402710	09/15/99	Subsurface	135	0	140	0	0
Honokoa	74402710	01/29/04	Surface	11	0	0	11	0
Honokoa	74402710	06/05/03	Surface	1,000	302	301	201	0
Honokoa	74402710	06/24/03	Surface	4	0	3	0	0
Lower K1 Road	74402710	09/15/99	Subsurface	135	0	140	0	0
Lower K1 Road	74402710	12/18/99	Subsurface	5	7	0	0	0
Lower K1 Road	74402710	06/05/03	Surface	1,000	302	301	201	0
Lower K1 Road	74402710	06/24/03	Surface	4	0	3	0	0
Lower K1 Road	74402710	01/29/04	Surface	11	0	0	11	0
Waikahalulu	74402710	09/15/99	Subsurface	135	0	140	0	0
Waikahalulu	74402710	12/18/99	Subsurface	5	7	0	0	0
Waikahalulu	74402710	06/05/03	Surface	1,000	302	301	201	0
Waikahalulu	74402710	06/24/03	Surface	4	0	3	0	0
Waikahalulu	74402710	01/29/04	Surface	11	0	0	11	0
Honokoa	74402711	05/14/03	Surface	2,200	641	643	642	0
Honokoa	74402711	06/05/03	Surface	5	0	5	0	0
Honokoa	74402711	09/19/03	BIP Generated	40	0	31	0	0
Honokoa	74402712	05/14/03	Surface	2,400	426	977	373	0
Honokoa	74402712	06/05/03	Surface	25	0	25	0	0
Honokoa	74402713	05/20/03	Surface	1,700	302	692	264	0
Honokoa	74402713	06/05/03	Surface	5	0	5	0	0
Honokoa	74402714	05/20/03	Surface	2,000	355	814	310	0
Honokoa	74402714	06/05/03	Surface	5	0	5	0	0
North Coast	74402749	03/24/03	Surface	120	18	16	86	0
North Coast	74402750	03/20/03	Surface	187	86	61	0	0
North Coast	74402751	03/18/03	Surface	175	106	26	0	0
North Coast	74402751	07/28/03	BIP Generated	0	0	1	0	0
North Coast	74402752	03/17/03	Surface	40	21	0	0	0
North Coast	74402753	03/13/03	Surface	300	180	31	0	0
Waikahalulu	74412691	10/23/03	Surface	70	10	21	14	0
Waikahalulu	74412691	01/12/04	BIP Generated	5	3	0	0	0
Waikahalulu	74412692	10/23/03	Surface	175	34	49	32	0
Waikahalulu	74412706	06/04/03	Surface	41	0	35	0	0
Waikahalulu	74412706	05/07/03	Surface	2,000	324	605	810	0
Waikahalulu	74412707	05/07/03	Surface	2,600	400	468	1,007	0
Waikahalulu	74412707	06/04/03	Surface	365	0	300	0	0
Waikahalulu	74412707	06/04/03	Surface	2	0	0	0	2
Waikahalulu	74412707	09/19/03	BIP Generated	225	0	101	90	0
Waikahalulu	74412708	07/28/03	Surface	2,700	1,097	366	0	0
Waikahalulu	74412708	08/04/03	Surface	3	0	2	0	0
Waikahalulu	74412708	10/17/03	BIP Generated	75	0	71	0	0
Waikahalulu	74412709	07/14/03	Surface	2,100	242	52	314	0



UXO Remnant Summary  
Island Wide Summary

Work Area	GMU	Date	Source	Field Weight	Requiring Thermal Treatment (lbs)	Requiring Demil (lbs)	No Treatment Required (lbs)	Non-Hazardous Candle Material (lbs)
Waikahalulu	74412709	07/24/03	Surface	91	0	65	0	0
Honokoa	74412710	11/17/99	Subsurface	542	85	374	0	0
Honokoa	74412710	03/19/01	Subsurface	50	32	0	0	0
Honokoa	74412710	11/18/99	Subsurface	271	52	187	0	0
Honokoa	74412710	09/14/99	Subsurface	55	0	70	0	0
Honokoa	74412710	11/01/99	Surface	95	0	94	0	0
Honokoa	74412710	10/22/99	Surface	875	317	700	0	0
Lower K1 Road	74412710	11/17/99	Subsurface	542	85	374	0	0
Lower K1 Road	74412710	03/19/01	Subsurface	50	32	0	0	0
Lower K1 Road	74412710	11/18/99	Subsurface	271	52	187	0	0
Lower K1 Road	74412710	09/14/99	Subsurface	55	0	70	0	0
Lower K1 Road	74412710	07/24/03	Surface	75	37	2	0	0
Lower K1 Road	74412710	11/01/99	Surface	95	0	94	0	0
Lower K1 Road	74412710	10/22/99	Surface	875	317	700	0	0
Honokoa	74412711	09/15/99	Subsurface	141	63	90	0	0
Honokoa	74412711	01/29/04	Subsurface	3	0	0	3	0
Honokoa	74412711	12/18/99	Subsurface	33	3	25	0	0
Honokoa	74412711	06/24/03	Surface	4	0	3	0	0
Honokoa	74412711	08/10/99	Surface	60	16	35	0	0
Honokoa	74412711	06/12/03	Surface	900	272	260	171	0
Honokoa	74412711	06/24/03	Surface	20	0	0	0	20
Lower K1 Road	74412711	09/15/99	Subsurface	141	63	90	0	0
Lower K1 Road	74412711	01/29/04	Subsurface	3	0	0	3	0
Lower K1 Road	74412711	12/18/99	Subsurface	33	3	25	0	0
Lower K1 Road	74412711	06/24/03	Surface	4	0	3	0	0
Lower K1 Road	74412711	08/10/99	Surface	60	16	35	0	0
Lower K1 Road	74412711	06/12/03	Surface	900	272	260	171	0
Lower K1 Road	74412711	06/24/03	Surface	20	0	0	0	20
Waikahalulu	74412711	09/15/99	Subsurface	141	63	90	0	0
Waikahalulu	74412711	01/29/04	Subsurface	3	0	0	3	0
Waikahalulu	74412711	12/18/99	Subsurface	33	3	25	0	0
Waikahalulu	74412711	06/24/03	Surface	4	0	3	0	0
Waikahalulu	74412711	08/10/99	Surface	60	16	35	0	0
Waikahalulu	74412711	06/12/03	Surface	900	272	260	171	0
Waikahalulu	74412711	06/24/03	Surface	20	0	0	0	20
Honokoa	74412712	12/18/99	Subsurface	37	13	28	0	0
Honokoa	74412712	01/29/04	Subsurface	1	0	0	1	0
Honokoa	74412712	09/23/99	Subsurface	115	18	90	0	0
Honokoa	74412712	10/12/99	Subsurface	30	0	27	0	0
Honokoa	74412712	06/10/03	Surface	1,700	515	524	402	0
Honokoa	74412712	06/24/03	Surface	57	15	25	0	0
Honokoa	74412712	08/10/99	Surface	150	33	162	0	0
Lower K1 Road	74412712	12/18/99	Subsurface	37	13	28	0	0
Lower K1 Road	74412712	01/29/04	Subsurface	1	0	0	1	0
Lower K1 Road	74412712	09/23/99	Subsurface	115	18	90	0	0

UXO Remnant Summary  
Island Wide Summary

Work Area	GMU	Date	Source	Field Weight	Requiring Thermal Treatment (lbs)	Requiring Demil (lbs)	No Treatment Required (lbs)	Non-Hazardous Candle Material (lbs)
Lower K1 Road	74412712	10/12/99	Subsurface	30	0	27	0	0
Lower K1 Road	74412712	06/10/03	Surface	1,700	515	524	402	0
Lower K1 Road	74412712	06/24/03	Surface	57	15	25	0	0
Lower K1 Road	74412712	08/10/99	Surface	150	33	162	0	0
Waikahalulu	74412712	12/18/99	Subsurface	37	13	28	0	0
Waikahalulu	74412712	01/29/04	Subsurface	1	0	0	1	0
Waikahalulu	74412712	09/23/99	Subsurface	115	18	90	0	0
Waikahalulu	74412712	10/12/99	Subsurface	30	0	27	0	0
Waikahalulu	74412712	06/10/03	Surface	1,700	515	524	402	0
Waikahalulu	74412712	06/24/03	Surface	57	15	25	0	0
Waikahalulu	74412712	08/10/99	Surface	150	33	162	0	0
Honokoa	74412713	05/15/03	Surface	1,600	298	352	249	0
Honokoa	74412713	06/05/03	Surface	5	0	5	0	0
Honokoa	74412714	05/15/03	Surface	1,300	231	529	202	0
Honokoa	74412714	06/05/03	Surface	15	0	15	0	0
Honokoa	74412715	08/26/03	Surface	1,400	590	99	339	0
Honokoa	74412715	09/16/03	Surface	35	15	3	9	0
Honokoa	74412715	09/16/03	Surface	20	0	0	0	20
Honokoa	74412715	12/15/03	BIP Generated	35	0	32	0	0
North Coast	74412750	03/11/03	Surface	175	121	0	0	0
North Coast	74412751	03/12/03	Surface	650	98	85	468	0
North Coast	74412751	04/01/03	Surface	5	0	5	0	0
North Coast	74412752	03/10/03	Surface	805	140	50	367	0
North Coast	74412752	04/14/03	Surface	5	0	5	0	0
Waikahalulu	74422691	10/29/03	Surface	560	64	234	69	0
Waikahalulu	74422691	11/05/03	Surface	1	0	1	0	0
Waikahalulu	74422692	10/16/03	Surface	105	18	11	32	0
Waikahalulu	74422693	10/16/03	Surface	420	1,267	830	1,217	0
Waikahalulu	74422708	07/17/03	Surface	2,400	328	950	432	0
Waikahalulu	74422708	09/10/03	Surface	102	14	40	18	0
Waikahalulu	74422709	09/10/03	Surface	25	3	8	4	0
Waikahalulu	74422709	07/21/03	Surface	1,900	260	752	342	0
Waikahalulu	74422709	09/10/03	Surface	5	0	0	0	5
Waikahalulu	74422710	07/02/03	Surface	51	0	51	0	0
Waikahalulu	74422710	06/23/03	Surface	1,100	111	726	264	0
Waikahalulu	74422710	07/02/03	Surface	5	0	0	0	5
Waikahalulu	74422711	06/18/03	Surface	2,000	324	2,500	1,007	0
Waikahalulu	74422711	07/02/03	Surface	91	9	75	22	0
Honokoa	74422712	09/22/99	Subsurface	365	50	265	0	0
Honokoa	74422712	01/29/04	Subsurface	8	0	0	8	0
Honokoa	74422712	08/11/99	Surface	90	20	97	0	0
Honokoa	74422712	06/23/03	Surface	1,000	99	660	241	0
Lower K1 Road	74422712	09/22/99	Subsurface	365	50	265	0	0
Lower K1 Road	74422712	01/29/04	Subsurface	8	0	0	8	0
Lower K1 Road	74422712	08/11/99	Surface	90	20	97	0	0

UXO Remnant Summary  
Island Wide Summary

Work Area	GMU	Date	Source	Field Weight	Requiring Thermal Treatment (lbs)	Requiring Demil (lbs)	No Treatment Required (lbs)	Non-Hazardous Candle Material (lbs)
Lower K1 Road	74422712	06/23/03	Surface	1,000	99	660	241	0
Waikahalulu	74422712	09/22/99	Subsurface	365	50	265	0	0
Waikahalulu	74422712	01/29/04	Subsurface	8	0	0	8	0
Waikahalulu	74422712	08/11/99	Surface	90	20	97	0	0
Waikahalulu	74422712	06/23/03	Surface	1,000	99	660	241	0
Honokoa	74422713	12/18/99	Subsurface	12	10	2	0	0
Honokoa	74422713	01/29/04	Subsurface	5	0	0	5	0
Honokoa	74422713	09/22/99	Subsurface	120	40	131	0	0
Honokoa	74422713	06/12/03	Surface	900	272	270	181	0
Honokoa	74422713	06/24/03	Surface	1	0	0	0	1
Honokoa	74422713	08/11/99	Surface	40	27	33	0	0
Honokoa	74422713	08/19/99	Surface	20	0	32	0	0
Lower K1 Road	74422713	12/18/99	Subsurface	12	10	2	0	0
Lower K1 Road	74422713	01/29/04	Subsurface	5	0	0	5	0
Lower K1 Road	74422713	09/22/99	Subsurface	120	40	131	0	0
Lower K1 Road	74422713	06/12/03	Surface	900	272	270	181	0
Lower K1 Road	74422713	06/24/03	Surface	1	0	0	0	1
Lower K1 Road	74422713	08/11/99	Surface	40	27	33	0	0
Lower K1 Road	74422713	08/19/99	Surface	20	0	32	0	0
Waikahalulu	74422713	12/18/99	Subsurface	12	10	2	0	0
Waikahalulu	74422713	01/29/04	Subsurface	5	0	0	5	0
Waikahalulu	74422713	09/22/99	Subsurface	120	40	131	0	0
Waikahalulu	74422713	06/12/03	Surface	900	272	270	181	0
Waikahalulu	74422713	06/24/03	Surface	1	0	0	0	1
Waikahalulu	74422713	08/11/99	Surface	40	27	33	0	0
Waikahalulu	74422713	08/19/99	Surface	20	0	32	0	0
Honokoa	74422714	06/05/03	Surface	35	0	35	0	0
Honokoa	74422714	05/19/03	Surface	1,015	180	413	158	0
Honokoa	74422714	06/05/03	Surface	5	0	0	0	5
Honokoa	74422715	06/05/03	Surface	5	0	5	0	0
Honokoa	74422715	05/22/03	Surface	1,500	266	611	233	0
Honokoa	74422715	06/05/03	Surface	5	0	0	0	5
Honokoa	74422716	05/21/03	Surface	1,400	249	570	218	0
Honokoa	74422716	06/05/03	Surface	28	3	25	0	0
Honokoa	74422730	01/29/04	Surface	10	0	10	0	0
North Coast	74422751	03/05/03	Surface	215	37	13	96	0
Waikahalulu	74432691	10/09/03	Surface	105	13	6	14	0
Waikahalulu	74432692	10/09/03	Surface	35	6	4	11	0
Waikahalulu	74432693	08/25/03	Surface	105	31	21	53	0
Waikahalulu	74432693	10/27/03	Surface	1	0	0	1	0
Waikahalulu	74432694	09/30/03	Surface	315	44	73	67	0
Waikahalulu	74432694	10/27/03	Surface	40	0	25	0	0
Waikahalulu	74432695	10/27/03	Surface	110	0	80	0	0
Waikahalulu	74432695	09/30/03	Surface	350	48	82	77	0
Waikahalulu	74432695	01/12/04	BIP Generated	5	3	0	0	0

UXO Remnant Summary  
Island Wide Summary

Work Area	GMU	Date	Source	Field Weight	Requiring Thermal Treatment (lbs)	Requiring Demil (lbs)	No Treatment Required (lbs)	Non-Hazardous Candle Material (lbs)
Waikahalulu	74432709	09/10/03	Surface	2	0	2	0	0
Waikahalulu	74432709	07/21/03	Surface	1,500	206	594	270	0
Waikahalulu	74432710	06/19/03	Surface	1,600	159	1,056	384	0
Waikahalulu	74432710	09/19/03	BIP Generated	110	0	70	0	0
Waikahalulu	74432711	06/18/03	Surface	1,500	153	975	361	0
Waikahalulu	74432711	09/19/03	BIP Generated	20	0	0	13	0
Waikahalulu	74432712	07/07/03	Surface	5	0	0	0	5
Waikahalulu	74432712	06/25/03	Surface	1,000	103	676	252	0
Waikahalulu	74432712	07/07/03	Surface	1	0	0	1	0
Honokoa	74432713	10/12/99	Subsurface	2	0	2	0	0
Honokoa	74432713	09/23/99	Subsurface	115	87	0	0	0
Honokoa	74432713	01/31/00	Subsurface	1	0	2	0	0
Honokoa	74432713	02/02/04	Subsurface	1	0	0	1	0
Honokoa	74432713	06/26/03	Surface	1,800	366	2,007	803	0
Honokoa	74432713	07/07/03	Surface	2	0	0	2	0
Honokoa	74432713	09/19/03	BIP Generated	110	30	30	0	0
Lower K1 Road	74432713	10/12/99	Subsurface	2	0	2	0	0
Lower K1 Road	74432713	09/23/99	Subsurface	115	87	0	0	0
Lower K1 Road	74432713	01/31/00	Subsurface	1	0	2	0	0
Lower K1 Road	74432713	02/02/04	Subsurface	1	0	0	1	0
Lower K1 Road	74432713	06/26/03	Surface	1,800	366	2,007	803	0
Lower K1 Road	74432713	07/07/03	Surface	2	0	0	2	0
Lower K1 Road	74432713	09/19/03	BIP Generated	110	30	30	0	0
Waikahalulu	74432713	09/23/99	Subsurface	115	87	0	0	0
Waikahalulu	74432713	01/31/00	Subsurface	1	0	2	0	0
Waikahalulu	74432713	02/02/04	Subsurface	1	0	0	1	0
Waikahalulu	74432713	10/12/99	Subsurface	2	0	2	0	0
Waikahalulu	74432713	06/26/03	Surface	1,800	366	2,007	803	0
Waikahalulu	74432713	07/07/03	Surface	2	0	0	2	0
Waikahalulu	74432713	09/19/03	BIP Generated	110	30	30	0	0
Honokoa	74432714	02/02/04	Subsurface	3	0	0	3	0
Honokoa	74432714	09/30/99	Subsurface	10	7	0	0	0
Honokoa	74432714	10/12/99	Subsurface	29	0	26	0	0
Honokoa	74432714	07/15/03	Surface	9	0	8	0	0
Honokoa	74432714	06/30/03	Surface	1,500	0	289	799	0
Lower K1 Road	74432714	02/02/04	Subsurface	3	0	0	3	0
Lower K1 Road	74432714	09/30/99	Subsurface	10	7	0	0	0
Lower K1 Road	74432714	10/12/99	Subsurface	29	0	26	0	0
Lower K1 Road	74432714	07/15/03	Surface	9	0	8	0	0
Lower K1 Road	74432714	06/30/03	Surface	1,500	0	289	799	0
Waikahalulu	74432714	02/02/04	Subsurface	3	0	0	3	0
Waikahalulu	74432714	09/30/99	Subsurface	10	7	0	0	0
Waikahalulu	74432714	10/12/99	Subsurface	29	0	26	0	0
Waikahalulu	74432714	07/15/03	Surface	9	0	8	0	0
Waikahalulu	74432714	06/30/03	Surface	1,500	0	289	799	0

UXO Remnant Summary  
Island Wide Summary

Work Area	GMU	Date	Source	Field Weight	Requiring Thermal Treatment (lbs)	Requiring Demil (lbs)	No Treatment Required (lbs)	Non-Hazardous Candle Material (lbs)
Honokoa	74432715	05/29/03	Surface	600	107	244	93	0
Honokoa	74432715	06/12/03	Surface	502	89	204	78	0
Honokoa	74432716	06/16/03	Surface	670	196	186	170	0
Honokoa	74432716	06/19/03	Surface	2	0	2	0	0
Honokoa	74432717	06/12/03	Surface	4,400	989	1,630	1,494	0
Honokoa	74432717	06/19/03	Surface	10	0	6	0	0
North Coast	74432751	03/10/03	Surface	35	5	2	17	0
North Coast	74432751	04/02/03	Surface	5	0	0	0	5
North Coast	74432752	03/03/03	Surface	245	16	15	137	0
Waikahalulu	74442692	10/09/03	Surface	35	5	1	5	0
Waikahalulu	74442694	09/25/03	Surface	175	19	0	47	0
Waikahalulu	74442695	10/27/03	Surface	1	0	0	1	0
Waikahalulu	74442695	09/18/03	Surface	385	53	90	86	0
Waikahalulu	74442696	09/17/03	Surface	350	67	89	65	0
Waikahalulu	74442696	10/27/03	Surface	41	8	10	7	0
Waikahalulu	74442711	08/18/03	Surface	1,040	143	412	188	0
Waikahalulu	74442711	09/11/03	Surface	30	2	25	3	0
Waikahalulu	74442711	12/15/03	BIP Generated	30	0	31	0	0
Waikahalulu	74442712	08/19/03	Surface	1,015	139	389	183	0
Lower K1 Road	74442713	08/24/99	Surface	20	0	30	0	0
Lower K1 Road	74442713	08/20/03	Surface	935	129	370	169	0
Lower K1 Road	74442713	09/11/03	Surface	5	0	0	0	5
Waikahalulu	74442713	08/24/99	Surface	20	0	30	0	0
Waikahalulu	74442713	08/20/03	Surface	935	129	370	169	0
Waikahalulu	74442713	09/11/03	Surface	5	0	0	0	5
Honokoa	74442714	06/25/02	Subsurface	7	6	0	0	0
Honokoa	74442714	02/03/04	Subsurface	28	0	0	28	0
Honokoa	74442714	03/23/00	Subsurface	43	34	0	0	0
Honokoa	74442714	10/12/99	Subsurface	2	3	0	0	0
Honokoa	74442714	09/30/99	Subsurface	157	69	0	0	0
Honokoa	74442714	08/01/03	Surface	325	45	129	59	0
Honokoa	74442714	08/18/99	Surface	165	44	182	0	0
Honokoa	74442714	08/24/99	Surface	22	0	32	0	0
Lower K1 Road	74442714	06/25/02	Subsurface	7	6	0	0	0
Lower K1 Road	74442714	02/03/04	Subsurface	28	0	0	28	0
Lower K1 Road	74442714	03/23/00	Subsurface	43	34	0	0	0
Lower K1 Road	74442714	10/12/99	Subsurface	2	3	0	0	0
Lower K1 Road	74442714	09/30/99	Subsurface	157	69	0	0	0
Lower K1 Road	74442714	08/01/03	Surface	325	45	129	59	0
Lower K1 Road	74442714	08/18/99	Surface	165	44	182	0	0
Lower K1 Road	74442714	08/24/99	Surface	22	0	32	0	0
Waikahalulu	74442714	06/25/02	Subsurface	7	6	0	0	0
Waikahalulu	74442714	02/03/04	Subsurface	28	0	0	28	0
Waikahalulu	74442714	03/23/00	Subsurface	43	34	0	0	0
Waikahalulu	74442714	10/12/99	Subsurface	2	3	0	0	0

UXO Remnant Summary  
Island Wide Summary

Work Area	GMU	Date	Source	Field Weight	Requiring Thermal Treatment (lbs)	Requiring Demil (lbs)	No Treatment Required (lbs)	Non-Hazardous Candle Material (lbs)
Waikahalulu	74442714	09/30/99	Subsurface	157	69	0	0	0
Waikahalulu	74442714	08/01/03	Surface	325	45	129	59	0
Waikahalulu	74442714	08/18/99	Surface	165	44	182	0	0
Waikahalulu	74442714	08/24/99	Surface	22	0	32	0	0
Honokoa	74442715	10/12/99	Subsurface	31	16	21	0	0
Honokoa	74442715	09/30/99	Subsurface	25	21	0	0	0
Honokoa	74442715	03/23/00	Subsurface	4	4	0	0	0
Honokoa	74442715	02/03/04	Subsurface	6	0	0	6	0
Honokoa	74442715	06/25/02	Subsurface	0	1	0	0	0
Honokoa	74442715	08/24/99	Surface	5	0	6	0	0
Honokoa	74442715	08/18/99	Surface	95	53	99	0	0
Honokoa	74442715	06/02/03	Surface	920	163	375	143	0
Honokoa	74442715	06/12/03	Surface	3	0	3	0	0
Honokoa	74442715	06/12/03	Surface	2	0	0	0	2
Lower K1 Road	74442715	10/12/99	Subsurface	31	16	21	0	0
Lower K1 Road	74442715	09/30/99	Subsurface	25	21	0	0	0
Lower K1 Road	74442715	03/23/00	Subsurface	4	4	0	0	0
Lower K1 Road	74442715	02/03/04	Subsurface	6	0	0	6	0
Lower K1 Road	74442715	06/25/02	Subsurface	0	1	0	0	0
Lower K1 Road	74442715	08/24/99	Surface	5	0	6	0	0
Lower K1 Road	74442715	08/18/99	Surface	95	53	99	0	0
Lower K1 Road	74442715	06/02/03	Surface	920	163	375	143	0
Lower K1 Road	74442715	06/12/03	Surface	3	0	3	0	0
Lower K1 Road	74442715	06/12/03	Surface	2	0	0	0	2
Waikahalulu	74442715	10/12/99	Subsurface	31	16	21	0	0
Waikahalulu	74442715	09/30/99	Subsurface	25	21	0	0	0
Waikahalulu	74442715	03/23/00	Subsurface	4	4	0	0	0
Waikahalulu	74442715	02/03/04	Subsurface	6	0	0	6	0
Waikahalulu	74442715	06/25/02	Subsurface	0	1	0	0	0
Waikahalulu	74442715	08/24/99	Surface	5	0	6	0	0
Waikahalulu	74442715	08/18/99	Surface	95	53	99	0	0
Waikahalulu	74442715	06/02/03	Surface	920	163	375	143	0
Waikahalulu	74442715	06/12/03	Surface	3	0	3	0	0
Waikahalulu	74442715	06/12/03	Surface	2	0	0	0	2
Honokoa	74442716	06/05/03	Surface	1,650	465	485	332	0
Honokoa	74442716	06/16/03	Surface	66	0	40	16	0
Honokoa	74442716	09/19/03	BIP Generated	35	0	0	29	0
Honokoa	74442717	06/09/03	Surface	735	156	125	158	0
Honokoa	74442717	06/18/03	Surface	20	0	12	0	0
Honokoa	74442718	07/29/03	Surface	15	0	0	0	15
Honokoa	74442718	07/30/03	Surface	13	3	3	4	0
Honokoa	74442718	07/07/03	Surface	1,205	295	251	321	0
Honokoa	74442719	07/30/03	Surface	115	28	24	31	0
Honokoa	74442719	07/02/03	Surface	1,035	253	216	383	0
Honokoa	74442719	10/17/03	BIP Generated	180	54	165	0	0

UXO Remnant Summary  
Island Wide Summary

Work Area	GMU	Date	Source	Field Weight	Requiring Thermal Treatment (lbs)	Requiring Demil (lbs)	No Treatment Required (lbs)	Non-Hazardous Candle Material (lbs)
North Coast	74442751	02/26/03	Surface	165	111	44	0	0
North Coast	74442752	02/27/03	Surface	90	19	6	38	0
Waikahalulu	74452694	09/26/03	Surface	280	32	30	75	0
Waikahalulu	74452695	09/26/03	Surface	125	31	0	45	0
Waikahalulu	74452696	09/26/03	Surface	50	0	38	0	0
Waikahalulu	74452696	02/03/04	BIP Generated	10	0	10	0	0
Waikahalulu	74452697	09/26/03	Surface	250	34	58	56	0
Waikahalulu	74452697	10/27/03	Surface	51	0	40	0	0
Waikahalulu	74452708	02/06/04	Surface	2	0	0	2	0
Waikahalulu	74452709	02/06/04	Surface	5	0	0	5	0
Waikahalulu	74452711	02/05/04	Surface	2	2	0	0	0
Waikahalulu	74452712	08/07/03	Surface	1,150	158	456	207	0
Waikahalulu	74452712	09/11/03	Surface	5	0	5	0	0
Waikahalulu	74452713	09/11/03	Surface	5	0	0	0	5
Waikahalulu	74452713	08/11/03	Surface	1,480	203	586	267	0
Waikahalulu	74452713	09/11/03	Surface	5	0	5	0	0
Waikahalulu	74452713	12/15/03	BIP Generated	120	0	110	0	0
Waikahalulu	74452714	08/04/03	Surface	550	76	218	99	0
Waikahalulu	74452714	09/11/03	Surface	55	8	22	11	0
Honokoa	74452715	10/12/99	Subsurface	156	53	95	0	0
Honokoa	74452715	10/04/99	Subsurface	30	26	0	0	0
Honokoa	74452715	03/23/00	Subsurface	3	2	0	0	0
Honokoa	74452715	08/11/99	Surface	45	23	32	0	0
Honokoa	74452715	06/19/03	Surface	680	205	210	90	0
Honokoa	74452715	06/30/03	Surface	7	0	5	0	0
Honokoa	74452715	06/30/03	Surface	10	0	0	0	10
Lower K1 Road	74452715	10/12/99	Subsurface	156	53	95	0	0
Lower K1 Road	74452715	10/04/99	Subsurface	30	26	0	0	0
Lower K1 Road	74452715	03/23/00	Subsurface	3	2	0	0	0
Lower K1 Road	74452715	08/11/99	Surface	45	23	32	0	0
Lower K1 Road	74452715	06/19/03	Surface	680	205	210	90	0
Lower K1 Road	74452715	06/30/03	Surface	7	0	5	0	0
Lower K1 Road	74452715	06/30/03	Surface	10	0	0	0	10
Waikahalulu	74452715	10/12/99	Subsurface	156	53	95	0	0
Waikahalulu	74452715	10/04/99	Subsurface	30	26	0	0	0
Waikahalulu	74452715	03/23/00	Subsurface	3	2	0	0	0
Waikahalulu	74452715	08/11/99	Surface	45	23	32	0	0
Waikahalulu	74452715	06/19/03	Surface	680	205	210	90	0
Waikahalulu	74452715	06/30/03	Surface	7	0	5	0	0
Waikahalulu	74452715	06/30/03	Surface	10	0	0	0	10
Honokoa	74452716	10/13/99	Subsurface	29	0	30	0	0
Honokoa	74452716	10/04/99	Subsurface	107	73	32	0	0
Honokoa	74452716	02/02/04	Subsurface	30	0	0	30	0
Honokoa	74452716	06/23/03	Surface	2,400	506	131	1,109	0
Honokoa	74452716	06/30/03	Surface	20	0	7	9	0

UXO Remnant Summary  
Island Wide Summary

Work Area	GMU	Date	Source	Field Weight	Requiring Thermal Treatment (lbs)	Requiring Demil (lbs)	No Treatment Required (lbs)	Non-Hazardous Candle Material (lbs)
Honokoa	74452716	06/30/03	Surface	10	0	0	0	10
Honokoa	74452716	08/11/99	Surface	175	26	192	0	0
Honokoa	74452716	08/19/99	Surface	2	1	0	0	0
Honokoa	74452716	09/02/99	Surface	2	2	0	0	0
Honokoa	74452716	10/25/99	BIP Generated	50	18	0	0	0
Lower K1 Road	74452716	10/13/99	Subsurface	29	0	30	0	0
Lower K1 Road	74452716	10/04/99	Subsurface	107	73	32	0	0
Lower K1 Road	74452716	06/23/03	Surface	2,400	506	131	1,109	0
Lower K1 Road	74452716	06/30/03	Surface	20	0	7	9	0
Lower K1 Road	74452716	06/30/03	Surface	10	0	0	0	10
Lower K1 Road	74452716	08/11/99	Surface	175	26	192	0	0
Lower K1 Road	74452716	08/19/99	Surface	2	1	0	0	0
Lower K1 Road	74452716	09/02/99	Surface	2	2	0	0	0
Lower K1 Road	74452716	10/25/99	BIP Generated	50	18	0	0	0
Waikahalulu	74452716	02/02/04	Subsurface	30	0	0	30	0
Waikahalulu	74452716	10/13/99	Subsurface	29	0	30	0	0
Waikahalulu	74452716	10/04/99	Subsurface	107	73	32	0	0
Waikahalulu	74452716	06/23/03	Surface	2,400	506	131	1,109	0
Waikahalulu	74452716	06/30/03	Surface	20	0	7	9	0
Waikahalulu	74452716	06/30/03	Surface	10	0	0	0	10
Waikahalulu	74452716	08/11/99	Surface	175	26	192	0	0
Waikahalulu	74452716	08/19/99	Surface	2	1	0	0	0
Waikahalulu	74452716	09/02/99	Surface	2	2	0	0	0
Waikahalulu	74452716	10/25/99	BIP Generated	50	18	0	0	0
Honokoa	74452717	02/02/04	Subsurface	20	0	0	20	0
Honokoa	74452717	11/08/99	Subsurface	30	0	28	0	0
Honokoa	74452717	10/28/99	Subsurface	45	8	0	0	0
Honokoa	74452717	01/31/00	Subsurface	17	12	0	0	0
Honokoa	74452717	07/15/03	Surface	35	0	36	0	0
Honokoa	74452717	06/26/03	Surface	3,355	166	606	2,469	0
Honokoa	74452717	09/19/03	BIP Generated	35	0	0	21	0
Lower K1 Road	74452717	11/08/99	Subsurface	30	0	28	0	0
Lower K1 Road	74452717	10/28/99	Subsurface	45	8	0	0	0
Lower K1 Road	74452717	01/31/00	Subsurface	17	12	0	0	0
Lower K1 Road	74452717	02/02/04	Subsurface	20	0	0	20	0
Lower K1 Road	74452717	06/26/03	Surface	3,355	166	606	2,469	0
Lower K1 Road	74452717	07/15/03	Surface	35	0	36	0	0
Lower K1 Road	74452717	09/19/03	BIP Generated	35	0	0	21	0
Honokoa	74452718	07/30/03	Surface	5	0	0	0	5
Honokoa	74452718	07/30/03	Surface	39	9	8	11	0
Honokoa	74452718	07/15/03	Surface	3,315	801	668	666	0
Honokoa	74452719	07/21/03	Surface	600	147	125	160	0
Honokoa	74452719	07/30/03	Surface	72	17	15	19	0
Honokoa	74452720	07/23/03	Surface	770	401	0	255	0
Honokoa	74452720	08/04/03	Surface	10	0	8	0	0



UXO Remnant Summary  
Island Wide Summary

Work Area	GMU	Date	Source	Field Weight	Requiring Thermal Treatment (lbs)	Requiring Demil (lbs)	No Treatment Required (lbs)	Non-Hazardous Candle Material (lbs)
Honokoa	74452721	07/29/03	Surface	300	99	0	132	0
Honokoa	74452721	08/29/03	Surface	3	0	2	0	0
Honokoa	74452722	07/18/02	Surface	60	11	8	22	0
Honokoa	74452722	09/04/02	Surface	2	0	2	0	0
Honokoa	74452723	07/18/02	Surface	325	59	42	117	0
Honokoa	74452724	06/11/02	Surface	340	281	9	0	0
Honokoa	74452724	07/31/02	Surface	30	0	28	0	0
Honokoa	74452725	07/31/02	Surface	5	0	6	0	0
Honokoa	74452725	06/11/02	Surface	850	601	62	0	0
Honokoa	74452725	02/25/03	BIP Generated	65	0	49	15	0
Honokoa	74452726	07/31/02	Surface	5	0	5	0	0
Honokoa	74452726	05/20/02	Surface	145	84	6	0	0
Honokoa	74452727	05/20/02	Surface	75	2	61	0	0
Honokoa	74452728	06/05/02	Surface	335	106	204	0	0
Honokoa	74452728	07/31/02	Surface	5	0	4	0	0
Honokoa	74452729	06/05/02	Surface	390	124	114	0	0
Honokoa	74452729	08/05/02	Surface	70	0	72	0	0
Honokoa	74452730	06/17/03	Surface	342	114	108	120	0
Honokoa	74452730	06/09/03	Surface	680	236	116	328	0
Honokoa	74452731	06/09/03	Surface	465	155	122	163	0
Honokoa	74452731	06/17/03	Surface	64	21	21	22	0
North Coast	74452751	02/11/03	Surface	290	213	49	0	0
North Coast	74452751	07/28/03	BIP Generated	0	0	1	0	0
North Coast	74452752	02/12/03	Surface	80	15	5	35	0
Waikahalulu	74462697	09/18/03	Surface	100	14	11	24	0
Waikahalulu	74462698	09/18/03	Surface	150	36	0	27	0
Waikahalulu	74462698	01/12/04	BIP Generated	15	0	11	0	0
Waikahalulu	74462699	09/18/03	Surface	355	48	83	79	0
Waikahalulu	74462712	06/03/03	Surface	75	0	75	0	0
Waikahalulu	74462712	05/14/03	Surface	1,300	237	530	203	0
Waikahalulu	74462713	06/03/03	Surface	6	0	6	0	0
Waikahalulu	74462713	05/14/03	Surface	900	160	366	140	0
Waikahalulu	74462714	06/12/03	Surface	145	9	48	34	0
Waikahalulu	74462714	06/02/03	Surface	1,200	76	401	280	0
Waikahalulu	74462715	06/25/03	Surface	14	0	12	0	0
Waikahalulu	74462715	06/25/03	Surface	55	0	0	0	55
Waikahalulu	74462715	05/29/03	Surface	2,000	602	605	404	0
Waikahalulu	74462715	09/19/03	BIP Generated	110	57	41	0	0
Lower K1 Road	74462716	05/23/00	Subsurface	2,000	78	141	681	0
Lower K1 Road	74462716	05/30/00	Subsurface	1	0	2	0	0
Lower K1 Road	74462716	07/19/01	Subsurface	203	137	69	0	0
Lower K1 Road	74462716	10/05/99	Subsurface	50	36	8	0	0
Lower K1 Road	74462716	02/02/04	Subsurface	500	500	0	0	0
Lower K1 Road	74462716	07/23/03	Surface	100	61	0	0	0
Lower K1 Road	74462716	04/13/00	Surface	330	45	250	0	0

UXO Remnant Summary  
Island Wide Summary

Work Area	GMU	Date	Source	Field Weight	Requiring Thermal Treatment (lbs)	Requiring Demil (lbs)	No Treatment Required (lbs)	Non-Hazardous Candle Material (lbs)
Lower K1 Road	74462716	12/28/99	Surface	965	330	386	0	0
Lower K1 Road	74462716	09/30/99	Surface	25	18	2	0	0
Lower K1 Road	74462716	09/21/99	Surface	165	127	1	0	0
Honokoa	74462717	11/06/99	Subsurface	85	86	2		
Honokoa	74462717	11/24/99	Subsurface	514	973	3		
Honokoa	74462717	02/03/00	Subsurface	2		2		
Honokoa	74462717	06/26/02	Subsurface	132	98	2		
Honokoa	74462717	01/31/00	Subsurface	26	16			
Honokoa	74462717	01/29/04	Subsurface	15			15	
Honokoa	74462717	11/02/99	Subsurface	120	80	30		
Honokoa	74462717	09/28/99	Surface	33	31			
Honokoa	74462717	07/23/03	Surface	600	491			
Honokoa	74462717	08/04/03	Surface	6		6		
Honokoa	74462717	09/22/99	Surface	1,815	1,163			
Lower K1 Road	74462717	11/06/99	Subsurface	85	86	2		
Lower K1 Road	74462717	11/24/99	Subsurface	514	973	3		
Lower K1 Road	74462717	02/03/00	Subsurface	2		2		
Lower K1 Road	74462717	06/26/02	Subsurface	132	98	2		
Lower K1 Road	74462717	01/31/00	Subsurface	26	16			
Lower K1 Road	74462717	01/29/04	Subsurface	15			15	
Lower K1 Road	74462717	11/02/99	Subsurface	120	80	30		
Lower K1 Road	74462717	09/28/99	Surface	33	31			
Lower K1 Road	74462717	07/23/03	Surface	600	491			
Lower K1 Road	74462717	08/04/03	Surface	6		6		
Lower K1 Road	74462717	09/22/99	Surface	1,815	1,163			
Waikahalulu	74462717	06/26/02	Subsurface	132	98	2		
Waikahalulu	74462717	01/31/00	Subsurface	26	16			
Waikahalulu	74462717	01/29/04	Subsurface	15			15	
Waikahalulu	74462717	11/02/99	Subsurface	120	80	30		
Waikahalulu	74462717	11/06/99	Subsurface	85	86	2		
Waikahalulu	74462717	11/24/99	Subsurface	514	973	3		
Waikahalulu	74462717	02/03/00	Subsurface	2		2		
Waikahalulu	74462717	09/22/99	Surface	1,815	1,163			
Waikahalulu	74462717	09/28/99	Surface	33	31			
Waikahalulu	74462717	07/23/03	Surface	600	491			
Waikahalulu	74462717	08/04/03	Surface	6		6		
Honokoa	74462718	11/03/99	Subsurface	106	66	109	0	0
Honokoa	74462718	01/29/04	Subsurface	1	0	0	1	0
Honokoa	74462718	09/22/99	Surface	500	302	125	0	0
Honokoa	74462718	06/05/03	Surface	4,500	1,968	490	2,190	0
Honokoa	74462718	06/18/03	Surface	95	26	28	27	0
Lower K1 Road	74462718	11/03/99	Subsurface	106	66	109	0	0
Lower K1 Road	74462718	01/29/04	Subsurface	1	0	0	1	0
Lower K1 Road	74462718	09/22/99	Surface	500	302	125	0	0
Lower K1 Road	74462718	06/05/03	Surface	4,500	1,968	490	2,190	0

UXO Remnant Summary  
Island Wide Summary

Work Area	GMU	Date	Source	Field Weight	Requiring Thermal Treatment (lbs)	Requiring Demil (lbs)	No Treatment Required (lbs)	Non-Hazardous Candle Material (lbs)
Lower K1 Road	74462718	06/18/03	Surface	95	26	28	27	0
Waikahalulu	74462718	11/03/99	Subsurface	106	66	109	0	0
Waikahalulu	74462718	01/29/04	Subsurface	1	0	0	1	0
Waikahalulu	74462718	09/22/99	Surface	500	302	125	0	0
Waikahalulu	74462718	06/05/03	Surface	4,500	1,968	490	2,190	0
Waikahalulu	74462718	06/18/03	Surface	95	26	28	27	0
Honokoa	74462719	07/02/03	Surface	2,000	489	417	532	0
Honokoa	74462719	07/31/03	Surface	246	60	52	66	0
Honokoa	74462720	06/18/03	Surface	115	12	39	27	0
Honokoa	74462720	06/05/03	Surface	1,500	95	501	349	0
Honokoa	74462720	09/19/03	BIP Generated	70	30	30	0	0
Honokoa	74462721	06/11/03	Surface	1,050	66	351	245	0
Honokoa	74462722	07/22/02	Surface	931	167	83	418	0
Honokoa	74462722	09/04/02	Surface	5	0	5	0	0
Honokoa	74462723	07/22/02	Surface	2,631	510	425	925	0
Honokoa	74462723	09/04/02	Surface	10	0	10	0	0
Honokoa	74462723	02/25/03	BIP Generated	30	0	0	32	0
Honokoa	74462724	06/13/02	Surface	640	261	268	0	0
Honokoa	74462724	07/31/02	Surface	10	0	8	0	0
Honokoa	74462725	07/31/02	Surface	10	0	8	0	0
Honokoa	74462725	06/13/02	Surface	780	476	201	0	0
Honokoa	74462726	05/16/02	Surface	70	61	0	0	0
Honokoa	74462727	05/16/02	Surface	100	41	42	0	0
Honokoa	74462727	07/31/02	Surface	27	0	30	0	0
Honokoa	74462728	06/05/02	Surface	405	52	301	0	0
Honokoa	74462728	07/31/02	Surface	55	0	56	0	0
Honokoa	74462729	08/01/02	Surface	135	0	129	0	0
Honokoa	74462729	06/05/02	Surface	930	110	622	0	0
Honokoa	74462730	06/05/03	Surface	545	199	153	193	0
Honokoa	74462730	06/17/03	Surface	251	80	83	88	0
Honokoa	74462731	05/27/03	Surface	360	94	119	140	0
Honokoa	74462731	05/29/03	Surface	25	4	8	9	0
Honokoa	74462732	05/22/03	Surface	235	76	58	90	0
Honokoa	74462732	05/29/03	Surface	34	8	9	10	0
Honokoa	74462733	05/29/03	Surface	5	0	0	0	5
Honokoa	74462733	05/21/03	Surface	240	76	59	91	0
Honokoa	74462733	05/29/03	Surface	15	0	8	6	0
North Coast	74462751	02/10/03	Surface	275	47	24	135	0
North Coast	74462751	03/10/03	Surface	1	0	1	0	0
North Coast	74462752	02/20/03	Surface	210	201	0	0	0
North Coast	74462753	02/18/03	Surface	70	13	4	32	0
Waikahalulu	74472697	09/18/03	Surface	100	15	11	24	0
Waikahalulu	74472698	10/14/03	Surface	310	42	71	65	0
Waikahalulu	74472699	10/07/03	Surface	450	58	27	59	0
Waikahalulu	74472709	11/18/03	Surface	10	0	10	0	0

UXO Remnant Summary  
Island Wide Summary

Work Area	GMU	Date	Source	Field Weight	Requiring Thermal Treatment (lbs)	Requiring Demil (lbs)	No Treatment Required (lbs)	Non-Hazardous Candle Material (lbs)
Waikahalulu	74472714	05/08/03	Surface	1,200	258	0	0	0
Waikahalulu	74472714	06/03/03	Surface	75	0	50	10	0
Waikahalulu	74472715	05/21/03	Surface	1,100	195	448	171	0
Waikahalulu	74472715	06/03/03	Surface	40	0	40	0	0
Waikahalulu	74472716	05/28/03	Surface	1,500	267	612	233	0
Waikahalulu	74472716	06/03/03	Surface	70	0	70	0	0
Waikahalulu	74472717	07/24/03	Surface	900	224	0	172	0
Waikahalulu	74472717	08/18/03	Surface	92	0	70	0	0
Honokoa	74472718	02/01/00	Subsurface	12	12	0	0	0
Honokoa	74472718	01/29/04	Subsurface	7	0	0	7	0
Honokoa	74472718	10/13/99	Subsurface	110	69	70	0	0
Honokoa	74472718	09/23/99	Surface	350	156	0	0	0
Honokoa	74472718	07/31/03	Surface	400	77	33	53	0
Honokoa	74472718	10/25/99	BIP Generated	34	8	27	0	0
Lower K1 Road	74472718	02/01/00	Subsurface	12	12	0	0	0
Lower K1 Road	74472718	01/29/04	Subsurface	7	0	0	7	0
Lower K1 Road	74472718	10/13/99	Subsurface	110	69	70	0	0
Lower K1 Road	74472718	09/23/99	Surface	350	156	0	0	0
Lower K1 Road	74472718	07/31/03	Surface	400	77	33	53	0
Lower K1 Road	74472718	10/25/99	BIP Generated	34	8	27	0	0
Waikahalulu	74472718	02/01/00	Subsurface	12	12	0	0	0
Waikahalulu	74472718	01/29/04	Subsurface	7	0	0	7	0
Waikahalulu	74472718	10/13/99	Subsurface	110	69	70	0	0
Waikahalulu	74472718	09/23/99	Surface	350	156	0	0	0
Waikahalulu	74472718	07/31/03	Surface	400	77	33	53	0
Waikahalulu	74472718	10/25/99	BIP Generated	34	8	27	0	0
Honokoa	74472719	06/19/03	Surface	1,350	412	420	271	0
Honokoa	74472719	06/30/03	Surface	40	10	20	0	0
Honokoa	74472720	06/12/03	Surface	1,100	340	331	204	0
Honokoa	74472720	07/09/03	Surface	30	25	0	0	0
Honokoa	74472720	06/25/03	Surface	143	0	130	0	0
Honokoa	74472721	06/12/03	Surface	300	90	86	30	0
Honokoa	74472721	06/25/03	Surface	30	0	20	0	0
Honokoa	74472722	07/09/02	Surface	450	78	61	162	0
Honokoa	74472723	07/09/02	Surface	1,325	126	83	530	0
Honokoa	74472723	09/04/02	Surface	35	0	35	0	0
Honokoa	74472724	06/20/02	Surface	2,010	505	1,215	0	0
Honokoa	74472724	08/01/02	Surface	60	0	56	0	0
Honokoa	74472725	06/20/02	Surface	815	0	241	265	0
Honokoa	74472726	05/16/02	Surface	135	0	35	69	0
Honokoa	74472726	08/01/02	Surface	25	0	22	0	0
Honokoa	74472727	08/01/02	Surface	42	0	41	0	0
Honokoa	74472727	05/16/02	Surface	330	251	61	0	0
Honokoa	74472728	06/05/02	Surface	1,100	0	184	804	0
Honokoa	74472728	07/31/02	Surface	25	0	22	0	0

UXO Remnant Summary  
Island Wide Summary

Work Area	GMU	Date	Source	Field Weight	Requiring Thermal Treatment (lbs)	Requiring Demil (lbs)	No Treatment Required (lbs)	Non-Hazardous Candle Material (lbs)
Honokoa	74472729	06/05/02	Surface	1,251	304	805	0	0
Honokoa	74472729	08/01/02	Surface	270	0	261	0	0
Honokoa	74472730	06/05/03	Surface	430	143	143	151	0
Honokoa	74472730	06/17/03	Surface	282	89	94	99	0
Honokoa	74472730	06/17/03	Surface	10	0	0	0	10
Honokoa	74472731	05/28/03	Surface	27	6	8	10	0
Honokoa	74472731	05/19/03	Surface	515	199	218	260	0
Honokoa	74472732	05/29/03	Surface	82	20	27	31	0
Honokoa	74472732	05/20/03	Surface	370	122	96	144	0
Honokoa	74472733	05/29/03	Surface	7	4	2	1	0
Honokoa	74472733	05/20/03	Surface	140	46	36	54	0
Honokoa	74472734	11/21/02	Surface	300	45	51	83	0
Honokoa	74472734	09/19/03	BIP Generated	16	0	0	10	0
Honokoa	74472735	11/21/02	Surface	500	43	190	71	0
Honokoa	74472735	01/13/03	Surface	50	7	8	13	0
North Coast	74472752	02/24/03	Surface	400	70	25	182	0
North Coast	74472753	04/02/03	Surface	1	0	1	0	0
North Coast	74472753	02/19/03	Surface	40	26	0	0	0
Waikahalulu	74482698	10/14/03	Surface	290	37	18	38	0
Waikahalulu	74482699	10/07/03	Surface	120	38	0	29	0
Waikahalulu	74482701	11/17/03	Surface	350	150	0	61	0
Waikahalulu	74482711	02/05/04	Surface	3	3	0	0	0
Waikahalulu	74482713	02/06/04	Surface	15	10	0	5	0
Waikahalulu	74482715	05/21/03	Surface	800	142	326	124	0
Waikahalulu	74482715	06/03/03	Surface	25	0	25	0	0
Waikahalulu	74482716	05/22/03	Surface	700	124	285	109	0
Waikahalulu	74482716	06/03/03	Surface	40	2	18	0	0
Waikahalulu	74482716	06/03/03	Surface	10	0	0	0	10
Waikahalulu	74482717	08/07/03	Surface	800	199	0	153	0
Waikahalulu	74482717	08/18/03	Surface	3	0	3	0	0
Waikahalulu	74482717	10/17/03	BIP Generated	55	0	21	22	0
Honokoa	74482718	09/11/00	Subsurface	2	1	0	0	0
Honokoa	74482718	11/04/99	Subsurface	846	352	0	0	0
Honokoa	74482718	02/01/00	Subsurface	11	4	2	0	0
Honokoa	74482718	01/29/04	Subsurface	3	0	0	3	0
Honokoa	74482718	07/31/03	Surface	700	174	0	132	0
Honokoa	74482718	08/18/03	Surface	27	0	20	0	0
Honokoa	74482718	09/27/99	Surface	300	189	7	0	0
Lower K1 Road	74482718	09/11/00	Subsurface	2	1	0	0	0
Lower K1 Road	74482718	11/04/99	Subsurface	846	352	0	0	0
Lower K1 Road	74482718	02/01/00	Subsurface	11	4	2	0	0
Lower K1 Road	74482718	01/29/04	Subsurface	3	0	0	3	0
Lower K1 Road	74482718	07/31/03	Surface	700	174	0	132	0
Lower K1 Road	74482718	08/18/03	Surface	27	0	20	0	0
Lower K1 Road	74482718	09/27/99	Surface	300	189	7	0	0

UXO Remnant Summary  
Island Wide Summary

Work Area	GMU	Date	Source	Field Weight	Requiring Thermal Treatment (lbs)	Requiring Demil (lbs)	No Treatment Required (lbs)	Non-Hazardous Candle Material (lbs)
Waikahalulu	74482718	09/11/00	Subsurface	2	1	0	0	0
Waikahalulu	74482718	02/01/00	Subsurface	11	4	2	0	0
Waikahalulu	74482718	01/29/04	Subsurface	3	0	0	3	0
Waikahalulu	74482718	11/04/99	Subsurface	846	352	0	0	0
Waikahalulu	74482718	07/31/03	Surface	700	174	0	132	0
Waikahalulu	74482718	08/18/03	Surface	27	0	20	0	0
Waikahalulu	74482718	09/27/99	Surface	300	189	7	0	0
Honokoa	74482719	01/29/04	Subsurface	1	0	0	1	0
Honokoa	74482719	11/04/99	Subsurface	25	15	0	0	0
Honokoa	74482719	06/24/03	Surface	1,200	567	139	0	0
Lower K1 Road	74482719	01/29/04	Subsurface	1	0	0	1	0
Lower K1 Road	74482719	11/04/99	Subsurface	25	15	0	0	0
Lower K1 Road	74482719	06/24/03	Surface	1,200	567	139	0	0
Honokoa	74482720	06/18/03	Surface	2,300	139	1,606	186	0
Honokoa	74482720	07/16/03	Surface	320	118	183	0	0
Honokoa	74482720	08/07/03	Surface	800	154	66	105	0
Honokoa	74482721	07/17/03	Surface	1,400	460	253	216	0
Honokoa	74482721	07/31/03	Surface	15	7	4	4	0
Honokoa	74482722	09/18/03	Subsurface	500	35	0	189	0
Honokoa	74482722	09/24/03	Subsurface	3	0	0	3	0
Honokoa	74482722	07/17/03	Surface	500	164	91	77	0
Honokoa	74482722	07/31/03	Surface	30	10	6	5	0
Honokoa	74482723	07/10/03	Surface	3,500	682	1,352	317	0
Honokoa	74482724	07/01/02	Surface	1,150	821	182	0	0
Honokoa	74482725	07/01/02	Surface	1,110	301	594	0	0
Honokoa	74482725	08/01/02	Surface	60	0	58	0	0
Honokoa	74482726	07/25/02	Surface	150	68	28	0	0
Honokoa	74482726	08/05/02	Surface	100	0	102	0	0
Honokoa	74482727	08/05/02	Surface	80	0	76	0	0
Honokoa	74482727	07/24/02	Surface	1,300	418	512	0	0
Honokoa	74482728	09/10/02	Surface	630	0	430	0	0
Honokoa	74482728	08/01/02	Surface	150	81	0	44	0
Honokoa	74482729	09/05/02	Surface	220	0	140	60	0
Honokoa	74482729	08/08/02	Surface	550	328	0	0	0
Honokoa	74482730	05/19/03	Surface	235	75	59	89	0
Honokoa	74482730	05/28/03	Surface	127	31	38	40	0
Honokoa	74482730	09/19/03	BIP Generated	121	0	20	42	0
Honokoa	74482731	05/15/03	Surface	255	78	61	95	0
Honokoa	74482731	05/28/03	Surface	27	6	8	10	0
Honokoa	74482732	05/13/03	Surface	345	115	88	135	0
Honokoa	74482732	05/28/03	Surface	2	0	1	0	0
Honokoa	74482733	05/13/03	Surface	150	48	38	57	0
Honokoa	74482733	05/28/03	Surface	1	0	1	0	0
Honokoa	74482734	11/21/02	Surface	200	26	30	55	0
Honokoa	74482735	11/15/02	Surface	250	39	44	72	0

UXO Remnant Summary  
Island Wide Summary

Work Area	GMU	Date	Source	Field Weight	Requiring Thermal Treatment (lbs)	Requiring Demil (lbs)	No Treatment Required (lbs)	Non-Hazardous Candle Material (lbs)
Honokoa	74482735	01/13/03	Surface	13	2	2	3	0
Honokoa	74482736	10/31/02	Surface	150	19	25	40	0
Honokoa	74482736	12/04/02	Surface	25	3	4	7	0
North Coast	74482752	02/05/03	Surface	105	19	8	39	0
North Coast	74482753	01/28/03	Surface	265	46	16	120	0
North Coast	74482753	03/10/03	Surface	1	0	1	0	0
Waikahalulu	74492700	01/15/04	Surface	1	0	0	1	0
Waikahalulu	74492701	11/13/03	Surface	380	59	123	63	0
Waikahalulu	74492702	11/13/03	Surface	100	15	18	32	0
Waikahalulu	74492703	01/15/04	Surface	5	0	0	5	0
Waikahalulu	74492703	11/17/03	Surface	170	76	0	73	0
Waikahalulu	74492703	01/15/04	Surface	20	0	0	0	20
Waikahalulu	74492710	11/20/03	Surface	10	0	10	0	0
Waikahalulu	74492710	11/20/03	Surface	5	0	0	0	5
Waikahalulu	74492716	08/06/03	Surface	900	220	0	152	0
Waikahalulu	74492716	08/18/03	Surface	130	0	120	0	0
Waikahalulu	74492717	08/07/03	Surface	600	149	0	115	0
Waikahalulu	74492717	08/18/03	Surface	45	0	32	0	0
Waikahalulu	74492717	08/18/03	Surface	1	0	0	0	1
Lower K1 Road	74492718	02/02/04	Subsurface	2	0	0	2	0
Lower K1 Road	74492718	11/04/99	Subsurface	66	74	0	0	0
Lower K1 Road	74492718	08/01/03	Surface	600	151	0	117	0
Lower K1 Road	74492718	08/18/03	Surface	161	0	121	0	0
Waikahalulu	74492718	02/02/04	Subsurface	2	0	0	2	0
Waikahalulu	74492718	11/04/99	Subsurface	66	74	0	0	0
Waikahalulu	74492718	08/01/03	Surface	600	151	0	117	0
Waikahalulu	74492718	08/18/03	Surface	161	0	121	0	0
Honokoa	74492719	02/01/00	Subsurface	38	19	3	0	0
Honokoa	74492719	09/11/00	Subsurface	5	5	0	0	0
Honokoa	74492719	11/16/99	Subsurface	1	1	0	0	0
Honokoa	74492719	11/15/99	Subsurface	91	105	0	0	0
Honokoa	74492719	02/02/04	Subsurface	150	80	0	89	0
Honokoa	74492719	06/26/03	Surface	300	201	0	0	0
Honokoa	74492719	07/16/03	Surface	20	0	16	0	0
Honokoa	74492719	09/27/99	Surface	180	128	1	0	0
Honokoa	74492719	03/16/00	Surface	25	0	25	0	0
Lower K1 Road	74492719	02/01/00	Subsurface	38	19	3	0	0
Lower K1 Road	74492719	09/11/00	Subsurface	5	5	0	0	0
Lower K1 Road	74492719	11/16/99	Subsurface	1	1	0	0	0
Lower K1 Road	74492719	11/15/99	Subsurface	91	105	0	0	0
Lower K1 Road	74492719	02/02/04	Subsurface	150	80	0	89	0
Lower K1 Road	74492719	06/26/03	Surface	300	201	0	0	0
Lower K1 Road	74492719	07/16/03	Surface	20	0	16	0	0
Lower K1 Road	74492719	09/27/99	Surface	180	128	1	0	0
Lower K1 Road	74492719	03/16/00	Surface	25	0	25	0	0

UXO Remnant Summary  
Island Wide Summary

Work Area	GMU	Date	Source	Field Weight	Requiring Thermal Treatment (lbs)	Requiring Demil (lbs)	No Treatment Required (lbs)	Non-Hazardous Candle Material (lbs)
Waikahalulu	74492719	02/01/00	Subsurface	38	19	3	0	0
Waikahalulu	74492719	09/11/00	Subsurface	5	5	0	0	0
Waikahalulu	74492719	11/16/99	Subsurface	1	1	0	0	0
Waikahalulu	74492719	11/15/99	Subsurface	91	105	0	0	0
Waikahalulu	74492719	02/02/04	Subsurface	150	80	0	89	0
Waikahalulu	74492719	06/26/03	Surface	300	201	0	0	0
Waikahalulu	74492719	07/16/03	Surface	20	0	16	0	0
Waikahalulu	74492719	09/27/99	Surface	180	128	1	0	0
Waikahalulu	74492719	03/16/00	Surface	25	0	25	0	0
Honokoa	74492720	01/29/04	Subsurface	30	0	0	30	0
Honokoa	74492720	02/01/00	Subsurface	17	8	0	0	0
Honokoa	74492720	11/04/99	Subsurface	75	80	0	0	0
Honokoa	74492720	09/13/00	Subsurface	4	2	0	0	0
Honokoa	74492720	06/26/03	Surface	1,000	0	186	714	0
Honokoa	74492720	07/16/03	Surface	137	0	132	0	0
Lower K1 Road	74492720	01/29/04	Subsurface	30	0	0	30	0
Lower K1 Road	74492720	02/01/00	Subsurface	17	8	0	0	0
Lower K1 Road	74492720	11/04/99	Subsurface	75	80	0	0	0
Lower K1 Road	74492720	09/13/00	Subsurface	4	2	0	0	0
Lower K1 Road	74492720	06/26/03	Surface	1,000	0	186	714	0
Lower K1 Road	74492720	07/16/03	Surface	137	0	132	0	0
Waikahalulu	74492720	01/29/04	Subsurface	30	0	0	30	0
Waikahalulu	74492720	02/01/00	Subsurface	17	8	0	0	0
Waikahalulu	74492720	11/04/99	Subsurface	75	80	0	0	0
Waikahalulu	74492720	09/13/00	Subsurface	4	2	0	0	0
Waikahalulu	74492720	06/26/03	Surface	1,000	0	186	714	0
Waikahalulu	74492720	07/16/03	Surface	137	0	132	0	0
Honokoa	74492721	06/30/03	Surface	1,000	502	191	0	0
Honokoa	74492721	07/16/03	Surface	7	0	6	0	0
Honokoa	74492722	07/18/02	Surface	500	461	22	0	0
Honokoa	74492722	08/05/02	Surface	24	0	23	0	0
Honokoa	74492723	08/05/02	Surface	60	0	63	0	0
Honokoa	74492723	07/25/02	Surface	600	402	149	0	0
Honokoa	74492723	02/11/03	BIP Generated	50	3	48	0	0
Honokoa	74492724	08/01/02	Surface	400	116	201	0	0
Honokoa	74492724	02/11/03	BIP Generated	15	19	0	0	0
Honokoa	74492725	08/01/02	Surface	500	143	0	158	0
Honokoa	74492725	08/14/02	Surface	85	0	21	41	0
Honokoa	74492726	08/05/02	Surface	30	0	28	0	0
Honokoa	74492726	07/24/02	Surface	150	61	70	0	0
Honokoa	74492727	07/24/02	Surface	300	237	49	0	0
Honokoa	74492727	08/05/02	Surface	10	0	8	0	0
Honokoa	74492728	08/01/02	Surface	150	104	0	0	0
Honokoa	74492728	08/08/02	Surface	125	0	121	0	0
Honokoa	74492729	08/08/02	Surface	850	68	18	742	0



UXO Remnant Summary  
Island Wide Summary

Work Area	GMU	Date	Source	Field Weight	Requiring Thermal Treatment (lbs)	Requiring Demil (lbs)	No Treatment Required (lbs)	Non-Hazardous Candle Material (lbs)
Honokoa	74492729	09/05/02	Surface	262	0	260	0	0
Honokoa	74492730	05/08/03	Surface	290	95	75	114	0
Honokoa	74492730	05/28/03	Surface	90	22	29	34	0
Honokoa	74492730	05/28/03	Surface	10	0	0	0	10
Honokoa	74492731	05/28/03	Surface	50	12	16	19	0
Honokoa	74492731	06/11/03	Surface	35	11	12	12	0
Honokoa	74492731	05/07/03	Surface	257	82	65	99	0
Honokoa	74492731	05/28/03	Surface	20	0	0	0	20
Honokoa	74492732	05/20/03	Surface	10	0	4	0	0
Honokoa	74492732	04/30/03	Surface	125	15	37	20	0
Honokoa	74492732	05/20/03	Surface	5	0	0	0	5
Honokoa	74492733	04/30/03	Surface	290	35	87	45	0
Honokoa	74492733	05/20/03	Surface	2	0	1	0	0
Honokoa	74492734	11/27/02	Surface	150	21	26	62	0
Honokoa	74492734	01/13/03	Surface	1	0	1	0	0
Honokoa	74492735	11/15/02	Surface	80	11	13	22	0
Honokoa	74492736	11/07/02	Surface	50	7	8	14	0
Honokoa	74492737	10/31/02	Surface	350	41	94	51	0
Honokoa	74492737	12/04/02	Surface	2	0	2	0	0
Honokoa	74492738	10/24/02	Surface	250	36	43	70	0
North Coast	74492752	02/04/03	Surface	105	20	7	39	0
North Coast	74492752	03/10/03	Surface	5	0	5	0	0
North Coast	74492753	01/29/03	Surface	300	51	19	136	0
North Coast	74492753	03/10/03	Surface	1	0	1	0	0
North Coast	74492753	08/22/03	BIP Generated	5	0	0	5	0
North Coast	74492754	02/03/03	Surface	385	59	24	191	0
Waikahalulu	74502701	10/23/03	Surface	90	17	23	16	0
Waikahalulu	74502702	10/23/03	Surface	180	50	54	75	0
Waikahalulu	74502702	11/05/03	Surface	60	0	55	0	0
Waikahalulu	74502703	11/13/03	Surface	380	60	119	65	0
Waikahalulu	74502704	11/13/03	Surface	180	185	0	0	0
Waikahalulu	74502713	02/05/04	Surface	2	0	3	0	0
Waikahalulu	74502714	02/05/04	Surface	2	0	3	0	0
Waikahalulu	74502716	02/05/04	Surface	25	0	25	0	0
Waikahalulu	74502717	07/22/03	Surface	71	0	60	0	0
Waikahalulu	74502717	07/10/03	Surface	1,755	212	42	273	0
Waikahalulu	74502718	07/22/03	Surface	168	0	145	0	0
Waikahalulu	74502718	07/08/03	Surface	4,145	467	517	1,527	0
Waikahalulu	74502718	09/19/03	BIP Generated	25	0	0	16	0
Waikahalulu	74502719	06/14/00	Subsurface	1,521	1,244	167	0	0
Waikahalulu	74502719	03/06/01	Subsurface	7	0	6	0	0
Waikahalulu	74502719	01/31/01	Subsurface	184	115	12	0	0
Waikahalulu	74502719	05/03/00	Surface	200	116	67	0	0
Waikahalulu	74502719	08/09/01	Surface	150	96	37	0	0
Waikahalulu	74502719	08/30/01	Surface	15	12	0	0	0

UXO Remnant Summary  
Island Wide Summary

Work Area	GMU	Date	Source	Field Weight	Requiring Thermal Treatment (lbs)	Requiring Demil (lbs)	No Treatment Required (lbs)	Non-Hazardous Candle Material (lbs)
Waikahalulu	74502719	06/16/03	Surface	280	46	0	80	0
Waikahalulu	74502719	06/25/03	Surface	3	0	2	0	0
Waikahalulu	74502719	07/19/00	BIP Generated	140	21	128	0	0
Waikahalulu	74502719	06/18/01	BIP Generated	5	5	0	0	0
Honokoa	74502720	03/16/00	Subsurface	14	0	14	0	0
Honokoa	74502720	02/02/00	Subsurface	10	86	0	0	0
Honokoa	74502720	02/17/04	Subsurface	10	0	0	9	0
Honokoa	74502720	01/29/04	Subsurface	45	0	0	45	0
Honokoa	74502720	11/15/99	Subsurface	1,115	1,292	0	0	0
Honokoa	74502720	11/16/99	Subsurface	35	0	35	0	0
Honokoa	74502720	09/13/00	Subsurface	65	37	0	0	0
Honokoa	74502720	06/16/03	Surface	2,500	825	306	468	0
Honokoa	74502720	08/29/03	Surface	92	28	12	18	0
Honokoa	74502720	08/29/03	Surface	15	0	0	0	15
Honokoa	74502720	09/28/99	Surface	410	351	2	0	0
Honokoa	74502720	11/18/99	BIP Generated	15	11	0	0	0
Lower K1 Road	74502720	03/16/00	Subsurface	14	0	14	0	0
Lower K1 Road	74502720	02/02/00	Subsurface	10	86	0	0	0
Lower K1 Road	74502720	02/17/04	Subsurface	10	0	0	9	0
Lower K1 Road	74502720	01/29/04	Subsurface	45	0	0	45	0
Lower K1 Road	74502720	11/15/99	Subsurface	1,115	1,292	0	0	0
Lower K1 Road	74502720	11/16/99	Subsurface	35	0	35	0	0
Lower K1 Road	74502720	09/13/00	Subsurface	65	37	0	0	0
Lower K1 Road	74502720	06/16/03	Surface	2,500	825	306	468	0
Lower K1 Road	74502720	08/29/03	Surface	92	28	12	18	0
Lower K1 Road	74502720	08/29/03	Surface	15	0	0	0	15
Lower K1 Road	74502720	09/28/99	Surface	410	351	2	0	0
Lower K1 Road	74502720	11/18/99	BIP Generated	15	11	0	0	0
Waikahalulu	74502720	03/16/00	Subsurface	14	0	14	0	0
Waikahalulu	74502720	02/02/00	Subsurface	10	86	0	0	0
Waikahalulu	74502720	02/17/04	Subsurface	10	0	0	9	0
Waikahalulu	74502720	01/29/04	Subsurface	45	0	0	45	0
Waikahalulu	74502720	11/15/99	Subsurface	1,115	1,292	0	0	0
Waikahalulu	74502720	11/16/99	Subsurface	35	0	35	0	0
Waikahalulu	74502720	09/13/00	Subsurface	65	37	0	0	0
Waikahalulu	74502720	06/16/03	Surface	2,500	825	306	468	0
Waikahalulu	74502720	08/29/03	Surface	92	28	12	18	0
Waikahalulu	74502720	08/29/03	Surface	15	0	0	0	15
Waikahalulu	74502720	09/28/99	Surface	410	351	2	0	0
Waikahalulu	74502720	11/18/99	BIP Generated	15	11	0	0	0
Honokoa	74502721	06/10/03	Surface	210	44	0	50	0
Honokoa	74502721	06/25/03	Surface	45	0	20	0	0
Honokoa	74502722	07/18/02	Surface	800	483	72	0	0
Honokoa	74502722	08/21/02	Surface	36	0	32	0	0
Honokoa	74502723	07/18/02	Surface	700	640	71	0	0

UXO Remnant Summary  
Island Wide Summary

Work Area	GMU	Date	Source	Field Weight	Requiring Thermal Treatment (lbs)	Requiring Demil (lbs)	No Treatment Required (lbs)	Non-Hazardous Candle Material (lbs)
Honokoa	74502723	08/21/02	Surface	40	0	35	0	0
Honokoa	74502724	08/01/02	Surface	350	260	12	0	0
Honokoa	74502724	08/14/02	Surface	10	0	8	0	0
Honokoa	74502725	08/01/02	Surface	200	104	34	0	0
Honokoa	74502725	08/08/02	Surface	28	0	24	0	0
Honokoa	74502726	07/18/02	Surface	750	351	216	0	0
Honokoa	74502726	08/27/02	Surface	10	0	12	0	0
Honokoa	74502727	07/18/02	Surface	750	301	135	0	0
Honokoa	74502727	08/27/02	Surface	230	0	232	0	0
Honokoa	74502728	09/19/02	Surface	80	0	82	0	0
Honokoa	74502728	08/22/02	Surface	400	146	52	117	0
Honokoa	74502729	08/15/02	Surface	500	0	12	433	0
Honokoa	74502729	09/19/02	Surface	201	0	191	0	0
Honokoa	74502730	04/29/03	Surface	230	31	56	55	0
Honokoa	74502730	04/17/03	Surface	625	121	86	149	0
Honokoa	74502731	04/23/03	Surface	500	63	150	81	0
Honokoa	74502731	05/20/03	Surface	76	22	9	12	0
Honokoa	74502731	06/11/03	Surface	50	15	17	18	0
Honokoa	74502732	04/23/03	Surface	210	26	63	34	0
Honokoa	74502732	05/20/03	Surface	20	6	2	4	0
Honokoa	74502733	05/20/03	Surface	62	18	7	12	0
Honokoa	74502733	04/24/03	Surface	835	105	250	135	0
Honokoa	74502734	11/27/02	Surface	150	21	25	41	0
Honokoa	74502735	11/15/02	Surface	100	15	18	29	0
Honokoa	74502736	11/07/02	Surface	250	36	43	69	0
Honokoa	74502736	12/11/02	Surface	23	4	3	6	0
Honokoa	74502737	09/25/02	Surface	50	6	7	13	0
Honokoa	74502738	09/25/02	Surface	60	10	11	17	0
Honokoa	74502738	09/19/03	BIP Generated	36	0	0	21	0
Honokoa	74502739	09/25/02	Surface	80	12	12	22	0
Honokoa	74502740	09/19/02	Surface	75	12	13	20	0
Honokoa	74502741	09/16/02	Surface	70	10	11	20	0
Honokoa	74502741	10/08/02	Surface	26	4	5	8	0
Honokoa	74502741	03/26/03	BIP Generated	12	0	0	9	0
North Coast	74502753	01/30/03	Surface	35	4	2	18	0
North Coast	74502753	03/10/03	Surface	8	0	4	0	0
North Coast	74502754	02/03/03	Surface	10	0	6	0	0
Waikahalulu	74512703	11/26/03	Surface	590	116	71	299	0
Waikahalulu	74512704	11/26/03	Surface	660	546	69	0	0
Waikahalulu	74512713	02/05/04	Surface	5	0	5	0	0
Waikahalulu	74512714	02/05/04	Surface	5	0	5	0	0
Waikahalulu	74512715	02/05/04	Surface	20	0	20	0	0
Waikahalulu	74512716	02/05/04	Surface	2	0	2	0	0
Waikahalulu	74512717	02/05/04	Surface	5	0	5	0	0
Waikahalulu	74512718	07/02/03	Surface	1,960	236	41	305	0

UXO Remnant Summary  
Island Wide Summary

Work Area	GMU	Date	Source	Field Weight	Requiring Thermal Treatment (lbs)	Requiring Demil (lbs)	No Treatment Required (lbs)	Non-Hazardous Candle Material (lbs)
Waikahalulu	74512718	07/23/03	Surface	40	0	23	0	0
Waikahalulu	74512719	07/09/03	Surface	10	0	0	0	10
Waikahalulu	74512719	06/25/03	Surface	2,915	352	142	454	0
Waikahalulu	74512719	07/09/03	Surface	140	0	90	0	0
Honokoa	74512720	03/16/00	Subsurface	28	0	28	0	0
Honokoa	74512720	02/03/00	Subsurface	70	60	0	0	0
Honokoa	74512720	01/29/04	Subsurface	10	0	0	10	0
Honokoa	74512720	09/29/00	Subsurface	3	0	1	0	0
Honokoa	74512720	10/13/99	Subsurface	10	4	4	0	0
Honokoa	74512720	10/19/99	Subsurface	15	8	5	0	0
Honokoa	74512720	09/14/00	Surface	10	8	0	0	0
Honokoa	74512720	07/21/03	Surface	37	0	30	0	0
Honokoa	74512720	06/19/03	Surface	490	155	135	85	0
Lower K1 Road	74512720	03/16/00	Subsurface	28	0	28	0	0
Lower K1 Road	74512720	02/03/00	Subsurface	70	60	0	0	0
Lower K1 Road	74512720	01/29/04	Subsurface	10	0	0	10	0
Lower K1 Road	74512720	09/29/00	Subsurface	3	0	1	0	0
Lower K1 Road	74512720	10/13/99	Subsurface	10	4	4	0	0
Lower K1 Road	74512720	10/19/99	Subsurface	15	8	5	0	0
Lower K1 Road	74512720	09/14/00	Surface	10	8	0	0	0
Lower K1 Road	74512720	07/21/03	Surface	37	0	30	0	0
Lower K1 Road	74512720	06/19/03	Surface	490	155	135	85	0
Waikahalulu	74512720	03/16/00	Subsurface	28	0	28	0	0
Waikahalulu	74512720	02/03/00	Subsurface	70	60	0	0	0
Waikahalulu	74512720	01/29/04	Subsurface	10	0	0	10	0
Waikahalulu	74512720	09/29/00	Subsurface	3	0	1	0	0
Waikahalulu	74512720	10/13/99	Subsurface	10	4	4	0	0
Waikahalulu	74512720	10/19/99	Subsurface	15	8	5	0	0
Waikahalulu	74512720	09/14/00	Surface	10	8	0	0	0
Waikahalulu	74512720	07/21/03	Surface	37	0	30	0	0
Waikahalulu	74512720	06/19/03	Surface	490	155	135	85	0
Honokoa	74512721	11/15/99	Subsurface	17	21	0	0	0
Honokoa	74512721	01/26/04	Subsurface	5	0	0	5	0
Honokoa	74512721	02/07/00	Subsurface	72	49	0	0	0
Honokoa	74512721	09/28/99	Surface	30	27	0	0	0
Honokoa	74512721	09/14/00	Surface	4	1	0	0	0
Honokoa	74512721	06/05/03	Surface	735	163	0	165	0
Honokoa	74512721	06/25/03	Surface	35	0	15	0	0
Honokoa	74512721	11/18/99	BIP Generated	45	55	0	0	0
Lower K1 Road	74512721	11/15/99	Subsurface	17	21	0	0	0
Lower K1 Road	74512721	01/26/04	Subsurface	5	0	0	5	0
Lower K1 Road	74512721	02/07/00	Subsurface	72	49	0	0	0
Lower K1 Road	74512721	09/28/99	Surface	30	27	0	0	0
Lower K1 Road	74512721	09/14/00	Surface	4	1	0	0	0
Lower K1 Road	74512721	06/05/03	Surface	735	163	0	165	0

UXO Remnant Summary  
Island Wide Summary

Work Area	GMU	Date	Source	Field Weight	Requiring Thermal Treatment (lbs)	Requiring Demil (lbs)	No Treatment Required (lbs)	Non-Hazardous Candle Material (lbs)
Lower K1 Road	74512721	06/25/03	Surface	35	0	15	0	0
Lower K1 Road	74512721	11/18/99	BIP Generated	45	55	0	0	0
Waikahalulu	74512721	11/15/99	Subsurface	17	21	0	0	0
Waikahalulu	74512721	01/26/04	Subsurface	5	0	0	5	0
Waikahalulu	74512721	02/07/00	Subsurface	72	49	0	0	0
Waikahalulu	74512721	09/28/99	Surface	30	27	0	0	0
Waikahalulu	74512721	09/14/00	Surface	4	1	0	0	0
Waikahalulu	74512721	06/05/03	Surface	735	163	0	165	0
Waikahalulu	74512721	06/25/03	Surface	35	0	15	0	0
Waikahalulu	74512721	11/18/99	BIP Generated	45	55	0	0	0
Honokoa	74512722	06/04/03	Surface	375	311	12	0	0
Honokoa	74512722	06/12/03	Surface	30	0	26	0	0
Honokoa	74512723	08/05/02	Surface	16	0	15	0	0
Honokoa	74512723	07/11/02	Surface	350	236	14	0	0
Honokoa	74512724	08/08/02	Surface	160	141	12	0	0
Honokoa	74512725	08/08/02	Surface	400	130	86	0	0
Honokoa	74512725	08/22/02	Surface	17	0	14	0	0
Honokoa	74512726	07/18/02	Surface	1,500	119	101	830	0
Honokoa	74512726	08/22/02	Surface	47	0	41	0	0
Honokoa	74512727	07/18/02	Surface	2,500	1,098	1,257	0	0
Honokoa	74512727	08/22/02	Surface	245	0	256	0	0
Honokoa	74512728	08/22/02	Surface	2,100	61	3,254	0	0
Honokoa	74512728	09/23/02	Surface	215	0	211	0	0
Honokoa	74512729	08/15/02	Surface	700	476	72	107	0
Honokoa	74512729	09/19/02	Surface	107	0	110	0	0
Honokoa	74512730	04/09/03	Surface	460	61	110	109	0
Honokoa	74512730	04/29/03	Surface	130	17	32	31	0
Honokoa	74512731	04/10/03	Surface	550	83	131	132	0
Honokoa	74512731	04/29/03	Surface	15	0	15	0	0
Honokoa	74512732	04/15/03	Surface	695	95	134	166	0
Honokoa	74512732	04/29/03	Surface	26	0	24	0	0
Honokoa	74512733	04/15/03	Surface	720	99	97	172	0
Honokoa	74512733	04/29/03	Surface	25	0	0	0	25
Honokoa	74512734	01/23/03	Surface	22	3	4	6	0
Honokoa	74512735	01/23/03	Surface	102	96	0	0	0
Honokoa	74512735	03/06/03	Surface	50	0	52	0	0
Honokoa	74512737	10/10/02	Surface	325	49	87	49	0
Honokoa	74512738	12/11/02	Surface	1	0	1	0	0
Honokoa	74512738	10/03/02	Surface	125	19	23	35	0
Honokoa	74512739	09/25/02	Surface	50	9	8	13	0
Honokoa	74512740	09/19/02	Surface	75	11	12	21	0
Honokoa	74512741	09/19/02	Surface	125	17	21	33	0
North Coast	74512753	12/19/02	Surface	25	4	2	11	0
North Coast	74512754	12/19/02	Surface	30	4	3	11	0
Waikahalulu	74522704	01/15/04	Surface	5	5	0	0	0

UXO Remnant Summary  
Island Wide Summary

Work Area	GMU	Date	Source	Field Weight	Requiring Thermal Treatment (lbs)	Requiring Demil (lbs)	No Treatment Required (lbs)	Non-Hazardous Candle Material (lbs)
Waikahalulu	74522704	12/10/03	Surface	980	854	0	0	0
Waikahalulu	74522704	03/12/04	BIP Generated	15	0	0	15	0
Waikahalulu	74522705	12/10/03	Surface	870	540	0	0	0
Waikahalulu	74522705	01/15/04	Surface	32	32	0	0	0
Waikahalulu	74522713	02/05/04	Surface	5	0	5	0	0
Waikahalulu	74522716	02/05/04	Surface	5	0	5	0	0
Waikahalulu	74522717	02/05/04	Surface	2	0	2	0	0
Waikahalulu	74522718	07/02/03	Surface	640	302	0	120	0
Waikahalulu	74522718	07/23/03	Surface	30	0	25	0	0
Waikahalulu	74522718	09/19/03	BIP Generated	50	29	14	0	0
Waikahalulu	74522719	07/07/03	Surface	1,640	703	0	292	0
Waikahalulu	74522719	07/23/03	Surface	134	0	104	0	0
Waikahalulu	74522720	07/23/03	Subsurface	50	20	0	10	0
Waikahalulu	74522720	01/04/02	Surface	1,500	220	1,194	0	0
Waikahalulu	74522720	01/15/02	Surface	108	0	101	0	0
Honokoa	74522721	02/07/00	Subsurface	91	52	70	0	0
Honokoa	74522721	10/25/99	Subsurface	5	3	1	0	0
Honokoa	74522721	10/14/99	Subsurface	152	129	0	0	0
Honokoa	74522721	09/14/00	Surface	3	4	0	0	0
Honokoa	74522721	07/17/03	Surface	300	114	78	108	0
Honokoa	74522721	08/01/03	Surface	25	0	25	0	0
Honokoa	74522721	09/21/99	Surface	60	88	1	0	0
Lower K1 Road	74522721	01/29/04	Subsurface	10	0	0	10	0
Lower K1 Road	74522721	10/14/99	Subsurface	152	129	0	0	0
Lower K1 Road	74522721	10/25/99	Subsurface	5	3	1	0	0
Lower K1 Road	74522721	02/07/00	Subsurface	91	52	70	0	0
Lower K1 Road	74522721	07/17/03	Surface	300	114	78	108	0
Lower K1 Road	74522721	08/01/03	Surface	25	0	25	0	0
Lower K1 Road	74522721	09/14/00	Surface	3	4	0	0	0
Lower K1 Road	74522721	09/21/99	Surface	60	88	1	0	0
Waikahalulu	74522721	10/14/99	Subsurface	152	129	0	0	0
Waikahalulu	74522721	01/29/04	Subsurface	10	0	0	10	0
Waikahalulu	74522721	10/25/99	Subsurface	5	3	1	0	0
Waikahalulu	74522721	02/07/00	Subsurface	91	52	70	0	0
Waikahalulu	74522721	07/17/03	Surface	300	114	78	108	0
Waikahalulu	74522721	08/01/03	Surface	25	0	25	0	0
Waikahalulu	74522721	09/14/00	Surface	3	4	0	0	0
Waikahalulu	74522721	09/21/99	Surface	60	88	1	0	0
Honokoa	74522722	07/23/03	Surface	900	272	110	169	0
Honokoa	74522722	08/29/03	Surface	64	20	8	12	0
Honokoa	74522722	08/29/03	Surface	25	0	0	0	25
Honokoa	74522723	08/05/02	Surface	19	0	16	0	0
Honokoa	74522723	07/11/02	Surface	250	174	41	0	0
Honokoa	74522724	08/15/02	Surface	350	165	61	0	0
Honokoa	74522724	08/22/02	Surface	18	0	14	0	0

UXO Remnant Summary  
Island Wide Summary

Work Area	GMU	Date	Source	Field Weight	Requiring Thermal Treatment (lbs)	Requiring Demil (lbs)	No Treatment Required (lbs)	Non-Hazardous Candle Material (lbs)
Honokoa	74522725	08/08/02	Surface	280	269	3	0	0
Honokoa	74522725	08/22/02	Surface	45	0	41	0	0
Honokoa	74522726	07/18/02	Surface	1,500	80	98	701	0
Honokoa	74522726	08/22/02	Surface	130	0	126	0	0
Honokoa	74522726	02/11/03	BIP Generated	5	4	0	0	0
Honokoa	74522727	08/22/02	Surface	20	0	16	0	0
Honokoa	74522727	07/18/02	Surface	75	71	0	0	0
Honokoa	74522728	08/22/02	Surface	700	386	148	0	0
Honokoa	74522728	09/23/02	Surface	187	0	159	0	0
Honokoa	74522729	08/22/02	Surface	500	22	16	421	0
Honokoa	74522729	09/19/02	Surface	52	0	46	0	0
Honokoa	74522729	02/25/03	BIP Generated	10	0	0	8	0
Honokoa	74522730	04/01/03	Surface	600	82	116	144	0
Honokoa	74522730	04/29/03	Surface	40	6	10	9	0
Honokoa	74522731	04/02/03	Surface	575	79	112	137	0
Honokoa	74522731	04/29/03	Surface	30	4	8	7	0
Honokoa	74522732	04/03/03	Surface	370	49	89	88	0
Honokoa	74522732	04/29/03	Surface	110	15	27	26	0
Honokoa	74522733	04/07/03	Surface	395	82	95	94	0
Honokoa	74522733	04/29/03	Surface	30	4	8	7	0
Honokoa	74522734	01/23/03	Surface	43	6	7	11	0
Honokoa	74522735	01/09/03	Surface	55	8	9	16	0
Honokoa	74522736	01/09/03	Surface	55	8	9	15	0
Honokoa	74522737	10/10/02	Surface	125	18	21	34	0
Honokoa	74522738	10/03/02	Surface	25	4	3	7	0
Honokoa	74522739	10/03/02	Surface	155	22	26	43	0
Honokoa	74522740	09/12/02	Surface	100	13	17	27	0
Honokoa	74522741	09/12/02	Surface	100	21	26	27	0
Honokoa	74522741	10/08/02	Surface	1	0	1	0	0
North Coast	74522753	11/17/02	Surface	70	12	4	33	0
Waikahalulu	74532703	10/20/03	Surface	250	48	64	46	0
Waikahalulu	74532704	10/20/03	Surface	460	128	138	193	0
Waikahalulu	74532705	10/23/03	Surface	900	252	288	378	0
Waikahalulu	74532705	11/05/03	Surface	10	0	10	0	0
Waikahalulu	74532705	01/12/04	BIP Generated	10	5	0	0	0
Waikahalulu	74532706	10/27/03	Surface	1,000	320	40	654	0
Waikahalulu	74532706	11/05/03	Surface	50	0	65	0	0
Waikahalulu	74532713	02/05/04	Surface	2	0	2	0	0
Waikahalulu	74532714	02/05/04	Surface	6	0	6	0	0
Waikahalulu	74532716	02/05/04	Surface	3	0	0	3	0
Waikahalulu	74532717	02/05/04	Surface	37	0	40	0	0
Waikahalulu	74532719	06/30/03	Surface	2,865	346	212	446	0
Waikahalulu	74532719	07/24/03	Surface	50	0	40	0	0
Waikahalulu	74532720	07/30/03	Surface	450	162	214	0	0
Waikahalulu	74532720	08/14/03	Surface	87	0	79	0	0

UXO Remnant Summary  
Island Wide Summary

Work Area	GMU	Date	Source	Field Weight	Requiring Thermal Treatment (lbs)	Requiring Demil (lbs)	No Treatment Required (lbs)	Non-Hazardous Candle Material (lbs)
Honokoa	74532721	02/15/00	Subsurface	25	16	2	0	0
Honokoa	74532721	01/26/04	Subsurface	150	0	0	110	0
Honokoa	74532721	09/14/00	Subsurface	12	10	0	0	0
Honokoa	74532721	11/02/99	Subsurface	14,662	933	13,898	0	0
Honokoa	74532721	11/15/99	Subsurface	90	82	0	0	0
Honokoa	74532721	02/07/00	Subsurface	112	80	0	0	0
Honokoa	74532721	09/21/99	Surface	70	76	2	0	0
Honokoa	74532721	09/27/99	Surface	210	0	179	0	0
Honokoa	74532721	07/17/03	Surface	405	70	0	65	0
Honokoa	74532721	08/01/03	Surface	50	0	40	0	0
Honokoa	74532721	03/06/00	BIP Generated	25	27	0	0	0
Lower K1 Road	74532721	02/07/00	Subsurface	112	80	0	0	0
Lower K1 Road	74532721	02/15/00	Subsurface	25	16	2	0	0
Lower K1 Road	74532721	01/26/04	Subsurface	150	0	0	110	0
Lower K1 Road	74532721	09/14/00	Subsurface	12	10	0	0	0
Lower K1 Road	74532721	11/02/99	Subsurface	14,662	933	13,898	0	0
Lower K1 Road	74532721	11/15/99	Subsurface	90	82	0	0	0
Lower K1 Road	74532721	09/21/99	Surface	70	76	2	0	0
Lower K1 Road	74532721	09/27/99	Surface	210	0	179	0	0
Lower K1 Road	74532721	07/17/03	Surface	405	70	0	65	0
Lower K1 Road	74532721	08/01/03	Surface	50	0	40	0	0
Lower K1 Road	74532721	03/06/00	BIP Generated	25	27	0	0	0
Waikahalulu	74532721	02/07/00	Subsurface	112	80	0	0	0
Waikahalulu	74532721	02/15/00	Subsurface	25	16	2	0	0
Waikahalulu	74532721	01/26/04	Subsurface	150	0	0	110	0
Waikahalulu	74532721	09/14/00	Subsurface	12	10	0	0	0
Waikahalulu	74532721	11/02/99	Subsurface	14,662	933	13,898	0	0
Waikahalulu	74532721	11/15/99	Subsurface	90	82	0	0	0
Waikahalulu	74532721	09/21/99	Surface	70	76	2	0	0
Waikahalulu	74532721	09/27/99	Surface	210	0	179	0	0
Waikahalulu	74532721	07/17/03	Surface	405	70	0	65	0
Waikahalulu	74532721	08/01/03	Surface	50	0	40	0	0
Waikahalulu	74532721	03/06/00	BIP Generated	25	27	0	0	0
Honokoa	74532722	08/29/03	Surface	15	4	1	3	0
Honokoa	74532722	07/28/03	Surface	515	155	63	97	0
Honokoa	74532723	07/11/02	Surface	500	387	35	0	0
Honokoa	74532723	08/06/02	Surface	105	0	108	0	0
Honokoa	74532724	08/15/02	Surface	180	74	106	0	0
Honokoa	74532724	08/22/02	Surface	25	0	25	0	0
Honokoa	74532725	08/08/02	Surface	250	216	0	0	0
Honokoa	74532725	08/22/02	Surface	20	0	25	0	0
Honokoa	74532726	09/16/02	Surface	3,000	0	1,700	470	0
Honokoa	74532726	09/23/02	Surface	10	0	0	10	0
Honokoa	74532727	09/16/02	Surface	3,000	60	700	1,040	0
Honokoa	74532727	09/23/02	Surface	70	0	68	0	0



UXO Remnant Summary  
Island Wide Summary

Work Area	GMU	Date	Source	Field Weight	Requiring Thermal Treatment (lbs)	Requiring Demil (lbs)	No Treatment Required (lbs)	Non-Hazardous Candle Material (lbs)
Honokoa	74532728	09/17/02	Surface	12,000	0	11,198	1,000	0
Honokoa	74532728	09/23/02	Surface	105	0	68	31	0
Honokoa	74532729	03/25/03	Surface	3,965	198	5,595	599	0
Honokoa	74532729	04/24/03	Surface	160	64	30	56	0
Honokoa	74532730	08/13/03	Surface	10	0	8	0	0
Honokoa	74532730	03/26/03	Surface	515	97	237	180	0
Honokoa	74532730	04/24/03	Surface	35	3	10	12	0
Honokoa	74532731	03/27/03	Surface	694	131	319	242	0
Honokoa	74532731	04/24/03	Surface	185	85	35	65	0
Honokoa	74532732	03/31/03	Surface	1,335	99	163	213	0
Honokoa	74532732	04/24/03	Surface	15	0	15	0	0
Honokoa	74532733	01/27/03	Surface	69	11	12	19	0
Honokoa	74532734	01/23/03	Surface	57	9	10	17	0
Honokoa	74532735	12/12/02	Surface	150	21	25	42	0
Honokoa	74532735	09/19/03	BIP Generated	3	0	0	3	0
Honokoa	74532736	12/12/02	Surface	150	21	26	62	0
Honokoa	74532737	02/06/03	Surface	61	42	0	0	0
Honokoa	74532738	02/06/03	Surface	61	8	9	18	0
Honokoa	74532739	03/18/03	Surface	1	0	1	0	0
Honokoa	74532739	02/13/03	Surface	163	126	17	0	0
Honokoa	74532740	09/12/02	Surface	300	46	58	81	0
Honokoa	74532741	09/12/02	Surface	300	41	81	59	0
North Coast	74532753	11/17/02	Surface	175	31	11	81	0
North Coast	74532754	12/26/02	Surface	100	15	6	65	0
Waikahalulu	74542704	10/15/03	Surface	300	39	18	40	0
Waikahalulu	74542705	11/13/03	Surface	1,200	200	0	500	0
Waikahalulu	74542705	11/25/03	Surface	1	0	0	1	0
Waikahalulu	74542706	10/30/03	Surface	1,300	881	0	220	0
Waikahalulu	74542706	11/25/03	Surface	1	0	0	1	0
Waikahalulu	74542713	02/05/04	Surface	10	0	10	0	0
Waikahalulu	74542719	08/20/03	Surface	565	238	40	137	0
Waikahalulu	74542719	09/16/03	Surface	35	15	3	9	0
Waikahalulu	74542719	12/15/03	BIP Generated	15	0	0	11	0
Waikahalulu	74542720	07/10/03	Surface	555	250	0	100	0
Waikahalulu	74542720	07/24/03	Surface	42	0	35	0	0
Honokoa	74542721	09/13/00	Subsurface	25	26	0	0	0
Honokoa	74542721	11/03/99	Subsurface	80	75	9	0	0
Honokoa	74542721	02/08/00	Subsurface	80	75	0	0	0
Honokoa	74542721	02/17/04	Subsurface	51	11	0	40	0
Honokoa	74542721	01/26/04	Subsurface	20	0	0	16	0
Honokoa	74542721	09/20/99	Surface	55	62	1	0	0
Honokoa	74542721	07/16/03	Surface	245	74	30	46	0
Honokoa	74542721	08/29/03	Surface	35	8	5	7	0
Honokoa	74542721	03/06/00	BIP Generated	1	2	0	0	0
Lower K1 Road	74542721	09/13/00	Subsurface	25	26	0	0	0

UXO Remnant Summary  
Island Wide Summary

Work Area	GMU	Date	Source	Field Weight	Requiring Thermal Treatment (lbs)	Requiring Demil (lbs)	No Treatment Required (lbs)	Non-Hazardous Candle Material (lbs)
Lower K1 Road	74542721	02/08/00	Subsurface	80	75	0	0	0
Lower K1 Road	74542721	02/17/04	Subsurface	51	11	0	40	0
Lower K1 Road	74542721	01/26/04	Subsurface	20	0	0	16	0
Lower K1 Road	74542721	11/03/99	Subsurface	80	75	9	0	0
Lower K1 Road	74542721	09/20/99	Surface	55	62	1	0	0
Lower K1 Road	74542721	07/16/03	Surface	245	74	30	46	0
Lower K1 Road	74542721	08/29/03	Surface	35	8	5	7	0
Lower K1 Road	74542721	03/06/00	BIP Generated	1	2	0	0	0
Waikahalulu	74542721	09/13/00	Subsurface	25	26	0	0	0
Waikahalulu	74542721	11/03/99	Subsurface	80	75	9	0	0
Waikahalulu	74542721	02/08/00	Subsurface	80	75	0	0	0
Waikahalulu	74542721	02/17/04	Subsurface	51	11	0	40	0
Waikahalulu	74542721	01/26/04	Subsurface	20	0	0	16	0
Waikahalulu	74542721	09/20/99	Surface	55	62	1	0	0
Waikahalulu	74542721	07/16/03	Surface	245	74	30	46	0
Waikahalulu	74542721	08/29/03	Surface	35	8	5	7	0
Waikahalulu	74542721	03/06/00	BIP Generated	1	2	0	0	0
Honokoa	74542722	01/26/04	Subsurface	1	0	0	1	0
Honokoa	74542722	08/29/03	Surface	32	6	3	4	0
Honokoa	74542722	07/29/03	Surface	250	76	31	47	0
Lower K1 Road	74542722	01/26/04	Subsurface	1	0	0	1	0
Lower K1 Road	74542722	08/29/03	Surface	32	6	3	4	0
Lower K1 Road	74542722	07/29/03	Surface	250	76	31	47	0
Honokoa	74542723	08/27/02	Surface	10	0	9	0	0
Honokoa	74542723	04/01/03	Surface	25	0	25	0	0
Honokoa	74542723	07/03/02	Surface	300	132	74	0	0
Honokoa	74542723	02/11/03	BIP Generated	10	2	11	0	0
Honokoa	74542724	12/26/02	Surface	1,155	470	300	0	0
Honokoa	74542724	12/31/02	Surface	15	0	0	15	0
Honokoa	74542725	12/26/02	Surface	438	0	30	220	0
Honokoa	74542725	12/31/02	Surface	10	0	0	10	0
Honokoa	74542726	09/17/02	Surface	4,820	364	2,286	602	0
Honokoa	74542726	09/23/02	Surface	91	0	104	0	0
Seagull	74542727	02/05/04	Subsurface	30	0	0	21	0
Seagull	74542727	02/27/03	Subsurface	500	0	409	0	0
Seagull	74542727	03/19/03	Subsurface	450	0	396	0	0
Seagull	74542727	08/15/03	Subsurface	10	0	9	0	0
Seagull	74542727	09/23/03	Subsurface	150	63	11	35	0
Seagull	74542727	12/24/03	Subsurface	25	0	21	0	0
Seagull	74542727	06/05/03	Subsurface	46	13	0	27	0
Seagull	74542727	10/20/03	Subsurface	28	10	9	9	0
Seagull	74542727	12/03/02	Surface	140	0	120	0	0
Seagull	74542727	11/27/02	Surface	600	167	40	295	0
Seagull	74542728	04/15/03	Subsurface	2,260	1,006	101	323	0
Seagull	74542728	04/24/03	Subsurface	350	161	66	122	0

UXO Remnant Summary  
Island Wide Summary

Work Area	GMU	Date	Source	Field Weight	Requiring Thermal Treatment (lbs)	Requiring Demil (lbs)	No Treatment Required (lbs)	Non-Hazardous Candle Material (lbs)
Seagull	74542728	08/15/03	Subsurface	25	0	22	0	0
Seagull	74542728	06/05/03	Subsurface	150	31	0	72	0
Seagull	74542728	09/16/03	Subsurface	270	29	0	72	0
Seagull	74542728	09/30/03	Subsurface	105	0	65	0	0
Seagull	74542728	02/06/03	Surface	7,200	1,027	1,052	337	0
Seagull	74542728	02/20/03	Surface	505	124	27	18	0
Seagull	74542729	11/17/03	Subsurface	4	2	0	0	0
Seagull	74542729	07/31/03	Subsurface	125	111	0	0	0
Seagull	74542729	05/21/03	Subsurface	1,137	0	1,801	0	0
Seagull	74542729	05/01/03	Subsurface	750	259	26	304	0
Seagull	74542729	07/07/03	Subsurface	5	2	0	0	0
Seagull	74542729	09/29/03	Subsurface	120	13	0	32	0
Seagull	74542729	12/24/02	Surface	60	0	0	79	0
Seagull	74542729	12/23/02	Surface	1,500	608	0	600	0
Seagull	74542730	05/21/03	Subsurface	37	0	31	0	0
Seagull	74542730	05/05/03	Subsurface	1,000	273	184	301	0
Seagull	74542730	11/18/03	Subsurface	20	5	0	5	0
Seagull	74542730	02/18/03	Surface	350	69	100	100	0
Seagull	74542730	07/28/03	BIP Generated	25	10	15	0	0
Seagull	74542730	09/26/03	BIP Generated	20	0	2	3	0
Seagull	74542731	06/03/03	Subsurface	8	6	0	0	0
Seagull	74542731	04/07/03	Subsurface	165	76	31	57	0
Seagull	74542731	04/22/03	Subsurface	5	0	5	0	0
Seagull	74542731	01/13/03	Surface	382	281	34	0	0
Seagull	74542731	01/28/03	Surface	15	0	14	0	0
Seagull	74542732	04/08/03	Subsurface	2,300	14	2,990	74	0
Seagull	74542732	04/22/03	Subsurface	10	0	10	0	0
Seagull	74542732	06/04/03	Subsurface	32	12	0	16	0
Seagull	74542732	02/19/03	Surface	245	171	14	0	0
Honokoa	74542733	01/27/03	Surface	41	9	2	7	0
Honokoa	74542733	03/04/03	Surface	5	0	0	3	0
Honokoa	74542734	12/19/02	Surface	155	24	28	45	0
Honokoa	74542735	12/19/02	Surface	155	23	27	44	0
Honokoa	74542736	12/05/02	Surface	250	38	47	73	0
Honokoa	74542737	12/12/02	Surface	450	36	182	79	0
Honokoa	74542737	01/09/03	Surface	5	0	5	0	0
Honokoa	74542738	03/06/03	Surface	2	0	0	2	0
Honokoa	74542738	02/06/03	Surface	61	13	4	10	0
Honokoa	74542738	03/06/03	Surface	5	0	0	15	0
Honokoa	74542739	02/13/03	Surface	218	11	63	102	0
Honokoa	74542740	09/05/02	Surface	100	15	19	30	0
Honokoa	74542740	10/08/02	Surface	1	0	1	0	0
Honokoa	74542741	03/24/03	Surface	155	19	46	25	0
Honokoa	74542741	05/13/03	Surface	6	0	3	0	0
North Coast	74542753	12/30/02	Surface	175	30	10	80	0

UXO Remnant Summary  
Island Wide Summary

Work Area	GMU	Date	Source	Field Weight	Requiring Thermal Treatment (lbs)	Requiring Demil (lbs)	No Treatment Required (lbs)	Non-Hazardous Candle Material (lbs)
North Coast	74542754	12/23/02	Surface	220	38	13	100	0
North Coast	74542755	12/12/02	Surface	295	51	18	133	0
North Coast	74542755	01/15/03	Surface	1	0	1	0	0
North Coast	74542755	07/28/03	BIP Generated	2	0	3	0	0
Waikahalulu	74552704	10/15/03	Surface	40	6	1	6	0
Waikahalulu	74552705	11/11/03	Surface	840	0	379	220	0
Waikahalulu	74552705	11/25/03	Surface	3	0	0	3	0
Waikahalulu	74552706	11/04/03	Surface	2,200	917	0	500	0
Waikahalulu	74552706	03/12/04	BIP Generated	35	0	30	0	0
Waikahalulu	74552716	02/05/04	Surface	25	25	0	0	0
Waikahalulu	74552716	02/05/04	Surface	20	0	0	0	20
Waikahalulu	74552719	06/26/03	Surface	435	210	0	72	0
Waikahalulu	74552719	07/24/03	Surface	80	0	65	0	0
Waikahalulu	74552720	07/10/03	Surface	1,000	127	433	451	0
Waikahalulu	74552720	08/01/03	Surface	50	27	0	23	0
Lower K1 Road	74552721	11/15/99	Subsurface	92	93	2	0	0
Lower K1 Road	74552721	01/26/04	Subsurface	65	0	0	42	0
Lower K1 Road	74552721	09/13/00	Subsurface	20	18	0	0	0
Lower K1 Road	74552721	09/20/99	Surface	95	89	3	0	0
Lower K1 Road	74552721	08/01/03	Surface	10	0	0	0	10
Lower K1 Road	74552721	07/16/03	Surface	450	171	117	162	0
Lower K1 Road	74552721	08/01/03	Surface	36	21	0	15	0
Waikahalulu	74552721	11/15/99	Subsurface	92	93	2	0	0
Waikahalulu	74552721	01/26/04	Subsurface	65	0	0	42	0
Waikahalulu	74552721	09/13/00	Subsurface	20	18	0	0	0
Waikahalulu	74552721	09/20/99	Surface	95	89	3	0	0
Waikahalulu	74552721	08/01/03	Surface	10	0	0	0	10
Waikahalulu	74552721	07/16/03	Surface	450	171	117	162	0
Waikahalulu	74552721	08/01/03	Surface	36	21	0	15	0
Lower K1 Road	74552722	11/16/99	Subsurface	3	0	3	0	0
Lower K1 Road	74552722	11/04/99	Subsurface	94	104	10	0	0
Lower K1 Road	74552722	05/11/00	Subsurface	10	0	10	0	0
Lower K1 Road	74552722	09/20/00	Subsurface	16	10	0	0	0
Lower K1 Road	74552722	03/27/01	Subsurface	59	45	2	0	0
Lower K1 Road	74552722	05/08/00	Subsurface	1,200	1,019	227	0	0
Lower K1 Road	74552722	04/17/00	Surface	605	497	24	0	0
Lower K1 Road	74552722	06/12/00	BIP Generated	5	6	0	0	0
Honokoa	74552723	07/03/02	Surface	600	401	42	0	0
Honokoa	74552723	08/06/02	Surface	40	0	41	0	0
Honokoa	74552724	12/26/02	Surface	156	28	93	20	0
Honokoa	74552724	12/31/02	Surface	27	0	0	22	0
Honokoa	74552725	06/25/03	Surface	10	0	4	0	0
Honokoa	74552725	06/10/03	Surface	265	90	0	29	0
Honokoa	74552725	01/02/03	Surface	227	0	67	140	0
Honokoa	74552725	01/13/03	Surface	10	0	0	10	0

UXO Remnant Summary  
Island Wide Summary

Work Area	GMU	Date	Source	Field Weight	Requiring Thermal Treatment (lbs)	Requiring Demil (lbs)	No Treatment Required (lbs)	Non-Hazardous Candle Material (lbs)
Honokoa	74552726	09/17/02	Surface	3,000	60	377	1,313	0
Honokoa	74552726	09/23/02	Surface	150	0	142	0	0
Seagull	74552727	02/20/03	Subsurface	9,000	1,012	208	614	0
Seagull	74552727	03/06/03	Subsurface	930	0	936	0	0
Seagull	74552727	11/27/03	Subsurface	11	17	42	22	0
Seagull	74552727	07/17/03	Subsurface	175	161	0	0	0
Seagull	74552727	09/26/03	Subsurface	70	14	0	14	0
Seagull	74552727	04/24/03	Subsurface	75	34	14	26	0
Seagull	74552727	05/29/03	Subsurface	200	36	81	31	0
Seagull	74552727	06/12/03	Subsurface	100	0	100	0	0
Seagull	74552727	04/01/03	Surface	20	4	9	7	0
Seagull	74552727	11/27/02	Surface	6,000	1,524	1,123	1,440	0
Seagull	74552727	12/03/02	Surface	400	0	305	0	0
Seagull	74552728	10/15/03	Subsurface	250	0	46	0	0
Seagull	74552728	04/29/03	Subsurface	7,000	591	876	1,301	0
Seagull	74552728	11/17/03	Subsurface	16	3	0	5	0
Seagull	74552728	05/21/03	Subsurface	249	0	226	0	0
Seagull	74552728	02/10/03	Surface	2,000	0	950	0	0
Seagull	74552728	02/10/03	Surface	20,000	0	2,098	4,526	0
Seagull	74552728	02/20/03	Surface	255	0	210	0	0
Seagull	74552729	05/08/03	Subsurface	1,000	481	26	140	0
Seagull	74552729	10/20/03	Subsurface	8	1	0	1	0
Seagull	74552729	12/19/02	Surface	1,500	0	918	362	0
Seagull	74552729	12/24/02	Surface	125	70	0	38	0
Seagull	74552729	07/28/03	BIP Generated	35	0	25	10	0
Seagull	74552729	09/26/03	BIP Generated	25	0	7	0	0
Seagull	74552730	07/14/03	Subsurface	95	0	0	37	0
Seagull	74552730	05/28/03	Subsurface	300	226	29	0	0
Seagull	74552730	10/14/03	Subsurface	105	76	5	0	0
Seagull	74552730	06/12/03	Surface	25	0	23	0	0
Seagull	74552730	10/23/03	Surface	1	0	1	0	0
Seagull	74552730	01/28/03	Surface	140	0	146	0	0
Seagull	74552730	01/13/03	Surface	670	295	327	0	0
Seagull	74552730	04/29/03	BIP Generated	5	5	0	0	0
Seagull	74552731	04/03/03	Subsurface	300	138	57	105	0
Seagull	74552731	06/03/03	Subsurface	8	6	0	0	0
Seagull	74552731	01/13/03	Surface	258	110	126	0	0
Seagull	74552731	01/28/03	Surface	115	0	117	0	0
Seagull	74552732	07/22/03	Subsurface	30	24	0	0	0
Seagull	74552732	05/12/03	Subsurface	110	66	0	0	0
Seagull	74552732	05/27/03	Subsurface	14	0	12	0	0
Seagull	74552732	02/20/03	Surface	450	97	28	78	0
Seagull	74552732	03/04/03	Surface	2	0	0	1	0
Honokoa	74552733	05/14/03	Surface	250	111	72	0	0
Honokoa	74552733	05/27/03	Surface	85	0	79	0	0

UXO Remnant Summary  
Island Wide Summary

Work Area	GMU	Date	Source	Field Weight	Requiring Thermal Treatment (lbs)	Requiring Demil (lbs)	No Treatment Required (lbs)	Non-Hazardous Candle Material (lbs)
Honokoa	74552734	05/27/03	Surface	110	0	108	0	0
Honokoa	74552734	05/13/03	Surface	100	89	2	0	0
Honokoa	74552735	05/27/03	Surface	75	11	12	10	0
Honokoa	74552735	05/14/03	Surface	350	51	48	42	0
Honokoa	74552736	07/29/03	Subsurface	1,000	176	45	125	0
Honokoa	74552736	08/29/03	Subsurface	15	3	2	1	0
Honokoa	74552736	05/15/03	Surface	250	33	29	28	0
Honokoa	74552737	12/18/03	Surface	15	4	0	6	0
Honokoa	74552737	05/14/03	Surface	250	33	30	29	0
Honokoa	74552738	05/22/03	Surface	4,000	0	3,863	0	0
Honokoa	74552738	06/04/03	Surface	126	0	110	0	0
Honokoa	74552739	02/20/03	Surface	111	0	27	62	0
Honokoa	74552739	09/19/03	BIP Generated	13	0	0	8	0
Honokoa	74552740	09/05/02	Surface	50	39	0	0	0
Honokoa	74552741	03/24/03	Surface	130	17	20	94	0
North Coast	74552754	12/24/02	Surface	675	118	42	306	0
North Coast	74552754	01/15/03	Surface	2	0	2	0	0
North Coast	74552755	12/03/02	Surface	280	47	17	127	0
North Coast	74552755	01/15/03	Surface	12	0	8	0	0
North Coast	74552756	12/16/02	Surface	150	26	9	68	0
North Coast	74552756	01/15/03	Surface	3	0	3	0	0
Waikahalulu	74562701	12/18/03	Surface	200	0	0	200	0
Waikahalulu	74562701	01/20/04	Surface	55	0	55	0	0
Waikahalulu	74562702	12/11/03	Surface	600	409	0	210	0
Waikahalulu	74562702	01/20/04	Surface	1	0	1	0	0
Waikahalulu	74562703	12/24/03	Surface	760	750	0	0	0
Waikahalulu	74562703	01/20/04	Surface	5	0	0	5	0
Waikahalulu	74562706	11/04/03	Surface	300	0	0	245	0
Waikahalulu	74562715	02/05/04	Surface	20	0	0	20	0
Waikahalulu	74562716	02/03/04	Surface	35	0	35	0	0
Waikahalulu	74562717	02/03/04	Surface	10	0	10	0	0
Waikahalulu	74562719	08/04/03	Surface	350	40	0	320	0
Waikahalulu	74562719	02/23/04	Surface	30	0	30	0	0
Waikahalulu	74562720	01/04/02	Surface	500	290	56	0	0
Waikahalulu	74562720	01/15/02	Surface	10	0	8	0	0
Lower K1 Road	74562721	11/08/99	Subsurface	20	0	0	20	0
Lower K1 Road	74562721	01/20/04	Surface	5	0	0	5	0
Lower K1 Road	74562721	01/08/04	Surface	450	39	0	270	0
Waikahalulu	74562721	11/08/99	Subsurface	20	0	0	20	0
Waikahalulu	74562721	01/20/04	Surface	5	0	0	5	0
Waikahalulu	74562721	01/08/04	Surface	450	39	0	270	0
Honokoa	74562722	09/12/00	Subsurface	4	2	0	0	0
Honokoa	74562722	11/08/99	Subsurface	269	231	0	0	0
Honokoa	74562722	02/15/00	Subsurface	3	0	2	0	0
Honokoa	74562722	01/22/04	Subsurface	240	87	0	73	0

UXO Remnant Summary  
Island Wide Summary

Work Area	GMU	Date	Source	Field Weight	Requiring Thermal Treatment (lbs)	Requiring Demil (lbs)	No Treatment Required (lbs)	Non-Hazardous Candle Material (lbs)
Honokoa	74562722	09/16/99	Surface	130	101	1	0	0
Honokoa	74562722	01/12/04	Surface	5,250	100	1,160	2,525	0
Honokoa	74562722	01/15/04	Surface	35	0	0	29	0
Honokoa	74562722	03/06/00	BIP Generated	15	18	0	0	0
Lower K1 Road	74562722	09/12/00	Subsurface	4	2	0	0	0
Lower K1 Road	74562722	11/08/99	Subsurface	269	231	0	0	0
Lower K1 Road	74562722	02/15/00	Subsurface	3	0	2	0	0
Lower K1 Road	74562722	01/22/04	Subsurface	240	87	0	73	0
Lower K1 Road	74562722	09/16/99	Surface	130	101	1	0	0
Lower K1 Road	74562722	01/12/04	Surface	5,250	100	1,160	2,525	0
Lower K1 Road	74562722	01/15/04	Surface	35	0	0	29	0
Lower K1 Road	74562722	03/06/00	BIP Generated	15	18	0	0	0
Waikahalulu	74562722	09/12/00	Subsurface	4	2	0	0	0
Waikahalulu	74562722	11/08/99	Subsurface	269	231	0	0	0
Waikahalulu	74562722	02/15/00	Subsurface	3	0	2	0	0
Waikahalulu	74562722	01/22/04	Subsurface	240	87	0	73	0
Waikahalulu	74562722	09/16/99	Surface	130	101	1	0	0
Waikahalulu	74562722	01/12/04	Surface	5,250	100	1,160	2,525	0
Waikahalulu	74562722	01/15/04	Surface	35	0	0	29	0
Waikahalulu	74562722	03/06/00	BIP Generated	15	18	0	0	0
Honokoa	74562723	07/03/02	Surface	350	290	16	0	0
Honokoa	74562723	08/06/02	Surface	55	0	56	0	0
Honokoa	74562724	01/02/03	Surface	127	0	0	81	0
Honokoa	74562724	01/13/03	Surface	2	0	0	2	0
Honokoa	74562725	01/06/03	Surface	3,175	65	2,787	0	0
Honokoa	74562725	02/04/03	Surface	25	23	0	0	0
Honokoa	74562726	09/18/02	Surface	420	0	420	0	0
Honokoa	74562726	09/26/02	Surface	215	0	215	0	0
Honokoa	74562727	03/10/04	Subsurface	155	0	65	90	0
Honokoa	74562727	03/26/04	Subsurface	40	0	0	30	0
Honokoa	74562727	03/30/04	Subsurface	80	0	80	0	0
Honokoa	74562727	02/17/04	Subsurface	20	10	0	10	0
Honokoa	74562727	02/04/03	Subsurface	9,000	3,875	2,440	1,166	0
Honokoa	74562727	02/06/02	Subsurface	475	0	464	0	0
Honokoa	74562727	03/26/04	Subsurface	435	300	126	0	0
Honokoa	74562727	03/20/04	Subsurface	1,750	175	390	1,159	0
Honokoa	74562727	11/26/02	Surface	7,000	654	5,922	1,071	0
Honokoa	74562727	12/02/02	Surface	180	0	180	0	0
Honokoa	74562727	10/20/03	BIP Generated	1	1	0	0	0
Honokoa	74562728	05/28/03	Subsurface	18,000	4,456	2,682	492	0
Honokoa	74562728	03/30/04	Subsurface	15	15	0	0	0
Honokoa	74562728	03/31/04	Subsurface	80	0	80	0	0
Honokoa	74562728	03/18/04	Subsurface	75	10	60	30	0
Honokoa	74562728	03/12/04	Subsurface	520	396	133	0	0
Honokoa	74562728	02/06/04	Subsurface	185	0	11	74	0

UXO Remnant Summary  
Island Wide Summary

Work Area	GMU	Date	Source	Field Weight	Requiring Thermal Treatment (lbs)	Requiring Demil (lbs)	No Treatment Required (lbs)	Non-Hazardous Candle Material (lbs)
Honokoa	74562728	06/12/03	Surface	640	0	631	0	0
Honokoa	74562728	02/11/03	Surface	7,800	1,911	409	273	0
Honokoa	74562728	10/23/03	Surface	5,000	300	0	1,923	0
Honokoa	74562728	11/06/03	Surface	115	0	92	12	0
Honokoa	74562728	02/11/03	Surface	4,500	0	2,302	0	0
Honokoa	74562728	02/20/03	Surface	90	29	0	3	0
Honokoa	74562728	02/11/03	Surface	9,000	2,205	473	315	0
Honokoa	74562728	02/20/03	Surface	10	0	0	0	10
Seagull	74562729	12/05/03	Subsurface	120	20	80	80	0
Seagull	74562729	09/26/03	Subsurface	1,225	187	137	299	0
Seagull	74562729	05/28/03	Subsurface	380	321	0	0	0
Seagull	74562729	07/22/03	Subsurface	95	14	10	23	0
Seagull	74562729	01/14/04	Subsurface	2	0	5	0	0
Seagull	74562729	02/05/04	Subsurface	5	0	0	5	0
Seagull	74562729	12/24/02	Surface	290	36	181	27	0
Seagull	74562729	12/19/02	Surface	3,100	982	573	609	0
Seagull	74562729	06/12/03	Surface	46	0	39	0	0
Seagull	74562729	03/03/03	Surface	10	0	0	5	0
Seagull	74562729	04/29/03	BIP Generated	20	0	15	0	0
Seagull	74562730	07/08/03	Subsurface	105	61	32	0	0
Seagull	74562730	05/14/03	Subsurface	850	411	46	0	0
Seagull	74562730	05/27/03	Subsurface	105	0	102	0	0
Seagull	74562730	02/13/03	Surface	700	150	44	120	0
Seagull	74562730	03/04/03	Surface	107	23	6	18	0
Seagull	74562731	04/09/03	Subsurface	200	92	38	70	0
Seagull	74562731	04/22/03	Subsurface	60	0	60	0	0
Seagull	74562731	06/03/03	Subsurface	14	11	0	0	0
Seagull	74562731	12/23/02	Surface	1,000	0	270	400	0
Seagull	74562731	12/31/02	Surface	145	0	0	110	0
Seagull	74562732	07/09/03	Subsurface	50	0	0	0	0
Seagull	74562732	05/13/03	Subsurface	105	102	0	0	0
Seagull	74562732	02/24/03	Surface	475	320	126	0	0
Seagull	74562732	03/12/03	Surface	1	0	1	0	0
Seagull	74562733	02/22/01	Subsurface	142	104	8	0	0
Seagull	74562733	08/03/00	Subsurface	75	95	0	0	0
Seagull	74562733	08/07/00	Subsurface	160	60	54	0	0
Seagull	74562733	12/23/98	Surface	80	110	0	0	0
Seagull	74562734	08/28/00	Subsurface	15	13	0	0	0
Seagull	74562734	08/30/00	Subsurface	32	0	28	0	0
Seagull	74562734	02/22/01	Subsurface	20	17	0	0	0
Seagull	74562734	05/13/99	Surface	3	5	0	0	0
Seagull	74562734	01/05/99	Surface	75	63	0	0	0
Seagull	74562734	05/03/01	BIP Generated	3	2	0	0	0
Seagull	74562735	07/01/99	Subsurface	49	36	1	0	0
Seagull	74562735	12/29/98	Surface	250	250	0	0	0



UXO Remnant Summary  
Island Wide Summary

Work Area	GMU	Date	Source	Field Weight	Requiring Thermal Treatment (lbs)	Requiring Demil (lbs)	No Treatment Required (lbs)	Non-Hazardous Candle Material (lbs)
Seagull	74562736	08/17/99	Subsurface	5	0	4	0	0
Seagull	74562736	07/07/99	Subsurface	119	190	27	0	0
Seagull	74562736	02/19/99	Surface	30	25	0	0	0
Seagull	74562736	01/07/99	Surface	250	250	0	0	0
Seagull	74562737	07/29/99	Subsurface	503	250	108	0	0
Seagull	74562737	08/17/99	Subsurface	5	0	4	0	0
Seagull	74562737	02/12/04	Surface	6	5	0	0	0
Seagull	74562737	09/27/01	Surface	5	4	0	0	0
Seagull	74562737	12/17/98	Surface	200	202	0	0	0
Seagull	74562737	04/12/99	Surface	50	56	0	0	0
Seagull	74562737	04/12/99	Surface	20	0	30	0	0
Seagull	74562737	01/06/99	Surface	500	0	562	0	0
Seagull	74562737	09/16/99	BIP Generated	20	8	0	0	0
Honokoa	74562738	05/22/03	Surface	350	52	40	41	0
Honokoa	74562739	03/17/03	Surface	5	0	0	0	5
Honokoa	74562739	02/20/03	Surface	89	81	0	0	0
Honokoa	74562739	03/17/03	Surface	1	0	1	0	0
Honokoa	74562740	03/13/03	Surface	150	110	0	0	0
Honokoa	74562741	03/19/03	Surface	280	35	83	45	0
Honokoa	74562741	05/13/03	Surface	20	6	3	3	0
North Coast	74562755	12/04/02	Surface	280	48	17	127	0
North Coast	74562755	01/15/03	Surface	12	0	8	0	0
North Coast	74562756	12/12/02	Surface	400	69	25	183	0
North Coast	74562756	01/15/03	Surface	12	0	7	0	0
North Coast	74562757	12/05/02	Surface	105	18	7	39	0
North Coast	74562758	12/19/02	Surface	270	47	17	122	0
Waikahalulu	74572694	11/01/03	Surface	150	22	54	26	0
Waikahalulu	74572695	11/13/03	Surface	50	45	0	0	0
Waikahalulu	74572696	11/05/03	Surface	20	6	0	4	0
Waikahalulu	74572697	10/27/03	Surface	100	22	0	40	0
Waikahalulu	74572698	10/27/03	Surface	15	5	0	4	0
Waikahalulu	74572700	12/05/03	Surface	60	21	20	20	0
Waikahalulu	74572701	11/26/03	Surface	155	0	31	110	0
Waikahalulu	74572701	01/20/04	Surface	30	0	21	0	0
Waikahalulu	74572702	12/07/03	Surface	305	325	0	0	0
Waikahalulu	74572702	01/20/04	Surface	75	0	45	0	0
Waikahalulu	74572703	12/08/03	Surface	530	420	0	0	0
Waikahalulu	74572703	01/20/04	Surface	10	0	0	10	0
Waikahalulu	74572704	11/25/03	Surface	600	0	172	429	0
Waikahalulu	74572705	11/20/03	Surface	220	39	146	0	0
Waikahalulu	74572706	11/19/03	Surface	130	0	0	98	0
Waikahalulu	74572718	02/05/04	Surface	25	0	0	0	25
Upper K1 Road	74572719	03/31/04	Subsurface	400	389	0	0	0
Upper K1 Road	74572719	04/18/00	Subsurface	1,386	1,814	106	0	0
Upper K1 Road	74572719	04/20/00	Subsurface	2	2	0	0	0

UXO Remnant Summary  
Island Wide Summary

Work Area	GMU	Date	Source	Field Weight	Requiring Thermal Treatment (lbs)	Requiring Demil (lbs)	No Treatment Required (lbs)	Non-Hazardous Candle Material (lbs)
Upper K1 Road	74572719	03/16/00	Surface	25	0	25	0	0
Upper K1 Road	74572719	01/03/00	Surface	645	74	314	0	0
Upper K1 Road	74572720	04/11/00	Subsurface	185	152	11	0	0
Upper K1 Road	74572720	08/23/00	Subsurface	30	22	0	0	0
Upper K1 Road	74572720	12/27/99	Subsurface	1,285	687	97	0	0
Upper K1 Road	74572720	03/31/04	Subsurface	100	76	0	0	0
Upper K1 Road	74572720	03/15/00	Subsurface	89	0	73	0	0
Upper K1 Road	74572720	03/16/00	Subsurface	7	0	7	0	0
Upper K1 Road	74572720	10/19/99	Surface	20	15	3	0	0
Upper K1 Road	74572720	10/07/99	Surface	240	164	4	0	0
Upper K1 Road	74572720	01/18/00	BIP Generated	50	30	0	0	0
Upper K1 Road	74572721	11/30/00	Subsurface	25	13	0	0	0
Upper K1 Road	74572721	04/12/00	Subsurface	880	201	227	0	0
Upper K1 Road	74572721	04/18/00	Subsurface	25	21	65	0	0
Upper K1 Road	74572721	08/23/00	Subsurface	55	11	25	0	0
Upper K1 Road	74572721	03/15/00	Surface	200	187	0	0	0
Upper K1 Road	74572721	03/21/00	Surface	1	2	0	0	0
Upper K1 Road	74572721	05/30/00	BIP Generated	50	24	0	0	0
Honokoa	74572722	03/18/04	Subsurface	35	10	25	0	0
Honokoa	74572722	01/22/04	Subsurface	250	0	0	190	0
Honokoa	74572722	01/28/04	Subsurface	25	24	0	0	0
Honokoa	74572722	11/15/99	Subsurface	163	70	20	0	0
Honokoa	74572722	02/09/00	Subsurface	75	139	1	0	0
Honokoa	74572722	09/12/00	Subsurface	16	12	0	0	0
Honokoa	74572722	09/16/99	Surface	90	82	8	0	0
Honokoa	74572722	09/15/99	Surface	90	106	3	0	0
Honokoa	74572722	01/12/04	Surface	750	0	0	410	0
Honokoa	74572722	01/15/04	Surface	20	0	0	15	0
Honokoa	74572722	03/06/00	BIP Generated	5	2	0	0	0
Honokoa	74572722	02/27/04	BIP Generated	155	63	74	0	0
Honokoa	74572722	11/18/99	BIP Generated	10	7	0	0	0
Upper K1 Road	74572722	09/12/00	Subsurface	16	12	0	0	0
Upper K1 Road	74572722	03/18/04	Subsurface	35	10	25	0	0
Upper K1 Road	74572722	01/22/04	Subsurface	250	0	0	190	0
Upper K1 Road	74572722	01/28/04	Subsurface	25	24	0	0	0
Upper K1 Road	74572722	11/15/99	Subsurface	163	70	20	0	0
Upper K1 Road	74572722	02/09/00	Subsurface	75	139	1	0	0
Upper K1 Road	74572722	09/15/99	Surface	90	106	3	0	0
Upper K1 Road	74572722	01/12/04	Surface	750	0	0	410	0
Upper K1 Road	74572722	01/15/04	Surface	20	0	0	15	0
Upper K1 Road	74572722	09/16/99	Surface	90	82	8	0	0
Upper K1 Road	74572722	03/06/00	BIP Generated	5	2	0	0	0
Upper K1 Road	74572722	02/27/04	BIP Generated	155	63	74	0	0
Upper K1 Road	74572722	11/18/99	BIP Generated	10	7	0	0	0
Honokoa	74572723	12/31/02	Surface	13	0	0	13	0

UXO Remnant Summary  
Island Wide Summary

Work Area	GMU	Date	Source	Field Weight	Requiring Thermal Treatment (lbs)	Requiring Demil (lbs)	No Treatment Required (lbs)	Non-Hazardous Candle Material (lbs)
Honokoa	74572723	12/24/02	Surface	310	0	160	70	0
Honokoa	74572723	06/10/03	BIP Generated	10	3	5	2	0
Honokoa	74572724	12/31/02	Surface	15	0	0	15	0
Honokoa	74572724	12/24/02	Surface	210	0	0	160	0
Honokoa	74572725	01/13/03	Surface	35	0	0	21	0
Honokoa	74572725	01/06/03	Surface	585	143	130	88	0
Honokoa	74572725	06/10/03	BIP Generated	5	2	2	1	0
Honokoa	74572726	09/18/02	Surface	3,000	405	405	405	0
Honokoa	74572726	09/26/02	Surface	105	0	95	0	0
Seagull	74572727	07/30/03	Subsurface	8,000	2,092	1,239	2,333	0
Seagull	74572727	07/30/03	Subsurface	2,000	311	0	1,088	0
Seagull	74572727	08/14/03	Subsurface	195	67	73	0	0
Seagull	74572727	03/11/04	Subsurface	37	0	38	0	0
Seagull	74572727	04/23/03	Subsurface	500	44	55	259	0
Seagull	74572727	05/03/03	Surface	685	61	75	354	0
Seagull	74572727	12/02/02	Surface	135	0	135	0	0
Seagull	74572727	11/25/02	Surface	1,500	1,100	326	0	0
Seagull	74572728	06/27/03	Subsurface	172	143	9	0	0
Seagull	74572728	08/15/03	Subsurface	10	0	9	0	0
Seagull	74572728	04/29/03	Subsurface	2,000	188	59	1,206	0
Seagull	74572728	05/08/03	Subsurface	215	0	212	0	0
Seagull	74572728	02/05/04	Subsurface	8	0	0	8	0
Seagull	74572728	10/15/03	Subsurface	70	59	6	0	0
Seagull	74572728	02/20/03	Surface	15	0	0	0	15
Seagull	74572728	02/12/03	Surface	1,000	245	53	35	0
Seagull	74572728	02/20/03	Surface	50	18	0	0	0
Seagull	74572728	10/23/03	Surface	92	0	86	0	0
Seagull	74572729	04/24/03	Subsurface	495	64	72	71	0
Seagull	74572729	07/01/03	Subsurface	190	161	0	0	0
Seagull	74572729	03/04/03	Surface	10	0	0	5	0
Seagull	74572729	02/12/03	Surface	1,000	216	64	174	0
Seagull	74572730	06/23/03	Subsurface	16	3	5	4	0
Seagull	74572730	02/05/03	Subsurface	150	42	12	34	0
Seagull	74572730	12/23/02	Surface	1,500	995	485	0	0
Seagull	74572730	03/04/03	Surface	22	0	0	10	0
Seagull	74572730	12/31/02	Surface	50	55	0	0	0
Seagull	74572731	07/10/03	Subsurface	400	20	0	64	0
Seagull	74572731	08/25/03	Subsurface	105	0	0	68	0
Seagull	74572731	12/24/02	Surface	1,500	189	0	736	0
Seagull	74572731	12/31/02	Surface	175	0	110	35	0
Seagull	74572731	06/10/03	BIP Generated	25	2	17	6	0
Seagull	74572732	04/01/03	Subsurface	85	10	63	10	0
Seagull	74572732	06/02/03	Subsurface	5	3	0	0	0
Seagull	74572732	03/20/03	Subsurface	105	4	23	3	0
Seagull	74572732	01/07/03	Surface	5	2	0	3	0

UXO Remnant Summary  
Island Wide Summary

Work Area	GMU	Date	Source	Field Weight	Requiring Thermal Treatment (lbs)	Requiring Demil (lbs)	No Treatment Required (lbs)	Non-Hazardous Candle Material (lbs)
Seagull	74572732	12/30/02	Surface	600	60	168	142	0
Seagull	74572733	06/22/99	Subsurface	10	7	0	0	0
Seagull	74572733	07/20/99	Subsurface	85	0	84	0	0
Seagull	74572733	12/23/98	Surface	120	188	0	0	0
Seagull	74572733	09/16/99	BIP Generated	5	7	0	0	0
Seagull	74572734	08/09/99	Subsurface	71	57	2	0	0
Seagull	74572734	11/10/98	Surface	50	15	21	0	0
Seagull	74572734	12/22/98	Surface	150	275	0	0	0
Seagull	74572735	06/29/99	Subsurface	15	9	0	0	0
Seagull	74572735	07/20/99	Subsurface	2	1	0	0	0
Seagull	74572735	12/29/98	Surface	400	516	0	0	0
Seagull	74572736	01/11/01	Subsurface	10	7	0	0	0
Seagull	74572736	05/03/00	Subsurface	70	209	6	0	0
Seagull	74572736	05/08/00	Subsurface	0	0	25	0	0
Seagull	74572736	12/30/98	Surface	225	292	0	0	0
Seagull	74572736	02/19/99	Surface	35	93	0	0	0
Seagull	74572737	04/02/01	Subsurface	9	6	0	0	0
Seagull	74572737	08/30/00	Subsurface	155	125	18	0	0
Seagull	74572737	08/08/00	Subsurface	4,000	3,236	3,116	0	0
Seagull	74572737	03/09/04	Subsurface	0	0	0	1	0
Seagull	74572737	03/22/04	Subsurface	40	40	0	0	0
Seagull	74572737	03/18/04	Subsurface	3	0	3	0	0
Seagull	74572737	04/27/00	Surface	1,200	1,010	128	0	0
Seagull	74572737	12/22/98	Surface	400	877	0	0	0
Seagull	74572737	05/13/99	Surface	8	1	0	0	0
Seagull	74572737	05/13/99	Surface	6	6	0	0	0
Seagull	74572737	03/24/99	Surface	40	40	0	0	0
Seagull	74572737	09/27/01	Surface	70	36	0	0	0
Seagull	74572737	02/24/04	Surface	20	0	0	20	0
Honokoa	74572738	06/10/03	Surface	575	72	77	79	0
Honokoa	74572739	02/27/03	Surface	183	54	22	29	0
Honokoa	74572739	05/13/03	Surface	50	15	6	8	0
Honokoa	74572740	03/12/03	Surface	50	65	0	0	0
Honokoa	74572741	03/17/03	Surface	85	10	25	14	0
Honokoa	74572741	05/13/03	Surface	1	0	1	0	0
North Coast	74572756	01/21/03	Surface	20	0	16	0	0
North Coast	74572756	12/05/02	Surface	395	69	24	179	0
North Coast	74572757	12/12/02	Surface	685	119	43	311	0
North Coast	74572757	01/21/03	Surface	10	0	6	0	0
North Coast	74572758	01/21/03	Surface	10	0	7	0	0
North Coast	74572758	12/18/02	Surface	280	48	17	128	0
North Coast	74572758	07/28/03	BIP Generated	1	0	1	0	0
North Coast	74572759	12/24/02	Surface	430	75	27	195	0
North Coast	74572759	01/21/03	Surface	10	0	7	0	0
Waikahalulu	74582695	11/17/03	Surface	150	104	22	0	0

UXO Remnant Summary  
Island Wide Summary

Work Area	GMU	Date	Source	Field Weight	Requiring Thermal Treatment (lbs)	Requiring Demil (lbs)	No Treatment Required (lbs)	Non-Hazardous Candle Material (lbs)
Waikahalulu	74582696	11/05/03	Surface	150	23	53	26	0
Waikahalulu	74582697	10/23/03	Surface	105	31	0	26	0
Waikahalulu	74582698	10/28/03	Surface	150	23	53	26	0
Waikahalulu	74582699	11/25/03	Surface	260	0	72	159	0
Waikahalulu	74582701	11/24/03	Surface	185	0	69	108	0
Waikahalulu	74582702	12/05/03	Surface	225	87	44	55	0
Waikahalulu	74582718	02/03/04	Surface	5	0	5	0	0
Waikahalulu	74582719	09/11/03	Surface	1,200	284	49	111	0
Waikahalulu	74582719	09/16/03	Surface	70	17	3	5	0
Waikahalulu	74582719	09/16/03	Surface	10	0	0	0	10
Naval Gun Fire Range	74582720	12/05/01	Surface	35	0	33	0	0
Naval Gun Fire Range	74582720	11/30/01	Surface	250	337	0	0	0
Naval Gun Fire Range	74582721	01/15/04	Surface	20	0	0	16	0
Naval Gun Fire Range	74582721	01/12/04	Surface	4,000	400	0	2,360	0
Honokoa	74582722	01/21/04	Subsurface	90	0	0	72	0
Honokoa	74582722	09/12/00	Subsurface	10	6	0	0	0
Honokoa	74582722	11/09/99	Subsurface	49	45	1	0	0
Honokoa	74582722	02/09/00	Subsurface	35	24	0	0	0
Honokoa	74582722	01/15/04	Surface	5	0	0	3	0
Honokoa	74582722	01/13/04	Surface	500	101	0	249	0
Honokoa	74582722	09/15/99	Surface	125	92	0	0	0
Honokoa	74582722	09/15/99	Surface	90	76	0	0	0
Naval Gun Fire Range	74582722	11/09/99	Subsurface	49	45	1	0	0
Naval Gun Fire Range	74582722	01/21/04	Subsurface	90	0	0	72	0
Naval Gun Fire Range	74582722	09/12/00	Subsurface	10	6	0	0	0
Naval Gun Fire Range	74582722	02/09/00	Subsurface	35	24	0	0	0
Naval Gun Fire Range	74582722	09/15/99	Surface	125	92	0	0	0
Naval Gun Fire Range	74582722	09/15/99	Surface	90	76	0	0	0
Naval Gun Fire Range	74582722	01/13/04	Surface	500	101	0	249	0
Upper K1 Road	74582722	02/09/00	Subsurface	35	24	0	0	0
Upper K1 Road	74582722	11/09/99	Subsurface	49	45	1	0	0
Upper K1 Road	74582722	01/21/04	Subsurface	90	0	0	72	0
Upper K1 Road	74582722	09/12/00	Subsurface	10	6	0	0	0
Upper K1 Road	74582722	01/15/04	Surface	5	0	0	3	0
Upper K1 Road	74582722	09/15/99	Surface	125	92	0	0	0
Upper K1 Road	74582722	09/15/99	Surface	90	76	0	0	0
Upper K1 Road	74582722	01/13/04	Surface	500	101	0	249	0
Honokoa	74582723	07/31/03	Surface	270	82	34	51	0
Honokoa	74582723	09/03/03	Surface	15	3	1	2	0
Honokoa	74582724	01/09/03	Surface	1,620	605	1,304	0	0
Honokoa	74582724	02/04/03	Surface	10	0	0	10	0
Honokoa	74582725	01/09/03	Surface	1,985	955	1,116	0	0
Honokoa	74582725	01/21/03	Surface	5	0	0	5	0
Honokoa	74582726	10/24/02	Surface	40	0	40	0	0
Honokoa	74582726	09/19/02	Surface	1,500	80	103	608	0

UXO Remnant Summary  
Island Wide Summary

Work Area	GMU	Date	Source	Field Weight	Requiring Thermal Treatment (lbs)	Requiring Demil (lbs)	No Treatment Required (lbs)	Non-Hazardous Candle Material (lbs)
Seagull	74582727	02/10/04	Subsurface	5	0	0	5	0
Seagull	74582727	08/15/03	Subsurface	10	0	9	0	0
Seagull	74582727	06/18/03	Subsurface	9	0	0	6	0
Seagull	74582727	12/22/03	Subsurface	15	3	0	6	0
Seagull	74582727	03/03/03	Subsurface	500	324	81	0	0
Seagull	74582727	03/19/03	Subsurface	274	0	261	0	0
Seagull	74582727	12/02/02	Surface	15	0	15	0	0
Seagull	74582727	11/25/02	Surface	700	0	750	120	0
Seagull	74582728	03/05/03	Subsurface	1,000	321	369	0	0
Seagull	74582728	03/18/03	Subsurface	185	0	175	0	0
Seagull	74582728	06/19/03	Subsurface	42	10	12	11	0
Seagull	74582728	12/18/02	Surface	3,000	386	1,136	1,088	0
Seagull	74582728	12/19/02	Surface	145	0	105	0	0
Seagull	74582729	10/30/03	Subsurface	35	8	6	7	0
Seagull	74582729	04/24/03	Subsurface	2,445	359	407	419	0
Seagull	74582729	05/08/03	Subsurface	135	19	17	14	0
Seagull	74582729	02/25/03	Surface	550	216	114	0	0
Seagull	74582729	03/18/03	Surface	50	0	46	0	0
Seagull	74582729	07/28/03	BIP Generated	25	0	25	0	0
Seagull	74582730	02/12/04	Subsurface	5	0	0	0	5
Seagull	74582730	03/19/04	Subsurface	30	27	0	0	0
Seagull	74582730	02/05/04	Subsurface	60	25	0	31	0
Seagull	74582730	07/11/03	Subsurface	400	321	0	0	0
Seagull	74582730	08/14/03	Subsurface	16	0	18	0	0
Seagull	74582730	12/24/03	Subsurface	35	0	0	29	0
Seagull	74582730	11/17/03	Subsurface	13	5	4	4	0
Seagull	74582730	02/24/03	Surface	300	0	200	110	0
Seagull	74582730	03/17/04	BIP Generated	25	0	24	0	0
Seagull	74582730	06/10/03	BIP Generated	125	30	71	21	0
Seagull	74582730	09/24/03	BIP Generated	10	4	1	2	0
Seagull	74582731	03/25/03	Subsurface	130	4	30	5	0
Seagull	74582731	04/01/03	Subsurface	10	0	10	0	0
Seagull	74582731	05/29/03	Subsurface	43	25	0	0	0
Seagull	74582731	12/24/02	Surface	265	0	0	221	0
Seagull	74582731	12/31/02	Surface	35	0	0	31	0
Seagull	74582732	06/02/03	Subsurface	26	21	0	0	0
Seagull	74582732	03/20/03	Subsurface	205	7	47	7	0
Seagull	74582732	12/26/02	Surface	1,000	229	160	183	0
Seagull	74582732	01/07/03	Surface	180	22	24	24	0
Seagull	74582733	08/17/99	Subsurface	80	0	70	0	0
Seagull	74582733	08/09/99	Subsurface	128	100	10	0	0
Seagull	74582733	04/13/99	Subsurface	30	36	0	0	0
Seagull	74582733	02/08/01	Subsurface	20	31	0	0	0
Seagull	74582733	12/14/98	Surface	300	410	0	0	0
Seagull	74582734	06/21/99	Subsurface	71	75	4	0	0

UXO Remnant Summary  
Island Wide Summary

Work Area	GMU	Date	Source	Field Weight	Requiring Thermal Treatment (lbs)	Requiring Demil (lbs)	No Treatment Required (lbs)	Non-Hazardous Candle Material (lbs)
Seagull	74582734	08/17/99	Subsurface	5	0	5	0	0
Seagull	74582734	11/21/98	Surface	250	261	0	0	0
Seagull	74582735	07/19/99	Subsurface	7	4	0	0	0
Seagull	74582735	06/24/99	Subsurface	200	291	8	0	0
Seagull	74582735	12/16/98	Surface	285	242	0	0	0
Honokoa	74582736	06/18/03	Surface	20	0	15	0	0
Honokoa	74582736	06/11/03	Surface	300	0	30	150	0
Honokoa	74582737	06/02/03	Surface	850	0	77	399	0
Honokoa	74582738	06/18/03	Surface	55	0	50	0	0
Honokoa	74582738	06/05/03	Surface	400	0	0	224	0
Honokoa	74582738	09/19/03	BIP Generated	21	0	0	11	0
Honokoa	74582739	02/27/03	Surface	153	45	19	24	0
Honokoa	74582739	05/13/03	Surface	2	0	0	0	2
Honokoa	74582740	03/11/03	Surface	60	6	18	12	0
Honokoa	74582741	03/18/03	Surface	75	59	0	0	0
North Coast	74582758	12/19/02	Surface	825	144	51	375	0
North Coast	74582758	01/21/03	Surface	3	0	3	0	0
North Coast	74582759	01/06/03	Surface	245	40	15	113	0
North Coast	74582759	01/21/03	Surface	3	0	3	0	0
North Coast	74582760	12/26/02	Surface	35	4	3	18	0
North Coast	74582760	01/21/03	Surface	3	0	3	0	0
Waikahalulu	74592693	01/15/04	Surface	5	5	0	0	0
Waikahalulu	74592694	01/15/04	Surface	1	1	0	0	0
Waikahalulu	74592694	01/15/04	Surface	5	0	0	0	5
Waikahalulu	74592694	11/19/03	Surface	100	0	89	0	0
Waikahalulu	74592694	03/12/04	BIP Generated	10	0	0	10	0
Waikahalulu	74592695	12/23/03	Surface	200	39	15	87	0
Waikahalulu	74592695	11/24/03	Surface	150	0	2	141	0
Waikahalulu	74592696	11/03/03	Surface	30	4	3	21	0
Waikahalulu	74592697	10/30/03	Surface	150	22	18	109	0
Waikahalulu	74592698	10/29/03	Surface	70	10	20	13	0
Waikahalulu	74592699	11/26/03	Surface	30	0	0	31	0
Waikahalulu	74592700	01/20/04	Surface	2	0	0	2	0
Waikahalulu	74592700	12/07/03	Surface	180	0	100	93	0
Waikahalulu	74592701	11/24/03	Surface	285	0	118	110	0
Waikahalulu	74592701	03/12/04	BIP Generated	20	0	0	20	0
Waikahalulu	74592717	01/15/03	Surface	15	0	0	0	15
Waikahalulu	74592719	09/12/03	Surface	3,600	523	793	1,150	0
Waikahalulu	74592719	09/16/03	Surface	10	0	0	0	10
Waikahalulu	74592719	09/16/03	Surface	70	30	5	17	0
Waikahalulu	74592719	12/15/03	BIP Generated	5	0	0	4	0
Naval Gun Fire Range	74592720	11/29/01	Surface	3,050	2,265	616	0	0
Naval Gun Fire Range	74592720	12/05/01	Surface	200	160	45	0	0
Naval Gun Fire Range	74592720	04/23/02	BIP Generated	50	0	50	0	0
Naval Gun Fire Range	74592721	12/21/01	Surface	3,000	1,790	257	0	0

UXO Remnant Summary  
Island Wide Summary

Work Area	GMU	Date	Source	Field Weight	Requiring Thermal Treatment (lbs)	Requiring Demil (lbs)	No Treatment Required (lbs)	Non-Hazardous Candle Material (lbs)
Naval Gun Fire Range	74592721	12/06/01	Surface	65	55	0	0	0
Upper K1 Road	74592722	12/07/99	Subsurface	11	12	0	0	0
Upper K1 Road	74592722	12/19/00	Subsurface	290	333	0	0	0
Upper K1 Road	74592722	01/03/01	Subsurface	25	0	15	0	0
Upper K1 Road	74592722	05/10/00	Subsurface	13	14	0	0	0
Upper K1 Road	74592722	09/12/00	Subsurface	4	2	0	0	0
Upper K1 Road	74592722	12/06/99	Subsurface	1,000	895	424	0	0
Upper K1 Road	74592722	05/18/99	Subsurface	255	268	0	0	0
Upper K1 Road	74592722	09/08/99	Surface	235	262	5	0	0
Upper K1 Road	74592722	12/20/99	BIP Generated	40	40	0	0	0
Upper K1 Road	74592723	05/17/00	Subsurface	70	0	64	0	0
Upper K1 Road	74592723	11/10/99	Subsurface	70	45	0	0	0
Upper K1 Road	74592723	03/20/01	Subsurface	15	11	1	0	0
Upper K1 Road	74592723	06/05/00	Subsurface	15	10	0	0	0
Upper K1 Road	74592723	05/10/00	Subsurface	81	35	94	0	0
Upper K1 Road	74592723	12/17/99	Subsurface	520	401	13	0	0
Upper K1 Road	74592723	09/14/99	Surface	175	0	164	0	0
Upper K1 Road	74592723	09/08/99	Surface	280	377	0	0	0
Honokoa	74592724	01/09/03	Surface	65	45	0	0	0
Honokoa	74592725	01/09/03	Surface	390	140	70	20	0
Honokoa	74592725	01/21/03	Surface	25	0	21	0	0
Honokoa	74592726	09/18/02	Surface	400	0	0	225	0
Honokoa	74592726	09/26/02	Surface	10	0	10	0	0
Seagull	74592727	07/09/03	Subsurface	105	66	0	0	0
Seagull	74592727	01/13/03	Subsurface	2,500	161	3,243	64	0
Seagull	74592727	08/11/03	Subsurface	50	15	6	9	0
Seagull	74592727	09/03/03	Subsurface	35	9	6	8	0
Seagull	74592727	12/22/03	Subsurface	200	20	30	145	0
Seagull	74592727	01/27/02	Surface	27	0	24	0	0
Seagull	74592727	11/13/02	Surface	520	44	30	245	0
Seagull	74592727	11/21/02	Surface	80	0	81	0	0
Seagull	74592727	06/10/03	BIP Generated	30	7	17	5	0
Seagull	74592728	10/20/03	Subsurface	55	8	2	8	0
Seagull	74592728	02/06/03	Subsurface	3,150	396	690	112	0
Seagull	74592728	12/19/02	Surface	120	0	85	0	0
Seagull	74592728	12/18/02	Surface	850	178	65	397	0
Seagull	74592728	09/26/03	BIP Generated	20	3	2	5	0
Seagull	74592728	07/28/03	BIP Generated	160	0	0	128	0
Seagull	74592729	04/23/03	Subsurface	200	29	32	27	0
Seagull	74592729	04/30/03	Subsurface	45	6	7	8	0
Seagull	74592729	10/30/03	Subsurface	55	17	0	12	0
Seagull	74592729	02/20/03	Surface	700	151	45	122	0
Seagull	74592729	03/03/03	Surface	10	0	0	5	0
Seagull	74592729	03/03/03	Surface	25	0	0	0	25
Seagull	74592729	07/28/03	BIP Generated	70	55	15	0	0



UXO Remnant Summary  
Island Wide Summary

Work Area	GMU	Date	Source	Field Weight	Requiring Thermal Treatment (lbs)	Requiring Demil (lbs)	No Treatment Required (lbs)	Non-Hazardous Candle Material (lbs)
Seagull	74592729	09/24/03	BIP Generated	40	18	3	10	0
Seagull	74592730	06/23/03	Subsurface	3	0	3	0	0
Seagull	74592730	04/09/03	Subsurface	75	16	12	48	0
Seagull	74592730	03/27/03	Subsurface	140	30	22	89	0
Seagull	74592730	02/19/03	Surface	225	15	39	75	0
Seagull	74592730	03/03/03	Surface	5	0	0	3	0
Seagull	74592731	03/26/03	Subsurface	310	66	50	196	0
Seagull	74592731	04/09/03	Subsurface	8	1	2	5	0
Seagull	74592731	12/23/03	Subsurface	35	0	0	23	0
Seagull	74592731	09/12/03	Subsurface	330	36	30	73	0
Seagull	74592731	09/30/03	Subsurface	5	0	3	0	0
Seagull	74592731	02/24/03	Surface	300	15	87	141	0
Seagull	74592732	10/20/03	Subsurface	10	1	1	1	0
Seagull	74592732	04/02/03	Subsurface	850	265	198	974	0
Seagull	74592732	04/09/03	Subsurface	25	0	25	0	0
Seagull	74592732	12/30/02	Surface	300	37	39	41	0
Seagull	74592732	01/07/03	Surface	30	3	4	4	0
Seagull	74592732	09/24/03	BIP Generated	10	4	1	3	0
Seagull	74592732	07/28/03	BIP Generated	80	0	80	0	0
Seagull	74592733	06/15/99	Subsurface	231	269	2	0	0
Seagull	74592733	08/16/99	Subsurface	18	12	0	0	0
Seagull	74592733	10/20/99	Surface	20	24	0	0	0
Seagull	74592734	08/16/99	Subsurface	20	4	9	0	0
Seagull	74592734	06/16/99	Subsurface	88	95	4	0	0
Seagull	74592734	09/09/99	Subsurface	5	2	0	0	0
Seagull	74592734	02/19/99	Surface	70	42	37	0	0
Seagull	74592734	12/21/98	Surface	250	281	0	0	0
Honokoa	74592735	06/17/03	Surface	360	64	146	56	0
Honokoa	74592736	06/23/03	Surface	45	0	40	0	0
Honokoa	74592736	06/16/03	Surface	390	65	20	120	0
Honokoa	74592736	06/23/03	Surface	20	0	0	0	20
Honokoa	74592737	02/20/03	Surface	105	9	30	21	0
Honokoa	74592737	05/13/03	Surface	3	0	2	0	0
Honokoa	74592738	02/20/03	Surface	100	12	30	18	0
Honokoa	74592739	03/03/03	Surface	133	0	52	54	0
Honokoa	74592740	05/13/03	Surface	3	0	0	0	3
Honokoa	74592740	03/04/03	Surface	133	39	16	20	0
Honokoa	74592740	05/13/03	Surface	7	0	5	0	0
Honokoa	74592741	03/05/03	Surface	119	36	15	19	0
Honokoa	74592741	05/13/03	Surface	0	0	1	0	0
North Coast	74592758	01/02/03	Surface	360	63	21	161	0
North Coast	74592758	01/21/03	Surface	10	0	6	0	0
North Coast	74592759	01/07/03	Surface	140	24	8	63	0
North Coast	74592759	01/21/03	Surface	2	2	0	0	0
Waikahalulu	74602693	11/25/03	Surface	70	59	0	0	0

UXO Remnant Summary  
Island Wide Summary

Work Area	GMU	Date	Source	Field Weight	Requiring Thermal Treatment (lbs)	Requiring Demil (lbs)	No Treatment Required (lbs)	Non-Hazardous Candle Material (lbs)
Waikahalulu	74602694	11/26/03	Surface	40	40	0	0	0
Waikahalulu	74602695	11/24/03	Surface	50	51	0	0	0
Waikahalulu	74602695	01/15/04	Surface	75	0	50	0	0
Waikahalulu	74602696	11/03/03	Surface	80	11	9	58	0
Waikahalulu	74602697	11/03/03	Surface	200	31	66	39	0
Waikahalulu	74602697	01/30/04	BIP Generated	5	0	0	5	0
Waikahalulu	74602719	09/16/03	Surface	40	17	3	10	0
Waikahalulu	74602719	09/09/03	Surface	2,100	884	147	508	0
Naval Gun Fire Range	74602720	12/05/01	Surface	6,100	1,698	40	0	0
Naval Gun Fire Range	74602720	01/08/02	Surface	251	170	50	0	0
Naval Gun Fire Range	74602720	04/23/02	BIP Generated	155	23	76	0	0
Naval Gun Fire Range	74602721	11/20/01	Surface	3,500	2,150	373	0	0
Naval Gun Fire Range	74602721	12/06/01	Surface	600	93	257	0	0
Upper K1 Road	74602722	12/17/99	Subsurface	174	450	8	0	0
Upper K1 Road	74602722	04/26/00	Subsurface	136	0	115	0	0
Upper K1 Road	74602722	09/14/99	Surface	200	147	30	0	0
Upper K1 Road	74602722	09/09/99	Surface	915	712	162	0	0
Upper K1 Road	74602722	01/18/00	BIP Generated	10	7	0	0	0
Upper K1 Road	74602723	11/10/99	Subsurface	29	0	25	0	0
Upper K1 Road	74602723	02/10/00	Subsurface	30	28	1	0	0
Upper K1 Road	74602723	04/12/00	Subsurface	5	5	0	0	0
Upper K1 Road	74602723	04/11/00	Subsurface	69	35	0	0	0
Upper K1 Road	74602723	04/12/00	Subsurface	69	0	64	0	0
Upper K1 Road	74602723	09/11/00	Subsurface	2	5	0	0	0
Upper K1 Road	74602723	12/18/99	Subsurface	800	608	9	0	0
Upper K1 Road	74602723	09/14/99	Surface	25	14	3	0	0
Upper K1 Road	74602723	09/09/99	Surface	95	80	0	0	0
Honokoa	74602724	01/21/04	Subsurface	4	0	0	4	0
Honokoa	74602724	11/10/99	Subsurface	104	93	0	0	0
Honokoa	74602724	02/12/04	Surface	35	15	0	13	0
Honokoa	74602724	02/06/04	Surface	12,000	1,420	85	965	0
Honokoa	74602724	01/07/04	Surface	2,500	400	0	1,201	0
Honokoa	74602724	01/15/04	Surface	20	0	0	17	0
Upper K1 Road	74602724	01/21/04	Subsurface	4	0	0	4	0
Upper K1 Road	74602724	11/10/99	Subsurface	104	93	0	0	0
Upper K1 Road	74602724	02/12/04	Surface	35	15	0	13	0
Upper K1 Road	74602724	02/06/04	Surface	12,000	1,420	85	965	0
Upper K1 Road	74602724	01/07/04	Surface	2,500	400	0	1,201	0
Upper K1 Road	74602724	01/15/04	Surface	20	0	0	17	0
Honokoa	74602725	01/13/03	Surface	170	0	0	120	0
Honokoa	74602725	01/21/03	Surface	15	0	0	15	0
Honokoa	74602726	09/18/02	Surface	225	0	0	115	0
Honokoa	74602726	09/26/02	Surface	5	0	5	0	0
Seagull	74602727	07/09/03	Subsurface	60	46	0	0	0
Seagull	74602727	01/07/03	Subsurface	210	161	24	0	0

UXO Remnant Summary  
Island Wide Summary

Work Area	GMU	Date	Source	Field Weight	Requiring Thermal Treatment (lbs)	Requiring Demil (lbs)	No Treatment Required (lbs)	Non-Hazardous Candle Material (lbs)
Seagull	74602727	08/01/03	Subsurface	8	4	0	0	0
Seagull	74602727	09/30/02	Surface	2,000	160	205	625	0
Seagull	74602727	10/24/02	Surface	20	0	10	0	0
Seagull	74602727	06/10/03	BIP Generated	15	4	9	1	0
Seagull	74602728	08/13/03	Subsurface	25	0	21	0	0
Seagull	74602728	01/09/03	Subsurface	148	111	0	0	0
Seagull	74602728	09/11/03	Subsurface	45	21	6	0	0
Seagull	74602728	07/09/03	Subsurface	20	14	2	0	0
Seagull	74602728	11/12/02	Surface	565	48	46	291	0
Seagull	74602728	11/21/02	Surface	80	0	78	0	0
Seagull	74602728	01/21/03	Surface	35	0	36	0	0
Seagull	74602728	06/10/03	BIP Generated	5	0	3	2	0
Seagull	74602729	02/06/04	Subsurface	500	223	22	0	0
Seagull	74602729	07/28/03	Subsurface	70	22	9	14	0
Seagull	74602729	04/22/03	Subsurface	1,600	230	228	227	0
Seagull	74602729	04/30/03	Subsurface	10	1	1	1	0
Seagull	74602729	02/20/03	Surface	800	350	48	265	0
Seagull	74602729	03/03/03	Surface	17	12	0	0	0
Seagull	74602729	03/17/04	BIP Generated	10	10	0	0	0
Seagull	74602729	10/20/03	BIP Generated	55	49	0	0	0
Seagull	74602730	11/06/03	Subsurface	45	15	65	0	0
Seagull	74602730	04/08/03	Subsurface	750	345	142	262	0
Seagull	74602730	04/21/03	Subsurface	70	32	13	24	0
Seagull	74602730	09/23/03	Subsurface	20	9	1	5	0
Seagull	74602730	01/14/04	Surface	1	0	0	1	0
Seagull	74602730	07/28/03	BIP Generated	240	0	80	112	0
Seagull	74602731	05/15/03	Subsurface	1,700	215	1,125	0	0
Seagull	74602731	11/11/03	Subsurface	35	6	0	11	0
Seagull	74602731	06/12/03	Surface	28	0	26	0	0
Seagull	74602731	03/05/03	Surface	10	0	0	5	0
Seagull	74602731	02/24/03	Surface	1,100	237	70	192	0
Seagull	74602731	03/05/03	Surface	2	0	0	0	2
Seagull	74602731	09/19/03	BIP Generated	78	42	0	31	0
Seagull	74602731	09/25/03	BIP Generated	20	9	2	5	0
Seagull	74602732	08/06/03	Subsurface	30	0	0	13	0
Seagull	74602732	04/04/03	Subsurface	300	63	48	189	0
Seagull	74602732	04/09/03	Subsurface	55	18	3	35	0
Seagull	74602732	04/09/03	Subsurface	5	0	0	0	5
Seagull	74602732	07/07/03	Subsurface	8	6	0	0	0
Seagull	74602732	12/30/02	Surface	800	95	83	104	0
Seagull	74602732	01/07/03	Surface	25	2	3	4	0
Seagull	74602733	08/16/99	Subsurface	14	9	0	0	0
Seagull	74602733	06/14/99	Subsurface	530	622	10	0	0
Seagull	74602733	11/30/98	Surface	220	214	0	0	0
Seagull	74602734	06/08/99	Subsurface	136	0	142	0	0

UXO Remnant Summary  
Island Wide Summary

Work Area	GMU	Date	Source	Field Weight	Requiring Thermal Treatment (lbs)	Requiring Demil (lbs)	No Treatment Required (lbs)	Non-Hazardous Candle Material (lbs)
Seagull	74602734	04/15/99	Subsurface	30	27	0	0	0
Seagull	74602734	12/21/98	Surface	600	862	0	0	0
Honokoa	74602735	06/18/03	Surface	400	115	117	116	0
Honokoa	74602736	01/28/03	Surface	180	19	6	111	0
Honokoa	74602737	02/06/03	Surface	205	11	5	121	0
Honokoa	74602737	03/03/03	Surface	2	0	1	0	0
Honokoa	74602738	02/20/03	Surface	955	124	217	265	0
Honokoa	74602738	05/07/03	Surface	83	25	10	13	0
Honokoa	74602738	05/07/03	Surface	45	0	0	0	45
Honokoa	74602739	05/13/03	Surface	25	0	25	0	0
Honokoa	74602739	02/25/03	Surface	435	99	64	127	0
Honokoa	74602740	03/18/03	Surface	145	33	19	42	0
Honokoa	74602740	05/13/03	Surface	5	0	2	0	0
Honokoa	74602741	03/18/03	Surface	75	46	22	0	0
North Coast	74602758	01/14/03	Surface	175	31	11	80	0
North Coast	74602759	11/19/03	Surface	70	0	0	68	0
North Coast	74602759	01/02/03	Surface	120	21	7	54	0
North Coast	74602760	01/02/03	Surface	20	3	1	8	0
North Coast	74602761	01/02/03	Surface	5	0	5	0	0
Waikahalulu	74612693	01/15/04	Surface	35	32	0	0	0
Waikahalulu	74612693	12/10/03	Surface	35	31	0	0	0
Waikahalulu	74612694	11/26/03	Surface	165	79	71	0	0
Waikahalulu	74612695	09/26/03	Surface	375	45	85	81	0
Waikahalulu	74612695	10/30/03	Surface	2	0	2	0	0
Waikahalulu	74612696	09/18/03	Surface	145	31	0	62	0
Waikahalulu	74612697	09/22/03	Surface	350	48	81	78	0
Waikahalulu	74612697	10/30/03	Surface	25	0	22	0	0
Waikahalulu	74612710	02/03/04	Surface	35	0	0	0	35
Waikahalulu	74612716	01/14/04	Surface	20	0	20	0	0
Waikahalulu	74612717	02/05/04	Surface	20	0	0	0	20
Waikahalulu	74612719	09/18/03	Surface	2,000	676	299	325	0
Waikahalulu	74612719	09/30/03	Surface	92	30	35	20	0
Naval Gun Fire Range	74612720	01/08/02	Surface	255	0	261	0	0
Naval Gun Fire Range	74612720	01/02/02	Surface	6,000	3,611	269	0	0
Naval Gun Fire Range	74612721	01/08/02	Surface	65	0	65	0	0
Naval Gun Fire Range	74612721	01/02/02	Surface	3,500	1,527	123	0	0
Naval Gun Fire Range	74612721	04/23/02	BIP Generated	5	5	0	0	0
Naval Gun Fire Range	74612722	11/14/01	Surface	4,000	2,806	896	0	0
Naval Gun Fire Range	74612722	12/06/01	Surface	80	81	0	0	0
Naval Gun Fire Range	74612723	01/08/04	Surface	600	99	0	310	0
Naval Gun Fire Range	74612723	01/15/04	Surface	5	0	0	4	0
Honokoa	74612724	10/05/99	Subsurface	120	102	0	0	0
Honokoa	74612724	02/15/00	Subsurface	85	24	40	0	0
Honokoa	74612724	01/21/04	Subsurface	25	0	0	22	0
Honokoa	74612724	09/14/00	Subsurface	2	5	0	0	0

UXO Remnant Summary  
Island Wide Summary

Work Area	GMU	Date	Source	Field Weight	Requiring Thermal Treatment (lbs)	Requiring Demil (lbs)	No Treatment Required (lbs)	Non-Hazardous Candle Material (lbs)
Honokoa	74612724	10/13/99	Subsurface	10	12	0	0	0
Honokoa	74612724	09/14/99	Surface	30	0	26	0	0
Honokoa	74612724	01/07/04	Surface	130	44	0	60	0
Honokoa	74612724	01/15/04	Surface	2	0	0	2	0
Honokoa	74612724	10/25/99	BIP Generated	30	100	23	0	0
Naval Gun Fire Range	74612724	02/15/00	Subsurface	85	24	40	0	0
Naval Gun Fire Range	74612724	01/21/04	Subsurface	25	0	0	22	0
Naval Gun Fire Range	74612724	09/14/00	Subsurface	2	5	0	0	0
Naval Gun Fire Range	74612724	10/13/99	Subsurface	10	12	0	0	0
Naval Gun Fire Range	74612724	10/05/99	Subsurface	120	102	0	0	0
Naval Gun Fire Range	74612724	01/15/04	Surface	2	0	0	2	0
Naval Gun Fire Range	74612724	09/14/99	Surface	30	0	26	0	0
Naval Gun Fire Range	74612724	01/07/04	Surface	130	44	0	60	0
Naval Gun Fire Range	74612724	10/25/99	BIP Generated	30	100	23	0	0
Upper K1 Road	74612724	10/13/99	Subsurface	10	12	0	0	0
Upper K1 Road	74612724	10/05/99	Subsurface	120	102	0	0	0
Upper K1 Road	74612724	02/15/00	Subsurface	85	24	40	0	0
Upper K1 Road	74612724	01/21/04	Subsurface	25	0	0	22	0
Upper K1 Road	74612724	09/14/00	Subsurface	2	5	0	0	0
Upper K1 Road	74612724	09/14/99	Surface	30	0	26	0	0
Upper K1 Road	74612724	01/07/04	Surface	130	44	0	60	0
Upper K1 Road	74612724	01/15/04	Surface	2	0	0	2	0
Upper K1 Road	74612724	10/25/99	BIP Generated	30	100	23	0	0
Honokoa	74612725	10/05/99	Subsurface	10	0	8	0	0
Honokoa	74612725	01/21/04	Subsurface	5	0	0	5	0
Honokoa	74612725	01/07/04	Surface	150	0	0	120	0
Honokoa	74612725	01/15/04	Surface	5	0	0	5	0
Upper K1 Road	74612725	10/05/99	Subsurface	10	0	8	0	0
Upper K1 Road	74612725	01/21/04	Subsurface	5	0	0	5	0
Upper K1 Road	74612725	01/07/04	Surface	150	0	0	120	0
Upper K1 Road	74612725	01/15/04	Surface	5	0	0	5	0
Honokoa	74612726	01/21/03	Surface	70	0	76	0	0
Honokoa	74612726	01/13/03	Surface	736	441	33,997	0	0
Seagull	74612727	01/06/03	Subsurface	60	14	7	9	0
Seagull	74612727	03/12/03	Surface	26	0	0	22	0
Upper K1 Road	74612728	12/21/99	Subsurface	185	66	0	0	0
Upper K1 Road	74612728	01/19/00	Subsurface	60	48	0	0	0
Upper K1 Road	74612728	10/04/99	Surface	320	319	2	0	0
Upper K1 Road	74612728	10/19/99	Surface	95	5	94	0	0
Upper K1 Road	74612728	01/19/00	BIP Generated	10	0	10	0	0
Seagull	74612729	07/28/03	Subsurface	50	0	50	0	0
Seagull	74612729	06/03/03	Subsurface	500	192	226	0	0
Seagull	74612729	07/08/03	Subsurface	1	1	0	0	0
Seagull	74612729	02/18/03	Surface	650	51	86	305	0
Seagull	74612729	03/03/03	Surface	121	9	19	43	0

UXO Remnant Summary  
Island Wide Summary

Work Area	GMU	Date	Source	Field Weight	Requiring Thermal Treatment (lbs)	Requiring Demil (lbs)	No Treatment Required (lbs)	Non-Hazardous Candle Material (lbs)
Seagull	74612729	06/12/03	Surface	32	0	29	0	0
Seagull	74612729	04/29/03	BIP Generated	20	0	15	0	0
Seagull	74612730	07/09/03	Subsurface	105	21	72	0	0
Seagull	74612730	09/23/02	Subsurface	597	41	167	208	0
Seagull	74612730	11/20/02	Subsurface	160	10	45	56	0
Seagull	74612730	07/29/03	Subsurface	57	18	8	11	0
Seagull	74612730	09/03/03	Subsurface	7	0	5	0	0
Seagull	74612730	12/17/03	Surface	50	0	35	0	0
Seagull	74612730	06/10/03	BIP Generated	15	1	9	4	0
Seagull	74612731	01/07/03	Subsurface	145	33	19	22	0
Seagull	74612731	12/12/02	Subsurface	1,090	275	154	117	0
Seagull	74612731	12/23/03	Subsurface	25	0	0	17	0
Seagull	74612731	09/30/03	Subsurface	5	0	3	0	0
Seagull	74612731	07/07/03	Subsurface	2	1	0	0	0
Seagull	74612731	06/10/03	BIP Generated	5	2	3	0	0
Seagull	74612732	09/11/03	Subsurface	720	79	42	193	0
Seagull	74612732	09/30/03	Subsurface	45	0	30	0	0
Seagull	74612732	09/30/03	Subsurface	5	0	0	0	5
Seagull	74612732	11/18/03	Subsurface	22	7	0	4	0
Seagull	74612732	01/02/03	Surface	300	41	43	48	0
Seagull	74612732	01/07/03	Surface	85	10	9	11	0
Seagull	74612733	06/07/99	Subsurface	104	120	0	0	0
Seagull	74612733	06/10/99	Subsurface	5	9	0	0	0
Seagull	74612733	12/28/98	Surface	100	299	0	0	0
Seagull	74612734	06/03/99	Subsurface	107	69	50	0	0
Seagull	74612734	01/23/01	Subsurface	5	4	0	0	0
Seagull	74612734	06/10/99	Subsurface	2	3	0	0	0
Seagull	74612734	11/23/98	Surface	115	84	0	0	0
Honokoa	74612735	08/14/03	Surface	40	0	36	0	0
Honokoa	74612735	06/26/03	Surface	280	216	0	0	0
Honokoa	74612736	02/06/03	Surface	175	0	2	64	0
Honokoa	74612736	03/03/03	Surface	20	0	22	0	0
Honokoa	74612737	03/05/03	Surface	2	0	2	0	0
Honokoa	74612737	02/06/03	Surface	525	39	16	453	0
Honokoa	74612738	02/06/03	Surface	385	308	16	0	0
Honokoa	74612738	03/03/03	Surface	2	0	3	0	0
Honokoa	74612739	03/11/03	Surface	180	41	23	53	0
Honokoa	74612739	05/06/03	Surface	100	30	10	20	0
Honokoa	74612740	03/11/03	Surface	100	23	13	29	0
Honokoa	74612740	05/06/03	Surface	5	0	3	0	0
Honokoa	74612741	04/01/03	Surface	380	87	49	111	0
Honokoa	74612741	05/06/03	Surface	3	0	0	0	3
North Coast	74612758	01/13/03	Surface	105	86	0	0	0
North Coast	74612758	04/03/03	Surface	5	0	5	0	0
North Coast	74612758	07/28/03	BIP Generated	0	0	1	0	0

UXO Remnant Summary  
Island Wide Summary

Work Area	GMU	Date	Source	Field Weight	Requiring Thermal Treatment (lbs)	Requiring Demil (lbs)	No Treatment Required (lbs)	Non-Hazardous Candle Material (lbs)
North Coast	74612759	01/08/03	Surface	240	42	15	109	0
North Coast	74612760	01/07/03	Surface	200	91	87	0	0
North Coast	74612761	11/19/03	Surface	200	40	14	86	0
North Coast	74612761	12/18/03	Surface	70	0	70	0	0
North Coast	74612761	01/06/03	Surface	55	8	4	23	0
North Coast	74612762	01/09/03	Surface	3	0	3	0	0
Waikahalulu	74622694	11/20/03	Surface	315	305	0	0	0
Waikahalulu	74622694	01/15/04	Surface	5	5	0	0	0
Waikahalulu	74622695	10/02/03	Surface	240	33	55	53	0
Waikahalulu	74622695	10/30/03	Surface	37	9	8	6	0
Waikahalulu	74622696	09/29/03	Surface	210	75	8	79	0
Waikahalulu	74622697	09/12/03	Surface	140	28	12	32	0
Waikahalulu	74622719	09/15/03	Surface	2,500	1,379	886	1,007	0
Waikahalulu	74622719	09/30/03	Surface	155	0	132	0	0
Naval Gun Fire Range	74622720	10/25/01	Surface	5,300	1,498	1,007	0	0
Naval Gun Fire Range	74622720	10/31/01	Surface	320	220	33	0	0
Naval Gun Fire Range	74622720	08/21/02	BIP Generated	10	3	0	0	0
Naval Gun Fire Range	74622721	10/18/01	Surface	75	55	0	0	0
Naval Gun Fire Range	74622721	10/02/01	Surface	3,000	1,603	272	0	0
Naval Gun Fire Range	74622722	08/23/01	Surface	6,000	2,462	1,001	0	0
Naval Gun Fire Range	74622722	10/02/01	Surface	265	210	0	0	0
Naval Gun Fire Range	74622723	08/23/01	Surface	2,000	1,791	144	0	0
Naval Gun Fire Range	74622723	08/30/01	Surface	17	18	0	0	0
Naval Gun Fire Range	74622724	07/26/01	Surface	1,500	1,116	1,781	0	0
Naval Gun Fire Range	74622724	08/07/01	Surface	30	29	0	0	0
Honokoa	74622725	01/21/04	Subsurface	25	0	0	21	0
Honokoa	74622725	05/25/00	Subsurface	6	5	0	0	0
Honokoa	74622725	10/06/99	Subsurface	40	18	0	0	0
Honokoa	74622725	01/06/04	Surface	150	9	0	118	0
Honokoa	74622725	01/15/04	Surface	2	0	0	2	0
Honokoa	74622725	09/16/99	Surface	10	6	0	0	0
Honokoa	74622725	09/14/99	Surface	20	22	0	0	0
Naval Gun Fire Range	74622725	01/21/04	Subsurface	25	0	0	21	0
Naval Gun Fire Range	74622725	05/25/00	Subsurface	6	5	0	0	0
Naval Gun Fire Range	74622725	10/06/99	Subsurface	40	18	0	0	0
Naval Gun Fire Range	74622725	01/06/04	Surface	150	9	0	118	0
Naval Gun Fire Range	74622725	01/15/04	Surface	2	0	0	2	0
Naval Gun Fire Range	74622725	09/16/99	Surface	10	6	0	0	0
Naval Gun Fire Range	74622725	09/14/99	Surface	20	22	0	0	0
Upper K1 Road	74622725	01/21/04	Subsurface	25	0	0	21	0
Upper K1 Road	74622725	05/25/00	Subsurface	6	5	0	0	0
Upper K1 Road	74622725	10/06/99	Subsurface	40	18	0	0	0
Upper K1 Road	74622725	01/06/04	Surface	150	9	0	118	0
Upper K1 Road	74622725	01/15/04	Surface	2	0	0	2	0
Upper K1 Road	74622725	09/16/99	Surface	10	6	0	0	0

UXO Remnant Summary  
Island Wide Summary

Work Area	GMU	Date	Source	Field Weight	Requiring Thermal Treatment (lbs)	Requiring Demil (lbs)	No Treatment Required (lbs)	Non-Hazardous Candle Material (lbs)
Upper K1 Road	74622725	09/14/99	Surface	20	22	0	0	0
Honokoa	74622726	01/21/04	Subsurface	15	0	0	11	0
Honokoa	74622726	10/07/99	Subsurface	20	17	0	0	0
Honokoa	74622726	10/13/99	Subsurface	1	0	1	0	0
Honokoa	74622726	05/25/00	Subsurface	6	5	0	0	0
Honokoa	74622726	11/01/99	Surface	15	8	2	0	0
Honokoa	74622726	09/13/99	Surface	35	33	0	0	0
Honokoa	74622726	01/06/04	Surface	40	5	10	15	0
Honokoa	74622726	10/25/99	BIP Generated	2	2	0	0	0
Naval Gun Fire Range	74622726	10/07/99	Subsurface	20	17	0	0	0
Naval Gun Fire Range	74622726	10/13/99	Subsurface	1	0	1	0	0
Naval Gun Fire Range	74622726	05/25/00	Subsurface	6	5	0	0	0
Naval Gun Fire Range	74622726	11/01/99	Surface	15	8	2	0	0
Naval Gun Fire Range	74622726	09/13/99	Surface	35	33	0	0	0
Naval Gun Fire Range	74622726	01/06/04	Surface	40	5	10	15	0
Naval Gun Fire Range	74622726	10/25/99	BIP Generated	2	2	0	0	0
Upper K1 Road	74622726	01/21/04	Subsurface	15	0	0	11	0
Upper K1 Road	74622726	10/07/99	Subsurface	20	17	0	0	0
Upper K1 Road	74622726	10/13/99	Subsurface	1	0	1	0	0
Upper K1 Road	74622726	05/25/00	Subsurface	6	5	0	0	0
Upper K1 Road	74622726	11/01/99	Surface	15	8	2	0	0
Upper K1 Road	74622726	09/13/99	Surface	35	33	0	0	0
Upper K1 Road	74622726	01/06/04	Surface	40	5	10	15	0
Upper K1 Road	74622726	10/25/99	BIP Generated	2	2	0	0	0
Upper K1 Road	74622727	04/20/00	Subsurface	11	6	6	0	0
Upper K1 Road	74622727	03/16/00	Subsurface	25	0	25	0	0
Upper K1 Road	74622727	02/22/00	Subsurface	72	46	0	0	0
Upper K1 Road	74622727	10/30/01	Surface	26,000	25,459	0	0	0
Upper K1 Road	74622728	12/21/99	Subsurface	670	1,810	0	0	0
Upper K1 Road	74622728	03/16/00	Surface	25	25	0	0	0
Upper K1 Road	74622728	10/05/99	Surface	38	33	0	0	0
Upper K1 Road	74622728	11/15/00	Surface	31	13	20	0	0
Upper K1 Road	74622728	10/25/99	Surface	75	70	0	0	0
Upper K1 Road	74622728	04/17/00	BIP Generated	30	29	0	0	0
Seagull	74622729	11/18/03	Subsurface	50	11	0	14	0
Seagull	74622729	04/16/03	Subsurface	210	59	33	44	0
Seagull	74622729	04/22/03	Subsurface	25	7	3	7	0
Seagull	74622729	02/18/03	Surface	700	143	316	0	0
Seagull	74622729	07/28/03	BIP Generated	20	0	20	0	0
Seagull	74622730	03/12/03	Subsurface	5	0	0	6	0
Seagull	74622730	09/23/02	Subsurface	325	28	91	114	0
Seagull	74622730	11/21/02	Subsurface	410	28	114	143	0
Seagull	74622730	12/17/02	Surface	145	0	108	0	0
Seagull	74622731	12/19/02	Subsurface	90	0	60	0	0
Seagull	74622731	09/23/02	Subsurface	285	19	79	99	0



UXO Remnant Summary  
Island Wide Summary

Work Area	GMU	Date	Source	Field Weight	Requiring Thermal Treatment (lbs)	Requiring Demil (lbs)	No Treatment Required (lbs)	Non-Hazardous Candle Material (lbs)
Seagull	74622731	07/30/03	Subsurface	35	29	0	0	0
Seagull	74622731	07/08/03	Subsurface	5	5	0	0	0
Seagull	74622731	12/05/02	Subsurface	940	216	0	492	0
Seagull	74622731	08/22/02	Surface	545	38	152	190	0
Seagull	74622731	06/10/03	BIP Generated	5	2	3	0	0
Seagull	74622732	03/13/03	Subsurface	700	417	208	0	0
Seagull	74622732	03/26/03	Subsurface	50	0	51	0	0
Seagull	74622732	12/31/02	Surface	600	71	68	78	0
Seagull	74622732	05/22/03	Surface	24	0	0	24	0
Seagull	74622733	07/13/99	Subsurface	165	109	1	0	0
Seagull	74622733	08/16/99	Subsurface	2	1	0	0	0
Seagull	74622733	11/25/98	Surface	300	179	0	0	0
Seagull	74622734	06/01/99	Subsurface	149	208	0	0	0
Seagull	74622734	12/07/00	Surface	5	4	0	0	0
Seagull	74622734	01/06/99	Surface	25	33	0	0	0
Seagull	74622734	11/12/98	Surface	85	57	0	0	0
Honokoa	74622735	08/14/03	Surface	107	0	101	0	0
Honokoa	74622735	06/26/03	Surface	800	0	114	599	0
Honokoa	74622736	05/05/03	Surface	25	0	0	0	25
Honokoa	74622736	03/25/03	Surface	700	159	91	205	0
Honokoa	74622737	03/26/03	Surface	350	45	81	102	0
Honokoa	74622737	05/05/03	Surface	5	0	3	0	0
Honokoa	74622738	04/15/03	Surface	315	0	72	41	0
Honokoa	74622738	05/06/03	Surface	10	0	11	0	0
Honokoa	74622739	04/16/03	Surface	315	93	71	43	0
Honokoa	74622739	05/06/03	Surface	5	0	6	0	0
Honokoa	74622740	04/17/03	Surface	315	72	41	92	0
Honokoa	74622740	05/06/03	Surface	80	24	10	13	0
Honokoa	74622740	07/28/03	BIP Generated	45	15	30	0	0
Honokoa	74622741	05/06/03	Surface	5	0	3	0	0
Honokoa	74622741	04/01/03	Surface	620	141	81	181	0
North Coast	74622760	06/03/03	Surface	12	0	8	0	0
North Coast	74622760	05/21/03	Surface	565	120	96	124	0
North Coast	74622761	05/22/03	Surface	505	107	86	111	0
North Coast	74622761	06/03/03	Surface	3	0	2	0	0
North Coast	74622762	05/19/03	Surface	35	8	0	18	0
Waikahalulu	74632694	01/15/04	Surface	1	1	0	0	0
Waikahalulu	74632694	01/15/04	Surface	20	0	0	0	20
Waikahalulu	74632694	12/10/03	Surface	105	85	0	0	0
Waikahalulu	74632719	09/18/03	Surface	1,000	338	149	161	0
Waikahalulu	74632719	09/30/03	Surface	40	15	9	5	0
Naval Gun Fire Range	74632720	10/18/01	Surface	1,750	815	1,674	0	0
Naval Gun Fire Range	74632720	10/31/01	Surface	73	65	0	0	0
Naval Gun Fire Range	74632721	10/03/01	Surface	1,000	819	165	0	0
Naval Gun Fire Range	74632721	12/03/01	Surface	88	89	0	0	0

UXO Remnant Summary  
Island Wide Summary

Work Area	GMU	Date	Source	Field Weight	Requiring Thermal Treatment (lbs)	Requiring Demil (lbs)	No Treatment Required (lbs)	Non-Hazardous Candle Material (lbs)
Naval Gun Fire Range	74632722	08/29/01	Surface	2,300	1,456	247	0	0
Naval Gun Fire Range	74632722	10/02/01	Surface	110	28	69	0	0
Naval Gun Fire Range	74632723	10/03/01	Surface	20	21	0	0	0
Naval Gun Fire Range	74632723	08/30/01	Surface	1,500	588	146	0	0
Naval Gun Fire Range	74632723	03/11/02	BIP Generated	20	19	0	0	0
Naval Gun Fire Range	74632724	08/01/01	Surface	2,000	990	190	0	0
Naval Gun Fire Range	74632724	08/07/01	Surface	65	60	0	0	0
Naval Gun Fire Range	74632725	07/12/01	Surface	500	374	32	0	0
Naval Gun Fire Range	74632725	08/08/01	Surface	15	13	0	0	0
Naval Gun Fire Range	74632725	03/11/02	BIP Generated	15	24	0	0	0
Naval Gun Fire Range	74632726	07/02/01	Surface	200	130	13	0	0
Naval Gun Fire Range	74632726	08/07/01	Surface	6	6	0	0	0
Upper K1 Road	74632727	12/18/00	Subsurface	2	3	0	0	0
Upper K1 Road	74632727	04/10/00	Subsurface	65	45	3	0	0
Upper K1 Road	74632727	10/12/99	Subsurface	20	15	0	0	0
Upper K1 Road	74632727	09/13/99	Surface	20	22	0	0	0
Upper K1 Road	74632728	04/11/00	Subsurface	437	386	0	0	0
Upper K1 Road	74632728	04/17/00	Subsurface	32	29	0	0	0
Upper K1 Road	74632728	12/13/00	Subsurface	76	53	1	0	0
Upper K1 Road	74632728	11/29/00	Subsurface	1	3	0	0	0
Upper K1 Road	74632728	12/29/99	Surface	45	23	14	0	0
Upper K1 Road	74632728	03/16/00	Surface	7	0	7	0	0
Seagull	74632729	04/15/03	Subsurface	150	43	25	32	0
Seagull	74632729	04/22/03	Subsurface	46	13	7	8	0
Seagull	74632729	05/21/03	Surface	15	12	0	0	0
Seagull	74632729	02/11/03	Surface	500	122	26	17	0
Seagull	74632729	02/20/03	Surface	10	0	0	0	10
Seagull	74632730	04/22/03	Subsurface	25	7	3	7	0
Seagull	74632730	09/23/03	Subsurface	30	13	2	8	0
Seagull	74632730	11/20/03	Subsurface	15	7	0	0	0
Seagull	74632730	04/15/03	Subsurface	170	49	29	37	0
Seagull	74632730	02/12/03	Surface	450	118	24	16	0
Seagull	74632730	02/20/03	Surface	10	0	0	9	0
Seagull	74632730	07/28/03	BIP Generated	55	5	45	5	0
Seagull	74632731	04/15/03	Subsurface	800	368	152	280	0
Seagull	74632731	04/22/03	Subsurface	250	0	250	0	0
Seagull	74632731	05/21/03	Surface	9	7	0	0	0
Seagull	74632731	02/12/02	Surface	400	93	36	14	0
Seagull	74632732	02/18/03	Subsurface	150	47	35	38	0
Seagull	74632732	12/31/02	Surface	20	3	2	3	0
Seagull	74632732	03/06/03	Surface	20	0	22	0	0
Seagull	74632732	05/21/03	Surface	4	2	0	0	0
Seagull	74632733	08/12/99	Subsurface	72	22	45	0	0
Seagull	74632733	02/13/01	Subsurface	5	2	0	0	0
Seagull	74632733	12/22/98	Surface	175	149	0	0	0

UXO Remnant Summary  
Island Wide Summary

Work Area	GMU	Date	Source	Field Weight	Requiring Thermal Treatment (lbs)	Requiring Demil (lbs)	No Treatment Required (lbs)	Non-Hazardous Candle Material (lbs)
Seagull	74632734	05/25/99	Subsurface	80	98	0	0	0
Seagull	74632734	09/07/00	Subsurface	30	21	0	0	0
Seagull	74632734	11/16/98	Surface	150	189	0	0	0
Seagull	74632734	09/01/99	BIP Generated	15	7	0	0	0
Honokoa	74632735	06/25/03	Surface	350	57	0	100	0
Honokoa	74632736	03/19/03	Surface	425	96	56	126	0
Honokoa	74632736	05/05/03	Surface	3	0	0	0	3
Honokoa	74632736	05/05/03	Surface	15	0	15	0	0
Honokoa	74632737	05/05/03	Surface	15	0	0	0	15
Honokoa	74632737	03/20/03	Surface	425	97	55	124	0
Honokoa	74632737	05/05/03	Surface	10	0	8	0	0
Honokoa	74632738	04/14/03	Surface	175	51	23	40	0
Honokoa	74632739	05/01/03	Surface	1	0	1	0	0
Honokoa	74632739	05/01/03	Surface	5	0	0	0	5
Honokoa	74632739	04/08/03	Surface	250	73	33	57	0
Honokoa	74632739	07/28/03	BIP Generated	5	0	5	0	0
Honokoa	74632740	04/07/03	Surface	400	117	91	52	0
Honokoa	74632740	05/06/03	Surface	72	21	7	14	0
Honokoa	74632741	04/01/03	Surface	295	67	38	86	0
Honokoa	74632741	05/01/03	Surface	15	0	0	0	15
Honokoa	74632741	07/28/03	BIP Generated	5	0	0	5	0
Honokoa	74632742	05/06/03	Surface	27	7	3	6	0
Honokoa	74632742	04/01/03	Surface	724	185	92	212	0
Honokoa	74632743	01/20/04	Surface	2	0	0	0	2
Honokoa	74632743	11/25/03	Surface	200	150	0	0	0
Honokoa	74632743	01/20/04	Surface	12	12	0	0	0
North Coast	74632761	06/24/03	Surface	455	29	40	455	0
North Coast	74632761	07/22/03	Surface	16	0	16	0	0
North Coast	74632761	02/02/04	BIP Generated	2	0	3	0	0
North Coast	74632761	02/02/04	BIP Generated	2	0	3	0	0
North Coast	74632762	07/10/03	Surface	16	0	16	0	0
North Coast	74632762	06/19/03	Surface	227	28	98	103	0
North Coast	74632762	02/02/04	BIP Generated	2	0	2	0	0
Waikahalulu	74642695	11/13/03	Surface	115	83	0	0	0
Waikahalulu	74642695	01/15/04	Surface	35	35	0	0	0
Waikahalulu	74642696	11/11/03	Surface	350	0	260	265	0
Waikahalulu	74642696	01/15/04	Surface	2	2	0	0	0
Waikahalulu	74642697	10/09/03	Surface	500	65	30	66	0
Waikahalulu	74642719	09/25/03	Surface	840	312	0	256	0
Waikahalulu	74642719	09/30/03	Surface	5	0	4	0	0
Naval Gun Fire Range	74642720	11/29/01	Surface	30	3	22	0	0
Naval Gun Fire Range	74642720	11/06/01	Surface	530	160	325	0	0
Naval Gun Fire Range	74642721	10/29/01	Surface	37	5	20	0	0
Naval Gun Fire Range	74642721	10/09/01	Surface	437	329	44	0	0
Naval Gun Fire Range	74642722	10/03/01	Surface	65	63	0	0	0

UXO Remnant Summary  
Island Wide Summary

Work Area	GMU	Date	Source	Field Weight	Requiring Thermal Treatment (lbs)	Requiring Demil (lbs)	No Treatment Required (lbs)	Non-Hazardous Candle Material (lbs)
Naval Gun Fire Range	74642722	09/05/01	Surface	2,000	1,347	6	0	0
Naval Gun Fire Range	74642723	08/23/01	Surface	15	6	0	0	0
Naval Gun Fire Range	74642723	08/09/01	Surface	500	241	28	0	0
Naval Gun Fire Range	74642723	11/07/01	BIP Generated	5	3	0	0	0
Naval Gun Fire Range	74642724	08/20/01	Surface	70	15	42	0	0
Naval Gun Fire Range	74642724	08/06/01	Surface	750	657	32	0	0
Naval Gun Fire Range	74642724	11/07/01	BIP Generated	35	22	0	0	0
Naval Gun Fire Range	74642725	07/12/01	Surface	810	471	60	0	0
Naval Gun Fire Range	74642725	08/08/01	Surface	120	19	73	0	0
Naval Gun Fire Range	74642726	06/26/01	Surface	500	248	12	0	0
Naval Gun Fire Range	74642726	06/28/01	Surface	30	21	0	0	0
Upper K1 Road	74642727	04/18/00	Subsurface	45	8	22	0	0
Upper K1 Road	74642727	04/10/00	Subsurface	655	651	0	0	0
Upper K1 Road	74642727	10/12/99	Subsurface	2	2	0	0	0
Upper K1 Road	74642727	09/09/99	Surface	5	9	0	0	0
Upper K1 Road	74642728	04/10/00	Subsurface	42	32	6	0	0
Upper K1 Road	74642728	11/29/99	Surface	1	1	0	0	0
Upper K1 Road	74642728	11/18/99	Surface	1	1	0	0	0
Upper K1 Road	74642728	12/29/99	Surface	40	13	36	0	0
Seagull	74642729	03/18/03	Subsurface	65	0	49	0	0
Seagull	74642729	05/19/03	Surface	5	5	0	0	0
Seagull	74642729	01/13/03	Surface	5	5	0	0	0
Seagull	74642729	01/07/03	Surface	250	56	31	37	0
Seagull	74642730	03/19/03	Subsurface	170	112	0	0	0
Seagull	74642730	03/26/03	Subsurface	30	0	28	0	0
Seagull	74642730	01/13/03	Surface	755	177	95	113	0
Seagull	74642730	01/06/03	Surface	500	107	62	75	0
Seagull	74642731	02/12/04	Subsurface	6	0	0	6	0
Seagull	74642731	03/16/04	Subsurface	25	25	0	0	0
Seagull	74642731	09/22/03	Subsurface	540	101	124	137	0
Seagull	74642731	10/07/03	Subsurface	147	0	136	0	0
Seagull	74642731	01/14/03	Surface	10	5	0	1	0
Seagull	74642731	06/06/03	Surface	500	123	61	75	0
Seagull	74642731	06/10/03	BIP Generated	3	0	3	0	0
Seagull	74642731	12/16/03	BIP Generated	20	0	18	0	0
Seagull	74642732	02/18/03	Subsurface	150	19	22	108	0
Seagull	74642732	12/31/02	Surface	1,000	234	169	190	0
Seagull	74642732	05/20/03	Surface	15	12	1	0	0
Seagull	74642733	08/11/99	Subsurface	92	64	5	0	0
Seagull	74642733	09/06/00	Subsurface	15	19	0	0	0
Seagull	74642733	09/11/00	Subsurface	45	0	46	0	0
Seagull	74642733	03/24/99	Surface	150	135	47	0	0
Seagull	74642733	12/28/98	Surface	200	165	0	0	0
Seagull	74642734	08/16/99	Subsurface	70	56	0	0	0
Seagull	74642734	08/03/99	Subsurface	51	39	39	0	0

UXO Remnant Summary  
Island Wide Summary

Work Area	GMU	Date	Source	Field Weight	Requiring Thermal Treatment (lbs)	Requiring Demil (lbs)	No Treatment Required (lbs)	Non-Hazardous Candle Material (lbs)
Seagull	74642734	12/23/98	Surface	200	249	0	0	0
Honokoa	74642735	07/08/03	Surface	500	381	51	0	0
Honokoa	74642735	08/14/03	Surface	45	0	44	0	0
Honokoa	74642736	03/19/03	Surface	350	80	46	103	0
Honokoa	74642736	05/05/03	Surface	15	0	15	0	0
Honokoa	74642736	05/05/03	Surface	3	0	0	0	3
Honokoa	74642737	03/13/03	Surface	300	68	39	87	0
Honokoa	74642738	02/05/03	Surface	725	78	176	236	0
Honokoa	74642738	03/04/03	Surface	15	0	0	0	15
Honokoa	74642739	02/04/03	Surface	700	204	188	214	0
Honokoa	74642740	06/30/03	Surface	750	118	296	367	0
Honokoa	74642740	03/04/03	Surface	5	0	6	0	0
Honokoa	74642741	01/28/03	Surface	400	181	68	51	0
Honokoa	74642741	06/10/03	BIP Generated	30	7	17	5	0
Honokoa	74642742	01/15/03	Surface	450	19	130	209	0
Honokoa	74642742	06/10/03	BIP Generated	2	0	2	0	0
Honokoa	74642743	01/22/03	Surface	600	201	136	96	0
Honokoa	74642743	03/04/03	Surface	1	0	1	0	0
North Coast	74642761	05/15/03	Surface	795	162	132	164	0
North Coast	74642761	06/02/03	Surface	10	0	6	0	0
North Coast	74642762	05/13/03	Surface	870	181	145	186	0
North Coast	74642762	06/02/03	Surface	3	0	2	0	0
North Coast	74642762	10/17/03	BIP Generated	30	0	0	26	0
North Coast	74642763	05/07/03	Surface	1,520	289	232	299	0
North Coast	74642763	06/02/03	Surface	5	0	4	0	0
North Coast	74642764	11/25/03	Subsurface	2	0	0	2	0
North Coast	74642764	11/12/03	Subsurface	300	0	0	230	0
North Coast	74642764	04/08/03	Surface	175	37	29	39	0
North Coast	74642764	05/27/03	Surface	10	0	4	0	0
Waikahalulu	74652696	10/23/03	Surface	70	14	18	13	0
Waikahalulu	74652696	01/13/04	BIP Generated	2	2	0	0	0
Waikahalulu	74652697	10/16/03	Surface	360	69	92	67	0
Waikahalulu	74652719	09/26/03	Surface	800	303	0	246	0
Waikahalulu	74652719	09/30/03	Surface	90	30	45	0	0
Waikahalulu	74652719	12/15/03	BIP Generated	10	0	0	7	0
Naval Gun Fire Range	74652720	11/07/01	Surface	798	777	107	0	0
Naval Gun Fire Range	74652720	11/29/01	Surface	80	0	81	0	0
Naval Gun Fire Range	74652720	04/24/02	BIP Generated	125	86	0	0	0
Naval Gun Fire Range	74652721	11/08/01	Surface	555	546	0	0	0
Naval Gun Fire Range	74652721	11/29/01	Surface	27	0	27	0	0
Naval Gun Fire Range	74652722	10/10/01	Surface	540	382	0	0	0
Naval Gun Fire Range	74652722	10/29/01	Surface	125	82	11	0	0
Naval Gun Fire Range	74652723	09/17/01	Surface	1,229	714	355	0	0
Naval Gun Fire Range	74652723	10/04/01	Surface	110	0	84	0	0
Naval Gun Fire Range	74652724	08/08/01	Surface	750	675	92	0	0

UXO Remnant Summary  
Island Wide Summary

Work Area	GMU	Date	Source	Field Weight	Requiring Thermal Treatment (lbs)	Requiring Demil (lbs)	No Treatment Required (lbs)	Non-Hazardous Candle Material (lbs)
Naval Gun Fire Range	74652724	08/23/01	Surface	125	0	113	0	0
Naval Gun Fire Range	74652725	07/04/01	Surface	780	760	185	0	0
Naval Gun Fire Range	74652725	08/06/01	Surface	33	11	35	0	0
Naval Gun Fire Range	74652726	06/28/01	Surface	70	0	64	0	0
Naval Gun Fire Range	74652726	06/26/01	Surface	700	371	184	0	0
Naval Gun Fire Range	74652726	11/07/01	BIP Generated	35	0	23	0	0
Upper K1 Road	74652727	12/22/03	Subsurface	200	69	66	66	0
Upper K1 Road	74652727	12/15/03	Subsurface	10	4	3	3	0
Upper K1 Road	74652727	05/10/00	Subsurface	20	13	0	0	0
Upper K1 Road	74652727	10/12/99	Subsurface	110	119	0	0	0
Upper K1 Road	74652727	05/15/00	Surface	27	26	4	0	0
Seagull	74652728	12/21/99	Subsurface	45	47	22	0	0
Seagull	74652728	09/18/00	Subsurface	2	6	0	0	0
Seagull	74652728	04/15/00	Subsurface	4	6	0	0	0
Seagull	74652728	11/15/00	Subsurface	1	1	0	0	0
Seagull	74652728	09/09/99	Surface	3	0	2	0	0
Upper K1 Road	74652728	12/21/99	Subsurface	45	47	22	0	0
Upper K1 Road	74652728	09/18/00	Subsurface	2	6	0	0	0
Upper K1 Road	74652728	04/15/00	Subsurface	4	6	0	0	0
Upper K1 Road	74652728	11/15/00	Subsurface	1	1	0	0	0
Upper K1 Road	74652728	09/09/99	Surface	3	0	2	0	0
Seagull	74652729	03/18/03	Subsurface	200	76	81	0	0
Seagull	74652729	03/26/03	Subsurface	5	0	6	0	0
Seagull	74652729	06/10/03	Subsurface	30	28	0	0	0
Seagull	74652729	02/05/03	Surface	170	0	104	49	0
Seagull	74652730	06/09/03	Subsurface	28	0	0	19	0
Seagull	74652730	03/18/03	Subsurface	20	0	18	0	0
Seagull	74652730	03/11/03	Subsurface	300	130	122	0	0
Seagull	74652730	01/06/03	Surface	350	79	43	53	0
Seagull	74652730	01/14/03	Surface	3	3	0	0	0
Seagull	74652731	02/11/03	Subsurface	150	20	23	108	0
Seagull	74652731	06/09/03	Subsurface	13	7	0	0	0
Seagull	74652731	11/27/02	Surface	1,200	118	1,324	47	0
Seagull	74652732	08/04/99	Subsurface	162	113	0	0	0
Seagull	74652732	08/17/99	Subsurface	2	0	3	0	0
Seagull	74652732	01/23/01	Subsurface	4	4	0	0	0
Seagull	74652732	12/28/98	Surface	150	175	0	0	0
Seagull	74652733	12/20/99	Subsurface	2	2	0	0	0
Seagull	74652733	08/11/99	Subsurface	7	0	4	0	0
Seagull	74652733	07/14/99	Subsurface	30	15	0	0	0
Seagull	74652733	12/29/98	Surface	50	196	0	0	0
Seagull	74652733	10/06/99	BIP Generated	20	26	0	0	0
Seagull	74652734	12/12/00	Subsurface	30	27	0	0	0
Seagull	74652734	08/11/99	Subsurface	100	0	90	0	0
Seagull	74652734	09/22/99	Subsurface	2	4	0	0	0

UXO Remnant Summary  
Island Wide Summary

Work Area	GMU	Date	Source	Field Weight	Requiring Thermal Treatment (lbs)	Requiring Demil (lbs)	No Treatment Required (lbs)	Non-Hazardous Candle Material (lbs)
Seagull	74652734	07/21/99	Subsurface	44	32	0	0	0
Seagull	74652734	11/17/98	Surface	165	168	0	0	0
Seagull	74652734	11/17/98	Surface	120	168	0	0	0
Honokoa	74652735	07/08/03	Surface	150	121	8	0	0
Honokoa	74652735	08/14/03	Surface	5	0	0	0	5
Honokoa	74652736	01/07/03	Surface	5	0	4	0	0
Honokoa	74652736	12/18/02	Surface	1,100	53	320	516	0
Honokoa	74652736	07/28/03	BIP Generated	15	0	15	0	0
Honokoa	74652737	12/17/02	Surface	1,250	60	364	586	0
Honokoa	74652737	01/07/03	Surface	5	0	4	0	0
Honokoa	74652738	01/07/03	Surface	5	0	4	0	0
Honokoa	74652738	12/16/02	Surface	2,000	97	583	939	0
Honokoa	74652739	12/19/02	Surface	750	39	218	352	0
Honokoa	74652739	06/10/03	BIP Generated	15	3	8	3	0
Honokoa	74652740	01/28/03	Surface	600	229	63	104	0
Honokoa	74652741	01/27/03	Surface	600	29	174	281	0
Honokoa	74652742	02/03/03	Surface	3	0	3	0	0
Honokoa	74652742	01/16/03	Surface	400	19	117	188	0
Honokoa	74652743	01/21/03	Surface	375	18	109	176	0
Seagull 2	74652748	10/28/03	Surface	5	0	0	0	0
Honokoa	74652751	10/28/03	Surface	5	0	3	0	0
North Coast	74652761	06/25/03	Surface	540	31	20	545	0
North Coast	74652761	07/22/03	Surface	10	0	10	0	0
North Coast	74652761	11/25/03	Surface	20	16	0	0	0
North Coast	74652761	10/17/03	BIP Generated	5	0	0	5	0
North Coast	74652762	06/02/03	Surface	12	0	8	0	0
North Coast	74652762	05/15/03	Surface	750	159	127	161	0
North Coast	74652763	11/06/03	Subsurface	830	0	6	714	0
North Coast	74652763	11/25/03	Subsurface	5	0	4	0	0
North Coast	74652763	04/09/03	Surface	625	133	106	137	0
North Coast	74652763	05/27/03	Surface	17	0	12	0	0
North Coast	74652763	03/05/04	BIP Generated	5	0	5	0	0
North Coast	74652764	11/12/03	Subsurface	150	98	22	0	0
North Coast	74652764	11/25/03	Subsurface	2	0	2	0	0
North Coast	74652764	04/08/03	Surface	380	80	64	83	0
North Coast	74652764	05/27/03	Surface	20	0	15	0	0
Waikahalulu	74662695	10/30/03	Surface	110	17	33	20	0
Waikahalulu	74662695	11/20/03	Surface	1	0	1	0	0
Waikahalulu	74662697	10/16/03	Surface	80	61	0	0	0
Waikahalulu	74662709	01/14/04	Surface	5	0	0	5	0
Waikahalulu	74662710	01/14/04	Surface	3	0	0	3	0
Waikahalulu	74662711	01/15/04	Surface	2	0	0	2	0
Waikahalulu	74662711	02/27/04	BIP Generated	18	0	0	18	0
Waikahalulu	74662712	01/14/04	Surface	2	0	0	2	0
Waikahalulu	74662712	02/27/04	BIP Generated	12	0	0	12	0

UXO Remnant Summary  
Island Wide Summary

Work Area	GMU	Date	Source	Field Weight	Requiring Thermal Treatment (lbs)	Requiring Demil (lbs)	No Treatment Required (lbs)	Non-Hazardous Candle Material (lbs)
Waikahalulu	74662713	01/15/04	Surface	5	0	0	4	0
Waikahalulu	74662719	10/16/03	Surface	24	0	24	0	0
Waikahalulu	74662719	10/16/03	Surface	30	0	0	0	30
Waikahalulu	74662719	10/06/03	Surface	685	131	175	127	0
Naval Gun Fire Range	74662720	02/14/02	Surface	800	804	25	0	0
Naval Gun Fire Range	74662720	04/17/02	Surface	70	0	75	0	0
Naval Gun Fire Range	74662721	08/20/02	Surface	70	39	13	0	0
Naval Gun Fire Range	74662721	04/17/02	Surface	75	0	63	0	0
Naval Gun Fire Range	74662721	03/06/02	Surface	1,500	798	122	0	0
Naval Gun Fire Range	74662722	01/24/02	Surface	2,500	454	14	0	0
Naval Gun Fire Range	74662722	04/18/02	Surface	91	0	88	0	0
Naval Gun Fire Range	74662723	01/17/02	Surface	750	575	238	0	0
Naval Gun Fire Range	74662723	01/31/02	Surface	150	0	138	0	0
Naval Gun Fire Range	74662723	02/19/02	Surface	95	148	52	0	0
Naval Gun Fire Range	74662724	03/18/04	Surface	3	0	3	0	0
Naval Gun Fire Range	74662724	01/10/02	Surface	1,500	1,238	273	0	0
Naval Gun Fire Range	74662724	01/23/02	Surface	20	18	0	0	0
Naval Gun Fire Range	74662725	06/04/01	Surface	525	594	0	0	0
Naval Gun Fire Range	74662725	06/28/01	Surface	170	81	92	0	0
Naval Gun Fire Range	74662726	06/21/01	Surface	260	170	63	0	0
Naval Gun Fire Range	74662727	11/16/99	Subsurface	10	5	0	0	0
Naval Gun Fire Range	74662727	01/13/03	Surface	150	0	0	129	0
Naval Gun Fire Range	74662727	01/23/03	Surface	5	4	0	0	0
Naval Gun Fire Range	74662727	09/14/99	Surface	3	10	0	0	0
Upper K1 Road	74662727	11/16/99	Subsurface	10	5	0	0	0
Upper K1 Road	74662727	01/13/03	Surface	150	0	0	129	0
Upper K1 Road	74662727	01/23/03	Surface	5	4	0	0	0
Upper K1 Road	74662727	09/14/99	Surface	3	10	0	0	0
Upper K1 Road	74662728	07/26/00	Subsurface	25	22	0	0	0
Upper K1 Road	74662728	10/13/99	Subsurface	15	10	0	0	0
Upper K1 Road	74662728	10/13/99	Subsurface	35	29	0	0	0
Upper K1 Road	74662728	02/15/00	Subsurface	1,595	1,058	0	0	0
Upper K1 Road	74662728	12/29/99	Surface	10	10	0	0	0
Seagull	74662729	06/15/99	Subsurface	7	9	0	0	0
Seagull	74662729	05/10/99	Subsurface	21	12	36	0	0
Seagull	74662729	12/22/98	Surface	100	30	0	0	0
Seagull	74662730	05/03/99	Subsurface	27	34	0	0	0
Seagull	74662730	06/15/99	Subsurface	1	1	0	0	0
Seagull	74662730	12/29/98	Surface	55	119	0	0	0
Seagull	74662731	09/16/99	Subsurface	30	7	44	0	0
Seagull	74662731	02/04/01	Subsurface	10	8	0	0	0
Seagull	74662731	09/07/00	Subsurface	17	12	0	0	0
Seagull	74662731	08/10/99	Subsurface	170	74	43	0	0
Seagull	74662731	04/09/01	Surface	30	6	11	0	0
Seagull	74662731	01/04/99	Surface	200	66	0	0	0



UXO Remnant Summary  
Island Wide Summary

Work Area	GMU	Date	Source	Field Weight	Requiring Thermal Treatment (lbs)	Requiring Demil (lbs)	No Treatment Required (lbs)	Non-Hazardous Candle Material (lbs)
Seagull	74662732	01/20/00	Subsurface	4	0	5	0	0
Seagull	74662732	01/04/99	Surface	150	109	0	0	0
Seagull	74662733	05/13/99	Subsurface	60	51	0	0	0
Seagull	74662733	05/11/99	Subsurface	300	244	23	0	0
Seagull	74662733	11/18/98	Surface	30	20	0	0	0
Seagull	74662734	09/22/99	Subsurface	12	10	0	0	0
Seagull	74662734	07/15/99	Subsurface	105	104	16	0	0
Seagull	74662734	08/11/99	Subsurface	20	0	24	0	0
Seagull	74662734	11/18/98	Surface	80	68	165	0	0
Seagull 2	74662735	11/18/02	Surface	1	0	1	0	0
Seagull 2	74662735	11/06/02	Surface	555	26	160	260	0
Seagull 2	74662735	04/29/03	BIP Generated	1	1	0	0	0
Seagull 2	74662736	11/07/02	Surface	810	39	236	380	0
Seagull 2	74662736	12/11/02	Surface	5	0	4	0	0
Seagull 2	74662737	11/12/02	Surface	800	38	233	375	0
Seagull 2	74662737	12/11/02	Surface	30	15	9	0	0
Seagull 2	74662738	11/13/02	Surface	3,000	130	874	1,410	0
Seagull 2	74662738	12/05/02	Surface	84	4	24	35	0
Seagull 2	74662738	06/10/03	BIP Generated	69	10	45	11	0
Seagull 2	74662739	12/05/02	Surface	30	9	15	0	0
Seagull 2	74662739	11/14/02	Surface	690	33	200	323	0
Seagull 2	74662740	11/18/02	Surface	300	15	86	143	0
Seagull 2	74662740	12/19/02	Surface	1	0	1	0	0
Seagull 2	74662741	12/18/02	Surface	750	36	218	350	0
Seagull 2	74662741	01/06/03	Surface	75	4	22	35	0
Seagull 2	74662742	12/19/02	Surface	1,200	58	349	563	0
Seagull 2	74662742	01/06/03	Surface	1	0	1	0	0
Seagull 2	74662742	06/10/03	BIP Generated	10	3	5	2	0
Seagull 2	74662743	01/13/03	Surface	352	24	53	126	0
Seagull 2	74662743	01/28/03	Surface	30	2	4	10	0
Seagull 2	74662743	06/10/03	BIP Generated	89	21	50	15	0
North Coast	74662761	07/10/03	Surface	120	0	90	30	0
North Coast	74662761	06/25/03	Surface	754	91	325	339	0
North Coast	74662761	07/10/03	Surface	6	0	6	0	0
North Coast	74662761	10/17/03	BIP Generated	602	2	470	0	0
North Coast	74662762	06/25/03	Surface	840	17	214	900	0
North Coast	74662762	07/22/03	Surface	16	0	16	0	0
North Coast	74662763	04/30/03	Subsurface	5	0	0	0	5
North Coast	74662763	11/12/03	Subsurface	500	191	0	268	0
North Coast	74662763	02/12/04	Subsurface	5	5	0	0	0
North Coast	74662763	11/12/03	Subsurface	500	191	0	268	0
North Coast	74662763	11/25/03	Subsurface	5	0	5	0	0
North Coast	74662763	04/30/03	Surface	101	0	104	0	0
North Coast	74662763	04/09/03	Surface	1,075	245	140	315	0
North Coast	74662763	04/30/03	Surface	101	0	104	0	0

UXO Remnant Summary  
Island Wide Summary

Work Area	GMU	Date	Source	Field Weight	Requiring Thermal Treatment (lbs)	Requiring Demil (lbs)	No Treatment Required (lbs)	Non-Hazardous Candle Material (lbs)
North Coast	74662764	02/11/03	Surface	15	1	2	6	0
Waikahalulu	74672696	10/30/03	Surface	80	12	8	60	0
Waikahalulu	74672697	10/29/03	Surface	45	4	6	11	0
Waikahalulu	74672697	11/18/03	Surface	15	0	0	0	15
Waikahalulu	74672698	10/27/03	Surface	275	43	120	24	0
Waikahalulu	74672698	11/18/03	Surface	3	0	3	0	0
Waikahalulu	74672709	01/14/04	Surface	2	0	0	2	0
Waikahalulu	74672711	01/14/04	Surface	20	0	0	16	0
Waikahalulu	74672711	02/27/04	BIP Generated	25	0	0	25	0
Waikahalulu	74672712	01/14/04	Surface	10	0	0	10	0
Waikahalulu	74672713	01/14/04	Surface	15	0	0	12	0
Waikahalulu	74672719	10/09/03	Surface	1,800	221	363	481	0
Waikahalulu	74672719	10/16/03	Surface	30	0	27	0	0
Waikahalulu	74672719	12/15/03	BIP Generated	20	0	17	0	0
Naval Gun Fire Range	74672720	04/17/02	Surface	605	182	383	0	0
Naval Gun Fire Range	74672720	02/14/02	Surface	1,500	1,142	1,419	0	0
Naval Gun Fire Range	74672721	04/17/02	Surface	160	0	170	0	0
Naval Gun Fire Range	74672721	02/07/02	Surface	2,000	518	200	0	0
Naval Gun Fire Range	74672722	01/24/02	Surface	560	205	7	0	0
Naval Gun Fire Range	74672722	04/18/02	Surface	7	0	7	0	0
Naval Gun Fire Range	74672723	01/17/02	Surface	2,500	703	103	0	0
Naval Gun Fire Range	74672723	02/01/02	Surface	876	59	756	0	0
Naval Gun Fire Range	74672723	02/19/02	Surface	30	22	1	0	0
Naval Gun Fire Range	74672724	02/06/02	Surface	30	0	19	0	0
Naval Gun Fire Range	74672724	01/10/02	Surface	2,000	393	22	0	0
Naval Gun Fire Range	74672724	06/17/02	BIP Generated	10	8	0	0	0
Naval Gun Fire Range	74672725	06/11/01	Surface	1,000	1,022	200	0	0
Naval Gun Fire Range	74672725	06/20/01	Surface	130	38	83	0	0
Naval Gun Fire Range	74672725	11/07/01	BIP Generated	15	13	0	0	0
Naval Gun Fire Range	74672726	06/21/01	Surface	630	586	33	0	0
Naval Gun Fire Range	74672726	11/07/01	BIP Generated	20	15	0	0	0
Naval Gun Fire Range	74672727	10/14/99	Subsurface	3	5	0	0	0
Naval Gun Fire Range	74672727	10/25/99	Subsurface	22	0	23	0	0
Naval Gun Fire Range	74672727	01/13/03	Surface	150	0	4	80	0
Upper K1 Road	74672727	10/14/99	Subsurface	3	5	0	0	0
Upper K1 Road	74672727	10/25/99	Subsurface	22	0	23	0	0
Upper K1 Road	74672727	01/13/03	Surface	150	0	4	80	0
Upper K1 Road	74672728	07/26/00	Subsurface	30	20	0	0	0
Upper K1 Road	74672728	04/13/00	Subsurface	20	27	0	0	0
Upper K1 Road	74672728	09/14/99	Surface	7	6	0	0	0
Seagull	74672729	06/24/03	Subsurface	750	94	100	103	0
Seagull	74672729	02/25/03	Surface	100	81	0	0	0
Seagull	74672730	05/05/99	Subsurface	162	95	60	0	0
Seagull	74672730	12/30/98	Surface	250	209	0	0	0
Seagull	74672731	10/03/00	Subsurface	45	55	0	0	0

UXO Remnant Summary  
Island Wide Summary

Work Area	GMU	Date	Source	Field Weight	Requiring Thermal Treatment (lbs)	Requiring Demil (lbs)	No Treatment Required (lbs)	Non-Hazardous Candle Material (lbs)
Seagull	74672731	01/20/00	Subsurface	70	76	0	0	0
Seagull	74672731	03/23/99	Subsurface	1	1	0	0	0
Seagull	74672731	01/04/99	Surface	65	100	0	0	0
Seagull	74672732	12/21/99	Subsurface	58	83	1	0	0
Seagull	74672732	12/30/98	Surface	10	7	0	0	0
Seagull	74672732	12/30/98	Surface	50	0	38	0	0
Seagull	74672733	06/03/99	Subsurface	0	1	0	0	0
Seagull	74672733	10/12/99	Subsurface	28	19	0	0	0
Seagull	74672733	07/19/99	Subsurface	1	8	0	0	0
Seagull	74672733	06/23/99	Subsurface	20	23	0	0	0
Seagull	74672733	10/19/99	Subsurface	4	22	6	0	0
Seagull	74672733	09/22/99	Subsurface	26	6	22	0	0
Seagull	74672733	06/21/99	Surface	50	52	0	0	0
Seagull	74672733	01/07/99	Surface	220	184	0	0	0
Seagull	74672734	08/11/99	Subsurface	30	21	0	0	0
Seagull	74672734	07/12/99	Subsurface	146	137	5	0	0
Seagull	74672734	11/16/99	Subsurface	45	43	0	0	0
Seagull	74672734	11/23/98	Surface	330	255	124	0	0
Seagull	74672734	09/15/99	BIP Generated	30	23	0	0	0
Seagull 2	74672735	11/06/02	Surface	1,135	45	116	435	0
Seagull 2	74672735	11/18/02	Surface	5	0	5	0	0
Seagull 2	74672735	04/29/03	BIP Generated	1	1	0	0	0
Seagull 2	74672736	11/07/02	Surface	910	44	263	427	0
Seagull 2	74672736	12/23/02	Surface	32	15	10	0	0
Seagull 2	74672737	11/12/02	Surface	1,675	81	488	786	0
Seagull 2	74672737	12/23/02	Surface	15	0	12	0	0
Seagull 2	74672738	11/19/02	Surface	5,000	510	808	3,638	0
Seagull 2	74672738	01/06/03	Surface	30	2	7	14	0
Seagull 2	74672738	06/10/03	BIP Generated	198	70	133	43	0
Seagull 2	74672739	11/20/01	Surface	1,080	52	314	506	0
Seagull 2	74672739	12/23/02	Surface	55	3	19	23	0
Seagull 2	74672739	07/28/03	BIP Generated	250	0	102	100	0
Seagull 2	74672740	02/26/03	Surface	1	0	1	0	0
Seagull 2	74672740	02/05/03	Surface	575	96	2	11	0
Seagull 2	74672741	01/07/03	Surface	800	35	230	375	0
Seagull 2	74672742	01/07/02	Surface	530	25	153	247	0
Seagull 2	74672743	01/09/03	Surface	660	32	192	309	0
North Coast	74672761	01/16/03	Surface	1,075	188	67	488	0
North Coast	74672761	03/17/03	Surface	65	22	28	15	0
North Coast	74672761	08/22/03	BIP Generated	60	0	45	0	0
North Coast	74672762	01/28/03	Surface	2,170	123	1,390	650	0
North Coast	74672762	03/17/03	Surface	55	15	15	25	0
North Coast	74672763	10/22/03	Subsurface	1,040	261	212	301	0
North Coast	74672763	11/24/03	Subsurface	55	0	52	0	0
North Coast	74672763	04/10/03	Surface	3,885	859	597	885	0

UXO Remnant Summary  
Island Wide Summary

Work Area	GMU	Date	Source	Field Weight	Requiring Thermal Treatment (lbs)	Requiring Demil (lbs)	No Treatment Required (lbs)	Non-Hazardous Candle Material (lbs)
North Coast	74672763	04/30/03	Surface	2	0	2	0	0
North Coast	74672763	03/05/04	BIP Generated	35	0	42	0	0
North Coast	74672764	10/08/03	Subsurface	70	41	0	0	0
North Coast	74672764	11/24/03	Subsurface	3	0	3	0	0
North Coast	74672764	04/21/03	Surface	240	51	40	53	0
North Coast	74672765	02/06/03	Surface	10	2	2	4	0
Waikahalulu	74682697	11/04/03	Surface	140	20	17	102	0
Waikahalulu	74682698	10/23/03	Surface	100	17	11	30	0
Waikahalulu	74682699	10/22/03	Surface	50	8	5	15	0
Waikahalulu	74682709	11/20/03	Surface	3	0	1	0	0
Waikahalulu	74682711	11/20/03	Surface	35	0	0	0	35
Waikahalulu	74682711	11/20/03	Surface	2	0	1	0	0
Waikahalulu	74682712	01/13/04	Surface	20	0	0	17	0
Waikahalulu	74682713	01/15/04	Surface	35	0	0	31	0
Waikahalulu	74682719	10/16/03	Surface	57	0	56	0	0
Waikahalulu	74682719	10/06/03	Surface	760	280	0	662	0
Waikahalulu	74682719	10/16/03	Surface	15	0	0	0	15
Waikahalulu	74682719	12/16/03	BIP Generated	70	0	64	0	0
Naval Gun Fire Range	74682720	02/21/02	Surface	900	549	90	0	0
Naval Gun Fire Range	74682720	04/03/02	Surface	70	0	61	0	0
Naval Gun Fire Range	74682721	02/07/02	Surface	900	447	73	0	0
Naval Gun Fire Range	74682721	08/20/02	Surface	25	17	0	0	0
Naval Gun Fire Range	74682721	04/03/02	Surface	100	0	97	0	0
Naval Gun Fire Range	74682722	02/07/02	Surface	500	144	82	0	0
Naval Gun Fire Range	74682722	04/04/02	Surface	200	176	15	0	0
Naval Gun Fire Range	74682723	01/24/02	Surface	3,500	880	193	0	0
Naval Gun Fire Range	74682723	04/09/02	Surface	60	0	72	0	0
Naval Gun Fire Range	74682724	07/29/02	Surface	262	0	267	0	0
Naval Gun Fire Range	74682724	05/30/02	Surface	9,000	1,563	329	0	0
Naval Gun Fire Range	74682724	02/11/03	BIP Generated	5	6	0	0	0
Naval Gun Fire Range	74682725	01/10/02	Surface	3,500	2,565	435	0	0
Naval Gun Fire Range	74682725	01/22/02	Surface	20	20	0	0	0
Naval Gun Fire Range	74682726	04/20/00	Subsurface	73	111	0	0	0
Naval Gun Fire Range	74682726	01/18/01	Subsurface	12	11	0	0	0
Naval Gun Fire Range	74682726	02/18/04	Surface	150	84	0	0	0
Naval Gun Fire Range	74682726	11/26/03	Surface	100	0	0	91	0
Naval Gun Fire Range	74682726	07/10/03	Surface	0	0	0	0	0
Naval Gun Fire Range	74682726	07/10/03	Surface	28	0	22	0	0
Naval Gun Fire Range	74682726	06/26/03	Surface	6,898	3,092	366	1,300	0
Naval Gun Fire Range	74682726	09/19/03	BIP Generated	1	0	0	1	0
Upper K1 Road	74682726	04/20/00	Subsurface	73	111	0	0	0
Upper K1 Road	74682726	01/18/01	Subsurface	12	11	0	0	0
Upper K1 Road	74682726	01/18/01	Subsurface	12	11	0	0	0
Upper K1 Road	74682726	02/18/04	Surface	150	84	0	0	0
Upper K1 Road	74682726	11/26/03	Surface	100	0	0	91	0

UXO Remnant Summary  
Island Wide Summary

Work Area	GMU	Date	Source	Field Weight	Requiring Thermal Treatment (lbs)	Requiring Demil (lbs)	No Treatment Required (lbs)	Non-Hazardous Candle Material (lbs)
Upper K1 Road	74682726	07/10/03	Surface	0	0	0	0	0
Upper K1 Road	74682726	07/10/03	Surface	28	0	22	0	0
Upper K1 Road	74682726	06/26/03	Surface	6,898	3,092	366	1,300	0
Upper K1 Road	74682726	07/10/03	Surface	28	0	22	0	0
Upper K1 Road	74682726	07/10/03	Surface	0	0	0	0	0
Upper K1 Road	74682726	09/19/03	BIP Generated	1	0	0	1	0
Naval Gun Fire Range	74682727	01/20/04	Subsurface	50	0	0	43	0
Naval Gun Fire Range	74682727	10/14/99	Subsurface	75	36	4	0	0
Naval Gun Fire Range	74682727	09/02/00	Subsurface	20	14	0	0	0
Naval Gun Fire Range	74682727	04/11/00	Subsurface	20	11	12	0	0
Naval Gun Fire Range	74682727	05/30/00	Subsurface	1	3	0	0	0
Naval Gun Fire Range	74682727	10/25/99	Subsurface	1	0	1	0	0
Naval Gun Fire Range	74682727	10/14/99	Subsurface	75	36	4	0	0
Naval Gun Fire Range	74682727	01/20/04	Subsurface	50	0	0	43	0
Naval Gun Fire Range	74682727	10/01/03	Surface	35	26	0	0	0
Naval Gun Fire Range	74682727	07/15/03	Surface	175	21	76	79	0
Naval Gun Fire Range	74682727	05/15/00	Surface	100	79	0	0	0
Naval Gun Fire Range	74682727	01/30/00	Surface	100	94	30	0	0
Naval Gun Fire Range	74682727	05/15/00	Surface	100	79	0	0	0
Naval Gun Fire Range	74682727	07/15/03	Surface	175	21	76	79	0
Naval Gun Fire Range	74682727	10/01/03	Surface	35	26	0	0	0
Upper K1 Road	74682727	10/25/99	Subsurface	1	0	1	0	0
Upper K1 Road	74682727	10/14/99	Subsurface	75	36	4	0	0
Upper K1 Road	74682727	09/02/00	Subsurface	20	14	0	0	0
Upper K1 Road	74682727	04/11/00	Subsurface	20	11	12	0	0
Upper K1 Road	74682727	05/30/00	Subsurface	1	3	0	0	0
Upper K1 Road	74682727	01/20/04	Subsurface	50	0	0	43	0
Upper K1 Road	74682727	01/30/00	Surface	100	94	30	0	0
Upper K1 Road	74682727	05/15/00	Surface	100	79	0	0	0
Upper K1 Road	74682727	07/15/03	Surface	175	21	76	79	0
Upper K1 Road	74682727	10/01/03	Surface	35	26	0	0	0
Naval Gun Fire Range	74682728	01/21/04	Subsurface	1	0	0	1	0
Naval Gun Fire Range	74682728	10/14/99	Subsurface	4	3	0	0	0
Naval Gun Fire Range	74682728	06/26/02	Subsurface	2	1	0	0	0
Naval Gun Fire Range	74682728	09/14/99	Surface	5	1	7	0	0
Naval Gun Fire Range	74682728	01/13/03	Surface	100	0	0	63	0
Seagull 2	74682728	10/14/99	Subsurface	4	3	0	0	0
Seagull 2	74682728	01/21/04	Subsurface	1	0	0	1	0
Seagull 2	74682728	06/26/02	Subsurface	2	1	0	0	0
Seagull 2	74682728	09/14/99	Surface	5	1	7	0	0
Seagull 2	74682728	01/13/03	Surface	100	0	0	63	0
Upper K1 Road	74682728	01/21/04	Subsurface	1	0	0	1	0
Upper K1 Road	74682728	10/14/99	Subsurface	4	3	0	0	0
Upper K1 Road	74682728	06/26/02	Subsurface	2	1	0	0	0
Upper K1 Road	74682728	09/14/99	Surface	5	1	7	0	0

UXO Remnant Summary  
Island Wide Summary

Work Area	GMU	Date	Source	Field Weight	Requiring Thermal Treatment (lbs)	Requiring Demil (lbs)	No Treatment Required (lbs)	Non-Hazardous Candle Material (lbs)
Upper K1 Road	74682728	01/13/03	Surface	100	0	0	63	0
Seagull 2	74682729	07/17/03	Subsurface	9,000	1,571	1,355	655	0
Seagull 2	74682729	02/26/03	Surface	490	51	101	55	0
Seagull 2	74682729	08/21/03	Surface	17	4	3	2	0
Seagull 2	74682730	04/07/03	Surface	10	6	1	3	0
Seagull 2	74682730	03/03/03	Surface	500	524	187	292	0
Seagull 2	74682731	03/03/03	Surface	300	199	19	91	0
Seagull 2	74682732	03/10/03	Surface	200	114	26	0	0
Seagull	74682733	08/11/99	Subsurface	0	2	0	0	0
Seagull	74682733	10/19/99	Subsurface	4	2	3	0	0
Seagull	74682733	07/19/99	Subsurface	45	60	1	0	0
Seagull	74682733	11/10/98	Surface	75	67	0	0	0
Seagull	74682734	08/11/99	Subsurface	2	1	0	0	0
Seagull	74682734	07/13/99	Subsurface	119	95	1	0	0
Seagull	74682734	09/22/99	Subsurface	12	16	0	0	0
Seagull	74682734	11/18/98	Surface	350	202	0	0	0
Seagull 2	74682735	02/19/03	Surface	1,000	384	49	62	0
Seagull 2	74682735	03/05/03	Surface	10	0	6	0	0
Seagull 2	74682735	06/10/03	BIP Generated	60	14	34	10	0
Seagull 2	74682736	02/13/03	Surface	1,510	661	195	214	0
Seagull 2	74682736	03/05/03	Surface	30	0	26	0	0
Seagull 2	74682737	03/05/03	Surface	50	0	46	0	0
Seagull 2	74682737	02/13/03	Surface	1,550	490	146	26	0
Seagull 2	74682738	03/05/03	Surface	6	0	4	0	0
Seagull 2	74682738	02/06/03	Surface	2,000	1,099	218	0	0
Seagull 2	74682738	03/05/03	Surface	5	0	0	0	5
Seagull 2	74682739	02/06/03	Surface	1,520	227	107	524	0
Seagull 2	74682739	02/26/03	Surface	2	0	2	0	0
Seagull 2	74682739	07/28/03	BIP Generated	95	22	45	0	0
Seagull 2	74682740	02/05/03	Surface	850	111	52	129	0
Seagull 2	74682740	02/26/03	Surface	11	0	12	0	0
Seagull 2	74682741	01/16/03	Surface	500	24	145	234	0
Seagull 2	74682741	01/28/03	Surface	1	0	1	0	0
Seagull 2	74682741	07/28/03	BIP Generated	225	0	120	60	0
Seagull 2	74682742	01/16/03	Surface	720	34	209	338	0
Seagull 2	74682742	01/28/03	Surface	210	10	61	99	0
Seagull 2	74682743	01/23/03	Surface	930	6	372	375	0
Seagull 2	74682743	02/03/03	Surface	2	0	2	0	0
Seagull 2	74682746	11/04/03	Surface	2	0	2	0	0
Seagull 2	74682748	10/28/03	Surface	20	0	0	0	0
North Coast	74682761	03/17/03	Surface	65	19	28	20	0
North Coast	74682761	01/14/03	Surface	1,940	300	836	1,050	0
North Coast	74682762	03/17/03	Surface	10	0	10	0	0
North Coast	74682762	01/23/03	Surface	800	120	182	137	0
North Coast	74682762	03/17/03	Surface	10	0	10	0	0

UXO Remnant Summary  
Island Wide Summary

Work Area	GMU	Date	Source	Field Weight	Requiring Thermal Treatment (lbs)	Requiring Demil (lbs)	No Treatment Required (lbs)	Non-Hazardous Candle Material (lbs)
North Coast	74682763	10/08/03	Subsurface	115	112	0	0	0
North Coast	74682763	11/24/03	Subsurface	25	0	26	0	0
North Coast	74682763	04/03/03	Surface	15	1	2	8	0
North Coast	74682763	04/30/03	Surface	55	5	6	27	0
North Coast	74682763	04/03/03	Surface	300	26	34	115	0
North Coast	74682763	04/03/03	Surface	15	1	2	8	0
North Coast	74682763	03/05/04	BIP Generated	20	0	18	0	0
North Coast	74682764	01/08/04	Subsurface	51	0	0	42	0
North Coast	74682764	12/03/03	Subsurface	20	0	0	20	0
North Coast	74682764	10/30/03	Subsurface	1,000	250	0	875	0
North Coast	74682764	05/27/03	Surface	51	15	0	16	0
North Coast	74682764	04/14/03	Surface	3,315	707	250	715	0
North Coast	74682765	10/30/03	Subsurface	200	0	29	149	0
North Coast	74682765	11/24/03	Subsurface	27	0	25	0	0
North Coast	74682765	02/12/04	Subsurface	16	5	0	5	0
North Coast	74682765	04/30/03	Surface	55	18	0	18	0
North Coast	74682765	04/14/03	Surface	1,000	213	170	217	0
North Coast	74682765	07/28/03	BIP Generated	55	5	30	20	0
North Coast	74682765	07/28/03	BIP Generated	55	5	30	20	0
North Coast	74682766	10/30/03	Subsurface	10	6	0	0	0
North Coast	74682766	04/14/03	Surface	355	102	61	78	0
Waikahalulu	74692698	09/29/03	Surface	35	18	0	0	0
Waikahalulu	74692699	09/30/03	Surface	150	0	0	140	0
Waikahalulu	74692699	11/05/03	Surface	5	0	4	0	0
Waikahalulu	74692709	11/20/03	Surface	3	0	2	0	0
Waikahalulu	74692711	11/20/03	Surface	3	0	2	0	0
Waikahalulu	74692712	01/13/04	Surface	5	0	0	5	0
Waikahalulu	74692713	01/20/04	Surface	15	0	0	11	0
Waikahalulu	74692719	10/16/03	Surface	5	0	4	0	0
Waikahalulu	74692719	10/09/03	Surface	1,170	0	69	961	0
Waikahalulu	74692719	01/13/04	BIP Generated	7	4	0	0	0
Naval Gun Fire Range	74692720	03/07/02	Surface	2,000	754	0	0	0
Naval Gun Fire Range	74692720	04/04/01	Surface	840	0	745	0	0
Naval Gun Fire Range	74692720	08/20/02	BIP Generated	55	4	39	0	0
Naval Gun Fire Range	74692721	07/30/02	Surface	95	66	14	0	0
Naval Gun Fire Range	74692721	02/07/02	Surface	500	283	41	0	0
Naval Gun Fire Range	74692721	04/03/02	Surface	200	0	165	0	0
Naval Gun Fire Range	74692721	08/07/02	Surface	51	0	40	0	0
Naval Gun Fire Range	74692722	04/17/02	Surface	1,785	0	2,166	0	0
Naval Gun Fire Range	74692722	02/07/02	Surface	2,500	989	511	0	0
Naval Gun Fire Range	74692722	08/20/02	BIP Generated	15	2	9	0	0
Naval Gun Fire Range	74692723	01/24/02	Surface	1,200	438	0	0	0
Naval Gun Fire Range	74692723	04/09/02	Surface	760	0	524	0	0
Naval Gun Fire Range	74692724	05/30/02	Surface	3,000	216	329	0	0
Naval Gun Fire Range	74692724	07/29/02	Surface	155	92	34	0	0

UXO Remnant Summary  
Island Wide Summary

Work Area	GMU	Date	Source	Field Weight	Requiring Thermal Treatment (lbs)	Requiring Demil (lbs)	No Treatment Required (lbs)	Non-Hazardous Candle Material (lbs)
Naval Gun Fire Range	74692724	02/11/03	BIP Generated	1	2	0	0	0
Naval Gun Fire Range	74692725	01/10/02	Surface	5,500	3,715	555	0	0
Naval Gun Fire Range	74692725	01/22/02	Surface	99	5	91	0	0
Naval Gun Fire Range	74692726	04/20/00	Subsurface	100	89	0	0	0
Naval Gun Fire Range	74692726	09/05/00	Subsurface	20	7	0	0	0
Naval Gun Fire Range	74692726	01/22/01	Subsurface	68	47	0	0	0
Naval Gun Fire Range	74692726	07/14/03	Surface	3,000	1,470	660	870	0
Naval Gun Fire Range	74692726	08/21/03	Surface	265	49	37	26	0
Naval Gun Fire Range	74692726	08/21/03	Surface	25	0	0	0	25
Upper K1 Road	74692726	04/20/00	Subsurface	100	89	0	0	0
Upper K1 Road	74692726	09/05/00	Subsurface	20	7	0	0	0
Upper K1 Road	74692726	01/22/01	Subsurface	68	47	0	0	0
Upper K1 Road	74692726	07/14/03	Surface	3,000	1,470	660	870	0
Upper K1 Road	74692726	08/21/03	Surface	265	49	37	26	0
Upper K1 Road	74692726	08/21/03	Surface	25	0	0	0	25
Naval Gun Fire Range	74692727	09/19/00	Subsurface	1,500	680	0	0	0
Naval Gun Fire Range	74692727	09/29/00	Subsurface	40	0	38	0	0
Naval Gun Fire Range	74692727	07/21/03	Surface	500	214	0	92	0
Naval Gun Fire Range	74692727	12/11/00	Surface	68	12	47	0	0
Naval Gun Fire Range	74692727	02/23/00	Surface	1,015	593	267	0	0
Naval Gun Fire Range	74692727	12/04/00	Surface	18,500	1,616	191	0	0
Upper K1 Road	74692727	09/19/00	Subsurface	1,500	680	0	0	0
Upper K1 Road	74692727	09/29/00	Subsurface	40	0	38	0	0
Upper K1 Road	74692727	12/11/00	Surface	68	12	47	0	0
Upper K1 Road	74692727	02/23/00	Surface	1,015	593	267	0	0
Upper K1 Road	74692727	12/04/00	Surface	18,500	1,616	191	0	0
Upper K1 Road	74692727	07/21/03	Surface	500	214	0	92	0
Naval Gun Fire Range	74692728	01/20/04	Subsurface	20	0	0	17	0
Naval Gun Fire Range	74692728	01/28/04	Subsurface	25	0	23	0	0
Naval Gun Fire Range	74692728	06/26/02	Subsurface	0	1	0	0	0
Naval Gun Fire Range	74692728	11/16/99	Subsurface	190	325	1	0	0
Naval Gun Fire Range	74692728	05/30/00	Subsurface	0	1	0	0	0
Naval Gun Fire Range	74692728	01/09/03	Surface	400	200	0	50	0
Naval Gun Fire Range	74692728	09/14/99	Surface	5	3	0	0	0
Seagull 2	74692728	01/20/04	Subsurface	20	0	0	17	0
Seagull 2	74692728	01/28/04	Subsurface	25	0	23	0	0
Seagull 2	74692728	06/26/02	Subsurface	0	1	0	0	0
Seagull 2	74692728	11/16/99	Subsurface	190	325	1	0	0
Seagull 2	74692728	05/30/00	Subsurface	0	1	0	0	0
Seagull 2	74692728	01/09/03	Surface	400	200	0	50	0
Seagull 2	74692728	09/14/99	Surface	5	3	0	0	0
Upper K1 Road	74692728	06/26/02	Subsurface	0	1	0	0	0
Upper K1 Road	74692728	11/16/99	Subsurface	190	325	1	0	0
Upper K1 Road	74692728	05/30/00	Subsurface	0	1	0	0	0
Upper K1 Road	74692728	01/20/04	Subsurface	20	0	0	17	0



UXO Remnant Summary  
Island Wide Summary

Work Area	GMU	Date	Source	Field Weight	Requiring Thermal Treatment (lbs)	Requiring Demil (lbs)	No Treatment Required (lbs)	Non-Hazardous Candle Material (lbs)
Upper K1 Road	74692728	01/28/04	Subsurface	25	0	23	0	0
Upper K1 Road	74692728	01/09/03	Surface	400	200	0	50	0
Upper K1 Road	74692728	09/14/99	Surface	5	3	0	0	0
Seagull 2	74692729	03/04/03	Surface	200	41	20	22	0
Seagull 2	74692729	04/07/03	Surface	7	0	7	0	0
Seagull 2	74692730	04/24/03	Subsurface	120	96	0	0	0
Seagull 2	74692730	03/05/03	Surface	400	374	42	120	0
Seagull 2	74692730	04/07/03	Surface	3	0	3	0	0
Seagull 2	74692730	04/07/03	Surface	1	0	0	0	1
Seagull 2	74692731	03/12/03	Surface	200	129	21	54	0
Seagull 2	74692731	04/07/03	Surface	1	0	0	0	1
Seagull 2	74692731	04/07/03	Surface	5	0	5	0	0
Seagull 2	74692732	03/11/03	Surface	270	189	6	72	0
Seagull 2	74692732	04/07/03	Surface	4	0	4	0	0
Seagull 2	74692733	04/02/03	Surface	1,000	0	291	0	501
Seagull 2	74692733	08/14/03	Surface	5	0	4	0	0
Seagull 2	74692733	08/14/03	Surface	1	0	0	0	1
Seagull 2	74692733	10/20/03	BIP Generated	85	4	72	0	0
Seagull 2	74692734	04/21/03	Surface	50	0	52	0	0
Seagull 2	74692734	03/31/03	Surface	3,500	382	1,048	1,380	0
Seagull 2	74692735	02/19/03	Surface	2,035	279	396	866	0
Seagull 2	74692736	02/19/03	Surface	1,100	112	192	404	0
Seagull 2	74692736	03/05/03	Surface	60	0	66	0	0
Seagull 2	74692737	02/18/03	Surface	1,650	212	196	551	0
Seagull 2	74692737	03/05/03	Surface	1	0	1	0	0
Seagull 2	74692738	02/10/03	Surface	750	16	79	518	0
Seagull 2	74692738	02/27/03	Surface	1	0	1	0	0
Seagull 2	74692738	06/10/03	BIP Generated	69	16	39	11	0
Seagull 2	74692739	02/26/03	Surface	3	0	0	0	3
Seagull 2	74692739	02/10/03	Surface	2,180	346	281	686	0
Seagull 2	74692739	02/26/03	Surface	2	0	1	0	0
Seagull 2	74692739	06/10/03	BIP Generated	5	0	5	0	0
Seagull 2	74692740	01/29/03	Surface	635	30	185	298	0
Seagull 2	74692741	01/29/03	Surface	555	26	157	260	0
Seagull 2	74692742	01/22/03	Surface	1,470	24	846	320	0
Seagull 2	74692743	02/03/03	Surface	2	0	2	0	0
Seagull 2	74692743	01/23/03	Surface	450	22	131	211	0
Seagull 2	74692747	11/04/03	Surface	5	0	0	0	5
Seagull 2	74692748	11/04/03	Surface	2	0	2	0	0
Honokoa	74692750	11/04/03	Surface	2	0	2	0	0
North Coast	74692761	01/16/03	Surface	315	7	462	12	0
North Coast	74692761	01/14/03	Surface	940	113	98	123	0
North Coast	74692761	02/12/03	BIP Generated	3	2	0	0	0
North Coast	74692762	01/21/03	Surface	330	39	262	48	0
North Coast	74692763	04/22/03	Surface	325	69	55	72	0

UXO Remnant Summary  
Island Wide Summary

Work Area	GMU	Date	Source	Field Weight	Requiring Thermal Treatment (lbs)	Requiring Demil (lbs)	No Treatment Required (lbs)	Non-Hazardous Candle Material (lbs)
North Coast	74692763	05/27/03	Surface	15	0	10	0	0
North Coast	74692764	04/23/03	Surface	1,385	295	236	300	0
North Coast	74692764	05/22/03	Surface	5	0	3	0	0
North Coast	74692765	05/01/03	Surface	1,680	358	186	364	0
North Coast	74692765	05/22/03	Surface	27	0	20	0	0
North Coast	74692766	04/24/03	Surface	215	45	36	47	0
North Coast	74692766	05/22/03	Surface	1	0	1	0	0
Waikahalulu	74702698	11/05/03	Surface	1	1	0	0	0
Waikahalulu	74702698	09/26/03	Surface	25	4	3	18	0
Waikahalulu	74702699	09/16/03	Surface	70	21	0	49	0
Waikahalulu	74702699	11/05/03	Surface	5	0	4	0	0
Waikahalulu	74702700	09/15/03	Surface	35	8	4	22	0
Waikahalulu	74702700	11/05/03	Surface	6	0	6	0	0
Waikahalulu	74702700	01/13/04	BIP Generated	5	3	0	0	0
Waikahalulu	74702710	10/29/03	Surface	5	0	5	0	0
Waikahalulu	74702713	01/21/04	Surface	25	0	0	21	0
Waikahalulu	74702713	01/21/04	Surface	20	0	0	0	20
Waikahalulu	74702714	01/13/04	Surface	20	0	0	20	0
Waikahalulu	74702714	02/27/04	BIP Generated	5	0	0	5	0
Waikahalulu	74702715	01/21/04	Surface	15	0	15	0	0
Waikahalulu	74702716	12/08/03	Surface	2,000	0	400	1,000	0
Waikahalulu	74702716	12/11/03	Surface	180	0	155	30	0
Waikahalulu	74702716	12/11/03	Surface	5	0	0	0	5
Waikahalulu	74702717	12/22/03	Surface	40	31	0	0	0
Waikahalulu	74702717	12/09/03	Surface	2,400	0	1,058	700	0
Waikahalulu	74702718	12/11/03	Surface	5	0	0	0	5
Waikahalulu	74702718	12/05/03	Surface	2,800	179	998	499	0
Waikahalulu	74702718	12/11/03	Surface	160	0	110	30	0
Waikahalulu	74702719	12/11/03	Surface	15	0	0	15	0
Waikahalulu	74702719	12/05/03	Surface	4,400	2,900	0	380	0
Naval Gun Fire Range	74702720	03/07/02	Surface	3,500	933	767	0	0
Naval Gun Fire Range	74702720	05/29/02	Surface	138	0	130	0	0
Naval Gun Fire Range	74702721	07/18/01	Surface	300	212	35	0	0
Naval Gun Fire Range	74702721	10/17/01	Surface	20	13	2	0	0
Naval Gun Fire Range	74702721	10/17/01	Surface	125	105	0	0	0
Naval Gun Fire Range	74702721	06/30/02	Surface	40	21	9	0	0
Naval Gun Fire Range	74702722	10/17/01	Surface	50	7	42	0	0
Naval Gun Fire Range	74702722	10/17/01	Surface	1,155	0	934	0	0
Naval Gun Fire Range	74702722	07/18/01	Surface	1,050	635	624	0	0
Naval Gun Fire Range	74702723	10/17/01	Surface	205	408	0	0	0
Naval Gun Fire Range	74702723	10/18/01	Surface	55	69	0	0	0
Naval Gun Fire Range	74702723	07/19/01	Surface	1,250	943	284	0	0
Naval Gun Fire Range	74702724	05/30/02	Surface	200	148	39	0	0
Naval Gun Fire Range	74702724	06/12/02	Surface	30	0	25	0	0
Naval Gun Fire Range	74702724	07/12/01	Surface	425	308	150	0	0

UXO Remnant Summary  
Island Wide Summary

Work Area	GMU	Date	Source	Field Weight	Requiring Thermal Treatment (lbs)	Requiring Demil (lbs)	No Treatment Required (lbs)	Non-Hazardous Candle Material (lbs)
Naval Gun Fire Range	74702724	06/27/01	Surface	4,480	2,238	0	0	0
Naval Gun Fire Range	74702725	11/29/01	Surface	155	58	74	0	0
Naval Gun Fire Range	74702725	11/13/01	Surface	3,000	2,750	701	0	0
Naval Gun Fire Range	74702726	11/13/01	Surface	1,500	949	882	0	0
Naval Gun Fire Range	74702726	11/29/01	Surface	36	49	0	0	0
Naval Gun Fire Range	74702727	10/18/99	Subsurface	10	13	0	0	0
Naval Gun Fire Range	74702727	01/08/03	Surface	1,100	400	0	500	0
Naval Gun Fire Range	74702727	01/23/03	Surface	10	10	0	0	0
Upper K1 Road	74702727	10/18/99	Subsurface	10	13	0	0	0
Upper K1 Road	74702727	01/08/03	Surface	1,100	400	0	500	0
Upper K1 Road	74702727	01/23/03	Surface	10	10	0	0	0
Naval Gun Fire Range	74702728	05/30/00	Subsurface	1	3	2	0	0
Naval Gun Fire Range	74702728	10/18/99	Subsurface	1	1	0	0	0
Naval Gun Fire Range	74702728	01/09/03	Surface	650	0	200	200	0
Naval Gun Fire Range	74702728	09/13/99	Surface	20	21	0	0	0
Upper K1 Road	74702728	05/30/00	Subsurface	1	3	2	0	0
Upper K1 Road	74702728	10/18/99	Subsurface	1	1	0	0	0
Upper K1 Road	74702728	01/09/03	Surface	650	0	200	200	0
Upper K1 Road	74702728	09/13/99	Surface	20	21	0	0	0
Naval Gun Fire Range	74702729	04/01/03	Surface	500	144	86	110	0
Naval Gun Fire Range	74702729	04/17/03	Surface	5	4	0	0	0
Naval Gun Fire Range	74702729	07/01/03	Surface	490	62	66	68	0
Naval Gun Fire Range	74702729	07/10/03	Surface	4	0	4	0	0
Naval Gun Fire Range	74702730	04/02/03	Surface	2,000	580	350	440	0
Naval Gun Fire Range	74702730	04/17/03	Surface	6	0	3	0	0
Naval Gun Fire Range	74702731	03/12/02	Surface	400	343	86	0	0
Naval Gun Fire Range	74702732	03/04/02	Surface	240	76	10	0	0
Naval Gun Fire Range	74702733	04/21/03	Surface	1,350	0	1,260	0	0
Naval Gun Fire Range	74702733	04/21/03	Surface	35	0	0	0	35
Naval Gun Fire Range	74702733	03/27/03	Surface	75,000	15,219	7,648	23,000	0
Naval Gun Fire Range	74702734	08/07/02	Surface	10	0	11	0	0
Naval Gun Fire Range	74702734	03/06/03	Surface	100	12	31	80	0
Naval Gun Fire Range	74702734	03/07/02	Surface	300	0	18	266	0
Naval Gun Fire Range	74702734	02/25/03	BIP Generated	2	0	0	2	0
Naval Gun Fire Range	74702735	10/31/02	Surface	1,600	201	212	647	0
Naval Gun Fire Range	74702735	11/19/02	Surface	12	0	11	0	0
Naval Gun Fire Range	74702735	08/25/03	BIP Generated	5	0	0	5	0
Naval Gun Fire Range	74702736	11/19/02	Surface	5	0	4	0	0
Naval Gun Fire Range	74702736	11/04/02	Surface	1,500	71	448	819	0
Naval Gun Fire Range	74702737	11/18/02	Surface	500	35	105	210	0
Naval Gun Fire Range	74702737	12/03/02	Surface	5	0	0	5	0
Naval Gun Fire Range	74702738	11/19/02	Surface	1,400	98	294	587	0
Naval Gun Fire Range	74702739	11/20/02	Surface	700	49	147	294	0
Naval Gun Fire Range	74702740	02/12/02	Surface	91	0	84	0	0
Naval Gun Fire Range	74702740	01/31/02	Surface	809	375	70	0	0

UXO Remnant Summary  
Island Wide Summary

Work Area	GMU	Date	Source	Field Weight	Requiring Thermal Treatment (lbs)	Requiring Demil (lbs)	No Treatment Required (lbs)	Non-Hazardous Candle Material (lbs)
Naval Gun Fire Range	74702741	01/23/02	Surface	565	288	100	0	0
Naval Gun Fire Range	74702741	02/12/02	Surface	106	0	101	0	0
Naval Gun Fire Range	74702741	06/18/02	BIP Generated	5	3	1	0	0
Naval Gun Fire Range	74702742	02/05/02	Surface	750	309	108	0	0
Naval Gun Fire Range	74702742	02/12/02	Surface	129	0	124	0	0
Naval Gun Fire Range	74702743	01/10/02	Surface	459	206	45	0	0
Naval Gun Fire Range	74702743	02/12/02	Surface	65	2	68	0	0
Naval Gun Fire Range	74702749	11/18/03	Surface	10	0	8	0	0
North Coast	74702765	04/30/03	Surface	1,675	357	285	362	0
North Coast	74702765	05/27/03	Surface	20	0	15	0	0
North Coast	74702766	05/22/03	Surface	11	0	7	0	0
North Coast	74702766	04/30/03	Surface	770	160	130	162	0
North Coast	74702767	05/22/03	Surface	6	0	4	0	0
North Coast	74702767	04/28/03	Surface	1,005	214	171	218	0
Waikahalulu	74712699	09/23/03	Surface	35	6	5	24	0
Waikahalulu	74712700	09/24/03	Surface	70	21	0	30	0
Waikahalulu	74712701	09/11/03	Surface	110	20	14	75	0
Waikahalulu	74712710	10/29/03	Surface	1	0	1	0	0
Waikahalulu	74712711	10/29/03	Surface	3	0	3	0	0
Waikahalulu	74712713	01/21/04	Surface	15	0	0	14	0
Waikahalulu	74712714	01/13/04	Surface	105	0	80	0	0
Waikahalulu	74712715	01/21/04	Surface	25	0	0	20	0
Waikahalulu	74712716	11/13/03	Surface	3,500	0	1,478	2,500	0
Waikahalulu	74712716	12/11/03	Surface	110	0	80	30	0
Waikahalulu	74712717	11/13/03	Surface	2,400	479	250	1,000	0
Waikahalulu	74712717	12/11/03	Surface	70	0	84	19	0
Waikahalulu	74712718	11/18/03	Surface	400	0	0	410	0
Waikahalulu	74712718	11/18/03	Surface	3,600	1,501	0	2,500	0
Waikahalulu	74712718	12/10/03	Surface	40	0	40	0	0
Waikahalulu	74712719	11/12/03	Surface	2,800	0	1,306	1,701	0
Waikahalulu	74712719	12/10/03	Surface	35	0	15	20	0
Naval Gun Fire Range	74712720	03/07/02	Surface	1,500	522	541	0	0
Naval Gun Fire Range	74712720	05/29/02	Surface	20	0	18	0	0
Naval Gun Fire Range	74712721	07/18/01	Surface	800	333	143	0	0
Naval Gun Fire Range	74712721	08/20/01	Surface	32	0	45	0	0
Naval Gun Fire Range	74712722	05/29/02	Surface	51	0	48	0	0
Naval Gun Fire Range	74712722	05/07/02	Surface	288	176	15	0	0
Naval Gun Fire Range	74712722	07/18/01	Surface	3,300	1,949	159	0	0
Naval Gun Fire Range	74712722	08/20/01	Surface	45	12	14	0	0
Naval Gun Fire Range	74712722	12/09/02	BIP Generated	100	0	49	4	0
Naval Gun Fire Range	74712722	12/13/01	BIP Generated	15	0	17	0	0
Naval Gun Fire Range	74712723	10/18/01	Surface	460	260	235	0	0
Naval Gun Fire Range	74712723	10/17/01	Surface	600	316	250	0	0
Naval Gun Fire Range	74712723	07/19/01	Surface	1,400	2,560	1,600	0	0
Naval Gun Fire Range	74712724	08/20/01	Surface	115	48	83	0	0

UXO Remnant Summary  
Island Wide Summary

Work Area	GMU	Date	Source	Field Weight	Requiring Thermal Treatment (lbs)	Requiring Demil (lbs)	No Treatment Required (lbs)	Non-Hazardous Candle Material (lbs)
Naval Gun Fire Range	74712724	07/10/01	Surface	11,000	4,144	4,008	0	0
Naval Gun Fire Range	74712725	01/08/02	Surface	105	82	39	0	0
Naval Gun Fire Range	74712725	12/19/01	Surface	12,000	2,046	1,861	0	0
Naval Gun Fire Range	74712726	11/14/01	Surface	1,500	958	20	0	0
Naval Gun Fire Range	74712726	11/30/01	Surface	460	291	144	0	0
Naval Gun Fire Range	74712727	05/31/00	Subsurface	2	4	0	0	0
Naval Gun Fire Range	74712727	10/18/99	Subsurface	4	3	0	0	0
Naval Gun Fire Range	74712727	12/08/03	Subsurface	30	7	0	12	0
Naval Gun Fire Range	74712727	12/24/03	Subsurface	2	2	0	0	0
Naval Gun Fire Range	74712727	07/03/01	Surface	25	0	22	0	0
Naval Gun Fire Range	74712727	06/19/01	Surface	800	290	14	0	0
Naval Gun Fire Range	74712727	01/23/03	Surface	5	4	0	0	0
Naval Gun Fire Range	74712727	01/07/03	Surface	150	0	80	23	0
Upper K1 Road	74712727	05/31/00	Subsurface	2	4	0	0	0
Upper K1 Road	74712727	10/18/99	Subsurface	4	3	0	0	0
Upper K1 Road	74712727	12/08/03	Subsurface	30	7	0	12	0
Upper K1 Road	74712727	12/24/03	Subsurface	2	2	0	0	0
Upper K1 Road	74712727	07/03/01	Surface	25	0	22	0	0
Upper K1 Road	74712727	06/19/01	Surface	800	290	14	0	0
Upper K1 Road	74712727	01/23/03	Surface	5	4	0	0	0
Upper K1 Road	74712727	01/07/03	Surface	150	0	80	23	0
Naval Gun Fire Range	74712728	12/08/03	Subsurface	30	11	10	10	0
Naval Gun Fire Range	74712728	01/07/03	Surface	400	0	125	116	0
Naval Gun Fire Range	74712728	01/23/03	Surface	7	7	0	0	0
Naval Gun Fire Range	74712728	09/13/99	Surface	5	6	0	0	0
Upper K1 Road	74712728	12/08/03	Subsurface	30	11	10	10	0
Upper K1 Road	74712728	01/07/03	Surface	400	0	125	116	0
Upper K1 Road	74712728	01/23/03	Surface	7	7	0	0	0
Upper K1 Road	74712728	09/13/99	Surface	5	6	0	0	0
Naval Gun Fire Range	74712729	03/31/03	Surface	2,000	580	349	442	0
Naval Gun Fire Range	74712729	04/14/03	Surface	5	0	0	0	5
Naval Gun Fire Range	74712729	07/24/03	Surface	640	118	89	62	0
Naval Gun Fire Range	74712729	08/29/03	Surface	3	2	0	1	0
Naval Gun Fire Range	74712729	04/14/03	Surface	65	18	10	13	0
Naval Gun Fire Range	74712730	04/14/03	Surface	25	7	3	7	0
Naval Gun Fire Range	74712730	04/08/03	Surface	1,000	289	172	220	0
Naval Gun Fire Range	74712730	01/15/04	Surface	1	0	0	1	0
Naval Gun Fire Range	74712730	01/06/04	Surface	35	0	0	30	0
Naval Gun Fire Range	74712731	08/07/02	Surface	85	0	86	0	0
Naval Gun Fire Range	74712731	03/12/02	Surface	200	141	26	0	0
Naval Gun Fire Range	74712732	03/04/02	Surface	200	129	26	0	0
Naval Gun Fire Range	74712732	08/07/02	Surface	30	0	28	0	0
Naval Gun Fire Range	74712733	03/25/02	Surface	180	173	0	0	0
Naval Gun Fire Range	74712734	03/28/02	Surface	10	0	10	0	0
Naval Gun Fire Range	74712734	03/06/02	Surface	250	210	5	0	0

UXO Remnant Summary  
Island Wide Summary

Work Area	GMU	Date	Source	Field Weight	Requiring Thermal Treatment (lbs)	Requiring Demil (lbs)	No Treatment Required (lbs)	Non-Hazardous Candle Material (lbs)
Naval Gun Fire Range	74712735	11/19/02	Surface	12	0	10	0	0
Naval Gun Fire Range	74712735	10/30/02	Surface	2,640	536	681	1,484	0
Naval Gun Fire Range	74712736	11/19/02	Surface	35	0	34	0	0
Naval Gun Fire Range	74712736	11/05/02	Surface	1,500	133	351	826	0
Naval Gun Fire Range	74712737	11/14/02	Surface	1,800	124	378	756	0
Naval Gun Fire Range	74712737	11/21/02	Surface	32	2	7	13	0
Naval Gun Fire Range	74712738	08/25/03	Surface	60	0	6	41	0
Naval Gun Fire Range	74712738	12/30/02	Surface	30	1	6	12	0
Naval Gun Fire Range	74712738	12/02/02	Surface	725	51	153	304	0
Naval Gun Fire Range	74712739	11/21/02	Surface	800	56	168	336	0
Naval Gun Fire Range	74712740	02/05/02	Surface	895	381	73	0	0
Naval Gun Fire Range	74712740	02/12/02	Surface	130	0	121	0	0
Naval Gun Fire Range	74712741	01/22/02	Surface	490	333	0	0	0
Naval Gun Fire Range	74712741	02/12/02	Surface	70	0	61	0	0
Naval Gun Fire Range	74712742	01/15/02	Surface	565	326	38	0	0
Naval Gun Fire Range	74712742	02/12/02	Surface	130	12	115	0	0
Naval Gun Fire Range	74712743	02/12/02	Surface	135	148	0	0	0
Naval Gun Fire Range	74712743	01/10/02	Surface	925	390	128	0	0
North Coast	74712766	10/22/02	Surface	930	162	58	423	0
North Coast	74712766	11/15/02	Surface	1	0	1	0	0
North Coast	74712767	10/08/02	Surface	420	73	26	191	0
North Coast	74712767	11/15/02	Surface	2	0	2	0	0
North Coast	74712768	10/21/02	Surface	35	6	1	17	0
North Coast	74712768	11/15/02	Surface	2	0	2	0	0
Waikahalulu	74722699	09/24/03	Surface	30	15	0	0	0
Waikahalulu	74722700	09/22/03	Surface	75	11	8	18	0
Waikahalulu	74722701	09/12/03	Surface	35	0	0	27	0
Waikahalulu	74722708	11/13/03	Surface	1	0	1	0	0
Waikahalulu	74722709	11/13/03	Surface	1	1	0	0	0
Waikahalulu	74722710	11/13/03	Surface	1	0	0	1	0
Waikahalulu	74722711	10/29/03	Surface	3	0	3	0	0
Waikahalulu	74722712	02/04/04	Surface	15	0	0	12	0
Waikahalulu	74722713	02/04/04	Surface	10	0	0	7	0
Waikahalulu	74722714	01/21/04	Surface	35	0	0	27	0
Waikahalulu	74722715	01/21/04	Surface	70	0	68	0	0
Waikahalulu	74722716	12/05/03	Surface	2,800	940	490	300	0
Waikahalulu	74722716	12/22/03	Surface	265	0	230	30	0
Waikahalulu	74722717	12/22/03	Surface	60	25	0	30	0
Waikahalulu	74722717	11/19/03	Surface	3,100	1,947	0	2,500	0
Waikahalulu	74722717	12/22/03	Surface	10	0	0	0	10
Waikahalulu	74722718	12/22/03	Surface	70	0	70	0	0
Waikahalulu	74722718	12/03/03	Surface	1,000	0	985	0	0
Waikahalulu	74722718	12/03/03	Surface	4,800	2,140	350	2,335	0
Waikahalulu	74722718	12/22/03	Surface	3	0	0	0	3
Waikahalulu	74722719	12/05/03	Surface	4,400	1,252	204	3,042	0

UXO Remnant Summary  
Island Wide Summary

Work Area	GMU	Date	Source	Field Weight	Requiring Thermal Treatment (lbs)	Requiring Demil (lbs)	No Treatment Required (lbs)	Non-Hazardous Candle Material (lbs)
Waikahalulu	74722719	12/22/03	Surface	100	0	100	0	0
Naval Gun Fire Range	74722720	06/06/02	Surface	110	0	110	0	0
Naval Gun Fire Range	74722720	04/23/02	Surface	2,205	1,125	202	0	0
Naval Gun Fire Range	74722721	06/06/02	Surface	85	0	77	0	0
Naval Gun Fire Range	74722721	05/02/02	Surface	2,090	1,005	401	0	0
Naval Gun Fire Range	74722722	06/11/02	Surface	605	0	500	0	0
Naval Gun Fire Range	74722722	05/06/02	Surface	1,800	800	365	0	0
Naval Gun Fire Range	74722723	06/18/02	Surface	130	37	74	0	0
Naval Gun Fire Range	74722723	06/11/02	Surface	2,100	906	501	0	0
Naval Gun Fire Range	74722724	05/28/02	Surface	6,700	2,193	2,279	0	0
Naval Gun Fire Range	74722724	06/11/02	Surface	1,230	0	916	0	0
Naval Gun Fire Range	74722725	01/08/02	Surface	173	84	123	0	0
Naval Gun Fire Range	74722725	12/27/01	Surface	23,500	2,139	6,061	0	0
Naval Gun Fire Range	74722725	04/23/02	BIP Generated	10	4	2	0	0
Naval Gun Fire Range	74722726	11/19/01	Surface	5,000	2,400	3,000	0	0
Naval Gun Fire Range	74722726	11/30/01	Surface	660	45	566	0	0
Naval Gun Fire Range	74722726	03/11/02	BIP Generated	35	32	2	0	0
Naval Gun Fire Range	74722727	01/08/03	Surface	1,200	0	600	500	0
Naval Gun Fire Range	74722727	01/23/03	Surface	35	33	0	0	0
Naval Gun Fire Range	74722727	01/18/00	BIP Generated	50	45	0	0	0
Upper K1 Road	74722727	01/08/03	Surface	1,200	0	600	500	0
Upper K1 Road	74722727	01/23/03	Surface	35	33	0	0	0
Upper K1 Road	74722727	01/18/00	BIP Generated	50	45	0	0	0
Naval Gun Fire Range	74722728	01/21/04	Subsurface	2	0	0	2	0
Naval Gun Fire Range	74722728	12/09/99	Subsurface	25	0	25	0	0
Naval Gun Fire Range	74722728	01/06/03	Surface	375	0	75	270	0
Naval Gun Fire Range	74722728	01/23/03	Surface	5	0	0	5	0
Upper K1 Road	74722728	01/21/04	Subsurface	2	0	0	2	0
Upper K1 Road	74722728	12/09/99	Subsurface	25	0	25	0	0
Upper K1 Road	74722728	01/06/03	Surface	375	0	75	270	0
Upper K1 Road	74722728	01/23/03	Surface	5	0	0	5	0
Naval Gun Fire Range	74722729	07/02/03	Surface	422	79	58	41	0
Naval Gun Fire Range	74722729	03/19/03	Surface	500	183	37	333	0
Naval Gun Fire Range	74722729	08/28/03	Surface	28	5	4	3	0
Naval Gun Fire Range	74722729	04/03/03	Surface	105	12	4	22	0
Naval Gun Fire Range	74722730	04/14/03	Surface	30	8	4	7	0
Naval Gun Fire Range	74722730	04/09/03	Surface	2,000	579	345	441	0
Naval Gun Fire Range	74722730	07/30/03	Surface	700	129	97	68	0
Naval Gun Fire Range	74722730	08/28/03	Surface	1	0	1	0	0
Naval Gun Fire Range	74722731	03/14/02	Surface	300	256	20	0	0
Naval Gun Fire Range	74722731	08/07/02	Surface	94	0	91	0	0
Naval Gun Fire Range	74722732	03/05/02	Surface	100	86	0	0	0
Naval Gun Fire Range	74722733	03/05/02	Surface	180	120	0	0	0
Naval Gun Fire Range	74722734	03/06/02	Surface	250	145	0	0	0
Naval Gun Fire Range	74722734	03/26/02	Surface	1	0	1	0	0

UXO Remnant Summary  
Island Wide Summary

Work Area	GMU	Date	Source	Field Weight	Requiring Thermal Treatment (lbs)	Requiring Demil (lbs)	No Treatment Required (lbs)	Non-Hazardous Candle Material (lbs)
Naval Gun Fire Range	74722735	11/04/02	Surface	79	0	67	0	0
Naval Gun Fire Range	74722735	10/29/02	Surface	2,880	95	320	1,100	0
Naval Gun Fire Range	74722736	11/06/02	Surface	1,000	123	164	538	0
Naval Gun Fire Range	74722736	11/19/02	Surface	50	0	48	0	0
Naval Gun Fire Range	74722737	11/14/02	Surface	1,100	77	231	461	0
Naval Gun Fire Range	74722737	11/21/02	Surface	101	8	13	41	0
Naval Gun Fire Range	74722738	12/12/02	Surface	1,340	94	281	563	0
Naval Gun Fire Range	74722738	12/30/02	Surface	74	5	16	31	0
Naval Gun Fire Range	74722739	12/04/02	Surface	575	41	121	242	0
Naval Gun Fire Range	74722740	08/20/02	Surface	71	1	69	0	0
Naval Gun Fire Range	74722740	05/02/02	Surface	7	0	5	0	0
Naval Gun Fire Range	74722740	03/06/02	Surface	1,005	328	189	0	0
Naval Gun Fire Range	74722741	05/02/02	Surface	3	0	2	0	0
Naval Gun Fire Range	74722741	02/26/02	Surface	1,653	491	742	0	0
Naval Gun Fire Range	74722742	05/02/02	Surface	1	0	1	0	0
Naval Gun Fire Range	74722742	02/14/02	Surface	720	439	36	0	0
Naval Gun Fire Range	74722743	02/20/02	Surface	880	740	41	0	0
Naval Gun Fire Range	74722743	05/02/02	Surface	17	0	19	0	0
North Coast	74722766	11/15/02	Surface	1	0	1	0	0
North Coast	74722766	10/23/02	Surface	180	31	11	81	0
North Coast	74722766	03/26/03	BIP Generated	10	6	0	0	0
North Coast	74722767	10/07/02	Surface	200	35	12	91	0
North Coast	74722767	11/15/02	Surface	2	2	0	0	0
North Coast	74722767	04/28/03	BIP Generated	37	0	24	0	0
North Coast	74722768	10/10/02	Surface	570	99	35	259	0
North Coast	74722768	11/15/02	Surface	35	0	23	0	0
North Coast	74722769	11/15/02	Surface	1	0	1	0	0
North Coast	74722769	10/24/02	Surface	200	32	0	67	0
North Coast	74722770	11/04/02	Surface	105	19	7	48	0
North Coast	74722770	11/15/02	Surface	1	0	1	0	0
Waikahalulu	74732700	11/05/03	Surface	2	0	2	0	0
Waikahalulu	74732700	10/07/03	Surface	100	14	12	73	0
Waikahalulu	74732701	10/02/03	Surface	50	18	2	19	0
Waikahalulu	74732709	11/13/03	Surface	2	0	2	0	0
Waikahalulu	74732710	10/29/03	Surface	10	0	0	0	10
Waikahalulu	74732710	10/29/03	Surface	2	0	2	0	0
Waikahalulu	74732711	10/29/03	Surface	10	0	0	0	10
Waikahalulu	74732713	02/04/04	Surface	20	0	0	0	20
Waikahalulu	74732714	01/21/04	Surface	35	0	37	0	0
Waikahalulu	74732715	01/21/04	Surface	60	0	65	0	0
Waikahalulu	74732716	12/22/03	Surface	95	0	80	10	0
Waikahalulu	74732716	12/22/03	Surface	2	0	0	0	2
Waikahalulu	74732716	11/26/03	Surface	2,550	321	500	1,000	0
Waikahalulu	74732717	12/22/03	Surface	65	18	0	40	0
Waikahalulu	74732717	11/27/03	Surface	1,670	300	0	801	0



UXO Remnant Summary  
Island Wide Summary

Work Area	GMU	Date	Source	Field Weight	Requiring Thermal Treatment (lbs)	Requiring Demil (lbs)	No Treatment Required (lbs)	Non-Hazardous Candle Material (lbs)
Waikahalulu	74732718	12/23/03	Surface	289	0	0	199	0
Waikahalulu	74732718	12/23/03	Surface	1	0	0	0	1
Waikahalulu	74732718	12/10/03	Surface	2,800	1,435	0	301	0
Waikahalulu	74732718	02/27/04	BIP Generated	25	0	0	25	0
Waikahalulu	74732719	12/28/03	Surface	95	49	0	30	0
Waikahalulu	74732719	12/15/03	Surface	3,200	1,384	0	836	0
Naval Gun Fire Range	74732720	04/22/02	Surface	2,025	2,125	302	0	0
Naval Gun Fire Range	74732720	06/05/02	Surface	75	0	70	0	0
Naval Gun Fire Range	74732720	08/21/02	BIP Generated	5	2	0	0	0
Naval Gun Fire Range	74732721	05/01/02	Surface	2,430	1,245	152	0	0
Naval Gun Fire Range	74732721	01/08/03	Surface	10	12	0	0	0
Naval Gun Fire Range	74732721	06/06/02	Surface	80	0	89	0	0
Naval Gun Fire Range	74732722	06/11/02	Surface	88	0	85	0	0
Naval Gun Fire Range	74732722	05/08/02	Surface	2,250	927	353	0	0
Naval Gun Fire Range	74732723	06/13/02	Surface	1,800	513	586	0	0
Naval Gun Fire Range	74732723	07/29/02	Surface	112	87	38	0	0
Naval Gun Fire Range	74732724	06/18/02	Surface	14,000	1,702	3,122	0	0
Naval Gun Fire Range	74732724	07/23/02	Surface	1,315	862	0	0	0
Naval Gun Fire Range	74732725	03/28/02	Surface	25	0	23	0	0
Naval Gun Fire Range	74732725	01/08/02	Surface	70	79	0	0	0
Naval Gun Fire Range	74732725	01/02/02	Surface	15,500	3,102	4,207	0	0
Naval Gun Fire Range	74732725	05/09/02	Surface	50	0	48	0	0
Naval Gun Fire Range	74732725	04/23/02	Surface	5	4	0	0	0
Naval Gun Fire Range	74732726	11/26/01	Surface	36,000	7,446	8,762	0	0
Naval Gun Fire Range	74732726	12/06/01	Surface	1,563	0	1,552	0	0
Naval Gun Fire Range	74732726	03/11/02	BIP Generated	7	3	10	0	0
Naval Gun Fire Range	74732727	12/11/01	Surface	4,500	667	1,007	0	0
Naval Gun Fire Range	74732727	12/17/01	Surface	300	120	230	0	0
Naval Gun Fire Range	74732728	05/31/00	Subsurface	10	3	0	0	0
Naval Gun Fire Range	74732728	01/23/03	Surface	5	5	0	0	0
Naval Gun Fire Range	74732728	11/16/99	Surface	5	5	0	0	0
Upper K1 Road	74732728	05/31/00	Subsurface	10	3	0	0	0
Upper K1 Road	74732728	01/06/03	Surface	200	0	140	0	0
Upper K1 Road	74732728	01/23/03	Surface	5	5	0	0	0
Upper K1 Road	74732728	11/16/99	Surface	5	5	0	0	0
Naval Gun Fire Range	74732729	03/10/01	Surface	350	43	9	78	0
Naval Gun Fire Range	74732729	04/03/03	Surface	1	0	1	0	0
Naval Gun Fire Range	74732730	03/10/03	Surface	1,710	63	397	62	0
Naval Gun Fire Range	74732730	04/03/03	Surface	25	0	25	0	0
Naval Gun Fire Range	74732731	03/10/03	Surface	500	423	56	0	0
Naval Gun Fire Range	74732731	04/03/03	Surface	27	0	29	0	0
Naval Gun Fire Range	74732731	04/03/03	Surface	1	0	0	0	1
Naval Gun Fire Range	74732731	08/25/03	BIP Generated	100	0	51	23	0
Naval Gun Fire Range	74732732	03/06/02	Surface	100	0	90	0	0
Naval Gun Fire Range	74732733	03/05/02	Surface	180	112	4	0	0

UXO Remnant Summary  
Island Wide Summary

Work Area	GMU	Date	Source	Field Weight	Requiring Thermal Treatment (lbs)	Requiring Demil (lbs)	No Treatment Required (lbs)	Non-Hazardous Candle Material (lbs)
Naval Gun Fire Range	74732734	03/06/02	Surface	350	239	22	0	0
Naval Gun Fire Range	74732735	10/29/02	Surface	2,500	82	272	1,087	0
Naval Gun Fire Range	74732735	11/04/02	Surface	65	0	82	0	0
Naval Gun Fire Range	74732736	11/07/02	Surface	2,600	303	170	1,731	0
Naval Gun Fire Range	74732736	11/07/02	Surface	40	12	16	6	0
Naval Gun Fire Range	74732736	11/09/02	Surface	35	0	25	0	0
Naval Gun Fire Range	74732736	06/11/03	Surface	5	0	0	4	0
Naval Gun Fire Range	74732736	04/29/03	BIP Generated	100	0	90	0	0
Naval Gun Fire Range	74732737	11/13/02	Surface	1,100	77	231	462	0
Naval Gun Fire Range	74732737	11/19/02	Surface	70	6	15	30	0
Naval Gun Fire Range	74732738	12/10/02	Surface	1,100	71	241	536	0
Naval Gun Fire Range	74732738	12/30/02	Surface	6	0	0	6	0
Naval Gun Fire Range	74732739	12/04/02	Surface	650	46	137	273	0
Naval Gun Fire Range	74732739	08/25/03	BIP Generated	45	0	0	31	0
Naval Gun Fire Range	74732740	05/02/02	Surface	26	0	31	0	0
Naval Gun Fire Range	74732740	03/07/02	Surface	1,048	304	191	0	0
Naval Gun Fire Range	74732741	02/27/02	Surface	1,035	601	288	0	0
Naval Gun Fire Range	74732741	05/02/02	Surface	3	0	2	0	0
Naval Gun Fire Range	74732742	02/14/02	Surface	935	281	170	0	0
Naval Gun Fire Range	74732742	05/02/02	Surface	7	0	6	0	0
Naval Gun Fire Range	74732742	08/20/02	BIP Generated	2	1	0	0	0
Naval Gun Fire Range	74732743	03/12/02	Surface	910	289	190	0	0
Naval Gun Fire Range	74732743	05/02/02	Surface	60	0	64	0	0
Naval Gun Fire Range	74732751	02/05/04	Surface	7	0	7	0	0
North Coast	74732767	10/30/02	Surface	1,720	301	108	782	0
North Coast	74732767	07/01/03	Surface	850	42	154	456	0
North Coast	74732767	08/29/03	Surface	15	0	12	0	0
North Coast	74732767	04/28/03	BIP Generated	25	0	0	22	0
North Coast	74732767	10/17/03	BIP Generated	20	7	0	8	0
North Coast	74732768	11/15/02	Surface	20	0	14	0	0
North Coast	74732768	10/09/02	Surface	550	96	34	250	0
North Coast	74732769	10/28/02	Surface	670	117	42	304	0
North Coast	74732769	08/29/03	Surface	26	0	20	0	0
North Coast	74732770	07/24/03	Surface	15	0	12	0	0
North Coast	74732770	11/04/02	Surface	355	62	22	161	0
North Coast	74732770	11/15/02	Surface	1	0	1	0	0
Waikahalulu	74742700	10/16/03	Surface	35	6	4	10	0
Waikahalulu	74742701	10/09/03	Surface	100	17	13	73	0
Waikahalulu	74742702	11/04/03	Surface	105	16	17	33	0
Waikahalulu	74742708	11/13/03	Surface	3	0	3	0	0
Waikahalulu	74742709	11/13/03	Surface	1	0	1	0	0
Waikahalulu	74742711	10/29/03	Surface	5	0	5	0	0
Waikahalulu	74742715	10/24/02	Surface	8,000	502	867	3,123	0
Waikahalulu	74742715	02/09/01	Surface	420	310	0	95	0
Waikahalulu	74742715	02/24/04	Surface	53	0	51	0	0

UXO Remnant Summary  
Island Wide Summary

Work Area	GMU	Date	Source	Field Weight	Requiring Thermal Treatment (lbs)	Requiring Demil (lbs)	No Treatment Required (lbs)	Non-Hazardous Candle Material (lbs)
Waikahalulu	74742715	11/18/02	Surface	65	0	61	19	0
Waikahalulu	74742716	10/24/02	Surface	8,000	566	1,296	2,412	0
Waikahalulu	74742716	11/18/02	Surface	120	29	22	87	0
Waikahalulu	74742716	03/15/04	Surface	250	60	0	210	0
Waikahalulu	74742716	02/09/04	Surface	315	0	12	88	0
Waikahalulu	74742717	10/30/02	Surface	3,000	480	72	723	0
Waikahalulu	74742717	11/18/02	Surface	72	18	69	10	0
Waikahalulu	74742717	02/10/04	Surface	650	325	0	0	0
Waikahalulu	74742718	11/18/02	Surface	45	0	46	0	0
Waikahalulu	74742718	10/31/02	Surface	3,000	413	93	920	0
Waikahalulu	74742718	03/25/03	BIP Generated	40	36	0	0	0
Waikahalulu	74742719	02/10/04	Surface	400	0	0	98	0
Waikahalulu	74742719	11/04/02	Surface	5,000	281	211	2,379	0
Waikahalulu	74742719	11/18/02	Surface	138	0	138	0	0
Naval Gun Fire Range	74742720	05/30/02	Surface	1,800	797	211	0	0
Naval Gun Fire Range	74742720	06/05/02	Surface	43	0	41	0	0
Naval Gun Fire Range	74742721	06/12/02	Surface	47	0	52	0	0
Naval Gun Fire Range	74742721	06/04/02	Surface	2,700	841	1,481	0	0
Naval Gun Fire Range	74742722	05/21/02	Surface	10,200	2,631	1,957	0	0
Naval Gun Fire Range	74742722	06/05/02	Surface	175	70	100	0	0
Naval Gun Fire Range	74742723	06/20/02	Surface	1,000	536	87	0	0
Naval Gun Fire Range	74742723	11/06/02	Surface	245	18	0	164	0
Naval Gun Fire Range	74742723	07/29/02	Surface	60	50	0	0	0
Naval Gun Fire Range	74742724	06/13/02	Surface	160	6	151	0	0
Naval Gun Fire Range	74742724	05/16/02	Surface	2,430	1,202	365	0	0
Naval Gun Fire Range	74742724	08/14/02	BIP Generated	35	0	46	0	0
Naval Gun Fire Range	74742725	04/23/02	Surface	7,750	2,961	2,415	0	0
Naval Gun Fire Range	74742725	06/19/02	Surface	630	0	634	0	0
Naval Gun Fire Range	74742726	11/29/01	Surface	9,000	5,791	5,061	0	0
Naval Gun Fire Range	74742726	12/06/01	Surface	195	0	189	0	0
Naval Gun Fire Range	74742727	12/17/01	Surface	125	64	47	0	0
Naval Gun Fire Range	74742727	12/12/01	Surface	10,000	2,070	2,107	0	0
Naval Gun Fire Range	74742728	12/08/99	Subsurface	25	0	25	0	0
Naval Gun Fire Range	74742728	01/20/04	Subsurface	3	0	0	3	0
Naval Gun Fire Range	74742728	01/28/04	Subsurface	25	0	24	0	0
Naval Gun Fire Range	74742728	11/23/99	Surface	625	73	552	0	0
Naval Gun Fire Range	74742728	11/10/99	Surface	531	480	87	0	0
Naval Gun Fire Range	74742728	01/14/03	Surface	30	0	25	5	0
Naval Gun Fire Range	74742728	01/02/03	Surface	350	63	67	71	0
Upper K1 Road	74742728	12/08/99	Subsurface	25	0	25	0	0
Upper K1 Road	74742728	01/20/04	Subsurface	3	0	0	3	0
Upper K1 Road	74742728	01/28/04	Subsurface	25	0	24	0	0
Upper K1 Road	74742728	11/23/99	Surface	625	73	552	0	0
Upper K1 Road	74742728	11/10/99	Surface	531	480	87	0	0
Upper K1 Road	74742728	01/14/03	Surface	30	0	25	5	0

UXO Remnant Summary  
Island Wide Summary

Work Area	GMU	Date	Source	Field Weight	Requiring Thermal Treatment (lbs)	Requiring Demil (lbs)	No Treatment Required (lbs)	Non-Hazardous Candle Material (lbs)
Upper K1 Road	74742728	01/02/03	Surface	350	63	67	71	0
Naval Gun Fire Range	74742729	11/18/99	Surface	135	55	2	0	0
Naval Gun Fire Range	74742729	12/08/03	Surface	30	10	11	9	0
Naval Gun Fire Range	74742729	01/02/03	Surface	90	16	17	18	0
Naval Gun Fire Range	74742729	01/14/03	Surface	5	0	0	5	0
Upper K1 Road	74742729	12/08/03	Surface	30	10	11	9	0
Upper K1 Road	74742729	01/02/03	Surface	90	16	17	18	0
Upper K1 Road	74742729	01/14/03	Surface	5	0	0	5	0
Upper K1 Road	74742729	11/18/99	Surface	135	55	2	0	0
Naval Gun Fire Range	74742730	08/07/02	Surface	628	0	642	0	0
Naval Gun Fire Range	74742730	05/15/02	Surface	352	209	80	0	0
Naval Gun Fire Range	74742730	02/11/03	BIP Generated	1	1	0	0	0
Naval Gun Fire Range	74742731	05/23/02	Surface	100	91	33	0	0
Naval Gun Fire Range	74742731	08/07/02	Surface	2	0	2	0	0
Naval Gun Fire Range	74742732	08/07/02	Surface	5	0	6	0	0
Naval Gun Fire Range	74742733	06/02/02	Surface	2,000	1,729	233	0	0
Naval Gun Fire Range	74742733	08/07/02	Surface	8	0	7	0	0
Naval Gun Fire Range	74742733	03/27/03	BIP Generated	2	2	0	0	0
Naval Gun Fire Range	74742734	08/07/02	Surface	207	0	212	0	0
Naval Gun Fire Range	74742734	06/03/02	Surface	2,000	582	692	0	0
Naval Gun Fire Range	74742735	10/02/02	Surface	3,600	828	1,064	584	0
Naval Gun Fire Range	74742735	11/04/02	Surface	511	119	133	81	0
Naval Gun Fire Range	74742735	06/06/03	BIP Generated	5	0	5	0	0
Naval Gun Fire Range	74742736	10/07/02	Surface	3,000	259	629	1,269	0
Naval Gun Fire Range	74742736	11/19/02	Surface	366	26	77	153	0
Naval Gun Fire Range	74742737	10/24/02	Surface	1,300	91	273	546	0
Naval Gun Fire Range	74742737	11/14/02	Surface	5	0	0	5	0
Naval Gun Fire Range	74742738	10/23/02	Surface	1,600	112	318	672	0
Naval Gun Fire Range	74742738	11/15/02	Surface	40	0	40	0	0
Naval Gun Fire Range	74742739	10/22/02	Surface	1,985	137	416	833	0
Naval Gun Fire Range	74742739	11/15/02	Surface	149	11	32	63	0
Naval Gun Fire Range	74742739	03/27/03	BIP Generated	75	0	71	0	0
Naval Gun Fire Range	74742740	02/01/02	Surface	1,300	702	282	0	0
Naval Gun Fire Range	74742740	03/12/02	Surface	120	0	86	0	0
Naval Gun Fire Range	74742741	07/03/02	Subsurface	35	36	0	0	0
Naval Gun Fire Range	74742741	02/11/02	Surface	1,700	886	370	0	0
Naval Gun Fire Range	74742741	03/13/02	Surface	10	0	6	0	0
Naval Gun Fire Range	74742742	01/31/02	Surface	950	471	135	0	0
Naval Gun Fire Range	74742742	03/13/02	Surface	55	0	54	0	0
Naval Gun Fire Range	74742743	01/24/02	Surface	700	368	54	0	0
Naval Gun Fire Range	74742743	03/13/02	Surface	79	31	16	0	0
Naval Gun Fire Range	74742746	02/09/04	Surface	15	0	15	0	0
North Coast	74742764	07/28/03	BIP Generated	25	8	10	8	0
North Coast	74742769	10/29/02	Surface	480	84	30	218	0
North Coast	74742769	11/15/02	Surface	2	0	2	0	0

UXO Remnant Summary  
Island Wide Summary

Work Area	GMU	Date	Source	Field Weight	Requiring Thermal Treatment (lbs)	Requiring Demil (lbs)	No Treatment Required (lbs)	Non-Hazardous Candle Material (lbs)
North Coast	74742769	07/28/03	BIP Generated	25	0	0	27	0
North Coast	74742770	10/30/02	Surface	280	47	18	127	0
North Coast	74742771	10/30/02	Surface	210	36	14	95	0
Waikahalulu	74752700	10/16/03	Surface	25	4	3	9	0
Waikahalulu	74752701	10/09/03	Surface	50	12	0	38	0
Waikahalulu	74752701	11/05/03	Surface	3	0	3	0	0
Waikahalulu	74752702	11/05/03	Surface	155	32	0	63	0
Waikahalulu	74752702	11/20/03	Surface	1	0	0	1	0
Waikahalulu	74752702	03/08/04	BIP Generated	270	0	258	0	0
Waikahalulu	74752703	09/22/03	Surface	135	17	8	18	0
Waikahalulu	74752703	10/08/03	Surface	1	0	1	0	0
Waikahalulu	74752704	09/18/03	Surface	179	23	11	23	0
Waikahalulu	74752704	10/08/03	Surface	108	14	7	14	0
Waikahalulu	74752705	10/08/03	Surface	1	0	1	0	0
Waikahalulu	74752705	09/17/03	Surface	302	39	18	39	0
Waikahalulu	74752706	09/15/03	Surface	335	43	20	44	0
Waikahalulu	74752706	10/08/03	Surface	2	1	0	0	0
Waikahalulu	74752707	10/08/03	Surface	13	1	0	2	0
Waikahalulu	74752707	10/08/03	Surface	25	0	0	0	25
Waikahalulu	74752707	09/10/03	Surface	550	64	152	57	0
Waikahalulu	74752708	10/08/03	Surface	2	0	2	0	0
Waikahalulu	74752711	10/06/03	Surface	5	0	4	0	0
Waikahalulu	74752712	02/04/04	Surface	10	0	0	7	0
Waikahalulu	74752713	02/04/04	Surface	20	0	0	16	0
Waikahalulu	74752714	02/04/04	Surface	35	0	0	32	0
Waikahalulu	74752715	11/18/02	Surface	140	0	125	0	0
Waikahalulu	74752715	10/22/02	Surface	3,750	34	1,478	1,510	0
Waikahalulu	74752715	03/25/03	BIP Generated	255	0	241	12	0
Waikahalulu	74752716	02/09/04	Surface	360	186	5	0	0
Waikahalulu	74752716	10/29/02	Surface	2,500	60	780	1,056	0
Waikahalulu	74752716	11/18/02	Surface	67	0	60	0	0
Waikahalulu	74752717	10/29/02	Surface	4,500	50	1,224	1,910	0
Waikahalulu	74752717	11/18/02	Surface	142	0	126	0	0
Waikahalulu	74752717	02/10/04	Surface	750	0	13	204	0
Waikahalulu	74752718	02/11/04	Surface	2,000	108	260	1,640	0
Waikahalulu	74752718	02/24/04	Surface	70	0	65	0	0
Waikahalulu	74752719	01/31/02	Surface	4,500	2,227	600	0	0
Waikahalulu	74752719	02/04/02	Surface	236	101	143	0	0
Naval Gun Fire Range	74752720	06/05/02	Surface	15	0	25	0	0
Naval Gun Fire Range	74752720	05/08/02	Surface	3,100	1,156	365	0	0
Naval Gun Fire Range	74752721	05/15/02	Surface	3,000	1,093	193	0	0
Naval Gun Fire Range	74752721	06/04/02	Surface	98	0	88	0	0
Naval Gun Fire Range	74752722	04/09/03	Surface	762	0	355	311	0
Naval Gun Fire Range	74752722	04/15/03	Surface	3	0	4	0	0
Naval Gun Fire Range	74752722	06/05/02	Surface	35	0	50	0	0

UXO Remnant Summary  
Island Wide Summary

Work Area	GMU	Date	Source	Field Weight	Requiring Thermal Treatment (lbs)	Requiring Demil (lbs)	No Treatment Required (lbs)	Non-Hazardous Candle Material (lbs)
Naval Gun Fire Range	74752722	05/17/02	Surface	9,000	5,509	484	0	0
Naval Gun Fire Range	74752723	05/22/02	Surface	3,000	843	321	0	0
Naval Gun Fire Range	74752723	06/04/02	Surface	5	0	5	0	0
Naval Gun Fire Range	74752723	12/09/02	BIP Generated	70	15	35	0	0
Naval Gun Fire Range	74752724	06/13/02	Surface	145	21	100	0	0
Naval Gun Fire Range	74752724	05/17/02	Surface	2,400	737	474	0	0
Naval Gun Fire Range	74752724	08/19/02	BIP Generated	5	3	0	0	0
Naval Gun Fire Range	74752725	07/31/03	Surface	525	12	0	20	0
Naval Gun Fire Range	74752725	08/28/03	Surface	6	0	4	0	0
Naval Gun Fire Range	74752725	06/18/02	Surface	368	0	361	0	0
Naval Gun Fire Range	74752725	04/22/02	Surface	2,705	1,183	300	0	0
Naval Gun Fire Range	74752725	12/09/02	BIP Generated	920	0	740	15	0
Naval Gun Fire Range	74752726	12/03/01	Surface	12,500	3,689	2,076	0	0
Naval Gun Fire Range	74752726	12/19/01	Surface	234	45	167	0	0
Naval Gun Fire Range	74752727	12/18/01	Surface	810	98	436	0	0
Naval Gun Fire Range	74752727	12/10/01	Surface	6,000	2,852	1,799	0	0
Naval Gun Fire Range	74752728	12/08/99	Subsurface	25	26	0	0	0
Naval Gun Fire Range	74752728	12/08/03	Subsurface	30	8	0	11	0
Naval Gun Fire Range	74752728	12/24/03	Subsurface	25	0	20	0	0
Naval Gun Fire Range	74752728	06/13/00	Subsurface	1	2	0	0	0
Naval Gun Fire Range	74752728	11/16/99	Surface	2,880	1,433	89	0	0
Naval Gun Fire Range	74752728	12/31/02	Surface	350	67	68	69	0
Naval Gun Fire Range	74752728	01/14/03	Surface	25	0	25	0	0
Naval Gun Fire Range	74752728	11/23/99	Surface	1,590	59	1,246	0	0
Upper K1 Road	74752728	12/08/99	Subsurface	25	26	0	0	0
Upper K1 Road	74752728	12/08/03	Subsurface	30	8	0	11	0
Upper K1 Road	74752728	12/24/03	Subsurface	25	0	20	0	0
Upper K1 Road	74752728	06/13/00	Subsurface	1	2	0	0	0
Upper K1 Road	74752728	11/16/99	Surface	2,880	1,433	89	0	0
Upper K1 Road	74752728	12/31/02	Surface	350	67	68	69	0
Upper K1 Road	74752728	01/14/03	Surface	25	0	25	0	0
Upper K1 Road	74752728	11/23/99	Surface	1,590	59	1,246	0	0
Naval Gun Fire Range	74752729	05/30/00	Subsurface	2	3	0	0	0
Naval Gun Fire Range	74752729	01/20/04	Subsurface	12	0	0	10	0
Naval Gun Fire Range	74752729	12/09/99	Subsurface	26	9	35	0	0
Naval Gun Fire Range	74752729	11/17/99	Surface	85	32	33	0	0
Naval Gun Fire Range	74752729	11/22/99	Surface	20	5	0	0	0
Naval Gun Fire Range	74752729	11/29/99	Surface	75	0	76	0	0
Naval Gun Fire Range	74752729	12/31/02	Surface	150	24	14	101	0
Naval Gun Fire Range	74752729	01/23/03	Surface	5	0	5	0	0
Upper K1 Road	74752729	05/30/00	Subsurface	2	3	0	0	0
Upper K1 Road	74752729	01/20/04	Subsurface	12	0	0	10	0
Upper K1 Road	74752729	12/09/99	Subsurface	26	9	35	0	0
Upper K1 Road	74752729	11/17/99	Surface	85	32	33	0	0
Upper K1 Road	74752729	11/22/99	Surface	20	5	0	0	0

UXO Remnant Summary  
Island Wide Summary

Work Area	GMU	Date	Source	Field Weight	Requiring Thermal Treatment (lbs)	Requiring Demil (lbs)	No Treatment Required (lbs)	Non-Hazardous Candle Material (lbs)
Upper K1 Road	74752729	11/29/99	Surface	75	0	76	0	0
Upper K1 Road	74752729	12/31/02	Surface	150	24	14	101	0
Upper K1 Road	74752729	01/23/03	Surface	5	0	5	0	0
Naval Gun Fire Range	74752730	05/20/02	Surface	800	597	78	76	0
Naval Gun Fire Range	74752730	08/14/02	Surface	45	0	41	0	0
Naval Gun Fire Range	74752731	05/22/02	Surface	200	0	7	170	0
Naval Gun Fire Range	74752731	08/14/02	Surface	90	0	97	0	0
Naval Gun Fire Range	74752731	03/27/03	BIP Generated	150	0	140	0	0
Naval Gun Fire Range	74752732	05/23/02	Surface	1,200	289	104	0	0
Naval Gun Fire Range	74752732	08/14/02	Surface	100	0	102	0	0
Naval Gun Fire Range	74752733	06/10/02	Surface	3,500	427	419	0	0
Naval Gun Fire Range	74752733	08/14/02	Surface	290	0	295	0	0
Naval Gun Fire Range	74752734	06/05/02	Surface	800	802	221	0	0
Naval Gun Fire Range	74752734	08/20/02	Surface	60	0	63	0	0
Naval Gun Fire Range	74752735	10/31/02	Surface	3,500	382	472	893	0
Naval Gun Fire Range	74752735	06/20/02	Surface	15,000	5,087	0	1,361	0
Naval Gun Fire Range	74752735	10/03/02	Surface	26,000	2,935	3,550	6,705	0
Naval Gun Fire Range	74752735	11/04/02	Surface	86	0	68	0	0
Naval Gun Fire Range	74752736	10/08/02	Surface	4,500	373	508	1,264	0
Naval Gun Fire Range	74752736	11/04/02	Surface	51	0	56	0	0
Naval Gun Fire Range	74752737	10/09/02	Surface	1,300	252	337	254	0
Naval Gun Fire Range	74752737	11/07/02	Surface	3	0	3	0	0
Naval Gun Fire Range	74752737	06/06/03	BIP Generated	3	0	3	0	0
Naval Gun Fire Range	74752738	11/15/02	Surface	225	16	48	95	0
Naval Gun Fire Range	74752738	10/10/02	Surface	1,700	119	357	718	0
Naval Gun Fire Range	74752738	04/29/03	BIP Generated	50	0	46	0	0
Naval Gun Fire Range	74752739	10/21/02	Surface	1,200	84	249	504	0
Naval Gun Fire Range	74752739	11/15/02	Surface	50	4	11	21	0
Naval Gun Fire Range	74752740	02/06/02	Surface	2,000	1,010	194	0	0
Naval Gun Fire Range	74752740	03/12/02	Surface	45	0	48	0	0
Naval Gun Fire Range	74752741	03/13/02	Surface	65	39	10	0	0
Naval Gun Fire Range	74752741	01/15/02	Surface	2,000	653	187	0	0
Naval Gun Fire Range	74752741	06/18/02	BIP Generated	55	3	52	0	0
Naval Gun Fire Range	74752742	01/17/02	Surface	1,200	643	141	0	0
Naval Gun Fire Range	74752742	03/13/02	Surface	80	0	51	0	0
Naval Gun Fire Range	74752742	06/18/02	BIP Generated	50	0	52	0	0
Naval Gun Fire Range	74752743	01/24/02	Surface	800	339	126	0	0
Naval Gun Fire Range	74752743	03/13/02	Surface	103	100	40	0	0
North Coast	74752770	10/29/02	Surface	90	18	6	37	0
North Coast	74752770	11/19/02	Surface	5	0	5	0	0
North Coast	74752771	10/10/02	Surface	350	61	22	159	0
North Coast	74752771	11/15/02	Surface	3	0	3	0	0
Waikahalulu	74762701	11/03/03	Surface	35	7	0	6	0
Waikahalulu	74762702	10/30/03	Surface	295	46	96	58	0
Waikahalulu	74762702	11/20/03	Surface	1	0	1	0	0

UXO Remnant Summary  
Island Wide Summary

Work Area	GMU	Date	Source	Field Weight	Requiring Thermal Treatment (lbs)	Requiring Demil (lbs)	No Treatment Required (lbs)	Non-Hazardous Candle Material (lbs)
Waikahalulu	74762703	09/22/03	Surface	145	18	9	19	0
Waikahalulu	74762703	10/08/03	Surface	31	4	2	4	0
Waikahalulu	74762704	09/23/03	Surface	205	26	13	27	0
Waikahalulu	74762704	10/08/03	Surface	15	0	0	0	15
Waikahalulu	74762704	10/08/03	Surface	2	1	0	0	0
Waikahalulu	74762705	09/24/03	Surface	275	35	17	36	0
Waikahalulu	74762705	10/08/03	Surface	1	0	1	0	0
Waikahalulu	74762706	09/12/03	Surface	545	70	33	71	0
Waikahalulu	74762706	10/08/03	Surface	1	1	0	0	0
Waikahalulu	74762707	10/08/03	Surface	15	0	0	0	15
Waikahalulu	74762707	10/08/03	Surface	5	1	0	1	0
Waikahalulu	74762707	09/11/03	Surface	475	61	29	62	0
Waikahalulu	74762708	10/08/03	Surface	15	0	0	0	15
Waikahalulu	74762708	10/08/03	Surface	2	0	2	0	0
Waikahalulu	74762709	10/06/03	Surface	5	0	4	0	0
Waikahalulu	74762710	10/06/03	Surface	2	0	1	0	0
Waikahalulu	74762711	10/06/03	Surface	5	0	5	0	0
Waikahalulu	74762712	12/23/03	Surface	10	0	0	7	0
Waikahalulu	74762712	11/17/03	Surface	4,000	270	500	1,736	0
Waikahalulu	74762713	12/23/03	Surface	62	41	0	0	0
Waikahalulu	74762713	11/13/03	Surface	6,000	1,040	2,855	369	0
Waikahalulu	74762714	11/06/03	Surface	5,000	1,260	125	1,320	0
Waikahalulu	74762714	12/10/03	Surface	90	23	46	0	0
Waikahalulu	74762715	11/18/02	Surface	240	0	210	0	0
Waikahalulu	74762715	10/22/02	Surface	3,000	0	1,011	1,205	0
Waikahalulu	74762715	03/25/03	BIP Generated	250	0	205	34	0
Waikahalulu	74762716	02/11/04	Surface	420	197	15	175	0
Waikahalulu	74762716	11/18/02	Surface	150	0	141	0	0
Waikahalulu	74762716	10/10/02	Surface	4,000	30	1,701	1,210	0
OBOD	74762717	05/18/00	Subsurface	180	85	70	0	0
OBOD	74762717	05/25/00	Subsurface	75	0	68	0	0
OBOD	74762717	11/21/00	Subsurface	18	8	12	0	0
OBOD	74762717	12/20/99	Surface	27	5	25	0	0
OBOD	74762717	12/13/99	Surface	3,655	2,934	71	0	0
OBOD	74762718	11/16/00	Subsurface	8	7	0	0	0
OBOD	74762718	05/25/00	Subsurface	5	0	5	0	0
OBOD	74762718	11/01/99	Surface	10	0	10	0	0
OBOD	74762718	10/26/99	Surface	2,960	1,464	197	0	0
OBOD	74762718	02/03/03	BIP Generated	500	489	0	0	0
OBOD	74762718	10/20/03	BIP Generated	8,000	1,248	2,240	996	0
OBOD	74762718	12/09/02	BIP Generated	2,500	0	821	770	0
OBOD	74762718	05/15/00	BIP Generated	813	226	21	0	0
OBOD	74762719	05/22/00	Subsurface	537	385	74	0	0
OBOD	74762719	12/14/00	Subsurface	26	0	0	27	0
OBOD	74762719	11/15/99	Surface	4,335	2,604	289	0	0



UXO Remnant Summary  
Island Wide Summary

Work Area	GMU	Date	Source	Field Weight	Requiring Thermal Treatment (lbs)	Requiring Demil (lbs)	No Treatment Required (lbs)	Non-Hazardous Candle Material (lbs)
OBOD	74762719	03/15/00	Surface	95	19	104	0	0
Naval Gun Fire Range	74762720	05/08/02	Surface	6,000	2,257	840	0	0
Naval Gun Fire Range	74762720	06/05/02	Surface	90	0	117	0	0
Naval Gun Fire Range	74762720	08/20/02	BIP Generated	1	1	0	0	0
Naval Gun Fire Range	74762721	05/15/02	Surface	3,000	2,584	595	0	0
Naval Gun Fire Range	74762721	06/03/02	Surface	21	0	20	0	0
Naval Gun Fire Range	74762722	05/17/02	Surface	300	307	49	0	0
Naval Gun Fire Range	74762722	06/04/02	Surface	10	0	9	0	0
Naval Gun Fire Range	74762723	06/04/02	Surface	5	0	9	0	0
Naval Gun Fire Range	74762723	05/22/02	Surface	2,000	633	143	0	0
Naval Gun Fire Range	74762724	04/15/03	Surface	76	0	74	0	0
Naval Gun Fire Range	74762724	06/13/02	Surface	25	0	21	0	0
Naval Gun Fire Range	74762724	04/18/02	Surface	3,000	1,001	798	0	0
Naval Gun Fire Range	74762724	04/08/03	Surface	1,100	294	451	226	0
Naval Gun Fire Range	74762724	04/15/03	Surface	10	0	0	0	10
Naval Gun Fire Range	74762725	06/13/02	Surface	175	77	100	0	0
Naval Gun Fire Range	74762725	04/18/02	Surface	3,000	1,137	477	0	0
Naval Gun Fire Range	74762725	10/22/02	BIP Generated	20	2	14	0	0
Naval Gun Fire Range	74762726	12/05/01	Surface	9,000	2,689	698	0	0
Naval Gun Fire Range	74762726	12/19/01	Surface	140	48	131	0	0
Naval Gun Fire Range	74762726	04/23/02	BIP Generated	25	4	12	0	0
Naval Gun Fire Range	74762727	12/20/01	Surface	340	141	196	0	0
Naval Gun Fire Range	74762727	12/06/01	Surface	11,500	2,674	5,089	0	0
Upper K1 Road	74762728	11/13/03	Subsurface	35	6	0	11	0
Upper K1 Road	74762728	08/29/00	Subsurface	365	15	327	0	0
Upper K1 Road	74762728	08/22/00	Subsurface	412	316	225	0	0
Upper K1 Road	74762728	05/22/00	Surface	6,645	1,652	1,000	0	0
Upper K1 Road	74762728	05/31/00	Surface	60	5	54	0	0
Naval Gun Fire Range	74762729	12/09/99	Subsurface	110	12	81	0	0
Naval Gun Fire Range	74762729	12/07/99	Subsurface	80	40	60	0	0
Naval Gun Fire Range	74762729	05/30/00	Subsurface	29	3	21	0	0
Naval Gun Fire Range	74762729	01/28/04	Subsurface	50	0	47	0	0
Naval Gun Fire Range	74762729	01/20/04	Subsurface	40	0	0	29	0
Naval Gun Fire Range	74762729	11/29/99	Surface	75	0	70	0	0
Naval Gun Fire Range	74762729	11/17/99	Surface	5	3	0	0	0
Naval Gun Fire Range	74762729	11/22/99	Surface	23	23	0	0	0
Naval Gun Fire Range	74762729	11/22/99	Surface	130	101	0	0	0
Naval Gun Fire Range	74762729	12/30/02	Surface	490	94	97	97	0
Naval Gun Fire Range	74762729	07/19/00	BIP Generated	2	3	0	0	0
Upper K1 Road	74762729	12/09/99	Subsurface	110	12	81	0	0
Upper K1 Road	74762729	12/07/99	Subsurface	80	40	60	0	0
Upper K1 Road	74762729	05/30/00	Subsurface	29	3	21	0	0
Upper K1 Road	74762729	01/28/04	Subsurface	50	0	47	0	0
Upper K1 Road	74762729	01/20/04	Subsurface	40	0	0	29	0
Upper K1 Road	74762729	11/29/99	Surface	75	0	70	0	0

UXO Remnant Summary  
Island Wide Summary

Work Area	GMU	Date	Source	Field Weight	Requiring Thermal Treatment (lbs)	Requiring Demil (lbs)	No Treatment Required (lbs)	Non-Hazardous Candle Material (lbs)
Upper K1 Road	74762729	11/17/99	Surface	5	3	0	0	0
Upper K1 Road	74762729	11/22/99	Surface	23	23	0	0	0
Upper K1 Road	74762729	11/22/99	Surface	130	101	0	0	0
Upper K1 Road	74762729	12/30/02	Surface	490	94	97	97	0
Upper K1 Road	74762729	07/19/00	BIP Generated	2	3	0	0	0
Naval Gun Fire Range	74762730	06/20/02	Surface	105	29	23	47	0
Naval Gun Fire Range	74762730	08/20/02	Surface	37	0	32	0	0
Naval Gun Fire Range	74762731	06/24/02	Surface	900	0	582	332	0
Naval Gun Fire Range	74762731	08/20/02	Surface	240	0	256	0	0
Naval Gun Fire Range	74762732	06/18/02	Surface	70	9	18	33	0
Naval Gun Fire Range	74762732	08/20/02	Surface	52	0	57	0	0
Naval Gun Fire Range	74762732	03/27/03	BIP Generated	5	2	0	0	0
Naval Gun Fire Range	74762733	08/20/02	Surface	490	0	494	0	0
Naval Gun Fire Range	74762734	06/11/02	Surface	4,000	178	161	1,711	0
Naval Gun Fire Range	74762734	08/20/02	Surface	415	0	421	0	0
Naval Gun Fire Range	74762734	03/27/03	BIP Generated	10	0	0	10	0
Naval Gun Fire Range	74762735	09/18/02	Surface	6,500	715	878	1,658	0
Naval Gun Fire Range	74762735	10/07/02	Surface	160	0	117	0	0
Naval Gun Fire Range	74762736	06/11/03	Surface	10	0	0	8	0
Naval Gun Fire Range	74762736	11/07/02	Surface	40	12	16	6	0
Naval Gun Fire Range	74762736	09/19/02	Surface	5,500	101	989	1,028	0
Naval Gun Fire Range	74762737	09/23/02	Surface	7,500	1,220	1,179	3,520	0
Naval Gun Fire Range	74762737	10/08/02	Surface	185	13	39	79	0
Naval Gun Fire Range	74762737	06/06/03	BIP Generated	52	0	47	8	0
Naval Gun Fire Range	74762738	11/14/02	Surface	90	7	19	38	0
Naval Gun Fire Range	74762738	10/01/02	Surface	4,500	382	1,035	1,891	0
Naval Gun Fire Range	74762738	06/06/03	BIP Generated	52	0	46	6	0
Naval Gun Fire Range	74762739	11/07/02	Surface	10	0	3	7	0
Naval Gun Fire Range	74762739	10/01/02	Surface	2,200	153	464	967	0
Naval Gun Fire Range	74762739	06/06/03	BIP Generated	15	0	15	5	0
Naval Gun Fire Range	74762740	02/14/02	Surface	1,700	1,141	22	0	0
Naval Gun Fire Range	74762740	03/18/02	Surface	236	0	244	0	0
Naval Gun Fire Range	74762741	03/18/02	Surface	225	0	224	0	0
Naval Gun Fire Range	74762741	02/27/02	Surface	1,400	588	54	0	0
Naval Gun Fire Range	74762741	06/18/02	BIP Generated	1	1	0	0	0
Naval Gun Fire Range	74762742	02/28/02	Surface	1,300	780	22	0	0
Naval Gun Fire Range	74762742	03/14/02	Surface	694	0	641	0	0
Naval Gun Fire Range	74762743	03/14/02	Surface	85	0	101	0	0
Naval Gun Fire Range	74762743	03/05/02	Surface	1,300	486	15	0	0
Naval Gun Fire Range	74762743	06/18/02	BIP Generated	124	3	104	0	0
North Coast	74762770	11/19/02	Surface	10	0	6	0	0
North Coast	74762770	10/21/02	Surface	660	115	41	300	0
North Coast	74762771	10/24/02	Surface	320	56	20	145	0
North Coast	74762771	11/15/02	Surface	1	0	1	0	0
North Coast	74762772	09/04/02	Surface	20	0	1	14	0

UXO Remnant Summary  
Island Wide Summary

Work Area	GMU	Date	Source	Field Weight	Requiring Thermal Treatment (lbs)	Requiring Demil (lbs)	No Treatment Required (lbs)	Non-Hazardous Candle Material (lbs)
North Coast	74762773	09/03/02	Surface	35	0	2	21	0
Waikahalulu	74772701	10/27/03	Surface	30	7	6	5	0
Waikahalulu	74772702	10/29/03	Surface	155	24	60	28	0
Waikahalulu	74772703	10/27/03	Surface	77	0	65	0	0
Waikahalulu	74772703	10/15/03	Surface	355	48	84	80	0
Waikahalulu	74772704	10/15/03	Surface	110	14	7	15	0
Waikahalulu	74772705	09/29/03	Surface	140	54	18	12	0
Waikahalulu	74772706	09/11/03	Surface	300	41	70	64	0
Waikahalulu	74772706	10/27/03	Surface	15	0	0	0	15
Waikahalulu	74772706	10/27/03	Surface	1	0	1	0	0
Waikahalulu	74772707	09/02/03	Surface	675	92	154	144	0
Waikahalulu	74772707	10/28/03	Surface	26	0	20	0	0
Waikahalulu	74772710	10/08/03	Surface	1	0	1	0	0
Waikahalulu	74772711	10/08/03	Surface	2	0	2	0	0
Waikahalulu	74772712	11/03/03	Surface	9,000	1,433	515	2,647	0
Waikahalulu	74772712	12/23/03	Surface	2	1	0	0	0
Waikahalulu	74772712	02/27/04	BIP Generated	10	0	0	10	0
Waikahalulu	74772713	11/12/03	Surface	93	14	30	18	0
Waikahalulu	74772713	10/29/03	Surface	12,000	2,033	4,181	1,884	0
Waikahalulu	74772713	11/12/03	Surface	15	0	0	0	15
Waikahalulu	74772714	10/23/03	Surface	3,000	610	800	620	0
Waikahalulu	74772714	11/11/03	Surface	34	0	30	0	0
Waikahalulu	74772715	10/22/02	Surface	7,100	100	2,477	2,882	0
Waikahalulu	74772715	11/18/02	Surface	240	0	210	0	0
Waikahalulu	74772715	02/09/04	BIP Generated	100	51	7	0	0
Waikahalulu	74772716	10/10/02	Surface	12,000	285	525	9,330	0
Waikahalulu	74772716	11/18/02	Surface	205	0	175	0	0
Waikahalulu	74772716	02/24/04	Surface	15	0	15	0	0
Waikahalulu	74772716	02/09/04	BIP Generated	350	135	15	185	0
OBOD	74772717	06/26/00	Subsurface	80	5	81	0	0
OBOD	74772717	06/21/00	Subsurface	755	888	60	0	0
OBOD	74772717	11/21/00	Subsurface	28	12	20	0	0
OBOD	74772717	12/08/99	Surface	3,570	3,740	0	0	0
OBOD	74772718	11/16/00	Subsurface	53	31	10	0	0
OBOD	74772718	05/18/00	Subsurface	441	313	68	0	0
OBOD	74772718	05/25/00	Subsurface	33	0	31	0	0
OBOD	74772718	12/07/99	Surface	4,020	3,087	120	0	0
OBOD	74772718	03/09/00	Surface	130	27	98	0	0
OBOD	74772718	11/12/02	BIP Generated	7,500	2,441	8,176	0	0
OBOD	74772718	06/22/00	BIP Generated	55	7	0	0	0
OBOD	74772718	06/22/00	BIP Generated	45	36	0	0	0
OBOD	74772719	12/04/00	Subsurface	93	114	0	0	0
OBOD	74772719	03/06/01	Subsurface	28	0	26	0	0
OBOD	74772719	05/25/00	Subsurface	7	0	5	0	0
OBOD	74772719	05/23/00	Subsurface	1,000	486	316	0	0

UXO Remnant Summary  
Island Wide Summary

Work Area	GMU	Date	Source	Field Weight	Requiring Thermal Treatment (lbs)	Requiring Demil (lbs)	No Treatment Required (lbs)	Non-Hazardous Candle Material (lbs)
OBOD	74772719	11/17/99	Surface	5,355	3,332	71	0	0
OBOD	74772719	03/09/00	Surface	45	10	28	0	0
OBOD	74772719	03/27/00	BIP Generated	10	8	0	0	0
OBOD	74772720	12/05/00	Subsurface	89	8	42	0	0
OBOD	74772720	05/17/00	Subsurface	1,672	553	21	0	0
OBOD	74772720	03/09/00	Surface	100	23	66	0	0
OBOD	74772720	12/11/00	Surface	2	13	0	0	0
OBOD	74772720	11/29/99	Surface	4,640	2,984	409	0	0
Naval Gun Fire Range	74772721	06/03/02	Surface	18	0	23	0	0
Naval Gun Fire Range	74772721	05/06/02	Surface	4,500	1,884	372	0	0
Naval Gun Fire Range	74772722	05/01/02	Surface	3,000	1,256	434	0	0
Naval Gun Fire Range	74772722	06/04/02	Surface	90	0	104	0	0
Naval Gun Fire Range	74772722	10/22/02	BIP Generated	5	3	0	0	0
Naval Gun Fire Range	74772723	05/01/02	Surface	3,000	1,059	296	0	0
Naval Gun Fire Range	74772723	06/04/02	Surface	45	0	45	0	0
Naval Gun Fire Range	74772724	06/12/02	Surface	111	0	105	0	0
Naval Gun Fire Range	74772724	04/16/02	Surface	9,500	2,636	1,577	0	0
Naval Gun Fire Range	74772724	12/09/02	BIP Generated	75	0	49	4	0
Naval Gun Fire Range	74772725	04/15/03	Surface	2	0	2	0	0
Naval Gun Fire Range	74772725	06/13/02	Surface	61	45	0	0	0
Naval Gun Fire Range	74772725	04/18/02	Surface	3,000	1,534	1,096	0	0
Naval Gun Fire Range	74772725	04/07/03	Surface	2,030	103	731	1,025	0
Naval Gun Fire Range	74772726	12/17/01	Surface	3,000	518	334	0	0
Naval Gun Fire Range	74772726	01/04/02	Surface	90	38	42	0	0
Naval Gun Fire Range	74772727	12/17/01	Surface	3,300	1,076	986	0	0
Naval Gun Fire Range	74772727	01/04/02	Surface	50	61	0	0	0
Naval Gun Fire Range	74772728	07/09/02	Surface	2,000	259	800	777	0
Naval Gun Fire Range	74772728	08/21/02	Surface	1,333	0	1,083	0	0
Naval Gun Fire Range	74772728	02/25/03	BIP Generated	2	0	0	2	0
Naval Gun Fire Range	74772729	12/07/99	Subsurface	25	31	0	0	0
Naval Gun Fire Range	74772729	01/28/04	Subsurface	25	0	23	0	0
Naval Gun Fire Range	74772729	01/15/04	Subsurface	1	0	0	1	0
Naval Gun Fire Range	74772729	12/09/99	Subsurface	25	0	25	0	0
Naval Gun Fire Range	74772729	11/17/99	Surface	210	190	50	0	0
Naval Gun Fire Range	74772729	11/29/99	Surface	26	52	0	0	0
Naval Gun Fire Range	74772729	12/30/02	Surface	250	0	60	107	0
Upper K1 Road	74772729	12/07/99	Subsurface	25	31	0	0	0
Upper K1 Road	74772729	01/28/04	Subsurface	25	0	23	0	0
Upper K1 Road	74772729	01/15/04	Subsurface	1	0	0	1	0
Upper K1 Road	74772729	12/09/99	Subsurface	25	0	25	0	0
Upper K1 Road	74772729	11/17/99	Surface	210	190	50	0	0
Upper K1 Road	74772729	11/29/99	Surface	26	52	0	0	0
Upper K1 Road	74772729	12/30/02	Surface	250	0	60	107	0
Naval Gun Fire Range	74772730	08/20/02	Surface	37	0	39	0	0
Naval Gun Fire Range	74772731	06/19/02	Surface	1,500	118	163	780	0

UXO Remnant Summary  
Island Wide Summary

Work Area	GMU	Date	Source	Field Weight	Requiring Thermal Treatment (lbs)	Requiring Demil (lbs)	No Treatment Required (lbs)	Non-Hazardous Candle Material (lbs)
Naval Gun Fire Range	74772731	08/20/02	Surface	209	0	212	0	0
Naval Gun Fire Range	74772732	08/20/02	Surface	49	0	42	11	0
Naval Gun Fire Range	74772732	06/18/02	Surface	500	30	168	334	0
Naval Gun Fire Range	74772733	08/20/02	Surface	135	0	110	0	0
Naval Gun Fire Range	74772734	06/17/02	Surface	2,000	70	564	1,107	0
Naval Gun Fire Range	74772734	08/20/02	Surface	575	0	564	0	0
Naval Gun Fire Range	74772735	10/07/02	Surface	135	0	95	0	0
Naval Gun Fire Range	74772735	09/17/02	Surface	9,000	959	1,225	2,313	0
Naval Gun Fire Range	74772735	06/06/03	BIP Generated	5	0	5	0	0
Naval Gun Fire Range	74772736	10/07/02	Surface	140	0	101	0	0
Naval Gun Fire Range	74772736	09/16/02	Surface	9,200	1,037	1,261	2,371	0
Naval Gun Fire Range	74772736	04/29/03	BIP Generated	2	2	0	0	0
Naval Gun Fire Range	74772737	10/08/02	Surface	85	0	65	0	0
Naval Gun Fire Range	74772737	09/24/02	Surface	8,000	864	1,080	2,040	0
Naval Gun Fire Range	74772737	06/11/03	Surface	25	0	0	27	0
Naval Gun Fire Range	74772737	04/29/03	BIP Generated	5	5	0	0	0
Naval Gun Fire Range	74772738	10/08/02	Surface	35	3	7	15	0
Naval Gun Fire Range	74772738	09/25/02	Surface	5,000	1,091	1,579	3,050	0
Naval Gun Fire Range	74772738	04/29/03	BIP Generated	500	0	535	0	0
Naval Gun Fire Range	74772739	11/14/02	Surface	184	13	39	78	0
Naval Gun Fire Range	74772739	09/26/02	Surface	2,300	161	740	967	0
Naval Gun Fire Range	74772739	04/29/03	BIP Generated	20	0	21	0	0
Naval Gun Fire Range	74772740	02/21/02	Surface	2,000	1,279	98	0	0
Naval Gun Fire Range	74772740	03/19/02	Surface	455	0	431	0	0
Naval Gun Fire Range	74772740	06/18/02	BIP Generated	10	2	4	0	0
Naval Gun Fire Range	74772741	03/19/02	Surface	352	0	321	0	0
Naval Gun Fire Range	74772741	02/26/02	Surface	2,500	1,332	264	0	0
Naval Gun Fire Range	74772741	06/18/02	BIP Generated	50	0	48	0	0
Naval Gun Fire Range	74772742	03/11/02	Surface	1,400	482	96	0	0
Naval Gun Fire Range	74772742	03/14/02	Surface	100	0	103	0	0
Naval Gun Fire Range	74772743	03/06/02	Surface	1,100	441	166	0	0
Naval Gun Fire Range	74772743	03/14/02	Surface	62	0	69	0	0
North Coast	74772771	10/23/02	Surface	245	42	15	11	0
North Coast	74772771	11/15/02	Surface	3	0	3	0	0
North Coast	74772771	04/07/03	BIP Generated	20	20	0	0	0
North Coast	74772772	10/07/02	Surface	20	0	20	0	0
North Coast	74772772	09/05/02	Surface	200	0	0	122	0
North Coast	74772773	09/10/02	Surface	50	36	0	0	0
North Coast	74772774	10/07/02	Surface	1	0	1	0	0
North Coast	74772774	09/11/02	Surface	150	76	0	36	0
Waikahalulu	74782701	11/05/03	Surface	1	0	1	0	0
Waikahalulu	74782701	10/23/03	Surface	140	12	0	135	0
Waikahalulu	74782702	11/05/03	Surface	2	0	1	0	0
Waikahalulu	74782702	10/23/03	Surface	165	27	45	530	0
Waikahalulu	74782703	10/28/03	Surface	50	0	30	0	0

UXO Remnant Summary  
Island Wide Summary

Work Area	GMU	Date	Source	Field Weight	Requiring Thermal Treatment (lbs)	Requiring Demil (lbs)	No Treatment Required (lbs)	Non-Hazardous Candle Material (lbs)
Waikahalulu	74782703	10/09/03	Surface	175	23	39	38	0
Waikahalulu	74782704	10/28/03	Surface	3	0	3	0	0
Waikahalulu	74782704	10/16/03	Surface	190	20	44	42	0
Waikahalulu	74782705	09/30/03	Surface	455	62	106	100	0
Waikahalulu	74782706	10/28/03	Surface	70	0	55	0	0
Waikahalulu	74782706	09/04/03	Surface	350	47	81	70	0
Waikahalulu	74782707	10/28/03	Surface	61	0	42	0	0
Waikahalulu	74782707	09/03/03	Surface	646	89	150	144	0
Waikahalulu	74782710	10/08/03	Surface	25	0	0	0	25
Waikahalulu	74782710	10/08/03	Surface	1	0	1	0	0
Waikahalulu	74782711	10/08/03	Surface	1	0	1	0	0
Waikahalulu	74782712	11/12/03	Surface	7,000	0	519	1,790	0
Waikahalulu	74782712	12/23/03	Surface	27	0	0	27	0
Waikahalulu	74782713	12/23/03	Surface	92	31	0	0	0
Waikahalulu	74782713	11/11/03	Surface	4,500	937	0	220	0
Waikahalulu	74782713	12/23/03	Surface	3	0	0	0	3
Waikahalulu	74782714	11/11/03	Surface	170	0	115	0	0
Waikahalulu	74782714	10/27/03	Surface	7,000	694	1,844	2,050	0
Waikahalulu	74782714	01/30/04	BIP Generated	45	0	0	37	0
Waikahalulu	74782715	10/09/02	Surface	14,000	1,498	5,540	5,964	0
Waikahalulu	74782715	11/13/02	Surface	105	0	70	0	0
Waikahalulu	74782715	02/09/04	Surface	85	30	0	47	0
Waikahalulu	74782716	10/09/02	Surface	8,200	516	717	1,638	0
Waikahalulu	74782716	11/13/02	Surface	240	15	21	48	0
Waikahalulu	74782716	03/25/03	BIP Generated	5	4	0	0	0
Waikahalulu	74782717	11/13/02	Surface	450	28	39	90	0
Waikahalulu	74782717	02/11/04	Surface	410	137	65	188	0
Waikahalulu	74782717	02/24/04	Surface	33	0	33	0	0
Waikahalulu	74782717	10/02/02	Surface	8,500	535	743	1,697	0
Waikahalulu	74782718	10/02/02	Surface	32,500	1,912	3,003	4,853	0
Waikahalulu	74782718	11/13/02	Surface	700	44	61	140	0
Waikahalulu	74782718	02/24/04	Surface	32	0	32	0	0
Waikahalulu	74782718	02/10/04	BIP Generated	700	249	55	361	0
OBOD	74782719	04/25/00	Subsurface	32	0	32	0	0
OBOD	74782719	07/25/00	Subsurface	13	0	13	0	0
OBOD	74782719	07/18/00	Subsurface	500	591	99	0	0
OBOD	74782719	07/12/00	Subsurface	600	458	12	0	0
OBOD	74782719	07/12/00	Subsurface	45	32	14	0	0
OBOD	74782719	04/20/00	Subsurface	855	208	269	0	0
OBOD	74782719	11/22/99	Surface	6,336	4,740	262	0	0
OBOD	74782719	03/06/00	Surface	91	22	54	0	0
OBOD	74782719	03/27/00	BIP Generated	15	12	0	0	0
OBOD	74782719	08/21/00	BIP Generated	35	29	0	0	0
OBOD	74782720	10/12/00	Subsurface	1,498	1,241	95	0	0
OBOD	74782720	03/13/01	Subsurface	97	79	6	0	0

UXO Remnant Summary  
Island Wide Summary

Work Area	GMU	Date	Source	Field Weight	Requiring Thermal Treatment (lbs)	Requiring Demil (lbs)	No Treatment Required (lbs)	Non-Hazardous Candle Material (lbs)
OBOD	74782720	10/24/00	Subsurface	5	5	0	0	0
OBOD	74782720	10/28/99	Surface	6,250	2,763	2,176	0	0
OBOD	74782720	03/13/00	Surface	107	43	73	0	0
OBOD	74782720	12/18/00	BIP Generated	15	12	0	0	0
Naval Gun Fire Range	74782721	05/03/02	Surface	9,000	4,606	478	0	0
Naval Gun Fire Range	74782721	06/03/02	Surface	235	0	233	0	0
Naval Gun Fire Range	74782721	08/20/02	BIP Generated	80	58	1	0	0
Naval Gun Fire Range	74782722	05/03/02	Surface	5,500	2,566	1,425	0	0
Naval Gun Fire Range	74782722	06/03/02	Surface	113	0	112	0	0
Naval Gun Fire Range	74782723	06/04/02	Surface	51	0	49	0	0
Naval Gun Fire Range	74782723	04/25/02	Surface	2,000	921	199	0	0
Naval Gun Fire Range	74782724	04/11/02	Surface	3,000	1,897	553	0	0
Naval Gun Fire Range	74782724	06/12/02	Surface	70	0	66	0	0
Naval Gun Fire Range	74782725	04/11/02	Surface	4,100	1,475	1,425	0	0
Naval Gun Fire Range	74782725	06/12/02	Surface	20	9	0	0	0
Naval Gun Fire Range	74782725	10/22/02	BIP Generated	10	6	0	0	0
Naval Gun Fire Range	74782726	07/24/02	Surface	571	0	564	0	0
Naval Gun Fire Range	74782726	07/01/02	Surface	12,000	1,098	2,214	2,280	0
Naval Gun Fire Range	74782726	12/09/02	BIP Generated	80	0	70	6	0
Naval Gun Fire Range	74782727	04/23/03	Surface	50	0	50	0	0
Naval Gun Fire Range	74782727	04/17/03	Surface	2,750	373	1,717	407	0
Naval Gun Fire Range	74782727	04/23/03	Surface	2	0	0	0	2
Naval Gun Fire Range	74782727	07/03/02	Surface	6,000	261	1,336	4,475	0
Naval Gun Fire Range	74782727	07/24/02	Surface	175	0	172	13	0
Naval Gun Fire Range	74782728	07/29/02	Surface	110	0	111	12	0
Naval Gun Fire Range	74782728	07/08/02	Surface	3,000	193	835	1,843	0
Naval Gun Fire Range	74782728	12/09/02	BIP Generated	5	0	2	0	0
Naval Gun Fire Range	74782729	12/07/99	Subsurface	56	62	53	0	0
Naval Gun Fire Range	74782729	06/26/02	Subsurface	8	2	4	0	0
Naval Gun Fire Range	74782729	02/23/04	Subsurface	15	7	0	8	0
Naval Gun Fire Range	74782729	03/22/04	Subsurface	2	2	0	0	0
Naval Gun Fire Range	74782729	01/15/04	Subsurface	6	0	0	6	0
Naval Gun Fire Range	74782729	06/06/00	Subsurface	5	12	17	0	0
Naval Gun Fire Range	74782729	03/20/00	Subsurface	25	17	0	0	0
Naval Gun Fire Range	74782729	12/21/99	Subsurface	25	0	26	0	0
Naval Gun Fire Range	74782729	11/23/99	Surface	145	58	0	0	0
Naval Gun Fire Range	74782729	11/17/99	Surface	85	72	0	0	0
Naval Gun Fire Range	74782729	12/26/02	Surface	1,240	219	229	243	0
Naval Gun Fire Range	74782729	11/22/99	Surface	75	68	0	0	0
Naval Gun Fire Range	74782729	11/29/99	Surface	50	53	0	0	0
Naval Gun Fire Range	74782729	03/18/04	Surface	35	0	35	0	0
Naval Gun Fire Range	74782729	12/18/99	BIP Generated	500	0	500	0	0
Upper K1 Road	74782729	12/07/99	Subsurface	56	62	53	0	0
Upper K1 Road	74782729	12/21/99	Subsurface	25	0	26	0	0
Upper K1 Road	74782729	03/20/00	Subsurface	25	17	0	0	0

UXO Remnant Summary  
Island Wide Summary

Work Area	GMU	Date	Source	Field Weight	Requiring Thermal Treatment (lbs)	Requiring Demil (lbs)	No Treatment Required (lbs)	Non-Hazardous Candle Material (lbs)
Upper K1 Road	74782729	01/15/04	Subsurface	6	0	0	6	0
Upper K1 Road	74782729	06/26/02	Subsurface	8	2	4	0	0
Upper K1 Road	74782729	02/23/04	Subsurface	15	7	0	8	0
Upper K1 Road	74782729	03/22/04	Subsurface	2	2	0	0	0
Upper K1 Road	74782729	06/06/00	Subsurface	5	12	17	0	0
Upper K1 Road	74782729	11/17/99	Surface	85	72	0	0	0
Upper K1 Road	74782729	12/26/02	Surface	1,240	219	229	243	0
Upper K1 Road	74782729	11/22/99	Surface	75	68	0	0	0
Upper K1 Road	74782729	11/29/99	Surface	50	53	0	0	0
Upper K1 Road	74782729	03/18/04	Surface	35	0	35	0	0
Upper K1 Road	74782729	11/23/99	Surface	145	58	0	0	0
Upper K1 Road	74782729	12/18/99	BIP Generated	500	0	500	0	0
Naval Gun Fire Range	74782730	01/15/04	Subsurface	1	0	0	1	0
Naval Gun Fire Range	74782730	06/26/02	Subsurface	4	3	0	0	0
Naval Gun Fire Range	74782730	12/29/99	Surface	10	8	0	0	0
Naval Gun Fire Range	74782730	01/09/03	Surface	10	0	2	5	0
Naval Gun Fire Range	74782730	12/24/02	Surface	2,000	429	822	413	0
Naval Gun Fire Range	74782730	11/29/99	Surface	50	0	60	0	0
Naval Gun Fire Range	74782730	06/06/03	BIP Generated	317	0	208	217	0
Upper K1 Road	74782730	01/15/04	Subsurface	1	0	0	1	0
Upper K1 Road	74782730	06/26/02	Subsurface	4	3	0	0	0
Upper K1 Road	74782730	12/24/02	Surface	2,000	429	822	413	0
Upper K1 Road	74782730	11/29/99	Surface	50	0	60	0	0
Upper K1 Road	74782730	12/29/99	Surface	10	8	0	0	0
Upper K1 Road	74782730	01/09/03	Surface	10	0	2	5	0
Upper K1 Road	74782730	06/06/03	BIP Generated	317	0	208	217	0
Naval Gun Fire Range	74782731	12/18/01	Surface	4,500	2,119	2,033	0	0
Naval Gun Fire Range	74782731	12/26/01	Surface	195	132	70	0	0
Naval Gun Fire Range	74782732	12/19/01	Surface	6,000	2,450	1,250	0	0
Naval Gun Fire Range	74782732	12/26/01	Surface	75	70	0	0	0
Naval Gun Fire Range	74782733	03/31/03	Surface	10	0	10	0	0
Naval Gun Fire Range	74782733	03/20/03	Surface	1,150	224	2,682	670	0
Naval Gun Fire Range	74782733	01/09/03	Surface	105	86	6	0	0
Naval Gun Fire Range	74782733	12/28/01	Surface	6,000	2,306	690	0	0
Naval Gun Fire Range	74782733	01/22/02	Surface	25	23	0	0	0
Naval Gun Fire Range	74782733	02/04/03	Surface	1	0	1	0	0
Naval Gun Fire Range	74782733	08/25/03	BIP Generated	90	0	56	0	0
Naval Gun Fire Range	74782733	10/17/02	BIP Generated	2	1	1	0	0
Naval Gun Fire Range	74782734	01/02/02	Surface	3,000	2,167	596	0	0
Naval Gun Fire Range	74782734	01/10/02	Surface	45	0	39	0	0
Naval Gun Fire Range	74782735	07/10/02	Surface	55	10	44	0	0
Naval Gun Fire Range	74782735	05/22/02	Surface	1,600	670	143	0	0
Naval Gun Fire Range	74782736	07/10/02	Surface	152	17	110	0	0
Naval Gun Fire Range	74782736	05/22/02	Surface	2,000	1,325	203	0	0
Naval Gun Fire Range	74782737	05/29/02	Surface	2,200	2,142	177	0	0



UXO Remnant Summary  
Island Wide Summary

Work Area	GMU	Date	Source	Field Weight	Requiring Thermal Treatment (lbs)	Requiring Demil (lbs)	No Treatment Required (lbs)	Non-Hazardous Candle Material (lbs)
Naval Gun Fire Range	74782737	07/10/02	Surface	235	55	154	0	0
Naval Gun Fire Range	74782738	06/03/02	Surface	8,400	1,950	1,154	0	0
Naval Gun Fire Range	74782738	07/10/02	Surface	345	0	321	0	0
Naval Gun Fire Range	74782738	03/27/03	BIP Generated	75	0	74	0	0
Naval Gun Fire Range	74782739	06/06/02	Surface	3,500	2,378	362	0	0
Naval Gun Fire Range	74782739	07/22/02	Surface	62	0	51	0	0
Naval Gun Fire Range	74782740	05/17/02	Surface	290	0	280	0	0
Naval Gun Fire Range	74782740	03/13/02	Surface	2,700	1,608	144	0	0
Naval Gun Fire Range	74782741	03/27/02	Surface	1,800	1,051	175	0	0
Naval Gun Fire Range	74782741	05/17/02	Surface	174	0	176	0	0
Naval Gun Fire Range	74782742	10/08/02	Surface	21	0	20	0	0
Naval Gun Fire Range	74782742	08/12/02	Surface	887	90	71	316	0
Naval Gun Fire Range	74782742	08/25/03	BIP Generated	95	0	59	21	0
Naval Gun Fire Range	74782743	10/08/02	Surface	84	0	81	0	0
Naval Gun Fire Range	74782743	08/13/02	Surface	1,255	110	151	781	0
Naval Gun Fire Range	74782743	03/27/03	BIP Generated	662	0	411	0	0
Naval Gun Fire Range	74782745	11/17/03	Surface	5	0	2	0	0
Naval Gun Fire Range	74782748	12/09/03	Surface	15	0	0	0	15
North Coast	74782772	09/16/02	Surface	465	0	31	429	0
North Coast	74782772	10/07/02	Surface	15	0	15	0	0
North Coast	74782773	09/12/02	Surface	295	0	36	151	0
North Coast	74782774	09/11/02	Surface	195	81	6	12	0
Waikahalulu	74792702	10/23/03	Surface	15	4	0	5	0
Waikahalulu	74792703	10/09/03	Surface	110	19	12	33	0
Waikahalulu	74792704	10/28/03	Surface	2	0	2	0	0
Waikahalulu	74792704	10/09/03	Surface	165	21	27	25	0
Waikahalulu	74792705	10/01/03	Surface	345	47	80	77	0
Waikahalulu	74792705	10/28/03	Surface	8	0	6	0	0
Waikahalulu	74792706	01/09/04	Surface	60	37	0	16	0
Waikahalulu	74792706	08/29/03	Surface	520	68	116	112	0
Waikahalulu	74792707	08/29/03	Surface	520	69	115	112	0
Waikahalulu	74792707	10/28/03	Surface	3	0	3	0	0
Waikahalulu	74792710	10/08/03	Surface	1	0	1	0	0
Waikahalulu	74792711	10/08/03	Surface	1	0	1	0	0
Waikahalulu	74792712	11/05/03	Surface	6,500	2,526	2,647	2,156	0
Waikahalulu	74792712	12/23/03	Surface	200	85	120	0	0
Waikahalulu	74792713	11/12/03	Surface	115	18	14	42	0
Waikahalulu	74792713	10/30/03	Surface	12,200	1,588	458	200	0
Waikahalulu	74792713	01/30/04	BIP Generated	85	0	68	13	0
Waikahalulu	74792714	11/11/03	Surface	245	0	166	0	0
Waikahalulu	74792714	10/28/03	Surface	9,200	811	2,634	3,156	0
Waikahalulu	74792714	02/25/04	Surface	35	15	0	20	0
Waikahalulu	74792714	01/30/04	BIP Generated	50	0	45	0	0
Waikahalulu	74792715	10/09/02	Surface	10,000	632	873	1,997	0
Waikahalulu	74792715	11/13/02	Surface	240	0	175	0	0

UXO Remnant Summary  
Island Wide Summary

Work Area	GMU	Date	Source	Field Weight	Requiring Thermal Treatment (lbs)	Requiring Demil (lbs)	No Treatment Required (lbs)	Non-Hazardous Candle Material (lbs)
Waikahalulu	74792715	02/05/04	Surface	150	100	25	20	0
Waikahalulu	74792715	02/24/04	Surface	50	0	45	0	0
Waikahalulu	74792716	02/05/04	Surface	100	0	3	39	0
Waikahalulu	74792716	10/03/02	Surface	4,000	252	358	790	0
Waikahalulu	74792716	11/13/02	Surface	185	11	16	37	0
Waikahalulu	74792717	10/01/02	Surface	12,000	756	828	2,883	0
Waikahalulu	74792717	11/13/02	Surface	405	0	375	0	0
Waikahalulu	74792717	02/06/04	Surface	320	0	0	125	0
Waikahalulu	74792718	02/24/04	Surface	40	0	40	0	0
Waikahalulu	74792718	10/01/02	Surface	13,800	406	1,791	4,826	0
Waikahalulu	74792718	11/13/02	Surface	110	7	9	22	0
Waikahalulu	74792718	02/10/04	BIP Generated	200	108	0	82	0
OBOD	74792719	06/28/00	Subsurface	1,389	857	184	0	0
OBOD	74792719	07/07/00	Subsurface	25	23	0	0	0
OBOD	74792719	04/13/00	Subsurface	174	188	0	0	0
OBOD	74792719	12/20/99	Surface	5,050	3,274	557	0	0
OBOD	74792719	02/28/00	Surface	107	50	16	0	0
OBOD	74792719	08/21/00	BIP Generated	30	17	0	0	0
OBOD	74792719	11/18/99	BIP Generated	7	7	0	0	0
OBOD	74792720	10/17/00	Subsurface	180	75	33	0	0
OBOD	74792720	03/08/01	Subsurface	94	82	1	0	0
OBOD	74792720	09/29/00	Subsurface	1,249	1,064	96	0	0
OBOD	74792720	10/05/00	Subsurface	57	7	48	0	0
OBOD	74792720	03/13/00	Surface	220	25	174	0	0
OBOD	74792720	11/02/99	Surface	4,530	2,332	557	0	0
Naval Gun Fire Range	74792721	01/08/02	Surface	8,570	3,729	960	0	0
Naval Gun Fire Range	74792721	01/17/02	Surface	80	24	60	0	0
Naval Gun Fire Range	74792721	08/20/02	BIP Generated	2	1	0	0	0
Naval Gun Fire Range	74792722	01/15/02	Surface	70	68	0	0	0
Naval Gun Fire Range	74792722	01/09/02	Surface	6,000	2,262	323	0	0
Naval Gun Fire Range	74792722	06/17/02	BIP Generated	74	9	62	0	0
Naval Gun Fire Range	74792723	01/16/02	Surface	105	0	109	0	0
Naval Gun Fire Range	74792723	01/10/02	Surface	6,000	3,550	550	0	0
Naval Gun Fire Range	74792723	08/20/02	BIP Generated	2	1	0	0	0
Naval Gun Fire Range	74792724	01/23/02	Surface	1,500	754	188	0	0
Naval Gun Fire Range	74792724	02/04/02	Surface	60	0	46	0	0
Naval Gun Fire Range	74792724	08/20/02	BIP Generated	5	0	3	0	0
Naval Gun Fire Range	74792725	01/24/02	Surface	3,070	2,081	427	0	0
Naval Gun Fire Range	74792725	06/12/02	Surface	40	3	46	0	0
Naval Gun Fire Range	74792725	10/22/02	BIP Generated	1	1	0	0	0
Naval Gun Fire Range	74792726	06/27/02	Surface	2,000	120	471	1,022	0
Naval Gun Fire Range	74792726	07/24/02	Surface	85	0	80	0	0
Naval Gun Fire Range	74792727	07/02/02	Surface	2,500	95	531	1,210	0
Naval Gun Fire Range	74792727	07/24/02	Surface	591	0	587	0	0
Naval Gun Fire Range	74792728	01/15/04	Subsurface	5	0	0	5	0

UXO Remnant Summary  
Island Wide Summary

Work Area	GMU	Date	Source	Field Weight	Requiring Thermal Treatment (lbs)	Requiring Demil (lbs)	No Treatment Required (lbs)	Non-Hazardous Candle Material (lbs)
Naval Gun Fire Range	74792728	06/13/00	Subsurface	10	2	0	0	0
Naval Gun Fire Range	74792728	12/23/02	Surface	420	81	79	82	0
Naval Gun Fire Range	74792728	01/09/03	Surface	5	0	0	5	0
Upper K1 Road	74792728	01/15/04	Subsurface	5	0	0	5	0
Upper K1 Road	74792728	06/13/00	Subsurface	10	2	0	0	0
Upper K1 Road	74792728	12/23/02	Surface	420	81	79	82	0
Upper K1 Road	74792728	01/09/03	Surface	5	0	0	5	0
Naval Gun Fire Range	74792729	06/06/00	Subsurface	2	1	0	0	0
Naval Gun Fire Range	74792729	12/08/99	Subsurface	75	93	0	0	0
Naval Gun Fire Range	74792729	01/15/04	Subsurface	4	0	0	4	0
Naval Gun Fire Range	74792729	01/09/03	Surface	10	3	1	3	0
Naval Gun Fire Range	74792729	12/24/02	Surface	1,720	335	339	337	0
Naval Gun Fire Range	74792729	11/29/99	Surface	25	0	42	0	0
Naval Gun Fire Range	74792729	11/18/99	Surface	260	100	32	0	0
Upper K1 Road	74792729	06/06/00	Subsurface	2	1	0	0	0
Upper K1 Road	74792729	12/08/99	Subsurface	75	93	0	0	0
Upper K1 Road	74792729	01/15/04	Subsurface	4	0	0	4	0
Upper K1 Road	74792729	01/09/03	Surface	10	3	1	3	0
Upper K1 Road	74792729	12/24/02	Surface	1,720	335	339	337	0
Upper K1 Road	74792729	11/29/99	Surface	25	0	42	0	0
Upper K1 Road	74792729	11/18/99	Surface	260	100	32	0	0
Naval Gun Fire Range	74792730	01/31/02	Surface	191	0	184	0	0
Naval Gun Fire Range	74792730	01/15/02	Surface	4,000	1,112	484	0	0
Naval Gun Fire Range	74792731	01/28/02	Surface	8,500	3,460	1,500	0	0
Naval Gun Fire Range	74792731	02/07/02	Surface	211	80	177	0	0
Naval Gun Fire Range	74792731	10/17/02	BIP Generated	2	5	0	0	0
Naval Gun Fire Range	74792732	01/10/02	Surface	135	50	78	0	0
Naval Gun Fire Range	74792732	12/26/01	Surface	5,000	2,780	2,169	0	0
Naval Gun Fire Range	74792733	12/19/01	Surface	6,000	3,665	400	0	0
Naval Gun Fire Range	74792733	12/26/01	Surface	110	47	48	0	0
Naval Gun Fire Range	74792733	10/17/02	BIP Generated	2	1	1	0	0
Naval Gun Fire Range	74792734	01/04/02	Surface	7,000	3,889	1,063	0	0
Naval Gun Fire Range	74792734	01/24/02	Surface	340	82	228	0	0
Naval Gun Fire Range	74792734	10/17/02	BIP Generated	3	0	3	0	0
Naval Gun Fire Range	74792735	05/28/02	Surface	4,000	3,190	379	0	0
Naval Gun Fire Range	74792735	07/10/02	Surface	75	45	38	0	0
Naval Gun Fire Range	74792736	07/10/02	Surface	95	15	56	0	0
Naval Gun Fire Range	74792736	05/29/02	Surface	2,000	1,525	216	0	0
Naval Gun Fire Range	74792737	05/30/02	Surface	500	287	547	0	0
Naval Gun Fire Range	74792738	06/03/02	Surface	5,600	4,795	170	0	0
Naval Gun Fire Range	74792738	07/22/02	Surface	180	0	169	0	0
Naval Gun Fire Range	74792739	07/22/02	Surface	140	0	141	0	0
Naval Gun Fire Range	74792739	06/10/02	Surface	2,000	836	1,190	0	0
Naval Gun Fire Range	74792739	12/10/02	BIP Generated	100	0	102	0	0
Naval Gun Fire Range	74792740	05/16/02	Surface	200	0	207	0	0

UXO Remnant Summary  
Island Wide Summary

Work Area	GMU	Date	Source	Field Weight	Requiring Thermal Treatment (lbs)	Requiring Demil (lbs)	No Treatment Required (lbs)	Non-Hazardous Candle Material (lbs)
Naval Gun Fire Range	74792740	03/19/02	Surface	3,100	1,628	180	0	0
Naval Gun Fire Range	74792740	08/20/02	BIP Generated	3	2	0	0	0
Naval Gun Fire Range	74792741	03/21/02	Surface	1,900	1,058	250	0	0
Naval Gun Fire Range	74792741	05/16/02	Surface	50	0	54	0	0
Naval Gun Fire Range	74792742	03/28/02	Surface	2,500	1,736	68	0	0
Naval Gun Fire Range	74792742	05/16/02	Surface	125	0	123	0	0
Naval Gun Fire Range	74792743	10/08/02	Surface	35	0	34	0	0
Naval Gun Fire Range	74792743	08/14/02	Surface	1,575	168	605	604	0
Naval Gun Fire Range	74792743	08/25/03	BIP Generated	105	0	49	26	0
Naval Gun Fire Range	74792751	12/18/03	Surface	3	0	0	0	3
Naval Gun Fire Range	74792751	12/18/03	Surface	2	0	0	2	0
North Coast	74792773	09/23/02	Surface	50	0	2	46	0
Kamohio	74802703	09/15/03	Surface	50	7	20	9	0
Kamohio	74802704	09/16/03	Surface	100	14	12	24	0
Kamohio	74802705	09/11/03	Surface	130	0	0	65	0
Kamohio	74802706	10/29/03	Surface	510	0	420	0	0
Kamohio	74802706	08/27/03	Surface	279	72	17	17	0
Kamohio	74802707	08/20/03	Surface	377	18	42	88	0
Kamohio	74802707	10/29/03	Surface	105	0	80	0	0
Kamohio	74802707	01/30/04	BIP Generated	85	0	49	21	0
Kamohio	74802711	02/27/04	BIP Generated	25	0	0	25	0
Kamohio	74802712	09/24/03	Surface	3	0	0	0	3
Kamohio	74802712	08/21/03	Surface	6,080	930	682	1,480	0
Kamohio	74802712	09/24/03	Surface	205	31	23	49	0
Kamohio	74802712	12/16/03	BIP Generated	80	0	25	31	0
Kamohio	74802713	09/24/03	Surface	5	0	0	0	5
Kamohio	74802713	09/24/03	Surface	290	44	32	70	0
Kamohio	74802713	08/21/03	Surface	13,500	2,546	1,118	4,053	0
Kamohio	74802713	12/16/03	BIP Generated	27	0	14	14	0
Kamohio	74802714	08/26/03	Surface	530	122	295	0	0
Kamohio	74802714	08/26/03	Surface	5	0	0	0	5
Kamohio	74802714	08/13/03	Surface	13,200	3,690	470	1,310	0
Kamohio	74802714	12/16/03	BIP Generated	10	0	0	8	0
Kamohio	74802715	08/11/03	Surface	13,000	3,640	504	1,288	0
Kamohio	74802715	08/26/03	Surface	1	0	0	0	1
Kamohio	74802715	08/26/03	Surface	405	90	265	20	0
Kamohio	74802715	12/16/03	BIP Generated	5	0	0	3	0
Kamohio	74802716	08/06/03	Surface	6,070	1,867	891	1,136	0
Kamohio	74802716	08/25/03	Surface	180	55	22	34	0
Kamohio	74802716	12/16/03	BIP Generated	25	0	0	20	0
Kamohio	74802717	03/10/03	Surface	3	0	4	0	0
Kamohio	74802717	02/24/03	Surface	2,000	604	1,254	0	0
Kamohio	74802717	07/25/03	BIP Generated	25	2	18	2	0
Kamohio	74802718	02/27/02	Surface	1,685	114	96	1,136	0
Kamohio	74802718	03/10/03	Surface	28	0	26	0	0

UXO Remnant Summary  
Island Wide Summary

Work Area	GMU	Date	Source	Field Weight	Requiring Thermal Treatment (lbs)	Requiring Demil (lbs)	No Treatment Required (lbs)	Non-Hazardous Candle Material (lbs)
OBOD	74802719	10/23/00	Subsurface	170	167	11	0	0
OBOD	74802719	10/24/00	Subsurface	100	45	48	0	0
OBOD	74802719	10/25/00	Subsurface	3	0	2	0	0
OBOD	74802719	09/29/00	Subsurface	9	0	8	0	0
OBOD	74802719	09/14/00	Subsurface	223	79	92	0	0
OBOD	74802719	02/28/01	Subsurface	65	48	3	0	0
OBOD	74802719	04/25/00	Subsurface	28	0	24	0	0
OBOD	74802719	04/19/00	Subsurface	500	36	272	0	0
OBOD	74802719	05/30/01	Subsurface	600	460	55	0	0
OBOD	74802719	06/05/01	Subsurface	2	1	0	0	0
OBOD	74802719	08/29/01	Subsurface	61	31	43	0	0
OBOD	74802719	12/22/99	Surface	2,080	1,152	164	0	0
OBOD	74802719	07/27/00	Surface	5	0	5	0	0
OBOD	74802719	02/28/00	Surface	55	12	10	0	0
OBOD	74802719	05/30/00	BIP Generated	25	22	0	0	0
OBOD	74802719	08/21/00	BIP Generated	35	48	0	0	0
Naval Gun Fire Range	74802720	01/08/01	Subsurface	129	144	0	0	0
Naval Gun Fire Range	74802720	07/19/00	Subsurface	702	803	31	0	0
Naval Gun Fire Range	74802720	07/26/00	Subsurface	255	226	25	0	0
Naval Gun Fire Range	74802720	12/28/99	Surface	1,825	1,594	114	0	0
Naval Gun Fire Range	74802720	02/28/00	Surface	33	7	43	0	0
Naval Gun Fire Range	74802720	08/21/00	BIP Generated	99	0	100	0	0
Naval Gun Fire Range	74802721	01/07/02	Surface	1,500	374	34	0	0
Naval Gun Fire Range	74802721	01/15/02	Surface	5	5	0	0	0
Naval Gun Fire Range	74802722	01/15/02	Surface	1,500	541	79	0	0
Naval Gun Fire Range	74802723	01/15/02	Surface	6,000	4,119	300	0	0
Naval Gun Fire Range	74802723	01/24/02	Surface	100	25	73	0	0
Naval Gun Fire Range	74802724	03/12/02	Surface	2	0	0	2	0
Naval Gun Fire Range	74802724	01/22/02	Surface	4,000	3,236	1,300	0	0
Naval Gun Fire Range	74802724	02/19/02	Surface	135	48	39	0	0
Naval Gun Fire Range	74802725	01/28/02	Surface	3,000	1,355	358	0	0
Naval Gun Fire Range	74802725	03/12/02	Surface	3	0	2	0	0
Naval Gun Fire Range	74802725	02/19/02	Surface	82	0	96	0	0
Naval Gun Fire Range	74802726	06/26/02	Surface	2,000	83	351	860	0
Naval Gun Fire Range	74802726	07/24/02	Surface	35	0	35	0	0
Naval Gun Fire Range	74802727	06/06/00	Subsurface	20	17	0	0	0
Naval Gun Fire Range	74802727	01/15/04	Subsurface	3	0	0	3	0
Naval Gun Fire Range	74802727	12/07/99	Subsurface	20	10	0	0	0
Naval Gun Fire Range	74802727	03/07/02	Surface	500	408	56	0	0
Puu Moiwi	74802727	01/15/04	Subsurface	3	0	0	3	0
Puu Moiwi	74802727	06/06/00	Subsurface	20	17	0	0	0
Puu Moiwi	74802727	12/07/99	Subsurface	20	10	0	0	0
Puu Moiwi	74802727	03/07/02	Surface	500	408	56	0	0
Puu Moiwi	74802727	10/22/02	BIP Generated	5	1	0	0	0
Upper K1 Road	74802727	06/06/00	Subsurface	20	17	0	0	0

UXO Remnant Summary  
Island Wide Summary

Work Area	GMU	Date	Source	Field Weight	Requiring Thermal Treatment (lbs)	Requiring Demil (lbs)	No Treatment Required (lbs)	Non-Hazardous Candle Material (lbs)
Upper K1 Road	74802727	01/15/04	Subsurface	3	0	0	3	0
Upper K1 Road	74802727	12/07/99	Subsurface	20	10	0	0	0
Upper K1 Road	74802727	03/07/02	Surface	500	408	56	0	0
Upper K1 Road	74802727	10/22/02	BIP Generated	5	1	0	0	0
Naval Gun Fire Range	74802728	06/29/00	Subsurface	321	286	0	0	0
Naval Gun Fire Range	74802728	06/06/00	Subsurface	2	3	0	0	0
Naval Gun Fire Range	74802728	12/09/99	Subsurface	10	7	0	0	0
Naval Gun Fire Range	74802728	03/20/01	Subsurface	50	32	0	0	0
Naval Gun Fire Range	74802728	07/07/00	Subsurface	30	23	0	0	0
Naval Gun Fire Range	74802728	03/28/00	Surface	1,225	752	16	0	0
Naval Gun Fire Range	74802728	04/24/00	Surface	135	20	128	0	0
Naval Gun Fire Range	74802728	11/18/99	Surface	30	23	0	0	0
Naval Gun Fire Range	74802728	01/13/04	Surface	175	10	15	60	0
Naval Gun Fire Range	74802728	01/15/04	Surface	2	0	5	0	0
Naval Gun Fire Range	74802728	06/12/00	BIP Generated	5	6	0	0	0
Upper K1 Road	74802728	12/09/99	Subsurface	10	7	0	0	0
Upper K1 Road	74802728	03/20/01	Subsurface	50	32	0	0	0
Upper K1 Road	74802728	07/07/00	Subsurface	30	23	0	0	0
Upper K1 Road	74802728	06/29/00	Subsurface	321	286	0	0	0
Upper K1 Road	74802728	06/06/00	Subsurface	2	3	0	0	0
Upper K1 Road	74802728	11/18/99	Surface	30	23	0	0	0
Upper K1 Road	74802728	01/13/04	Surface	175	10	15	60	0
Upper K1 Road	74802728	01/15/04	Surface	2	0	5	0	0
Upper K1 Road	74802728	03/28/00	Surface	1,225	752	16	0	0
Upper K1 Road	74802728	04/24/00	Surface	135	20	128	0	0
Upper K1 Road	74802728	06/12/00	BIP Generated	5	6	0	0	0
Puu Moiwi	74802729	02/21/02	Surface	125	0	110	0	0
Puu Moiwi	74802729	01/24/02	Surface	1,000	572	493	0	0
Puu Moiwi	74802730	01/15/02	Surface	3,000	910	322	0	0
Puu Moiwi	74802730	03/19/02	Surface	75	0	69	0	0
Puu Moiwi	74802731	01/14/02	Surface	5,000	1,828	1,300	0	0
Puu Moiwi	74802731	02/04/02	Surface	60	31	32	0	0
Puu Moiwi	74802731	10/17/02	BIP Generated	3	1	3	0	0
Puu Moiwi	74802732	08/06/03	Surface	7	7	0	0	0
Puu Moiwi	74802732	08/08/03	Surface	3	0	0	0	3
Puu Moiwi	74802732	01/10/02	Surface	18,000	1,900	357	0	0
Puu Moiwi	74802732	02/04/02	Surface	355	134	160	0	0
Puu Moiwi	74802732	07/28/03	Surface	760	372	167	221	0
Puu Moiwi	74802732	10/21/02	BIP Generated	73	1	71	0	0
Puu Moiwi	74802733	02/06/02	Surface	85	60	22	0	0
Puu Moiwi	74802733	01/09/02	Surface	13,000	5,185	1,440	0	0
Puu Moiwi	74802734	01/31/02	Surface	85	56	20	0	0
Puu Moiwi	74802734	01/08/02	Surface	7,500	4,223	1,491	0	0
Puu Moiwi	74802734	10/17/02	BIP Generated	12	0	7	0	0
Puu Moiwi	74802735	07/29/02	Surface	205	0	209	0	0

UXO Remnant Summary  
Island Wide Summary

Work Area	GMU	Date	Source	Field Weight	Requiring Thermal Treatment (lbs)	Requiring Demil (lbs)	No Treatment Required (lbs)	Non-Hazardous Candle Material (lbs)
Puu Moiwi	74802735	05/03/02	Surface	8,000	4,848	484	0	0
Puu Moiwi	74802735	03/27/03	BIP Generated	10	0	0	9	0
Puu Moiwi	74802736	05/06/02	Surface	12,000	7,793	1,277	0	0
Puu Moiwi	74802736	07/29/02	Surface	230	0	231	0	0
Puu Moiwi	74802737	05/19/03	Surface	1,380	245	562	181	0
Puu Moiwi	74802737	05/29/03	Surface	163	29	67	25	0
Puu Moiwi	74802737	05/29/03	Surface	5	0	0	0	5
Puu Moiwi	74802737	07/29/02	Surface	120	0	122	0	0
Puu Moiwi	74802737	05/08/02	Surface	12,000	4,948	21	0	0
Puu Moiwi	74802737	08/25/03	BIP Generated	85	0	0	61	0
Puu Moiwi	74802738	05/16/02	Surface	9,000	3,200	1,195	0	0
Puu Moiwi	74802738	07/29/02	Surface	390	0	379	0	0
Puu Moiwi	74802738	03/27/03	BIP Generated	73	0	49	16	0
Puu Moiwi	74802739	07/29/02	Surface	245	0	221	0	0
Puu Moiwi	74802739	05/17/02	Surface	2,200	1,666	166	0	0
Puu Moiwi	74802739	03/27/03	BIP Generated	53	41	0	0	0
Naval Gun Fire Range	74802740	05/23/02	Surface	90	0	86	0	0
Naval Gun Fire Range	74802740	02/03/02	Surface	1,815	1,362	233	0	0
Naval Gun Fire Range	74802740	08/20/02	BIP Generated	20	21	0	0	0
Naval Gun Fire Range	74802741	01/24/02	Surface	875	860	0	0	0
Naval Gun Fire Range	74802741	05/23/02	Surface	45	0	42	0	0
Naval Gun Fire Range	74802742	05/22/02	Surface	600	0	562	0	0
Naval Gun Fire Range	74802742	02/05/02	Surface	865	878	34	0	0
Naval Gun Fire Range	74802742	08/20/02	BIP Generated	69	0	64	0	0
Naval Gun Fire Range	74802743	05/22/02	Surface	25	0	42	0	0
Naval Gun Fire Range	74802743	01/16/02	Surface	955	698	16	0	0
Naval Gun Fire Range	74802743	08/20/02	BIP Generated	25	26	0	0	0
Naval Gun Fire Range	74802750	12/08/03	Surface	30	0	0	0	30
Naval Gun Fire Range	74802752	03/08/04	BIP Generated	2	0	2	0	0
North Coast	74802773	11/15/02	Surface	50	0	37	0	0
North Coast	74802773	09/27/02	Surface	60	10	6	28	0
North Coast	74802773	04/07/03	BIP Generated	10	5	0	0	0
North Coast	74802774	09/24/02	Surface	200	0	0	59	0
North Coast	74802775	10/02/02	Surface	140	0	10	78	0
North Coast	74802776	09/18/02	Surface	20	3	2	7	0
North Coast	74802776	11/15/02	Surface	15	0	9	0	0
Kamohio	74812703	09/08/03	Surface	20	9	0	0	0
Kamohio	74812704	10/29/03	Surface	25	0	25	0	0
Kamohio	74812704	09/09/03	Surface	132	43	12	0	0
Kamohio	74812704	01/09/04	BIP Generated	15	0	0	12	0
Kamohio	74812705	09/10/03	Surface	115	42	22	0	0
Kamohio	74812705	10/29/03	Surface	45	0	45	0	0
Kamohio	74812706	08/28/03	Surface	154	16	10	52	0
Kamohio	74812706	10/29/03	Surface	65	0	65	0	0
Kamohio	74812707	08/19/03	Surface	299	43	10	84	0

UXO Remnant Summary  
Island Wide Summary

Work Area	GMU	Date	Source	Field Weight	Requiring Thermal Treatment (lbs)	Requiring Demil (lbs)	No Treatment Required (lbs)	Non-Hazardous Candle Material (lbs)
Kamohio	74812707	10/29/03	Surface	5	0	5	0	0
Kamohio	74812711	02/02/04	Surface	20	0	20	0	0
Kamohio	74812712	09/04/03	Surface	7,000	2,087	844	2,037	0
Kamohio	74812712	07/24/03	Surface	200	59	24	58	0
Kamohio	74812712	12/16/03	BIP Generated	520	17	485	0	0
Kamohio	74812713	08/15/03	Surface	15,900	4,840	6,346	2,745	0
Kamohio	74812713	08/20/03	Surface	275	83	34	52	0
Kamohio	74812713	12/16/03	BIP Generated	95	0	55	35	0
Kamohio	74812714	08/05/03	Surface	27,700	6,061	1,304	2,000	0
Kamohio	74812714	08/25/03	Surface	5	0	0	0	5
Kamohio	74812714	08/25/03	Surface	437	92	270	30	0
Kamohio	74812714	12/16/03	BIP Generated	35	0	0	29	0
Kamohio	74812715	05/21/03	Surface	22,000	2,795	2,426	4,406	0
Kamohio	74812715	06/03/03	Surface	440	0	416	0	0
Kamohio	74812715	07/25/03	BIP Generated	35	5	25	4	0
Kamohio	74812716	06/02/03	Surface	1,002	0	963	0	0
Kamohio	74812716	06/02/03	Surface	3	0	0	0	3
Kamohio	74812716	05/15/03	Surface	36,700	8,690	6,139	4,373	0
Kamohio	74812717	03/10/03	Surface	100	0	104	0	0
Kamohio	74812717	02/25/03	Surface	10,000	1,466	3,757	1,789	0
Kamohio	74812717	03/10/03	Surface	6	0	0	0	6
Kamohio	74812718	03/04/03	Surface	6,350	775	361	1,409	0
Kamohio	74812718	03/13/03	Surface	90	11	2	20	0
OBOD	74812719	11/10/00	Subsurface	100	84	59	0	0
OBOD	74812719	11/20/00	Subsurface	25	23	0	0	0
OBOD	74812719	04/19/00	Subsurface	1,200	408	37	0	0
OBOD	74812719	04/25/00	Subsurface	60	0	56	0	0
OBOD	74812719	07/06/00	Subsurface	820	423	156	0	0
OBOD	74812719	07/17/00	Subsurface	57	42	0	0	0
OBOD	74812719	01/04/00	Surface	2,050	1,273	137	0	0
OBOD	74812719	02/28/00	Surface	10	0	9	0	0
OBOD	74812719	08/21/00	BIP Generated	20	16	0	0	0
OBOD	74812719	12/15/00	BIP Generated	5	6	0	0	0
Naval Gun Fire Range	74812720	12/18/00	Subsurface	116	81	22	0	0
Naval Gun Fire Range	74812720	09/21/00	Subsurface	439	312	47	0	0
Naval Gun Fire Range	74812720	07/25/00	Subsurface	940	620	100	0	0
Naval Gun Fire Range	74812720	09/29/00	Subsurface	23	27	0	0	0
Naval Gun Fire Range	74812720	08/02/00	Subsurface	135	23	99	0	0
Naval Gun Fire Range	74812720	04/19/00	Subsurface	100	21	54	0	0
Naval Gun Fire Range	74812720	10/26/99	Surface	81	175	5	0	0
Naval Gun Fire Range	74812720	10/05/99	Surface	690	522	12	0	0
Naval Gun Fire Range	74812720	03/05/04	Surface	8	0	0	8	0
OBOD	74812720	12/18/00	Subsurface	116	81	22	0	0
OBOD	74812720	09/21/00	Subsurface	439	312	47	0	0
OBOD	74812720	07/25/00	Subsurface	940	620	100	0	0



UXO Remnant Summary  
Island Wide Summary

Work Area	GMU	Date	Source	Field Weight	Requiring Thermal Treatment (lbs)	Requiring Demil (lbs)	No Treatment Required (lbs)	Non-Hazardous Candle Material (lbs)
OBOD	74812720	09/29/00	Subsurface	23	27	0	0	0
OBOD	74812720	08/02/00	Subsurface	135	23	99	0	0
OBOD	74812720	04/19/00	Subsurface	100	21	54	0	0
OBOD	74812720	10/26/99	Surface	81	175	5	0	0
OBOD	74812720	10/05/99	Surface	690	522	12	0	0
OBOD	74812720	03/05/04	Surface	8	0	0	8	0
Naval Gun Fire Range	74812721	01/03/02	Surface	1,500	1,535	343	0	0
Naval Gun Fire Range	74812721	01/15/02	Surface	2	2	0	0	0
Naval Gun Fire Range	74812722	01/15/02	Surface	3,000	1,100	631	0	0
Naval Gun Fire Range	74812722	01/24/01	Surface	67	6	57	0	0
Naval Gun Fire Range	74812723	01/16/02	Surface	3,000	1,497	230	0	0
Naval Gun Fire Range	74812723	01/24/01	Surface	25	0	22	0	0
Naval Gun Fire Range	74812724	02/19/02	Surface	42	36	0	0	0
Naval Gun Fire Range	74812724	01/17/02	Surface	4,000	4,096	664	0	0
Naval Gun Fire Range	74812724	08/20/02	BIP Generated	10	1	6	0	0
Naval Gun Fire Range	74812725	01/28/02	Surface	3,000	1,709	215	0	0
Naval Gun Fire Range	74812725	02/21/02	Surface	60	0	62	0	0
Naval Gun Fire Range	74812726	07/23/02	Surface	70	0	63	0	0
Naval Gun Fire Range	74812726	06/26/02	Surface	2,000	140	230	815	0
Naval Gun Fire Range	74812726	02/11/03	BIP Generated	35	31	6	0	0
Naval Gun Fire Range	74812727	06/06/00	Subsurface	14	11	0	0	0
Naval Gun Fire Range	74812727	01/15/04	Subsurface	10	0	0	10	0
Naval Gun Fire Range	74812727	03/14/02	Surface	1,000	739	0	0	0
Naval Gun Fire Range	74812727	07/02/02	Surface	855	573	0	0	0
Naval Gun Fire Range	74812727	11/18/99	Surface	45	41	0	0	0
Naval Gun Fire Range	74812727	10/22/02	BIP Generated	11	9	0	0	0
Puu Moiwi	74812727	06/06/00	Subsurface	14	11	0	0	0
Puu Moiwi	74812727	01/15/04	Subsurface	10	0	0	10	0
Puu Moiwi	74812727	03/14/02	Surface	1,000	739	0	0	0
Puu Moiwi	74812727	07/02/02	Surface	855	573	0	0	0
Puu Moiwi	74812727	11/18/99	Surface	45	41	0	0	0
Puu Moiwi	74812727	10/22/02	BIP Generated	11	9	0	0	0
Upper K1 Road	74812727	06/06/00	Subsurface	14	11	0	0	0
Upper K1 Road	74812727	01/15/04	Subsurface	10	0	0	10	0
Upper K1 Road	74812727	03/14/02	Surface	1,000	739	0	0	0
Upper K1 Road	74812727	07/02/02	Surface	855	573	0	0	0
Upper K1 Road	74812727	11/18/99	Surface	45	41	0	0	0
Upper K1 Road	74812727	10/22/02	BIP Generated	11	9	0	0	0
Puu Moiwi	74812728	03/28/02	Surface	1,500	947	103	0	0
Puu Moiwi	74812728	06/19/02	Surface	100	0	98	0	0
Puu Moiwi	74812729	02/21/02	Surface	85	0	82	0	0
Puu Moiwi	74812729	01/28/02	Surface	1,200	751	172	0	0
Puu Moiwi	74812729	10/21/02	BIP Generated	5	0	3	0	0
Puu Moiwi	74812730	02/21/02	Surface	70	0	84	0	0
Puu Moiwi	74812730	01/22/02	Surface	2,500	3,244	400	0	0

UXO Remnant Summary  
Island Wide Summary

Work Area	GMU	Date	Source	Field Weight	Requiring Thermal Treatment (lbs)	Requiring Demil (lbs)	No Treatment Required (lbs)	Non-Hazardous Candle Material (lbs)
Puu Moiwi	74812730	10/21/02	BIP Generated	2	2	0	0	0
Puu Moiwi	74812731	01/17/02	Surface	5,000	1,641	1,038	0	0
Puu Moiwi	74812731	02/07/02	Surface	80	21	60	0	0
Puu Moiwi	74812732	01/22/02	Surface	6,500	3,338	896	0	0
Puu Moiwi	74812732	02/07/02	Surface	40	32	0	0	0
Puu Moiwi	74812733	01/23/02	Surface	9,000	3,214	1,095	0	0
Puu Moiwi	74812733	02/06/02	Surface	60	80	0	0	0
Puu Moiwi	74812733	10/17/02	BIP Generated	75	1	72	0	0
Puu Moiwi	74812734	01/24/02	Surface	12,000	5,175	1,360	0	0
Puu Moiwi	74812734	02/07/02	Surface	300	80	295	0	0
Puu Moiwi	74812735	05/02/02	Surface	12,000	4,884	544	0	0
Puu Moiwi	74812735	07/29/02	Surface	255	0	268	0	0
Puu Moiwi	74812735	03/27/03	BIP Generated	125	0	124	0	0
Puu Moiwi	74812736	07/29/02	Surface	460	0	446	0	0
Puu Moiwi	74812736	04/25/02	Surface	20,000	8,149	1,008	0	0
Puu Moiwi	74812736	03/27/03	BIP Generated	33	6	0	0	0
Puu Moiwi	74812737	04/25/02	Surface	24,000	8,567	230	0	0
Puu Moiwi	74812737	07/29/02	Surface	627	0	605	0	0
Puu Moiwi	74812737	03/27/03	BIP Generated	85	0	81	0	0
Puu Moiwi	74812738	05/22/02	Surface	4,000	2,782	447	0	0
Puu Moiwi	74812738	07/29/02	Surface	285	0	274	0	0
Puu Moiwi	74812738	03/27/03	BIP Generated	82	0	80	0	0
Puu Moiwi	74812739	05/20/02	Surface	2,400	1,452	199	0	0
Puu Moiwi	74812739	07/29/02	Surface	80	0	81	0	0
Puu Moiwi	74812739	12/10/02	BIP Generated	15	0	12	0	0
Naval Gun Fire Range	74812740	05/23/02	Surface	145	0	126	0	0
Naval Gun Fire Range	74812740	02/03/02	Surface	1,270	911	188	0	0
Naval Gun Fire Range	74812741	01/24/02	Surface	830	807	10	0	0
Naval Gun Fire Range	74812741	05/23/02	Surface	40	0	31	0	0
Naval Gun Fire Range	74812742	05/22/02	Surface	20	0	16	0	0
Naval Gun Fire Range	74812742	01/24/02	Surface	700	714	100	0	0
Naval Gun Fire Range	74812742	08/20/02	BIP Generated	10	11	0	0	0
Naval Gun Fire Range	74812743	01/14/02	Surface	606	44	560	0	0
Naval Gun Fire Range	74812743	05/22/02	Surface	5	0	7	0	0
Naval Gun Fire Range	74812744	01/15/02	Surface	350	320	2	0	0
Naval Gun Fire Range	74812744	05/21/02	Surface	10	0	6	0	0
Naval Gun Fire Range	74812744	08/20/02	BIP Generated	500	0	494	0	0
Naval Gun Fire Range	74812745	09/09/02	Surface	69	0	65	0	0
Naval Gun Fire Range	74812745	08/07/02	Surface	270	0	41	216	0
Naval Gun Fire Range	74812745	09/09/02	Surface	69	0	65	0	0
Naval Gun Fire Range	74812746	08/07/02	Surface	35	0	0	31	0
Naval Gun Fire Range	74812747	09/09/02	Surface	203	0	198	0	0
Naval Gun Fire Range	74812747	08/06/02	Surface	282	12	4	256	0
Naval Gun Fire Range	74812747	09/09/02	Surface	203	0	198	0	0
Naval Gun Fire Range	74812748	07/30/02	Surface	830	16	38	751	0

UXO Remnant Summary  
Island Wide Summary

Work Area	GMU	Date	Source	Field Weight	Requiring Thermal Treatment (lbs)	Requiring Demil (lbs)	No Treatment Required (lbs)	Non-Hazardous Candle Material (lbs)
Naval Gun Fire Range	74812748	09/09/02	Surface	15	0	12	0	0
Naval Gun Fire Range	74812749	07/29/02	Surface	2,108	14	591	1,206	0
Naval Gun Fire Range	74812749	09/09/02	Surface	189	0	191	0	0
Naval Gun Fire Range	74812749	04/29/03	BIP Generated	265	0	260	0	0
North Coast	74812774	09/26/02	Surface	70	0	0	44	0
North Coast	74812775	10/01/02	Surface	20	0	0	12	0
North Coast	74812776	10/01/02	Surface	70	0	0	40	0
Kamohio	74822703	09/12/03	Surface	115	58	22	0	0
Kamohio	74822703	11/19/03	Surface	100	0	0	92	0
Kamohio	74822704	09/17/03	Surface	37	0	0	14	0
Kamohio	74822704	10/29/03	Surface	700	0	867	0	0
Kamohio	74822705	09/11/03	Surface	175	8	9	44	0
Kamohio	74822705	10/29/03	Surface	75	0	65	0	0
Kamohio	74822706	08/29/03	Surface	186	59	11	12	0
Kamohio	74822706	10/30/03	Surface	3	0	3	0	0
Kamohio	74822707	08/17/03	Surface	256	11	7	105	0
Kamohio	74822712	09/02/03	Surface	7,500	2,236	905	2,183	0
Kamohio	74822712	09/26/03	Surface	235	65	27	63	0
Kamohio	74822712	12/16/03	BIP Generated	5	0	0	5	0
Kamohio	74822713	09/08/03	Surface	10,950	3,340	1,241	3,396	0
Kamohio	74822713	09/26/03	Surface	750	218	90	217	0
Kamohio	74822713	12/16/03	BIP Generated	35	0	0	27	0
Kamohio	74822713	01/13/04	BIP Generated	30	0	21	0	0
Kamohio	74822714	08/15/03	Surface	605	99	0	64	0
Kamohio	74822714	07/31/03	Surface	33,500	6,571	772	1,906	0
Kamohio	74822714	08/26/03	Surface	9,000	1,215	0	1,211	0
Kamohio	74822714	12/16/03	BIP Generated	66	0	39	31	0
Kamohio	74822715	04/30/03	Surface	3,400	0	3,265	0	0
Kamohio	74822715	04/15/03	Surface	44,750	11,778	6,892	6,429	0
Kamohio	74822715	04/30/03	Surface	5	0	0	0	5
Kamohio	74822715	07/25/03	BIP Generated	145	0	95	32	0
Kamohio	74822716	04/30/03	Surface	2	0	0	0	2
Kamohio	74822716	04/30/03	Surface	285	15	135	16	0
Kamohio	74822716	04/10/03	Surface	19,000	4,332	3,534	2,958	0
Kamohio	74822717	02/26/03	Surface	18,000	1,844	1,668	6,068	0
Kamohio	74822717	03/12/03	Surface	2	0	0	0	2
Kamohio	74822717	03/12/03	Surface	450	0	439	0	0
Kamohio	74822718	03/17/03	Surface	1	0	0	0	1
Kamohio	74822718	03/05/03	Surface	18,000	2,198	440	4,024	0
Kamohio	74822718	03/17/03	Surface	355	44	9	79	0
Kamohio	74822718	07/25/03	BIP Generated	410	0	240	119	0
OBOD	74822719	01/09/01	Subsurface	451	232	0	0	0
OBOD	74822719	04/11/00	Subsurface	60	68	0	0	0
OBOD	74822719	04/09/01	Subsurface	2	2	0	0	0
OBOD	74822719	08/03/00	Subsurface	2,560	2,073	147	0	0

UXO Remnant Summary  
Island Wide Summary

Work Area	GMU	Date	Source	Field Weight	Requiring Thermal Treatment (lbs)	Requiring Demil (lbs)	No Treatment Required (lbs)	Non-Hazardous Candle Material (lbs)
OBOD	74822719	04/03/02	Subsurface	1,170	533	20	0	0
OBOD	74822719	08/07/00	Subsurface	190	10	168	0	0
OBOD	74822719	03/29/01	Subsurface	3,000	1,553	60	0	0
OBOD	74822719	04/10/02	Surface	385	180	12	0	0
OBOD	74822719	02/24/00	Surface	6	0	6	0	0
OBOD	74822719	01/06/00	Surface	3,190	2,427	99	0	0
OBOD	74822719	06/18/01	BIP Generated	70	64	0	0	0
OBOD	74822720	09/20/01	Subsurface	60	25	0	0	0
OBOD	74822720	06/05/01	Subsurface	750	427	109	0	0
OBOD	74822720	06/11/01	Subsurface	25	0	23	0	0
OBOD	74822720	04/27/00	Subsurface	36	0	36	0	0
OBOD	74822720	04/12/00	Subsurface	860	316	156	0	0
OBOD	74822720	08/21/00	Subsurface	30	32	0	0	0
OBOD	74822720	08/02/00	Subsurface	60	12	46	0	0
OBOD	74822720	07/24/00	Subsurface	1,300	481	272	0	0
OBOD	74822720	01/11/00	Surface	1,150	776	14	0	0
OBOD	74822720	02/24/00	Surface	15	10	4	0	0
OBOD	74822720	03/11/02	BIP Generated	10	6	0	0	0
OBOD	74822720	03/11/02	BIP Generated	5	6	0	0	0
Naval Gun Fire Range	74822721	02/06/02	Surface	1,500	1,531	94	0	0
Naval Gun Fire Range	74822721	03/07/02	Surface	5	0	7	0	0
Naval Gun Fire Range	74822722	02/06/02	Surface	35	22	0	0	0
Naval Gun Fire Range	74822722	03/26/02	Surface	2	0	3	0	0
Naval Gun Fire Range	74822722	03/07/02	Surface	5	0	2	0	0
Naval Gun Fire Range	74822723	05/07/02	Surface	10	3	1	0	0
Naval Gun Fire Range	74822723	05/23/02	Surface	200	140	0	0	0
Naval Gun Fire Range	74822723	02/05/02	Surface	6,500	2,710	638	0	0
Naval Gun Fire Range	74822723	03/12/02	Surface	70	0	72	0	0
Naval Gun Fire Range	74822724	03/13/02	Surface	50	0	48	0	0
Naval Gun Fire Range	74822724	02/04/02	Surface	6,500	3,860	957	0	0
Naval Gun Fire Range	74822724	06/17/02	BIP Generated	10	11	0	0	0
Naval Gun Fire Range	74822725	02/01/02	Surface	4,500	2,522	988	0	0
Naval Gun Fire Range	74822725	03/13/02	Surface	130	65	65	0	0
Naval Gun Fire Range	74822725	06/17/02	BIP Generated	30	2	28	0	0
Naval Gun Fire Range	74822726	06/25/02	Surface	2,000	86	389	1,231	0
Naval Gun Fire Range	74822726	07/23/02	Surface	81	0	75	0	0
Naval Gun Fire Range	74822726	02/11/03	BIP Generated	5	6	0	0	0
Naval Gun Fire Range	74822727	01/15/04	Subsurface	12	0	0	10	0
Naval Gun Fire Range	74822727	12/14/99	Subsurface	6	9	0	0	0
Naval Gun Fire Range	74822727	06/13/00	Subsurface	25	12	0	0	0
Naval Gun Fire Range	74822727	03/14/02	Surface	700	249	280	0	0
Naval Gun Fire Range	74822727	11/18/99	Surface	15	17	0	0	0
Naval Gun Fire Range	74822727	06/19/02	Surface	129	0	122	0	0
Naval Gun Fire Range	74822727	10/22/02	BIP Generated	5	1	0	0	0
Puu Moiwi	74822727	12/14/99	Subsurface	6	9	0	0	0

UXO Remnant Summary  
Island Wide Summary

Work Area	GMU	Date	Source	Field Weight	Requiring Thermal Treatment (lbs)	Requiring Demil (lbs)	No Treatment Required (lbs)	Non-Hazardous Candle Material (lbs)
Puu Moiwi	74822727	01/15/04	Subsurface	12	0	0	10	0
Puu Moiwi	74822727	06/13/00	Subsurface	25	12	0	0	0
Puu Moiwi	74822727	03/14/02	Surface	700	249	280	0	0
Puu Moiwi	74822727	11/18/99	Surface	15	17	0	0	0
Puu Moiwi	74822727	06/19/02	Surface	129	0	122	0	0
Puu Moiwi	74822727	10/22/02	BIP Generated	5	1	0	0	0
Upper K1 Road	74822727	12/14/99	Subsurface	6	9	0	0	0
Upper K1 Road	74822727	01/15/04	Subsurface	12	0	0	10	0
Upper K1 Road	74822727	06/13/00	Subsurface	25	12	0	0	0
Upper K1 Road	74822727	03/14/02	Surface	700	249	280	0	0
Upper K1 Road	74822727	11/18/99	Surface	15	17	0	0	0
Upper K1 Road	74822727	06/19/02	Surface	129	0	122	0	0
Upper K1 Road	74822727	10/22/02	BIP Generated	5	1	0	0	0
Puu Moiwi	74822728	06/19/02	Surface	60	0	61	0	0
Puu Moiwi	74822728	03/28/02	Surface	2,700	1,224	217	0	0
Puu Moiwi	74822729	01/29/02	Surface	1,200	749	208	0	0
Puu Moiwi	74822729	06/20/02	Surface	185	0	167	0	0
Puu Moiwi	74822729	10/21/02	BIP Generated	5	3	1	0	0
Puu Moiwi	74822730	02/04/02	Surface	2,200	0	410	1,677	0
Puu Moiwi	74822730	08/06/02	Surface	204	0	216	0	0
Puu Moiwi	74822730	12/10/02	BIP Generated	95	91	0	0	0
Puu Moiwi	74822731	01/08/03	Surface	2,500	1,347	36	918	0
Puu Moiwi	74822731	01/27/03	Surface	285	0	279	0	0
Puu Moiwi	74822731	06/06/03	BIP Generated	72	0	65	10	0
Puu Moiwi	74822732	01/09/03	Surface	4,650	737	610	2,131	0
Puu Moiwi	74822732	01/27/03	Surface	205	0	196	0	0
Puu Moiwi	74822732	06/06/03	BIP Generated	73	0	66	12	0
Puu Moiwi	74822733	08/05/02	Surface	230	0	221	0	0
Puu Moiwi	74822733	03/04/02	Surface	4,900	3,377	233	0	0
Puu Moiwi	74822733	12/10/02	Surface	50	0	52	0	0
Puu Moiwi	74822734	02/25/02	Surface	7,000	4,851	586	0	0
Puu Moiwi	74822734	08/05/02	Surface	217	0	209	0	0
Puu Moiwi	74822735	07/30/02	Surface	106	0	120	0	0
Puu Moiwi	74822735	03/20/02	Surface	15,000	4,771	601	0	0
Puu Moiwi	74822735	03/27/03	BIP Generated	215	90	73	0	0
Puu Moiwi	74822736	03/25/02	Surface	25,000	10,188	1,136	0	0
Puu Moiwi	74822736	07/30/02	Surface	450	0	441	0	0
Puu Moiwi	74822736	04/21/03	Surface	1,680	81	63	436	0
Puu Moiwi	74822736	04/30/03	Surface	15	0	15	0	0
Puu Moiwi	74822736	03/27/03	BIP Generated	5	0	0	5	0
Puu Moiwi	74822737	10/21/02	Surface	630	135	495	0	0
Puu Moiwi	74822737	11/07/02	Surface	6	0	6	0	0
Puu Moiwi	74822737	03/27/02	Surface	28,000	9,324	1,998	0	0
Puu Moiwi	74822737	08/05/02	Surface	385	0	402	0	0
Puu Moiwi	74822738	04/09/02	Surface	7,500	4,268	251	0	0

UXO Remnant Summary  
Island Wide Summary

Work Area	GMU	Date	Source	Field Weight	Requiring Thermal Treatment (lbs)	Requiring Demil (lbs)	No Treatment Required (lbs)	Non-Hazardous Candle Material (lbs)
Puu Moiwi	74822738	08/05/02	Surface	365	0	358	0	0
Puu Moiwi	74822738	06/11/03	Surface	6	5	0	0	0
Puu Moiwi	74822738	03/27/03	BIP Generated	70	0	69	0	0
Puu Moiwi	74822739	04/11/02	Surface	3,000	1,628	99	0	0
Puu Moiwi	74822739	08/05/02	Surface	280	0	289	0	0
Puu Moiwi	74822739	12/10/02	BIP Generated	90	15	71	0	0
Naval Gun Fire Range	74822740	03/21/02	Surface	240	0	246	0	0
Naval Gun Fire Range	74822740	02/15/02	Surface	1,732	1,207	201	0	0
Naval Gun Fire Range	74822740	08/20/02	BIP Generated	1	1	0	0	0
Naval Gun Fire Range	74822741	03/21/02	Surface	190	0	146	0	0
Naval Gun Fire Range	74822741	02/15/02	Surface	815	538	200	0	0
Naval Gun Fire Range	74822742	02/26/02	Surface	543	477	154	0	0
Naval Gun Fire Range	74822742	03/26/02	Surface	605	0	592	0	0
Naval Gun Fire Range	74822743	02/06/02	Surface	675	397	186	0	0
Naval Gun Fire Range	74822743	03/26/02	Surface	115	0	106	0	0
Naval Gun Fire Range	74822743	06/18/02	BIP Generated	1	1	0	0	0
Naval Gun Fire Range	74822744	02/07/02	Surface	395	195	36	0	0
Naval Gun Fire Range	74822744	03/26/02	Surface	186	0	172	0	0
Naval Gun Fire Range	74822745	09/09/02	Surface	55	0	56	0	0
Naval Gun Fire Range	74822745	08/08/02	Surface	675	49	96	496	0
Naval Gun Fire Range	74822746	09/09/02	Surface	27	0	26	0	0
Naval Gun Fire Range	74822746	08/05/02	Surface	460	0	114	326	0
Naval Gun Fire Range	74822747	08/01/02	Surface	1,086	48	126	612	0
Naval Gun Fire Range	74822747	09/09/02	Surface	5	0	4	0	0
Naval Gun Fire Range	74822747	02/25/03	BIP Generated	229	13	33	77	0
Naval Gun Fire Range	74822748	08/05/02	Surface	1,315	114	95	648	0
Naval Gun Fire Range	74822748	09/09/02	Surface	25	0	22	0	0
Naval Gun Fire Range	74822749	09/09/02	Surface	124	0	126	0	0
Naval Gun Fire Range	74822749	07/24/02	Surface	1,390	105	91	601	0
North Coast	74822765	07/24/03	Surface	30	0	30	0	0
North Coast	74822775	10/08/02	Surface	90	0	5	57	0
North Coast	74822776	10/08/02	Surface	145	25	9	65	0
Kamohio	74832703	08/28/03	Surface	105	14	0	44	0
Kamohio	74832703	10/30/03	Surface	1	0	1	0	0
Kamohio	74832704	09/04/03	Surface	1,000	120	867	0	0
Kamohio	74832704	10/30/03	Surface	3	0	3	0	0
Kamohio	74832705	09/11/03	Surface	980	110	242	310	0
Kamohio	74832705	10/30/03	Surface	775	0	1,396	0	0
Kamohio	74832706	09/02/03	Surface	247	19	23	64	0
Kamohio	74832706	10/30/03	Surface	50	0	50	0	0
Kamohio	74832707	08/21/03	Surface	351	20	42	27	0
Kamohio	74832707	10/30/03	Surface	28	0	28	0	0
Kamohio	74832712	09/11/03	Surface	4,500	1,341	543	1,309	0
Kamohio	74832712	07/24/03	Surface	160	47	19	46	0
Kamohio	74832712	12/16/03	BIP Generated	5	0	0	4	0

UXO Remnant Summary  
Island Wide Summary

Work Area	GMU	Date	Source	Field Weight	Requiring Thermal Treatment (lbs)	Requiring Demil (lbs)	No Treatment Required (lbs)	Non-Hazardous Candle Material (lbs)
Kamohio	74832713	09/10/03	Surface	7,600	2,276	960	2,214	0
Kamohio	74832713	07/24/03	Surface	220	63	25	61	0
Kamohio	74832713	12/16/03	BIP Generated	10	0	0	7	0
Kamohio	74832714	10/01/03	Surface	1,750	0	1,560	0	0
Kamohio	74832714	09/17/03	Surface	23,100	4,719	3,077	1,867	0
Kamohio	74832714	12/16/03	BIP Generated	10	0	0	7	0
Kamohio	74832715	04/24/03	Surface	54,700	14,764	4,799	8,435	0
Kamohio	74832715	05/28/03	Surface	1,769	837	0	0	0
Kamohio	74832715	07/25/03	BIP Generated	100	15	70	3	0
Kamohio	74832716	05/13/03	Surface	18,500	4,727	1,687	1,953	0
Kamohio	74832716	05/21/03	Surface	470	122	0	142	0
Kamohio	74832717	03/11/03	Surface	27,300	3,143	468	6,131	0
Kamohio	74832717	03/17/03	Surface	250	0	232	0	0
Kamohio	74832717	07/25/03	BIP Generated	180	0	105	53	0
Kamohio	74832718	04/30/03	Surface	235	0	226	0	0
Kamohio	74832718	03/10/03	Surface	21,800	5,676	3,919	3,654	0
Kamohio	74832718	04/30/03	Surface	3	0	0	0	3
Kamohio	74832718	07/17/03	Surface	350	202	0	0	0
Kamohio	74832719	03/12/03	Surface	16,200	2,117	1,506	6,736	0
Kamohio	74832719	03/18/03	Surface	258	0	244	0	0
OBOD	74832720	03/14/01	Subsurface	296	113	138	0	0
OBOD	74832720	04/17/00	Subsurface	736	668	172	0	0
OBOD	74832720	05/01/00	Subsurface	52	0	50	0	0
OBOD	74832720	07/24/01	Subsurface	3,000	1,684	103	0	0
OBOD	74832720	08/09/01	Subsurface	15	14	0	0	0
OBOD	74832720	04/03/03	Subsurface	85	3	2	35	0
OBOD	74832720	03/14/01	Subsurface	296	146	136	0	0
OBOD	74832720	01/26/04	Subsurface	20	0	0	20	0
OBOD	74832720	04/05/01	Surface	6	5	0	0	0
OBOD	74832720	02/24/00	Surface	2	2	0	0	0
OBOD	74832720	01/18/00	Surface	1,875	1,167	366	0	0
OBOD	74832720	07/25/03	BIP Generated	55	5	35	6	0
OBOD	74832720	03/11/02	BIP Generated	5	3	0	0	0
OBOD	74832720	03/27/00	BIP Generated	30	27	0	0	0
Naval Gun Fire Range	74832721	02/13/02	Surface	350	210	6	0	0
Naval Gun Fire Range	74832721	03/14/02	Surface	5	0	4	0	0
Naval Gun Fire Range	74832722	03/14/02	Surface	32	0	26	0	0
Naval Gun Fire Range	74832722	02/11/02	Surface	1,500	889	90	0	0
Naval Gun Fire Range	74832723	02/21/02	Surface	3,000	1,710	842	0	0
Naval Gun Fire Range	74832723	03/13/02	Surface	47	0	38	0	0
Naval Gun Fire Range	74832724	03/13/02	Surface	285	0	286	0	0
Naval Gun Fire Range	74832724	03/20/02	Surface	40	8	31	0	0
Naval Gun Fire Range	74832724	02/20/02	Surface	6,000	3,992	482	0	0
Naval Gun Fire Range	74832725	07/24/02	Surface	644	0	654	0	0
Naval Gun Fire Range	74832725	07/11/02	Surface	4,000	143	362	2,542	0

UXO Remnant Summary  
Island Wide Summary

Work Area	GMU	Date	Source	Field Weight	Requiring Thermal Treatment (lbs)	Requiring Demil (lbs)	No Treatment Required (lbs)	Non-Hazardous Candle Material (lbs)
Naval Gun Fire Range	74832725	02/11/03	BIP Generated	10	12	0	0	0
Naval Gun Fire Range	74832726	03/28/02	Surface	2,300	742	772	0	0
Naval Gun Fire Range	74832726	06/26/02	Surface	105	21	94	0	0
Naval Gun Fire Range	74832726	10/22/02	BIP Generated	25	21	0	0	0
Naval Gun Fire Range	74832727	06/08/00	Subsurface	2	2	0	0	0
Naval Gun Fire Range	74832727	06/06/00	Subsurface	45	31	0	0	0
Naval Gun Fire Range	74832727	01/15/04	Subsurface	4	0	0	4	0
Naval Gun Fire Range	74832727	03/14/02	Surface	2,200	1,082	2	0	0
Naval Gun Fire Range	74832727	06/19/02	Surface	85	62	8	0	0
Puu Moiwi	74832727	06/08/00	Subsurface	2	2	0	0	0
Puu Moiwi	74832727	06/06/00	Subsurface	45	31	0	0	0
Puu Moiwi	74832727	01/15/04	Subsurface	4	0	0	4	0
Puu Moiwi	74832727	03/14/02	Surface	2,200	1,082	2	0	0
Puu Moiwi	74832727	06/19/02	Surface	85	62	8	0	0
Upper K1 Road	74832727	06/08/00	Subsurface	2	2	0	0	0
Upper K1 Road	74832727	06/06/00	Subsurface	45	31	0	0	0
Upper K1 Road	74832727	01/15/04	Subsurface	4	0	0	4	0
Upper K1 Road	74832727	03/14/02	Surface	2,200	1,082	2	0	0
Upper K1 Road	74832727	06/19/02	Surface	85	62	8	0	0
Puu Moiwi	74832728	03/28/02	Surface	2,300	1,148	269	0	0
Puu Moiwi	74832728	06/20/02	Surface	130	10	50	0	0
Puu Moiwi	74832728	10/21/02	BIP Generated	70	0	61	0	0
Puu Moiwi	74832729	06/20/02	Surface	1,055	0	994	0	0
Puu Moiwi	74832729	03/19/02	Surface	2,000	506	70	0	0
Puu Moiwi	74832729	10/21/02	BIP Generated	10	35	0	0	0
Puu Moiwi	74832729	10/21/02	BIP Generated	80	5	76	0	0
Puu Moiwi	74832730	01/07/03	Surface	2,800	1,158	179	906	0
Puu Moiwi	74832730	01/15/03	Surface	45	0	44	0	0
Puu Moiwi	74832730	06/06/03	BIP Generated	120	0	110	15	0
Puu Moiwi	74832731	07/09/03	Surface	50	0	0	40	0
Puu Moiwi	74832731	12/16/02	Surface	2,920	1,129	515	1,263	0
Puu Moiwi	74832731	01/16/03	Surface	119	0	112	0	0
Puu Moiwi	74832731	06/06/03	BIP Generated	72	0	68	10	0
Puu Moiwi	74832732	12/12/02	Surface	6,000	988	591	3,486	0
Puu Moiwi	74832732	01/16/03	Surface	155	0	146	0	0
Puu Moiwi	74832732	06/06/03	BIP Generated	70	0	65	10	0
Puu Moiwi	74832733	01/08/03	Surface	35	0	35	0	0
Puu Moiwi	74832733	12/10/02	Surface	25	0	0	24	0
Puu Moiwi	74832733	08/05/02	Surface	290	0	289	0	0
Puu Moiwi	74832733	03/06/02	Surface	3,760	2,733	484	0	0
Puu Moiwi	74832734	02/20/02	Surface	5,200	3,808	124	0	0
Puu Moiwi	74832734	12/11/02	Surface	185	131	10	0	0
Puu Moiwi	74832734	12/24/02	Surface	1	0	1	0	0
Puu Moiwi	74832734	08/05/02	Surface	308	0	294	0	0
Puu Moiwi	74832734	09/03/02	Surface	437	295	0	0	0



UXO Remnant Summary  
Island Wide Summary

Work Area	GMU	Date	Source	Field Weight	Requiring Thermal Treatment (lbs)	Requiring Demil (lbs)	No Treatment Required (lbs)	Non-Hazardous Candle Material (lbs)
Puu Moiwi	74832734	10/03/02	Surface	5	0	6	0	0
Puu Moiwi	74832735	08/01/02	Surface	265	0	270	0	0
Puu Moiwi	74832735	03/18/02	Surface	15,000	7,009	688	0	0
Puu Moiwi	74832735	07/09/03	Surface	2,400	944	86	0	0
Puu Moiwi	74832735	08/06/03	Surface	2	0	0	0	2
Puu Moiwi	74832735	08/06/03	Surface	25	0	22	0	0
Puu Moiwi	74832735	10/20/03	BIP Generated	3	2	0	0	0
Puu Moiwi	74832736	05/29/03	Surface	209	37	85	33	0
Puu Moiwi	74832736	07/09/03	Surface	1,100	320	322	321	0
Puu Moiwi	74832736	05/19/03	Surface	5,420	1,761	4,751	1,130	0
Puu Moiwi	74832736	05/29/03	Surface	1	0	0	0	1
Puu Moiwi	74832736	08/01/02	Surface	920	146	728	0	0
Puu Moiwi	74832736	04/16/02	Surface	25,000	0	0	0	0
Puu Moiwi	74832736	03/27/03	BIP Generated	90	0	90	0	0
Puu Moiwi	74832737	08/05/02	Surface	185	8	164	0	0
Puu Moiwi	74832737	04/02/02	Surface	20,000	8,849	480	0	0
Puu Moiwi	74832738	04/08/02	Surface	9,000	3,675	564	0	0
Puu Moiwi	74832738	08/05/02	Surface	35	0	39	0	0
Puu Moiwi	74832738	03/27/03	BIP Generated	10	0	0	10	0
Puu Moiwi	74832739	08/05/02	Surface	290	0	280	0	0
Puu Moiwi	74832739	04/11/02	Surface	1,900	1,569	154	0	0
Puu Moiwi	74832739	05/20/02	Surface	1,500	1,041	265	0	0
Puu Moiwi	74832739	03/27/03	BIP Generated	60	0	55	0	0
Naval Gun Fire Range	74832740	03/21/02	Surface	254	0	266	0	0
Naval Gun Fire Range	74832740	02/21/02	Surface	895	544	119	0	0
Naval Gun Fire Range	74832740	06/18/02	BIP Generated	80	67	0	0	0
Naval Gun Fire Range	74832741	03/21/02	Surface	65	0	76	0	0
Naval Gun Fire Range	74832741	02/25/02	Surface	945	701	235	0	0
Naval Gun Fire Range	74832741	06/18/02	BIP Generated	5	4	0	0	0
Naval Gun Fire Range	74832742	03/27/02	Surface	175	0	163	0	0
Naval Gun Fire Range	74832742	02/14/02	Surface	477	290	184	0	0
Naval Gun Fire Range	74832742	06/18/02	BIP Generated	60	49	0	0	0
Naval Gun Fire Range	74832743	08/20/02	Surface	10	11	0	0	0
Naval Gun Fire Range	74832743	02/19/02	Surface	410	0	300	0	0
Naval Gun Fire Range	74832743	03/25/02	Surface	135	0	132	0	0
Naval Gun Fire Range	74832744	11/06/02	Subsurface	2,365	0	1,095	0	0
Naval Gun Fire Range	74832744	05/23/02	Surface	172	0	153	0	0
Naval Gun Fire Range	74832744	02/20/02	Surface	380	266	12	0	0
Naval Gun Fire Range	74832745	03/21/02	Surface	302	263	4	0	0
Naval Gun Fire Range	74832745	05/29/02	Surface	142	0	131	0	0
Naval Gun Fire Range	74832745	03/21/02	Surface	305	281	8	0	0
Naval Gun Fire Range	74832745	11/13/02	BIP Generated	124	5	131	0	0
Naval Gun Fire Range	74832746	05/29/02	Surface	625	0	637	0	0
Naval Gun Fire Range	74832746	03/20/02	Surface	622	619	0	0	0
Naval Gun Fire Range	74832746	11/13/02	BIP Generated	110	2	104	0	0

UXO Remnant Summary  
Island Wide Summary

Work Area	GMU	Date	Source	Field Weight	Requiring Thermal Treatment (lbs)	Requiring Demil (lbs)	No Treatment Required (lbs)	Non-Hazardous Candle Material (lbs)
Naval Gun Fire Range	74832747	06/19/02	Surface	70	0	65	0	0
Naval Gun Fire Range	74832747	04/24/02	Surface	900	531	302	0	0
Naval Gun Fire Range	74832747	11/13/02	BIP Generated	124	3	124	0	0
Naval Gun Fire Range	74832748	04/18/02	Surface	1,212	735	383	0	0
Naval Gun Fire Range	74832748	06/19/02	Surface	12	0	12	0	0
Naval Gun Fire Range	74832748	11/13/02	BIP Generated	5	25	0	0	0
Naval Gun Fire Range	74832749	07/23/02	Surface	1,442	144	288	591	0
Naval Gun Fire Range	74832749	09/09/02	Surface	99	0	101	0	0
Naval Gun Fire Range	74832750	07/22/02	Surface	983	53	89	631	0
Naval Gun Fire Range	74832750	09/10/02	Surface	270	0	272	0	0
Naval Gun Fire Range	74832751	07/18/02	Surface	1,833	86	433	881	0
Naval Gun Fire Range	74832751	09/10/02	Surface	130	0	126	0	0
Naval Gun Fire Range	74832751	04/29/03	BIP Generated	405	0	510	0	0
Naval Gun Fire Range	74832752	07/16/02	Surface	1,647	24	590	526	0
Naval Gun Fire Range	74832752	09/10/02	Surface	95	0	91	0	0
Naval Gun Fire Range	74832755	07/24/02	Surface	170	0	51	73	0
Naval Gun Fire Range	74832755	02/11/03	BIP Generated	69	0	71	0	0
Naval Gun Fire Range	74832756	07/23/02	Surface	1,500	61	361	981	0
Naval Gun Fire Range	74832757	09/10/02	Surface	1,458	128	156	782	0
Naval Gun Fire Range	74832757	10/23/02	Surface	14	0	16	0	0
Naval Gun Fire Range	74832758	09/03/02	Surface	650	114	218	239	0
Naval Gun Fire Range	74832759	09/05/02	Surface	750	188	252	361	0
Naval Gun Fire Range	74832760	09/05/02	Surface	600	101	46	437	0
Naval Gun Fire Range	74832761	09/10/02	Surface	425	94	42	366	0
Naval Gun Fire Range	74832761	10/31/02	Surface	15	0	12	0	0
Naval Gun Fire Range	74832761	04/28/03	BIP Generated	105	101	0	0	0
Naval Gun Fire Range	74832762	10/31/02	Surface	2	0	3	0	0
Naval Gun Fire Range	74832762	09/10/02	Surface	425	31	104	246	0
Naval Gun Fire Range	74832763	08/26/02	Surface	410	0	89	281	0
Naval Gun Fire Range	74832764	08/26/02	Surface	150	0	0	126	0
Naval Gun Fire Range	74832765	11/27/02	Surface	175	26	12	63	0
Naval Gun Fire Range	74832765	07/24/03	Surface	30	0	30	0	0
Naval Gun Fire Range	74832766	12/19/02	Surface	15	0	6	4	0
Naval Gun Fire Range	74832766	11/27/02	Surface	470	32	70	168	0
North Coast	74832775	10/03/02	Surface	155	27	10	69	0
North Coast	74832775	11/19/02	Surface	10	0	6	0	0
North Coast	74832776	10/03/02	Surface	120	20	7	55	0
North Coast	74832777	10/03/02	Surface	45	0	0	28	0
Kamohio	74842704	08/29/03	Surface	280	18	19	74	0
Kamohio	74842704	11/03/03	Surface	21	0	21	0	0
Kamohio	74842705	09/11/03	Surface	630	60	107	205	0
Kamohio	74842705	11/03/03	Surface	1	0	1	0	0
Kamohio	74842706	08/03/03	Surface	139	0	0	70	0
Kamohio	74842707	08/25/03	Surface	236	61	18	22	0
Kamohio	74842707	11/05/03	Surface	30	0	30	0	0

UXO Remnant Summary  
Island Wide Summary

Work Area	GMU	Date	Source	Field Weight	Requiring Thermal Treatment (lbs)	Requiring Demil (lbs)	No Treatment Required (lbs)	Non-Hazardous Candle Material (lbs)
Kamohio	74842712	10/20/03	Surface	5,500	1,056	762	1,021	0
Kamohio	74842712	10/23/03	Surface	165	32	43	30	0
Kamohio	74842713	10/23/03	Surface	115	22	30	21	0
Kamohio	74842713	10/06/03	Surface	7,525	1,431	529	1,743	0
Kamohio	74842714	10/07/03	Surface	2	0	0	0	2
Kamohio	74842714	09/23/03	Surface	22,000	4,371	4,197	4,772	0
Kamohio	74842714	01/09/04	Surface	120	0	111	0	0
Kamohio	74842714	10/07/03	Surface	510	0	498	0	0
Kamohio	74842715	06/02/03	Surface	915	0	450	0	0
Kamohio	74842715	05/15/03	Surface	9,000	2,260	820	951	0
Kamohio	74842715	07/25/03	BIP Generated	85	5	65	5	0
Kamohio	74842716	05/01/03	Surface	3,750	1,010	0	799	0
Kamohio	74842716	05/28/03	Surface	800	0	959	0	0
Kamohio	74842717	03/26/03	Surface	18,000	4,104	3,348	3,132	0
Kamohio	74842717	05/01/03	Surface	100	22	18	17	0
Kamohio	74842717	08/06/03	Surface	112	0	109	0	0
Kamohio	74842717	07/21/03	Surface	785	672	0	0	0
Kamohio	74842718	03/20/03	Surface	490	60	12	108	0
Kamohio	74842718	03/17/03	Surface	26,200	3,022	1,477	5,763	0
Kamohio	74842719	03/27/03	Surface	1	0	0	0	1
Kamohio	74842719	03/18/03	Surface	15,000	1,832	391	3,330	0
Kamohio	74842719	03/27/03	Surface	435	53	11	97	0
OBOD	74842720	03/18/04	Subsurface	100	0	70	30	0
OBOD	74842720	03/22/01	Subsurface	65	65	1	0	0
OBOD	74842720	05/04/00	Subsurface	540	0	520	0	0
OBOD	74842720	04/19/00	Subsurface	1,359	827	228	0	0
OBOD	74842720	01/20/00	Surface	1,900	673	332	0	0
OBOD	74842720	02/24/00	Surface	54	0	54	0	0
OBOD	74842720	05/30/00	BIP Generated	35	32	0	0	0
Naval Gun Fire Range	74842721	02/12/02	Surface	1,500	1,104	115	0	0
Naval Gun Fire Range	74842721	03/14/02	Surface	3	0	3	0	0
Naval Gun Fire Range	74842721	12/10/03	Surface	600	415	0	182	0
Naval Gun Fire Range	74842721	12/24/03	Surface	83	0	83	0	0
Naval Gun Fire Range	74842722	02/12/02	Surface	1,500	1,474	60	0	0
Naval Gun Fire Range	74842722	03/14/02	Surface	17	0	16	0	0
Naval Gun Fire Range	74842723	03/19/02	Surface	110	0	96	0	0
Naval Gun Fire Range	74842723	02/25/02	Surface	9,000	5,155	430	0	0
Naval Gun Fire Range	74842723	08/20/02	BIP Generated	125	29	92	0	0
Naval Gun Fire Range	74842724	02/27/02	Surface	9,000	4,246	788	0	0
Naval Gun Fire Range	74842724	03/19/02	Surface	80	0	78	0	0
Naval Gun Fire Range	74842725	07/15/02	Surface	3,000	138	451	2,003	0
Naval Gun Fire Range	74842725	07/23/02	Surface	46	0	45	0	0
Naval Gun Fire Range	74842726	06/20/02	Surface	225	0	178	0	0
Naval Gun Fire Range	74842726	03/21/02	Surface	4,750	2,803	327	0	0
Naval Gun Fire Range	74842726	02/11/03	BIP Generated	5	5	1	0	0

UXO Remnant Summary  
Island Wide Summary

Work Area	GMU	Date	Source	Field Weight	Requiring Thermal Treatment (lbs)	Requiring Demil (lbs)	No Treatment Required (lbs)	Non-Hazardous Candle Material (lbs)
Naval Gun Fire Range	74842727	05/25/00	Subsurface	77		75		
Naval Gun Fire Range	74842727	05/22/00	Subsurface	250	192	11		
Naval Gun Fire Range	74842727	03/22/01	Subsurface	205	170	11		
Naval Gun Fire Range	74842727	12/08/99	Subsurface	125	55			
Naval Gun Fire Range	74842727	01/15/04	Subsurface	3			3	
Naval Gun Fire Range	74842727	08/22/01	Surface	1,600	1,700			
Naval Gun Fire Range	74842727	11/18/99	Surface	105	55			
Naval Gun Fire Range	74842727	01/15/04	Surface	150			110	
Puu Moiwi	74842727	05/25/00	Subsurface	77		75		
Puu Moiwi	74842727	05/22/00	Subsurface	250	192	11		
Puu Moiwi	74842727	03/22/01	Subsurface	205	170	11		
Puu Moiwi	74842727	12/08/99	Subsurface	125	55			
Puu Moiwi	74842727	01/15/04	Subsurface	3			3	
Puu Moiwi	74842727	08/22/01	Surface	1,600	1,700			
Puu Moiwi	74842727	11/18/99	Surface	105	55			
Puu Moiwi	74842727	01/15/04	Surface	150			110	
Upper K1 Road	74842727	05/25/00	Subsurface	77		75		
Upper K1 Road	74842727	05/22/00	Subsurface	250	192	11		
Upper K1 Road	74842727	03/22/01	Subsurface	205	170	11		
Upper K1 Road	74842727	12/08/99	Subsurface	125	55			
Upper K1 Road	74842727	01/15/04	Subsurface	3			3	
Upper K1 Road	74842727	08/22/01	Surface	1,600	1,700			
Upper K1 Road	74842727	11/18/99	Surface	105	55			
Upper K1 Road	74842727	01/15/04	Surface	150			110	
Puu Moiwi	74842728	03/21/02	Surface	2,200	1,465	209	0	0
Puu Moiwi	74842728	06/20/02	Surface	180	61	85	0	0
Puu Moiwi	74842729	06/24/02	Surface	205	60	115	0	0
Puu Moiwi	74842729	03/18/02	Surface	2,000	1,279	749	0	0
Puu Moiwi	74842729	10/21/02	BIP Generated	35	28	0	0	0
Puu Moiwi	74842730	01/14/03	Surface	105	10	55	0	0
Puu Moiwi	74842730	12/05/02	Surface	3,591	227	870	2,142	0
Puu Moiwi	74842730	06/06/03	BIP Generated	52	0	47	10	0
Puu Moiwi	74842731	11/26/02	Surface	5,270	652	909	2,402	0
Puu Moiwi	74842731	01/14/03	Surface	125	0	119	0	0
Puu Moiwi	74842731	06/06/03	BIP Generated	2	0	2	0	0
Puu Moiwi	74842732	12/02/02	Surface	395	0	381	0	0
Puu Moiwi	74842732	11/19/02	Surface	7,690	983	509	2,407	0
Puu Moiwi	74842732	06/06/03	BIP Generated	2	0	2	0	0
Puu Moiwi	74842733	03/07/02	Surface	6,715	4,449	663	0	0
Puu Moiwi	74842733	08/05/02	Surface	380	152	241	0	0
Puu Moiwi	74842734	02/13/02	Surface	5,400	3,753	382	0	0
Puu Moiwi	74842734	08/06/02	Surface	242	0	239	0	0
Puu Moiwi	74842735	02/20/02	Surface	405	0	415	0	0
Puu Moiwi	74842735	02/12/02	Surface	4,000	2,585	615	0	0
Puu Moiwi	74842735	07/11/02	Surface	10	13	0	0	0

UXO Remnant Summary  
Island Wide Summary

Work Area	GMU	Date	Source	Field Weight	Requiring Thermal Treatment (lbs)	Requiring Demil (lbs)	No Treatment Required (lbs)	Non-Hazardous Candle Material (lbs)
Puu Moiwi	74842735	06/18/02	BIP Generated	109	14	63	0	0
Puu Moiwi	74842736	02/14/02	Surface	8,500	3,901	847	0	0
Puu Moiwi	74842736	03/20/02	Surface	285	0	268	0	0
Puu Moiwi	74842737	02/21/02	Surface	4,500	2,299	241	0	0
Puu Moiwi	74842737	03/20/02	Surface	42	0	46	0	0
Puu Moiwi	74842737	10/21/02	BIP Generated	70	0	72	0	0
Puu Moiwi	74842738	03/21/02	Surface	115	0	124	0	0
Puu Moiwi	74842738	02/26/02	Surface	3,500	1,904	284	0	0
Puu Moiwi	74842739	02/25/02	Surface	2,000	1,379	403	0	0
Puu Moiwi	74842739	03/21/02	Surface	170	0	164	0	0
Naval Gun Fire Range	74842740	02/28/02	Surface	1,180	1,114	100	0	0
Naval Gun Fire Range	74842740	04/03/02	Surface	205	0	181	0	0
Naval Gun Fire Range	74842740	08/20/02	BIP Generated	50	14	36	0	0
Naval Gun Fire Range	74842741	04/03/02	Surface	220	0	212	0	0
Naval Gun Fire Range	74842741	03/14/02	Surface	855	488	225	0	0
Naval Gun Fire Range	74842742	02/27/02	Surface	757	410	229	0	0
Naval Gun Fire Range	74842742	04/03/02	Surface	10	0	6	0	0
Naval Gun Fire Range	74842743	04/25/02	Surface	84	0	71	0	0
Naval Gun Fire Range	74842743	03/05/02	Surface	567	386	148	0	0
Naval Gun Fire Range	74842743	12/10/02	Surface	500	0	491	0	0
Naval Gun Fire Range	74842743	12/10/02	BIP Generated	115	21	91	0	0
Naval Gun Fire Range	74842744	04/11/02	Surface	209	0	206	0	0
Naval Gun Fire Range	74842744	03/04/02	Surface	475	388	126	0	0
Naval Gun Fire Range	74842744	08/20/02	BIP Generated	115	8	102	0	0
Naval Gun Fire Range	74842745	05/29/02	Surface	182	0	180	0	0
Naval Gun Fire Range	74842745	04/03/02	Surface	750	91	414	0	0
Naval Gun Fire Range	74842745	11/13/02	BIP Generated	119	0	123	0	0
Naval Gun Fire Range	74842746	03/19/02	Surface	707	595	30	0	0
Naval Gun Fire Range	74842746	05/30/02	Surface	60	0	62	0	0
Naval Gun Fire Range	74842746	11/13/02	BIP Generated	10	9	0	0	0
Naval Gun Fire Range	74842747	06/19/02	Surface	111	0	89	0	0
Naval Gun Fire Range	74842747	04/09/02	Surface	790	408	330	0	0
Naval Gun Fire Range	74842747	11/13/02	BIP Generated	5	5	0	0	0
Naval Gun Fire Range	74842748	04/22/02	Surface	1,471	1,062	205	0	0
Naval Gun Fire Range	74842748	01/08/03	Surface	60	6	7	8	0
Naval Gun Fire Range	74842748	06/19/02	Surface	302	0	292	0	0
Naval Gun Fire Range	74842748	11/13/02	BIP Generated	20	5	0	0	0
Naval Gun Fire Range	74842749	06/27/02	Surface	2,642	164	51	2,381	0
Naval Gun Fire Range	74842749	09/10/02	Surface	208	0	201	0	0
Naval Gun Fire Range	74842749	02/25/03	BIP Generated	84	7	49	23	0
Naval Gun Fire Range	74842750	06/26/02	Surface	3,735	12	632	2,582	0
Naval Gun Fire Range	74842750	09/11/02	Surface	122	0	126	0	0
Naval Gun Fire Range	74842751	07/10/02	Surface	3,175	84	379	2,009	0
Naval Gun Fire Range	74842751	09/11/02	Surface	203	0	204	0	0
Naval Gun Fire Range	74842751	02/25/03	BIP Generated	227	23	179	0	0

UXO Remnant Summary  
Island Wide Summary

Work Area	GMU	Date	Source	Field Weight	Requiring Thermal Treatment (lbs)	Requiring Demil (lbs)	No Treatment Required (lbs)	Non-Hazardous Candle Material (lbs)
Naval Gun Fire Range	74842752	07/15/02	Surface	1,490	88	249	1,012	0
Naval Gun Fire Range	74842752	09/10/02	Surface	2	0	1	0	0
Naval Gun Fire Range	74842753	07/17/02	Surface	400	0	93	278	0
Naval Gun Fire Range	74842754	08/26/02	Surface	107	0	102	0	0
Naval Gun Fire Range	74842754	07/17/02	Surface	1,000	21	136	617	0
Naval Gun Fire Range	74842754	02/11/03	BIP Generated	138	0	141	0	0
Naval Gun Fire Range	74842755	09/11/03	Surface	950	311	149	132	0
Naval Gun Fire Range	74842755	09/24/03	Surface	35	30	0	0	0
Naval Gun Fire Range	74842755	07/24/02	Surface	4,300	81	1,062	2,504	0
Naval Gun Fire Range	74842755	08/26/02	Surface	36	0	31	0	0
Naval Gun Fire Range	74842755	03/24/03	BIP Generated	464	0	432	0	0
Naval Gun Fire Range	74842756	07/18/02	Surface	2,365	190	396	781	0
Naval Gun Fire Range	74842756	08/26/02	Surface	154	0	141	0	0
Naval Gun Fire Range	74842757	09/11/02	Surface	1,778	101	852	414	0
Naval Gun Fire Range	74842757	06/06/03	BIP Generated	151	0	140	23	0
Naval Gun Fire Range	74842758	08/29/02	Surface	1,100	201	339	322	0
Naval Gun Fire Range	74842758	10/22/02	Surface	5	0	5	0	0
Naval Gun Fire Range	74842759	09/03/02	Surface	600	36	113	392	0
Naval Gun Fire Range	74842759	10/22/02	Surface	80	0	82	0	0
Naval Gun Fire Range	74842759	06/06/03	BIP Generated	50	0	36	15	0
Naval Gun Fire Range	74842760	09/05/02	Surface	550	212	181	188	0
Naval Gun Fire Range	74842760	10/22/02	Surface	104	0	96	0	0
Naval Gun Fire Range	74842761	10/31/02	Surface	5	0	4	0	0
Naval Gun Fire Range	74842761	09/11/02	Surface	400	114	79	216	0
Naval Gun Fire Range	74842762	08/27/02	Surface	320	16	147	106	0
Naval Gun Fire Range	74842762	10/31/02	Surface	10	0	9	0	0
Naval Gun Fire Range	74842763	08/21/02	Surface	140	81	12	0	0
Naval Gun Fire Range	74842763	10/31/02	Surface	1	0	1	0	0
Naval Gun Fire Range	74842764	08/22/02	Surface	500	65	126	354	0
Naval Gun Fire Range	74842764	10/31/02	Surface	5	0	4	0	0
Naval Gun Fire Range	74842765	11/21/02	Surface	340	23	51	122	0
Naval Gun Fire Range	74842765	12/19/02	Surface	1	0	0	1	0
Naval Gun Fire Range	74842766	12/19/02	Surface	13	0	6	0	0
Naval Gun Fire Range	74842766	11/25/02	Surface	210	14	31	75	0
North Coast	74842776	09/25/02	Surface	145	0	0	92	0
North Coast	74842777	09/26/03	Surface	110	19	7	50	0
North Coast	74842777	11/19/02	Surface	1	0	1	0	0
Kamohio	74852704	08/07/03	Surface	130	11	0	43	0
Kamohio	74852704	11/03/03	Surface	2	0	2	0	0
Kamohio	74852705	08/20/03	Surface	120	5	2	50	0
Kamohio	74852706	08/14/03	Surface	312	29	0	0	0
Kamohio	74852707	11/05/03	Surface	15	0	0	0	15
Kamohio	74852707	08/26/03	Surface	168	42	7	7	0
Kamohio	74852707	11/05/03	Surface	5	0	4	0	0
Kamohio	74852712	10/22/03	Surface	9,500	1,490	3,456	1,225	0

UXO Remnant Summary  
Island Wide Summary

Work Area	GMU	Date	Source	Field Weight	Requiring Thermal Treatment (lbs)	Requiring Demil (lbs)	No Treatment Required (lbs)	Non-Hazardous Candle Material (lbs)
Kamohio	74852713	10/23/03	Surface	160	31	41	29	0
Kamohio	74852713	10/16/03	Surface	11,500	2,525	5,065	2,278	0
Kamohio	74852713	01/09/04	BIP Generated	85	0	38	26	0
Kamohio	74852714	10/23/03	Surface	400	77	102	75	0
Kamohio	74852714	09/26/03	Surface	10,000	2,692	1,641	2,722	0
Kamohio	74852714	01/09/04	BIP Generated	55	0	0	42	0
Kamohio	74852715	08/11/03	Surface	15	0	14	0	0
Kamohio	74852715	08/05/03	Surface	3,000	532	228	1,980	0
Kamohio	74852716	08/11/03	Surface	5	0	0	4	0
Kamohio	74852716	08/05/03	Surface	3,000	371	827	1,750	0
Kamohio	74852717	05/01/03	Surface	451	22	17	117	0
Kamohio	74852717	03/27/03	Surface	21,000	2,123	617	11,146	0
Kamohio	74852717	05/01/03	Surface	2	0	0	0	2
Kamohio	74852718	07/22/03	Surface	1,020	0	301	621	0
Kamohio	74852718	03/27/03	Surface	21,700	5,650	3,901	3,467	0
Kamohio	74852718	05/01/03	Surface	250	57	46	43	0
Kamohio	74852718	05/01/03	Surface	10	0	0	0	10
Kamohio	74852718	08/05/03	Surface	40	0	39	0	0
Kamohio	74852718	12/15/03	BIP Generated	15	0	0	14	0
Kamohio	74852719	03/20/03	Surface	6,000	1,254	265	2,658	0
Kamohio	74852719	04/21/03	Surface	110	22	5	51	0
OBOD	74852720	05/04/00	Subsurface	60	16	27	0	0
OBOD	74852720	04/27/00	Subsurface	1,440	541	200	0	0
OBOD	74852720	03/22/01	Subsurface	100	87	5	0	0
OBOD	74852720	10/06/99	Surface	92	22	75	0	0
OBOD	74852720	09/29/99	Surface	750	630	3	0	0
OBOD	74852720	05/30/00	BIP Generated	137	86	30	0	0
Naval Gun Fire Range	74852721	05/23/00	Subsurface	154	0	142	0	0
Naval Gun Fire Range	74852721	05/01/01	Subsurface	100	71	13	0	0
Naval Gun Fire Range	74852721	05/18/00	Subsurface	465	224	0	0	0
Naval Gun Fire Range	74852721	03/14/02	Surface	125	0	132	0	0
Naval Gun Fire Range	74852721	02/14/02	Surface	4,000	2,930	48	0	0
Naval Gun Fire Range	74852721	05/07/01	Surface	1	1	0	0	0
Naval Gun Fire Range	74852722	03/04/02	Surface	7,500	2,978	460	0	0
Naval Gun Fire Range	74852722	03/19/02	Surface	220	0	217	0	0
Naval Gun Fire Range	74852723	03/14/02	Surface	470	0	445	0	0
Naval Gun Fire Range	74852723	03/05/02	Surface	15,200	8,696	439	0	0
Naval Gun Fire Range	74852724	03/06/02	Surface	8,500	4,626	1,686	0	0
Naval Gun Fire Range	74852724	03/19/02	Surface	140	79	60	0	0
Naval Gun Fire Range	74852725	07/16/02	Surface	7,000	130	545	2,390	0
Naval Gun Fire Range	74852725	09/23/02	Surface	87	0	88	0	0
Naval Gun Fire Range	74852725	02/25/03	BIP Generated	15	0	0	22	0
Naval Gun Fire Range	74852726	06/26/02	Surface	325	0	324	0	0
Naval Gun Fire Range	74852726	03/21/02	Surface	6,500	2,326	1,382	0	0
Naval Gun Fire Range	74852726	02/11/03	BIP Generated	40	13	31	0	0

UXO Remnant Summary  
Island Wide Summary

Work Area	GMU	Date	Source	Field Weight	Requiring Thermal Treatment (lbs)	Requiring Demil (lbs)	No Treatment Required (lbs)	Non-Hazardous Candle Material (lbs)
Naval Gun Fire Range	74852727	06/15/00	Subsurface	50	0	45	0	0
Naval Gun Fire Range	74852727	12/14/99	Subsurface	485	12	460	0	0
Naval Gun Fire Range	74852727	12/21/99	Subsurface	25	0	25	0	0
Naval Gun Fire Range	74852727	01/15/04	Subsurface	4	0	0	4	0
Naval Gun Fire Range	74852727	06/25/02	Surface	147	20	111	0	0
Naval Gun Fire Range	74852727	02/11/03	BIP Generated	5	4	0	0	0
Puu Moiwi	74852727	12/14/99	Subsurface	485	12	460	0	0
Puu Moiwi	74852727	06/15/00	Subsurface	50	0	45	0	0
Puu Moiwi	74852727	12/21/99	Subsurface	25	0	25	0	0
Puu Moiwi	74852727	01/15/04	Subsurface	4	0	0	4	0
Puu Moiwi	74852727	03/14/02	Surface	2,600	1,662	363	0	0
Puu Moiwi	74852727	06/25/02	Surface	147	20	111	0	0
Puu Moiwi	74852727	02/11/03	BIP Generated	5	4	0	0	0
Upper K1 Road	74852727	06/15/00	Subsurface	50	0	45	0	0
Upper K1 Road	74852727	12/14/99	Subsurface	485	12	460	0	0
Upper K1 Road	74852727	12/21/99	Subsurface	25	0	25	0	0
Upper K1 Road	74852727	01/15/04	Subsurface	4	0	0	4	0
Upper K1 Road	74852727	03/14/02	Surface	2,600	1,662	363	0	0
Upper K1 Road	74852727	06/25/02	Surface	147	20	111	0	0
Upper K1 Road	74852727	02/11/03	BIP Generated	5	4	0	0	0
Naval Gun Fire Range	74852728	01/15/04	Subsurface	6	0	0	6	0
Naval Gun Fire Range	74852728	12/14/99	Subsurface	120	85	34	0	0
Naval Gun Fire Range	74852728	12/21/99	Subsurface	25	0	23	0	0
Naval Gun Fire Range	74852728	03/21/02	Surface	2,000	462	167	0	0
Naval Gun Fire Range	74852728	06/26/02	Surface	119	0	123	0	0
Naval Gun Fire Range	74852728	11/24/99	Surface	95	47	20	0	0
Puu Moiwi	74852728	06/13/00	Subsurface	10	3	2	0	0
Puu Moiwi	74852728	12/14/99	Subsurface	120	85	34	0	0
Puu Moiwi	74852728	01/15/04	Subsurface	6	0	0	6	0
Puu Moiwi	74852728	12/21/99	Subsurface	25	0	23	0	0
Puu Moiwi	74852728	03/21/02	Surface	2,000	462	167	0	0
Puu Moiwi	74852728	06/26/02	Surface	119	0	123	0	0
Puu Moiwi	74852728	11/24/99	Surface	95	47	20	0	0
Upper K1 Road	74852728	01/15/04	Subsurface	6	0	0	6	0
Upper K1 Road	74852728	12/14/99	Subsurface	120	85	34	0	0
Upper K1 Road	74852728	12/21/99	Subsurface	25	0	23	0	0
Upper K1 Road	74852728	06/13/00	Subsurface	10	3	2	0	0
Upper K1 Road	74852728	03/21/02	Surface	2,000	462	167	0	0
Upper K1 Road	74852728	06/26/02	Surface	119	0	123	0	0
Upper K1 Road	74852728	11/24/99	Surface	95	47	20	0	0
Puu Moiwi	74852729	03/25/02	Surface	3,000	1,190	2,050	0	0
Puu Moiwi	74852729	06/24/02	Surface	10	7	0	0	0
Puu Moiwi	74852730	12/09/02	Surface	4,000	281	227	2,440	0
Puu Moiwi	74852730	01/08/03	Surface	135	0	136	0	0
Puu Moiwi	74852731	01/08/03	Surface	275	0	271	0	0



UXO Remnant Summary  
Island Wide Summary

Work Area	GMU	Date	Source	Field Weight	Requiring Thermal Treatment (lbs)	Requiring Demil (lbs)	No Treatment Required (lbs)	Non-Hazardous Candle Material (lbs)
Puu Moiwi	74852731	12/04/02	Surface	13,000	764	956	3,483	0
Puu Moiwi	74852731	07/09/03	Surface	10	7	0	0	0
Puu Moiwi	74852731	06/06/03	BIP Generated	200	0	260	60	0
Puu Moiwi	74852732	11/20/02	Surface	1,565	287	1,296	0	0
Puu Moiwi	74852732	11/12/02	Surface	9,065	1,846	500	1,280	0
Puu Moiwi	74852732	07/17/03	Surface	2,420	5,846	3,877	4,062	0
Puu Moiwi	74852732	08/06/03	Surface	79	39	17	23	0
Puu Moiwi	74852732	04/29/03	BIP Generated	110	0	90	0	0
Puu Moiwi	74852733	03/12/02	Surface	8,000	2,797	355	0	0
Puu Moiwi	74852733	04/29/03	Surface	1,340	238	546	208	0
Puu Moiwi	74852733	05/29/03	Surface	1	0	1	0	0
Puu Moiwi	74852733	08/06/02	Surface	310	0	306	0	0
Puu Moiwi	74852734	02/11/02	Surface	4,800	1,884	206	0	0
Puu Moiwi	74852734	08/06/02	Surface	709	0	702	0	0
Puu Moiwi	74852734	03/27/03	BIP Generated	90	0	87	0	0
Puu Moiwi	74852735	02/07/02	Surface	7,000	4,102	523	0	0
Puu Moiwi	74852735	02/20/02	Surface	95	92	0	0	0
Puu Moiwi	74852735	06/18/02	BIP Generated	69	0	62	0	0
Puu Moiwi	74852736	03/25/02	Surface	70	0	72	0	0
Puu Moiwi	74852736	02/19/02	Surface	1,700	1,304	483	0	0
Puu Moiwi	74852736	10/21/02	BIP Generated	25	16	0	0	0
Puu Moiwi	74852737	03/25/02	Surface	225	0	205	0	0
Puu Moiwi	74852737	06/18/02	Surface	2	1	0	0	0
Puu Moiwi	74852737	02/20/02	Surface	1,000	1,117	177	0	0
Puu Moiwi	74852738	02/27/02	Surface	700	544	152	0	0
Puu Moiwi	74852738	03/25/02	Surface	75	0	78	0	0
Puu Moiwi	74852739	03/21/02	Surface	50	0	61	0	0
Puu Moiwi	74852739	02/28/02	Surface	700	457	91	0	0
Puu Moiwi	74852739	10/21/02	BIP Generated	52	1	51	0	0
Naval Gun Fire Range	74852740	04/03/02	Surface	442	0	417	0	0
Naval Gun Fire Range	74852740	03/13/02	Surface	774	563	0	0	0
Naval Gun Fire Range	74852740	06/18/02	BIP Generated	90	28	21	0	0
Naval Gun Fire Range	74852741	03/12/02	Surface	686	522	10	0	0
Naval Gun Fire Range	74852741	04/08/02	Surface	389	0	365	0	0
Naval Gun Fire Range	74852742	04/09/02	Surface	195	0	161	0	0
Naval Gun Fire Range	74852742	03/11/02	Surface	440	237	10	0	0
Naval Gun Fire Range	74852742	08/20/02	BIP Generated	605	81	496	0	0
Naval Gun Fire Range	74852743	04/10/02	Surface	329	0	332	0	0
Naval Gun Fire Range	74852743	03/07/02	Surface	434	254	75	0	0
Naval Gun Fire Range	74852743	08/20/02	BIP Generated	6	7	0	0	0
Naval Gun Fire Range	74852744	03/06/02	Surface	607	340	0	0	0
Naval Gun Fire Range	74852744	04/10/02	Surface	159	0	141	0	0
Naval Gun Fire Range	74852745	04/02/02	Surface	716	488	105	0	0
Naval Gun Fire Range	74852745	05/30/02	Surface	340	0	303	0	0
Naval Gun Fire Range	74852745	11/13/02	BIP Generated	232	24	204	0	0

UXO Remnant Summary  
Island Wide Summary

Work Area	GMU	Date	Source	Field Weight	Requiring Thermal Treatment (lbs)	Requiring Demil (lbs)	No Treatment Required (lbs)	Non-Hazardous Candle Material (lbs)
Naval Gun Fire Range	74852746	05/30/02	Surface	156	0	151	0	0
Naval Gun Fire Range	74852746	04/04/02	Surface	576	289	131	0	0
Naval Gun Fire Range	74852746	11/13/02	BIP Generated	74	1	71	0	0
Naval Gun Fire Range	74852747	06/19/02	Surface	130	0	115	0	0
Naval Gun Fire Range	74852747	04/08/02	Surface	565	389	48	0	0
Naval Gun Fire Range	74852747	11/13/02	BIP Generated	5	6	0	0	0
Naval Gun Fire Range	74852748	04/10/02	Surface	1,850	1,314	313	0	0
Naval Gun Fire Range	74852748	06/19/02	Surface	903	0	901	0	0
Naval Gun Fire Range	74852748	11/13/02	BIP Generated	124	0	126	0	0
Naval Gun Fire Range	74852749	07/01/02	Surface	2,732	96	239	1,023	0
Naval Gun Fire Range	74852749	09/11/02	Surface	108	0	98	0	0
Naval Gun Fire Range	74852749	02/25/03	BIP Generated	377	32	119	94	0
Naval Gun Fire Range	74852750	04/25/02	Surface	4,125	286	435	2,531	0
Naval Gun Fire Range	74852750	06/20/02	Surface	65	0	62	0	0
Naval Gun Fire Range	74852750	11/13/02	BIP Generated	143	6	135	0	0
Naval Gun Fire Range	74852751	07/11/02	Surface	912	56	81	704	0
Naval Gun Fire Range	74852751	09/10/02	Surface	1	0	1	0	0
Naval Gun Fire Range	74852752	07/11/02	Surface	25	0	0	22	0
Naval Gun Fire Range	74852753	08/20/02	Surface	25	0	25	0	0
Naval Gun Fire Range	74852753	07/11/02	Surface	1,600	0	404	985	0
Naval Gun Fire Range	74852753	02/25/03	BIP Generated	35	0	0	27	0
Naval Gun Fire Range	74852754	07/16/02	Surface	9,000	515	2,307	2,578	0
Naval Gun Fire Range	74852754	08/27/02	Surface	331	0	331	0	0
Naval Gun Fire Range	74852754	02/11/03	BIP Generated	143	0	141	3	0
Naval Gun Fire Range	74852755	07/30/02	Surface	12,500	324	3,723	6,758	0
Naval Gun Fire Range	74852755	08/27/02	Surface	351	0	366	0	0
Naval Gun Fire Range	74852756	07/22/02	Surface	2,845	126	14	2,056	0
Naval Gun Fire Range	74852756	08/26/02	Surface	69	0	72	0	0
Naval Gun Fire Range	74852757	08/28/02	Surface	2,000	165	216	1,609	0
Naval Gun Fire Range	74852757	10/23/02	Surface	163	0	159	0	0
Naval Gun Fire Range	74852757	06/06/03	BIP Generated	50	0	35	15	0
Naval Gun Fire Range	74852758	08/27/02	Surface	1,400	49	558	714	0
Naval Gun Fire Range	74852758	02/25/03	BIP Generated	70	0	71	0	0
Naval Gun Fire Range	74852759	08/26/02	Surface	800	81	284	392	0
Naval Gun Fire Range	74852759	10/22/02	Surface	90	0	88	0	0
Naval Gun Fire Range	74852759	09/24/03	Surface	325	113	76	189	0
Naval Gun Fire Range	74852760	10/22/02	Surface	217	0	209	0	0
Naval Gun Fire Range	74852760	09/11/02	Surface	325	16	36	219	0
Naval Gun Fire Range	74852761	09/10/02	Surface	335	216	44	0	0
Naval Gun Fire Range	74852761	10/31/02	Surface	10	0	11	0	0
Naval Gun Fire Range	74852762	08/27/02	Surface	300	139	51	0	0
Naval Gun Fire Range	74852763	08/19/02	Surface	770	228	211	306	0
Naval Gun Fire Range	74852763	10/30/02	Surface	5	0	6	0	0
Naval Gun Fire Range	74852764	08/20/02	Surface	1,140	26	596	517	0
Naval Gun Fire Range	74852765	10/30/02	Surface	2	0	1	0	0

UXO Remnant Summary  
Island Wide Summary

Work Area	GMU	Date	Source	Field Weight	Requiring Thermal Treatment (lbs)	Requiring Demil (lbs)	No Treatment Required (lbs)	Non-Hazardous Candle Material (lbs)
Naval Gun Fire Range	74852765	08/28/02	Surface	355	26	14	281	0
Naval Gun Fire Range	74852765	03/25/03	BIP Generated	171	22	142	0	0
Naval Gun Fire Range	74852766	08/28/02	Surface	200	6	40	96	0
Naval Gun Fire Range	74852766	10/30/02	Surface	10	0	9	0	0
North Coast	74852776	09/25/03	Surface	95	16	6	43	0
North Coast	74852776	03/26/03	BIP Generated	70	0	51	0	0
North Coast	74852777	09/26/02	Surface	20	4	1	7	0
North Coast	74852778	10/30/02	Surface	30	4	2	12	0
Kamohio	74862705	11/05/03	Surface	2	0	2	0	0
Kamohio	74862705	08/07/03	Surface	45	12	0	12	0
Kamohio	74862706	08/20/03	Surface	300	22	24	84	0
Kamohio	74862706	11/05/03	Surface	2	0	2	0	0
Kamohio	74862706	11/05/03	Surface	10	0	0	0	10
Kamohio	74862707	08/14/03	Surface	399	337	0	0	0
Kamohio	74862712	09/17/03	Surface	30	0	0	0	30
Kamohio	74862712	09/09/03	Surface	3,500	523	358	1,306	0
Kamohio	74862712	09/17/03	Surface	115	49	8	30	0
Kamohio	74862712	12/15/03	BIP Generated	25	0	0	21	0
Kamohio	74862713	09/16/03	Surface	59	25	4	15	0
Kamohio	74862713	09/04/03	Surface	3,250	513	284	635	0
Kamohio	74862713	12/15/03	BIP Generated	65	0	30	23	0
Kamohio	74862714	02/02/04	Surface	25	0	28	0	0
Kamohio	74862714	08/20/03	Surface	35	8	3	5	0
Kamohio	74862714	08/11/03	Surface	5,500	1,644	457	1,029	0
Kamohio	74862714	12/15/03	BIP Generated	8	0	0	6	0
Kamohio	74862715	08/11/03	Surface	1	0	0	0	1
Kamohio	74862715	07/31/03	Surface	9,500	2,210	1,091	1,895	0
Kamohio	74862715	08/11/03	Surface	45	0	39	0	0
Kamohio	74862715	12/15/03	BIP Generated	100	0	90	20	0
Kamohio	74862716	08/14/03	Surface	11	0	10	0	0
Kamohio	74862716	07/29/03	Surface	3,200	2,096	298	0	0
Kamohio	74862717	07/23/03	Surface	1,030	198	84	135	0
Kamohio	74862717	04/09/03	Surface	4,500	1,181	837	729	0
Kamohio	74862717	08/06/03	Surface	50	10	4	7	0
Kamohio	74862717	05/06/03	Surface	165	37	30	28	0
Kamohio	74862718	04/03/02	Surface	12,000	2,736	2,232	2,088	0
Kamohio	74862718	05/07/03	Surface	210	47	39	37	0
Kamohio	74862719	04/01/03	Surface	2,500	504	126	1,170	0
Kamohio	74862719	04/21/03	Surface	127	25	6	59	0
OBOD	74862720	08/07/01	Subsurface	2,000	810	77	0	0
OBOD	74862720	10/16/00	Subsurface	896	684	21	0	0
OBOD	74862720	10/18/00	Subsurface	64	0	55	0	0
OBOD	74862720	03/27/01	Subsurface	55	63	1	0	0
OBOD	74862720	04/06/00	Subsurface	800	496	15	0	0
OBOD	74862720	03/18/03	Subsurface	200	93	72	0	0

UXO Remnant Summary  
Island Wide Summary

Work Area	GMU	Date	Source	Field Weight	Requiring Thermal Treatment (lbs)	Requiring Demil (lbs)	No Treatment Required (lbs)	Non-Hazardous Candle Material (lbs)
OBOD	74862720	05/01/00	Subsurface	77	0	67	0	0
OBOD	74862720	11/08/01	Subsurface	2	3	0	0	0
OBOD	74862720	10/25/01	Subsurface	350	456	18	0	0
OBOD	74862720	08/14/01	Surface	5	4	0	0	0
OBOD	74862720	04/05/01	Surface	2	0	1	0	0
OBOD	74862720	11/01/99	Surface	968	557	20	0	0
OBOD	74862720	02/24/00	Surface	82	0	108	0	0
OBOD	74862720	05/30/00	BIP Generated	140	181	0	0	0
OBOD	74862720	06/17/02	BIP Generated	35	38	0	0	0
Naval Gun Fire Range	74862721	05/17/00	Subsurface	175	111	66	0	0
Naval Gun Fire Range	74862721	05/01/01	Subsurface	15	0	17	0	0
Naval Gun Fire Range	74862721	02/20/02	Surface	3,000	1,645	234	0	0
Naval Gun Fire Range	74862721	03/13/02	Surface	48	0	45	0	0
Naval Gun Fire Range	74862722	03/20/02	Surface	15,000	4,305	581	0	0
Naval Gun Fire Range	74862722	06/27/02	Surface	80	0	85	0	0
Naval Gun Fire Range	74862723	06/27/02	Surface	65	61	8	0	0
Naval Gun Fire Range	74862723	03/14/02	Surface	18,650	4,702	1,210	0	0
Naval Gun Fire Range	74862724	07/01/02	Surface	749	0	788	0	0
Naval Gun Fire Range	74862724	03/12/02	Surface	40,000	7,792	2,744	0	0
Naval Gun Fire Range	74862724	02/11/03	BIP Generated	850	14	796	0	0
Naval Gun Fire Range	74862725	07/01/02	Surface	170	0	181	0	0
Naval Gun Fire Range	74862725	04/03/02	Surface	6,000	3,496	395	0	0
Naval Gun Fire Range	74862725	02/11/03	BIP Generated	10	10	0	0	0
Naval Gun Fire Range	74862726	07/01/02	Surface	110	0	116	0	0
Naval Gun Fire Range	74862726	04/04/02	Surface	2,500	2,386	114	0	0
Naval Gun Fire Range	74862726	02/11/03	BIP Generated	5	6	0	0	0
Naval Gun Fire Range	74862727	01/15/04	Subsurface	61	0	0	36	0
Naval Gun Fire Range	74862727	12/29/99	Subsurface	6	4	0	0	0
Naval Gun Fire Range	74862727	03/12/02	Surface	10,000	8,865	1,434	0	0
Naval Gun Fire Range	74862727	09/27/01	Surface	20,000	20,120	0	0	0
Naval Gun Fire Range	74862727	09/20/01	Surface	6,000	6,025	0	0	0
Naval Gun Fire Range	74862727	09/14/01	Surface	2,000	129	858	0	0
Naval Gun Fire Range	74862727	09/14/01	Surface	1,000	0	402	0	0
Naval Gun Fire Range	74862727	09/19/01	Surface	5,500	0	6,281	0	0
Naval Gun Fire Range	74862727	01/02/02	Surface	22,000	21,000	0	0	0
Naval Gun Fire Range	74862727	01/15/02	Surface	1,000	708	0	0	0
Naval Gun Fire Range	74862727	01/15/02	Surface	7,000	4,942	0	0	0
Naval Gun Fire Range	74862727	12/19/01	Surface	30,000	24,104	3,050	0	0
Naval Gun Fire Range	74862727	10/09/01	Surface	2,500	952	1,130	0	0
Naval Gun Fire Range	74862727	03/27/02	Surface	3	0	3	0	0
Naval Gun Fire Range	74862727	03/26/02	Surface	12,000	6,439	5,566	0	0
Naval Gun Fire Range	74862727	03/21/02	Surface	500	469	76	0	0
Naval Gun Fire Range	74862727	03/18/02	Surface	6,000	3,559	3,138	0	0
Naval Gun Fire Range	74862727	05/01/02	Surface	250	254	15	0	0
Naval Gun Fire Range	74862727	05/02/02	Surface	550	0	500	0	0

UXO Remnant Summary  
Island Wide Summary

Work Area	GMU	Date	Source	Field Weight	Requiring Thermal Treatment (lbs)	Requiring Demil (lbs)	No Treatment Required (lbs)	Non-Hazardous Candle Material (lbs)
Naval Gun Fire Range	74862727	02/21/02	Surface	3,600	3,446	720	0	0
Naval Gun Fire Range	74862727	07/10/02	Surface	14,000	11,397	2,298	0	0
Upper K1 Road	74862727	12/29/99	Subsurface	6	4	0	0	0
Upper K1 Road	74862727	01/15/04	Subsurface	61	0	0	36	0
Upper K1 Road	74862727	03/12/02	Surface	10,000	8,865	1,434	0	0
Upper K1 Road	74862727	09/27/01	Surface	20,000	20,120	0	0	0
Upper K1 Road	74862727	09/20/01	Surface	6,000	6,025	0	0	0
Upper K1 Road	74862727	09/14/01	Surface	2,000	129	858	0	0
Upper K1 Road	74862727	09/14/01	Surface	1,000	0	402	0	0
Upper K1 Road	74862727	09/19/01	Surface	5,500	0	6,281	0	0
Upper K1 Road	74862727	01/02/02	Surface	22,000	21,000	0	0	0
Upper K1 Road	74862727	03/21/02	Surface	500	469	76	0	0
Upper K1 Road	74862727	03/18/02	Surface	6,000	3,559	3,138	0	0
Upper K1 Road	74862727	05/01/02	Surface	250	254	15	0	0
Upper K1 Road	74862727	05/02/02	Surface	550	0	500	0	0
Upper K1 Road	74862727	02/21/02	Surface	3,600	3,446	720	0	0
Upper K1 Road	74862727	07/10/02	Surface	14,000	11,397	2,298	0	0
Upper K1 Road	74862727	10/09/01	Surface	2,500	952	1,130	0	0
Upper K1 Road	74862727	03/27/02	Surface	3	0	3	0	0
Upper K1 Road	74862727	03/26/02	Surface	12,000	6,439	5,566	0	0
Upper K1 Road	74862727	03/21/02	Surface	500	469	76	0	0
Upper K1 Road	74862727	01/02/02	Surface	22,000	21,000	0	0	0
Upper K1 Road	74862727	01/15/02	Surface	1,000	708	0	0	0
Upper K1 Road	74862727	01/15/02	Surface	7,000	4,942	0	0	0
Upper K1 Road	74862727	12/19/01	Surface	30,000	24,104	3,050	0	0
Upper K1 Road	74862727	02/21/02	Surface	3,600	3,446	720	0	0
Upper K1 Road	74862727	07/10/02	Surface	14,000	11,397	2,298	0	0
Naval Gun Fire Range	74862728	12/15/99	Subsurface	164	50	37	0	0
Naval Gun Fire Range	74862728	12/21/99	Subsurface	17	0	8	0	0
Naval Gun Fire Range	74862728	02/17/04	Subsurface	20	0	0	20	0
Naval Gun Fire Range	74862728	01/15/04	Subsurface	105	0	0	81	0
Naval Gun Fire Range	74862728	06/07/00	Subsurface	35	17	0	0	0
Naval Gun Fire Range	74862728	06/14/00	Subsurface	27	0	29	0	0
Naval Gun Fire Range	74862728	04/18/02	Surface	1,250	1,130	349	0	0
Naval Gun Fire Range	74862728	12/01/99	Surface	75	73	39	0	0
Naval Gun Fire Range	74862728	06/25/02	Surface	20	17	0	0	0
Naval Gun Fire Range	74862728	02/11/03	BIP Generated	50	21	24	0	0
Puu Moiwi	74862728	06/14/00	Subsurface	27	0	29	0	0
Puu Moiwi	74862728	12/15/99	Subsurface	164	50	37	0	0
Puu Moiwi	74862728	12/21/99	Subsurface	17	0	8	0	0
Puu Moiwi	74862728	02/17/04	Subsurface	20	0	0	20	0
Puu Moiwi	74862728	01/15/04	Subsurface	105	0	0	81	0
Puu Moiwi	74862728	06/25/02	Surface	20	17	0	0	0
Puu Moiwi	74862728	04/18/02	Surface	1,250	1,130	349	0	0
Puu Moiwi	74862728	12/01/99	Surface	75	73	39	0	0

UXO Remnant Summary  
Island Wide Summary

Work Area	GMU	Date	Source	Field Weight	Requiring Thermal Treatment (lbs)	Requiring Demil (lbs)	No Treatment Required (lbs)	Non-Hazardous Candle Material (lbs)
Puu Moiwi	74862728	02/11/03	BIP Generated	50	21	24	0	0
Upper K1 Road	74862728	06/07/00	Subsurface	35	17	0	0	0
Upper K1 Road	74862728	06/14/00	Subsurface	27	0	29	0	0
Upper K1 Road	74862728	12/15/99	Subsurface	164	50	37	0	0
Upper K1 Road	74862728	12/21/99	Subsurface	17	0	8	0	0
Upper K1 Road	74862728	02/17/04	Subsurface	20	0	0	20	0
Upper K1 Road	74862728	01/15/04	Subsurface	105	0	0	81	0
Upper K1 Road	74862728	06/25/02	Surface	20	17	0	0	0
Upper K1 Road	74862728	04/18/02	Surface	1,250	1,130	349	0	0
Upper K1 Road	74862728	12/01/99	Surface	75	73	39	0	0
Upper K1 Road	74862728	02/11/03	BIP Generated	50	21	24	0	0
Puu Moiwi	74862729	06/24/02	Surface	85	61	0	0	0
Puu Moiwi	74862729	03/28/02	Surface	2,000	1,763	115	0	0
Puu Moiwi	74862730	11/20/02	Surface	165	0	105	0	0
Puu Moiwi	74862730	10/30/02	Surface	4,000	198	317	1,170	0
Puu Moiwi	74862730	06/06/03	BIP Generated	125	0	115	15	0
Puu Moiwi	74862731	10/28/02	Surface	6,000	31	840	1,330	0
Puu Moiwi	74862731	11/05/02	Surface	729	200	471	0	0
Puu Moiwi	74862731	06/06/03	BIP Generated	30	0	27	7	0
Puu Moiwi	74862732	10/07/02	Surface	9,100	80	701	5,939	0
Puu Moiwi	74862732	11/05/02	Surface	420	84	246	0	0
Puu Moiwi	74862732	03/27/03	BIP Generated	85	0	84	0	0
Puu Moiwi	74862733	07/10/03	Surface	860	421	189	249	0
Puu Moiwi	74862733	10/01/02	Surface	19,000	3,079	1,144	4,685	0
Puu Moiwi	74862733	11/06/02	Surface	310	59	251	0	0
Puu Moiwi	74862733	08/06/03	Surface	15	15	0	0	0
Puu Moiwi	74862733	08/06/03	Surface	10	0	0	0	10
Puu Moiwi	74862733	10/20/03	BIP Generated	4	3	0	0	0
Puu Moiwi	74862733	04/29/03	BIP Generated	75	0	68	0	0
Puu Moiwi	74862734	09/17/02	Surface	6,250	160	825	3,600	0
Puu Moiwi	74862734	10/07/02	Surface	555	0	477	0	0
Puu Moiwi	74862735	02/06/02	Surface	3,500	2,131	253	0	0
Puu Moiwi	74862735	02/20/02	Surface	50	58	18	0	0
Puu Moiwi	74862736	03/19/02	Surface	1,800	145	206	1,266	0
Puu Moiwi	74862736	08/21/02	Surface	159	0	141	0	0
Puu Moiwi	74862736	03/27/03	BIP Generated	105	0	95	0	0
Puu Moiwi	74862737	03/21/02	Surface	1,852	1,280	166	41	0
Puu Moiwi	74862737	08/21/02	Surface	60	0	62	0	0
Puu Moiwi	74862738	03/28/02	Surface	1,705	804	204	51	0
Puu Moiwi	74862738	08/22/02	Surface	155	0	142	0	0
Puu Moiwi	74862738	02/12/03	BIP Generated	5	6	0	0	0
Puu Moiwi	74862739	08/22/02	Surface	360	0	362	0	0
Puu Moiwi	74862739	04/03/02	Surface	1,410	39	21	1,304	0
Naval Gun Fire Range	74862740	08/22/02	Surface	305	0	80	217	0
Naval Gun Fire Range	74862740	10/02/02	Surface	135	0	131	0	0

UXO Remnant Summary  
Island Wide Summary

Work Area	GMU	Date	Source	Field Weight	Requiring Thermal Treatment (lbs)	Requiring Demil (lbs)	No Treatment Required (lbs)	Non-Hazardous Candle Material (lbs)
Naval Gun Fire Range	74862740	04/29/03	BIP Generated	2	0	2	0	0
Naval Gun Fire Range	74862741	08/22/02	Surface	590	4	462	136	0
Naval Gun Fire Range	74862741	10/02/02	Surface	26	0	24	0	0
Naval Gun Fire Range	74862742	08/13/02	Surface	660	91	326	161	0
Naval Gun Fire Range	74862742	10/02/02	Surface	25	0	22	0	0
Naval Gun Fire Range	74862742	06/06/03	BIP Generated	288	0	278	55	0
Naval Gun Fire Range	74862743	08/13/02	Surface	830	164	282	342	0
Naval Gun Fire Range	74862743	10/02/02	Surface	82	0	79	0	0
Naval Gun Fire Range	74862744	08/06/02	Surface	330	14	144	154	0
Naval Gun Fire Range	74862744	10/02/02	Surface	99	0	97	0	0
Naval Gun Fire Range	74862744	06/06/03	BIP Generated	332	0	88	397	0
Naval Gun Fire Range	74862745	06/04/02	Surface	700	0	639	0	0
Naval Gun Fire Range	74862745	03/27/02	Surface	375	96	169	0	0
Naval Gun Fire Range	74862745	03/27/02	Surface	250	101	45	0	0
Naval Gun Fire Range	74862745	01/08/03	Surface	500	0	250	0	0
Naval Gun Fire Range	74862745	11/13/02	BIP Generated	84	6	68	0	0
Naval Gun Fire Range	74862746	04/01/02	Surface	493	406	3	0	0
Naval Gun Fire Range	74862746	06/03/02	Surface	525	0	523	0	0
Naval Gun Fire Range	74862746	04/01/02	Surface	286	101	180	0	0
Naval Gun Fire Range	74862746	11/13/02	BIP Generated	124	3	123	0	0
Naval Gun Fire Range	74862747	04/15/02	Surface	925	567	295	0	0
Naval Gun Fire Range	74862747	06/20/02	Surface	71	0	67	0	0
Naval Gun Fire Range	74862747	11/13/02	BIP Generated	149	21	117	0	0
Naval Gun Fire Range	74862748	06/20/02	Surface	96	0	86	0	0
Naval Gun Fire Range	74862748	04/10/02	Surface	1,244	592	567	0	0
Naval Gun Fire Range	74862748	11/13/02	BIP Generated	65	12	67	0	0
Naval Gun Fire Range	74862749	07/02/02	Surface	1,190	96	91	741	0
Naval Gun Fire Range	74862749	09/11/02	Surface	11	0	12	0	0
Naval Gun Fire Range	74862750	07/09/02	Surface	1,624	41	221	988	0
Naval Gun Fire Range	74862750	09/11/02	Surface	2	0	2	0	0
Naval Gun Fire Range	74862751	07/11/02	Surface	55	0	0	46	0
Naval Gun Fire Range	74862752	07/08/02	Surface	1,445	0	358	935	0
Naval Gun Fire Range	74862752	08/15/02	Surface	35	0	30	0	0
Naval Gun Fire Range	74862753	09/03/02	Surface	335	0	335	0	0
Naval Gun Fire Range	74862753	07/10/02	Surface	9,000	800	1,452	6,748	0
Naval Gun Fire Range	74862754	09/24/03	Surface	51	0	40	0	0
Naval Gun Fire Range	74862754	09/09/03	Surface	1,100	342	152	162	0
Naval Gun Fire Range	74862754	08/27/02	Surface	337	0	337	0	0
Naval Gun Fire Range	74862754	07/15/02	Surface	10,300	4,494	1,624	62	0
Naval Gun Fire Range	74862754	03/24/03	BIP Generated	188	0	173	0	0
Naval Gun Fire Range	74862755	07/25/02	Surface	6,200	445	1,062	3,923	0
Naval Gun Fire Range	74862755	08/27/02	Surface	17	0	12	0	0
Naval Gun Fire Range	74862755	04/29/03	BIP Generated	330	0	330	31	0
Naval Gun Fire Range	74862756	08/01/02	Surface	3,300	48	752	1,180	0
Naval Gun Fire Range	74862756	08/27/02	Surface	189	0	189	0	0

UXO Remnant Summary  
Island Wide Summary

Work Area	GMU	Date	Source	Field Weight	Requiring Thermal Treatment (lbs)	Requiring Demil (lbs)	No Treatment Required (lbs)	Non-Hazardous Candle Material (lbs)
Naval Gun Fire Range	74862756	03/24/03	BIP Generated	282	26	231	0	0
Naval Gun Fire Range	74862757	08/28/02	Surface	1,400	19	761	406	0
Naval Gun Fire Range	74862757	10/23/02	Surface	31	0	32	0	0
Naval Gun Fire Range	74862758	08/20/02	Surface	2,100	112	365	1,522	0
Naval Gun Fire Range	74862758	10/09/02	Surface	99	4	81	0	0
Naval Gun Fire Range	74862759	08/19/02	Surface	1,900	136	516	1,114	0
Naval Gun Fire Range	74862760	09/05/02	Surface	750	128	46	391	0
Naval Gun Fire Range	74862760	10/09/02	Surface	121	0	116	0	0
Naval Gun Fire Range	74862761	09/09/02	Surface	425	14	114	306	0
Naval Gun Fire Range	74862761	10/31/02	Surface	105	16	96	0	0
Naval Gun Fire Range	74862762	09/04/02	Surface	393	126	0	149	0
Naval Gun Fire Range	74862762	10/30/02	Surface	1	0	2	0	0
Naval Gun Fire Range	74862763	08/22/02	Surface	36	0	38	0	0
Naval Gun Fire Range	74862763	08/15/02	Surface	1,230	111	298	686	0
Naval Gun Fire Range	74862764	08/20/02	Surface	660	381	116	0	0
Naval Gun Fire Range	74862765	08/29/02	Surface	550	0	141	326	0
Naval Gun Fire Range	74862766	08/29/02	Surface	350	29	16	196	0
Naval Gun Fire Range	74862766	10/30/02	Surface	1	0	1	0	0
North Coast	74862776	10/07/02	Surface	5	0	5	0	0
North Coast	74862776	08/19/02	Surface	50	9	3	23	0
North Coast	74862777	08/15/02	Surface	260	45	16	118	0
North Coast	74862777	10/07/02	Surface	1	0	1	0	0
North Coast	74862778	08/13/02	Surface	110	67	22	0	0
Kamohio	74872706	08/12/03	Surface	465	65	56	339	0
Kamohio	74872706	11/05/03	Surface	2	0	2	0	0
Kamohio	74872707	08/11/03	Surface	170	83	37	49	0
Kamohio	74872712	09/11/03	Surface	2,500	1,053	171	605	0
Kamohio	74872712	09/17/03	Surface	28	12	2	7	0
Kamohio	74872712	12/15/03	BIP Generated	15	0	0	12	0
Kamohio	74872713	09/16/03	Surface	4	3	0	1	0
Kamohio	74872713	09/03/03	Surface	2,500	1,054	175	604	0
Kamohio	74872714	08/19/03	Surface	35	9	6	7	0
Kamohio	74872714	08/07/03	Surface	5,800	1,725	709	1,086	0
Kamohio	74872714	12/15/03	BIP Generated	20	0	0	16	0
Kamohio	74872715	08/14/03	Surface	5	0	0	0	5
Kamohio	74872715	07/30/03	Surface	5,200	2,152	216	0	0
Kamohio	74872715	08/14/03	Surface	15	0	12	0	0
Kamohio	74872716	07/29/03	Surface	2,000	388	427	997	0
Kamohio	74872716	08/14/03	Surface	2	0	2	0	0
Kamohio	74872717	06/19/03	Surface	130	0	125	0	0
Kamohio	74872717	06/09/03	Surface	6,000	186	502	2,512	0
Kamohio	74872717	09/22/03	BIP Generated	30	0	21	0	0
Kamohio	74872718	06/18/03	Surface	205	0	201	0	0
Kamohio	74872718	06/04/03	Surface	2,500	116	0	1,901	0
Kamohio	74872718	12/15/03	BIP Generated	2	0	0	2	0



UXO Remnant Summary  
Island Wide Summary

Work Area	GMU	Date	Source	Field Weight	Requiring Thermal Treatment (lbs)	Requiring Demil (lbs)	No Treatment Required (lbs)	Non-Hazardous Candle Material (lbs)
Kamohio	74872719	05/01/01	Subsurface	65	32	7	0	0
Kamohio	74872719	05/01/00	Subsurface	500	0	500	0	0
Kamohio	74872719	03/29/00	Subsurface	200	97	20	0	0
Kamohio	74872719	06/14/03	Surface	2,500	375	340	325	0
Kamohio	74872719	07/01/03	Surface	128	0	57	0	0
OBOD	74872719	05/01/01	Subsurface	65	32	7	0	0
OBOD	74872719	05/01/00	Subsurface	500	0	500	0	0
OBOD	74872719	03/29/00	Subsurface	200	97	20	0	0
OBOD	74872719	06/14/03	Surface	2,500	375	340	325	0
OBOD	74872719	07/01/03	Surface	128	0	57	0	0
OBOD	74872720	03/26/03	Subsurface	165	89	2	42	0
OBOD	74872720	07/25/00	Subsurface	1,870	603	0	0	0
OBOD	74872720	07/17/00	Subsurface	1,795	764	120	0	0
OBOD	74872720	11/07/01	Subsurface	2,800	1,323	58	0	0
OBOD	74872720	03/27/01	Subsurface	65	37	14	0	0
OBOD	74872720	04/20/00	Subsurface	665	149	500	0	0
OBOD	74872720	02/12/02	Subsurface	145	155	1	0	0
OBOD	74872720	04/05/00	Subsurface	750	584	5	0	0
OBOD	74872720	04/05/01	Surface	75	0	76	0	0
OBOD	74872720	11/22/99	Surface	25	37	0	0	0
OBOD	74872720	11/19/01	Surface	20	0	28	0	0
OBOD	74872720	12/20/99	Surface	53	37	0	0	0
OBOD	74872720	11/02/99	Surface	870	703	10	0	0
OBOD	74872720	06/17/02	BIP Generated	35	38	0	0	0
OBOD	74872720	08/21/00	BIP Generated	35	49	0	0	0
OBOD	74872720	05/30/00	BIP Generated	72	67	0	0	0
OBOD	74872720	06/18/01	BIP Generated	5	3	0	0	0
Naval Gun Fire Range	74872721	06/26/02	Surface	70	0	69	0	0
Naval Gun Fire Range	74872721	03/21/02	Surface	3,000	1,499	131	0	0
Naval Gun Fire Range	74872721	10/22/02	BIP Generated	1	2	0	0	0
Naval Gun Fire Range	74872722	06/26/02	Surface	70	0	68	0	0
Naval Gun Fire Range	74872722	03/21/02	Surface	18,000	5,135	2,056	0	0
Naval Gun Fire Range	74872723	04/03/02	Surface	16,000	7,922	890	0	0
Naval Gun Fire Range	74872723	06/27/02	Surface	120	0	147	0	0
Naval Gun Fire Range	74872723	02/11/03	BIP Generated	1	1	0	0	0
Naval Gun Fire Range	74872724	04/02/02	Surface	13,300	4,497	1,519	0	0
Naval Gun Fire Range	74872724	06/27/02	Surface	132	30	99	0	0
Naval Gun Fire Range	74872724	02/11/03	BIP Generated	1	1	0	0	0
Naval Gun Fire Range	74872725	04/03/02	Surface	4,000	2,500	995	0	0
Naval Gun Fire Range	74872725	06/26/02	Surface	172	61	118	0	0
Naval Gun Fire Range	74872726	07/01/02	Surface	75	0	73	0	0
Naval Gun Fire Range	74872726	04/04/02	Surface	1,300	1,342	166	0	0
Naval Gun Fire Range	74872726	02/11/03	BIP Generated	70	0	71	0	0
Naval Gun Fire Range	74872727	06/12/00	Subsurface	4	1	0	0	0
Naval Gun Fire Range	74872727	03/20/02	Subsurface	48,000	0	47,831	0	0

UXO Remnant Summary  
Island Wide Summary

Work Area	GMU	Date	Source	Field Weight	Requiring Thermal Treatment (lbs)	Requiring Demil (lbs)	No Treatment Required (lbs)	Non-Hazardous Candle Material (lbs)
Naval Gun Fire Range	74872727	01/20/00	Subsurface	50	0	48	0	0
Naval Gun Fire Range	74872727	01/15/04	Subsurface	6	0	0	6	0
Naval Gun Fire Range	74872727	12/19/00	Surface	10,800	10,431	403	0	0
Naval Gun Fire Range	74872727	09/17/01	Surface	700	500	0	0	0
Naval Gun Fire Range	74872727	10/24/01	Surface	34,000	34,892	0	0	0
Naval Gun Fire Range	74872727	10/22/01	Surface	38,000	38,160	0	0	0
Naval Gun Fire Range	74872727	09/06/01	Surface	4,000	3,160	980	0	0
Naval Gun Fire Range	74872727	08/21/01	Surface	600	0	540	0	0
Naval Gun Fire Range	74872727	02/13/02	Surface	100	0	105	0	0
Naval Gun Fire Range	74872727	11/15/01	Surface	25,000	25,806	0	0	0
Naval Gun Fire Range	74872727	11/08/01	Surface	11,000	11,691	0	0	0
Naval Gun Fire Range	74872727	05/14/03	Surface	700	102	90	96	0
Naval Gun Fire Range	74872727	11/25/02	Surface	4,200	0	5,187	0	0
Naval Gun Fire Range	74872727	06/12/02	Surface	21,800	1,198	19,713	0	0
Naval Gun Fire Range	74872727	05/30/02	Surface	2,000	1,538	88	0	0
Naval Gun Fire Range	74872727	09/24/02	Surface	11	0	12	0	0
Naval Gun Fire Range	74872727	11/23/99	Surface	305	64	187	0	0
Naval Gun Fire Range	74872727	12/19/00	Surface	7,000	5,409	1,293	0	0
Naval Gun Fire Range	74872727	04/29/03	BIP Generated	250	60	170	0	0
Puu Moiwi	74872727	06/12/00	Subsurface	4	1	0	0	0
Puu Moiwi	74872727	03/20/02	Subsurface	48,000	0	47,831	0	0
Puu Moiwi	74872727	01/20/00	Subsurface	50	0	48	0	0
Puu Moiwi	74872727	01/15/04	Subsurface	6	0	0	6	0
Puu Moiwi	74872727	12/19/00	Surface	10,800	10,431	403	0	0
Puu Moiwi	74872727	09/17/01	Surface	700	500	0	0	0
Puu Moiwi	74872727	10/24/01	Surface	34,000	34,892	0	0	0
Puu Moiwi	74872727	10/22/01	Surface	38,000	38,160	0	0	0
Puu Moiwi	74872727	09/06/01	Surface	4,000	3,160	980	0	0
Puu Moiwi	74872727	08/21/01	Surface	600	0	540	0	0
Puu Moiwi	74872727	02/13/02	Surface	100	0	105	0	0
Puu Moiwi	74872727	11/15/01	Surface	25,000	25,806	0	0	0
Puu Moiwi	74872727	11/08/01	Surface	11,000	11,691	0	0	0
Puu Moiwi	74872727	05/14/03	Surface	700	102	90	96	0
Puu Moiwi	74872727	11/25/02	Surface	4,200	0	5,187	0	0
Puu Moiwi	74872727	06/12/02	Surface	21,800	1,198	19,713	0	0
Puu Moiwi	74872727	05/30/02	Surface	2,000	1,538	88	0	0
Puu Moiwi	74872727	09/24/02	Surface	11	0	12	0	0
Puu Moiwi	74872727	11/23/99	Surface	305	64	187	0	0
Puu Moiwi	74872727	12/19/00	Surface	7,000	5,409	1,293	0	0
Puu Moiwi	74872727	04/29/03	BIP Generated	250	60	170	0	0
Upper K1 Road	74872727	06/12/00	Subsurface	4	1	0	0	0
Upper K1 Road	74872727	03/20/02	Subsurface	48,000	0	47,831	0	0
Upper K1 Road	74872727	01/20/00	Subsurface	50	0	48	0	0
Upper K1 Road	74872727	01/15/04	Subsurface	6	0	0	6	0
Upper K1 Road	74872727	12/19/00	Surface	10,800	10,431	403	0	0

UXO Remnant Summary  
Island Wide Summary

Work Area	GMU	Date	Source	Field Weight	Requiring Thermal Treatment (lbs)	Requiring Demil (lbs)	No Treatment Required (lbs)	Non-Hazardous Candle Material (lbs)
Upper K1 Road	74872727	09/17/01	Surface	700	500	0	0	0
Upper K1 Road	74872727	10/24/01	Surface	34,000	34,892	0	0	0
Upper K1 Road	74872727	10/22/01	Surface	38,000	38,160	0	0	0
Upper K1 Road	74872727	09/06/01	Surface	4,000	3,160	980	0	0
Upper K1 Road	74872727	08/21/01	Surface	600	0	540	0	0
Upper K1 Road	74872727	02/13/02	Surface	100	0	105	0	0
Upper K1 Road	74872727	11/15/01	Surface	25,000	25,806	0	0	0
Upper K1 Road	74872727	11/08/01	Surface	11,000	11,691	0	0	0
Upper K1 Road	74872727	05/14/03	Surface	700	102	90	96	0
Upper K1 Road	74872727	11/25/02	Surface	4,200	0	5,187	0	0
Upper K1 Road	74872727	06/12/02	Surface	21,800	1,198	19,713	0	0
Upper K1 Road	74872727	05/30/02	Surface	2,000	1,538	88	0	0
Upper K1 Road	74872727	09/24/02	Surface	11	0	12	0	0
Upper K1 Road	74872727	11/23/99	Surface	305	64	187	0	0
Upper K1 Road	74872727	12/19/00	Surface	7,000	5,409	1,293	0	0
Upper K1 Road	74872727	04/29/03	BIP Generated	250	60	170	0	0
Puu Moiwi	74872728	02/13/04	Subsurface	10	10	0	0	0
Puu Moiwi	74872728	01/20/00	Subsurface	5	5	0	0	0
Puu Moiwi	74872728	01/15/04	Subsurface	4	0	0	4	0
Puu Moiwi	74872728	06/12/00	Subsurface	15	34	0	0	0
Puu Moiwi	74872728	01/13/00	Subsurface	102	62	0	0	0
Puu Moiwi	74872728	04/15/02	Surface	3,170	2,054	241	0	0
Puu Moiwi	74872728	06/25/02	Surface	55	28	6	0	0
Upper K1 Road	74872728	02/13/04	Subsurface	10	10	0	0	0
Upper K1 Road	74872728	01/20/00	Subsurface	5	5	0	0	0
Upper K1 Road	74872728	01/15/04	Subsurface	4	0	0	4	0
Upper K1 Road	74872728	06/12/00	Subsurface	15	34	0	0	0
Upper K1 Road	74872728	01/13/00	Subsurface	102	62	0	0	0
Upper K1 Road	74872728	04/15/02	Surface	3,170	2,054	241	0	0
Upper K1 Road	74872728	06/25/02	Surface	55	28	6	0	0
Puu Moiwi	74872729	03/27/02	Surface	2,000	1,384	205	0	0
Puu Moiwi	74872729	06/24/02	Surface	337	0	352	0	0
Puu Moiwi	74872730	10/31/02	Surface	3,000	279	636	675	0
Puu Moiwi	74872730	11/18/02	Surface	150	0	60	45	0
Puu Moiwi	74872730	03/27/03	BIP Generated	10	0	0	9	0
Puu Moiwi	74872731	10/23/02	Surface	6,000	75	375	1,405	0
Puu Moiwi	74872731	11/05/02	Surface	409	146	249	0	0
Puu Moiwi	74872731	08/25/03	BIP Generated	95	0	41	24	0
Puu Moiwi	74872732	11/05/02	Surface	345	30	195	0	0
Puu Moiwi	74872732	10/21/02	Surface	9,500	160	3,110	2,473	0
Puu Moiwi	74872733	11/06/02	Surface	170	35	75	0	0
Puu Moiwi	74872733	09/25/02	Surface	6,000	370	193	1,577	0
Puu Moiwi	74872733	08/06/03	Surface	37	0	35	0	0
Puu Moiwi	74872733	07/15/03	Surface	850	630	141	0	0
Puu Moiwi	74872733	08/06/03	Surface	5	0	0	0	5

UXO Remnant Summary  
Island Wide Summary

Work Area	GMU	Date	Source	Field Weight	Requiring Thermal Treatment (lbs)	Requiring Demil (lbs)	No Treatment Required (lbs)	Non-Hazardous Candle Material (lbs)
Puu Moiwi	74872733	04/29/03	BIP Generated	10	10	0	0	0
Puu Moiwi	74872734	10/07/02	Surface	185	45	95	0	0
Puu Moiwi	74872734	09/24/02	Surface	5,800	69	947	1,240	0
Puu Moiwi	74872734	09/19/03	BIP Generated	140	0	89	42	0
Puu Moiwi	74872735	02/21/02	Surface	140	0	121	0	0
Puu Moiwi	74872735	02/05/02	Surface	3,500	2,479	197	0	0
Puu Moiwi	74872735	10/21/02	BIP Generated	25	29	0	0	0
Puu Moiwi	74872736	03/14/02	Surface	1,030	101	301	584	0
Puu Moiwi	74872736	08/21/02	Surface	265	0	259	0	0
Puu Moiwi	74872736	02/12/03	BIP Generated	75	4	68	0	0
Puu Moiwi	74872737	04/03/02	Surface	1,080	96	38	680	0
Puu Moiwi	74872737	08/21/02	Surface	200	0	196	0	0
Puu Moiwi	74872738	04/01/02	Surface	870	0	41	751	0
Puu Moiwi	74872738	08/22/02	Surface	237	0	232	0	0
Puu Moiwi	74872738	04/29/03	BIP Generated	100	0	90	0	0
Puu Moiwi	74872739	08/22/02	Surface	305	0	288	0	0
Puu Moiwi	74872739	04/01/02	Surface	1,410	61	447	339	0
Puu Moiwi	74872739	04/29/03	BIP Generated	20	0	18	0	0
Naval Gun Fire Range	74872740	10/03/02	Surface	61	0	62	0	0
Naval Gun Fire Range	74872740	08/22/02	Surface	1,035	86	608	326	0
Naval Gun Fire Range	74872740	02/25/03	BIP Generated	129	7	18	43	0
Naval Gun Fire Range	74872741	08/22/02	Surface	955	25	720	158	0
Naval Gun Fire Range	74872741	10/03/02	Surface	55	0	61	0	0
Naval Gun Fire Range	74872741	06/06/03	BIP Generated	5	0	5	0	0
Naval Gun Fire Range	74872742	10/03/02	Surface	140	0	142	0	0
Naval Gun Fire Range	74872742	08/22/02	Surface	1,350	81	516	689	0
Naval Gun Fire Range	74872742	08/28/03	Surface	55	17	7	11	0
Naval Gun Fire Range	74872742	06/06/03	BIP Generated	121	0	110	15	0
Naval Gun Fire Range	74872743	08/07/02	Surface	875	189	623	0	0
Naval Gun Fire Range	74872743	06/06/03	BIP Generated	30	0	25	10	0
Naval Gun Fire Range	74872744	08/06/02	Surface	1,486	104	351	988	0
Naval Gun Fire Range	74872744	10/02/02	Surface	30	0	26	0	0
Naval Gun Fire Range	74872744	06/06/03	BIP Generated	145	0	135	15	0
Naval Gun Fire Range	74872745	06/04/02	Surface	409	0	388	0	0
Naval Gun Fire Range	74872745	03/26/02	Surface	368	301	0	0	0
Naval Gun Fire Range	74872745	03/26/02	Surface	265	128	2	0	0
Naval Gun Fire Range	74872745	11/13/02	BIP Generated	168	39	131	0	0
Naval Gun Fire Range	74872746	06/04/02	Surface	223	0	218	0	0
Naval Gun Fire Range	74872746	03/25/02	Surface	820	712	25	0	0
Naval Gun Fire Range	74872746	11/13/02	BIP Generated	69	0	71	0	0
Naval Gun Fire Range	74872747	06/20/02	Surface	171	0	153	0	0
Naval Gun Fire Range	74872747	04/16/02	Surface	962	521	370	0	0
Naval Gun Fire Range	74872747	11/13/02	BIP Generated	139	12	132	0	0
Naval Gun Fire Range	74872748	06/20/02	Surface	107	0	105	0	0
Naval Gun Fire Range	74872748	04/17/02	Surface	1,325	706	495	0	0

UXO Remnant Summary  
Island Wide Summary

Work Area	GMU	Date	Source	Field Weight	Requiring Thermal Treatment (lbs)	Requiring Demil (lbs)	No Treatment Required (lbs)	Non-Hazardous Candle Material (lbs)
Naval Gun Fire Range	74872748	11/13/02	BIP Generated	45	3	50	0	0
Naval Gun Fire Range	74872749	07/03/02	Surface	1,725	61	465	570	0
Naval Gun Fire Range	74872749	09/11/02	Surface	110	0	110	0	0
Naval Gun Fire Range	74872750	09/04/02	Surface	119	0	90	0	0
Naval Gun Fire Range	74872750	09/09/03	Surface	175	146	0	0	0
Naval Gun Fire Range	74872750	07/09/02	Surface	785	0	280	230	0
Naval Gun Fire Range	74872750	12/12/03	BIP Generated	50	0	45	0	0
Naval Gun Fire Range	74872750	02/11/03	BIP Generated	153	0	141	6	0
Naval Gun Fire Range	74872751	06/27/02	Surface	2,500	0	692	1,291	0
Naval Gun Fire Range	74872752	07/01/02	Surface	8,200	590	1,870	2,635	0
Naval Gun Fire Range	74872752	08/20/02	Surface	206	0	198	0	0
Naval Gun Fire Range	74872753	07/03/02	Surface	21,000	508	1,564	11,751	0
Naval Gun Fire Range	74872753	08/20/02	Surface	811	0	810	0	0
Naval Gun Fire Range	74872753	03/24/03	BIP Generated	311	21	279	0	0
Naval Gun Fire Range	74872754	07/09/02	Surface	12,650	5,194	2,350	46	0
Naval Gun Fire Range	74872754	09/03/02	Surface	297	0	297	0	0
Naval Gun Fire Range	74872754	02/11/03	BIP Generated	258	0	242	8	0
Naval Gun Fire Range	74872755	07/29/02	Surface	4,930	98	763	2,097	0
Naval Gun Fire Range	74872755	09/03/02	Surface	258	0	258	0	0
Naval Gun Fire Range	74872755	03/24/03	BIP Generated	257	24	229	0	0
Naval Gun Fire Range	74872756	08/21/02	Surface	2,000	100	400	700	0
Naval Gun Fire Range	74872756	09/04/02	Surface	75	0	75	0	0
Naval Gun Fire Range	74872757	08/22/02	Surface	2,000	214	472	1,105	0
Naval Gun Fire Range	74872757	10/23/02	Surface	15	0	16	0	0
Naval Gun Fire Range	74872757	02/25/03	BIP Generated	315	0	286	25	0
Naval Gun Fire Range	74872758	08/20/02	Surface	2,200	226	166	1,916	0
Naval Gun Fire Range	74872758	10/09/02	Surface	35	7	26	0	0
Naval Gun Fire Range	74872759	08/19/02	Surface	2,100	124	866	626	0
Naval Gun Fire Range	74872759	10/09/02	Surface	127	0	129	0	0
Naval Gun Fire Range	74872760	10/09/02	Surface	2	0	2	0	0
Naval Gun Fire Range	74872760	09/05/02	Surface	1,565	66	722	515	0
Naval Gun Fire Range	74872760	12/12/03	BIP Generated	270	0	200	34	0
Naval Gun Fire Range	74872761	09/04/02	Surface	505	39	114	281	0
Naval Gun Fire Range	74872761	10/30/02	Surface	50	0	51	0	0
Naval Gun Fire Range	74872761	06/06/03	BIP Generated	35	0	28	7	0
Naval Gun Fire Range	74872762	09/04/02	Surface	710	86	144	471	0
Naval Gun Fire Range	74872762	10/30/02	Surface	1	0	1	0	0
Naval Gun Fire Range	74872763	08/15/02	Surface	765	55	83	370	0
Naval Gun Fire Range	74872763	10/30/02	Surface	5	0	6	0	0
Naval Gun Fire Range	74872763	02/25/03	BIP Generated	160	0	141	21	0
Naval Gun Fire Range	74872764	08/19/02	Surface	1,160	96	258	6	0
Naval Gun Fire Range	74872764	10/30/02	Surface	1	0	2	0	0
Naval Gun Fire Range	74872765	09/04/02	Surface	380	204	109	0	0
Naval Gun Fire Range	74872766	09/04/02	Surface	366	26	19	236	0
Naval Gun Fire Range	74872766	10/30/02	Surface	50	0	49	0	0

UXO Remnant Summary  
Island Wide Summary

Work Area	GMU	Date	Source	Field Weight	Requiring Thermal Treatment (lbs)	Requiring Demil (lbs)	No Treatment Required (lbs)	Non-Hazardous Candle Material (lbs)
Naval Gun Fire Range	74872766	04/28/03	BIP Generated	135	0	0	102	0
North Coast	74872776	11/19/02	Surface	10	0	6	0	0
North Coast	74872776	11/13/02	Surface	70	12	4	33	0
North Coast	74872777	10/07/02	Surface	2	0	2	0	0
North Coast	74872777	08/28/02	Surface	20	4	1	7	0
North Coast	74872778	08/21/02	Surface	35	5	2	17	0
North Coast	74872778	10/07/02	Surface	30	0	20	0	0
North Coast	74872779	08/21/02	Surface	65	36	23	0	0
Kamohio	74882706	08/06/03	Surface	30	15	7	9	0
Kamohio	74882707	08/11/03	Surface	50	24	11	15	0
Kamohio	74882712	09/16/03	Surface	3,500	1,026	1,747	0	0
Kamohio	74882712	10/01/03	Surface	1	0	1	0	0
Kamohio	74882712	12/15/03	BIP Generated	5	0	0	4	0
Kamohio	74882713	09/16/03	Surface	4	2	1	1	0
Kamohio	74882713	08/28/03	Surface	3,200	628	1,568	80	0
Kamohio	74882714	08/12/03	Surface	3,000	926	367	562	0
Kamohio	74882714	08/19/03	Surface	5	0	4	0	0
Kamohio	74882715	08/01/03	Surface	3,750	984	702	516	0
Kamohio	74882715	08/14/03	Surface	70	0	72	0	0
Kamohio	74882716	07/14/03	Surface	13,200	2,511	0	2,054	0
Kamohio	74882716	08/06/03	Surface	2	0	0	0	2
Kamohio	74882716	08/06/03	Surface	192	37	16	25	0
Kamohio	74882716	12/15/03	BIP Generated	1	0	0	1	0
Kamohio	74882717	06/04/03	Surface	3,000	1,670	303	681	0
Kamohio	74882717	06/23/03	Surface	31	0	28	0	0
Kamohio	74882718	05/22/03	Surface	2,755	633	203	736	0
Kamohio	74882718	06/05/03	Surface	565	0	542	0	0
Kamohio	74882718	06/05/03	Surface	2	0	0	0	2
Kamohio	74882718	09/22/03	BIP Generated	35	0	0	20	0
Kamohio	74882719	03/27/00	Subsurface	900	276	437	0	0
Kamohio	74882719	06/12/03	Surface	2,250	633	238	806	0
Kamohio	74882719	06/25/03	Surface	70	0	64	0	0
Kamohio	74882719	07/12/01	Surface	45	43	0	0	0
Kamohio	74882719	08/07/01	Surface	2	1	0	0	0
OBOD	74882719	03/27/00	Subsurface	900	276	437	0	0
OBOD	74882719	07/12/01	Surface	45	43	0	0	0
OBOD	74882719	08/07/01	Surface	2	1	0	0	0
OBOD	74882719	06/12/03	Surface	2,250	633	238	806	0
OBOD	74882719	06/25/03	Surface	70	0	64	0	0
Naval Gun Fire Range	74882720	02/26/04	Subsurface	58	22	0	36	0
Naval Gun Fire Range	74882720	03/26/01	Subsurface	90	54	1	0	0
Naval Gun Fire Range	74882720	03/08/01	Subsurface	134	80	1	0	0
Naval Gun Fire Range	74882720	07/20/00	Subsurface	50	0	46	0	0
Naval Gun Fire Range	74882720	07/12/00	Subsurface	1,800	1,314	161	0	0
Naval Gun Fire Range	74882720	04/20/00	Subsurface	100	9	86	0	0

UXO Remnant Summary  
Island Wide Summary

Work Area	GMU	Date	Source	Field Weight	Requiring Thermal Treatment (lbs)	Requiring Demil (lbs)	No Treatment Required (lbs)	Non-Hazardous Candle Material (lbs)
Naval Gun Fire Range	74882720	04/03/01	Subsurface	35	0	29	0	0
Naval Gun Fire Range	74882720	11/22/99	Surface	145	97	39	0	0
Naval Gun Fire Range	74882720	11/09/99	Surface	1,165	1,939	18	0	0
Naval Gun Fire Range	74882720	08/21/00	BIP Generated	35	27	0	0	0
Naval Gun Fire Range	74882720	06/18/01	BIP Generated	35	37	0	0	0
OBOD	74882720	04/20/00	Subsurface	100	9	86	0	0
OBOD	74882720	04/03/01	Subsurface	35	0	29	0	0
OBOD	74882720	02/26/04	Subsurface	58	22	0	36	0
OBOD	74882720	03/26/01	Subsurface	90	54	1	0	0
OBOD	74882720	03/08/01	Subsurface	134	80	1	0	0
OBOD	74882720	07/20/00	Subsurface	50	0	46	0	0
OBOD	74882720	07/12/00	Subsurface	1,800	1,314	161	0	0
OBOD	74882720	11/22/99	Surface	145	97	39	0	0
OBOD	74882720	11/09/99	Surface	1,165	1,939	18	0	0
OBOD	74882720	06/18/01	BIP Generated	35	37	0	0	0
OBOD	74882720	08/21/00	BIP Generated	35	27	0	0	0
Naval Gun Fire Range	74882721	06/27/02	Surface	212	67	134	0	0
Naval Gun Fire Range	74882721	06/10/02	Surface	5,300	2,781	600	0	0
Naval Gun Fire Range	74882721	12/03/02	Surface	375	166	58	0	0
Naval Gun Fire Range	74882721	12/24/02	Surface	12	0	14	0	0
Naval Gun Fire Range	74882721	10/22/02	BIP Generated	30	28	0	0	0
Naval Gun Fire Range	74882722	04/03/03	Surface	525	64	13	116	0
Naval Gun Fire Range	74882722	05/19/03	Surface	290	66	53	50	0
Naval Gun Fire Range	74882722	03/20/03	Surface	26,000	3,175	1,149	5,772	0
Naval Gun Fire Range	74882722	06/30/03	Surface	25	12	13	0	0
Naval Gun Fire Range	74882723	09/29/03	Surface	1,350	432	201	212	0
Naval Gun Fire Range	74882723	10/07/03	Surface	70	0	65	0	0
Naval Gun Fire Range	74882723	03/20/03	Surface	21,250	519	2,595	4,718	0
Naval Gun Fire Range	74882723	04/02/03	Surface	235	29	6	52	0
Naval Gun Fire Range	74882724	11/20/03	Surface	850	0	150	574	0
Naval Gun Fire Range	74882724	12/10/03	Surface	35	0	0	31	0
Naval Gun Fire Range	74882724	06/27/02	Surface	225	131	84	0	0
Naval Gun Fire Range	74882724	04/09/02	Surface	19,000	4,886	1,667	0	0
Naval Gun Fire Range	74882724	02/11/03	BIP Generated	190	161	0	0	0
Naval Gun Fire Range	74882725	04/09/02	Surface	6,000	2,032	140	0	0
Naval Gun Fire Range	74882725	06/26/02	Surface	35	0	32	0	0
Naval Gun Fire Range	74882726	06/20/00	Subsurface	2	5	0	0	0
Naval Gun Fire Range	74882726	06/15/00	Subsurface	5	0	4	0	0
Naval Gun Fire Range	74882726	02/17/04	Subsurface	1	1	0	0	0
Naval Gun Fire Range	74882726	06/12/00	Subsurface	653	465	50	0	0
Naval Gun Fire Range	74882726	05/10/00	Surface	1,400	817	154	0	0
Naval Gun Fire Range	74882726	05/10/00	Surface	2,200	910	176	0	0
Naval Gun Fire Range	74882726	05/16/00	Surface	1,645	857	121	0	0
Naval Gun Fire Range	74882726	10/07/03	Surface	1	0	1	0	0
Naval Gun Fire Range	74882726	09/26/03	Surface	360	222	0	40	0

UXO Remnant Summary  
Island Wide Summary

Work Area	GMU	Date	Source	Field Weight	Requiring Thermal Treatment (lbs)	Requiring Demil (lbs)	No Treatment Required (lbs)	Non-Hazardous Candle Material (lbs)
Naval Gun Fire Range	74882726	04/04/02	Surface	12,500	5,690	1,326	0	0
Naval Gun Fire Range	74882726	06/25/02	Surface	75	0	79	0	0
Naval Gun Fire Range	74882726	03/20/04	Surface	230	223	0	0	0
Naval Gun Fire Range	74882726	02/05/04	Surface	560	0	15	223	0
Naval Gun Fire Range	74882726	12/15/03	BIP Generated	30	0	29	0	0
Naval Gun Fire Range	74882726	10/22/02	BIP Generated	28	2	23	0	0
Upper K1 Road	74882726	06/20/00	Subsurface	2	5	0	0	0
Upper K1 Road	74882726	06/15/00	Subsurface	5	0	4	0	0
Upper K1 Road	74882726	02/17/04	Subsurface	1	1	0	0	0
Upper K1 Road	74882726	06/12/00	Subsurface	653	465	50	0	0
Upper K1 Road	74882726	02/05/04	Surface	560	0	15	223	0
Upper K1 Road	74882726	06/25/02	Surface	75	0	79	0	0
Upper K1 Road	74882726	05/10/00	Surface	1,400	817	154	0	0
Upper K1 Road	74882726	05/10/00	Surface	2,200	910	176	0	0
Upper K1 Road	74882726	05/16/00	Surface	1,645	857	121	0	0
Upper K1 Road	74882726	10/07/03	Surface	1	0	1	0	0
Upper K1 Road	74882726	09/26/03	Surface	360	222	0	40	0
Upper K1 Road	74882726	04/04/02	Surface	12,500	5,690	1,326	0	0
Upper K1 Road	74882726	03/20/04	Surface	230	223	0	0	0
Upper K1 Road	74882726	10/22/02	BIP Generated	28	2	23	0	0
Upper K1 Road	74882726	12/15/03	BIP Generated	30	0	29	0	0
Naval Gun Fire Range	74882727	01/19/00	Subsurface	790	233	105	0	0
Naval Gun Fire Range	74882727	02/13/04	Subsurface	15	15	0	0	0
Naval Gun Fire Range	74882727	01/14/04	Subsurface	20	0	0	18	0
Naval Gun Fire Range	74882727	08/04/00	Subsurface	8	8	0	0	0
Naval Gun Fire Range	74882727	06/12/00	Subsurface	5	6	0	0	0
Naval Gun Fire Range	74882727	01/19/00	Subsurface	7	0	7	0	0
Naval Gun Fire Range	74882727	06/25/02	Surface	126	0	91	0	0
Naval Gun Fire Range	74882727	11/23/99	Surface	121	45	22	0	0
Naval Gun Fire Range	74882727	04/04/02	Surface	700	366	8	0	0
Puu Moiwi	74882727	01/19/00	Subsurface	790	233	105	0	0
Puu Moiwi	74882727	02/13/04	Subsurface	15	15	0	0	0
Puu Moiwi	74882727	01/14/04	Subsurface	20	0	0	18	0
Puu Moiwi	74882727	08/04/00	Subsurface	8	8	0	0	0
Puu Moiwi	74882727	06/12/00	Subsurface	5	6	0	0	0
Puu Moiwi	74882727	01/19/00	Subsurface	7	0	7	0	0
Puu Moiwi	74882727	11/23/99	Surface	121	45	22	0	0
Puu Moiwi	74882727	04/04/02	Surface	700	366	8	0	0
Upper K1 Road	74882727	01/19/00	Subsurface	790	233	105	0	0
Upper K1 Road	74882727	02/13/04	Subsurface	15	15	0	0	0
Upper K1 Road	74882727	01/14/04	Subsurface	20	0	0	18	0
Upper K1 Road	74882727	08/04/00	Subsurface	8	8	0	0	0
Upper K1 Road	74882727	06/12/00	Subsurface	5	6	0	0	0
Upper K1 Road	74882727	01/19/00	Subsurface	7	0	7	0	0
Upper K1 Road	74882727	06/25/02	Surface	126	0	91	0	0



UXO Remnant Summary  
Island Wide Summary

Work Area	GMU	Date	Source	Field Weight	Requiring Thermal Treatment (lbs)	Requiring Demil (lbs)	No Treatment Required (lbs)	Non-Hazardous Candle Material (lbs)
Upper K1 Road	74882727	11/23/99	Surface	121	45	22	0	0
Upper K1 Road	74882727	04/04/02	Surface	700	366	8	0	0
Puu Moiwi	74882728	04/11/02	Surface	5,030	2,773	241	0	0
Puu Moiwi	74882728	06/25/02	Surface	75	0	81	0	0
Puu Moiwi	74882728	10/21/02	BIP Generated	50	0	52	0	0
Puu Moiwi	74882729	02/04/02	Surface	4,350	2,719	257	0	0
Puu Moiwi	74882729	04/10/02	Surface	120	0	116	0	0
Puu Moiwi	74882730	05/29/02	Surface	710	327	46	0	0
Puu Moiwi	74882730	02/02/02	Surface	1,700	1,579	78	0	0
Puu Moiwi	74882730	04/11/02	Surface	120	0	122	0	0
Puu Moiwi	74882730	06/12/02	Surface	1	1	0	0	0
Puu Moiwi	74882731	02/21/02	Surface	1,850	1,601	86	0	0
Puu Moiwi	74882731	04/25/02	Surface	145	0	139	0	0
Puu Moiwi	74882732	11/18/02	Surface	70	7	7	9	0
Puu Moiwi	74882732	02/26/02	Surface	2,995	1,666	20	0	0
Puu Moiwi	74882732	04/25/02	Surface	185	0	176	0	0
Puu Moiwi	74882732	10/21/02	BIP Generated	150	13	141	0	0
Puu Moiwi	74882733	02/28/02	Surface	4,135	3,010	890	0	0
Puu Moiwi	74882733	04/25/02	Surface	80	0	86	0	0
Puu Moiwi	74882734	03/05/02	Surface	2,515	1,792	310	0	0
Puu Moiwi	74882734	04/24/02	Surface	187	0	192	0	0
Puu Moiwi	74882735	02/04/02	Surface	2,500	1,064	150	0	0
Puu Moiwi	74882735	02/21/02	Surface	25	0	24	0	0
Puu Moiwi	74882736	04/11/02	Surface	990	21	74	589	0
Puu Moiwi	74882736	09/03/02	Surface	124	0	131	0	0
Puu Moiwi	74882737	04/11/02	Surface	840	90	295	174	0
Puu Moiwi	74882737	09/03/02	Surface	184	0	175	0	0
Puu Moiwi	74882738	05/03/02	Surface	600	21	36	523	0
Puu Moiwi	74882738	09/03/02	Surface	373	0	360	0	0
Puu Moiwi	74882739	04/24/02	Surface	900	0	141	439	0
Puu Moiwi	74882739	08/29/02	Surface	179	0	139	0	0
Puu Moiwi	74882739	02/12/03	BIP Generated	120	0	124	0	0
Naval Gun Fire Range	74882740	11/12/02	Surface	55	2	51	0	0
Naval Gun Fire Range	74882740	05/06/02	Surface	275	0	258	0	0
Naval Gun Fire Range	74882740	03/27/02	Surface	1,213	440	277	0	0
Naval Gun Fire Range	74882741	05/07/02	Surface	135	0	210	0	0
Naval Gun Fire Range	74882741	04/02/02	Surface	940	576	191	0	0
Naval Gun Fire Range	74882741	11/12/02	BIP Generated	5	6	0	0	0
Naval Gun Fire Range	74882742	04/03/02	Surface	733	285	361	0	0
Naval Gun Fire Range	74882742	05/08/02	Surface	295	0	288	0	0
Naval Gun Fire Range	74882742	11/12/02	BIP Generated	5	3	0	0	0
Naval Gun Fire Range	74882743	03/21/02	Surface	1,184	196	356	0	0
Naval Gun Fire Range	74882743	05/15/02	Surface	255	0	238	0	0
Naval Gun Fire Range	74882743	11/12/02	BIP Generated	75	2	71	0	0
Naval Gun Fire Range	74882744	05/15/02	Surface	95	0	83	0	0

UXO Remnant Summary  
Island Wide Summary

Work Area	GMU	Date	Source	Field Weight	Requiring Thermal Treatment (lbs)	Requiring Demil (lbs)	No Treatment Required (lbs)	Non-Hazardous Candle Material (lbs)
Naval Gun Fire Range	74882744	04/04/02	Surface	1,183	268	396	0	0
Naval Gun Fire Range	74882744	05/16/02	Surface	10	0	12	0	0
Naval Gun Fire Range	74882744	11/12/02	BIP Generated	315	6	326	0	0
Naval Gun Fire Range	74882745	09/16/02	Surface	70	0	70	0	0
Naval Gun Fire Range	74882745	08/20/02	Surface	982	26	285	590	0
Naval Gun Fire Range	74882745	02/25/03	BIP Generated	50	2	7	16	0
Naval Gun Fire Range	74882746	08/21/02	Surface	1,337	0	770	569	0
Naval Gun Fire Range	74882746	09/16/02	Surface	109	0	99	10	0
Naval Gun Fire Range	74882747	08/08/02	Surface	2,100	20	441	799	0
Naval Gun Fire Range	74882747	09/16/02	Surface	190	0	180	0	0
Naval Gun Fire Range	74882748	08/15/02	Surface	2,970	30	275	1,795	0
Naval Gun Fire Range	74882748	09/16/02	Surface	20	0	25	0	0
Naval Gun Fire Range	74882748	02/25/03	BIP Generated	149	8	21	50	0
Naval Gun Fire Range	74882750	06/24/02	Surface	4,000	249	501	2,415	0
Naval Gun Fire Range	74882750	08/14/02	Surface	3	0	2	0	0
Naval Gun Fire Range	74882751	06/24/02	Surface	3,600	67	988	1,285	0
Naval Gun Fire Range	74882751	08/14/02	Surface	163	0	147	0	0
Naval Gun Fire Range	74882752	09/24/03	Surface	138	0	130	0	0
Naval Gun Fire Range	74882752	09/04/03	Surface	600	220	0	209	0
Naval Gun Fire Range	74882752	08/15/02	Surface	176	0	176	0	0
Naval Gun Fire Range	74882752	06/24/02	Surface	5,200	283	1,151	2,197	0
Naval Gun Fire Range	74882752	02/11/03	BIP Generated	341	0	324	7	0
Naval Gun Fire Range	74882753	06/18/02	Surface	7,000	287	1,549	2,589	0
Naval Gun Fire Range	74882753	08/20/02	Surface	85	0	78	0	0
Naval Gun Fire Range	74882753	12/11/02	BIP Generated	419	0	390	0	0
Naval Gun Fire Range	74882754	06/19/02	Surface	5,900	202	648	2,690	0
Naval Gun Fire Range	74882754	09/03/02	Surface	299	0	299	0	0
Naval Gun Fire Range	74882754	02/11/03	BIP Generated	144	0	146	0	0
Naval Gun Fire Range	74882755	08/08/02	Surface	3,000	511	1,289	0	0
Naval Gun Fire Range	74882755	09/04/02	Surface	84	0	84	0	0
Naval Gun Fire Range	74882755	02/25/03	BIP Generated	290	0	286	5	0
Naval Gun Fire Range	74882756	08/08/02	Surface	2,000	76	372	752	0
Naval Gun Fire Range	74882756	09/04/02	Surface	129	0	129	0	0
Naval Gun Fire Range	74882756	03/24/03	BIP Generated	608	26	564	0	0
Naval Gun Fire Range	74882757	08/12/02	Surface	2,900	1,453	287	0	0
Naval Gun Fire Range	74882757	08/21/02	Surface	30	0	30	0	0
Naval Gun Fire Range	74882757	12/11/02	BIP Generated	50	0	49	0	0
Naval Gun Fire Range	74882758	08/13/02	Surface	2,500	1,277	223	0	0
Naval Gun Fire Range	74882758	08/21/02	Surface	73	0	73	0	0
Naval Gun Fire Range	74882758	12/11/02	BIP Generated	10	0	6	0	0
Naval Gun Fire Range	74882759	08/21/02	Surface	69	0	69	0	0
Naval Gun Fire Range	74882759	08/15/02	Surface	1,100	0	178	512	0
Naval Gun Fire Range	74882759	02/25/03	BIP Generated	280	0	284	0	0
Naval Gun Fire Range	74882760	08/22/02	Surface	719	126	306	214	0
Naval Gun Fire Range	74882760	10/24/02	Surface	207	0	208	0	0

UXO Remnant Summary  
Island Wide Summary

Work Area	GMU	Date	Source	Field Weight	Requiring Thermal Treatment (lbs)	Requiring Demil (lbs)	No Treatment Required (lbs)	Non-Hazardous Candle Material (lbs)
Naval Gun Fire Range	74882760	03/24/03	BIP Generated	208	0	204	0	0
Naval Gun Fire Range	74882761	08/22/02	Surface	911	121	116	596	0
Naval Gun Fire Range	74882761	04/25/03	BIP Generated	35	0	0	31	0
Naval Gun Fire Range	74882762	08/26/02	Surface	1,675	117	201	1,209	0
Naval Gun Fire Range	74882762	10/24/02	Surface	3	0	2	0	0
Naval Gun Fire Range	74882762	06/06/03	BIP Generated	15	0	10	5	0
Naval Gun Fire Range	74882763	08/19/02	Surface	1,470	161	178	940	0
Naval Gun Fire Range	74882763	10/24/02	Surface	1	0	1	0	0
Naval Gun Fire Range	74882764	10/24/02	Surface	2	0	2	0	0
Naval Gun Fire Range	74882764	08/28/02	Surface	1,037	118	206	721	0
Naval Gun Fire Range	74882765	09/25/03	Surface	100	35	4	38	0
Naval Gun Fire Range	74882765	10/07/03	Surface	69	24	3	26	0
Naval Gun Fire Range	74882765	09/03/02	Surface	640	347	215	0	0
Naval Gun Fire Range	74882766	09/05/02	Surface	302	0	88	226	0
North Coast	74882766	02/25/03	BIP Generated	70	0	69	0	0
North Coast	74882776	11/19/02	Surface	5	0	5	0	0
North Coast	74882776	11/12/02	Surface	105	18	8	38	0
North Coast	74882777	11/19/02	Surface	55	15	1	25	0
North Coast	74882777	12/05/02	Surface	15	0	9	0	0
North Coast	74882778	10/07/02	Surface	35	0	27	0	0
North Coast	74882778	08/26/02	Surface	35	5	3	16	0
Kamohio	74882779	08/28/02	Surface	200	6	2	129	0
Kamohio	74892706	08/01/03	Surface	100	78	0	0	0
Kamohio	74892707	07/23/03	Surface	180	43	7	17	0
Kamohio	74892712	10/01/03	Surface	5	0	6	0	0
Kamohio	74892712	09/18/03	Surface	1,250	852	0	0	0
Kamohio	74892712	10/01/03	Surface	3	0	0	0	3
Kamohio	74892713	08/26/03	Surface	3,000	213	536	404	0
Kamohio	74892713	09/12/03	Surface	65	12	26	9	0
Kamohio	74892713	12/15/03	BIP Generated	55	0	20	31	0
Kamohio	74892714	08/25/03	Surface	2,500	312	601	398	0
Kamohio	74892715	08/15/03	Surface	2,500	462	347	241	0
Kamohio	74892715	08/19/03	Surface	5	2	0	1	0
Kamohio	74892716	08/19/03	Surface	35	7	5	4	0
Kamohio	74892716	08/14/03	Surface	6,750	1,247	936	652	0
Kamohio	74892716	12/15/03	BIP Generated	2	0	0	2	0
Kamohio	74892717	06/23/03	Surface	10	0	0	0	10
Kamohio	74892717	06/04/03	Surface	8,900	2,156	1,513	408	0
Kamohio	74892717	06/23/03	Surface	205	0	198	0	0
Kamohio	74892717	12/08/03	Surface	650	145	18	282	0
Kamohio	74892717	12/24/03	Surface	37	0	35	0	0
Kamohio	74892717	09/22/03	BIP Generated	35	0	0	36	0
Kamohio	74892718	06/18/03	Surface	118	0	53	0	0
Kamohio	74892718	05/29/03	Surface	5,620	1,524	1,206	621	0
Kamohio	74892719	04/01/00	Subsurface	50	0	50	0	0

UXO Remnant Summary  
Island Wide Summary

Work Area	GMU	Date	Source	Field Weight	Requiring Thermal Treatment (lbs)	Requiring Demil (lbs)	No Treatment Required (lbs)	Non-Hazardous Candle Material (lbs)
Kamohio	74892719	05/03/01	Subsurface	5	5	0	0	0
Kamohio	74892719	03/29/00	Subsurface	25	0	25	0	0
Kamohio	74892719	06/19/03	Surface	160	45	47	46	0
Kamohio	74892719	06/19/03	Surface	2	0	0	0	2
OBOD	74892719	04/01/00	Subsurface	50	0	50	0	0
OBOD	74892719	05/03/01	Subsurface	5	5	0	0	0
OBOD	74892719	03/29/00	Subsurface	25	0	25	0	0
OBOD	74892719	06/11/03	Surface	4,000	541	3,012	0	0
OBOD	74892719	06/19/03	Surface	160	45	47	46	0
OBOD	74892719	06/19/03	Surface	2	0	0	0	2
OBOD	74892719	06/11/03	Surface	4,000	541	3,012	0	0
Naval Gun Fire Range	74892720	04/09/01	Surface	300	104	1	0	0
OBOD	74892720	02/28/01	Subsurface	139	90	58	0	0
OBOD	74892720	03/14/01	Subsurface	25	0	24	0	0
OBOD	74892720	03/21/00	Subsurface	2,150	963	832	0	0
OBOD	74892720	03/29/00	Subsurface	325	5	275	0	0
OBOD	74892720	07/19/00	Subsurface	5	0	5	0	0
OBOD	74892720	07/07/00	Subsurface	2,450	1,051	378	0	0
OBOD	74892720	11/01/99	Surface	968	557	20	0	0
OBOD	74892720	11/27/99	Surface	75	79	0	0	0
OBOD	74892720	11/16/99	Surface	1,670	1,447	101	0	0
Naval Gun Fire Range	74892721	03/20/03	Surface	6,000	733	147	1,332	0
Naval Gun Fire Range	74892721	07/25/03	BIP Generated	200	0	140	42	0
Naval Gun Fire Range	74892721	07/25/03	BIP Generated	200	0	140	42	0
OBOD	74892721	04/03/03	Surface	423	52	11	94	0
OBOD	74892721	03/20/03	Surface	6,000	733	147	1,332	0
Naval Gun Fire Range	74892722	01/03/01	Surface	3,500	2,900	310	0	0
Naval Gun Fire Range	74892722	01/22/02	Surface	105	65	35	0	0
Naval Gun Fire Range	74892723	01/07/02	Surface	9,550	3,138	300	0	0
Naval Gun Fire Range	74892723	01/22/02	Surface	125	81	52	0	0
Naval Gun Fire Range	74892724	05/09/02	Surface	6,700	2,678	307	0	0
Naval Gun Fire Range	74892724	06/27/02	Surface	130	0	134	0	0
Naval Gun Fire Range	74892724	02/11/03	BIP Generated	1	1	0	0	0
Naval Gun Fire Range	74892725	06/12/00	Subsurface	10	13	0	0	0
Naval Gun Fire Range	74892725	09/26/02	Surface	4,950	0	5,104	0	0
Naval Gun Fire Range	74892725	11/06/03	Surface	1,100	401	398	216	0
Naval Gun Fire Range	74892725	12/10/03	Surface	599	0	581	0	0
Naval Gun Fire Range	74892725	12/10/03	Surface	30	0	0	0	30
Naval Gun Fire Range	74892725	02/11/04	Surface	140	30	0	120	0
Naval Gun Fire Range	74892725	05/23/02	Surface	30,500	761	23,761	2,193	0
Naval Gun Fire Range	74892725	04/29/03	BIP Generated	3,175	0	2,809	0	0
Upper K1 Road	74892725	06/12/00	Subsurface	10	13	0	0	0
Upper K1 Road	74892725	05/23/02	Surface	30,500	761	23,761	2,193	0
Upper K1 Road	74892725	09/26/02	Surface	4,950	0	5,104	0	0
Upper K1 Road	74892725	11/06/03	Surface	1,100	401	398	216	0

UXO Remnant Summary  
Island Wide Summary

Work Area	GMU	Date	Source	Field Weight	Requiring Thermal Treatment (lbs)	Requiring Demil (lbs)	No Treatment Required (lbs)	Non-Hazardous Candle Material (lbs)
Upper K1 Road	74892725	12/10/03	Surface	599	0	581	0	0
Upper K1 Road	74892725	12/10/03	Surface	30	0	0	0	30
Upper K1 Road	74892725	02/11/04	Surface	140	30	0	120	0
Upper K1 Road	74892725	04/29/03	BIP Generated	3,175	0	2,809	0	0
Naval Gun Fire Range	74892726	12/09/99	Subsurface	250	201	0	0	0
Naval Gun Fire Range	74892726	01/14/04	Subsurface	6,000	250	250	1,389	0
Naval Gun Fire Range	74892726	09/10/02	Subsurface	69,000	10,535	47,463	5,412	0
Naval Gun Fire Range	74892726	02/13/04	Subsurface	20	10	0	10	0
Naval Gun Fire Range	74892726	08/24/00	Subsurface	6	5	0	0	0
Naval Gun Fire Range	74892726	08/15/00	Subsurface	45	48	0	0	0
Naval Gun Fire Range	74892726	07/12/00	Subsurface	3	3	0	0	0
Naval Gun Fire Range	74892726	06/12/00	Subsurface	12	9	2	0	0
Naval Gun Fire Range	74892726	01/28/04	Subsurface	210	0	68	123	0
Naval Gun Fire Range	74892726	04/16/02	Surface	1,500	560	1,008	0	0
Naval Gun Fire Range	74892726	04/23/02	Surface	5,000	5,069	285	0	0
Naval Gun Fire Range	74892726	02/19/02	Surface	5,200	5,755	143	0	0
Naval Gun Fire Range	74892726	05/23/02	Surface	300	298	0	0	0
Naval Gun Fire Range	74892726	07/02/02	Surface	40	0	38	0	0
Naval Gun Fire Range	74892726	01/23/02	Surface	30,000	32,657	0	0	0
Naval Gun Fire Range	74892726	05/05/03	Surface	1,500	72	56	389	0
Naval Gun Fire Range	74892726	03/16/04	Surface	10	0	10	0	0
Naval Gun Fire Range	74892726	02/17/04	Surface	605	171	110	289	0
Naval Gun Fire Range	74892726	10/03/01	Surface	17,000	17,027	0	0	0
Naval Gun Fire Range	74892726	10/02/01	Surface	500	575	0	0	0
Naval Gun Fire Range	74892726	09/14/01	Surface	600	405	0	0	0
Naval Gun Fire Range	74892726	09/24/01	Surface	2,600	0	3,295	0	0
Naval Gun Fire Range	74892726	12/17/01	Surface	700	654	6	0	0
Naval Gun Fire Range	74892726	01/14/02	Surface	18,000	17,570	0	0	0
Naval Gun Fire Range	74892726	02/12/02	Surface	3,000	1,754	1,532	0	0
Naval Gun Fire Range	74892726	12/28/01	Surface	1,200	1,297	0	0	0
Naval Gun Fire Range	74892726	01/07/02	Surface	30,000	29,476	0	0	0
Naval Gun Fire Range	74892726	12/17/01	Surface	900	825	31	0	0
Naval Gun Fire Range	74892726	12/12/01	Surface	3,400	300	3,083	0	0
Naval Gun Fire Range	74892726	12/11/01	Surface	3,300	300	3,385	0	0
Naval Gun Fire Range	74892726	12/11/01	Surface	3,600	2,664	2,250	0	0
Naval Gun Fire Range	74892726	11/13/01	Surface	3,000	2,084	1,252	0	0
Naval Gun Fire Range	74892726	12/26/01	Surface	1,500	2,072	0	0	0
Naval Gun Fire Range	74892726	03/25/03	BIP Generated	220	0	214	6	0
Puu Moiwi	74892726	12/09/99	Subsurface	250	201	0	0	0
Puu Moiwi	74892726	01/14/04	Subsurface	6,000	250	250	1,389	0
Puu Moiwi	74892726	09/10/02	Subsurface	69,000	10,535	47,463	5,412	0
Puu Moiwi	74892726	02/13/04	Subsurface	20	10	0	10	0
Puu Moiwi	74892726	08/24/00	Subsurface	6	5	0	0	0
Puu Moiwi	74892726	08/15/00	Subsurface	45	48	0	0	0
Puu Moiwi	74892726	07/12/00	Subsurface	3	3	0	0	0

UXO Remnant Summary  
Island Wide Summary

Work Area	GMU	Date	Source	Field Weight	Requiring Thermal Treatment (lbs)	Requiring Demil (lbs)	No Treatment Required (lbs)	Non-Hazardous Candle Material (lbs)
Puu Moiwi	74892726	06/12/00	Subsurface	12	9	2	0	0
Puu Moiwi	74892726	01/28/04	Subsurface	210	0	68	123	0
Puu Moiwi	74892726	08/15/00	Subsurface	45	48	0	0	0
Puu Moiwi	74892726	09/26/02	Surface	220	0	256	0	0
Puu Moiwi	74892726	04/16/02	Surface	1,500	560	1,008	0	0
Puu Moiwi	74892726	04/23/02	Surface	5,000	5,069	285	0	0
Puu Moiwi	74892726	02/19/02	Surface	5,200	5,755	143	0	0
Puu Moiwi	74892726	05/23/02	Surface	300	298	0	0	0
Puu Moiwi	74892726	07/02/02	Surface	40	0	38	0	0
Puu Moiwi	74892726	01/23/02	Surface	30,000	32,657	0	0	0
Puu Moiwi	74892726	05/05/03	Surface	1,500	72	56	389	0
Puu Moiwi	74892726	03/16/04	Surface	10	0	10	0	0
Puu Moiwi	74892726	02/17/04	Surface	605	171	110	289	0
Puu Moiwi	74892726	10/03/01	Surface	17,000	17,027	0	0	0
Puu Moiwi	74892726	10/02/01	Surface	500	575	0	0	0
Puu Moiwi	74892726	09/14/01	Surface	600	405	0	0	0
Puu Moiwi	74892726	09/24/01	Surface	2,600	0	3,295	0	0
Puu Moiwi	74892726	12/17/01	Surface	700	654	6	0	0
Puu Moiwi	74892726	01/14/02	Surface	18,000	17,570	0	0	0
Puu Moiwi	74892726	02/12/02	Surface	3,000	1,754	1,532	0	0
Puu Moiwi	74892726	12/28/01	Surface	1,200	1,297	0	0	0
Puu Moiwi	74892726	01/07/02	Surface	30,000	29,476	0	0	0
Puu Moiwi	74892726	12/17/01	Surface	900	825	31	0	0
Puu Moiwi	74892726	12/12/01	Surface	3,400	300	3,083	0	0
Puu Moiwi	74892726	12/11/01	Surface	3,300	300	3,385	0	0
Puu Moiwi	74892726	12/11/01	Surface	3,600	2,664	2,250	0	0
Puu Moiwi	74892726	11/13/01	Surface	3,000	2,084	1,252	0	0
Puu Moiwi	74892726	12/26/01	Surface	1,500	2,072	0	0	0
Puu Moiwi	74892726	03/25/03	BIP Generated	220	0	214	6	0
Upper K1 Road	74892726	07/12/00	Subsurface	3	3	0	0	0
Upper K1 Road	74892726	06/12/00	Subsurface	12	9	2	0	0
Upper K1 Road	74892726	01/28/04	Subsurface	210	0	68	123	0
Upper K1 Road	74892726	02/13/04	Subsurface	20	10	0	10	0
Upper K1 Road	74892726	12/09/99	Subsurface	250	201	0	0	0
Upper K1 Road	74892726	01/14/04	Subsurface	6,000	250	250	1,389	0
Upper K1 Road	74892726	09/10/02	Subsurface	69,000	10,535	47,463	5,412	0
Upper K1 Road	74892726	08/24/00	Subsurface	6	5	0	0	0
Upper K1 Road	74892726	09/26/02	Surface	220	0	256	0	0
Upper K1 Road	74892726	12/26/01	Surface	1,500	2,072	0	0	0
Upper K1 Road	74892726	09/26/02	Surface	220	0	256	0	0
Upper K1 Road	74892726	10/03/01	Surface	17,000	17,027	0	0	0
Upper K1 Road	74892726	10/02/01	Surface	500	575	0	0	0
Upper K1 Road	74892726	09/14/01	Surface	600	405	0	0	0
Upper K1 Road	74892726	09/24/01	Surface	2,600	0	3,295	0	0
Upper K1 Road	74892726	12/17/01	Surface	700	654	6	0	0

UXO Remnant Summary  
Island Wide Summary

Work Area	GMU	Date	Source	Field Weight	Requiring Thermal Treatment (lbs)	Requiring Demil (lbs)	No Treatment Required (lbs)	Non-Hazardous Candle Material (lbs)
Upper K1 Road	74892726	01/14/02	Surface	18,000	17,570	0	0	0
Upper K1 Road	74892726	02/12/02	Surface	3,000	1,754	1,532	0	0
Upper K1 Road	74892726	12/28/01	Surface	1,200	1,297	0	0	0
Upper K1 Road	74892726	04/16/02	Surface	1,500	560	1,008	0	0
Upper K1 Road	74892726	04/23/02	Surface	5,000	5,069	285	0	0
Upper K1 Road	74892726	02/19/02	Surface	5,200	5,755	143	0	0
Upper K1 Road	74892726	05/23/02	Surface	300	298	0	0	0
Upper K1 Road	74892726	07/02/02	Surface	40	0	38	0	0
Upper K1 Road	74892726	01/23/02	Surface	30,000	32,657	0	0	0
Upper K1 Road	74892726	05/05/03	Surface	1,500	72	56	389	0
Upper K1 Road	74892726	03/16/04	Surface	10	0	10	0	0
Upper K1 Road	74892726	02/17/04	Surface	605	171	110	289	0
Upper K1 Road	74892726	01/07/02	Surface	30,000	29,476	0	0	0
Upper K1 Road	74892726	12/17/01	Surface	900	825	31	0	0
Upper K1 Road	74892726	12/12/01	Surface	3,400	300	3,083	0	0
Upper K1 Road	74892726	12/11/01	Surface	3,300	300	3,385	0	0
Upper K1 Road	74892726	12/11/01	Surface	3,600	2,664	2,250	0	0
Upper K1 Road	74892726	11/13/01	Surface	3,000	2,084	1,252	0	0
Upper K1 Road	74892726	03/25/03	BIP Generated	220	0	214	6	0
Puu Moiwi	74892727	01/03/02	Surface	5,000	4,955	0	0	0
Puu Moiwi	74892727	05/23/02	Surface	100	88	0	0	0
Puu Moiwi	74892727	03/13/02	Surface	15,000	14,939	0	0	0
Puu Moiwi	74892727	11/24/99	Surface	877	801	7	0	0
Puu Moiwi	74892727	03/13/02	Surface	15,000	14,939	0	0	0
Upper K1 Road	74892727	02/04/02	Surface	22,000	17,789	3,213	0	0
Upper K1 Road	74892727	11/24/99	Surface	877	801	7	0	0
Upper K1 Road	74892727	02/04/02	Surface	22,000	17,789	3,213	0	0
Upper K1 Road	74892727	01/03/02	Surface	5,000	4,955	0	0	0
Upper K1 Road	74892727	05/23/02	Surface	100	88	0	0	0
Puu Moiwi	74892728	05/03/02	Surface	3,700	3,334	56	0	0
Puu Moiwi	74892728	07/02/02	Surface	160	131	9	0	0
Puu Moiwi	74892729	04/10/02	Surface	130	0	131	0	0
Puu Moiwi	74892729	05/07/02	Surface	500	0	490	0	0
Puu Moiwi	74892729	02/06/02	Surface	4,495	3,539	69	0	0
Puu Moiwi	74892730	09/05/02	Subsurface	50	17	0	26	0
Puu Moiwi	74892730	02/14/02	Surface	1,305	1,141	65	0	0
Puu Moiwi	74892730	04/11/02	Surface	320	0	327	0	0
Puu Moiwi	74892730	08/20/02	BIP Generated	5	3	0	0	0
Puu Moiwi	74892731	04/24/02	Surface	147	0	148	0	0
Puu Moiwi	74892731	02/20/02	Surface	1,075	848	0	0	0
Puu Moiwi	74892732	03/12/02	Surface	1,870	1,585	10	0	0
Puu Moiwi	74892732	04/24/02	Surface	130	0	134	0	0
Puu Moiwi	74892733	07/15/02	Surface	70	0	22	31	0
Puu Moiwi	74892733	08/22/02	Surface	2	0	2	0	0
Puu Moiwi	74892733	04/24/02	Surface	8	0	7	0	0

UXO Remnant Summary  
Island Wide Summary

Work Area	GMU	Date	Source	Field Weight	Requiring Thermal Treatment (lbs)	Requiring Demil (lbs)	No Treatment Required (lbs)	Non-Hazardous Candle Material (lbs)
Puu Moiwi	74892733	03/07/02	Surface	2,110	1,688	30	0	0
Puu Moiwi	74892734	03/18/02	Surface	300	235	49	0	0
Puu Moiwi	74892734	06/25/02	Surface	5	0	6	0	0
Puu Moiwi	74892735	01/31/02	Surface	3,000	1,520	310	0	0
Puu Moiwi	74892735	02/19/02	Surface	20	12	0	0	0
Puu Moiwi	74892736	05/01/02	Surface	900	92	130	248	0
Puu Moiwi	74892736	09/03/02	Surface	107	0	110	0	0
Puu Moiwi	74892737	05/01/02	Surface	800	150	0	480	0
Puu Moiwi	74892737	09/03/02	Surface	55	0	55	0	0
Puu Moiwi	74892737	03/27/03	BIP Generated	135	5	31	5	0
Puu Moiwi	74892738	05/03/02	Surface	1,125	64	516	504	0
Puu Moiwi	74892738	09/03/02	Surface	120	0	121	0	0
Naval Gun Fire Range	74892739	05/03/02	Surface	500	26	171	288	0
Puu Moiwi	74892739	08/29/02	Surface	300	0	309	0	0
Puu Moiwi	74892739	02/12/03	BIP Generated	5	5	0	0	0
Naval Gun Fire Range	74892740	03/28/02	Surface	1,028	516	88	0	0
Naval Gun Fire Range	74892740	05/03/02	Surface	200	0	188	0	0
Naval Gun Fire Range	74892740	11/12/02	Surface	365	2	371	0	0
Naval Gun Fire Range	74892741	11/12/02	Surface	150	26	121	0	0
Naval Gun Fire Range	74892741	05/07/02	Surface	295	0	288	0	0
Naval Gun Fire Range	74892741	03/21/02	Surface	1,205	448	221	0	0
Naval Gun Fire Range	74892742	03/21/02	Surface	1,330	397	466	0	0
Naval Gun Fire Range	74892742	05/08/02	Surface	190	0	179	0	0
Naval Gun Fire Range	74892742	11/12/02	BIP Generated	300	0	322	0	0
Naval Gun Fire Range	74892743	03/18/02	Surface	918	195	361	0	0
Naval Gun Fire Range	74892743	05/09/02	Surface	65	0	71	0	0
Naval Gun Fire Range	74892743	11/12/02	BIP Generated	10	6	0	0	0
Naval Gun Fire Range	74892744	04/09/02	Surface	1,058	264	476	0	0
Naval Gun Fire Range	74892745	08/19/02	Surface	1,168	21	465	480	0
Naval Gun Fire Range	74892745	09/16/02	Surface	25	25	0	0	0
Naval Gun Fire Range	74892745	02/25/03	BIP Generated	129	7	18	43	0
Naval Gun Fire Range	74892746	08/15/02	Surface	1,375	48	960	352	0
Naval Gun Fire Range	74892746	09/16/02	Surface	15	0	15	0	0
Naval Gun Fire Range	74892747	08/06/02	Surface	2,360	0	284	1,132	0
Naval Gun Fire Range	74892747	09/16/02	Surface	15	0	0	15	0
Naval Gun Fire Range	74892747	02/25/03	BIP Generated	469	50	81	366	0
Naval Gun Fire Range	74892748	08/15/02	Surface	600	20	216	144	0
Naval Gun Fire Range	74892749	11/25/02	Surface	450	69	71	259	0
Naval Gun Fire Range	74892749	12/24/02	Surface	1	0	2	0	0
Naval Gun Fire Range	74892750	06/24/02	Surface	4,400	206	586	2,201	0
Naval Gun Fire Range	74892750	08/14/02	Surface	11	0	12	0	0
Naval Gun Fire Range	74892751	06/12/02	Surface	6,500	0	199	4,242	0
Naval Gun Fire Range	74892751	08/14/02	Surface	278	0	263	0	0
Naval Gun Fire Range	74892752	06/13/02	Surface	6,500	213	1,000	2,787	0
Naval Gun Fire Range	74892752	08/14/02	Surface	86	0	81	0	0



UXO Remnant Summary  
Island Wide Summary

Work Area	GMU	Date	Source	Field Weight	Requiring Thermal Treatment (lbs)	Requiring Demil (lbs)	No Treatment Required (lbs)	Non-Hazardous Candle Material (lbs)
Naval Gun Fire Range	74892752	02/11/03	BIP Generated	799	0	806	6	0
Naval Gun Fire Range	74892753	06/13/02	Surface	6,400	351	1,372	3,117	0
Naval Gun Fire Range	74892753	08/20/02	Surface	57	0	57	0	0
Naval Gun Fire Range	74892753	09/12/03	Surface	525	72	208	76	0
Naval Gun Fire Range	74892753	02/11/03	BIP Generated	153	144	0	5	0
Naval Gun Fire Range	74892754	06/20/02	Surface	4,000	92	249	2,059	0
Naval Gun Fire Range	74892754	09/03/02	Surface	173	0	173	0	0
Naval Gun Fire Range	74892754	02/25/03	BIP Generated	420	0	428	0	0
Naval Gun Fire Range	74892755	08/28/03	Surface	450	170	65	82	0
Naval Gun Fire Range	74892755	08/21/02	Surface	90	0	90	0	0
Naval Gun Fire Range	74892755	08/05/02	Surface	2,200	100	156	1,099	0
Naval Gun Fire Range	74892755	02/11/03	BIP Generated	69	0	0	62	0
Naval Gun Fire Range	74892755	12/12/03	BIP Generated	72	0	50	2	0
Naval Gun Fire Range	74892756	08/21/02	Surface	70	0	70	0	0
Naval Gun Fire Range	74892756	08/07/02	Surface	2,100	24	82	1,144	0
Naval Gun Fire Range	74892756	08/27/03	Surface	250	142	0	32	0
Naval Gun Fire Range	74892756	09/24/03	Surface	3	0	0	0	3
Naval Gun Fire Range	74892756	02/11/03	BIP Generated	5	0	0	5	0
Naval Gun Fire Range	74892757	08/05/02	Surface	2,200	0	127	1,173	0
Naval Gun Fire Range	74892757	08/21/02	Surface	25	0	25	0	0
Naval Gun Fire Range	74892758	08/21/02	Surface	2	0	2	0	0
Naval Gun Fire Range	74892758	08/13/02	Surface	1,400	80	200	570	0
Naval Gun Fire Range	74892758	02/11/03	BIP Generated	10	0	0	8	0
Naval Gun Fire Range	74892759	08/14/02	Surface	1,400	0	190	665	0
Naval Gun Fire Range	74892760	08/21/02	Surface	1,160	188	346	481	0
Naval Gun Fire Range	74892760	10/24/02	Surface	15	0	14	0	0
Naval Gun Fire Range	74892761	10/24/02	Surface	80	0	76	0	0
Naval Gun Fire Range	74892761	08/20/02	Surface	840	86	221	457	0
Naval Gun Fire Range	74892762	08/15/02	Surface	1,510	131	152	1,007	0
Naval Gun Fire Range	74892762	10/24/02	Surface	3	0	4	0	0
Naval Gun Fire Range	74892762	04/28/03	BIP Generated	280	0	274	0	0
Naval Gun Fire Range	74892763	08/27/02	Surface	1,015	76	145	609	0
Naval Gun Fire Range	74892763	10/24/02	Surface	69	0	70	0	0
Naval Gun Fire Range	74892764	10/24/02	Surface	10	0	9	0	0
Naval Gun Fire Range	74892764	08/29/02	Surface	340	18	64	221	0
Naval Gun Fire Range	74892765	08/29/02	Surface	551	22	66	301	0
North Coast	74892766	09/03/02	Surface	182	6	116	51	0
North Coast	74892776	11/07/02	Surface	105	18	7	46	0
North Coast	74892777	11/15/02	Surface	70	12	4	31	0
North Coast	74892778	08/27/02	Surface	165	136	0	0	0
North Coast	74892779	11/29/01	Surface	160	126	0	0	0
North Coast	74892779	12/28/01	Surface	10	0	10	0	0
Kuheeia	74892780	11/01/01	Surface	310	209	2	0	0
Kamohio	74892783	09/20/01	Surface	700	449	71	0	0
Kamohio	74902706	01/09/04	Surface	35	0	0	28	0

UXO Remnant Summary  
Island Wide Summary

Work Area	GMU	Date	Source	Field Weight	Requiring Thermal Treatment (lbs)	Requiring Demil (lbs)	No Treatment Required (lbs)	Non-Hazardous Candle Material (lbs)
Kamohio	74902706	08/04/03	Surface	75	61	0	0	0
Kamohio	74902707	07/24/03	Surface	410	288	0	101	0
Kamohio	74902712	09/11/03	Surface	545	75	216	98	0
Kamohio	74902712	08/14/03	Surface	895	360	1,075	295	0
Kamohio	74902713	09/15/03	Surface	25	25	0	0	0
Kamohio	74902713	08/13/03	Surface	410	109	115	103	0
Kamohio	74902714	07/16/03	Surface	2,080	216	529	829	0
Kamohio	74902714	08/04/03	Surface	10	0	11	0	0
Kamohio	74902715	08/04/03	Surface	2	0	2	0	0
Kamohio	74902715	12/24/03	Surface	75	0	65	0	0
Kamohio	74902715	07/02/03	Surface	1,730	83	339	601	0
Kamohio	74902715	10/20/03	BIP Generated	180	25	141	0	0
Kamohio	74902715	02/02/04	BIP Generated	30	0	35	0	0
Kamohio	74902715	10/20/03	BIP Generated	15	0	0	0	15
Kamohio	74902716	07/01/03	Surface	1,915	369	157	251	0
Kamohio	74902716	08/05/03	Surface	3	0	0	3	0
Kamohio	74902717	12/05/03	Surface	600	565	0	0	0
Kamohio	74902717	06/23/03	Surface	2,575	86	291	738	0
Kamohio	74902717	07/01/03	Surface	80	0	79	0	0
Kamohio	74902718	06/19/03	Surface	1,600	56	81	961	0
Kamohio	74902718	07/02/03	Surface	195	0	190	0	0
Kamohio	74902718	09/22/03	BIP Generated	100	0	81	0	0
Kamohio	74902719	04/07/03	Surface	2,500	570	465	435	0
Kamohio	74902719	05/07/03	Surface	1	0	0	0	1
Naval Gun Fire Range	74902719	05/07/03	Surface	90	20	16	15	0
Naval Gun Fire Range	74902720	03/15/00	Subsurface	400	172	163	0	0
Naval Gun Fire Range	74902720	07/05/00	Subsurface	275	43	225	0	0
Naval Gun Fire Range	74902720	06/28/00	Subsurface	2,998	980	709	0	0
Naval Gun Fire Range	74902720	04/03/00	Subsurface	7	0	7	0	0
Naval Gun Fire Range	74902720	02/26/01	Subsurface	62	71	0	0	0
Naval Gun Fire Range	74902720	03/05/04	Surface	5	0	5	0	0
Naval Gun Fire Range	74902720	11/22/99	Surface	1,385	1,002	83	0	0
Naval Gun Fire Range	74902720	06/18/01	BIP Generated	35	22	0	0	0
Naval Gun Fire Range	74902720	06/18/01	BIP Generated	35	22	0	0	0
OBOD	74902720	02/26/01	Subsurface	62	71	0	0	0
OBOD	74902720	04/03/00	Subsurface	7	0	7	0	0
OBOD	74902720	07/05/00	Subsurface	275	43	225	0	0
OBOD	74902720	03/15/00	Subsurface	400	172	163	0	0
OBOD	74902720	06/28/00	Subsurface	2,998	980	709	0	0
OBOD	74902720	02/28/00	Surface	103	0	85	0	0
OBOD	74902720	11/22/99	Surface	1,385	1,002	83	0	0
OBOD	74902720	03/05/04	Surface	5	0	5	0	0
OBOD	74902720	02/28/00	Surface	103	0	85	0	0
Naval Gun Fire Range	74902721	10/11/00	Subsurface	547	0	467	0	0
Naval Gun Fire Range	74902721	06/14/01	Subsurface	1,100	642	181	0	0

UXO Remnant Summary  
Island Wide Summary

Work Area	GMU	Date	Source	Field Weight	Requiring Thermal Treatment (lbs)	Requiring Demil (lbs)	No Treatment Required (lbs)	Non-Hazardous Candle Material (lbs)
Naval Gun Fire Range	74902721	10/02/00	Subsurface	3,599	881	2,300	0	0
Naval Gun Fire Range	74902721	02/14/01	Subsurface	99	15	35	0	0
Naval Gun Fire Range	74902721	03/08/00	Subsurface	1,600	893	476	0	0
Naval Gun Fire Range	74902721	06/21/00	Surface	105	3	90	0	0
Naval Gun Fire Range	74902721	03/05/04	Surface	40	0	0	40	0
Naval Gun Fire Range	74902721	11/24/99	Surface	2,170	1,238	87	0	0
Naval Gun Fire Range	74902721	12/18/00	BIP Generated	40	9	22	0	0
Naval Gun Fire Range	74902721	04/17/00	BIP Generated	8	0	8	0	0
Naval Gun Fire Range	74902721	03/11/02	BIP Generated	2	1	0	0	0
OBOD	74902721	03/08/00	Subsurface	1,600	893	476	0	0
OBOD	74902721	10/11/00	Subsurface	547	0	467	0	0
OBOD	74902721	06/14/01	Subsurface	1,100	642	181	0	0
OBOD	74902721	10/02/00	Subsurface	3,599	881	2,300	0	0
OBOD	74902721	02/14/01	Subsurface	99	15	35	0	0
OBOD	74902721	12/21/99	Surface	100	49	33	0	0
OBOD	74902721	06/21/00	Surface	105	3	90	0	0
OBOD	74902721	03/05/04	Surface	40	0	0	40	0
OBOD	74902721	11/24/99	Surface	2,170	1,238	87	0	0
OBOD	74902721	12/18/00	BIP Generated	40	9	22	0	0
OBOD	74902721	04/17/00	BIP Generated	8	0	8	0	0
OBOD	74902721	03/11/02	BIP Generated	2	1	0	0	0
OBOD	74902722	03/08/00	Subsurface	1,000	276	327	0	0
OBOD	74902722	10/30/01	Subsurface	150	74	69	0	0
OBOD	74902722	04/04/01	Subsurface	1,200	794	729	0	0
OBOD	74902722	01/18/01	Subsurface	92	64	14	0	0
OBOD	74902722	10/10/00	Surface	26	2	22	0	0
OBOD	74902722	06/14/00	Surface	870	389	170	0	0
OBOD	74902722	12/07/99	Surface	1,120	643	150	0	0
OBOD	74902722	04/17/01	Surface	55	0	81	0	0
OBOD	74902722	12/21/99	Surface	35	21	0	0	0
OBOD	74902722	06/18/01	BIP Generated	5	5	0	0	0
OBOD	74902723	03/27/01	Subsurface	60	28	27	0	0
OBOD	74902723	07/13/00	Subsurface	180	120	0	0	0
OBOD	74902723	07/18/00	Subsurface	2	0	2	0	0
OBOD	74902723	08/29/00	Subsurface	70	7	65	0	0
OBOD	74902723	08/24/00	Subsurface	1,172	682	194	0	0
OBOD	74902723	03/01/00	Subsurface	125	46	68	0	0
OBOD	74902723	03/29/01	Surface	65	37	22	0	0
OBOD	74902723	04/17/00	BIP Generated	40	26	0	0	0
Upper K1 Road	74902723	12/09/99	Surface	475	271	26	0	0
Naval Gun Fire Range	74902724	03/08/00	Subsurface	15	10	2	0	0
Upper K1 Road	74902724	01/18/00	Subsurface	40	17	2	0	0
Upper K1 Road	74902724	08/04/00	Subsurface	5	4	0	0	0
Upper K1 Road	74902724	01/11/01	Subsurface	29	25	14	0	0
Upper K1 Road	74902724	07/26/00	Subsurface	464	301	198	0	0

UXO Remnant Summary  
Island Wide Summary

Work Area	GMU	Date	Source	Field Weight	Requiring Thermal Treatment (lbs)	Requiring Demil (lbs)	No Treatment Required (lbs)	Non-Hazardous Candle Material (lbs)
Upper K1 Road	74902724	07/07/00	Subsurface	4	4	0	0	0
Upper K1 Road	74902724	01/27/00	Surface	1,225	898	104	0	0
Upper K1 Road	74902724	02/29/00	Surface	503	0	469	0	0
Upper K1 Road	74902724	05/03/02	Surface	300	98	82	0	0
Upper K1 Road	74902724	07/02/02	Surface	0	0	1	0	0
Upper K1 Road	74902724	08/21/00	BIP Generated	35	25	0	0	0
Naval Gun Fire Range	74902725	02/04/04	Subsurface	45	0	0	33	0
Naval Gun Fire Range	74902725	06/12/00	Subsurface	105	66	9	0	0
Naval Gun Fire Range	74902725	08/24/00	Subsurface	1	1	0	0	0
Naval Gun Fire Range	74902725	01/13/00	Subsurface	537	285	209	0	0
Naval Gun Fire Range	74902725	01/19/00	Subsurface	25	0	26	0	0
Naval Gun Fire Range	74902725	12/07/99	Surface	1,340	426	139	0	0
Naval Gun Fire Range	74902725	05/03/02	Surface	300	258	22	0	0
Naval Gun Fire Range	74902725	01/11/00	Surface	30	0	45	0	0
Puu Moiwi	74902725	02/04/04	Subsurface	45	0	0	33	0
Puu Moiwi	74902725	06/12/00	Subsurface	105	66	9	0	0
Puu Moiwi	74902725	08/24/00	Subsurface	1	1	0	0	0
Puu Moiwi	74902725	01/13/00	Subsurface	537	285	209	0	0
Puu Moiwi	74902725	01/19/00	Subsurface	25	0	26	0	0
Puu Moiwi	74902725	06/12/00	Subsurface	105	66	9	0	0
Puu Moiwi	74902725	07/02/02	Surface	11	0	9	0	0
Puu Moiwi	74902725	12/07/99	Surface	1,340	426	139	0	0
Puu Moiwi	74902725	05/03/02	Surface	300	258	22	0	0
Puu Moiwi	74902725	01/11/00	Surface	30	0	45	0	0
Upper K1 Road	74902725	08/24/00	Subsurface	1	1	0	0	0
Upper K1 Road	74902725	01/13/00	Subsurface	537	285	209	0	0
Upper K1 Road	74902725	01/19/00	Subsurface	25	0	26	0	0
Upper K1 Road	74902725	02/04/04	Subsurface	45	0	0	33	0
Upper K1 Road	74902725	07/02/02	Surface	11	0	9	0	0
Upper K1 Road	74902725	05/03/02	Surface	300	258	22	0	0
Upper K1 Road	74902725	01/11/00	Surface	30	0	45	0	0
Upper K1 Road	74902725	07/02/02	Surface	11	0	9	0	0
Upper K1 Road	74902725	12/07/99	Surface	1,340	426	139	0	0
Puu Moiwi	74902726	01/13/00	Subsurface	25	27	3	0	0
Puu Moiwi	74902726	05/03/02	Surface	700	620	22	0	0
Puu Moiwi	74902726	07/02/02	Surface	42	0	37	0	0
Puu Moiwi	74902726	02/11/03	BIP Generated	10	8	0	0	0
Upper K1 Road	74902726	01/13/00	Subsurface	25	27	3	0	0
Upper K1 Road	74902726	05/03/02	Surface	700	620	22	0	0
Upper K1 Road	74902726	07/02/02	Surface	42	0	37	0	0
Upper K1 Road	74902726	02/11/03	BIP Generated	10	8	0	0	0
Puu Moiwi	74902727	07/10/03	Subsurface	50	0	30	20	0
Puu Moiwi	74902727	05/03/02	Surface	700	657	11	0	0
Puu Moiwi	74902727	07/02/02	Surface	1	0	1	0	0
Puu Moiwi	74902728	07/02/02	Surface	91	0	88	0	0

UXO Remnant Summary  
Island Wide Summary

Work Area	GMU	Date	Source	Field Weight	Requiring Thermal Treatment (lbs)	Requiring Demil (lbs)	No Treatment Required (lbs)	Non-Hazardous Candle Material (lbs)
Puu Moiwi	74902728	05/03/02	Surface	300	289	12	0	0
Puu Moiwi	74902729	02/07/02	Surface	415	410	11	0	0
Puu Moiwi	74902729	06/24/02	Surface	59	16	8	0	0
Puu Moiwi	74902730	05/02/02	Surface	35	0	36	0	0
Puu Moiwi	74902730	03/27/02	Surface	575	462	20	0	0
Puu Moiwi	74902730	08/20/02	Surface	10	6	0	0	0
Puu Moiwi	74902731	03/27/02	Surface	1,055	860	23	0	0
Puu Moiwi	74902731	05/01/02	Surface	57	0	62	0	0
Puu Moiwi	74902732	03/13/02	Surface	285	222	35	0	0
Puu Moiwi	74902732	05/01/02	Surface	7	0	6	0	0
Puu Moiwi	74902733	05/01/02	Surface	55	0	59	0	0
Puu Moiwi	74902733	03/14/02	Surface	800	749	31	0	0
Puu Moiwi	74902733	02/12/03	BIP Generated	40	0	33	6	0
Puu Moiwi	74902734	03/18/02	Surface	715	335	280	0	0
Puu Moiwi	74902734	05/01/02	Surface	85	0	82	0	0
Puu Moiwi	74902735	04/09/02	Surface	356	13	41	245	0
Puu Moiwi	74902735	09/05/02	Surface	25	0	24	0	0
Puu Moiwi	74902736	09/05/02	Surface	40	0	38	0	0
Puu Moiwi	74902736	04/16/02	Surface	855	17	287	254	0
Puu Moiwi	74902737	04/25/02	Surface	675	15	38	332	0
Puu Moiwi	74902737	09/05/02	Surface	313	0	299	0	0
Puu Moiwi	74902738	04/24/02	Surface	620	10	32	295	0
Puu Moiwi	74902738	09/05/02	Surface	261	0	265	0	0
Puu Moiwi	74902738	03/27/03	BIP Generated	520	24	496	0	0
Naval Gun Fire Range	74902739	04/23/02	Surface	490	0	65	164	0
Puu Moiwi	74902739	09/05/02	Surface	275	0	255	0	0
Puu Moiwi	74902739	02/12/03	BIP Generated	130	6	123	0	0
Naval Gun Fire Range	74902740	06/05/02	Surface	172	0	164	0	0
Naval Gun Fire Range	74902740	03/27/02	Surface	1,270	586	311	0	0
Naval Gun Fire Range	74902740	11/13/02	BIP Generated	10	11	0	0	0
Naval Gun Fire Range	74902741	06/03/02	Surface	5	0	6	0	0
Naval Gun Fire Range	74902741	03/26/02	Surface	850	114	449	0	0
Naval Gun Fire Range	74902741	11/13/02	BIP Generated	200	2	172	0	0
Naval Gun Fire Range	74902742	03/12/02	Surface	1,185	200	774	0	0
Naval Gun Fire Range	74902742	05/28/02	Surface	5	3	0	0	0
Naval Gun Fire Range	74902742	11/12/02	BIP Generated	105	6	97	0	0
Naval Gun Fire Range	74902743	05/17/02	Surface	70	0	72	0	0
Naval Gun Fire Range	74902743	03/13/02	Surface	1,050	359	476	0	0
Naval Gun Fire Range	74902743	11/12/02	BIP Generated	195	3	196	0	0
Naval Gun Fire Range	74902744	05/17/02	Surface	135	0	134	0	0
Naval Gun Fire Range	74902744	02/20/02	Surface	1,080	350	469	0	0
Naval Gun Fire Range	74902744	11/12/02	BIP Generated	460	14	431	0	0
Naval Gun Fire Range	74902745	09/18/02	Surface	401	0	345	0	0
Naval Gun Fire Range	74902745	08/12/02	Surface	1,450	38	892	478	0
Naval Gun Fire Range	74902745	02/25/03	BIP Generated	139	8	19	47	0

UXO Remnant Summary  
Island Wide Summary

Work Area	GMU	Date	Source	Field Weight	Requiring Thermal Treatment (lbs)	Requiring Demil (lbs)	No Treatment Required (lbs)	Non-Hazardous Candle Material (lbs)
Naval Gun Fire Range	74902746	08/06/02	Surface	745	0	219	566	0
Naval Gun Fire Range	74902746	09/18/02	Surface	239	0	185	55	0
Naval Gun Fire Range	74902746	04/25/03	BIP Generated	300	0	258	0	0
Naval Gun Fire Range	74902747	08/01/02	Surface	1,555	24	419	490	0
Naval Gun Fire Range	74902747	09/18/02	Surface	632	0	585	0	0
Naval Gun Fire Range	74902747	08/28/03	Surface	75	23	10	14	0
Naval Gun Fire Range	74902747	02/25/03	BIP Generated	332	20	47	112	0
Naval Gun Fire Range	74902748	08/05/02	Surface	510	0	57	304	0
Naval Gun Fire Range	74902748	09/17/02	Surface	152	0	135	0	0
Naval Gun Fire Range	74902748	03/31/04	Surface	5	0	5	0	0
Naval Gun Fire Range	74902749	10/24/02	Subsurface	25	21	0	0	0
Naval Gun Fire Range	74902749	07/31/02	Surface	5,300	0	1,582	1,595	0
Naval Gun Fire Range	74902749	09/17/02	Surface	352	0	280	60	0
Naval Gun Fire Range	74902749	04/25/03	BIP Generated	260	0	223	0	0
Naval Gun Fire Range	74902750	12/14/00	Surface	8,000	2,796	1,623	0	0
Naval Gun Fire Range	74902750	01/04/01	Surface	46	0	43	0	0
Naval Gun Fire Range	74902751	12/09/00	Surface	8,000	3,828	529	0	0
Naval Gun Fire Range	74902751	12/21/00	Surface	131	23	50	0	0
Naval Gun Fire Range	74902751	11/21/01	BIP Generated	85	16	68	0	0
Naval Gun Fire Range	74902751	04/16/01	BIP Generated	69	0	65	0	0
Naval Gun Fire Range	74902752	01/10/01	Surface	4,000	3,692	836	0	0
Naval Gun Fire Range	74902752	01/16/01	Surface	92	0	89	0	0
Naval Gun Fire Range	74902753	09/25/01	Surface	1	0	1	0	0
Naval Gun Fire Range	74902753	09/19/01	Surface	550	494	0	0	0
Naval Gun Fire Range	74902753	08/07/01	Surface	85	0	116	0	0
Naval Gun Fire Range	74902753	08/07/01	Surface	35	45	0	0	0
Naval Gun Fire Range	74902753	01/08/01	Surface	4,990	3,572	418	0	0
Naval Gun Fire Range	74902753	01/17/01	Surface	373	19	230	0	0
Naval Gun Fire Range	74902753	07/30/01	BIP Generated	20	26	0	0	0
Naval Gun Fire Range	74902754	05/16/02	Surface	250	177	49	0	0
Naval Gun Fire Range	74902754	06/03/02	Surface	50	0	48	0	0
Naval Gun Fire Range	74902754	06/26/02	Surface	300	194	35	0	0
Naval Gun Fire Range	74902754	08/07/02	Surface	32	0	32	0	0
Naval Gun Fire Range	74902754	07/03/01	Surface	480	15	160	0	0
Naval Gun Fire Range	74902754	07/02/01	Surface	1,100	421	198	0	0
Naval Gun Fire Range	74902754	01/16/01	Surface	31	0	27	0	0
Naval Gun Fire Range	74902754	01/09/01	Surface	1,230	712	105	0	0
Naval Gun Fire Range	74902754	08/21/01	Surface	133	28	82	0	0
Naval Gun Fire Range	74902754	11/21/01	BIP Generated	85	16	68	0	0
Naval Gun Fire Range	74902755	04/04/01	Surface	2,500	2,700	200	0	0
Naval Gun Fire Range	74902755	05/08/01	Surface	282	89	185	0	0
Naval Gun Fire Range	74902755	07/30/01	BIP Generated	70	0	70	0	0
Naval Gun Fire Range	74902756	04/05/01	Surface	2,000	1,582	870	0	0
Naval Gun Fire Range	74902756	04/24/01	Surface	69	0	64	0	0
Naval Gun Fire Range	74902757	04/19/01	Surface	1,500	711	351	0	0

UXO Remnant Summary  
Island Wide Summary

Work Area	GMU	Date	Source	Field Weight	Requiring Thermal Treatment (lbs)	Requiring Demil (lbs)	No Treatment Required (lbs)	Non-Hazardous Candle Material (lbs)
Naval Gun Fire Range	74902757	05/02/01	Surface	3	3	0	0	0
Naval Gun Fire Range	74902757	10/09/01	BIP Generated	50	0	68	0	0
Naval Gun Fire Range	74902758	03/07/01	Surface	800	138	400	0	0
Naval Gun Fire Range	74902758	09/19/01	Surface	500	0	465	0	0
Naval Gun Fire Range	74902758	08/15/01	Surface	1,050	494	14	0	0
Naval Gun Fire Range	74902758	08/28/01	Surface	245	21	86	0	0
Naval Gun Fire Range	74902758	07/26/01	BIP Generated	10	11	0	0	0
Naval Gun Fire Range	74902759	10/02/01	Surface	400	270	119	0	0
Naval Gun Fire Range	74902759	03/08/01	Surface	500	190	230	0	0
Naval Gun Fire Range	74902759	03/29/01	Surface	25	0	23	0	0
Naval Gun Fire Range	74902760	07/25/02	Surface	390	141	146	0	0
Naval Gun Fire Range	74902760	08/08/02	Surface	84	0	82	0	0
Naval Gun Fire Range	74902761	07/25/02	Surface	551	220	104	0	0
Naval Gun Fire Range	74902761	08/08/02	Surface	79	0	78	0	0
Naval Gun Fire Range	74902762	08/22/02	Surface	143	0	141	0	0
Naval Gun Fire Range	74902762	08/14/02	Surface	455	351	178	0	0
Naval Gun Fire Range	74902763	08/08/02	Surface	611	411	16	0	0
Naval Gun Fire Range	74902763	08/22/02	Surface	50	0	49	0	0
Naval Gun Fire Range	74902764	08/08/02	Surface	460	0	260	104	0
Naval Gun Fire Range	74902764	08/22/02	Surface	5	0	5	0	0
Naval Gun Fire Range	74902764	12/11/02	BIP Generated	174	0	147	0	0
Naval Gun Fire Range	74902765	08/22/02	Surface	109	0	97	0	0
Naval Gun Fire Range	74902765	07/08/02	Surface	285	28	0	114	0
Naval Gun Fire Range	74902765	12/11/02	BIP Generated	30	0	30	0	0
Naval Gun Fire Range	74902766	08/22/02	Surface	219	0	220	0	0
North Coast	74902766	07/09/02	Surface	135	0	0	128	0
North Coast	74902776	11/06/02	Surface	30	4	1	13	0
North Coast	74902777	11/12/02	Surface	50	10	3	22	0
North Coast	74902778	11/18/02	Surface	125	22	7	57	0
Kuheeia	74902779	12/28/01	Surface	1	0	1	0	0
North Coast	74902779	12/03/01	Surface	420	404	1	0	0
North Coast	74902779	12/03/01	Surface	500	337	0	0	0
Kuheeia	74902780	11/06/01	Surface	450	277	1	0	0
Kuheeia	74902781	11/14/01	Surface	1	1	0	0	0
Kuheeia	74902781	10/30/01	Surface	210	115	0	0	0
Kuheeia	74902782	10/17/01	Surface	650	333	13	0	0
Kuheeia	74902782	10/25/01	Surface	10	0	7	0	0
Kamohio	74902783	10/18/01	Surface	30	0	35	0	0
Kuheeia	74902783	09/18/01	Surface	1,600	909	30	0	0
Kamohio	74912706	07/31/03	Surface	95	69	0	0	0
Kamohio	74912707	07/31/03	Surface	125	111	0	0	0
Kamohio	74912712	08/12/03	Surface	260	69	73	65	0
Kamohio	74912712	09/11/03	Surface	150	21	60	27	0
Kamohio	74912713	09/11/03	Surface	55	8	22	10	0
Kamohio	74912713	08/06/03	Surface	561	149	157	139	0

UXO Remnant Summary  
Island Wide Summary

Work Area	GMU	Date	Source	Field Weight	Requiring Thermal Treatment (lbs)	Requiring Demil (lbs)	No Treatment Required (lbs)	Non-Hazardous Candle Material (lbs)
Kamohio	74912713	12/15/03	BIP Generated	15	0	0	11	0
Kamohio	74912714	08/07/03	Surface	459	121	129	114	0
Kamohio	74912714	09/11/03	Surface	2	0	2	0	0
Kamohio	74912715	07/07/03	Surface	1,805	0	0	0	0
Kamohio	74912715	08/05/03	Surface	20	0	20	0	0
Kamohio	74912716	07/09/03	Surface	2,465	225	276	1,209	0
Kamohio	74912716	08/01/03	Surface	30	0	30	0	0
Kamohio	74912717	06/25/03	Surface	2,370	296	314	324	0
Kamohio	74912717	07/08/03	Surface	75	0	75	0	0
Kamohio	74912717	09/22/03	BIP Generated	30	0	16	0	0
Kamohio	74912718	07/08/03	Surface	45	0	41	0	0
Kamohio	74912718	07/08/03	Surface	1	0	0	0	1
Kamohio	74912718	06/25/03	Surface	14,950	516	4,082	1,280	0
Kamohio	74912719	05/07/03	Surface	90	20	17	14	0
Kamohio	74912719	04/08/03	Surface	8,000	1,824	1,488	1,392	0
Naval Gun Fire Range	74912719	07/25/03	BIP Generated	7	0	4	0	0
Naval Gun Fire Range	74912720	11/14/01	Surface	6,000	4,336	410	0	0
Naval Gun Fire Range	74912720	12/06/01	Surface	135	118	0	0	0
Naval Gun Fire Range	74912721	06/03/02	Surface	25	0	23	0	0
Naval Gun Fire Range	74912721	05/23/02	Surface	320	291	16	0	0
Naval Gun Fire Range	74912721	11/15/01	Surface	4,500	1,620	449	0	0
Naval Gun Fire Range	74912721	12/06/01	Surface	75	53	21	0	0
Naval Gun Fire Range	74912721	04/24/02	BIP Generated	50	46	0	0	0
Naval Gun Fire Range	74912722	03/08/00	Subsurface	3	0	3	0	0
Naval Gun Fire Range	74912722	05/03/02	Surface	900	895	25	0	0
Naval Gun Fire Range	74912722	11/12/02	BIP Generated	40	0	48	0	0
Upper K1 Road	74912722	07/02/02	Surface	12	0	10	0	0
Upper K1 Road	74912723	07/17/00	Subsurface	125	98	0	0	0
Upper K1 Road	74912723	02/23/00	Subsurface	950	1,064	345	0	0
Upper K1 Road	74912723	03/27/00	Subsurface	20	0	20	0	0
Upper K1 Road	74912723	02/21/02	Surface	2	0	1	0	0
Upper K1 Road	74912723	09/14/99	Surface	120	187	0	0	0
Upper K1 Road	74912723	11/30/99	Surface	50	0	47	0	0
Upper K1 Road	74912723	02/05/02	Surface	180	143	0	0	0
Upper K1 Road	74912723	09/28/99	BIP Generated	30	0	30	0	0
Puu Moiwi	74912724	07/24/00	Subsurface	50	0	48	0	0
Upper K1 Road	74912724	07/19/00	Subsurface	522	446	174	0	0
Upper K1 Road	74912724	03/09/00	Subsurface	600	419	4	0	0
Upper K1 Road	74912724	03/27/00	Subsurface	75	0	63	0	0
Upper K1 Road	74912724	01/10/01	Subsurface	27	6	30	0	0
Upper K1 Road	74912724	07/07/00	Subsurface	13	9	0	0	0
Upper K1 Road	74912724	02/11/02	Surface	285	185	2	0	0
Upper K1 Road	74912724	02/21/02	Surface	1	0	1	0	0
Upper K1 Road	74912724	02/02/00	Surface	1,405	957	156	0	0
Upper K1 Road	74912724	02/29/00	Surface	560	0	483	0	0



UXO Remnant Summary  
Island Wide Summary

Work Area	GMU	Date	Source	Field Weight	Requiring Thermal Treatment (lbs)	Requiring Demil (lbs)	No Treatment Required (lbs)	Non-Hazardous Candle Material (lbs)
Upper K1 Road	74912724	08/21/00	BIP Generated	15	8	0	0	0
Puu Moiwi	74912725	04/01/02	Surface	2,100	3,811	232	0	0
Puu Moiwi	74912725	07/03/02	Surface	47	0	49	0	0
Puu Moiwi	74912726	04/01/02	Surface	11,000	6,300	413	0	0
Puu Moiwi	74912726	07/03/02	Surface	220	0	225	0	0
Puu Moiwi	74912727	03/27/02	Surface	2,000	1,334	52	0	0
Puu Moiwi	74912727	07/03/02	Surface	60	0	59	0	0
Puu Moiwi	74912728	03/25/02	Surface	3,175	1,222	60	0	0
Puu Moiwi	74912728	07/03/02	Surface	25	0	26	0	0
Puu Moiwi	74912728	10/22/02	BIP Generated	2	2	0	0	0
Puu Moiwi	74912729	03/20/02	Surface	580	435	90	0	0
Puu Moiwi	74912729	07/03/02	Surface	105	0	109	0	0
Puu Moiwi	74912730	04/01/02	Surface	855	789	15	0	0
Puu Moiwi	74912730	05/01/02	Surface	7	0	9	0	0
Puu Moiwi	74912731	05/02/02	Surface	207	0	212	0	0
Puu Moiwi	74912731	05/29/02	Surface	350	213	21	0	0
Puu Moiwi	74912731	03/25/02	Surface	3,595	2,235	707	0	0
Puu Moiwi	74912732	05/02/02	Surface	30	0	31	0	0
Puu Moiwi	74912732	04/02/02	Surface	275	266	0	0	0
Puu Moiwi	74912733	03/20/02	Surface	1,415	206	992	0	0
Puu Moiwi	74912734	03/19/02	Surface	1,970	1,505	118	0	0
Puu Moiwi	74912734	05/01/02	Surface	17	0	16	0	0
Puu Moiwi	74912735	04/17/02	Surface	1,065	14	26	732	0
Puu Moiwi	74912735	04/11/02	Surface	775	16	182	407	0
Puu Moiwi	74912735	09/05/02	Surface	10	0	12	0	0
Puu Moiwi	74912736	09/05/02	Surface	89	0	95	0	0
Puu Moiwi	74912736	04/11/02	Surface	835	24	218	409	0
Puu Moiwi	74912737	09/05/02	Surface	80	0	77	0	0
Puu Moiwi	74912738	04/18/02	Surface	855	16	40	522	0
Puu Moiwi	74912738	09/05/02	Surface	222	0	217	0	0
Puu Moiwi	74912738	02/12/03	BIP Generated	270	96	84	0	0
Naval Gun Fire Range	74912739	09/05/02	Surface	306	0	295	0	0
Puu Moiwi	74912739	04/22/02	Surface	490	0	63	161	0
Naval Gun Fire Range	74912740	06/04/02	Surface	10	0	8	0	0
Naval Gun Fire Range	74912740	03/25/02	Surface	845	586	67	0	0
Naval Gun Fire Range	74912740	11/13/02	BIP Generated	155	4	153	0	0
Naval Gun Fire Range	74912741	05/30/02	Surface	5	0	5	0	0
Naval Gun Fire Range	74912741	03/21/02	Surface	990	288	18	0	0
Naval Gun Fire Range	74912741	11/13/02	BIP Generated	145	5	148	0	0
Naval Gun Fire Range	74912742	05/20/02	Surface	20	0	18	0	0
Naval Gun Fire Range	74912742	03/11/02	Surface	1,140	461	350	0	0
Naval Gun Fire Range	74912742	11/12/02	BIP Generated	5	4	0	0	0
Naval Gun Fire Range	74912743	02/13/02	Surface	1,150	466	344	0	0
Naval Gun Fire Range	74912743	05/20/02	Surface	137	0	131	0	0
Naval Gun Fire Range	74912743	11/12/02	BIP Generated	215	3	201	0	0

UXO Remnant Summary  
Island Wide Summary

Work Area	GMU	Date	Source	Field Weight	Requiring Thermal Treatment (lbs)	Requiring Demil (lbs)	No Treatment Required (lbs)	Non-Hazardous Candle Material (lbs)
Naval Gun Fire Range	74912744	02/21/02	Surface	1,260	368	486	0	0
Naval Gun Fire Range	74912744	05/16/02	Surface	132	0	126	0	0
Naval Gun Fire Range	74912744	11/12/02	BIP Generated	390	5	402	0	0
Naval Gun Fire Range	74912745	08/08/02	Surface	1,085	0	270	560	0
Naval Gun Fire Range	74912745	09/18/02	Surface	316	0	275	0	0
Naval Gun Fire Range	74912745	04/25/03	BIP Generated	100	0	86	0	0
Naval Gun Fire Range	74912746	07/24/03	Surface	60	17	0	33	0
Naval Gun Fire Range	74912746	09/16/03	Surface	375	127	85	212	0
Naval Gun Fire Range	74912746	10/08/03	Surface	5	0	0	0	5
Naval Gun Fire Range	74912746	08/08/02	Surface	1,255	0	740	766	0
Naval Gun Fire Range	74912746	09/18/02	Surface	198	0	170	0	0
Naval Gun Fire Range	74912746	12/12/03	BIP Generated	20	0	0	14	0
Naval Gun Fire Range	74912746	02/25/03	BIP Generated	69	4	9	22	0
Naval Gun Fire Range	74912747	07/24/02	Surface	2,360	0	400	1,050	0
Naval Gun Fire Range	74912747	09/17/02	Surface	529	0	495	0	0
Naval Gun Fire Range	74912747	04/25/03	BIP Generated	925	0	795	0	0
Naval Gun Fire Range	74912748	07/24/02	Surface	1,940	23	523	641	0
Naval Gun Fire Range	74912748	09/17/02	Surface	382	0	250	60	0
Naval Gun Fire Range	74912748	04/25/03	BIP Generated	200	0	172	0	0
Naval Gun Fire Range	74912748	04/25/03	BIP Generated	200	0	172	0	0
Naval Gun Fire Range	74912749	09/17/02	Surface	862	0	670	0	0
Naval Gun Fire Range	74912749	07/28/02	Surface	2,450	11	630	1,091	0
Naval Gun Fire Range	74912750	06/19/01	Surface	2,000	1,200	317	0	0
Naval Gun Fire Range	74912750	01/08/01	Surface	187	0	180	0	0
Naval Gun Fire Range	74912750	12/29/00	Surface	7,500	3,436	1,052	0	0
Naval Gun Fire Range	74912750	04/16/01	BIP Generated	2	1	0	0	0
Naval Gun Fire Range	74912751	12/21/00	Surface	4,000	3,809	483	0	0
Naval Gun Fire Range	74912751	12/28/00	Surface	65	18	47	0	0
Naval Gun Fire Range	74912751	06/12/01	Surface	5	4	0	0	0
Naval Gun Fire Range	74912751	04/16/01	BIP Generated	139	83	65	0	0
Naval Gun Fire Range	74912752	06/03/02	Surface	1	0	1	0	0
Naval Gun Fire Range	74912752	06/25/02	Surface	200	130	21	0	0
Naval Gun Fire Range	74912752	08/07/02	Surface	72	0	71	0	0
Naval Gun Fire Range	74912752	01/16/01	Surface	25	0	25	0	0
Naval Gun Fire Range	74912752	01/03/01	Surface	3,500	3,562	549	0	0
Naval Gun Fire Range	74912753	10/16/01	Surface	30	30	0	0	0
Naval Gun Fire Range	74912753	07/11/01	Surface	71	0	87	0	0
Naval Gun Fire Range	74912753	06/28/01	Surface	800	290	188	0	0
Naval Gun Fire Range	74912753	01/05/01	Surface	2,500	1,553	569	0	0
Naval Gun Fire Range	74912753	01/10/01	Surface	173	0	170	0	0
Naval Gun Fire Range	74912753	04/16/01	BIP Generated	69	0	65	0	0
Naval Gun Fire Range	74912754	05/16/02	Surface	320	268	65	0	0
Naval Gun Fire Range	74912754	06/27/02	Surface	190	147	2	0	0
Naval Gun Fire Range	74912754	06/03/02	Surface	55	0	52	0	0
Naval Gun Fire Range	74912754	01/09/01	Surface	3,310	2,070	595	0	0

UXO Remnant Summary  
Island Wide Summary

Work Area	GMU	Date	Source	Field Weight	Requiring Thermal Treatment (lbs)	Requiring Demil (lbs)	No Treatment Required (lbs)	Non-Hazardous Candle Material (lbs)
Naval Gun Fire Range	74912754	01/16/01	Surface	107	4	82	0	0
Naval Gun Fire Range	74912754	07/02/01	Surface	670	252	145	0	0
Naval Gun Fire Range	74912754	08/07/01	Surface	55	59	0	0	0
Naval Gun Fire Range	74912754	04/16/01	BIP Generated	10	6	0	0	0
Naval Gun Fire Range	74912754	11/21/01	BIP Generated	15	6	6	0	0
Naval Gun Fire Range	74912755	04/02/01	Surface	4,000	2,919	2,385	0	0
Naval Gun Fire Range	74912755	04/24/01	Surface	35	23	0	0	0
Naval Gun Fire Range	74912756	05/01/01	Surface	3,500	1,257	1,662	0	0
Naval Gun Fire Range	74912756	05/08/01	Surface	75	8	61	0	0
Naval Gun Fire Range	74912757	10/16/01	Surface	8	4	0	0	0
Naval Gun Fire Range	74912757	04/23/01	Surface	2,500	278	917	0	0
Naval Gun Fire Range	74912757	05/02/01	Surface	57	0	45	0	0
Naval Gun Fire Range	74912757	10/09/01	BIP Generated	110	0	67	0	0
Naval Gun Fire Range	74912758	10/16/01	Surface	1	0	1	0	0
Naval Gun Fire Range	74912758	09/26/01	Surface	500	197	86	0	0
Naval Gun Fire Range	74912758	03/06/01	Surface	1,000	765	440	0	0
Naval Gun Fire Range	74912759	03/06/01	Surface	1,900	924	234	0	0
Naval Gun Fire Range	74912759	03/13/01	Surface	69	0	54	0	0
Naval Gun Fire Range	74912760	08/07/02	Surface	30	0	31	0	0
Naval Gun Fire Range	74912760	07/25/02	Surface	735	302	204	0	0
Naval Gun Fire Range	74912761	08/07/02	Surface	109	0	106	0	0
Naval Gun Fire Range	74912761	08/01/02	Surface	1,740	1,864	403	0	0
Naval Gun Fire Range	74912762	08/01/02	Surface	1,245	905	148	0	0
Naval Gun Fire Range	74912762	08/08/02	Surface	30	0	32	0	0
Naval Gun Fire Range	74912762	02/19/03	BIP Generated	455	0	441	0	0
Naval Gun Fire Range	74912763	08/14/02	Surface	1,085	50	60	101	0
Naval Gun Fire Range	74912763	09/12/02	Surface	149	16	24	16	0
Naval Gun Fire Range	74912764	08/14/02	Surface	1,220	201	0	340	0
Naval Gun Fire Range	74912764	09/12/02	Surface	10	6	0	0	0
Naval Gun Fire Range	74912765	07/03/02	Surface	390	16	212	106	0
Naval Gun Fire Range	74912765	08/22/02	Surface	79	0	72	0	0
Naval Gun Fire Range	74912766	11/06/02	Surface	80	74	0	0	0
Naval Gun Fire Range	74912766	07/10/02	Surface	250	0	141	71	0
North Coast	74912766	08/22/02	Surface	30	0	28	0	0
North Coast	74912776	11/05/02	Surface	60	10	5	27	0
Kuheeia	74912777	11/07/02	Surface	30	4	2	12	0
Kuheeia	74912778	11/30/01	Surface	1	0	1	0	0
Kuheeia	74912778	11/19/01	Surface	355	241	14	0	0
Kuheeia	74912779	11/14/01	Surface	350	221	2	0	0
Kuheeia	74912779	11/30/01	Surface	50	0	50	0	0
Kuheeia	74912780	11/14/01	Surface	40	0	44	0	0
Kuheeia	74912780	11/08/01	Surface	800	460	54	0	0
Kuheeia	74912781	10/24/01	Surface	450	326	0	0	0
Kuheeia	74912782	10/09/01	Surface	600	408	55	0	0
Kuheeia	74912782	10/18/01	Surface	2	0	1	0	0

UXO Remnant Summary  
Island Wide Summary

Work Area	GMU	Date	Source	Field Weight	Requiring Thermal Treatment (lbs)	Requiring Demil (lbs)	No Treatment Required (lbs)	Non-Hazardous Candle Material (lbs)
Kuheeia	74912783	10/02/01	Surface	1,000	849	0	0	0
Kuheeia	74912783	10/18/01	Surface	15	0	12	0	0
Kuheeia	74912783	06/17/02	BIP Generated	5	1	0	0	0
Kuheeia	74912785	03/28/02	Surface	35	30	0	0	0
Kamohio	74912786	03/28/02	Surface	35	56	2	0	0
Kamohio	74922707	09/02/03	Surface	120	29	5	11	0
Kamohio	74922712	06/16/03	Surface	5	0	0	0	5
Kamohio	74922712	06/02/03	Surface	660	83	88	91	0
Kamohio	74922712	06/16/03	Surface	5	0	5	0	0
Kamohio	74922713	06/12/03	Surface	70	0	57	0	0
Kamohio	74922713	06/12/03	Surface	10	0	0	0	10
Kamohio	74922713	05/29/03	Surface	1,095	233	186	239	0
Kamohio	74922714	05/27/03	Surface	875	156	356	136	0
Kamohio	74922714	06/05/03	Surface	5	0	5	0	0
Kamohio	74922715	05/07/03	Surface	845	180	144	185	0
Kamohio	74922715	06/16/03	Surface	1	0	1	0	0
Kamohio	74922715	09/22/03	BIP Generated	30	0	0	22	0
Kamohio	74922716	06/16/03	Surface	1	0	1	0	0
Kamohio	74922716	05/05/03	Surface	2,625	560	224	572	0
Kamohio	74922716	06/16/03	Surface	5	0	0	0	5
Kamohio	74922716	09/22/03	BIP Generated	3	0	0	3	0
Kamohio	74922717	04/24/03	Surface	1,825	162	202	945	0
Kamohio	74922717	05/08/03	Surface	60	9	10	9	0
Kamohio	74922717	07/25/03	BIP Generated	370	34	41	181	0
Kamohio	74922718	04/23/03	Surface	7,100	1,118	1,806	2,920	0
Kamohio	74922718	05/08/03	Surface	260	38	30	30	0
Kamohio	74922718	05/08/03	Surface	5	0	0	0	5
Kamohio	74922719	04/16/03	Surface	5,000	1,640	930	870	0
Kamohio	74922719	07/25/03	BIP Generated	500	45	55	242	0
Naval Gun Fire Range	74922719	04/22/03	Surface	830	24	705	20	0
Naval Gun Fire Range	74922720	11/21/01	Surface	3,500	3,040	310	0	0
Naval Gun Fire Range	74922720	12/06/01	Surface	122	61	57	0	0
Naval Gun Fire Range	74922721	05/23/02	Surface	320	290	10	0	0
Naval Gun Fire Range	74922721	06/03/02	Surface	30	0	32	0	0
Naval Gun Fire Range	74922721	11/19/01	Surface	9,000	4,208	368	0	0
Naval Gun Fire Range	74922721	12/06/01	Surface	126	0	131	0	0
Naval Gun Fire Range	74922721	04/23/02	BIP Generated	170	0	267	0	0
Naval Gun Fire Range	74922722	03/27/00	Subsurface	750	0	1,000	0	0
Naval Gun Fire Range	74922722	11/16/00	Subsurface	15	13	1	0	0
Naval Gun Fire Range	74922722	09/14/00	Subsurface	170	61	35	0	0
Naval Gun Fire Range	74922722	03/09/00	Subsurface	439	443	152	0	0
Naval Gun Fire Range	74922722	07/10/00	Subsurface	90	74	7	0	0
Naval Gun Fire Range	74922722	09/28/00	Subsurface	50	0	47	0	0
Naval Gun Fire Range	74922722	10/02/00	Subsurface	18	9	8	0	0
Naval Gun Fire Range	74922722	02/05/02	Surface	930	504	10	0	0

UXO Remnant Summary  
Island Wide Summary

Work Area	GMU	Date	Source	Field Weight	Requiring Thermal Treatment (lbs)	Requiring Demil (lbs)	No Treatment Required (lbs)	Non-Hazardous Candle Material (lbs)
Naval Gun Fire Range	74922722	12/05/03	Surface	25	9	8	8	0
Naval Gun Fire Range	74922722	01/11/00	Surface	1,520	1,320	0	0	0
Naval Gun Fire Range	74922722	02/29/00	Surface	2,397	0	5,500	0	0
Naval Gun Fire Range	74922722	12/18/00	BIP Generated	500	0	500	0	0
Naval Gun Fire Range	74922722	06/17/02	BIP Generated	70	68	0	0	0
Puu Moiwi	74922722	03/27/00	Subsurface	750	0	1,000	0	0
Puu Moiwi	74922722	07/10/00	Subsurface	90	74	7	0	0
Puu Moiwi	74922722	03/09/00	Subsurface	439	443	152	0	0
Puu Moiwi	74922722	09/28/00	Subsurface	50	0	47	0	0
Puu Moiwi	74922722	09/14/00	Subsurface	170	61	35	0	0
Puu Moiwi	74922722	10/02/00	Subsurface	18	9	8	0	0
Puu Moiwi	74922722	11/16/00	Subsurface	15	13	1	0	0
Puu Moiwi	74922722	02/21/02	Surface	47	0	38	0	0
Puu Moiwi	74922722	02/21/02	Surface	47	0	38	0	0
Puu Moiwi	74922722	02/05/02	Surface	930	504	10	0	0
Puu Moiwi	74922722	01/11/00	Surface	1,520	1,320	0	0	0
Puu Moiwi	74922722	12/05/03	Surface	25	9	8	8	0
Puu Moiwi	74922722	02/05/02	Surface	930	504	10	0	0
Puu Moiwi	74922722	06/17/02	BIP Generated	70	68	0	0	0
Puu Moiwi	74922722	12/18/00	BIP Generated	500	0	500	0	0
Upper K1 Road	74922722	07/10/00	Subsurface	90	74	7	0	0
Upper K1 Road	74922722	03/09/00	Subsurface	439	443	152	0	0
Upper K1 Road	74922722	09/28/00	Subsurface	50	0	47	0	0
Upper K1 Road	74922722	09/14/00	Subsurface	170	61	35	0	0
Upper K1 Road	74922722	10/02/00	Subsurface	18	9	8	0	0
Upper K1 Road	74922722	11/16/00	Subsurface	15	13	1	0	0
Upper K1 Road	74922722	03/27/00	Subsurface	750	0	1,000	0	0
Upper K1 Road	74922722	02/29/00	Surface	2,397	0	5,500	0	0
Upper K1 Road	74922722	02/21/02	Surface	47	0	38	0	0
Upper K1 Road	74922722	12/05/03	Surface	25	9	8	8	0
Upper K1 Road	74922722	01/11/00	Surface	1,520	1,320	0	0	0
Upper K1 Road	74922722	02/29/00	Surface	2,397	0	5,500	0	0
Upper K1 Road	74922722	06/17/02	BIP Generated	70	68	0	0	0
Upper K1 Road	74922722	12/18/00	BIP Generated	500	0	500	0	0
Puu Moiwi	74922723	09/21/00	Subsurface	5	6	0	0	0
Puu Moiwi	74922723	07/25/00	Subsurface	35	35	0	0	0
Puu Moiwi	74922723	07/12/00	Subsurface	95	55	0	0	0
Puu Moiwi	74922723	02/15/00	Subsurface	2,075	659	8	0	0
Puu Moiwi	74922723	07/12/00	Subsurface	95	55	0	0	0
Puu Moiwi	74922723	09/15/99	Surface	200	239	0	0	0
Puu Moiwi	74922723	04/09/01	Surface	1	1	0	0	0
Puu Moiwi	74922723	03/20/01	Surface	138	37	1	0	0
Upper K1 Road	74922723	11/17/03	Subsurface	115	101	0	0	0
Upper K1 Road	74922723	02/15/00	Subsurface	2,075	659	8	0	0
Upper K1 Road	74922723	11/17/03	Subsurface	115	101	0	0	0

UXO Remnant Summary  
Island Wide Summary

Work Area	GMU	Date	Source	Field Weight	Requiring Thermal Treatment (lbs)	Requiring Demil (lbs)	No Treatment Required (lbs)	Non-Hazardous Candle Material (lbs)
Upper K1 Road	74922723	09/21/00	Subsurface	5	6	0	0	0
Upper K1 Road	74922723	07/25/00	Subsurface	35	35	0	0	0
Upper K1 Road	74922723	09/15/99	Surface	200	239	0	0	0
Upper K1 Road	74922723	04/09/01	Surface	1	1	0	0	0
Upper K1 Road	74922723	03/20/01	Surface	138	37	1	0	0
Puu Moiwi	74922724	02/21/02	Surface	140	0	138	0	0
Puu Moiwi	74922724	02/14/02	Surface	1,280	886	23	0	0
Puu Moiwi	74922724	06/17/02	BIP Generated	5	3	0	0	0
Puu Moiwi	74922725	09/20/01	Surface	1	4	0	0	0
Puu Moiwi	74922725	01/09/01	Surface	4,000	2,567	1,655	0	0
Puu Moiwi	74922725	01/16/01	Surface	5	5	0	0	0
Puu Moiwi	74922725	07/09/02	Surface	200	0	161	0	0
Puu Moiwi	74922725	10/10/01	Surface	15	14	0	0	0
Puu Moiwi	74922725	10/04/01	Surface	1,800	1,065	45	0	0
Puu Moiwi	74922725	08/16/01	BIP Generated	90	0	85	0	0
Puu Moiwi	74922726	07/09/02	Surface	470	0	481	0	0
Puu Moiwi	74922726	03/13/02	Surface	15,180	3,505	630	0	0
Puu Moiwi	74922726	10/22/02	BIP Generated	46	43	0	0	0
Puu Moiwi	74922727	04/04/02	Surface	15,000	3,576	1,334	0	0
Puu Moiwi	74922727	07/08/02	Surface	495	0	497	0	0
Puu Moiwi	74922727	10/22/02	BIP Generated	280	0	249	0	0
Puu Moiwi	74922728	07/03/02	Surface	50	0	48	0	0
Puu Moiwi	74922728	03/18/02	Surface	3,700	2,019	137	0	0
Puu Moiwi	74922729	03/19/02	Surface	626	140	551	0	0
Puu Moiwi	74922729	07/03/02	Surface	25	0	23	0	0
Puu Moiwi	74922730	01/22/03	Surface	595	246	6	196	0
Puu Moiwi	74922730	02/04/03	Surface	35	0	33	0	0
Puu Moiwi	74922731	01/23/03	Surface	420	0	409	0	0
Puu Moiwi	74922731	02/04/03	Surface	25	0	26	0	0
Puu Moiwi	74922731	04/29/03	Surface	5	0	4	0	0
Puu Moiwi	74922732	04/04/02	Surface	1,330	740	93	0	0
Puu Moiwi	74922732	08/08/02	Surface	60	0	57	0	0
Puu Moiwi	74922733	04/04/02	Surface	380	344	40	0	0
Puu Moiwi	74922733	08/08/02	Surface	54	0	55	0	0
Puu Moiwi	74922733	02/12/03	BIP Generated	30	0	0	26	0
Puu Moiwi	74922734	01/14/03	Surface	245	221	0	0	0
Puu Moiwi	74922734	02/05/03	Surface	5	0	5	0	0
Puu Moiwi	74922735	05/15/02	Surface	505	98	0	188	0
Puu Moiwi	74922735	09/12/02	Surface	129	0	112	0	0
Puu Moiwi	74922736	05/16/02	Surface	610	0	144	273	0
Puu Moiwi	74922736	09/12/02	Surface	100	0	98	0	0
Puu Moiwi	74922737	05/06/02	Surface	340	0	46	128	0
Puu Moiwi	74922738	09/12/02	Surface	30	0	32	0	0
Puu Moiwi	74922738	05/07/02	Surface	805	0	441	69	0
Puu Moiwi	74922738	02/12/03	BIP Generated	150	8	141	0	0

UXO Remnant Summary  
Island Wide Summary

Work Area	GMU	Date	Source	Field Weight	Requiring Thermal Treatment (lbs)	Requiring Demil (lbs)	No Treatment Required (lbs)	Non-Hazardous Candle Material (lbs)
Naval Gun Fire Range	74922739	09/09/02	Surface	160	0	162	0	0
Puu Moiwi	74922739	05/01/02	Surface	375	16	29	181	0
Puu Moiwi	74922739	03/27/03	BIP Generated	80	0	70	0	0
Naval Gun Fire Range	74922740	03/28/02	Surface	1,290	276	565	0	0
Naval Gun Fire Range	74922740	06/12/02	Surface	5	0	6	0	0
Naval Gun Fire Range	74922740	10/11/02	BIP Generated	69	0	52	0	0
Naval Gun Fire Range	74922741	06/12/02	Surface	45	0	46	0	0
Naval Gun Fire Range	74922741	03/18/02	Surface	980	609	21	0	0
Naval Gun Fire Range	74922741	10/11/02	BIP Generated	89	0	89	0	0
Naval Gun Fire Range	74922742	06/18/02	Surface	15	5	8	0	0
Naval Gun Fire Range	74922742	03/07/02	Surface	1,250	516	642	0	0
Naval Gun Fire Range	74922742	10/11/02	BIP Generated	149	0	150	0	0
Naval Gun Fire Range	74922743	02/27/02	Surface	760	309	349	0	0
Naval Gun Fire Range	74922743	06/20/02	Surface	160	0	161	0	0
Naval Gun Fire Range	74922743	10/11/02	BIP Generated	257	0	250	0	0
Naval Gun Fire Range	74922744	06/24/02	Surface	78	0	76	0	0
Naval Gun Fire Range	74922744	02/26/02	Surface	1,200	751	489	0	0
Naval Gun Fire Range	74922744	10/11/02	BIP Generated	318	0	318	0	0
Naval Gun Fire Range	74922745	07/25/02	Surface	1,469	21	896	465	0
Naval Gun Fire Range	74922745	09/18/02	Surface	140	0	110	0	0
Naval Gun Fire Range	74922746	07/30/02	Surface	2,095	622	565	670	0
Naval Gun Fire Range	74922746	09/19/02	Surface	10	0	0	10	0
Naval Gun Fire Range	74922746	04/25/03	BIP Generated	410	0	352	0	0
Naval Gun Fire Range	74922747	07/29/02	Surface	1,770	33	478	597	0
Naval Gun Fire Range	74922747	09/19/02	Surface	225	0	210	0	0
Naval Gun Fire Range	74922748	08/05/02	Surface	3,300	0	1,238	1,012	0
Naval Gun Fire Range	74922748	09/19/02	Surface	143	0	125	0	0
Naval Gun Fire Range	74922748	04/25/03	BIP Generated	120	0	103	0	0
Naval Gun Fire Range	74922749	09/23/02	Surface	74	0	50	24	0
Naval Gun Fire Range	74922749	08/05/02	Surface	2,055	0	549	684	0
Naval Gun Fire Range	74922749	04/25/03	BIP Generated	150	0	129	0	0
Naval Gun Fire Range	74922750	02/20/01	Surface	50	22	23	0	0
Naval Gun Fire Range	74922750	02/13/01	Surface	2,000	1,235	172	0	0
Naval Gun Fire Range	74922750	06/21/01	Surface	1,200	973	179	0	0
Naval Gun Fire Range	74922750	07/02/01	Surface	8	5	0	0	0
Naval Gun Fire Range	74922750	05/07/01	BIP Generated	69	0	65	0	0
Naval Gun Fire Range	74922751	07/18/01	Surface	3	2	6	0	0
Naval Gun Fire Range	74922751	07/03/01	Surface	500	155	5	0	0
Naval Gun Fire Range	74922751	06/12/01	Surface	40	21	0	0	0
Naval Gun Fire Range	74922751	01/31/01	Surface	4,825	2,920	1,387	0	0
Naval Gun Fire Range	74922751	02/20/01	Surface	2	2	0	0	0
Naval Gun Fire Range	74922751	05/07/01	BIP Generated	10	9	0	0	0
Naval Gun Fire Range	74922752	01/23/01	Surface	57	32	21	0	0
Naval Gun Fire Range	74922752	01/16/01	Surface	7,100	4,132	1,121	0	0
Naval Gun Fire Range	74922752	09/20/01	Surface	300	232	47	0	0

UXO Remnant Summary  
Island Wide Summary

Work Area	GMU	Date	Source	Field Weight	Requiring Thermal Treatment (lbs)	Requiring Demil (lbs)	No Treatment Required (lbs)	Non-Hazardous Candle Material (lbs)
Naval Gun Fire Range	74922752	07/24/01	Surface	30	24	3	0	0
Naval Gun Fire Range	74922752	08/23/01	Surface	1	1	0	0	0
Naval Gun Fire Range	74922752	07/04/01	Surface	210	170	0	0	0
Naval Gun Fire Range	74922752	06/13/01	Surface	3	3	0	0	0
Naval Gun Fire Range	74922753	01/31/01	Surface	30	25	16	0	0
Naval Gun Fire Range	74922753	01/18/01	Surface	6,000	2,164	407	0	0
Naval Gun Fire Range	74922753	04/16/01	BIP Generated	95	1	99	0	0
Naval Gun Fire Range	74922754	02/07/01	Surface	75	0	55	0	0
Naval Gun Fire Range	74922754	01/29/01	Surface	4,000	3,455	601	0	0
Naval Gun Fire Range	74922754	05/07/01	BIP Generated	10	13	0	0	0
Naval Gun Fire Range	74922755	04/17/01	Surface	79	23	25	0	0
Naval Gun Fire Range	74922755	03/29/01	Surface	5,000	1,576	0	0	0
Naval Gun Fire Range	74922756	05/10/01	Surface	10	10	0	0	0
Naval Gun Fire Range	74922756	05/07/01	Surface	2,500	970	120	0	0
Naval Gun Fire Range	74922757	04/24/01	Surface	1,600	710	448	0	0
Naval Gun Fire Range	74922757	05/02/01	Surface	121	12	110	0	0
Naval Gun Fire Range	74922757	08/02/01	BIP Generated	15	12	0	0	0
Naval Gun Fire Range	74922758	03/06/01	Surface	700	435	200	0	0
Naval Gun Fire Range	74922758	10/01/01	Surface	425	195	115	0	0
Naval Gun Fire Range	74922759	03/05/01	Surface	4,500	2,024	430	0	0
Naval Gun Fire Range	74922759	03/14/01	Surface	6	4	0	0	0
Naval Gun Fire Range	74922759	03/14/01	Surface	200	0	82	0	0
Naval Gun Fire Range	74922760	08/07/02	Surface	15	0	17	0	0
Naval Gun Fire Range	74922760	06/27/02	Surface	937	408	421	0	0
Naval Gun Fire Range	74922761	07/03/02	Surface	1,002	59	211	615	0
Naval Gun Fire Range	74922761	08/28/02	Surface	13	0	12	0	0
Naval Gun Fire Range	74922762	08/28/02	Surface	85	0	84	0	0
Naval Gun Fire Range	74922762	07/03/02	Surface	967	36	356	406	0
Naval Gun Fire Range	74922763	07/10/02	Surface	805	28	207	521	0
Naval Gun Fire Range	74922763	08/28/02	Surface	87	0	88	0	0
Naval Gun Fire Range	74922763	02/20/03	BIP Generated	125	0	121	0	0
Naval Gun Fire Range	74922764	07/09/02	Surface	460	66	93	173	0
Naval Gun Fire Range	74922764	08/28/02	Surface	5	0	4	0	0
Naval Gun Fire Range	74922765	08/28/02	Surface	15	0	12	6	0
Naval Gun Fire Range	74922765	07/22/02	Surface	320	0	44	102	0
Naval Gun Fire Range	74922766	09/30/02	Surface	10	7	0	7	0
Naval Gun Fire Range	74922766	07/11/02	Surface	140	3	51	40	0
Naval Gun Fire Range	74922766	08/28/02	Surface	95	3	73	0	0
Naval Gun Fire Range	74922767	07/17/02	Surface	370	0	29	189	0
Naval Gun Fire Range	74922768	07/10/02	Surface	375	0	61	211	0
Naval Gun Fire Range	74922768	08/28/02	Surface	5	3	0	0	0
North Coast	74922769	09/04/02	Surface	70	0	0	62	0
North Coast	74922770	09/17/02	Surface	180	31	11	82	0
North Coast	74922771	11/21/02	Surface	47	0	31	0	0
North Coast	74922771	10/08/02	Surface	75	13	4	32	0



UXO Remnant Summary  
Island Wide Summary

Work Area	GMU	Date	Source	Field Weight	Requiring Thermal Treatment (lbs)	Requiring Demil (lbs)	No Treatment Required (lbs)	Non-Hazardous Candle Material (lbs)
North Coast	74922772	10/08/02	Surface	70	14	4	31	0
North Coast	74922772	02/25/03	BIP Generated	5	0	0	4	0
North Coast	74922773	10/08/02	Surface	35	6	2	16	0
North Coast	74922773	02/25/03	BIP Generated	46	7	0	42	0
North Coast	74922774	09/26/02	Surface	175	30	11	81	0
Kuheeia	74922775	09/26/02	Surface	80	14	5	36	0
Kuheeia	74922776	09/26/01	Surface	2	3	0	0	0
Kuheeia	74922776	12/04/01	Surface	150	102	3	0	0
Kuheeia	74922776	07/04/01	Surface	120	95	0	0	0
Kuheeia	74922776	03/08/02	BIP Generated	35	0	41	0	0
Kuheeia	74922777	07/04/01	Surface	120	85	35	0	0
Kuheeia	74922778	07/30/01	Surface	60	0	60	0	0
Kuheeia	74922778	07/11/01	Surface	165	121	39	0	0
Kuheeia	74922779	07/11/01	Surface	140	108	1	0	0
Kuheeia	74922780	10/10/01	Surface	160	131	0	0	0
Kuheeia	74922781	09/26/01	Surface	1	1	0	0	0
Kuheeia	74922781	09/20/01	Surface	150	109	2	0	0
Kuheeia	74922782	10/24/01	Surface	120	86	0	0	0
Kuheeia	74922783	11/30/01	Surface	9	0	6	0	0
Kuheeia	74922783	10/24/01	Surface	405	325	0	0	0
Kuheeia	74922784	01/14/02	Surface	130	0	8	114	0
Kuheeia	74922784	10/31/01	Surface	215	156	2	0	0
Kuheeia	74922785	01/16/03	Subsurface	200	0	18	176	0
Kuheeia	74922785	03/28/02	Surface	220	96	4	0	0
Kuheeia	74922785	05/03/02	Surface	25	0	22	0	0
Kuheeia	74922785	02/03/03	Surface	25	26	0	0	0
Kuheeia	74922785	10/11/02	BIP Generated	45	0	48	0	0
Kamohio	74922786	03/27/02	Surface	40	45	3	0	0
Kuheeia	74922786	01/16/03	Subsurface	30	0	0	28	0
Kamohio	74932707	08/13/03	Surface	220	41	31	22	0
Kamohio	74932712	09/15/03	Surface	5	0	0	0	5
Kamohio	74932712	09/15/03	Surface	8	0	8	0	0
Kamohio	74932712	08/01/03	Surface	218	58	61	55	0
Kamohio	74932713	06/03/03	Surface	675	143	115	150	0
Kamohio	74932713	06/12/03	Surface	25	0	15	0	0
Kamohio	74932714	06/11/03	Surface	10	0	6	0	0
Kamohio	74932714	05/14/03	Surface	1,350	288	230	294	0
Kamohio	74932715	06/11/03	Surface	70	0	56	0	0
Kamohio	74932715	05/13/03	Surface	1,760	369	134	374	0
Kamohio	74932716	06/12/03	Surface	105	0	78	0	0
Kamohio	74932716	05/01/03	Surface	2,280	485	189	492	0
Kamohio	74932716	09/22/03	BIP Generated	170	0	130	0	0
Kamohio	74932717	05/08/03	Surface	505	0	505	0	0
Kamohio	74932717	04/30/03	Surface	2,880	122	2,038	746	0
Kamohio	74932717	05/08/03	Surface	35	0	0	0	35

UXO Remnant Summary  
Island Wide Summary

Work Area	GMU	Date	Source	Field Weight	Requiring Thermal Treatment (lbs)	Requiring Demil (lbs)	No Treatment Required (lbs)	Non-Hazardous Candle Material (lbs)
Kamohio	74932718	04/21/03	Surface	1,600	235	221	225	0
Kamohio	74932718	05/08/03	Surface	680	204	85	110	0
Kamohio	74932719	05/08/03	Surface	605	88	80	82	0
Kamohio	74932719	04/17/03	Surface	6,250	918	1,041	1,038	0
Naval Gun Fire Range	74932719	05/08/03	Surface	10	0	0	0	10
Naval Gun Fire Range	74932720	11/29/01	Surface	12,000	4,244	449	0	0
Naval Gun Fire Range	74932720	12/10/01	Surface	147	0	127	0	0
Naval Gun Fire Range	74932721	03/16/00	Subsurface	185	116	71	0	0
Naval Gun Fire Range	74932721	02/26/04	Subsurface	30	0	0	30	0
Naval Gun Fire Range	74932721	12/05/03	Subsurface	30	0	0	30	0
Naval Gun Fire Range	74932721	07/12/00	Subsurface	20	25	0	0	0
Naval Gun Fire Range	74932721	07/27/00	Subsurface	25	0	25	0	0
Naval Gun Fire Range	74932721	01/09/01	Subsurface	70	44	0	0	0
Naval Gun Fire Range	74932721	02/21/02	Surface	650	296	201	0	0
Naval Gun Fire Range	74932721	07/09/02	Surface	5	0	6	0	0
Naval Gun Fire Range	74932721	01/13/00	Surface	3,945	3,023	82	0	0
Upper K1 Road	74932721	01/09/01	Subsurface	70	44	0	0	0
Upper K1 Road	74932721	03/16/00	Subsurface	185	116	71	0	0
Upper K1 Road	74932721	02/26/04	Subsurface	30	0	0	30	0
Upper K1 Road	74932721	12/05/03	Subsurface	30	0	0	30	0
Upper K1 Road	74932721	07/12/00	Subsurface	20	25	0	0	0
Upper K1 Road	74932721	07/27/00	Subsurface	25	0	25	0	0
Upper K1 Road	74932721	02/21/02	Surface	650	296	201	0	0
Upper K1 Road	74932721	07/09/02	Surface	5	0	6	0	0
Upper K1 Road	74932721	01/13/00	Surface	3,945	3,023	82	0	0
Naval Gun Fire Range	74932722	09/21/00	Subsurface	40	43	0	0	0
Naval Gun Fire Range	74932722	09/28/00	Subsurface	25	0	23	0	0
Naval Gun Fire Range	74932722	04/18/00	Subsurface	82	0	82	0	0
Naval Gun Fire Range	74932722	03/30/00	Subsurface	525	24	500	0	0
Naval Gun Fire Range	74932722	03/21/00	Subsurface	821	655	72	0	0
Naval Gun Fire Range	74932722	12/05/03	Surface	30	11	9	10	0
Naval Gun Fire Range	74932722	09/20/99	Surface	945	174	611	0	0
Naval Gun Fire Range	74932722	07/10/00	Surface	47	40	0	0	0
Naval Gun Fire Range	74932722	11/30/99	Surface	650	0	410	0	0
Naval Gun Fire Range	74932722	02/22/00	Surface	910	706	176	0	0
Naval Gun Fire Range	74932722	10/26/99	Surface	55	16	0	0	0
Naval Gun Fire Range	74932722	02/29/00	Surface	30	26	0	0	0
Naval Gun Fire Range	74932722	03/06/02	Surface	1,470	986	206	0	0
Puu Moiwi	74932722	09/21/00	Subsurface	40	43	0	0	0
Puu Moiwi	74932722	09/28/00	Subsurface	25	0	23	0	0
Puu Moiwi	74932722	04/18/00	Subsurface	82	0	82	0	0
Puu Moiwi	74932722	03/30/00	Subsurface	525	24	500	0	0
Puu Moiwi	74932722	03/21/00	Subsurface	821	655	72	0	0
Puu Moiwi	74932722	07/09/02	Surface	150	0	122	0	0
Puu Moiwi	74932722	12/05/03	Surface	30	11	9	10	0

UXO Remnant Summary  
Island Wide Summary

Work Area	GMU	Date	Source	Field Weight	Requiring Thermal Treatment (lbs)	Requiring Demil (lbs)	No Treatment Required (lbs)	Non-Hazardous Candle Material (lbs)
Puu Moiwi	74932722	09/20/99	Surface	945	174	611	0	0
Puu Moiwi	74932722	07/10/00	Surface	47	40	0	0	0
Puu Moiwi	74932722	11/30/99	Surface	650	0	410	0	0
Puu Moiwi	74932722	02/22/00	Surface	910	706	176	0	0
Puu Moiwi	74932722	10/26/99	Surface	55	16	0	0	0
Puu Moiwi	74932722	02/29/00	Surface	30	26	0	0	0
Puu Moiwi	74932722	03/06/02	Surface	1,470	986	206	0	0
Puu Moiwi	74932722	07/09/02	Surface	150	0	122	0	0
Upper K1 Road	74932722	09/21/00	Subsurface	40	43	0	0	0
Upper K1 Road	74932722	09/28/00	Subsurface	25	0	23	0	0
Upper K1 Road	74932722	04/18/00	Subsurface	82	0	82	0	0
Upper K1 Road	74932722	03/30/00	Subsurface	525	24	500	0	0
Upper K1 Road	74932722	03/21/00	Subsurface	821	655	72	0	0
Upper K1 Road	74932722	07/09/02	Surface	150	0	122	0	0
Upper K1 Road	74932722	12/05/03	Surface	30	11	9	10	0
Upper K1 Road	74932722	09/20/99	Surface	945	174	611	0	0
Upper K1 Road	74932722	07/10/00	Surface	47	40	0	0	0
Upper K1 Road	74932722	11/30/99	Surface	650	0	410	0	0
Upper K1 Road	74932722	02/22/00	Surface	910	706	176	0	0
Upper K1 Road	74932722	10/26/99	Surface	55	16	0	0	0
Upper K1 Road	74932722	02/29/00	Surface	30	26	0	0	0
Upper K1 Road	74932722	03/06/02	Surface	1,470	986	206	0	0
Puu Moiwi	74932723	02/28/02	Surface	1,565	606	520	0	0
Puu Moiwi	74932723	07/09/02	Surface	65	7	51	0	0
Puu Moiwi	74932723	10/22/02	BIP Generated	65	15	46	0	0
Puu Moiwi	74932724	02/26/02	Surface	915	462	148	0	0
Puu Moiwi	74932724	07/10/02	Surface	65	0	54	0	0
Puu Moiwi	74932725	04/19/01	Surface	30	0	28	0	0
Puu Moiwi	74932725	04/16/01	Surface	380	229	86	0	0
Puu Moiwi	74932725	11/15/00	Surface	679	9	660	0	0
Puu Moiwi	74932725	11/08/00	Surface	1,700	1,227	459	0	0
Puu Moiwi	74932725	03/16/04	Surface	1	1	0	0	0
Puu Moiwi	74932726	07/10/02	Surface	5	0	7	0	0
Puu Moiwi	74932726	05/20/02	Surface	410	317	8	0	0
Puu Moiwi	74932726	11/21/00	Surface	4,200	2,707	885	0	0
Puu Moiwi	74932726	12/04/00	Surface	57	0	58	0	0
Puu Moiwi	74932726	11/07/01	BIP Generated	170	116	0	0	0
Puu Moiwi	74932727	07/10/02	Surface	1,645	0	1,610	0	0
Puu Moiwi	74932727	05/09/02	Surface	9,000	3,811	1,007	0	0
Puu Moiwi	74932727	11/12/02	BIP Generated	20	16	0	0	0
Puu Moiwi	74932728	05/06/02	Surface	2,500	1,586	224	0	0
Puu Moiwi	74932728	07/08/02	Surface	35	0	30	0	0
Puu Moiwi	74932729	04/16/02	Surface	805	515	190	0	0
Puu Moiwi	74932729	07/08/02	Surface	6	0	4	0	0
Puu Moiwi	74932730	04/10/02	Surface	310	265	6	0	0

UXO Remnant Summary  
Island Wide Summary

Work Area	GMU	Date	Source	Field Weight	Requiring Thermal Treatment (lbs)	Requiring Demil (lbs)	No Treatment Required (lbs)	Non-Hazardous Candle Material (lbs)
Puu Moiwi	74932730	07/08/02	Surface	30	0	28	0	0
Puu Moiwi	74932731	01/21/03	Surface	120	69	0	0	0
Puu Moiwi	74932731	02/05/03	Surface	5	0	5	0	0
Puu Moiwi	74932732	02/05/03	Surface	80	0	81	0	0
Puu Moiwi	74932732	01/16/03	Surface	527	421	16	0	0
Puu Moiwi	74932733	01/13/03	Surface	1,500	609	86	0	0
Puu Moiwi	74932734	02/05/03	Surface	50	0	50	0	0
Puu Moiwi	74932734	01/15/03	Surface	340	331	0	0	0
Puu Moiwi	74932734	07/25/03	BIP Generated	10	1	7	1	0
Puu Moiwi	74932735	12/19/02	Subsurface	2,000	0	2,221	0	0
Puu Moiwi	74932736	09/12/02	Surface	267	0	241	0	0
Puu Moiwi	74932736	05/17/02	Surface	790	11	80	328	0
Puu Moiwi	74932736	02/12/03	BIP Generated	195	0	141	42	0
Puu Moiwi	74932737	05/06/02	Surface	235	0	221	0	0
Puu Moiwi	74932737	09/12/02	Surface	5	0	4	0	0
Puu Moiwi	74932738	05/03/02	Surface	735	88	316	307	0
Puu Moiwi	74932738	09/12/02	Surface	229	0	230	0	0
Naval Gun Fire Range	74932739	09/12/02	Surface	448	0	441	0	0
Puu Moiwi	74932739	06/05/03	Surface	80	0	70	0	0
Puu Moiwi	74932739	05/02/02	Surface	560	12	191	326	0
Puu Moiwi	74932739	03/27/03	BIP Generated	500	18	116	18	0
Naval Gun Fire Range	74932740	06/13/02	Surface	74	0	76	0	0
Naval Gun Fire Range	74932740	03/20/02	Surface	900	302	330	0	0
Naval Gun Fire Range	74932740	10/11/02	BIP Generated	198	0	198	0	0
Naval Gun Fire Range	74932741	03/18/02	Surface	1,090	926	161	0	0
Naval Gun Fire Range	74932741	06/18/02	Surface	130	0	126	0	0
Naval Gun Fire Range	74932741	10/11/02	BIP Generated	262	0	262	0	0
Naval Gun Fire Range	74932742	03/07/02	Surface	1,050	301	654	0	0
Naval Gun Fire Range	74932742	06/19/02	Surface	220	0	214	0	0
Naval Gun Fire Range	74932742	02/25/03	BIP Generated	90	5	12	30	0
Naval Gun Fire Range	74932743	06/20/02	Surface	220	0	216	0	0
Naval Gun Fire Range	74932743	03/06/02	Surface	1,200	226	686	0	0
Naval Gun Fire Range	74932743	02/25/03	BIP Generated	219	13	31	74	0
Naval Gun Fire Range	74932744	06/24/02	Surface	85	6	71	0	0
Naval Gun Fire Range	74932744	03/05/02	Surface	750	220	229	0	0
Naval Gun Fire Range	74932745	07/29/02	Surface	1,200	135	648	492	0
Naval Gun Fire Range	74932745	09/19/02	Surface	80	0	80	0	0
Naval Gun Fire Range	74932745	04/25/03	BIP Generated	330	0	283	0	0
Naval Gun Fire Range	74932746	07/29/02	Surface	1,470	39	522	860	0
Naval Gun Fire Range	74932746	09/19/02	Surface	65	50	0	15	0
Naval Gun Fire Range	74932747	07/18/02	Surface	1,185	22	260	510	0
Naval Gun Fire Range	74932747	09/19/02	Surface	70	0	70	0	0
Naval Gun Fire Range	74932747	04/25/03	BIP Generated	310	0	266	0	0
Naval Gun Fire Range	74932748	07/18/02	Surface	2,900	0	675	1,575	0
Naval Gun Fire Range	74932748	09/19/02	Surface	85	0	55	30	0

UXO Remnant Summary  
Island Wide Summary

Work Area	GMU	Date	Source	Field Weight	Requiring Thermal Treatment (lbs)	Requiring Demil (lbs)	No Treatment Required (lbs)	Non-Hazardous Candle Material (lbs)
Naval Gun Fire Range	74932748	04/25/03	BIP Generated	215	0	184	0	0
Naval Gun Fire Range	74932749	07/22/02	Surface	2,010	0	1,005	664	0
Naval Gun Fire Range	74932749	09/23/02	Surface	154	0	135	19	0
Naval Gun Fire Range	74932750	02/22/01	Surface	79	22	16	0	0
Naval Gun Fire Range	74932750	07/11/01	Surface	40	1	25	0	0
Naval Gun Fire Range	74932750	02/12/01	Surface	2,000	1,713	1,063	0	0
Naval Gun Fire Range	74932750	06/26/01	Surface	1,650	974	92	0	0
Naval Gun Fire Range	74932750	08/07/01	Surface	35	24	1	0	0
Naval Gun Fire Range	74932750	08/21/01	Surface	10	0	8	0	0
Naval Gun Fire Range	74932751	02/08/01	Surface	4,000	2,300	890	0	0
Naval Gun Fire Range	74932751	02/15/01	Surface	280	20	223	0	0
Naval Gun Fire Range	74932752	01/17/01	Surface	6,000	3,341	424	0	0
Naval Gun Fire Range	74932752	01/29/01	Surface	2	3	0	0	0
Naval Gun Fire Range	74932752	04/16/01	BIP Generated	69	0	64	0	0
Naval Gun Fire Range	74932753	02/01/01	Surface	269	128	110	0	0
Naval Gun Fire Range	74932753	01/24/01	Surface	5,000	1,679	205	0	0
Naval Gun Fire Range	74932753	04/16/01	BIP Generated	138	0	129	0	0
Naval Gun Fire Range	74932754	02/07/01	Surface	134	80	39	0	0
Naval Gun Fire Range	74932754	01/25/01	Surface	6,000	1,515	900	0	0
Naval Gun Fire Range	74932754	04/16/01	BIP Generated	5	5	0	0	0
Naval Gun Fire Range	74932755	05/16/01	Surface	1	1	0	0	0
Naval Gun Fire Range	74932755	01/28/01	Surface	5,000	2,974	320	0	0
Naval Gun Fire Range	74932755	04/17/01	Surface	50	0	35	0	0
Naval Gun Fire Range	74932755	05/09/01	Surface	70	44	18	0	0
Naval Gun Fire Range	74932755	05/29/01	Surface	35	20	0	0	0
Naval Gun Fire Range	74932755	06/04/01	Surface	5	3	0	0	0
Naval Gun Fire Range	74932756	04/09/01	Surface	5	5	0	0	0
Naval Gun Fire Range	74932756	03/15/01	Surface	4,100	1,878	1,036	0	0
Naval Gun Fire Range	74932756	11/21/01	BIP Generated	71	1	68	0	0
Naval Gun Fire Range	74932757	07/09/01	Surface	325	170	145	0	0
Naval Gun Fire Range	74932757	05/02/01	Surface	50	0	41	0	0
Naval Gun Fire Range	74932757	04/26/01	Surface	2,000	1,780	897	0	0
Naval Gun Fire Range	74932758	10/02/01	Surface	200	110	3	0	0
Naval Gun Fire Range	74932758	03/01/01	Surface	1,700	741	272	0	0
Naval Gun Fire Range	74932758	08/02/01	BIP Generated	5	3	0	0	0
Naval Gun Fire Range	74932759	03/01/01	Surface	2,100	879	113	0	0
Naval Gun Fire Range	74932759	03/07/01	Surface	15	12	0	0	0
Naval Gun Fire Range	74932759	05/03/01	BIP Generated	79	7	64	0	0
Naval Gun Fire Range	74932760	08/06/02	Surface	139	106	27	0	0
Naval Gun Fire Range	74932760	06/27/02	Surface	1,296	591	274	0	0
Naval Gun Fire Range	74932760	12/11/02	BIP Generated	69	0	62	0	0
Naval Gun Fire Range	74932761	06/27/02	Surface	604	401	69	0	0
Naval Gun Fire Range	74932761	08/06/02	Surface	154	0	156	0	0
Naval Gun Fire Range	74932761	12/11/02	BIP Generated	20	0	0	12	0
Naval Gun Fire Range	74932762	08/06/02	Surface	104	0	99	0	0

UXO Remnant Summary  
Island Wide Summary

Work Area	GMU	Date	Source	Field Weight	Requiring Thermal Treatment (lbs)	Requiring Demil (lbs)	No Treatment Required (lbs)	Non-Hazardous Candle Material (lbs)
Naval Gun Fire Range	74932762	07/17/02	Surface	956	682	16	0	0
Naval Gun Fire Range	74932763	07/17/02	Surface	1,340	1,085	231	0	0
Naval Gun Fire Range	74932763	08/06/02	Surface	65	0	62	0	0
Naval Gun Fire Range	74932763	12/11/02	BIP Generated	10	0	1	7	0
Naval Gun Fire Range	74932764	07/17/02	Surface	1,076	771	61	0	0
Naval Gun Fire Range	74932764	08/06/02	Surface	5	0	4	0	0
Naval Gun Fire Range	74932765	09/12/02	Surface	129	0	118	0	0
Naval Gun Fire Range	74932765	07/18/02	Surface	335	24	175	98	0
Naval Gun Fire Range	74932766	07/16/02	Surface	240	0	87	95	0
Naval Gun Fire Range	74932766	09/12/02	Surface	237	0	0	225	0
Naval Gun Fire Range	74932767	07/15/02	Surface	250	0	21	279	0
Naval Gun Fire Range	74932767	09/12/02	Surface	74	0	26	29	0
Naval Gun Fire Range	74932768	07/10/02	Surface	245	0	0	221	0
North Coast	74932769	09/04/02	Surface	100	0	85	0	0
North Coast	74932770	09/17/02	Surface	300	52	18	136	0
North Coast	74932771	10/08/02	Surface	140	24	8	63	0
North Coast	74932772	10/23/02	Surface	140	25	9	64	0
Kuheeia	74932773	11/21/02	Surface	3	0	3	0	0
North Coast	74932773	10/23/02	Surface	255	44	16	118	0
Kuheeia	74932774	07/30/01	Surface	1	0	1	0	0
Kuheeia	74932775	07/04/01	Surface	85	50	8	0	0
Kuheeia	74932775	03/08/02	BIP Generated	5	6	0	0	0
Kuheeia	74932776	07/04/01	Surface	85	65	8	0	0
Kuheeia	74932777	08/16/01	Surface	20	20	0	0	0
Kuheeia	74932777	07/04/01	Surface	185	130	0	0	0
Kuheeia	74932778	11/19/02	Surface	1	0	0	1	0
Kuheeia	74932778	07/08/02	Surface	25	19	0	0	0
Kuheeia	74932778	07/12/01	Surface	145	48	64	0	0
Kuheeia	74932778	08/16/01	Surface	20	9	1	0	0
Kuheeia	74932778	07/30/01	Surface	2	0	1	0	0
Kuheeia	74932779	07/30/01	Surface	3	0	1	0	0
Kuheeia	74932779	07/11/01	Surface	70	65	7	0	0
Kuheeia	74932780	10/10/01	Surface	115	88	0	0	0
Kuheeia	74932781	10/15/01	Surface	45	36	0	0	0
Kuheeia	74932782	10/04/01	Surface	160	160	10	0	0
Kuheeia	74932783	01/23/03	Subsurface	400	0	201	132	0
Kuheeia	74932783	02/11/03	Subsurface	8	0	0	6	0
Kuheeia	74932783	11/01/01	Surface	400	298	64	0	0
Kuheeia	74932784	11/21/02	Subsurface	125	84	0	153	0
Kuheeia	74932784	02/10/03	Subsurface	1	0	0	0	0
Kuheeia	74932784	12/05/02	Surface	27	0	27	0	0
Kuheeia	74932784	11/05/01	Surface	310	234	0	0	0
Kuheeia	74932784	11/30/01	Surface	2	0	5	0	0
Kuheeia	74932785	02/10/03	Subsurface	2	1	0	0	0
Kuheeia	74932785	11/26/02	Subsurface	70	29	0	41	0

UXO Remnant Summary  
Island Wide Summary

Work Area	GMU	Date	Source	Field Weight	Requiring Thermal Treatment (lbs)	Requiring Demil (lbs)	No Treatment Required (lbs)	Non-Hazardous Candle Material (lbs)
Kuheeia	74932785	05/03/02	Surface	3	0	3	0	0
Kuheeia	74932785	03/27/02	Surface	422	270	51	0	0
Kamohio	74932786	03/27/02	Surface	20	28	0	0	0
Kuheeia	74932786	11/27/02	Surface	30	33	0	0	0
Kamohio	74942703	08/27/03	Surface	155	43	0	14	0
Kamohio	74942705	09/16/03	Surface	70	33	17	14	0
Kamohio	74942705	08/27/03	Surface	450	207	112	91	0
Kamohio	74942707	09/16/03	Surface	69	32	17	14	0
Kamohio	74942707	08/13/03	Surface	1,300	828	357	237	0
Kamohio	74942712	08/01/03	Surface	132	35	37	33	0
Kamohio	74942713	07/24/03	Surface	292	77	82	73	0
Kamohio	74942713	09/08/03	Surface	30	8	9	7	0
Kamohio	74942713	10/20/03	BIP Generated	1	1	0	0	0
Kamohio	74942714	05/13/03	Surface	1,725	306	702	268	0
Kamohio	74942714	06/11/03	Surface	3	0	0	0	3
Kamohio	74942715	06/05/03	Surface	1,395	168	600	628	0
Kamohio	74942715	07/14/03	Surface	43	6	19	19	0
Kamohio	74942715	09/22/03	BIP Generated	20	0	0	15	0
Kamohio	74942716	06/23/03	Surface	1,180	148	157	162	0
Kamohio	74942716	07/01/03	Surface	1	0	1	0	0
Kamohio	74942717	06/24/03	Surface	1,500	187	199	205	0
Kamohio	74942717	07/02/03	Surface	1	0	1	0	0
Kamohio	74942717	07/02/03	Surface	2	0	0	0	2
Kamohio	74942718	07/10/03	Surface	255	32	34	35	0
Kamohio	74942718	07/10/03	Surface	5	0	0	0	5
Kamohio	74942718	06/26/03	Surface	3,942	402	1,180	331	0
Kamohio	74942718	09/22/03	BIP Generated	5	0	0	5	0
Kamohio	74942719	07/10/03	Surface	3	0	0	0	3
Kamohio	74942719	06/30/03	Surface	3,170	395	606	583	0
Naval Gun Fire Range	74942719	07/10/03	Surface	22	0	22	0	0
Naval Gun Fire Range	74942720	04/23/02	Surface	85	77	0	0	0
Naval Gun Fire Range	74942720	11/30/01	Surface	6,500	2,875	349	0	0
Naval Gun Fire Range	74942720	12/10/01	Surface	120	0	105	0	0
Naval Gun Fire Range	74942721	09/05/00	Subsurface	25	0	25	0	0
Naval Gun Fire Range	74942721	07/24/00	Subsurface	25	0	26	0	0
Naval Gun Fire Range	74942721	07/11/00	Subsurface	140	136	0	0	0
Naval Gun Fire Range	74942721	07/27/00	Subsurface	55	30	0	0	0
Naval Gun Fire Range	74942721	07/27/00	Subsurface	25	0	25	0	0
Naval Gun Fire Range	74942721	07/26/00	Subsurface	42	31	0	0	0
Naval Gun Fire Range	74942721	08/30/00	Subsurface	25	0	25	0	0
Naval Gun Fire Range	74942721	08/29/00	Subsurface	25	21	0	0	0
Naval Gun Fire Range	74942721	03/23/00	Subsurface	495	331	40	0	0
Naval Gun Fire Range	74942721	03/30/00	Subsurface	111	0	98	0	0
Naval Gun Fire Range	74942721	07/10/02	Surface	50	0	48	0	0
Naval Gun Fire Range	74942721	12/05/03	Surface	35	14	11	12	0

UXO Remnant Summary  
Island Wide Summary

Work Area	GMU	Date	Source	Field Weight	Requiring Thermal Treatment (lbs)	Requiring Demil (lbs)	No Treatment Required (lbs)	Non-Hazardous Candle Material (lbs)
Naval Gun Fire Range	74942721	08/31/00	Surface	315	224	167	0	0
Naval Gun Fire Range	74942721	01/25/00	Surface	2,620	1,317	58	0	0
Naval Gun Fire Range	74942721	02/15/00	Surface	300	0	265	0	0
Naval Gun Fire Range	74942721	03/07/02	Surface	1,020	406	738	0	0
Upper K1 Road	74942721	07/27/00	Subsurface	55	30	0	0	0
Upper K1 Road	74942721	07/27/00	Subsurface	25	0	25	0	0
Upper K1 Road	74942721	07/26/00	Subsurface	42	31	0	0	0
Upper K1 Road	74942721	08/30/00	Subsurface	25	0	25	0	0
Upper K1 Road	74942721	08/29/00	Subsurface	25	21	0	0	0
Upper K1 Road	74942721	03/23/00	Subsurface	495	331	40	0	0
Upper K1 Road	74942721	09/05/00	Subsurface	25	0	25	0	0
Upper K1 Road	74942721	07/24/00	Subsurface	25	0	26	0	0
Upper K1 Road	74942721	07/11/00	Subsurface	140	136	0	0	0
Upper K1 Road	74942721	03/30/00	Subsurface	111	0	98	0	0
Upper K1 Road	74942721	03/07/02	Surface	1,020	406	738	0	0
Upper K1 Road	74942721	08/31/00	Surface	315	224	167	0	0
Upper K1 Road	74942721	01/25/00	Surface	2,620	1,317	58	0	0
Upper K1 Road	74942721	02/15/00	Surface	300	0	265	0	0
Upper K1 Road	74942721	07/10/02	Surface	50	0	48	0	0
Upper K1 Road	74942721	12/05/03	Surface	35	14	11	12	0
Naval Gun Fire Range	74942722	03/20/00	Subsurface	300	142	65	0	0
Naval Gun Fire Range	74942722	03/30/00	Subsurface	50	0	46	0	0
Naval Gun Fire Range	74942722	01/09/01	Subsurface	50	38	0	0	0
Naval Gun Fire Range	74942722	08/29/00	Subsurface	10	13	0	0	0
Naval Gun Fire Range	74942722	08/30/00	Subsurface	25	0	25	0	0
Naval Gun Fire Range	74942722	07/12/00	Subsurface	5	5	0	0	0
Naval Gun Fire Range	74942722	03/14/02	Surface	1,580	992	0	0	0
Naval Gun Fire Range	74942722	07/11/02	Surface	135	110	0	0	0
Naval Gun Fire Range	74942722	12/05/03	Surface	35	9	0	15	0
Naval Gun Fire Range	74942722	09/29/99	Surface	255	1,580	102	0	0
Naval Gun Fire Range	74942722	09/22/99	Surface	1,600	196	0	0	0
Naval Gun Fire Range	74942722	12/19/00	Surface	300	278	0	0	0
Naval Gun Fire Range	74942722	10/29/03	Surface	500	112	12	217	0
Naval Gun Fire Range	74942722	01/07/04	Surface	50	0	40	0	0
Naval Gun Fire Range	74942722	12/29/00	Surface	26	0	16	0	0
Puu Moiwi	74942722	03/20/00	Subsurface	300	142	65	0	0
Puu Moiwi	74942722	03/30/00	Subsurface	50	0	46	0	0
Puu Moiwi	74942722	01/09/01	Subsurface	50	38	0	0	0
Puu Moiwi	74942722	08/29/00	Subsurface	10	13	0	0	0
Puu Moiwi	74942722	08/30/00	Subsurface	25	0	25	0	0
Puu Moiwi	74942722	07/12/00	Subsurface	5	5	0	0	0
Puu Moiwi	74942722	01/09/01	Surface	40	27	0	0	0
Puu Moiwi	74942722	03/14/02	Surface	1,580	992	0	0	0
Puu Moiwi	74942722	07/11/02	Surface	135	110	0	0	0
Puu Moiwi	74942722	12/05/03	Surface	35	9	0	15	0



UXO Remnant Summary  
Island Wide Summary

Work Area	GMU	Date	Source	Field Weight	Requiring Thermal Treatment (lbs)	Requiring Demil (lbs)	No Treatment Required (lbs)	Non-Hazardous Candle Material (lbs)
Puu Moiwi	74942722	09/29/99	Surface	255	1,580	102	0	0
Puu Moiwi	74942722	09/22/99	Surface	1,600	196	0	0	0
Puu Moiwi	74942722	12/19/00	Surface	300	278	0	0	0
Puu Moiwi	74942722	10/29/03	Surface	500	112	12	217	0
Puu Moiwi	74942722	01/07/04	Surface	50	0	40	0	0
Puu Moiwi	74942722	12/29/00	Surface	26	0	16	0	0
Puu Moiwi	74942722	01/09/01	Surface	40	27	0	0	0
Upper K1 Road	74942722	03/30/00	Subsurface	50	0	46	0	0
Upper K1 Road	74942722	01/09/01	Subsurface	50	38	0	0	0
Upper K1 Road	74942722	08/29/00	Subsurface	10	13	0	0	0
Upper K1 Road	74942722	08/30/00	Subsurface	25	0	25	0	0
Upper K1 Road	74942722	07/12/00	Subsurface	5	5	0	0	0
Upper K1 Road	74942722	03/20/00	Subsurface	300	142	65	0	0
Upper K1 Road	74942722	01/09/01	Surface	40	27	0	0	0
Upper K1 Road	74942722	09/29/99	Surface	255	1,580	102	0	0
Upper K1 Road	74942722	09/22/99	Surface	1,600	196	0	0	0
Upper K1 Road	74942722	12/19/00	Surface	300	278	0	0	0
Upper K1 Road	74942722	10/29/03	Surface	500	112	12	217	0
Upper K1 Road	74942722	03/14/02	Surface	1,580	992	0	0	0
Upper K1 Road	74942722	07/11/02	Surface	135	110	0	0	0
Upper K1 Road	74942722	12/05/03	Surface	35	9	0	15	0
Upper K1 Road	74942722	01/07/04	Surface	50	0	40	0	0
Upper K1 Road	74942722	12/29/00	Surface	26	0	16	0	0
Puu Moiwi	74942723	03/13/02	Surface	2,600	1,711	189	0	0
Puu Moiwi	74942723	07/11/02	Surface	155	89	45	0	0
Puu Moiwi	74942724	05/03/01	Surface	3,000	1,430	511	0	0
Puu Moiwi	74942724	03/16/04	Surface	50	0	50	0	0
Puu Moiwi	74942724	08/16/01	BIP Generated	35	2	25	0	0
Puu Moiwi	74942725	03/16/04	Surface	10	0	10	0	0
Puu Moiwi	74942725	11/13/00	Surface	3,100	861	300	0	0
Puu Moiwi	74942725	11/21/00	Surface	326	0	338	0	0
Puu Moiwi	74942725	03/05/01	Surface	60	40	0	0	0
Puu Moiwi	74942725	02/27/01	Surface	250	0	249	0	0
Puu Moiwi	74942726	04/16/01	Surface	350	247	33	0	0
Puu Moiwi	74942726	11/15/00	Surface	3,500	1,814	450	0	0
Puu Moiwi	74942726	11/21/00	Surface	84	0	71	0	0
Puu Moiwi	74942726	08/16/01	BIP Generated	2	0	1	0	0
Puu Moiwi	74942726	03/05/01	BIP Generated	65	35	0	0	0
Puu Moiwi	74942727	11/21/00	Surface	3,500	1,388	424	0	0
Puu Moiwi	74942727	12/04/00	Surface	764	0	750	0	0
Puu Moiwi	74942728	07/10/02	Surface	45	41	0	0	0
Puu Moiwi	74942728	05/01/02	Surface	3,030	980	477	0	0
Puu Moiwi	74942728	12/04/02	Surface	1,010	15	170	300	0
Puu Moiwi	74942728	11/12/02	BIP Generated	60	55	2	0	0
Puu Moiwi	74942729	04/22/02	Surface	1,170	693	25	0	0

UXO Remnant Summary  
Island Wide Summary

Work Area	GMU	Date	Source	Field Weight	Requiring Thermal Treatment (lbs)	Requiring Demil (lbs)	No Treatment Required (lbs)	Non-Hazardous Candle Material (lbs)
Puu Moiwi	74942729	07/08/02	Surface	45	0	31	0	0
Puu Moiwi	74942729	11/12/02	BIP Generated	10	10	0	0	0
Puu Moiwi	74942730	04/10/02	Surface	640	340	119	0	0
Puu Moiwi	74942730	07/08/02	Surface	15	15	0	0	0
Puu Moiwi	74942731	08/06/02	Surface	505	0	491	0	0
Puu Moiwi	74942731	04/25/02	Surface	491	249	45	0	0
Puu Moiwi	74942731	02/12/03	BIP Generated	10	11	0	0	0
Puu Moiwi	74942732	09/09/02	Surface	150	5	15	78	0
Puu Moiwi	74942732	04/25/02	Surface	340	295	48	0	0
Puu Moiwi	74942732	08/06/02	Surface	2	0	2	0	0
Puu Moiwi	74942733	08/06/02	Surface	12	0	11	0	0
Puu Moiwi	74942733	04/22/02	Surface	580	291	62	0	0
Puu Moiwi	74942734	08/06/02	Surface	105	0	98	0	0
Puu Moiwi	74942734	04/25/02	Surface	670	325	75	0	0
Puu Moiwi	74942735	04/23/02	Surface	1,060	81	308	249	0
Puu Moiwi	74942735	09/16/02	Surface	73	0	71	0	0
Puu Moiwi	74942735	03/27/03	BIP Generated	250	31	204	0	0
Puu Moiwi	74942736	09/16/02	Surface	17	0	14	0	0
Puu Moiwi	74942736	04/25/02	Surface	2,120	96	301	1,210	0
Puu Moiwi	74942737	09/16/02	Surface	10	0	6	0	0
Puu Moiwi	74942737	04/25/02	Surface	1,035	24	201	513	0
Puu Moiwi	74942737	03/27/03	Surface	105	28	71	0	0
Puu Moiwi	74942738	09/16/02	Surface	11	0	12	0	0
Puu Moiwi	74942738	04/17/02	Surface	475	116	87	106	0
Naval Gun Fire Range	74942739	04/15/02	Surface	900	0	61	696	0
Puu Moiwi	74942739	09/12/02	Surface	81	0	78	0	0
Naval Gun Fire Range	74942740	03/27/02	Surface	100	0	88	0	0
Naval Gun Fire Range	74942740	02/14/02	Surface	275	31	209	0	0
Naval Gun Fire Range	74942740	10/11/02	BIP Generated	173	0	173	0	0
Naval Gun Fire Range	74942741	02/21/02	Surface	1,035	300	479	0	0
Naval Gun Fire Range	74942741	04/02/02	Surface	90	0	69	0	0
Naval Gun Fire Range	74942741	10/11/02	BIP Generated	363	0	363	0	0
Naval Gun Fire Range	74942742	02/21/02	Surface	340	54	268	0	0
Naval Gun Fire Range	74942742	04/02/02	Surface	195	0	171	0	0
Naval Gun Fire Range	74942742	10/11/02	BIP Generated	10	0	10	0	0
Naval Gun Fire Range	74942743	02/28/02	Surface	345	188	195	0	0
Naval Gun Fire Range	74942743	04/02/02	Surface	155	0	150	0	0
Naval Gun Fire Range	74942743	10/11/02	BIP Generated	219	0	219	0	0
Naval Gun Fire Range	74942744	03/28/02	Surface	71	0	68	0	0
Naval Gun Fire Range	74942744	02/28/02	Surface	675	330	167	0	0
Naval Gun Fire Range	74942744	10/11/02	BIP Generated	79	0	79	0	0
Naval Gun Fire Range	74942745	06/25/02	Surface	71	0	78	0	0
Naval Gun Fire Range	74942745	03/14/02	Surface	635	456	76	0	0
Naval Gun Fire Range	74942745	02/25/03	BIP Generated	391	23	95	133	0
Naval Gun Fire Range	74942746	07/01/02	Surface	100	0	105	0	0

UXO Remnant Summary  
Island Wide Summary

Work Area	GMU	Date	Source	Field Weight	Requiring Thermal Treatment (lbs)	Requiring Demil (lbs)	No Treatment Required (lbs)	Non-Hazardous Candle Material (lbs)
Naval Gun Fire Range	74942746	04/11/02	Surface	2,275	855	950	0	0
Naval Gun Fire Range	74942747	04/11/02	Surface	560	172	351	0	0
Naval Gun Fire Range	74942747	07/15/02	Surface	275	0	261	0	0
Naval Gun Fire Range	74942748	07/16/02	Surface	330	0	295	0	0
Naval Gun Fire Range	74942748	04/11/02	Surface	3,035	1,516	501	0	0
Naval Gun Fire Range	74942749	07/16/02	Surface	10	0	8	0	0
Naval Gun Fire Range	74942749	04/04/02	Surface	2,675	1,501	431	0	0
Naval Gun Fire Range	74942750	02/14/01	Surface	4,000	1,719	2,023	0	0
Naval Gun Fire Range	74942750	02/21/01	Surface	218	16	163	0	0
Naval Gun Fire Range	74942751	02/21/01	Surface	70	0	63	0	0
Naval Gun Fire Range	74942751	02/14/01	Surface	4,000	2,194	241	0	0
Naval Gun Fire Range	74942752	02/22/01	Surface	4,000	3,077	896	0	0
Naval Gun Fire Range	74942752	03/13/01	Surface	71	38	41	0	0
Naval Gun Fire Range	74942753	02/28/01	Surface	3,000	3,942	350	0	0
Naval Gun Fire Range	74942753	03/13/01	Surface	114	20	65	0	0
Naval Gun Fire Range	74942753	08/23/01	Surface	8	8	0	0	0
Naval Gun Fire Range	74942753	07/30/01	BIP Generated	70	0	132	0	0
Naval Gun Fire Range	74942754	09/04/01	Surface	1,330	880	146	0	0
Naval Gun Fire Range	74942754	09/20/01	Surface	5	0	2	0	0
Naval Gun Fire Range	74942754	03/01/01	Surface	7,500	4,173	1,363	0	0
Naval Gun Fire Range	74942754	03/20/01	Surface	214	0	214	0	0
Naval Gun Fire Range	74942754	07/30/01	BIP Generated	315	18	254	0	0
Naval Gun Fire Range	74942755	08/06/01	Surface	45	0	39	0	0
Naval Gun Fire Range	74942755	03/27/01	Surface	8,000	2,807	1,560	0	0
Naval Gun Fire Range	74942755	09/05/01	Surface	600	426	6	0	0
Naval Gun Fire Range	74942755	04/17/01	BIP Generated	10	10	0	0	0
Naval Gun Fire Range	74942755	07/30/01	BIP Generated	70	0	70	0	0
Naval Gun Fire Range	74942756	09/20/01	Surface	1	0	1	0	0
Naval Gun Fire Range	74942756	09/05/01	Surface	410	258	16	0	0
Naval Gun Fire Range	74942756	08/08/01	Surface	20	0	17	0	0
Naval Gun Fire Range	74942756	07/09/01	Surface	500	240	200	0	0
Naval Gun Fire Range	74942756	03/14/01	Surface	2,500	891	565	0	0
Naval Gun Fire Range	74942757	02/28/01	Surface	500	182	7	0	0
Naval Gun Fire Range	74942757	07/10/01	Surface	800	289	227	0	0
Naval Gun Fire Range	74942757	08/08/01	Surface	7	0	6	0	0
Naval Gun Fire Range	74942758	03/07/01	Surface	50	0	65	0	0
Naval Gun Fire Range	74942758	02/28/01	Surface	2,000	1,043	268	0	0
Naval Gun Fire Range	74942758	05/03/01	BIP Generated	10	11	0	0	0
Naval Gun Fire Range	74942759	02/26/01	Surface	2,000	1,057	254	0	0
Naval Gun Fire Range	74942759	03/07/01	Surface	60	18	43	0	0
Naval Gun Fire Range	74942759	09/27/01	BIP Generated	20	8	0	0	0
Naval Gun Fire Range	74942760	06/24/02	Surface	2,350	1,311	389	0	0
Naval Gun Fire Range	74942760	08/06/02	Surface	65	0	61	0	0
Naval Gun Fire Range	74942760	12/11/02	BIP Generated	69	0	65	0	0
Naval Gun Fire Range	74942761	06/25/02	Surface	1,340	381	546	0	0

UXO Remnant Summary  
Island Wide Summary

Work Area	GMU	Date	Source	Field Weight	Requiring Thermal Treatment (lbs)	Requiring Demil (lbs)	No Treatment Required (lbs)	Non-Hazardous Candle Material (lbs)
Naval Gun Fire Range	74942761	08/06/02	Surface	15	0	13	0	0
Naval Gun Fire Range	74942762	06/27/02	Surface	825	6	805	0	0
Naval Gun Fire Range	74942762	08/05/02	Surface	12	0	10	0	0
Naval Gun Fire Range	74942763	08/05/02	Surface	139	0	126	0	0
Naval Gun Fire Range	74942763	06/26/02	Surface	731	551	24	0	0
Naval Gun Fire Range	74942764	08/05/02	Surface	20	0	18	0	0
Naval Gun Fire Range	74942764	07/08/02	Surface	960	381	396	0	0
Naval Gun Fire Range	74942765	07/18/02	Surface	185	0	21	120	0
Naval Gun Fire Range	74942765	09/12/02	Surface	129	0	29	62	0
Naval Gun Fire Range	74942766	09/12/02	Surface	50	0	45	0	0
Naval Gun Fire Range	74942766	07/15/02	Surface	175	0	45	87	0
Naval Gun Fire Range	74942766	02/25/03	BIP Generated	75	0	70	3	0
Naval Gun Fire Range	74942767	07/09/02	Surface	280	49	39	101	0
Naval Gun Fire Range	74942767	09/12/02	Surface	15	12	0	0	0
Naval Gun Fire Range	74942768	07/11/02	Surface	165	0	72	41	0
Naval Gun Fire Range	74942769	09/04/02	Surface	70	0	0	63	0
Naval Gun Fire Range	74942769	10/08/02	Surface	5	0	0	6	0
North Coast	74942769	02/25/03	BIP Generated	235	0	204	26	0
North Coast	74942770	09/17/02	Surface	105	18	7	47	0
North Coast	74942771	10/23/02	Surface	140	24	8	64	0
Kuheeia	74942772	10/23/02	Surface	235	41	14	106	0
Kuheeia	74942773	07/30/01	Surface	80	15	65	0	0
Kuheeia	74942773	06/26/01	Surface	150	15	65	0	0
Kuheeia	74942774	06/20/01	Surface	135	89	0	0	0
Kuheeia	74942774	06/20/01	Surface	95	45	17	0	0
Kuheeia	74942775	03/12/01	Surface	20	12	0	0	0
Kuheeia	74942775	02/15/01	Surface	70	21	9	0	0
Kuheeia	74942776	02/15/01	Surface	20	13	0	0	0
Kuheeia	74942777	02/21/01	Surface	60	75	5	0	0
Kuheeia	74942778	03/08/01	Surface	35	18	0	0	0
Kuheeia	74942778	04/23/01	Surface	6	3	0	0	0
Kuheeia	74942779	03/06/01	Surface	60	34	0	0	0
Kuheeia	74942780	01/02/02	Surface	35	32	0	0	0
Kuheeia	74942781	12/28/01	Surface	60	53	1	0	0
Kuheeia	74942782	01/09/03	Subsurface	140	0	0	140	0
Kuheeia	74942782	03/18/02	Surface	73	57	0	0	0
Kuheeia	74942783	10/03/02	Subsurface	100	0	0	90	0
Kuheeia	74942783	02/07/02	Surface	120	66	24	0	0
Kuheeia	74942783	03/26/03	BIP Generated	35	31	0	0	0
Kuheeia	74942784	02/10/03	Subsurface	2	0	0	2	0
Kuheeia	74942784	10/28/02	Subsurface	130	0	20	70	0
Kuheeia	74942784	11/06/02	Subsurface	30	0	20	10	0
Kuheeia	74942784	02/20/02	Surface	1	0	1	0	0
Kuheeia	74942784	02/07/02	Surface	75	62	9	0	0
Kamohio	74942785	12/11/02	Subsurface	12	10	0	0	0

UXO Remnant Summary  
Island Wide Summary

Work Area	GMU	Date	Source	Field Weight	Requiring Thermal Treatment (lbs)	Requiring Demil (lbs)	No Treatment Required (lbs)	Non-Hazardous Candle Material (lbs)
Kuheeia	74942785	10/24/02	Subsurface	125	19	6	102	0
Kamohio	74952703	08/28/03	Surface	125	0	22	116	0
Kamohio	74952704	08/21/03	Surface	287	80	0	34	0
Kamohio	74952704	01/09/04	BIP Generated	10	7	0	0	0
Kamohio	74952705	09/16/03	Surface	15	0	0	0	15
Kamohio	74952705	08/05/03	Surface	205	94	51	42	0
Kamohio	74952706	08/06/03	Surface	2,500	312	860	375	0
Kamohio	74952707	08/11/03	Surface	330	152	82	67	0
Kamohio	74952707	09/16/03	Surface	25	0	25	0	0
Kamohio	74952712	08/01/03	Surface	89	24	26	22	0
Kamohio	74952712	09/08/03	Surface	50	14	15	12	0
Kamohio	74952713	07/24/03	Surface	231	61	65	58	0
Kamohio	74952713	10/20/03	BIP Generated	25	21	0	0	0
Kamohio	74952714	07/24/03	Surface	111	33	31	28	0
Kamohio	74952714	09/08/03	Surface	75	0	72	0	0
Kamohio	74952715	06/10/03	Surface	755	95	101	103	0
Kamohio	74952715	06/19/03	Surface	30	0	30	0	0
Kamohio	74952716	06/12/03	Surface	985	123	135	135	0
Kamohio	74952716	06/24/03	Surface	13	0	13	0	0
Kamohio	74952716	09/22/03	BIP Generated	5	0	0	5	0
Kamohio	74952717	06/16/03	Surface	1,590	199	211	217	0
Kamohio	74952717	06/24/03	Surface	1	0	1	0	0
Kamohio	74952717	09/22/03	BIP Generated	10	0	0	10	0
Kamohio	74952718	06/18/03	Surface	1,845	231	244	252	0
Kamohio	74952718	07/02/03	Surface	3	0	3	0	0
Kamohio	74952718	09/22/03	BIP Generated	35	21	10	0	0
Kamohio	74952719	07/02/03	Surface	2,072	400	673	272	0
Kamohio	74952719	01/09/04	BIP Generated	35	0	0	30	0
Naval Gun Fire Range	74952719	08/07/03	Surface	30	6	1	5	0
Naval Gun Fire Range	74952720	12/11/01	Surface	60	24	38	0	0
Naval Gun Fire Range	74952720	12/03/01	Surface	2,000	1,718	324	0	0
Naval Gun Fire Range	74952721	12/17/01	Surface	3,000	1,814	0	48	0
Naval Gun Fire Range	74952721	04/23/02	BIP Generated	3	3	0	0	0
Upper K1 Road	74952721	12/19/01	Surface	35	0	22	0	0
Naval Gun Fire Range	74952722	09/23/99	Surface	430	281	14	0	0
Upper K1 Road	74952722	02/10/00	Subsurface	144	0	126	0	0
Upper K1 Road	74952722	11/17/99	Subsurface	965	463	372	0	0
Upper K1 Road	74952722	09/05/00	Subsurface	25	0	23	0	0
Upper K1 Road	74952722	07/11/00	Subsurface	10	7	0	0	0
Upper K1 Road	74952722	07/10/02	Surface	2	0	1	0	0
Upper K1 Road	74952722	03/18/02	Surface	165	148	8	0	0
Upper K1 Road	74952722	09/29/99	Surface	20	15	0	0	0
Upper K1 Road	74952722	11/12/03	Surface	70	11	14	20	0
Upper K1 Road	74952722	04/17/00	BIP Generated	35	30	0	0	0
Naval Gun Fire Range	74952723	03/21/00	Subsurface	1,025	55	1,000	0	0

UXO Remnant Summary  
Island Wide Summary

Work Area	GMU	Date	Source	Field Weight	Requiring Thermal Treatment (lbs)	Requiring Demil (lbs)	No Treatment Required (lbs)	Non-Hazardous Candle Material (lbs)
Naval Gun Fire Range	74952723	07/17/00	Subsurface	1	1	0	0	0
Naval Gun Fire Range	74952723	07/10/02	Surface	32	0	28	0	0
Naval Gun Fire Range	74952723	03/20/02	Surface	490	248	2	0	0
Naval Gun Fire Range	74952723	02/01/00	Surface	1,210	531	50	0	0
Naval Gun Fire Range	74952723	02/10/00	Surface	151	0	147	0	0
Naval Gun Fire Range	74952723	10/22/02	BIP Generated	1	1	0	0	0
Puu Moiwi	74952723	07/17/00	Subsurface	1	1	0	0	0
Puu Moiwi	74952723	03/21/00	Subsurface	1,025	55	1,000	0	0
Puu Moiwi	74952723	12/04/03	Surface	42	16	14	14	0
Puu Moiwi	74952723	02/10/00	Surface	151	0	147	0	0
Puu Moiwi	74952723	12/04/03	Surface	42	16	14	14	0
Puu Moiwi	74952723	07/10/02	Surface	32	0	28	0	0
Puu Moiwi	74952723	03/20/02	Surface	490	248	2	0	0
Puu Moiwi	74952723	12/04/03	Surface	42	16	14	14	0
Puu Moiwi	74952723	10/22/02	BIP Generated	1	1	0	0	0
Upper K1 Road	74952723	03/21/00	Subsurface	1,025	55	1,000	0	0
Upper K1 Road	74952723	07/17/00	Subsurface	1	1	0	0	0
Upper K1 Road	74952723	02/01/00	Surface	1,210	531	50	0	0
Upper K1 Road	74952723	02/10/00	Surface	151	0	147	0	0
Upper K1 Road	74952723	07/10/02	Surface	32	0	28	0	0
Upper K1 Road	74952723	03/20/02	Surface	490	248	2	0	0
Upper K1 Road	74952723	02/01/00	Surface	1,210	531	50	0	0
Upper K1 Road	74952723	10/22/02	BIP Generated	1	1	0	0	0
Puu Moiwi	74952724	03/25/02	Surface	1,715	1,281	0	0	0
Puu Moiwi	74952724	07/11/02	Surface	520	395	0	0	0
Puu Moiwi	74952725	11/13/00	Surface	2,300	2,051	346	0	0
Puu Moiwi	74952725	11/27/00	Surface	98	0	85	0	0
Puu Moiwi	74952726	12/21/00	Surface	3,000	1,902	610	0	0
Puu Moiwi	74952726	12/29/00	Surface	20	0	18	0	0
Puu Moiwi	74952726	08/16/01	Surface	69	0	65	0	0
Puu Moiwi	74952727	11/21/00	Surface	2,900	941	150	0	0
Puu Moiwi	74952728	05/03/02	Surface	2,500	400	1,319	0	0
Puu Moiwi	74952728	07/10/02	Surface	165	50	101	0	0
Puu Moiwi	74952729	06/04/02	Subsurface	9,950	1,300	2,211	0	0
Puu Moiwi	74952729	03/18/03	Surface	3,500	725	374	439	0
Puu Moiwi	74952729	03/31/03	Surface	5	0	0	0	5
Puu Moiwi	74952729	07/10/02	Surface	144	53	102	0	0
Puu Moiwi	74952729	03/31/03	Surface	150	31	15	17	0
Puu Moiwi	74952730	04/09/02	Surface	450	207	229	0	0
Puu Moiwi	74952730	07/08/02	Surface	10	10	0	0	0
Puu Moiwi	74952731	08/07/02	Surface	35	0	32	0	0
Puu Moiwi	74952731	05/09/02	Surface	561	277	55	0	0
Puu Moiwi	74952731	02/12/03	BIP Generated	125	4	121	0	0
Puu Moiwi	74952732	05/09/02	Surface	1,102	565	92	0	0
Puu Moiwi	74952732	08/07/02	Surface	135	0	125	0	0

UXO Remnant Summary  
Island Wide Summary

Work Area	GMU	Date	Source	Field Weight	Requiring Thermal Treatment (lbs)	Requiring Demil (lbs)	No Treatment Required (lbs)	Non-Hazardous Candle Material (lbs)
Puu Moiwi	74952733	05/09/02	Surface	2,176	936	235	0	0
Puu Moiwi	74952733	08/07/02	Surface	20	0	20	0	0
Puu Moiwi	74952734	08/07/02	Surface	280	0	268	0	0
Puu Moiwi	74952734	05/03/02	Surface	1,427	715	188	0	0
Puu Moiwi	74952735	04/23/02	Surface	130	0	40	59	0
Puu Moiwi	74952735	09/16/02	Surface	1	0	1	0	0
Puu Moiwi	74952736	04/25/02	Surface	305	0	10	281	0
Puu Moiwi	74952736	09/16/02	Surface	5	0	5	0	0
Puu Moiwi	74952737	09/16/02	Surface	5	0	4	0	0
Puu Moiwi	74952737	04/18/02	Surface	1,100	0	64	826	0
Puu Moiwi	74952738	04/16/02	Surface	350	0	46	114	0
Puu Moiwi	74952738	09/12/02	Surface	5	0	5	0	0
Naval Gun Fire Range	74952739	09/12/02	Surface	5	0	6	0	0
Puu Moiwi	74952739	04/16/02	Surface	340	0	16	116	0
Puu Moiwi	74952739	04/16/02	Surface	320	39	46	118	0
Naval Gun Fire Range	74952740	03/27/02	Surface	37	0	27	0	0
Naval Gun Fire Range	74952740	02/14/02	Surface	395	121	138	0	0
Naval Gun Fire Range	74952740	10/11/02	BIP Generated	138	0	138	0	0
Naval Gun Fire Range	74952741	03/27/02	Surface	135	0	120	0	0
Naval Gun Fire Range	74952741	02/21/02	Surface	1,361	385	625	0	0
Naval Gun Fire Range	74952741	10/11/02	BIP Generated	258	0	259	0	0
Naval Gun Fire Range	74952742	04/01/02	Surface	25	0	4	0	0
Naval Gun Fire Range	74952742	02/07/02	Surface	1,145	238	700	0	0
Naval Gun Fire Range	74952742	10/11/02	BIP Generated	691	0	691	0	0
Naval Gun Fire Range	74952743	03/06/02	Surface	700	89	411	0	0
Naval Gun Fire Range	74952743	03/28/02	Surface	95	0	89	0	0
Naval Gun Fire Range	74952744	02/28/02	Surface	2,490	776	862	0	0
Naval Gun Fire Range	74952744	03/28/02	Surface	38	0	30	0	0
Naval Gun Fire Range	74952744	10/11/02	BIP Generated	317	0	317	0	0
Naval Gun Fire Range	74952745	06/25/02	Surface	145	0	150	0	0
Naval Gun Fire Range	74952745	03/14/02	Surface	1,261	502	305	0	0
Naval Gun Fire Range	74952745	02/25/03	BIP Generated	514	31	73	174	0
Naval Gun Fire Range	74952746	03/14/02	Surface	1,398	603	416	0	0
Naval Gun Fire Range	74952746	06/26/02	Surface	225	0	220	0	0
Naval Gun Fire Range	74952747	04/04/02	Surface	1,360	624	612	0	0
Naval Gun Fire Range	74952747	07/01/02	Surface	280	0	274	0	0
Naval Gun Fire Range	74952748	04/04/02	Surface	1,815	1,102	153	0	0
Naval Gun Fire Range	74952748	07/15/02	Surface	165	0	151	0	0
Naval Gun Fire Range	74952749	07/16/02	Surface	25	0	22	0	0
Naval Gun Fire Range	74952749	04/04/02	Surface	2,545	1,533	432	0	0
Naval Gun Fire Range	74952749	02/11/03	BIP Generated	563	0	501	38	0
Naval Gun Fire Range	74952750	02/21/01	Surface	4,000	1,838	641	0	0
Naval Gun Fire Range	74952750	03/06/01	Surface	114	14	100	0	0
Naval Gun Fire Range	74952750	08/02/01	BIP Generated	69	0	69	0	0
Naval Gun Fire Range	74952751	03/06/01	Surface	9	0	5	0	0

UXO Remnant Summary  
Island Wide Summary

Work Area	GMU	Date	Source	Field Weight	Requiring Thermal Treatment (lbs)	Requiring Demil (lbs)	No Treatment Required (lbs)	Non-Hazardous Candle Material (lbs)
Naval Gun Fire Range	74952751	02/20/01	Surface	4,000	1,331	587	0	0
Naval Gun Fire Range	74952751	08/02/01	BIP Generated	69	0	65	0	0
Naval Gun Fire Range	74952752	03/06/01	Surface	71	0	85	0	0
Naval Gun Fire Range	74952752	02/26/01	Surface	5,000	3,490	613	0	0
Naval Gun Fire Range	74952752	08/28/01	Surface	55	0	55	0	0
Naval Gun Fire Range	74952752	09/17/01	Surface	625	415	146	0	0
Naval Gun Fire Range	74952752	08/28/01	Surface	41	2	31	0	0
Naval Gun Fire Range	74952753	03/14/01	Surface	12	12	0	0	0
Naval Gun Fire Range	74952753	02/27/01	Surface	4,000	3,086	1,864	0	0
Naval Gun Fire Range	74952753	07/30/01	BIP Generated	70	0	65	0	0
Naval Gun Fire Range	74952754	04/09/01	Surface	183	87	110	0	0
Naval Gun Fire Range	74952754	03/05/01	Surface	5,000	2,314	614	0	0
Naval Gun Fire Range	74952754	08/23/01	Surface	5	10	0	0	0
Naval Gun Fire Range	74952755	03/12/01	Surface	3,800	2,370	681	0	0
Naval Gun Fire Range	74952755	09/14/01	Surface	1,250	871	140	0	0
Naval Gun Fire Range	74952755	09/20/01	Surface	2	0	2	0	0
Naval Gun Fire Range	74952755	08/02/01	BIP Generated	85	5	67	0	0
Naval Gun Fire Range	74952756	03/13/01	Surface	2,700	2,552	480	0	0
Naval Gun Fire Range	74952756	08/07/01	Surface	75	0	64	0	0
Naval Gun Fire Range	74952756	07/11/01	Surface	425	157	32	0	0
Naval Gun Fire Range	74952756	09/06/01	Surface	900	496	81	0	0
Naval Gun Fire Range	74952756	09/20/01	Surface	1	0	1	0	0
Naval Gun Fire Range	74952756	03/08/02	BIP Generated	5	4	0	0	0
Naval Gun Fire Range	74952756	08/02/01	BIP Generated	70	0	64	0	0
Naval Gun Fire Range	74952757	07/16/01	Surface	250	283	0	0	0
Naval Gun Fire Range	74952757	07/16/01	Surface	1,100	875	0	0	0
Naval Gun Fire Range	74952757	02/26/01	Surface	800	415	106	0	0
Naval Gun Fire Range	74952758	02/27/01	Surface	1,500	783	94	0	0
Naval Gun Fire Range	74952758	09/25/01	Surface	225	143	17	0	0
Naval Gun Fire Range	74952758	10/10/01	Surface	1	1	0	0	0
Naval Gun Fire Range	74952758	08/28/01	Surface	74	5	63	0	0
Naval Gun Fire Range	74952759	02/08/01	Surface	2,300	901	256	0	0
Naval Gun Fire Range	74952759	02/14/01	Surface	76	23	75	0	0
Naval Gun Fire Range	74952760	06/19/02	Surface	2,225	1,618	141	0	0
Naval Gun Fire Range	74952760	08/05/02	Surface	50	0	52	0	0
Naval Gun Fire Range	74952761	06/25/02	Surface	1,800	1,267	205	0	0
Naval Gun Fire Range	74952761	08/05/02	Surface	40	0	42	0	0
Naval Gun Fire Range	74952762	07/02/02	Surface	1,000	709	64	0	0
Naval Gun Fire Range	74952762	08/05/02	Surface	21	0	22	0	0
Naval Gun Fire Range	74952762	12/11/02	BIP Generated	74	0	63	4	0
Naval Gun Fire Range	74952763	08/05/02	Surface	7	0	8	0	0
Naval Gun Fire Range	74952763	07/02/02	Surface	550	498	2	0	0
Naval Gun Fire Range	74952764	07/03/02	Surface	300	30	103	178	0
Naval Gun Fire Range	74952764	09/12/02	Surface	209	0	202	0	0
Naval Gun Fire Range	74952765	07/01/02	Surface	30	0	25	0	0



UXO Remnant Summary  
Island Wide Summary

Work Area	GMU	Date	Source	Field Weight	Requiring Thermal Treatment (lbs)	Requiring Demil (lbs)	No Treatment Required (lbs)	Non-Hazardous Candle Material (lbs)
Naval Gun Fire Range	74952765	05/28/02	Surface	360	141	58	0	0
Naval Gun Fire Range	74952766	07/01/02	Surface	15	0	16	0	0
Naval Gun Fire Range	74952766	05/23/02	Surface	365	194	12	0	0
Naval Gun Fire Range	74952766	10/11/02	BIP Generated	10	0	8	0	0
Naval Gun Fire Range	74952767	07/01/02	Surface	60	0	58	0	0
Naval Gun Fire Range	74952767	06/05/02	Surface	120	61	5	0	0
Naval Gun Fire Range	74952768	05/30/02	Surface	160	121	50	0	0
Naval Gun Fire Range	74952769	11/12/02	Surface	225	0	60	145	0
North Coast	74952769	11/21/02	Surface	3	0	0	3	0
North Coast	74952770	11/06/02	Surface	175	30	11	80	0
Kuheeia	74952771	11/21/02	Surface	7	0	5	0	0
North Coast	74952771	11/06/02	Surface	390	68	24	178	0
Kuheeia	74952772	06/26/01	Surface	110	32	64	0	0
Kuheeia	74952773	06/26/01	Surface	100	68	0	0	0
Kuheeia	74952774	06/20/01	Surface	100	60	0	0	0
Kuheeia	74952775	02/15/01	Surface	25	10	0	0	0
Kuheeia	74952776	02/20/01	Surface	20	11	3	0	0
Kuheeia	74952777	02/20/01	Surface	30	10	10	0	0
Kuheeia	74952778	03/12/01	Surface	2	2	0	0	0
Kuheeia	74952778	03/07/01	Surface	40	24	0	0	0
Kuheeia	74952778	03/12/01	Surface	2	2	0	0	0
Kuheeia	74952779	08/15/03	Surface	50	18	0	2	0
Kuheeia	74952779	03/06/01	Surface	50	39	0	0	0
Kuheeia	74952779	12/12/03	BIP Generated	3	0	4	0	0
Kuheeia	74952780	12/18/01	Surface	55	41	29	0	0
Kuheeia	74952780	06/14/02	BIP Generated	7	4	0	0	0
Kuheeia	74952781	12/19/01	Surface	70	55	3	0	0
Kuheeia	74952782	10/29/02	Subsurface	85	0	0	71	0
Kuheeia	74952782	11/26/02	Subsurface	4	1	0	1	0
Kuheeia	74952782	12/11/01	Surface	85	67	1	0	0
Kuheeia	74952783	10/29/02	Subsurface	100	16	0	71	0
Kuheeia	74952783	12/11/01	Surface	75	46	1	0	0
Kuheeia	74952783	11/26/02	Surface	5	2	3	0	0
Kuheeia	74952783	12/18/01	Surface	5	0	3	0	0
Kuheeia	74952784	12/02/02	Subsurface	185	168	72	147	0
Kuheeia	74952784	12/10/01	Surface	7	10	0	0	0
Kamohio	74952785	12/02/02	Subsurface	5	0	0	5	0
Kamohio	74962703	08/15/03	Surface	90	0	0	55	0
Kamohio	74962704	08/18/03	Surface	80	37	20	16	0
Kamohio	74962704	01/09/04	BIP Generated	10	8	0	0	0
Kamohio	74962705	08/26/03	Surface	185	85	46	37	0
Kamohio	74962705	01/09/04	BIP Generated	10	11	0	0	0
Kamohio	74962706	08/14/03	Surface	115	71	0	0	0
Kamohio	74962707	08/14/03	Surface	125	58	31	25	0
Kamohio	74962707	01/22/04	BIP Generated	40	0	0	31	0

UXO Remnant Summary  
Island Wide Summary

Work Area	GMU	Date	Source	Field Weight	Requiring Thermal Treatment (lbs)	Requiring Demil (lbs)	No Treatment Required (lbs)	Non-Hazardous Candle Material (lbs)
Kamohio	74962707	01/09/04	BIP Generated	55	21	0	27	0
Kamohio	74962708	08/20/03	Surface	160	74	40	32	0
Kamohio	74962709	09/16/03	Surface	70	33	17	15	0
Kamohio	74962709	09/16/03	Surface	35	0	0	0	35
Kamohio	74962709	08/20/03	Surface	440	202	109	89	0
Kamohio	74962709	01/09/04	BIP Generated	15	0	0	12	0
Kamohio	74962712	08/01/03	Surface	48	12	13	11	0
Kamohio	74962713	08/15/03	Surface	490	88	97	103	0
Kamohio	74962714	08/15/03	Surface	630	166	176	157	0
Kamohio	74962714	10/20/03	BIP Generated	1	1	0	0	0
Kamohio	74962715	08/29/03	Surface	500	69	117	113	0
Kamohio	74962715	10/22/03	Surface	2	0	2	0	0
Kamohio	74962716	07/14/03	Surface	912	176	75	120	0
Kamohio	74962716	08/07/03	Surface	5	0	0	5	0
Kamohio	74962716	08/07/03	Surface	10	0	0	0	10
Kamohio	74962716	10/20/03	BIP Generated	5	4	0	0	0
Kamohio	74962717	07/10/03	Surface	832	760	68	109	0
Kamohio	74962717	08/07/03	Surface	5	0	0	5	0
Kamohio	74962718	08/07/03	Surface	10	0	0	10	0
Kamohio	74962718	07/09/03	Surface	1,917	370	158	252	0
Kamohio	74962719	07/08/03	Surface	1,672	323	137	219	0
Kamohio	74962719	08/07/03	Surface	45	0	0	0	45
Kamohio	74962719	10/20/03	BIP Generated	55	6	48	0	0
Naval Gun Fire Range	74962719	08/07/03	Surface	30	7	1	5	0
Naval Gun Fire Range	74962720	12/19/01	Surface	5	4	0	0	0
Naval Gun Fire Range	74962720	12/04/01	Surface	3,000	894	272	0	0
Naval Gun Fire Range	74962720	04/23/02	BIP Generated	5	4	0	0	0
Naval Gun Fire Range	74962721	12/19/01	Surface	3	3	0	0	0
Naval Gun Fire Range	74962721	12/17/01	Surface	4,000	623	656	0	0
Naval Gun Fire Range	74962721	06/17/02	BIP Generated	35	5	29	0	0
Naval Gun Fire Range	74962722	12/11/01	Surface	2,000	707	325	0	0
Naval Gun Fire Range	74962722	12/19/01	Surface	5	0	6	0	0
Naval Gun Fire Range	74962723	03/21/00	Subsurface	61	49	0	0	0
Naval Gun Fire Range	74962723	12/04/03	Subsurface	2	0	1	0	0
Naval Gun Fire Range	74962723	03/30/00	Subsurface	25	0	21	0	0
Naval Gun Fire Range	74962723	03/01/00	Surface	700	412	21	0	0
Naval Gun Fire Range	74962723	03/04/02	Surface	70	59	0	0	0
Naval Gun Fire Range	74962723	03/12/02	Surface	1	0	1	0	0
Naval Gun Fire Range	74962723	11/20/00	Surface	3	2	0	0	0
Naval Gun Fire Range	74962723	07/13/00	Surface	4	5	0	0	0
Naval Gun Fire Range	74962723	03/25/00	BIP Generated	45	27	14	0	0
Puu Moiwi	74962723	03/21/00	Subsurface	61	49	0	0	0
Puu Moiwi	74962723	12/04/03	Subsurface	2	0	1	0	0
Puu Moiwi	74962723	03/30/00	Subsurface	25	0	21	0	0
Puu Moiwi	74962723	07/13/00	Surface	4	5	0	0	0

UXO Remnant Summary  
Island Wide Summary

Work Area	GMU	Date	Source	Field Weight	Requiring Thermal Treatment (lbs)	Requiring Demil (lbs)	No Treatment Required (lbs)	Non-Hazardous Candle Material (lbs)
Puu Moiwi	74962723	03/01/00	Surface	700	412	21	0	0
Puu Moiwi	74962723	03/04/02	Surface	70	59	0	0	0
Puu Moiwi	74962723	03/12/02	Surface	1	0	1	0	0
Puu Moiwi	74962723	11/20/00	Surface	3	2	0	0	0
Puu Moiwi	74962723	03/25/00	BIP Generated	45	27	14	0	0
Upper K1 Road	74962723	03/21/00	Subsurface	61	49	0	0	0
Upper K1 Road	74962723	12/04/03	Subsurface	2	0	1	0	0
Upper K1 Road	74962723	03/30/00	Subsurface	25	0	21	0	0
Upper K1 Road	74962723	07/13/00	Surface	4	5	0	0	0
Upper K1 Road	74962723	03/01/00	Surface	700	412	21	0	0
Upper K1 Road	74962723	03/04/02	Surface	70	59	0	0	0
Upper K1 Road	74962723	03/12/02	Surface	1	0	1	0	0
Upper K1 Road	74962723	11/20/00	Surface	3	2	0	0	0
Upper K1 Road	74962723	03/25/00	BIP Generated	45	27	14	0	0
Naval Gun Fire Range	74962724	07/17/00	Subsurface	5	3	0	0	0
Naval Gun Fire Range	74962724	03/22/00	Subsurface	145	120	0	0	0
Naval Gun Fire Range	74962724	11/20/00	Surface	30	25	0	0	0
Naval Gun Fire Range	74962724	03/04/02	Surface	385	239	16	0	0
Naval Gun Fire Range	74962724	03/12/02	Surface	3	0	2	0	0
Naval Gun Fire Range	74962724	02/14/00	Surface	130	0	107	0	0
Puu Moiwi	74962724	07/17/00	Subsurface	5	3	0	0	0
Puu Moiwi	74962724	03/22/00	Subsurface	145	120	0	0	0
Puu Moiwi	74962724	01/19/00	Surface	4,180	1,402	246	0	0
Puu Moiwi	74962724	11/20/00	Surface	30	25	0	0	0
Puu Moiwi	74962724	03/04/02	Surface	385	239	16	0	0
Puu Moiwi	74962724	03/12/02	Surface	3	0	2	0	0
Puu Moiwi	74962724	02/14/00	Surface	130	0	107	0	0
Puu Moiwi	74962724	01/19/00	Surface	4,180	1,402	246	0	0
Upper K1 Road	74962724	07/17/00	Subsurface	5	3	0	0	0
Upper K1 Road	74962724	03/22/00	Subsurface	145	120	0	0	0
Upper K1 Road	74962724	01/19/00	Surface	4,180	1,402	246	0	0
Upper K1 Road	74962724	11/20/00	Surface	30	25	0	0	0
Upper K1 Road	74962724	03/04/02	Surface	385	239	16	0	0
Upper K1 Road	74962724	03/12/02	Surface	3	0	2	0	0
Upper K1 Road	74962724	02/14/00	Surface	130	0	107	0	0
Puu Moiwi	74962725	02/02/00	Subsurface	240	337	154	0	0
Puu Moiwi	74962725	02/14/00	Subsurface	25	0	25	0	0
Puu Moiwi	74962725	07/17/00	Subsurface	2	2	0	0	0
Puu Moiwi	74962725	09/29/99	Surface	2,418	1,856	793	0	0
Puu Moiwi	74962725	03/04/02	Surface	280	177	0	0	0
Puu Moiwi	74962725	03/12/02	Surface	28	0	31	0	0
Puu Moiwi	74962725	11/01/99	Surface	116	20	119	0	0
Upper K1 Road	74962725	07/17/00	Subsurface	2	2	0	0	0
Upper K1 Road	74962725	02/02/00	Subsurface	240	337	154	0	0
Upper K1 Road	74962725	02/14/00	Subsurface	25	0	25	0	0

UXO Remnant Summary  
Island Wide Summary

Work Area	GMU	Date	Source	Field Weight	Requiring Thermal Treatment (lbs)	Requiring Demil (lbs)	No Treatment Required (lbs)	Non-Hazardous Candle Material (lbs)
Upper K1 Road	74962725	09/29/99	Surface	2,418	1,856	793	0	0
Upper K1 Road	74962725	03/04/02	Surface	280	177	0	0	0
Upper K1 Road	74962725	03/12/02	Surface	28	0	31	0	0
Upper K1 Road	74962725	11/01/99	Surface	116	20	119	0	0
Puu Moiwi	74962726	02/11/02	Surface	2,800	1,551	30	0	0
Puu Moiwi	74962726	02/27/02	Surface	355	0	343	0	0
Puu Moiwi	74962726	01/09/03	Surface	55	9	5	37	0
Puu Moiwi	74962726	01/30/03	Surface	2	0	2	0	0
Puu Moiwi	74962726	08/20/02	BIP Generated	30	20	0	0	0
Puu Moiwi	74962727	11/21/00	Surface	2,600	1,221	428	0	0
Puu Moiwi	74962727	11/30/00	Surface	545	4	517	0	0
Puu Moiwi	74962728	08/01/02	Surface	2,165	19	110	1,051	0
Puu Moiwi	74962728	09/03/02	Surface	280	0	267	0	0
Puu Moiwi	74962729	07/31/02	Surface	910	886	72	0	0
Puu Moiwi	74962729	08/28/02	Surface	130	0	128	0	0
Puu Moiwi	74962730	07/25/02	Surface	475	311	46	0	0
Puu Moiwi	74962730	08/07/02	Surface	25	0	28	0	0
Puu Moiwi	74962731	01/28/03	Surface	490	24	142	230	0
Puu Moiwi	74962731	02/04/03	Surface	5	0	4	0	0
Puu Moiwi	74962731	07/25/03	BIP Generated	5	0	3	0	0
Puu Moiwi	74962732	01/29/03	Surface	315	15	92	148	0
Puu Moiwi	74962732	02/04/03	Surface	3	0	3	0	0
Puu Moiwi	74962733	03/04/03	Surface	77	18	50	20	0
Puu Moiwi	74962733	02/05/03	Surface	1,155	161	716	266	0
Puu Moiwi	74962733	03/04/03	Surface	2	0	0	0	2
Puu Moiwi	74962733	04/29/03	BIP Generated	5	0	4	0	0
Puu Moiwi	74962734	03/04/03	Surface	28	0	28	0	0
Puu Moiwi	74962734	01/27/03	Surface	1,525	390	500	1,569	0
Puu Moiwi	74962736	09/17/02	Surface	50	0	51	0	0
Puu Moiwi	74962736	05/02/02	Surface	235	12	52	141	0
Puu Moiwi	74962737	05/01/02	Surface	225	102	89	0	0
Puu Moiwi	74962738	05/01/02	Surface	400	14	66	311	0
Naval Gun Fire Range	74962739	09/26/02	Surface	71	0	72	0	0
Puu Moiwi	74962739	05/23/02	Surface	2,390	182	925	890	0
Puu Moiwi	74962739	02/12/03	BIP Generated	280	0	276	0	0
Naval Gun Fire Range	74962740	01/11/02	Surface	255	52	142	0	0
Naval Gun Fire Range	74962740	09/05/02	Surface	100	0	89	0	0
Naval Gun Fire Range	74962741	09/05/02	Surface	110	0	112	0	0
Naval Gun Fire Range	74962741	01/10/02	Surface	410	47	183	0	0
Naval Gun Fire Range	74962742	01/10/02	Surface	390	96	200	0	0
Naval Gun Fire Range	74962742	09/10/02	Surface	35	0	35	0	0
Naval Gun Fire Range	74962743	03/06/02	Surface	1,831	1,305	251	41	0
Naval Gun Fire Range	74962743	09/09/02	Surface	35	0	38	0	0
Naval Gun Fire Range	74962744	02/07/02	Surface	1,025	285	585	0	0
Naval Gun Fire Range	74962745	04/11/02	Surface	1,080	51	391	398	0

UXO Remnant Summary  
Island Wide Summary

Work Area	GMU	Date	Source	Field Weight	Requiring Thermal Treatment (lbs)	Requiring Demil (lbs)	No Treatment Required (lbs)	Non-Hazardous Candle Material (lbs)
Naval Gun Fire Range	74962745	09/17/02	Surface	71	0	71	0	0
Naval Gun Fire Range	74962746	04/03/02	Surface	875	16	188	451	0
Naval Gun Fire Range	74962746	09/17/02	Surface	10	0	12	0	0
Naval Gun Fire Range	74962746	04/25/03	BIP Generated	800	0	688	0	0
Naval Gun Fire Range	74962747	04/02/02	Surface	1,900	46	713	665	0
Naval Gun Fire Range	74962747	09/17/02	Surface	2	0	3	0	0
Naval Gun Fire Range	74962748	11/06/01	Surface	1,500	1,345	314	0	0
Naval Gun Fire Range	74962748	11/14/01	Surface	20	0	17	0	0
Naval Gun Fire Range	74962749	05/08/02	Surface	110	88	0	0	0
Naval Gun Fire Range	74962749	11/01/01	Surface	1,300	1,660	588	0	0
Naval Gun Fire Range	74962749	11/14/01	Surface	30	35	0	0	0
Naval Gun Fire Range	74962750	03/28/01	Surface	58	0	60	0	0
Naval Gun Fire Range	74962750	03/20/01	Surface	5,000	2,100	1,064	0	0
Naval Gun Fire Range	74962750	08/02/01	BIP Generated	69	0	66	0	0
Naval Gun Fire Range	74962751	03/28/01	Surface	80	21	63	0	0
Naval Gun Fire Range	74962751	03/15/01	Surface	5,000	3,020	573	0	0
Naval Gun Fire Range	74962751	08/02/01	BIP Generated	10	8	0	0	0
Naval Gun Fire Range	74962752	04/17/01	Surface	193	33	138	0	0
Naval Gun Fire Range	74962752	03/13/01	Surface	4,000	1,715	429	0	0
Naval Gun Fire Range	74962753	07/10/02	Surface	90	61	0	0	0
Naval Gun Fire Range	74962753	08/23/01	Surface	10	8	4	0	0
Naval Gun Fire Range	74962753	03/08/01	Surface	3,000	2,443	816	0	0
Naval Gun Fire Range	74962753	03/15/01	Surface	156	0	160	0	0
Naval Gun Fire Range	74962753	07/30/01	BIP Generated	70	0	65	0	0
Naval Gun Fire Range	74962754	03/15/01	Surface	99	0	110	0	0
Naval Gun Fire Range	74962754	03/06/01	Surface	5,000	3,747	650	0	0
Naval Gun Fire Range	74962755	03/08/01	Surface	1	2	0	0	0
Naval Gun Fire Range	74962755	02/14/01	Surface	2,200	1,860	308	0	0
Naval Gun Fire Range	74962756	08/07/01	Surface	25	0	29	0	0
Naval Gun Fire Range	74962756	03/08/01	Surface	76	23	26	0	0
Naval Gun Fire Range	74962756	02/20/01	Surface	2,700	1,323	446	0	0
Naval Gun Fire Range	74962756	08/02/01	BIP Generated	70	0	65	0	0
Naval Gun Fire Range	74962757	07/17/01	Surface	950	744	87	0	0
Naval Gun Fire Range	74962757	08/08/01	Surface	101	87	0	0	0
Naval Gun Fire Range	74962757	02/22/01	Surface	2,000	549	172	0	0
Naval Gun Fire Range	74962757	03/07/01	Surface	69	0	75	0	0
Naval Gun Fire Range	74962757	07/17/01	Surface	970	310	18	0	0
Naval Gun Fire Range	74962758	02/08/01	Surface	1,400	635	112	0	0
Naval Gun Fire Range	74962758	02/14/01	Surface	76	13	65	0	0
Naval Gun Fire Range	74962759	02/06/01	Surface	1,800	890	649	0	0
Naval Gun Fire Range	74962759	02/12/01	Surface	50	0	45	0	0
Naval Gun Fire Range	74962760	09/26/03	Surface	250	27	70	107	0
Naval Gun Fire Range	74962760	10/07/03	Surface	10	1	3	4	0
Naval Gun Fire Range	74962760	06/12/02	Surface	2,375	708	1,461	0	0
Naval Gun Fire Range	74962760	08/05/02	Surface	220	0	214	0	0

UXO Remnant Summary  
Island Wide Summary

Work Area	GMU	Date	Source	Field Weight	Requiring Thermal Treatment (lbs)	Requiring Demil (lbs)	No Treatment Required (lbs)	Non-Hazardous Candle Material (lbs)
Naval Gun Fire Range	74962760	02/20/03	BIP Generated	70	0	69	0	0
Naval Gun Fire Range	74962761	06/20/02	Surface	1,710	1,302	110	0	0
Naval Gun Fire Range	74962761	08/05/02	Surface	321	0	316	0	0
Naval Gun Fire Range	74962761	02/19/03	BIP Generated	420	0	427	0	0
Naval Gun Fire Range	74962762	06/27/02	Surface	460	215	151	0	0
Naval Gun Fire Range	74962762	08/01/02	Surface	135	0	132	0	0
Naval Gun Fire Range	74962763	06/27/02	Surface	390	242	101	0	0
Naval Gun Fire Range	74962763	02/20/03	BIP Generated	285	0	283	0	0
Naval Gun Fire Range	74962764	06/26/02	Surface	515	298	34	0	0
Naval Gun Fire Range	74962764	08/01/02	Surface	1	0	1	0	0
Naval Gun Fire Range	74962765	05/23/02	Surface	85	101	0	0	0
Naval Gun Fire Range	74962766	05/23/02	Surface	640	228	214	0	0
Naval Gun Fire Range	74962766	07/01/02	Surface	3	0	2	0	0
Naval Gun Fire Range	74962767	07/01/02	Surface	41	0	42	0	0
Naval Gun Fire Range	74962767	06/05/02	Surface	257	151	70	0	0
Naval Gun Fire Range	74962768	05/30/02	Surface	60	70	0	0	0
Naval Gun Fire Range	74962769	11/12/02	Surface	140	0	110	0	0
North Coast	74962769	11/21/02	Surface	5	0	0	4	0
Kuheeia	74962770	11/21/02	Surface	5	0	5	0	0
North Coast	74962770	11/06/02	Surface	70	12	5	32	0
North Coast	74962770	03/25/03	BIP Generated	71	0	59	0	0
Kuheeia	74962771	03/14/01	Surface	155	61	36	0	0
Kuheeia	74962771	04/23/01	Surface	10	6	0	0	0
Kuheeia	74962772	01/23/01	Surface	65	21	25	0	0
Kuheeia	74962774	01/25/01	Surface	35	21	7	0	0
Kuheeia	74962774	01/30/01	Surface	3	0	2	0	0
Kuheeia	74962775	08/14/03	Surface	35	14	0	0	0
Kuheeia	74962776	03/01/01	Surface	85	48	0	0	0
Kuheeia	74962776	12/19/02	Surface	35	23	0	0	0
Kuheeia	74962777	03/01/01	Surface	20	8	0	0	0
Kuheeia	74962778	08/13/03	Surface	50	42	0	0	0
Kuheeia	74962779	04/16/01	Surface	30	34	0	0	0
Kuheeia	74962780	01/17/02	Surface	35	0	19	0	0
Kuheeia	74962780	12/17/01	Surface	35	19	2	0	0
Kuheeia	74962781	12/20/01	Surface	110	130	3	0	0
Kuheeia	74962782	09/26/02	Subsurface	135	46	4	49	0
Kuheeia	74962782	11/26/02	Subsurface	2	1	1	1	0
Kuheeia	74962782	03/21/02	Surface	35	26	4	0	0
Kuheeia	74962783	11/27/02	Subsurface	2	0	0	2	0
Kuheeia	74962783	10/02/02	Subsurface	160	12	0	108	0
Kuheeia	74962783	03/25/02	Surface	100	64	3	0	0
Kuheeia	74962784	11/05/02	Subsurface	206	20	45	165	0
Kuheeia	74962784	01/29/04	Surface	30	30	0	0	0
Kuheeia	74962784	03/25/02	Surface	33	35	0	0	0
Kuheeia	74962784	11/21/02	Surface	3	0	3	0	0

UXO Remnant Summary  
Island Wide Summary

Work Area	GMU	Date	Source	Field Weight	Requiring Thermal Treatment (lbs)	Requiring Demil (lbs)	No Treatment Required (lbs)	Non-Hazardous Candle Material (lbs)
Kuheeia	74962784	12/12/03	BIP Generated	38	0	35	0	0
Kuheeia	74962785	11/07/02	Surface	275	20	61	196	0
Kuheeia	74962785	04/02/02	Surface	160	196	0	0	0
Kuheeia	74962786	11/05/02	Surface	6	0	6	0	0
Kuheeia	74962787	08/12/02	Subsurface	70	21	40	0	0
Kuheeia	74962787	02/07/02	Surface	130	75	0	0	0
Kamohio	74962788	02/25/02	Surface	350	259	17	0	0
Kuheeia	74962788	08/12/02	Subsurface	15	10	0	0	0
Kuheeia	74962788	02/07/02	Surface	120	83	3	0	0
Kamohio	74972704	08/19/03	Surface	75	20	0	25	0
Kamohio	74972705	09/12/03	Surface	10	0	0	0	10
Kamohio	74972705	08/26/03	Surface	55	25	14	12	0
Kamohio	74972705	09/12/03	Surface	50	23	12	10	0
Kamohio	74972706	09/12/03	Surface	10	0	0	0	10
Kamohio	74972706	09/12/03	Surface	2	0	2	0	0
Kamohio	74972706	08/15/03	Surface	55	26	14	11	0
Kamohio	74972707	09/16/03	Surface	1	0	1	0	0
Kamohio	74972707	08/07/03	Surface	130	60	32	26	0
Kamohio	74972708	08/07/03	Surface	175	21	21	32	0
Kamohio	74972709	08/01/03	Surface	340	162	85	69	0
Kamohio	74972710	07/31/03	Surface	290	134	72	59	0
Kamohio	74972711	07/31/03	Surface	125	50	0	27	0
Kamohio	74972712	09/08/03	Surface	215	29	50	48	0
Kamohio	74972713	08/11/03	Surface	332	88	93	83	0
Kamohio	74972713	09/08/03	Surface	3	0	2	0	0
Kamohio	74972714	08/15/03	Surface	180	20	27	30	0
Kamohio	74972715	09/02/03	Surface	800	216	324	583	0
Kamohio	74972715	10/22/03	Surface	7	0	6	0	0
Kamohio	74972715	01/09/04	BIP Generated	90	23	0	59	0
Kamohio	74972716	10/22/03	Surface	25	0	20	0	0
Kamohio	74972716	09/08/03	Surface	350	47	82	78	0
Kamohio	74972717	07/17/03	Surface	886	107	192	103	0
Kamohio	74972717	08/12/03	Surface	65	0	40	0	0
Kamohio	74972717	08/12/03	Surface	15	0	0	0	15
Kamohio	74972718	07/15/03	Surface	987	127	204	122	0
Kamohio	74972718	08/12/03	Surface	5	0	0	0	5
Kamohio	74972718	08/12/03	Surface	1	0	1	0	0
Kamohio	74972719	07/21/03	Surface	1,365	183	314	180	0
Kamohio	74972719	08/11/03	Surface	5	0	0	0	5
Kamohio	74972719	10/20/03	BIP Generated	45	19	22	0	0
Naval Gun Fire Range	74972719	08/11/03	Surface	65	0	45	0	0
Naval Gun Fire Range	74972720	12/06/01	Surface	4,500	817	1,305	0	0
Naval Gun Fire Range	74972720	12/19/01	Surface	5	5	0	0	0
Naval Gun Fire Range	74972721	04/23/02	Surface	10	6	0	0	0
Naval Gun Fire Range	74972721	12/19/01	Surface	35	23	0	0	0

UXO Remnant Summary  
Island Wide Summary

Work Area	GMU	Date	Source	Field Weight	Requiring Thermal Treatment (lbs)	Requiring Demil (lbs)	No Treatment Required (lbs)	Non-Hazardous Candle Material (lbs)
Naval Gun Fire Range	74972721	12/06/01	Surface	6,000	640	1,511	0	0
Naval Gun Fire Range	74972722	12/19/01	Surface	10	0	10	0	0
Naval Gun Fire Range	74972722	12/11/01	Surface	3,000	1,029	377	0	0
Naval Gun Fire Range	74972723	07/11/02	Surface	110	65	73	0	0
Naval Gun Fire Range	74972723	06/27/02	Surface	1,000	489	2,691	0	0
Naval Gun Fire Range	74972724	03/04/02	Surface	490	283	54	0	0
Naval Gun Fire Range	74972724	03/12/02	Surface	185	0	191	0	0
Naval Gun Fire Range	74972724	08/20/02	BIP Generated	5	5	2	0	0
Upper K1 Road	74972724	03/12/02	Surface	185	0	191	0	0
Upper K1 Road	74972724	03/04/02	Surface	490	283	54	0	0
Upper K1 Road	74972724	08/20/02	BIP Generated	5	5	2	0	0
Naval Gun Fire Range	74972725	03/30/00	Subsurface	27	0	24	0	0
Naval Gun Fire Range	74972725	07/12/00	Subsurface	5	15	0	0	0
Naval Gun Fire Range	74972725	03/22/00	Subsurface	260	8	250	0	0
Naval Gun Fire Range	74972725	11/20/00	Surface	18	21	0	0	0
Naval Gun Fire Range	74972725	03/04/02	Surface	1,020	697	116	0	0
Naval Gun Fire Range	74972725	03/12/02	Surface	105	0	106	0	0
Naval Gun Fire Range	74972725	02/14/00	Surface	364	188	150	0	0
Naval Gun Fire Range	74972725	01/12/00	Surface	2,505	1,200	1,002	0	0
Naval Gun Fire Range	74972725	04/17/00	BIP Generated	300	0	250	0	0
Puu Moiwi	74972725	11/17/03	Subsurface	46	29	2	0	0
Puu Moiwi	74972725	03/30/00	Subsurface	27	0	24	0	0
Puu Moiwi	74972725	03/22/00	Subsurface	260	8	250	0	0
Puu Moiwi	74972725	07/12/00	Subsurface	5	15	0	0	0
Puu Moiwi	74972725	11/17/03	Subsurface	46	29	2	0	0
Puu Moiwi	74972725	02/14/00	Surface	364	188	150	0	0
Puu Moiwi	74972725	03/12/02	Surface	105	0	106	0	0
Puu Moiwi	74972725	11/20/00	Surface	18	21	0	0	0
Puu Moiwi	74972725	03/04/02	Surface	1,020	697	116	0	0
Puu Moiwi	74972725	04/17/00	BIP Generated	300	0	250	0	0
Upper K1 Road	74972725	07/12/00	Subsurface	5	15	0	0	0
Upper K1 Road	74972725	03/22/00	Subsurface	260	8	250	0	0
Upper K1 Road	74972725	03/30/00	Subsurface	27	0	24	0	0
Upper K1 Road	74972725	01/12/00	Surface	2,505	1,200	1,002	0	0
Upper K1 Road	74972725	11/20/00	Surface	18	21	0	0	0
Upper K1 Road	74972725	03/04/02	Surface	1,020	697	116	0	0
Upper K1 Road	74972725	03/12/02	Surface	105	0	106	0	0
Upper K1 Road	74972725	02/14/00	Surface	364	188	150	0	0
Upper K1 Road	74972725	01/12/00	Surface	2,505	1,200	1,002	0	0
Upper K1 Road	74972725	04/17/00	BIP Generated	300	0	250	0	0
Puu Moiwi	74972726	02/27/02	Surface	658	0	668	0	0
Puu Moiwi	74972726	02/07/02	Surface	1,100	849	120	0	0
Puu Moiwi	74972727	12/05/00	Surface	104	25	73	0	0
Puu Moiwi	74972727	11/21/00	Surface	3,000	1,156	241	0	0
Puu Moiwi	74972728	11/29/00	Surface	2,000	737	253	0	0



UXO Remnant Summary  
Island Wide Summary

Work Area	GMU	Date	Source	Field Weight	Requiring Thermal Treatment (lbs)	Requiring Demil (lbs)	No Treatment Required (lbs)	Non-Hazardous Candle Material (lbs)
Puu Moiwi	74972728	12/05/00	Surface	5	3	2	0	0
Puu Moiwi	74972728	03/05/01	BIP Generated	100	0	80	0	0
Puu Moiwi	74972729	08/29/02	Surface	620	0	402	0	0
Puu Moiwi	74972729	08/07/02	Surface	1,500	13	85	689	0
Puu Moiwi	74972729	03/12/03	Surface	400	27	150	120	0
Puu Moiwi	74972729	02/12/03	BIP Generated	190	26	151	0	0
Puu Moiwi	74972730	08/07/02	Surface	130	0	129	0	0
Puu Moiwi	74972730	07/30/02	Surface	1,240	1,062	106	0	0
Puu Moiwi	74972731	02/19/03	Surface	280	39	174	65	0
Puu Moiwi	74972731	02/27/03	Surface	105	15	65	25	0
Puu Moiwi	74972732	01/30/03	Surface	255	36	158	59	0
Puu Moiwi	74972733	02/04/03	Surface	325	46	201	75	0
Puu Moiwi	74972733	07/25/03	BIP Generated	5	0	3	0	0
Puu Moiwi	74972734	03/13/03	Surface	245	34	178	56	0
Puu Moiwi	74972734	03/04/03	Surface	5	0	0	0	5
Puu Moiwi	74972735	09/17/02	Surface	74	0	73	0	0
Puu Moiwi	74972735	05/03/02	Surface	260	148	105	0	0
Puu Moiwi	74972737	05/07/02	Surface	515	0	305	194	0
Puu Moiwi	74972737	02/12/03	BIP Generated	295	26	273	0	0
Naval Gun Fire Range	74972739	09/17/02	Surface	3	0	4	0	0
Puu Moiwi	74972739	05/22/02	Surface	860	0	652	28	0
Puu Moiwi	74972739	10/23/02	Surface	130	0	130	0	0
Naval Gun Fire Range	74972740	09/05/02	Surface	140	0	138	0	0
Naval Gun Fire Range	74972740	01/17/02	Surface	617	251	278	0	0
Naval Gun Fire Range	74972740	07/25/03	BIP Generated	427	0	412	0	0
Naval Gun Fire Range	74972741	09/05/02	Surface	30	0	28	0	0
Naval Gun Fire Range	74972741	01/17/02	Surface	765	156	495	0	0
Naval Gun Fire Range	74972742	01/17/02	Surface	1,470	411	745	0	0
Naval Gun Fire Range	74972742	09/10/02	Surface	100	0	102	0	0
Naval Gun Fire Range	74972743	10/08/03	Surface	50	40	0	0	0
Naval Gun Fire Range	74972743	01/28/02	Surface	2,515	1,469	412	0	0
Naval Gun Fire Range	74972743	09/17/03	Surface	125	49	21	17	0
Naval Gun Fire Range	74972743	03/27/03	BIP Generated	500	19	113	19	0
Naval Gun Fire Range	74972744	01/28/02	Surface	1,960	482	1,288	0	0
Naval Gun Fire Range	74972744	09/10/02	Surface	58	0	56	0	0
Naval Gun Fire Range	74972744	03/27/03	BIP Generated	1,300	38	302	41	0
Naval Gun Fire Range	74972745	04/09/02	Surface	2,080	101	1,206	571	0
Naval Gun Fire Range	74972745	09/17/02	Surface	238	0	241	0	0
Naval Gun Fire Range	74972746	04/09/02	Surface	1,100	16	346	539	0
Naval Gun Fire Range	74972746	09/17/02	Surface	190	0	185	0	0
Naval Gun Fire Range	74972747	10/08/03	Surface	5	0	0	0	5
Naval Gun Fire Range	74972747	04/04/02	Surface	3,140	140	439	2,190	0
Naval Gun Fire Range	74972747	09/17/02	Surface	25	0	26	0	0
Naval Gun Fire Range	74972747	09/18/03	Surface	300	219	0	0	0
Naval Gun Fire Range	74972747	04/25/03	BIP Generated	495	0	425	0	0

UXO Remnant Summary  
Island Wide Summary

Work Area	GMU	Date	Source	Field Weight	Requiring Thermal Treatment (lbs)	Requiring Demil (lbs)	No Treatment Required (lbs)	Non-Hazardous Candle Material (lbs)
Naval Gun Fire Range	74972748	11/13/01	Surface	4	3	0	0	0
Naval Gun Fire Range	74972748	11/07/01	Surface	1,500	1,603	440	0	0
Naval Gun Fire Range	74972748	03/08/02	BIP Generated	69	0	63	0	0
Naval Gun Fire Range	74972749	10/29/01	Surface	1,500	2,647	901	0	0
Naval Gun Fire Range	74972749	11/14/01	Surface	150	41	143	0	0
Naval Gun Fire Range	74972749	07/02/02	Surface	8	10	0	0	0
Naval Gun Fire Range	74972749	03/08/02	BIP Generated	237	35	194	0	0
Naval Gun Fire Range	74972749	03/08/02	BIP Generated	306	38	200	0	0
Naval Gun Fire Range	74972750	10/09/02	Surface	205	12	6	140	0
Naval Gun Fire Range	74972750	05/09/01	Surface	6,000	300	928	0	0
Naval Gun Fire Range	74972750	05/16/01	Surface	25	0	31	0	0
Naval Gun Fire Range	74972750	09/18/01	Surface	600	654	125	0	0
Naval Gun Fire Range	74972750	09/25/01	Surface	1	1	0	0	0
Naval Gun Fire Range	74972750	08/02/01	BIP Generated	95	20	67	0	0
Naval Gun Fire Range	74972751	05/23/02	Surface	5	0	4	0	0
Naval Gun Fire Range	74972751	06/04/01	Surface	96	3	94	0	0
Naval Gun Fire Range	74972751	05/22/01	Surface	5,000	4,883	271	0	0
Naval Gun Fire Range	74972751	05/15/02	Surface	490	301	46	0	0
Naval Gun Fire Range	74972751	10/09/01	BIP Generated	198	0	179	0	0
Naval Gun Fire Range	74972752	03/28/01	Surface	2	3	0	0	0
Naval Gun Fire Range	74972752	03/14/01	Surface	3,000	1,535	475	0	0
Naval Gun Fire Range	74972753	07/10/02	Surface	25	16	0	0	0
Naval Gun Fire Range	74972753	03/12/01	Surface	4,000	2,790	1,154	0	0
Naval Gun Fire Range	74972753	03/15/01	Surface	25	0	41	0	0
Naval Gun Fire Range	74972753	08/23/01	Surface	5	1	1	0	0
Naval Gun Fire Range	74972753	08/06/01	BIP Generated	138	0	132	0	0
Naval Gun Fire Range	74972754	03/07/01	Surface	3,000	2,520	295	0	0
Naval Gun Fire Range	74972754	03/15/01	Surface	212	28	180	0	0
Naval Gun Fire Range	74972754	08/06/01	BIP Generated	79	5	65	0	0
Naval Gun Fire Range	74972755	06/24/02	Surface	265	181	16	0	0
Naval Gun Fire Range	74972755	07/30/02	Surface	15	0	12	0	0
Naval Gun Fire Range	74972755	08/22/01	Surface	20	12	0	0	0
Naval Gun Fire Range	74972755	02/22/01	Surface	1	1	0	0	0
Naval Gun Fire Range	74972755	02/14/01	Surface	2,600	1,270	473	0	0
Naval Gun Fire Range	74972755	08/02/01	BIP Generated	5	5	0	0	0
Naval Gun Fire Range	74972756	08/14/01	Surface	129	0	123	0	0
Naval Gun Fire Range	74972756	07/19/01	Surface	890	164	210	0	0
Naval Gun Fire Range	74972756	02/15/01	Surface	1,400	1,021	242	0	0
Naval Gun Fire Range	74972756	03/08/01	Surface	42	0	38	0	0
Naval Gun Fire Range	74972756	03/28/02	Surface	1	0	1	0	0
Naval Gun Fire Range	74972756	03/08/02	BIP Generated	85	12	56	0	0
Naval Gun Fire Range	74972757	02/21/01	Surface	2,400	753	364	0	0
Naval Gun Fire Range	74972757	03/07/01	Surface	3	2	0	0	0
Naval Gun Fire Range	74972757	08/23/01	Surface	5	2	0	0	0
Naval Gun Fire Range	74972757	08/09/01	Surface	280	157	2	0	0

UXO Remnant Summary  
Island Wide Summary

Work Area	GMU	Date	Source	Field Weight	Requiring Thermal Treatment (lbs)	Requiring Demil (lbs)	No Treatment Required (lbs)	Non-Hazardous Candle Material (lbs)
Naval Gun Fire Range	74972758	02/12/01	Surface	94	76	20	0	0
Naval Gun Fire Range	74972758	02/06/01	Surface	2,100	1,420	11	0	0
Naval Gun Fire Range	74972758	05/03/01	BIP Generated	5	4	0	0	0
Naval Gun Fire Range	74972759	02/05/01	Surface	2,200	137	81	0	0
Naval Gun Fire Range	74972759	02/07/01	Surface	33	0	29	0	0
Naval Gun Fire Range	74972759	09/25/01	Surface	225	329	30	0	0
Naval Gun Fire Range	74972759	10/10/01	Surface	1	1	0	0	0
Naval Gun Fire Range	74972759	06/12/01	BIP Generated	10	9	0	0	0
Naval Gun Fire Range	74972759	05/03/01	BIP Generated	5	2	0	0	0
Naval Gun Fire Range	74972760	09/30/03	Surface	400	43	112	171	0
Naval Gun Fire Range	74972760	10/07/03	Surface	85	9	24	36	0
Naval Gun Fire Range	74972760	10/07/03	Surface	2	0	0	0	2
Naval Gun Fire Range	74972760	06/18/02	Surface	2,115	1,370	84	0	0
Naval Gun Fire Range	74972760	08/01/02	Surface	230	0	232	0	0
Naval Gun Fire Range	74972760	02/25/03	BIP Generated	122	0	120	2	0
Naval Gun Fire Range	74972761	06/19/02	Surface	3,015	1,880	184	0	0
Naval Gun Fire Range	74972761	08/01/02	Surface	70	0	61	0	0
Naval Gun Fire Range	74972762	06/19/02	Surface	690	344	185	0	0
Naval Gun Fire Range	74972762	08/01/02	Surface	130	108	0	0	0
Naval Gun Fire Range	74972763	08/01/02	Surface	87	0	84	0	0
Naval Gun Fire Range	74972763	07/01/02	Surface	475	326	72	0	0
Naval Gun Fire Range	74972764	07/02/02	Surface	315	0	165	122	0
Naval Gun Fire Range	74972764	09/12/02	Surface	140	0	133	0	0
Naval Gun Fire Range	74972765	06/13/02	Surface	210	104	58	0	0
Naval Gun Fire Range	74972765	07/01/02	Surface	15	0	16	0	0
Naval Gun Fire Range	74972766	07/01/02	Surface	10	0	10	0	0
Naval Gun Fire Range	74972766	06/13/02	Surface	370	204	46	0	0
Naval Gun Fire Range	74972767	07/01/02	Surface	1	0	1	0	0
Naval Gun Fire Range	74972767	06/05/02	Surface	155	65	1	0	0
Naval Gun Fire Range	74972767	10/11/02	BIP Generated	5	0	5	0	0
Naval Gun Fire Range	74972768	07/01/02	Surface	20	0	22	0	0
Naval Gun Fire Range	74972768	09/12/02	Surface	50	0	52	0	0
Naval Gun Fire Range	74972768	05/23/02	Surface	190	61	8	0	0
Naval Gun Fire Range	74972769	11/18/02	Surface	176	0	80	98	0
North Coast	74972769	12/05/02	Surface	10	0	0	10	0
Kuheeia	74972770	12/05/02	Surface	5	0	5	0	0
North Coast	74972770	11/18/02	Surface	210	36	13	95	0
Kuheeia	74972771	03/14/01	Surface	105	12	102	0	0
Kuheeia	74972771	03/08/02	BIP Generated	50	1	41	0	0
Kuheeia	74972772	01/18/01	Surface	70	16	25	0	0
Kuheeia	74972773	01/23/01	Surface	30	22	0	0	0
Kuheeia	74972773	03/08/02	BIP Generated	5	2	3	0	0
Kuheeia	74972774	01/30/01	Surface	2	1	0	0	0
Kuheeia	74972774	01/24/01	Surface	75	13	25	0	0
Kuheeia	74972775	03/05/01	Surface	35	15	0	0	0

UXO Remnant Summary  
Island Wide Summary

Work Area	GMU	Date	Source	Field Weight	Requiring Thermal Treatment (lbs)	Requiring Demil (lbs)	No Treatment Required (lbs)	Non-Hazardous Candle Material (lbs)
Kuheeia	74972775	12/17/02	Surface	20	16	0	0	0
Kuheeia	74972776	02/27/01	Surface	55	38	0	0	0
Kuheeia	74972777	02/25/01	Surface	40	15	11	0	0
Kuheeia	74972777	03/08/02	BIP Generated	5	5	0	0	0
Kuheeia	74972779	08/19/03	Surface	35	26	0	0	0
Kuheeia	74972779	03/13/01	Surface	25	9	2	0	0
Kuheeia	74972780	12/13/01	Surface	35	24	0	0	0
Kuheeia	74972781	12/12/01	Surface	105	105	6	0	0
Kuheeia	74972782	09/10/02	Subsurface	70	0	0	61	0
Kuheeia	74972782	01/14/02	Surface	101	39	49	0	0
Kuheeia	74972783	12/02/02	Subsurface	2	0	2	2	0
Kuheeia	74972783	09/12/02	Subsurface	235	88	6	125	0
Kuheeia	74972783	01/10/02	Surface	78	49	6	0	0
Kuheeia	74972784	09/25/02	Subsurface	195	36	16	87	0
Kuheeia	74972784	10/08/02	Subsurface	25	0	22	0	0
Kuheeia	74972784	12/18/01	Surface	45	0	40	0	0
Kuheeia	74972784	11/21/01	Surface	975	614	22	0	0
Kuheeia	74972784	03/26/03	BIP Generated	35	31	0	0	0
Kuheeia	74972785	01/27/04	Subsurface	80	0	0	61	0
Kuheeia	74972785	11/19/02	Subsurface	595	794	438	955	0
Kuheeia	74972785	12/05/02	Surface	5	0	5	0	0
Kuheeia	74972785	01/17/02	Surface	18	0	17	0	0
Kuheeia	74972785	01/08/02	Surface	918	753	3	0	0
Kuheeia	74972785	12/12/03	BIP Generated	100	0	91	0	0
Kuheeia	74972786	01/08/02	Subsurface	430	0	6	382	0
Kuheeia	74972786	03/20/02	Surface	226	133	50	0	0
Kuheeia	74972786	05/06/02	Surface	3	0	2	0	0
Kuheeia	74972786	02/03/03	Surface	10	0	11	0	0
Kuheeia	74972786	03/20/02	Surface	226	133	50	0	0
Kuheeia	74972786	06/06/03	BIP Generated	21	0	15	6	0
Kuheeia	74972787	07/10/03	Subsurface	820	0	0	721	0
Kuheeia	74972787	07/29/03	Subsurface	20	0	21	0	0
Kuheeia	74972787	07/10/03	Subsurface	820	0	0	721	0
Kuheeia	74972787	12/12/03	Surface	15	0	14	0	0
Kuheeia	74972787	03/14/02	Surface	18	8	6	0	0
Kuheeia	74972787	02/07/02	Surface	60	412	20	0	0
Kuheeia	74972787	12/11/02	BIP Generated	5	4	0	0	0
Kuheeia	74972787	12/11/02	BIP Generated	5	4	0	0	0
Kamohio	74972788	02/05/02	Surface	320	222	20	0	0
Kuheeia	74972788	10/30/02	Subsurface	2	1	0	0	0
Kuheeia	74972788	08/12/02	Subsurface	70	41	0	0	0
Kamohio	74982707	08/07/03	Surface	40	0	0	23	0
Kamohio	74982708	08/01/03	Surface	300	86	0	100	0
Kamohio	74982709	09/16/03	Surface	51	24	12	10	0
Kamohio	74982709	07/24/03	Surface	165	76	41	33	0

UXO Remnant Summary  
Island Wide Summary

Work Area	GMU	Date	Source	Field Weight	Requiring Thermal Treatment (lbs)	Requiring Demil (lbs)	No Treatment Required (lbs)	Non-Hazardous Candle Material (lbs)
Kamohio	74982709	09/16/03	Surface	10	0	0	0	10
Kamohio	74982710	07/24/03	Surface	2,185	197	454	238	0
Kamohio	74982711	09/15/03	Surface	105	25	35	0	0
Kamohio	74982711	01/09/04	BIP Generated	100	18	79	0	0
Kamohio	74982712	09/04/03	Surface	235	32	54	52	0
Kamohio	74982713	09/08/03	Surface	28	0	26	0	0
Kamohio	74982713	08/15/03	Surface	160	42	45	40	0
Kamohio	74982714	09/08/03	Surface	25	0	22	0	0
Kamohio	74982714	08/19/03	Surface	135	36	38	33	0
Kamohio	74982715	09/03/03	Surface	175	0	0	159	0
Kamohio	74982716	09/04/03	Surface	400	55	93	90	0
Kamohio	74982716	10/22/03	Surface	60	0	45	0	0
Kamohio	74982717	08/12/03	Surface	1	0	0	0	1
Kamohio	74982717	07/24/03	Surface	800	103	184	101	0
Kamohio	74982717	08/12/03	Surface	2	0	1	0	0
Kamohio	74982718	08/12/03	Surface	2	0	2	0	0
Kamohio	74982718	07/23/03	Surface	1,456	298	767	129	0
Kamohio	74982718	01/09/04	Surface	95	15	54	22	0
Kamohio	74982719	07/22/03	Surface	990	128	206	130	0
Naval Gun Fire Range	74982719	08/12/03	Surface	5	0	4	0	0
Naval Gun Fire Range	74982720	07/11/02	Surface	30	21	0	0	0
Naval Gun Fire Range	74982720	03/11/02	Surface	980	550	100	0	0
Naval Gun Fire Range	74982720	11/12/02	BIP Generated	70	0	69	0	0
Naval Gun Fire Range	74982721	03/06/02	Surface	1,060	714	16	0	0
Naval Gun Fire Range	74982721	07/15/02	Surface	180	0	162	0	0
Naval Gun Fire Range	74982721	10/22/02	BIP Generated	85	11	56	0	0
Naval Gun Fire Range	74982722	03/05/02	Surface	1,020	861	14	0	0
Naval Gun Fire Range	74982722	07/15/02	Surface	380	0	346	0	0
Naval Gun Fire Range	74982722	08/26/02	Surface	3	2	0	0	0
Naval Gun Fire Range	74982723	07/15/02	Surface	1,620	0	1,378	0	0
Naval Gun Fire Range	74982723	06/27/02	Surface	1,200	1,009	16	0	0
Naval Gun Fire Range	74982723	10/22/02	BIP Generated	85	11	72	0	0
Naval Gun Fire Range	74982724	06/27/02	Surface	1,400	841	129	0	0
Naval Gun Fire Range	74982724	07/16/02	Surface	223	0	219	0	0
Naval Gun Fire Range	74982725	04/19/00	Subsurface	9	10	0	0	0
Naval Gun Fire Range	74982725	12/21/00	Surface	40	0	38	0	0
Naval Gun Fire Range	74982725	12/18/00	Surface	85	30	48	0	0
Naval Gun Fire Range	74982725	09/26/02	Surface	4,950	0	5,104	0	0
Naval Gun Fire Range	74982725	01/11/00	Surface	702	453	65	0	0
Naval Gun Fire Range	74982725	02/14/00	Surface	569	48	500	0	0
Naval Gun Fire Range	74982725	03/12/02	Surface	3	0	3	0	0
Naval Gun Fire Range	74982725	09/26/02	Surface	4,950	0	5,104	0	0
Puu Moiwi	74982725	04/19/00	Subsurface	9	10	0	0	0
Puu Moiwi	74982725	03/04/02	Surface	35	40	0	0	0
Puu Moiwi	74982725	02/14/00	Surface	569	48	500	0	0

UXO Remnant Summary  
Island Wide Summary

Work Area	GMU	Date	Source	Field Weight	Requiring Thermal Treatment (lbs)	Requiring Demil (lbs)	No Treatment Required (lbs)	Non-Hazardous Candle Material (lbs)
Puu Moiwi	74982725	03/12/02	Surface	3	0	3	0	0
Puu Moiwi	74982725	03/04/02	Surface	35	40	0	0	0
Puu Moiwi	74982725	12/21/00	Surface	40	0	38	0	0
Puu Moiwi	74982725	12/18/00	Surface	85	30	48	0	0
Puu Moiwi	74982725	09/26/02	Surface	4,950	0	5,104	0	0
Upper K1 Road	74982725	04/19/00	Subsurface	9	10	0	0	0
Upper K1 Road	74982725	01/11/00	Surface	702	453	65	0	0
Upper K1 Road	74982725	02/14/00	Surface	569	48	500	0	0
Upper K1 Road	74982725	03/12/02	Surface	3	0	3	0	0
Upper K1 Road	74982725	03/04/02	Surface	35	40	0	0	0
Upper K1 Road	74982725	12/21/00	Surface	40	0	38	0	0
Upper K1 Road	74982725	12/18/00	Surface	85	30	48	0	0
Naval Gun Fire Range	74982726	04/12/00	Subsurface	55	17	64	0	0
Naval Gun Fire Range	74982726	03/04/02	Surface	140	158	8	0	0
Naval Gun Fire Range	74982726	01/04/00	Surface	1,910	950	431	0	0
Naval Gun Fire Range	74982726	02/15/00	Surface	83	0	83	0	0
Puu Moiwi	74982726	04/12/00	Subsurface	55	17	64	0	0
Puu Moiwi	74982726	11/20/00	Surface	18	19	0	0	0
Puu Moiwi	74982726	01/04/00	Surface	1,910	950	431	0	0
Puu Moiwi	74982726	02/15/00	Surface	83	0	83	0	0
Puu Moiwi	74982726	11/20/00	Surface	18	19	0	0	0
Puu Moiwi	74982726	11/20/00	Surface	18	19	0	0	0
Upper K1 Road	74982726	04/12/00	Subsurface	55	17	64	0	0
Upper K1 Road	74982726	03/04/02	Surface	140	158	8	0	0
Upper K1 Road	74982726	01/04/00	Surface	1,910	950	431	0	0
Upper K1 Road	74982726	02/15/00	Surface	83	0	83	0	0
Puu Moiwi	74982727	12/27/00	Surface	134	0	132	0	0
Puu Moiwi	74982727	12/20/00	Surface	1,200	797	976	0	0
Puu Moiwi	74982728	12/05/00	Surface	7	0	7	0	0
Puu Moiwi	74982728	11/29/00	Surface	2,000	606	260	0	0
Puu Moiwi	74982728	03/05/01	BIP Generated	65	1	61	0	0
Puu Moiwi	74982729	08/06/02	Surface	1,335	86	246	730	0
Puu Moiwi	74982729	08/29/02	Surface	115	0	112	0	0
Puu Moiwi	74982729	02/12/03	BIP Generated	75	7	68	0	0
Puu Moiwi	74982730	07/24/02	Surface	1,025	810	51	0	0
Puu Moiwi	74982730	08/08/02	Surface	51	0	45	0	0
Puu Moiwi	74982731	02/19/03	Surface	245	14	61	159	0
Puu Moiwi	74982731	03/05/03	Surface	20	0	0	0	20
Puu Moiwi	74982731	03/05/03	Surface	130	22	79	0	0
Puu Moiwi	74982732	02/20/03	Surface	220	38	45	24	0
Puu Moiwi	74982732	04/10/03	Surface	3	0	4	0	0
Puu Moiwi	74982733	02/06/03	Surface	130	19	81	30	0
Puu Moiwi	74982733	03/04/03	Surface	25	0	25	0	0
Puu Moiwi	74982734	03/05/03	Surface	2	0	2	0	0
Puu Moiwi	74982734	03/12/03	Surface	105	3	24	4	0

UXO Remnant Summary  
Island Wide Summary

Work Area	GMU	Date	Source	Field Weight	Requiring Thermal Treatment (lbs)	Requiring Demil (lbs)	No Treatment Required (lbs)	Non-Hazardous Candle Material (lbs)
Puu Moiwi	74982738	09/17/02	Surface	90	0	91	0	0
Naval Gun Fire Range	74982739	05/21/02	Surface	1,105	16	1,005	0	0
Puu Moiwi	74982739	09/17/02	Surface	60	0	61	0	0
Puu Moiwi	74982739	03/27/03	BIP Generated	350	13	81	13	0
Naval Gun Fire Range	74982740	03/27/02	Surface	360	0	290	56	0
Naval Gun Fire Range	74982741	03/27/02	Surface	820	0	751	48	0
Naval Gun Fire Range	74982741	09/12/02	Surface	60	0	65	0	0
Naval Gun Fire Range	74982742	04/02/02	Surface	145	62	56	0	0
Naval Gun Fire Range	74982742	09/11/02	Surface	50	0	51	0	0
Naval Gun Fire Range	74982743	09/16/02	Surface	200	0	204	0	0
Naval Gun Fire Range	74982743	04/04/02	Surface	565	46	84	413	0
Naval Gun Fire Range	74982743	09/19/03	BIP Generated	75	0	21	42	0
Naval Gun Fire Range	74982744	04/16/02	Surface	390	24	61	221	0
Naval Gun Fire Range	74982744	09/16/02	Surface	30	0	29	0	0
Naval Gun Fire Range	74982745	05/03/02	Surface	1,040	41	496	515	0
Naval Gun Fire Range	74982745	09/19/02	Surface	77	0	78	0	0
Naval Gun Fire Range	74982746	05/03/02	Surface	870	0	261	421	0
Naval Gun Fire Range	74982746	09/19/02	Surface	150	0	148	0	0
Naval Gun Fire Range	74982747	04/25/02	Surface	1,485	58	722	564	0
Naval Gun Fire Range	74982747	09/19/02	Surface	70	0	72	0	0
Naval Gun Fire Range	74982747	04/25/03	BIP Generated	1,525	0	1,008	303	0
Naval Gun Fire Range	74982748	10/24/01	Surface	1,500	1,461	448	0	0
Naval Gun Fire Range	74982748	11/08/01	Surface	5	5	0	0	0
Naval Gun Fire Range	74982749	05/29/02	Surface	1	0	1	0	0
Naval Gun Fire Range	74982749	10/25/01	Surface	5,000	3,570	901	0	0
Naval Gun Fire Range	74982749	05/09/02	Surface	175	152	2	0	0
Naval Gun Fire Range	74982749	11/08/01	Surface	15	16	0	0	0
Naval Gun Fire Range	74982750	05/10/01	Surface	5,000	1,350	228	0	0
Naval Gun Fire Range	74982750	05/16/01	Surface	32	28	0	0	0
Naval Gun Fire Range	74982750	08/02/01	BIP Generated	70	0	70	0	0
Naval Gun Fire Range	74982751	05/21/01	Surface	5,000	3,119	595	0	0
Naval Gun Fire Range	74982751	05/30/01	Surface	195	0	185	0	0
Naval Gun Fire Range	74982752	05/23/01	Surface	3,000	1,596	307	0	0
Naval Gun Fire Range	74982752	06/19/01	Surface	215	20	191	0	0
Naval Gun Fire Range	74982753	03/21/01	Surface	4,000	3,111	1,326	0	0
Naval Gun Fire Range	74982753	04/09/01	Surface	26	26	0	0	0
Naval Gun Fire Range	74982754	08/23/01	Subsurface	5	3	0	0	0
Naval Gun Fire Range	74982754	04/18/01	Surface	178	11	126	0	0
Naval Gun Fire Range	74982754	03/22/01	Surface	2,500	3,100	1,200	0	0
Naval Gun Fire Range	74982754	08/06/01	BIP Generated	79	4	66	0	0
Naval Gun Fire Range	74982755	01/18/01	Surface	15	0	12	0	0
Naval Gun Fire Range	74982755	01/16/01	Surface	2,300	1,381	222	0	0
Naval Gun Fire Range	74982756	03/28/02	Surface	60	0	64	0	0
Naval Gun Fire Range	74982756	10/01/01	Surface	500	244	21	0	0
Naval Gun Fire Range	74982756	10/16/01	Surface	3	3	0	0	0

UXO Remnant Summary  
Island Wide Summary

Work Area	GMU	Date	Source	Field Weight	Requiring Thermal Treatment (lbs)	Requiring Demil (lbs)	No Treatment Required (lbs)	Non-Hazardous Candle Material (lbs)
Naval Gun Fire Range	74982756	09/24/01	Surface	35	38	1	0	0
Naval Gun Fire Range	74982756	02/05/01	Surface	10	11	0	0	0
Naval Gun Fire Range	74982756	01/29/01	Surface	1,600	1,010	98	0	0
Naval Gun Fire Range	74982757	01/25/01	Surface	1,800	946	168	0	0
Naval Gun Fire Range	74982757	05/03/01	BIP Generated	69	0	64	0	0
Naval Gun Fire Range	74982758	02/06/01	Surface	2	0	2	0	0
Naval Gun Fire Range	74982758	02/06/01	Surface	30	18	7	0	0
Naval Gun Fire Range	74982758	01/31/01	Surface	2,600	1,087	147	0	0
Naval Gun Fire Range	74982759	02/01/01	Surface	1,200	1,094	65	0	0
Naval Gun Fire Range	74982760	10/11/01	Surface	254	9	171	0	0
Naval Gun Fire Range	74982760	10/03/01	Surface	1,906	1,196	284	0	0
Naval Gun Fire Range	74982761	10/17/01	Surface	291	158	38	0	0
Naval Gun Fire Range	74982761	09/24/01	Surface	1,445	595	91	0	0
Naval Gun Fire Range	74982761	03/08/02	BIP Generated	2	0	1	0	0
Naval Gun Fire Range	74982762	11/14/01	Surface	225	83	62	0	0
Naval Gun Fire Range	74982762	10/15/01	Surface	2,225	1,221	280	0	0
Naval Gun Fire Range	74982763	12/05/01	Surface	205	28	84	0	0
Naval Gun Fire Range	74982763	10/18/01	Surface	1,560	1,125	115	0	0
Naval Gun Fire Range	74982763	03/08/02	BIP Generated	72	3	62	0	0
Naval Gun Fire Range	74982764	12/04/01	Surface	137	25	78	0	0
Naval Gun Fire Range	74982764	10/31/01	Surface	410	276	62	0	0
Naval Gun Fire Range	74982765	07/01/02	Surface	55	0	54	0	0
Naval Gun Fire Range	74982765	06/13/02	Surface	185	0	2	161	0
Naval Gun Fire Range	74982766	06/18/02	Surface	600	366	101	0	0
Naval Gun Fire Range	74982766	07/01/02	Surface	5	0	4	0	0
Naval Gun Fire Range	74982767	05/17/02	Surface	205	59	12	0	0
Naval Gun Fire Range	74982767	07/01/02	Surface	80	2	80	0	0
Naval Gun Fire Range	74982768	05/23/02	Surface	95	46	0	0	0
Naval Gun Fire Range	74982768	07/01/02	Surface	2	0	1	0	0
Naval Gun Fire Range	74982769	12/17/02	Surface	110	0	67	37	0
North Coast	74982769	12/19/02	Surface	5	0	0	5	0
Kuheeia	74982770	11/26/02	Surface	255	44	16	115	0
Kuheeia	74982771	03/15/01	Surface	125	50	32	0	0
Kuheeia	74982772	12/14/00	Surface	40	28	5	0	0
Kuheeia	74982772	01/24/01	Surface	2	2	0	0	0
Kuheeia	74982774	03/11/02	Surface	85	42	50	0	0
Kuheeia	74982775	02/27/02	Surface	65	31	0	0	0
Kuheeia	74982775	03/19/02	Surface	3	0	2	0	0
Kuheeia	74982776	02/27/01	Surface	35	19	0	0	0
Kuheeia	74982776	03/05/02	Surface	65	31	0	0	0
Kuheeia	74982777	03/06/02	Surface	145	88	38	0	0
Kuheeia	74982777	03/19/02	Surface	2	0	3	0	0
Kuheeia	74982778	04/11/01	Surface	55	11	16	0	0
Kuheeia	74982779	04/23/01	Surface	45	0	45	0	0
Kuheeia	74982779	04/11/01	Surface	30	0	30	0	0



UXO Remnant Summary  
Island Wide Summary

Work Area	GMU	Date	Source	Field Weight	Requiring Thermal Treatment (lbs)	Requiring Demil (lbs)	No Treatment Required (lbs)	Non-Hazardous Candle Material (lbs)
Kuheeia	74982780	12/12/01	Surface	2	0	2	0	0
Kuheeia	74982781	12/12/01	Surface	50	0	46	0	0
Kuheeia	74982782	09/03/02	Subsurface	30	16	0	0	0
Kuheeia	74982782	01/15/02	Surface	58	55	10	0	0
Kuheeia	74982783	09/10/02	Subsurface	155	15	10	131	0
Kuheeia	74982783	01/16/02	Surface	157	132	10	0	0
Kuheeia	74982783	12/12/03	BIP Generated	40	0	42	0	0
Kuheeia	74982784	09/23/02	Subsurface	250	85	87	0	0
Kuheeia	74982784	11/30/01	Surface	775	449	28	0	0
Kuheeia	74982784	12/18/01	Surface	70	38	13	0	0
Kuheeia	74982784	10/08/02	Surface	3	0	3	0	0
Kuheeia	74982784	03/26/03	BIP Generated	10	6	0	0	0
Kuheeia	74982785	02/18/04	Subsurface	10	10	0	0	0
Kuheeia	74982785	06/04/03	Subsurface	1,375	201	202	206	0
Kuheeia	74982785	02/03/04	Subsurface	100	0	0	80	0
Kuheeia	74982785	05/06/02	Surface	40	0	36	0	0
Kuheeia	74982785	06/12/03	Surface	12	0	6	0	0
Kuheeia	74982785	04/09/02	Surface	874	676	43	0	0
Kuheeia	74982785	12/12/03	BIP Generated	80	0	81	0	0
Kuheeia	74982785	12/11/02	BIP Generated	5	0	2	3	0
Kuheeia	74982786	12/18/02	Subsurface	530	0	0	430	0
Kuheeia	74982786	01/27/04	Subsurface	40	0	0	26	0
Kuheeia	74982786	03/20/02	Surface	353	322	5	0	0
Kuheeia	74982786	12/12/03	BIP Generated	120	0	116	0	0
Kuheeia	74982787	08/08/02	Subsurface	70	60	0	0	0
Kuheeia	74982787	01/15/04	Subsurface	5	0	0	5	0
Kuheeia	74982787	02/07/02	Surface	270	126	2	0	0
Kuheeia	74982787	03/13/02	Surface	5	0	5	0	0
Kuheeia	74982788	08/06/02	Subsurface	275	193	18	0	0
Kuheeia	74982788	07/10/03	Subsurface	12	6	0	0	0
Kuheeia	74982788	02/05/02	Surface	415	181	6	0	0
Kuheeia	74982788	02/11/03	BIP Generated	30	26	0	0	0
Kamohio	74982789	08/06/02	Subsurface	1	1	0	0	0
Kuheeia	74982789	10/23/02	Subsurface	9	0	0	5	0
Kamohio	74992710	07/21/03	Surface	40	0	0	22	0
Kamohio	74992711	10/28/03	Surface	5	0	5	0	0
Kamohio	74992711	09/12/03	Surface	165	20	26	24	0
Kamohio	74992711	01/09/04	BIP Generated	50	0	49	0	0
Kamohio	74992712	08/15/03	Surface	105	0	38	26	0
Kamohio	74992712	10/28/03	Surface	100	0	80	0	0
Kamohio	74992713	09/03/03	Surface	335	46	78	75	0
Kamohio	74992713	10/28/03	Surface	3	0	3	0	0
Kamohio	74992714	08/25/03	Surface	135	0	0	121	0
Kamohio	74992715	09/03/03	Surface	350	0	167	104	0
Kamohio	74992716	09/09/03	Surface	140	33	6	13	0

UXO Remnant Summary  
Island Wide Summary

Work Area	GMU	Date	Source	Field Weight	Requiring Thermal Treatment (lbs)	Requiring Demil (lbs)	No Treatment Required (lbs)	Non-Hazardous Candle Material (lbs)
Kamohio	74992717	09/09/03	Surface	300	58	77	55	0
Kamohio	74992717	10/15/03	Surface	10	2	3	1	0
Kamohio	74992717	10/15/03	Surface	2	0	0	0	2
Kamohio	74992718	08/28/03	Surface	190	37	49	35	0
Kamohio	74992718	10/15/03	Surface	129	25	33	24	0
Kamohio	74992719	08/26/03	Surface	750	144	192	139	0
Kamohio	74992719	10/15/03	Surface	294	56	75	54	0
Naval Gun Fire Range	74992719	10/15/03	Surface	5	0	0	0	5
Naval Gun Fire Range	74992720	03/14/02	Surface	780	440	74	0	0
Naval Gun Fire Range	74992720	07/11/02	Surface	3	3	0	0	0
Naval Gun Fire Range	74992721	03/07/02	Surface	990	809	68	0	0
Naval Gun Fire Range	74992721	07/15/02	Surface	45	0	44	0	0
Naval Gun Fire Range	74992721	11/12/02	BIP Generated	150	86	71	0	0
Naval Gun Fire Range	74992722	07/15/02	Surface	200	0	181	0	0
Naval Gun Fire Range	74992722	02/26/02	Surface	1,500	1,263	28	0	0
Naval Gun Fire Range	74992722	11/12/02	BIP Generated	35	0	41	0	0
Naval Gun Fire Range	74992723	07/15/02	Surface	510	0	496	0	0
Naval Gun Fire Range	74992723	06/13/02	Surface	600	352	61	0	0
Naval Gun Fire Range	74992723	10/22/02	BIP Generated	10	4	0	0	0
Naval Gun Fire Range	74992724	06/27/02	Surface	1,200	412	584	0	0
Naval Gun Fire Range	74992724	07/15/02	Surface	160	0	171	0	0
Naval Gun Fire Range	74992724	11/15/02	BIP Generated	70	61	0	0	0
Naval Gun Fire Range	74992725	07/18/02	Surface	565	0	528	0	0
Naval Gun Fire Range	74992725	05/30/02	Surface	500	301	201	0	0
Naval Gun Fire Range	74992726	04/12/00	Subsurface	45	64	0	0	0
Naval Gun Fire Range	74992726	04/19/00	Subsurface	3	0	3	0	0
Naval Gun Fire Range	74992726	02/05/02	Surface	150	52	73	0	0
Naval Gun Fire Range	74992726	02/27/02	Surface	2	0	2	0	0
Naval Gun Fire Range	74992726	02/15/00	Surface	119	243	2	0	0
Naval Gun Fire Range	74992726	01/10/00	Surface	915	578	320	0	0
Naval Gun Fire Range	74992726	11/20/00	Surface	5	8	0	0	0
Puu Moiwi	74992726	11/17/03	Subsurface	1	1	0	0	0
Puu Moiwi	74992726	11/17/03	Subsurface	1	1	0	0	0
Puu Moiwi	74992726	04/19/00	Subsurface	3	0	3	0	0
Puu Moiwi	74992726	04/12/00	Subsurface	45	64	0	0	0
Puu Moiwi	74992726	02/05/02	Surface	150	52	73	0	0
Puu Moiwi	74992726	02/27/02	Surface	2	0	2	0	0
Puu Moiwi	74992726	02/15/00	Surface	119	243	2	0	0
Puu Moiwi	74992726	01/10/00	Surface	915	578	320	0	0
Puu Moiwi	74992726	02/27/02	Surface	2	0	2	0	0
Upper K1 Road	74992726	04/19/00	Subsurface	3	0	3	0	0
Upper K1 Road	74992726	04/12/00	Subsurface	45	64	0	0	0
Upper K1 Road	74992726	11/17/03	Subsurface	1	1	0	0	0
Upper K1 Road	74992726	11/20/00	Surface	5	8	0	0	0
Upper K1 Road	74992726	02/15/00	Surface	119	243	2	0	0

UXO Remnant Summary  
Island Wide Summary

Work Area	GMU	Date	Source	Field Weight	Requiring Thermal Treatment (lbs)	Requiring Demil (lbs)	No Treatment Required (lbs)	Non-Hazardous Candle Material (lbs)
Upper K1 Road	74992726	11/20/00	Surface	5	8	0	0	0
Upper K1 Road	74992726	01/10/00	Surface	915	578	320	0	0
Upper K1 Road	74992726	02/05/02	Surface	150	52	73	0	0
Puu Moiwi	74992727	02/05/02	Surface	1,400	666	1,039	0	0
Puu Moiwi	74992727	02/27/02	Surface	163	35	108	0	0
Puu Moiwi	74992728	01/10/01	Surface	2,500	861	365	0	0
Puu Moiwi	74992728	01/16/01	Surface	3	3	0	0	0
Puu Moiwi	74992728	08/16/01	BIP Generated	69	0	68	0	0
Puu Moiwi	74992729	01/11/01	Surface	1,700	805	161	0	0
Puu Moiwi	74992730	08/28/02	Surface	80	0	71	0	0
Puu Moiwi	74992730	07/11/02	Surface	830	0	62	446	0
Puu Moiwi	74992731	07/16/02	Surface	4,085	254	135	2,462	0
Puu Moiwi	74992731	08/28/02	Surface	210	0	198	0	0
Puu Moiwi	74992732	03/05/03	Surface	30	3	25	2	0
Puu Moiwi	74992732	02/20/03	Surface	210	7	48	7	0
Puu Moiwi	74992732	07/25/03	BIP Generated	35	2	13	6	0
Puu Moiwi	74992733	02/11/03	Surface	210	30	130	48	0
Puu Moiwi	74992733	03/04/03	Surface	97	0	81	0	0
Puu Moiwi	74992734	03/04/03	Surface	75	17	48	17	0
Puu Moiwi	74992734	02/11/03	Surface	170	24	105	40	0
Puu Moiwi	74992736	05/02/02	Surface	270	154	129	0	0
Puu Moiwi	74992737	05/08/02	Surface	2,625	89	1,521	826	0
Puu Moiwi	74992737	09/17/02	Surface	84	0	79	0	0
Puu Moiwi	74992738	08/08/02	Surface	70	0	62	0	0
Naval Gun Fire Range	74992739	09/17/02	Surface	2	0	3	0	0
Puu Moiwi	74992739	05/17/02	Surface	815	0	401	388	0
Naval Gun Fire Range	74992740	09/12/02	Surface	5	0	5	0	0
Naval Gun Fire Range	74992740	03/27/02	Surface	820	78	165	295	0
Naval Gun Fire Range	74992740	03/27/03	BIP Generated	555	20	129	19	0
Naval Gun Fire Range	74992741	06/30/03	Surface	30	12	18	10	0
Naval Gun Fire Range	74992741	09/12/02	Surface	52	0	56	0	0
Naval Gun Fire Range	74992741	03/27/02	Surface	1,265	0	1,096	58	0
Naval Gun Fire Range	74992741	03/27/03	BIP Generated	400	14	93	14	0
Naval Gun Fire Range	74992742	04/02/02	Surface	1,190	91	137	614	0
Naval Gun Fire Range	74992742	09/12/02	Surface	35	0	32	0	0
Naval Gun Fire Range	74992742	03/27/03	BIP Generated	500	16	114	15	0
Naval Gun Fire Range	74992743	04/09/02	Surface	1,665	19	712	62	0
Naval Gun Fire Range	74992743	09/11/02	Surface	75	0	73	0	0
Naval Gun Fire Range	74992744	07/10/03	Surface	50	10	35	5	0
Naval Gun Fire Range	74992744	09/16/02	Surface	5	0	4	0	0
Naval Gun Fire Range	74992744	04/16/02	Surface	1,595	61	168	1,190	0
Naval Gun Fire Range	74992744	03/27/03	BIP Generated	570	21	132	20	0
Naval Gun Fire Range	74992745	05/03/02	Surface	1,940	44	1,456	336	0
Naval Gun Fire Range	74992745	03/27/03	BIP Generated	550	20	127	20	0
Naval Gun Fire Range	74992746	05/03/02	Surface	1,365	29	1,013	296	0

UXO Remnant Summary  
Island Wide Summary

Work Area	GMU	Date	Source	Field Weight	Requiring Thermal Treatment (lbs)	Requiring Demil (lbs)	No Treatment Required (lbs)	Non-Hazardous Candle Material (lbs)
Naval Gun Fire Range	74992747	04/25/02	Surface	2,660	36	1,402	868	0
Naval Gun Fire Range	74992747	09/19/02	Surface	76	0	74	0	0
Naval Gun Fire Range	74992748	10/22/01	Surface	3,000	2,110	290	0	0
Naval Gun Fire Range	74992748	11/13/01	Surface	5	4	0	0	0
Naval Gun Fire Range	74992749	10/18/01	Surface	5,000	4,044	857	0	0
Naval Gun Fire Range	74992749	11/13/01	Surface	7	8	0	0	0
Naval Gun Fire Range	74992750	05/14/01	Surface	6,000	3,960	562	0	0
Naval Gun Fire Range	74992750	05/30/01	Surface	35	30	0	0	0
Naval Gun Fire Range	74992751	05/16/01	Surface	4,000	3,424	111	0	0
Naval Gun Fire Range	74992751	05/21/01	Surface	69	0	64	0	0
Naval Gun Fire Range	74992751	08/22/01	BIP Generated	69	0	70	0	0
Naval Gun Fire Range	74992752	11/21/01	Subsurface	25	34	0	0	0
Naval Gun Fire Range	74992752	06/06/01	Surface	254	32	184	0	0
Naval Gun Fire Range	74992752	05/09/02	Surface	90	81	14	0	0
Naval Gun Fire Range	74992752	07/30/02	Surface	71	62	0	0	0
Naval Gun Fire Range	74992752	06/20/02	Surface	400	318	18	0	0
Naval Gun Fire Range	74992752	05/24/01	Surface	6,000	3,565	568	0	0
Naval Gun Fire Range	74992752	10/09/01	BIP Generated	69	0	67	0	0
Naval Gun Fire Range	74992753	03/21/01	Surface	4,000	2,862	848	0	0
Naval Gun Fire Range	74992753	04/10/01	Surface	35	5	45	0	0
Naval Gun Fire Range	74992754	04/09/01	Surface	70	15	63	0	0
Naval Gun Fire Range	74992754	03/26/01	Surface	2,000	1,625	752	0	0
Naval Gun Fire Range	74992755	01/29/01	Surface	25	0	23	0	0
Naval Gun Fire Range	74992755	01/17/01	Surface	2,300	1,050	239	0	0
Naval Gun Fire Range	74992756	04/30/01	Surface	7	0	3	0	0
Naval Gun Fire Range	74992756	01/21/01	Surface	500	200	161	0	0
Naval Gun Fire Range	74992756	04/16/01	BIP Generated	5	1	0	0	0
Naval Gun Fire Range	74992757	02/01/01	Surface	70	0	70	0	0
Naval Gun Fire Range	74992757	01/24/01	Surface	750	624	144	0	0
Naval Gun Fire Range	74992757	01/25/01	Surface	1,800	815	105	0	0
Naval Gun Fire Range	74992757	04/16/01	BIP Generated	15	11	0	0	0
Naval Gun Fire Range	74992758	01/29/01	Surface	1,700	858	216	0	0
Naval Gun Fire Range	74992759	01/30/01	Surface	2,200	1,015	190	0	0
Naval Gun Fire Range	74992760	10/15/01	Surface	172	153	0	0	0
Naval Gun Fire Range	74992760	09/26/01	Surface	856	806	57	0	0
Naval Gun Fire Range	74992760	03/08/02	BIP Generated	35	30	0	0	0
Naval Gun Fire Range	74992761	10/02/01	Surface	1,120	757	86	0	0
Naval Gun Fire Range	74992761	10/17/01	Surface	286	143	93	0	0
Naval Gun Fire Range	74992761	03/08/02	BIP Generated	5	3	0	0	0
Naval Gun Fire Range	74992762	11/14/01	Surface	125	75	10	0	0
Naval Gun Fire Range	74992762	10/25/01	Surface	1,360	595	267	0	0
Naval Gun Fire Range	74992763	11/26/01	Surface	175	168	82	0	0
Naval Gun Fire Range	74992763	10/25/01	Surface	780	525	100	0	0
Naval Gun Fire Range	74992764	11/26/01	Surface	51	70	7	0	0
Naval Gun Fire Range	74992764	10/31/01	Surface	715	353	113	0	0

UXO Remnant Summary  
Island Wide Summary

Work Area	GMU	Date	Source	Field Weight	Requiring Thermal Treatment (lbs)	Requiring Demil (lbs)	No Treatment Required (lbs)	Non-Hazardous Candle Material (lbs)
Naval Gun Fire Range	74992764	04/22/02	BIP Generated	109	0	83	0	0
Naval Gun Fire Range	74992765	07/01/02	Surface	2	0	2	0	0
Naval Gun Fire Range	74992765	06/06/02	Surface	560	196	4	0	0
Naval Gun Fire Range	74992765	10/11/02	BIP Generated	15	0	16	0	0
Naval Gun Fire Range	74992766	11/20/02	Surface	70	0	0	45	0
Naval Gun Fire Range	74992766	12/19/02	Surface	69	0	70	0	0
Naval Gun Fire Range	74992766	07/01/02	Surface	99	0	96	0	0
Naval Gun Fire Range	74992766	06/06/02	Surface	320	114	0	0	0
Naval Gun Fire Range	74992767	07/01/02	Surface	13	0	12	0	0
Naval Gun Fire Range	74992767	05/17/02	Surface	132	31	72	0	0
Naval Gun Fire Range	74992768	05/23/02	Surface	105	66	68	0	0
Naval Gun Fire Range	74992769	12/19/02	Surface	10	0	0	10	0
North Coast	74992769	12/17/02	Surface	60	0	0	55	0
Kuheeia	74992770	12/10/02	Surface	155	48	101	0	0
North Coast	74992770	12/19/02	Surface	20	0	0	19	0
Kuheeia	74992771	03/15/01	Surface	25	26	0	0	0
Kuheeia	74992772	12/18/00	Surface	10	13	0	0	0
Kuheeia	74992773	12/19/00	Surface	45	30	8	0	0
Kuheeia	74992773	03/19/02	Surface	1	0	2	0	0
Kuheeia	74992773	03/14/02	Surface	30	35	1	0	0
Kuheeia	74992774	01/24/01	Surface	1	1	0	0	0
Kuheeia	74992774	12/19/00	Surface	20	16	0	0	0
Kuheeia	74992774	03/13/02	Surface	15	30	1	0	0
Kuheeia	74992774	03/19/02	Surface	1	0	1	0	0
Kuheeia	74992775	02/22/01	Surface	20	24	0	0	0
Kuheeia	74992775	02/26/02	Surface	70	30	0	0	0
Kuheeia	74992777	04/23/01	Surface	43	25	1	0	0
Kuheeia	74992780	12/12/01	Surface	2	0	2	0	0
Kuheeia	74992781	12/12/01	Surface	25	0	28	0	0
Kuheeia	74992782	11/21/01	Surface	485	267	29	0	0
Kuheeia	74992782	12/12/01	Surface	15	0	26	0	0
Kuheeia	74992783	08/29/02	Subsurface	32	0	0	34	0
Kuheeia	74992783	10/25/01	Surface	1	0	1	0	0
Kuheeia	74992783	10/23/01	Surface	135	82	8	0	0
Kuheeia	74992784	01/22/02	Subsurface	1	1	0	0	0
Kuheeia	74992784	12/11/01	Subsurface	55	32	0	0	0
Kuheeia	74992784	10/23/01	Surface	150	84	2	0	0
Kuheeia	74992784	10/25/01	Surface	32	0	27	0	0
Kuheeia	74992784	07/23/03	BIP Generated	102	44	41	0	0
Kuheeia	74992785	12/05/02	Subsurface	85	0	0	82	0
Kuheeia	74992785	03/13/02	Surface	2	2	0	0	0
Kuheeia	74992785	02/19/02	Surface	250	214	0	0	0
Kuheeia	74992785	08/19/02	BIP Generated	30	4	24	0	0
Kuheeia	74992786	01/30/03	Subsurface	315	0	157	140	0
Kuheeia	74992786	02/12/02	Surface	190	40	3	0	0

UXO Remnant Summary  
Island Wide Summary

Work Area	GMU	Date	Source	Field Weight	Requiring Thermal Treatment (lbs)	Requiring Demil (lbs)	No Treatment Required (lbs)	Non-Hazardous Candle Material (lbs)
Kuheeia	74992787	12/24/02	Subsurface	70	0	0	60	0
Kuheeia	74992787	02/09/04	Subsurface	12	0	0	12	0
Kuheeia	74992787	02/14/02	Surface	2,851	169	0	0	0
Kuheeia	74992787	03/13/02	Surface	3	0	3	0	0
Kuheeia	74992788	08/08/02	Subsurface	490	86	12	321	0
Kuheeia	74992788	03/13/02	Surface	6	0	6	0	0
Kuheeia	74992788	02/12/02	Surface	400	329	28	0	0
Kuheeia	74992788	02/11/03	BIP Generated	20	22	0	0	0
Kamohio	74992789	02/12/02	Surface	280	203	2	0	0
Kuheeia	74992789	08/27/02	Subsurface	30	0	0	21	0
Kamohio	75002713	09/04/03	Surface	110	30	31	28	0
Kamohio	75002713	08/06/03	Surface	200	53	56	50	0
Kamohio	75002714	08/07/03	Surface	425	113	119	106	0
Kamohio	75002714	09/04/03	Surface	32	8	9	8	0
Kamohio	75002715	07/22/03	Surface	280	54	23	37	0
Kamohio	75002716	09/04/03	Surface	50	13	14	12	0
Kamohio	75002716	08/13/03	Surface	280	74	79	70	0
Kamohio	75002716	09/04/03	Surface	50	13	14	12	0
Kamohio	75002718	09/04/03	Surface	35	9	10	8	0
Kamohio	75002718	08/20/03	Surface	400	106	112	99	0
Kamohio	75002718	09/04/03	Surface	35	9	10	8	0
Kamohio	75002719	08/21/03	Surface	110	21	28	19	0
Kamohio	75002719	10/15/03	Surface	159	31	41	29	0
Naval Gun Fire Range	75002719	10/15/03	Surface	10	0	0	0	10
Naval Gun Fire Range	75002720	12/04/02	Surface	1,100	15	206	283	0
Naval Gun Fire Range	75002720	03/20/02	Surface	775	149	56	0	0
Naval Gun Fire Range	75002720	07/16/02	Surface	225	0	231	0	0
Naval Gun Fire Range	75002720	11/12/02	BIP Generated	70	0	70	0	0
Naval Gun Fire Range	75002721	03/21/02	Surface	980	661	51	0	0
Naval Gun Fire Range	75002721	07/16/02	Surface	585	0	564	0	0
Naval Gun Fire Range	75002722	03/28/02	Surface	1,100	715	35	0	0
Naval Gun Fire Range	75002722	07/16/02	Surface	40	0	43	0	0
Naval Gun Fire Range	75002723	06/13/02	Surface	400	106	280	0	0
Naval Gun Fire Range	75002723	07/16/02	Surface	100	0	96	0	0
Naval Gun Fire Range	75002724	06/06/02	Surface	500	307	115	0	0
Naval Gun Fire Range	75002724	07/16/02	Surface	330	0	342	0	0
Naval Gun Fire Range	75002725	06/06/02	Surface	2,000	308	988	0	0
Naval Gun Fire Range	75002725	07/23/02	Surface	704	0	619	0	0
Naval Gun Fire Range	75002726	11/17/03	Subsurface	0	1	0	0	0
Naval Gun Fire Range	75002726	03/13/00	Subsurface	20	0	18	0	0
Naval Gun Fire Range	75002726	10/22/99	Surface	1,120	1,240	22	0	0
Naval Gun Fire Range	75002726	12/01/99	Surface	198	0	200	0	0
Naval Gun Fire Range	75002726	11/20/00	Surface	20	5	10	0	0
Naval Gun Fire Range	75002726	02/05/02	Surface	300	88	102	0	0
Naval Gun Fire Range	75002726	02/27/02	Surface	2	0	2	0	0

UXO Remnant Summary  
Island Wide Summary

Work Area	GMU	Date	Source	Field Weight	Requiring Thermal Treatment (lbs)	Requiring Demil (lbs)	No Treatment Required (lbs)	Non-Hazardous Candle Material (lbs)
Puu Moiwi	75002726	11/17/03	Subsurface	0	1	0	0	0
Puu Moiwi	75002726	03/13/00	Subsurface	20	0	18	0	0
Puu Moiwi	75002726	05/09/02	Surface	430	389	14	0	0
Puu Moiwi	75002726	10/22/99	Surface	1,120	1,240	22	0	0
Puu Moiwi	75002726	12/01/99	Surface	198	0	200	0	0
Puu Moiwi	75002726	11/20/00	Surface	20	5	10	0	0
Puu Moiwi	75002726	02/05/02	Surface	300	88	102	0	0
Puu Moiwi	75002726	05/09/02	Surface	430	389	14	0	0
Upper K1 Road	75002726	03/13/00	Subsurface	20	0	18	0	0
Upper K1 Road	75002726	11/17/03	Subsurface	0	1	0	0	0
Upper K1 Road	75002726	02/27/02	Surface	2	0	2	0	0
Upper K1 Road	75002726	10/22/99	Surface	1,120	1,240	22	0	0
Upper K1 Road	75002726	12/01/99	Surface	198	0	200	0	0
Upper K1 Road	75002726	11/20/00	Surface	20	5	10	0	0
Upper K1 Road	75002726	02/05/02	Surface	300	88	102	0	0
Puu Moiwi	75002727	07/23/02	Surface	10	0	8	0	0
Puu Moiwi	75002727	02/05/02	Surface	150	74	10	0	0
Puu Moiwi	75002727	02/27/02	Surface	3	0	2	0	0
Puu Moiwi	75002727	03/02/00	Surface	243	0	239	0	0
Puu Moiwi	75002727	07/23/02	Surface	10	0	8	0	0
Puu Moiwi	75002727	04/17/00	BIP Generated	30	24	0	0	0
Upper K1 Road	75002727	04/12/00	Subsurface	9	4	0	0	0
Upper K1 Road	75002727	04/12/00	Subsurface	9	4	0	0	0
Upper K1 Road	75002727	02/05/02	Surface	150	74	10	0	0
Upper K1 Road	75002727	02/27/02	Surface	3	0	2	0	0
Upper K1 Road	75002727	03/02/00	Surface	243	0	239	0	0
Upper K1 Road	75002727	04/17/00	BIP Generated	30	24	0	0	0
Puu Moiwi	75002728	12/05/00	Surface	21	0	26	0	0
Puu Moiwi	75002728	11/29/00	Surface	2,200	1,143	255	0	0
Puu Moiwi	75002729	12/12/00	Surface	2,000	1,060	350	0	0
Puu Moiwi	75002729	12/20/00	Surface	35	0	25	0	0
Puu Moiwi	75002729	08/16/01	BIP Generated	2	3	0	0	0
Puu Moiwi	75002730	12/13/00	Surface	1,000	296	136	0	0
Puu Moiwi	75002730	10/23/02	Surface	540	0	10	400	0
Puu Moiwi	75002730	12/02/02	Surface	61	0	54	0	0
Puu Moiwi	75002731	07/17/02	Surface	1,820	104	720	809	0
Puu Moiwi	75002731	08/15/02	Surface	1,000	0	966	0	0
Puu Moiwi	75002732	02/24/03	Surface	550	458	86	0	0
Puu Moiwi	75002732	03/04/03	Surface	3	0	2	0	0
Puu Moiwi	75002733	07/08/02	Surface	340	80	105	102	0
Puu Moiwi	75002734	06/04/02	Surface	210	74	23	0	0
Puu Moiwi	75002736	06/03/02	Surface	1,050	0	198	263	0
Puu Moiwi	75002736	07/29/02	Surface	1	0	1	0	0
Puu Moiwi	75002736	02/12/03	BIP Generated	50	0	51	0	0
Puu Moiwi	75002737	07/30/02	Surface	30	0	27	0	0

UXO Remnant Summary  
Island Wide Summary

Work Area	GMU	Date	Source	Field Weight	Requiring Thermal Treatment (lbs)	Requiring Demil (lbs)	No Treatment Required (lbs)	Non-Hazardous Candle Material (lbs)
Puu Moiwi	75002737	06/11/02	Surface	210	72	45	0	0
Puu Moiwi	75002738	07/30/02	Surface	140	0	135	0	0
Puu Moiwi	75002738	06/11/02	Surface	200	66	52	0	0
Naval Gun Fire Range	75002739	06/10/02	Surface	400	114	72	0	0
Puu Moiwi	75002739	06/30/03	Surface	90	39	11	41	0
Puu Moiwi	75002739	06/04/03	BIP Generated	50	0	40	15	0
Puu Moiwi	75002739	03/26/03	BIP Generated	70	0	64	0	0
Puu Moiwi	75002739	09/19/03	BIP Generated	55	0	0	28	0
Puu Moiwi	75002739	02/12/03	BIP Generated	130	21	104	0	0
Naval Gun Fire Range	75002740	03/13/02	Surface	320	0	311	0	0
Naval Gun Fire Range	75002740	09/05/02	Surface	60	0	62	0	0
Naval Gun Fire Range	75002741	03/13/02	Surface	730	0	240	12	0
Naval Gun Fire Range	75002741	09/05/02	Surface	2	0	2	0	0
Naval Gun Fire Range	75002741	03/27/03	BIP Generated	450	16	104	16	0
Naval Gun Fire Range	75002742	10/08/02	Surface	220	0	228	0	0
Naval Gun Fire Range	75002742	03/13/02	Surface	505	0	490	0	0
Naval Gun Fire Range	75002743	02/26/02	Surface	590	281	204	0	0
Naval Gun Fire Range	75002743	09/11/02	Surface	30	0	31	0	0
Naval Gun Fire Range	75002744	09/11/02	Surface	147	0	149	0	0
Naval Gun Fire Range	75002744	02/26/02	Surface	940	0	460	250	0
Naval Gun Fire Range	75002744	03/27/03	BIP Generated	650	24	150	23	0
Naval Gun Fire Range	75002745	05/24/01	Surface	1,500	406	18	0	0
Naval Gun Fire Range	75002745	08/06/01	BIP Generated	69	0	66	0	0
Naval Gun Fire Range	75002746	05/17/01	Surface	2,000	1,110	410	0	0
Naval Gun Fire Range	75002746	06/04/01	Surface	52	21	28	0	0
Naval Gun Fire Range	75002747	05/14/01	Surface	2,000	1,712	751	0	0
Naval Gun Fire Range	75002748	07/02/02	Surface	7	7	0	0	0
Naval Gun Fire Range	75002748	05/24/01	Surface	4,025	2,205	1,044	0	0
Naval Gun Fire Range	75002748	06/04/01	Surface	1	1	0	0	0
Naval Gun Fire Range	75002748	08/02/01	BIP Generated	280	0	262	0	0
Naval Gun Fire Range	75002749	05/14/01	Surface	272	8	190	0	0
Naval Gun Fire Range	75002749	05/08/01	Surface	5,000	2,616	283	0	0
Naval Gun Fire Range	75002750	06/13/01	Surface	6,000	1,503	153	0	0
Naval Gun Fire Range	75002750	06/26/01	Surface	7	7	0	0	0
Naval Gun Fire Range	75002750	09/27/01	BIP Generated	218	12	117	0	0
Naval Gun Fire Range	75002751	06/11/01	Surface	4,500	2,135	790	0	0
Naval Gun Fire Range	75002751	06/20/01	Surface	74	15	64	0	0
Naval Gun Fire Range	75002751	10/18/01	Surface	175	161	0	0	0
Naval Gun Fire Range	75002751	09/27/01	BIP Generated	138	0	127	0	0
Naval Gun Fire Range	75002752	05/29/01	Surface	6,000	3,469	197	0	0
Naval Gun Fire Range	75002752	06/07/01	Surface	50	0	38	0	0
Naval Gun Fire Range	75002752	08/22/01	BIP Generated	71	2	65	0	0
Naval Gun Fire Range	75002753	06/19/01	Surface	28	26	0	0	0
Naval Gun Fire Range	75002753	06/04/01	Surface	3,000	2,153	698	0	0
Naval Gun Fire Range	75002754	06/05/01	Surface	2,500	2,620	658	0	0



UXO Remnant Summary  
Island Wide Summary

Work Area	GMU	Date	Source	Field Weight	Requiring Thermal Treatment (lbs)	Requiring Demil (lbs)	No Treatment Required (lbs)	Non-Hazardous Candle Material (lbs)
Naval Gun Fire Range	75002754	06/19/01	Surface	114	0	116	0	0
Naval Gun Fire Range	75002755	10/22/01	Surface	103	6	105	0	0
Naval Gun Fire Range	75002755	10/11/01	Surface	1,200	399	258	0	0
Naval Gun Fire Range	75002756	10/15/01	Surface	225	24	152	0	0
Naval Gun Fire Range	75002756	09/25/01	Surface	900	371	138	0	0
Naval Gun Fire Range	75002756	01/16/02	Surface	150	24	152	0	0
Naval Gun Fire Range	75002757	10/11/01	Surface	180	13	120	0	0
Naval Gun Fire Range	75002757	09/19/01	Surface	1,047	354	290	0	0
Naval Gun Fire Range	75002757	08/21/02	BIP Generated	143	1	129	0	0
Naval Gun Fire Range	75002758	10/10/01	Surface	95	8	52	0	0
Naval Gun Fire Range	75002758	09/20/01	Surface	640	378	8	0	0
Naval Gun Fire Range	75002759	08/29/01	Surface	930	660	77	0	0
Naval Gun Fire Range	75002759	09/19/01	Surface	50	2	12	0	0
Naval Gun Fire Range	75002760	08/29/01	Surface	810	308	215	0	0
Naval Gun Fire Range	75002760	09/18/01	Surface	183	1	176	0	0
Naval Gun Fire Range	75002761	10/25/01	Surface	75	12	64	0	0
Naval Gun Fire Range	75002761	09/05/01	Surface	780	630	1	0	0
Naval Gun Fire Range	75002761	04/22/02	BIP Generated	35	28	0	0	0
Naval Gun Fire Range	75002762	09/05/01	Surface	330	238	2	0	0
Naval Gun Fire Range	75002762	10/25/01	Surface	90	23	72	0	0
Naval Gun Fire Range	75002762	06/27/02	Surface	60	51	0	0	0
Naval Gun Fire Range	75002762	07/30/02	Surface	1	0	1	0	0
Naval Gun Fire Range	75002763	08/28/01	Surface	965	472	36	0	0
Naval Gun Fire Range	75002763	09/17/01	Surface	10	0	4	0	0
Naval Gun Fire Range	75002764	07/01/02	Surface	150	71	2	0	0
Naval Gun Fire Range	75002764	07/30/02	Surface	5	0	4	0	0
Naval Gun Fire Range	75002764	09/17/01	Surface	119	0	91	0	0
Naval Gun Fire Range	75002764	08/23/01	Surface	510	286	40	0	0
Naval Gun Fire Range	75002764	04/22/02	BIP Generated	30	26	0	0	0
Naval Gun Fire Range	75002765	06/27/02	Surface	52	0	50	0	0
Naval Gun Fire Range	75002765	09/15/03	Surface	175	141	0	0	0
Naval Gun Fire Range	75002765	05/09/02	Surface	430	389	14	0	0
Naval Gun Fire Range	75002765	02/25/03	BIP Generated	75	5	69	0	0
Naval Gun Fire Range	75002766	05/09/02	Surface	205	129	22	0	0
Naval Gun Fire Range	75002766	06/27/02	Surface	1	0	1	0	0
Naval Gun Fire Range	75002767	05/08/02	Surface	125	36	0	0	0
Naval Gun Fire Range	75002767	06/27/02	Surface	10	0	9	0	0
Naval Gun Fire Range	75002768	07/02/02	Surface	122	3	121	0	0
Naval Gun Fire Range	75002768	05/09/02	Surface	120	61	0	0	0
Naval Gun Fire Range	75002769	12/19/02	Surface	37	0	0	35	0
Naval Gun Fire Range	75002769	12/17/02	Surface	171	0	89	98	0
North Coast	75002769	06/06/03	BIP Generated	1	0	1	0	0
Kuheeia	75002770	12/10/02	Surface	195	34	12	88	0
Kuheeia	75002771	03/20/01	Surface	25	12	0	0	0
Kuheeia	75002771	04/23/01	Surface	35	0	26	0	0

UXO Remnant Summary  
Island Wide Summary

Work Area	GMU	Date	Source	Field Weight	Requiring Thermal Treatment (lbs)	Requiring Demil (lbs)	No Treatment Required (lbs)	Non-Hazardous Candle Material (lbs)
Kuheeia	75002773	03/27/01	Surface	10	10	0	0	0
Kuheeia	75002774	03/29/01	Surface	10	8	0	0	0
Kuheeia	75002776	03/29/01	Surface	30	15	0	0	0
Kuheeia	75002777	04/03/01	Surface	65	41	23	0	0
Kuheeia	75002778	04/18/01	Surface	50	12	34	0	0
Kuheeia	75002781	08/09/01	Surface	145	47	34	0	0
Kuheeia	75002782	10/23/01	Surface	1	0	1	0	0
Kuheeia	75002782	09/14/01	Surface	35	60	0	0	0
Kuheeia	75002782	03/08/02	BIP Generated	20	15	0	0	0
Kuheeia	75002783	09/04/02	Subsurface	40	28	1	0	0
Kuheeia	75002783	10/25/01	Surface	1	0	1	0	0
Kuheeia	75002783	10/22/01	Surface	90	54	4	0	0
Kuheeia	75002784	02/27/03	Subsurface	1	0	1	0	0
Kuheeia	75002784	12/09/02	Subsurface	55	0	0	56	0
Kuheeia	75002784	12/19/02	Surface	3	0	3	0	0
Kuheeia	75002784	10/18/01	Surface	130	52	15	0	0
Kuheeia	75002784	10/25/01	Surface	1	0	1	0	0
Kuheeia	75002785	10/23/02	Subsurface	15	0	0	11	0
Kuheeia	75002785	08/14/02	Subsurface	63	26	22	0	0
Kuheeia	75002785	02/19/02	Surface	155	71	40	0	0
Kuheeia	75002785	03/13/02	Surface	1	0	2	0	0
Kuheeia	75002786	08/13/02	Subsurface	100	71	2	0	0
Kuheeia	75002786	02/12/02	Surface	175	119	3	0	0
Kuheeia	75002786	03/13/02	Surface	5	0	5	0	0
Kuheeia	75002787	10/08/02	Subsurface	80	0	0	71	0
Kuheeia	75002787	03/13/02	Surface	3	0	4	0	0
Kuheeia	75002787	02/13/02	Surface	180	144	0	0	0
Kuheeia	75002788	08/27/02	Subsurface	117	0	0	75	0
Kuheeia	75002788	04/08/02	Surface	230	156	2	0	0
Kamohio	75002789	08/28/02	Subsurface	65	2	2	49	0
Kamohio	75012714	08/01/03	Surface	365	70	30	48	0
Kamohio	75012715	07/28/03	Surface	225	60	63	56	0
Kamohio	75012715	09/04/03	Surface	25	0	17	0	0
Kamohio	75012716	07/28/03	Surface	370	98	104	92	0
Kamohio	75012716	09/04/03	Surface	87	23	25	22	0
Kamohio	75012717	09/04/03	Surface	505	132	141	126	0
Kamohio	75012717	07/21/03	Surface	410	108	115	102	0
Kamohio	75012718	09/04/03	Surface	614	162	172	153	0
Kamohio	75012718	08/12/03	Surface	400	107	113	100	0
Kamohio	75012719	08/15/03	Surface	225	60	63	57	0
Kamohio	75012719	09/04/03	Surface	517	0	748	0	0
Naval Gun Fire Range	75012719	08/15/03	Surface	225	60	63	57	0
Naval Gun Fire Range	75012720	02/19/02	Surface	250	96	8	0	0
Naval Gun Fire Range	75012720	07/16/02	Surface	107	0	98	0	0
Naval Gun Fire Range	75012721	03/27/02	Surface	450	308	76	0	0

UXO Remnant Summary  
Island Wide Summary

Work Area	GMU	Date	Source	Field Weight	Requiring Thermal Treatment (lbs)	Requiring Demil (lbs)	No Treatment Required (lbs)	Non-Hazardous Candle Material (lbs)
Naval Gun Fire Range	75012721	07/16/02	Surface	30	0	32	0	0
Naval Gun Fire Range	75012721	11/12/02	BIP Generated	50	8	56	0	0
Naval Gun Fire Range	75012722	03/28/02	Surface	700	514	26	0	0
Naval Gun Fire Range	75012722	07/16/02	Surface	160	0	172	0	0
Naval Gun Fire Range	75012722	11/13/02	BIP Generated	1	1	0	0	0
Naval Gun Fire Range	75012723	05/17/02	Surface	600	155	169	0	0
Naval Gun Fire Range	75012723	07/16/02	Surface	70	0	64	0	0
Naval Gun Fire Range	75012724	05/17/02	Surface	600	402	24	0	0
Naval Gun Fire Range	75012724	07/16/02	Surface	560	0	536	0	0
Naval Gun Fire Range	75012724	10/22/02	BIP Generated	25	26	0	0	0
Naval Gun Fire Range	75012725	05/23/02	Surface	1,000	545	315	0	0
Naval Gun Fire Range	75012725	07/22/02	Surface	375	0	350	0	0
Naval Gun Fire Range	75012726	02/27/02	Surface	15	0	20	0	0
Naval Gun Fire Range	75012726	02/01/02	Surface	240	675	148	0	0
Upper K1 Road	75012726	02/01/02	Surface	240	675	148	0	0
Upper K1 Road	75012726	02/27/02	Surface	15	0	20	0	0
Naval Gun Fire Range	75012727	03/13/00	Subsurface	110	26	46	0	0
Naval Gun Fire Range	75012727	03/21/00	Subsurface	25	0	25	0	0
Naval Gun Fire Range	75012727	10/27/99	Surface	1,828	1,296	279	0	0
Naval Gun Fire Range	75012727	12/01/99	Surface	27	20	0	0	0
Naval Gun Fire Range	75012727	02/01/02	Surface	105	78	1	0	0
Puu Moiwi	75012727	03/13/00	Subsurface	110	26	46	0	0
Puu Moiwi	75012727	03/21/00	Subsurface	25	0	25	0	0
Puu Moiwi	75012727	10/27/99	Surface	1,828	1,296	279	0	0
Puu Moiwi	75012727	12/01/99	Surface	27	20	0	0	0
Puu Moiwi	75012727	02/01/02	Surface	105	78	1	0	0
Puu Moiwi	75012727	02/27/02	BIP Generated	2	0	2	0	0
Puu Moiwi	75012727	02/27/02	BIP Generated	2	0	2	0	0
Upper K1 Road	75012727	03/13/00	Subsurface	110	26	46	0	0
Upper K1 Road	75012727	03/21/00	Subsurface	25	0	25	0	0
Upper K1 Road	75012727	10/27/99	Surface	1,828	1,296	279	0	0
Upper K1 Road	75012727	12/01/99	Surface	27	20	0	0	0
Upper K1 Road	75012727	02/01/02	Surface	105	78	1	0	0
Upper K1 Road	75012727	02/27/02	BIP Generated	2	0	2	0	0
Puu Moiwi	75012728	03/07/02	Surface	289	0	227	0	0
Puu Moiwi	75012728	02/01/02	Surface	1,400	1,283	0	0	0
Puu Moiwi	75012728	08/20/02	BIP Generated	70	64	0	0	0
Puu Moiwi	75012729	12/07/00	Surface	10	5	0	0	0
Puu Moiwi	75012729	12/04/00	Surface	2,500	1,449	426	0	0
Puu Moiwi	75012730	11/30/00	Surface	1,800	1,349	195	0	0
Puu Moiwi	75012730	12/07/00	Surface	15	0	9	0	0
Puu Moiwi	75012730	03/05/01	BIP Generated	94	16	61	0	0
Puu Moiwi	75012731	07/18/02	Surface	2,105	69	286	1,579	0
Puu Moiwi	75012731	08/15/02	Surface	80	0	81	0	0
Puu Moiwi	75012732	08/15/02	Surface	127	76	29	0	0

UXO Remnant Summary  
Island Wide Summary

Work Area	GMU	Date	Source	Field Weight	Requiring Thermal Treatment (lbs)	Requiring Demil (lbs)	No Treatment Required (lbs)	Non-Hazardous Candle Material (lbs)
Puu Moiwi	75012732	07/22/02	Surface	1,195	0	381	588	0
Puu Moiwi	75012733	09/10/02	Surface	1,065	0	961	0	0
Puu Moiwi	75012733	07/09/02	Surface	270	22	101	103	0
Puu Moiwi	75012733	11/24/03	Surface	70	49	0	0	0
Puu Moiwi	75012733	03/24/03	BIP Generated	340	49	281	26	0
Puu Moiwi	75012734	07/02/02	Surface	540	40	367	0	0
Puu Moiwi	75012735	06/06/02	Surface	1,870	372	305	0	0
Puu Moiwi	75012736	07/30/02	Surface	125	0	135	0	0
Puu Moiwi	75012736	06/06/02	Surface	375	91	50	0	0
Puu Moiwi	75012737	06/18/02	Surface	590	223	205	0	0
Puu Moiwi	75012737	07/30/02	Surface	15	0	13	0	0
Naval Gun Fire Range	75012739	07/30/02	Surface	75	0	65	0	0
Puu Moiwi	75012739	06/17/02	Surface	1,800	295	287	0	0
Puu Moiwi	75012739	02/12/03	BIP Generated	70	0	69	0	0
Naval Gun Fire Range	75012740	03/13/02	Surface	395	225	86	32	0
Naval Gun Fire Range	75012740	09/05/02	Surface	2	0	3	0	0
Naval Gun Fire Range	75012741	03/13/02	Surface	455	0	439	0	0
Naval Gun Fire Range	75012741	06/30/03	Surface	35	5	20	10	0
Naval Gun Fire Range	75012741	03/27/03	BIP Generated	450	17	103	17	0
Naval Gun Fire Range	75012742	03/13/02	Surface	1,610	49	1,273	26	0
Naval Gun Fire Range	75012742	09/12/02	Surface	70	0	68	0	0
Naval Gun Fire Range	75012743	02/26/03	Surface	475	406	26	0	0
Naval Gun Fire Range	75012743	09/12/02	Surface	40	0	39	0	0
Naval Gun Fire Range	75012744	02/26/02	Surface	1,900	380	957	80	0
Naval Gun Fire Range	75012745	05/30/01	Surface	99	0	87	0	0
Naval Gun Fire Range	75012745	05/23/01	Surface	1,000	219	562	0	0
Naval Gun Fire Range	75012746	05/23/01	Surface	2,000	1,000	455	0	0
Naval Gun Fire Range	75012746	08/06/01	BIP Generated	143	2	128	0	0
Naval Gun Fire Range	75012747	05/16/01	Surface	2,850	955	593	0	0
Naval Gun Fire Range	75012747	06/05/01	Surface	32	28	0	0	0
Naval Gun Fire Range	75012747	08/06/01	BIP Generated	69	0	64	0	0
Naval Gun Fire Range	75012748	07/02/02	Surface	8	8	0	0	0
Naval Gun Fire Range	75012748	05/31/01	Surface	77	53	26	0	0
Naval Gun Fire Range	75012748	05/24/01	Surface	3,350	1,424	600	0	0
Naval Gun Fire Range	75012748	08/02/01	BIP Generated	210	0	192	0	0
Naval Gun Fire Range	75012749	05/10/01	Surface	5,600	2,637	125	0	0
Naval Gun Fire Range	75012749	10/08/02	Surface	170	43	0	96	0
Naval Gun Fire Range	75012749	10/28/02	Surface	10	0	8	0	0
Naval Gun Fire Range	75012749	08/04/02	Surface	45	32	1	0	0
Naval Gun Fire Range	75012749	08/12/02	Surface	3	0	2	0	0
Naval Gun Fire Range	75012749	08/02/01	BIP Generated	70	65	0	0	0
Naval Gun Fire Range	75012749	05/15/01	BIP Generated	262	6	256	0	0
Naval Gun Fire Range	75012750	06/27/01	Surface	742	20	704	0	0
Naval Gun Fire Range	75012750	06/18/01	Surface	6,000	4,006	210	0	0
Naval Gun Fire Range	75012750	09/27/01	BIP Generated	69	0	64	0	0

UXO Remnant Summary  
Island Wide Summary

Work Area	GMU	Date	Source	Field Weight	Requiring Thermal Treatment (lbs)	Requiring Demil (lbs)	No Treatment Required (lbs)	Non-Hazardous Candle Material (lbs)
Naval Gun Fire Range	75012751	11/21/01	Surface	20	49	0	0	0
Naval Gun Fire Range	75012751	06/12/01	Surface	5,000	3,276	200	0	0
Naval Gun Fire Range	75012751	06/20/01	Surface	37	29	10	0	0
Naval Gun Fire Range	75012751	09/27/01	BIP Generated	69	0	65	0	0
Naval Gun Fire Range	75012752	05/03/01	Surface	3,500	1,110	148	0	0
Naval Gun Fire Range	75012752	06/14/01	Surface	212	21	160	0	0
Naval Gun Fire Range	75012752	08/22/01	BIP Generated	69	0	70	0	0
Naval Gun Fire Range	75012753	05/31/01	Surface	2,500	1,200	602	0	0
Naval Gun Fire Range	75012753	06/14/01	Surface	25	0	23	0	0
Naval Gun Fire Range	75012754	06/06/01	Surface	2,000	1,205	893	0	0
Naval Gun Fire Range	75012754	06/20/01	Surface	60	2	43	0	0
Naval Gun Fire Range	75012755	10/22/01	Surface	125	1	77	0	0
Naval Gun Fire Range	75012755	10/11/01	Surface	1,400	503	160	0	0
Naval Gun Fire Range	75012756	10/15/01	Surface	135	5	128	0	0
Naval Gun Fire Range	75012756	09/18/01	Surface	1,585	774	195	0	0
Naval Gun Fire Range	75012756	08/21/02	BIP Generated	10	6	0	0	0
Naval Gun Fire Range	75012757	10/11/01	Surface	180	1	151	0	0
Naval Gun Fire Range	75012757	09/14/01	Surface	800	427	151	0	0
Naval Gun Fire Range	75012757	08/21/02	BIP Generated	69	0	64	0	0
Naval Gun Fire Range	75012758	09/10/01	Surface	900	363	317	0	0
Naval Gun Fire Range	75012758	10/10/01	Surface	30	8	40	0	0
Naval Gun Fire Range	75012759	09/19/01	Surface	45	15	1	0	0
Naval Gun Fire Range	75012759	08/29/01	Surface	825	498	35	0	0
Naval Gun Fire Range	75012760	07/17/02	Surface	30	21	0	0	0
Naval Gun Fire Range	75012760	09/18/01	Surface	198	6	194	0	0
Naval Gun Fire Range	75012760	08/29/01	Surface	600	197	1	0	0
Naval Gun Fire Range	75012761	10/24/01	Surface	63	5	60	0	0
Naval Gun Fire Range	75012761	09/06/01	Surface	840	446	33	0	0
Naval Gun Fire Range	75012761	04/22/02	BIP Generated	69	0	64	0	0
Naval Gun Fire Range	75012762	10/25/01	Surface	130	5	120	0	0
Naval Gun Fire Range	75012762	09/06/01	Surface	420	334	2	0	0
Naval Gun Fire Range	75012763	08/23/01	Surface	600	133	442	0	0
Naval Gun Fire Range	75012763	09/14/01	Surface	138	2	120	0	0
Naval Gun Fire Range	75012763	06/27/02	Surface	5	5	0	0	0
Naval Gun Fire Range	75012763	04/22/02	BIP Generated	15	8	0	0	0
Naval Gun Fire Range	75012764	08/23/01	Surface	1,000	691	47	0	0
Naval Gun Fire Range	75012764	09/17/01	Surface	15	0	10	0	0
Naval Gun Fire Range	75012764	04/22/01	BIP Generated	30	18	3	0	0
Naval Gun Fire Range	75012765	06/27/02	Surface	5	0	5	0	0
Naval Gun Fire Range	75012765	05/03/02	Surface	735	420	32	0	0
Naval Gun Fire Range	75012766	05/03/02	Surface	240	195	6	0	0
Naval Gun Fire Range	75012766	06/27/02	Surface	46	0	48	0	0
Naval Gun Fire Range	75012766	10/11/02	BIP Generated	10	0	8	0	0
Naval Gun Fire Range	75012767	05/08/02	Surface	120	36	23	0	0
Naval Gun Fire Range	75012768	05/09/02	Surface	15	8	0	0	0

UXO Remnant Summary  
Island Wide Summary

Work Area	GMU	Date	Source	Field Weight	Requiring Thermal Treatment (lbs)	Requiring Demil (lbs)	No Treatment Required (lbs)	Non-Hazardous Candle Material (lbs)
North Coast	75012769	12/10/02	Surface	35	0	0	31	0
Kuheeia	75012770	03/19/01	Surface	105	31	32	0	0
North Coast	75012770	04/23/01	Surface	5	5	0	0	0
North Coast	75012770	05/17/01	Surface	60	0	64	0	0
Kuheeia	75012771	03/21/01	Surface	35	10	0	0	0
Kuheeia	75012772	03/21/01	Surface	35	10	0	0	0
Kuheeia	75012773	03/27/01	Surface	20	24	4	0	0
Kuheeia	75012774	07/11/02	Surface	25	17	7	0	0
Kuheeia	75012774	03/27/01	Surface	5	3	0	0	0
Kuheeia	75012776	04/05/01	Surface	30	19	0	0	0
Kuheeia	75012777	04/12/01	Surface	35	0	30	0	0
Kuheeia	75012778	04/18/01	Surface	35	11	20	0	0
Kuheeia	75012779	08/21/01	Surface	10	6	0	0	0
Kuheeia	75012779	09/05/01	Surface	1	0	1	0	0
Kuheeia	75012779	04/19/01	Surface	10	12	0	0	0
Kuheeia	75012780	01/02/02	Surface	5	0	6	0	0
Kuheeia	75012781	08/09/01	Surface	20	16	0	0	0
Kuheeia	75012782	09/24/01	Surface	35	31	0	0	0
Kuheeia	75012783	02/04/03	Subsurface	50	38	0	0	0
Kuheeia	75012783	10/15/01	Surface	75	71	0	0	0
Kuheeia	75012784	12/10/02	Subsurface	90	0	0	89	0
Kuheeia	75012784	10/18/01	Surface	235	152	0	0	0
Kuheeia	75012784	10/25/01	Surface	3	0	3	0	0
Kuheeia	75012785	07/10/03	Subsurface	15	12	0	0	0
Kuheeia	75012785	08/22/02	Subsurface	545	141	6	126	0
Kuheeia	75012785	05/06/02	Surface	12	0	8	0	0
Kuheeia	75012785	09/04/02	Surface	24	0	25	0	0
Kuheeia	75012785	04/11/02	Surface	330	323	0	0	0
Kuheeia	75012785	02/11/03	BIP Generated	10	0	10	0	0
Kuheeia	75012786	12/26/02	Subsurface	125	0	0	112	0
Kuheeia	75012786	02/27/03	Subsurface	6	7	0	0	0
Kuheeia	75012786	05/06/02	Surface	2	0	2	0	0
Kuheeia	75012786	04/11/02	Surface	125	107	0	0	0
Kuheeia	75012786	10/11/02	BIP Generated	5	0	5	0	0
Kuheeia	75012787	03/04/03	Subsurface	70	11	9	50	0
Kuheeia	75012787	04/04/02	Surface	155	121	10	0	0
Kuheeia	75012787	12/11/02	BIP Generated	5	0	2	0	0
Kuheeia	75012788	08/28/02	Subsurface	60	0	0	46	0
Kuheeia	75012788	05/07/02	Surface	5	0	4	0	0
Kuheeia	75012788	04/04/02	Surface	105	92	0	0	0
Kuheeia	75012789	08/27/02	Subsurface	60	0	0	52	0
Kuheeia	75012789	04/08/03	Subsurface	20	2	2	11	0
Kuheeia	75012789	08/27/02	Subsurface	60	0	0	52	0
Kuheeia	75012789	04/03/02	Surface	45	50	0	0	0
Kuheeia	75012789	12/05/02	Surface	5	4	0	0	0

UXO Remnant Summary  
Island Wide Summary

Work Area	GMU	Date	Source	Field Weight	Requiring Thermal Treatment (lbs)	Requiring Demil (lbs)	No Treatment Required (lbs)	Non-Hazardous Candle Material (lbs)
Kuheeia	75012789	12/05/02	Surface	5	4	0	0	0
Kuheeia	75012789	05/07/02	Surface	2	0	3	0	0
Kamohio	75012790	01/09/02	Surface	15	12	0	0	0
Kuheeia	75012790	06/17/02	BIP Generated	5	5	0	0	0
Kamohio	75022715	06/16/03	Surface	1	0	1	0	0
Kamohio	75022715	04/03/03	Surface	180	61	56	63	0
Kamohio	75022716	06/16/03	Surface	94	0	94	0	0
Kamohio	75022716	05/08/03	Surface	350	44	47	48	0
Kamohio	75022717	05/07/03	Surface	585	60	0	75	0
Kamohio	75022717	07/09/03	Surface	30	5	20	5	0
Kamohio	75022718	04/22/03	Surface	254	80	84	90	0
Kamohio	75022718	06/12/03	Surface	1	0	1	0	0
Kamohio	75022719	04/15/03	Surface	349	109	117	123	0
Kamohio	75022719	10/14/03	Surface	25	0	22	0	0
Kamohio	75022719	09/22/03	BIP Generated	102	0	83	9	0
Naval Gun Fire Range	75022719	06/11/03	Surface	5	0	5	0	0
Naval Gun Fire Range	75022720	07/17/02	Surface	65	0	67	0	0
Naval Gun Fire Range	75022720	02/06/02	Surface	2,000	621	558	0	0
Naval Gun Fire Range	75022720	12/06/02	BIP Generated	283	0	234	37	0
Naval Gun Fire Range	75022721	07/17/02	Surface	7	0	6	0	0
Naval Gun Fire Range	75022721	02/14/02	Surface	1,120	607	17	0	0
Naval Gun Fire Range	75022722	07/17/02	Surface	645	0	624	0	0
Naval Gun Fire Range	75022722	05/09/02	Surface	600	206	38	0	0
Naval Gun Fire Range	75022723	05/09/02	Surface	1,000	760	103	0	0
Naval Gun Fire Range	75022723	07/17/02	Surface	190	0	186	0	0
Naval Gun Fire Range	75022724	07/17/02	Surface	45	0	44	0	0
Naval Gun Fire Range	75022724	05/29/02	Surface	800	519	62	0	0
Naval Gun Fire Range	75022725	05/28/02	Surface	1,300	1,106	482	0	0
Naval Gun Fire Range	75022725	07/18/02	Surface	36	0	34	0	0
Naval Gun Fire Range	75022726	07/22/02	Surface	3,009	0	3,140	0	0
Naval Gun Fire Range	75022726	02/04/02	Surface	900	648	151	0	0
Naval Gun Fire Range	75022726	12/12/02	BIP Generated	50	0	56	0	0
Naval Gun Fire Range	75022727	03/22/00	Subsurface	20	15	0	0	0
Naval Gun Fire Range	75022727	03/30/00	Subsurface	50	0	46	0	0
Naval Gun Fire Range	75022727	11/17/03	Subsurface	3	2	0	0	0
Naval Gun Fire Range	75022727	02/07/00	Surface	1,535	177	181	0	0
Naval Gun Fire Range	75022727	02/17/00	Surface	650	0	314	0	0
Naval Gun Fire Range	75022727	02/01/02	Surface	70	44	0	0	0
Puu Moiwi	75022727	11/17/03	Subsurface	3	2	0	0	0
Puu Moiwi	75022727	03/30/00	Subsurface	50	0	46	0	0
Puu Moiwi	75022727	11/21/00	Surface	3	6	0	0	0
Puu Moiwi	75022727	02/01/02	Surface	70	44	0	0	0
Puu Moiwi	75022727	02/17/00	Surface	650	0	314	0	0
Puu Moiwi	75022727	02/07/00	Surface	1,535	177	181	0	0
Puu Moiwi	75022727	02/17/00	Surface	650	0	314	0	0

UXO Remnant Summary  
Island Wide Summary

Work Area	GMU	Date	Source	Field Weight	Requiring Thermal Treatment (lbs)	Requiring Demil (lbs)	No Treatment Required (lbs)	Non-Hazardous Candle Material (lbs)
Upper K1 Road	75022727	03/22/00	Subsurface	20	15	0	0	0
Upper K1 Road	75022727	11/17/03	Subsurface	3	2	0	0	0
Upper K1 Road	75022727	03/22/00	Subsurface	20	15	0	0	0
Upper K1 Road	75022727	03/30/00	Subsurface	50	0	46	0	0
Upper K1 Road	75022727	11/21/00	Surface	3	6	0	0	0
Upper K1 Road	75022727	02/01/02	Surface	70	44	0	0	0
Upper K1 Road	75022727	02/07/00	Surface	1,535	177	181	0	0
Puu Moiwi	75022728	11/21/00	Surface	3	5	0	0	0
Puu Moiwi	75022728	02/17/00	Surface	25	0	25	0	0
Puu Moiwi	75022728	02/02/00	Surface	2,675	1,066	550	0	0
Puu Moiwi	75022728	03/07/02	Surface	3	0	2	0	0
Puu Moiwi	75022728	02/01/02	Surface	175	108	0	0	0
Upper K1 Road	75022728	02/01/02	Surface	175	108	0	0	0
Upper K1 Road	75022728	02/02/00	Surface	2,675	1,066	550	0	0
Upper K1 Road	75022728	11/21/00	Surface	3	5	0	0	0
Upper K1 Road	75022728	02/17/00	Surface	25	0	25	0	0
Upper K1 Road	75022728	03/07/02	Surface	3	0	2	0	0
Puu Moiwi	75022729	04/12/01	Surface	420	215	6	0	0
Puu Moiwi	75022729	12/05/00	Surface	5,100	3,407	793	0	0
Puu Moiwi	75022730	08/13/02	Surface	375	370	10	0	0
Puu Moiwi	75022730	08/27/02	Surface	30	0	26	0	0
Puu Moiwi	75022730	12/11/00	Surface	35	32	0	0	0
Puu Moiwi	75022730	12/06/00	Surface	3,500	2,285	385	0	0
Puu Moiwi	75022731	08/27/02	Surface	75	0	76	0	0
Puu Moiwi	75022731	12/07/00	Surface	2,200	865	665	0	0
Puu Moiwi	75022731	12/20/00	Surface	60	10	43	0	0
Puu Moiwi	75022731	08/13/02	Surface	250	206	2	0	0
Puu Moiwi	75022732	06/19/02	Surface	1,900	645	432	0	0
Puu Moiwi	75022732	07/01/02	Surface	313	0	325	0	0
Puu Moiwi	75022732	09/04/02	Surface	500	130	91	0	0
Puu Moiwi	75022733	06/19/02	Surface	840	220	38	0	0
Puu Moiwi	75022733	07/01/02	Surface	52	0	51	0	0
Puu Moiwi	75022734	06/24/02	Surface	941	614	55	0	0
Puu Moiwi	75022734	07/02/02	Surface	119	0	112	0	0
Puu Moiwi	75022735	05/21/02	Surface	320	73	65	0	0
Puu Moiwi	75022735	07/18/02	Surface	120	0	125	0	0
Puu Moiwi	75022736	05/29/02	Surface	970	245	198	0	0
Puu Moiwi	75022736	07/18/02	Surface	75	0	78	0	0
Puu Moiwi	75022737	05/30/02	Surface	720	185	90	0	0
Puu Moiwi	75022737	07/18/02	Surface	50	0	56	0	0
Puu Moiwi	75022738	08/28/02	Surface	30	0	30	0	0
Puu Moiwi	75022738	06/06/02	Surface	470	117	61	0	0
Puu Moiwi	75022738	07/22/02	Surface	61	0	64	0	0
Naval Gun Fire Range	75022739	01/07/03	Surface	570	0	354	43	0
Puu Moiwi	75022739	07/23/02	Surface	240	0	230	0	0



UXO Remnant Summary  
Island Wide Summary

Work Area	GMU	Date	Source	Field Weight	Requiring Thermal Treatment (lbs)	Requiring Demil (lbs)	No Treatment Required (lbs)	Non-Hazardous Candle Material (lbs)
Puu Moiwi	75022739	06/04/02	Surface	350	92	40	0	0
Puu Moiwi	75022739	12/12/02	BIP Generated	69	0	62	0	0
Naval Gun Fire Range	75022740	10/23/02	Surface	74	5	69	0	0
Naval Gun Fire Range	75022740	02/07/02	Surface	65	0	64	0	0
Naval Gun Fire Range	75022740	09/25/02	Surface	10	6	0	0	0
Naval Gun Fire Range	75022741	02/07/02	Surface	906	100	535	0	0
Naval Gun Fire Range	75022741	09/18/02	Surface	51	0	52	0	0
Naval Gun Fire Range	75022741	04/25/03	BIP Generated	360	0	309	0	0
Naval Gun Fire Range	75022742	09/18/02	Surface	75	0	74	0	0
Naval Gun Fire Range	75022742	02/01/02	Surface	345	98	371	0	0
Naval Gun Fire Range	75022743	01/28/02	Surface	710	185	331	0	0
Naval Gun Fire Range	75022743	09/17/02	Surface	7	0	8	0	0
Naval Gun Fire Range	75022744	09/16/02	Surface	208	0	201	0	0
Naval Gun Fire Range	75022744	01/28/02	Surface	1,070	248	529	0	0
Naval Gun Fire Range	75022744	03/27/03	BIP Generated	2,100	132	1,140	128	0
Naval Gun Fire Range	75022745	01/17/02	Surface	2	0	1	0	0
Naval Gun Fire Range	75022745	01/14/02	Surface	130	49	59	0	0
Naval Gun Fire Range	75022745	06/17/02	BIP Generated	375	9	342	0	0
Naval Gun Fire Range	75022746	01/14/02	Surface	515	238	170	0	0
Naval Gun Fire Range	75022746	05/16/02	Surface	15	0	16	0	0
Naval Gun Fire Range	75022747	10/16/01	Surface	1,500	1,410	581	0	0
Naval Gun Fire Range	75022747	11/01/01	Surface	75	8	63	0	0
Naval Gun Fire Range	75022748	10/15/01	Surface	1,250	561	460	0	0
Naval Gun Fire Range	75022748	11/01/01	Surface	27	13	15	0	0
Naval Gun Fire Range	75022749	03/20/02	Surface	20	0	12	0	0
Naval Gun Fire Range	75022749	11/01/01	Surface	173	10	151	0	0
Naval Gun Fire Range	75022749	10/09/01	Surface	6,000	2,114	1,600	0	0
Naval Gun Fire Range	75022749	03/08/02	BIP Generated	273	48	238	0	0
Naval Gun Fire Range	75022750	06/19/01	Surface	4,500	3,225	820	0	0
Naval Gun Fire Range	75022751	09/23/03	Surface	150	22	16	36	0
Naval Gun Fire Range	75022751	06/21/01	Surface	7,000	2,955	2,954	0	0
Naval Gun Fire Range	75022751	10/02/02	Surface	270	434	126	190	0
Naval Gun Fire Range	75022751	10/08/02	Surface	50	0	50	0	0
Naval Gun Fire Range	75022751	09/27/01	BIP Generated	138	0	127	0	0
Naval Gun Fire Range	75022752	09/10/01	Surface	60	47	0	0	0
Naval Gun Fire Range	75022752	06/27/01	Surface	3,000	2,131	820	0	0
Naval Gun Fire Range	75022752	09/27/01	BIP Generated	55	0	52	0	0
Naval Gun Fire Range	75022753	07/18/01	Surface	10	0	10	0	0
Naval Gun Fire Range	75022753	07/02/01	Surface	2,500	1,567	500	0	0
Naval Gun Fire Range	75022754	08/06/01	Surface	40	0	49	0	0
Naval Gun Fire Range	75022754	07/04/01	Surface	1,500	579	248	0	0
Naval Gun Fire Range	75022754	04/22/02	BIP Generated	69	0	51	0	0
Naval Gun Fire Range	75022755	10/03/01	Surface	800	508	120	0	0
Naval Gun Fire Range	75022755	10/23/01	Surface	70	5	45	0	0
Naval Gun Fire Range	75022755	04/22/02	BIP Generated	69	0	46	0	0

UXO Remnant Summary  
Island Wide Summary

Work Area	GMU	Date	Source	Field Weight	Requiring Thermal Treatment (lbs)	Requiring Demil (lbs)	No Treatment Required (lbs)	Non-Hazardous Candle Material (lbs)
Naval Gun Fire Range	75022756	08/23/01	Surface	855	243	236	0	0
Naval Gun Fire Range	75022756	08/30/01	Surface	79	1	62	0	0
Naval Gun Fire Range	75022757	08/20/01	Surface	900	424	140	0	0
Naval Gun Fire Range	75022757	08/30/01	Surface	30	16	0	0	0
Naval Gun Fire Range	75022758	08/22/01	Surface	95	13	60	0	0
Naval Gun Fire Range	75022758	08/15/01	Surface	825	397	182	0	0
Naval Gun Fire Range	75022758	04/22/02	BIP Generated	69	0	64	0	0
Naval Gun Fire Range	75022759	08/21/01	Surface	10	10	0	0	0
Naval Gun Fire Range	75022759	08/13/01	Surface	770	426	190	0	0
Naval Gun Fire Range	75022759	04/22/02	BIP Generated	69	0	63	0	0
Naval Gun Fire Range	75022760	08/30/01	Surface	500	170	52	0	0
Naval Gun Fire Range	75022760	09/14/01	Surface	85	1	72	0	0
Naval Gun Fire Range	75022761	09/18/01	Surface	51	0	45	0	0
Naval Gun Fire Range	75022761	09/05/01	Surface	540	227	0	0	0
Naval Gun Fire Range	75022762	08/21/01	Surface	600	256	17	0	0
Naval Gun Fire Range	75022762	09/14/01	Surface	86	0	68	0	0
Naval Gun Fire Range	75022763	09/10/01	Surface	10	4	0	0	0
Naval Gun Fire Range	75022763	08/22/01	Surface	850	478	71	0	0
Naval Gun Fire Range	75022764	08/23/01	Surface	700	475	145	0	0
Naval Gun Fire Range	75022764	09/10/01	Surface	12	1	12	0	0
Naval Gun Fire Range	75022764	04/22/02	BIP Generated	35	23	0	0	0
Naval Gun Fire Range	75022765	05/09/02	Surface	235	202	18	0	0
Naval Gun Fire Range	75022765	06/27/02	Surface	313	0	298	0	0
Naval Gun Fire Range	75022766	05/17/02	Surface	160	51	40	0	0
Naval Gun Fire Range	75022766	06/27/02	Surface	67	0	62	0	0
Naval Gun Fire Range	75022767	05/08/02	Surface	40	40	0	0	0
Naval Gun Fire Range	75022768	10/11/02	Surface	10	0	8	0	0
Naval Gun Fire Range	75022768	05/03/02	Surface	43	41	0	0	0
Kuheeia	75022769	12/19/02	Surface	2	0	0	2	0
Naval Gun Fire Range	75022769	12/10/02	Surface	35	0	0	35	0
Kuheeia	75022770	03/27/01	Surface	20	2	19	0	0
Kuheeia	75022770	04/23/01	Surface	45	43	0	0	0
Kuheeia	75022770	04/23/01	Surface	10	0	10	0	0
Kuheeia	75022771	12/07/00	Surface	30	22	1	0	0
Kuheeia	75022771	01/08/01	Surface	2	1	0	0	0
Kuheeia	75022772	12/07/00	Surface	65	3	35	0	0
Kuheeia	75022772	01/08/01	Surface	15	0	8	0	0
Kuheeia	75022773	12/19/00	Surface	70	52	26	0	0
Kuheeia	75022773	01/08/01	Surface	2	0	2	0	0
Kuheeia	75022774	01/08/01	Surface	30	28	8	0	0
Kuheeia	75022775	08/14/01	Surface	25	18	0	0	0
Kuheeia	75022776	07/31/01	Surface	90	55	3	0	0
Kuheeia	75022777	09/05/01	Surface	5	0	4	0	0
Kuheeia	75022778	03/08/02	BIP Generated	10	7	0	0	0
Kuheeia	75022780	01/02/02	Surface	1	0	1	0	0

UXO Remnant Summary  
Island Wide Summary

Work Area	GMU	Date	Source	Field Weight	Requiring Thermal Treatment (lbs)	Requiring Demil (lbs)	No Treatment Required (lbs)	Non-Hazardous Candle Material (lbs)
Kuheeia	75022780	12/10/01	Surface	15	8	0	0	0
Kuheeia	75022781	12/06/01	Surface	30	17	1	0	0
Kuheeia	75022782	12/03/01	Surface	20	12	0	0	0
Kuheeia	75022782	06/17/02	BIP Generated	10	6	0	0	0
Kuheeia	75022783	02/04/03	Subsurface	70	0	4	59	0
Kuheeia	75022783	08/20/02	Surface	105	6	4	76	0
Kuheeia	75022783	09/04/02	Surface	3	0	4	0	0
Kuheeia	75022784	01/08/03	Subsurface	85	0	0	86	0
Kuheeia	75022784	08/20/02	Surface	130	40	78	26	0
Kuheeia	75022785	02/13/03	Surface	31	0	11	18	0
Kuheeia	75022785	04/09/02	Surface	145	92	9	0	0
Kuheeia	75022786	02/03/03	Subsurface	50	42	0	0	0
Kuheeia	75022786	08/21/02	Surface	70	0	0	61	0
Kuheeia	75022786	09/04/02	Surface	3	0	4	0	0
Kuheeia	75022787	03/28/02	Surface	50	42	0	0	0
Kuheeia	75022787	05/07/02	Surface	1	0	1	0	0
Kuheeia	75022788	05/07/02	Surface	1	0	1	0	0
Kuheeia	75022788	04/02/02	Surface	245	229	0	0	0
Kuheeia	75022789	03/14/02	Surface	145	66	68	0	0
Kuheeia	75022790	01/09/02	Surface	75	76	12	0	0
Kamohio	75022791	01/16/02	Surface	55	35	15	0	0
Kamohio	75032715	04/01/03	Surface	1,487	42	1,319	23	0
Kamohio	75032715	06/16/03	Surface	75	0	75	0	0
Kamohio	75032716	05/13/03	Surface	532	192	154	186	0
Kamohio	75032716	06/16/03	Surface	10	0	10	0	0
Kamohio	75032717	05/06/03	Surface	715	100	0	100	0
Kamohio	75032718	04/17/03	Surface	870	252	150	192	0
Kamohio	75032719	04/16/03	Surface	165	56	51	58	0
Naval Gun Fire Range	75032719	06/11/03	Surface	71	22	24	25	0
Naval Gun Fire Range	75032720	02/05/02	Surface	700	356	79	0	0
Naval Gun Fire Range	75032720	07/17/02	Surface	65	0	62	0	0
Naval Gun Fire Range	75032721	02/07/02	Surface	900	614	41	0	0
Naval Gun Fire Range	75032721	07/17/02	Surface	120	0	119	0	0
Naval Gun Fire Range	75032722	07/17/02	Surface	504	0	499	0	0
Naval Gun Fire Range	75032722	05/09/02	Surface	450	301	70	0	0
Naval Gun Fire Range	75032722	12/06/02	BIP Generated	69	0	70	0	0
Naval Gun Fire Range	75032722	02/25/03	BIP Generated	5	0	0	4	0
Naval Gun Fire Range	75032723	04/25/02	Surface	900	601	74	0	0
Naval Gun Fire Range	75032723	07/17/02	Surface	590	0	574	0	0
Naval Gun Fire Range	75032724	04/25/02	Surface	1,000	651	101	0	0
Naval Gun Fire Range	75032724	07/18/02	Surface	549	0	532	0	0
Naval Gun Fire Range	75032725	03/25/02	Surface	1,000	395	7	0	0
Naval Gun Fire Range	75032725	07/18/02	Surface	30	0	32	0	0
Naval Gun Fire Range	75032725	11/12/02	BIP Generated	190	0	181	6	0
Naval Gun Fire Range	75032726	03/26/02	Surface	1,000	450	235	0	0

UXO Remnant Summary  
Island Wide Summary

Work Area	GMU	Date	Source	Field Weight	Requiring Thermal Treatment (lbs)	Requiring Demil (lbs)	No Treatment Required (lbs)	Non-Hazardous Candle Material (lbs)
Naval Gun Fire Range	75032726	07/22/02	Surface	154	0	129	0	0
Naval Gun Fire Range	75032726	12/12/02	BIP Generated	99	0	61	11	0
Naval Gun Fire Range	75032727	11/21/00	Surface	3	5	0	0	0
Naval Gun Fire Range	75032727	02/08/00	Surface	1,375	643	92	0	0
Naval Gun Fire Range	75032727	02/17/00	Surface	6	0	6	0	0
Naval Gun Fire Range	75032727	04/11/02	Surface	100	45	1	0	0
Upper K1 Road	75032727	04/11/02	Surface	100	45	1	0	0
Upper K1 Road	75032727	11/21/00	Surface	3	5	0	0	0
Upper K1 Road	75032727	02/08/00	Surface	1,375	643	92	0	0
Upper K1 Road	75032727	02/17/00	Surface	6	0	6	0	0
Naval Gun Fire Range	75032728	11/17/03	Subsurface	2	1	0	0	0
Naval Gun Fire Range	75032728	07/13/00	Subsurface	30	35	0	0	0
Naval Gun Fire Range	75032728	09/18/00	Subsurface	50	25	20	0	0
Naval Gun Fire Range	75032728	04/11/00	Subsurface	2,590	569	56	0	0
Naval Gun Fire Range	75032728	11/21/00	Surface	6	10	0	0	0
Naval Gun Fire Range	75032728	02/01/02	Surface	105	81	0	0	0
Naval Gun Fire Range	75032728	03/07/02	Surface	3	0	1	0	0
Naval Gun Fire Range	75032728	02/17/00	Surface	94	83	0	0	0
Puu Moiwi	75032728	11/17/03	Subsurface	2	1	0	0	0
Puu Moiwi	75032728	07/13/00	Subsurface	30	35	0	0	0
Puu Moiwi	75032728	09/18/00	Subsurface	50	25	20	0	0
Puu Moiwi	75032728	04/11/00	Subsurface	2,590	569	56	0	0
Puu Moiwi	75032728	04/11/00	Subsurface	2,590	569	56	0	0
Puu Moiwi	75032728	10/26/99	Surface	1,745	1,093	119	0	0
Puu Moiwi	75032728	11/21/00	Surface	6	10	0	0	0
Puu Moiwi	75032728	02/01/02	Surface	105	81	0	0	0
Puu Moiwi	75032728	03/07/02	Surface	3	0	1	0	0
Puu Moiwi	75032728	02/17/00	Surface	94	83	0	0	0
Upper K1 Road	75032728	11/17/03	Subsurface	2	1	0	0	0
Upper K1 Road	75032728	07/13/00	Subsurface	30	35	0	0	0
Upper K1 Road	75032728	09/18/00	Subsurface	50	25	20	0	0
Upper K1 Road	75032728	10/26/99	Surface	1,745	1,093	119	0	0
Upper K1 Road	75032728	11/21/00	Surface	6	10	0	0	0
Upper K1 Road	75032728	02/01/02	Surface	105	81	0	0	0
Upper K1 Road	75032728	03/07/02	Surface	3	0	1	0	0
Upper K1 Road	75032728	02/17/00	Surface	94	83	0	0	0
Puu Moiwi	75032729	04/21/01	Surface	500	702	0	0	0
Puu Moiwi	75032729	12/20/00	Surface	76	0	73	0	0
Puu Moiwi	75032729	12/18/00	Surface	6,500	2,630	500	0	0
Puu Moiwi	75032730	10/24/02	Surface	395	180	20	62	0
Puu Moiwi	75032730	11/18/02	Surface	33	0	26	0	0
Puu Moiwi	75032730	12/29/00	Surface	6,000	3,238	451	0	0
Puu Moiwi	75032730	01/05/01	Surface	83	0	79	0	0
Puu Moiwi	75032731	12/18/00	Surface	26	20	0	0	0
Puu Moiwi	75032731	12/07/00	Surface	2,750	1,180	304	0	0

UXO Remnant Summary  
Island Wide Summary

Work Area	GMU	Date	Source	Field Weight	Requiring Thermal Treatment (lbs)	Requiring Demil (lbs)	No Treatment Required (lbs)	Non-Hazardous Candle Material (lbs)
Puu Moiwi	75032732	06/18/02	Surface	1,052	591	112	0	0
Puu Moiwi	75032732	07/01/02	Surface	193	0	184	0	0
Puu Moiwi	75032732	01/13/03	Surface	20	0	23	0	0
Puu Moiwi	75032732	12/12/02	BIP Generated	360	0	361	7	0
Puu Moiwi	75032733	03/18/04	Surface	1	0	0	1	0
Puu Moiwi	75032733	06/27/02	Surface	450	198	16	0	0
Puu Moiwi	75032733	07/02/02	Surface	104	0	102	0	0
Puu Moiwi	75032734	07/08/02	Surface	230	0	220	0	0
Puu Moiwi	75032734	06/24/02	Surface	105	87	18	0	0
Puu Moiwi	75032735	05/21/02	Surface	360	88	76	0	0
Puu Moiwi	75032736	05/23/02	Surface	485	389	48	47	0
Puu Moiwi	75032736	11/17/03	Surface	45	6	4	11	0
Puu Moiwi	75032736	07/18/02	Surface	5	0	0	0	5
Puu Moiwi	75032736	07/18/02	Surface	210	0	195	0	0
Puu Moiwi	75032736	10/20/03	BIP Generated	4	2	0	0	0
Puu Moiwi	75032737	06/06/02	Surface	45	45	0	0	0
Puu Moiwi	75032737	07/28/03	Surface	1,340	93	899	37	0
Puu Moiwi	75032738	06/06/02	Surface	255	68	39	0	0
Puu Moiwi	75032738	12/12/02	BIP Generated	89	14	72	0	0
Naval Gun Fire Range	75032739	06/05/02	Surface	415	122	57	0	0
Puu Moiwi	75032739	07/23/02	Surface	215	0	218	0	0
Naval Gun Fire Range	75032740	02/07/02	Surface	136	96	72	0	0
Naval Gun Fire Range	75032741	09/25/02	Surface	7	0	5	0	0
Naval Gun Fire Range	75032741	02/07/02	Surface	1,006	220	544	0	0
Naval Gun Fire Range	75032741	04/25/03	BIP Generated	715	0	614	0	0
Naval Gun Fire Range	75032742	02/01/02	Surface	595	50	484	0	0
Naval Gun Fire Range	75032742	09/24/02	Surface	55	0	51	0	0
Naval Gun Fire Range	75032743	01/28/02	Surface	1,095	410	475	0	0
Naval Gun Fire Range	75032744	09/17/02	Surface	2	0	2	0	0
Naval Gun Fire Range	75032744	01/28/02	Surface	1,060	327	516	0	0
Naval Gun Fire Range	75032745	01/14/02	Surface	895	111	601	0	0
Naval Gun Fire Range	75032745	01/17/02	Surface	2	0	1	0	0
Naval Gun Fire Range	75032745	06/17/02	BIP Generated	375	6	329	0	0
Naval Gun Fire Range	75032746	01/14/02	Surface	2,290	826	1,278	0	0
Naval Gun Fire Range	75032746	01/28/02	Surface	72	0	68	0	0
Naval Gun Fire Range	75032746	06/17/02	BIP Generated	153	28	118	0	0
Naval Gun Fire Range	75032747	10/16/01	Surface	1,000	83	600	0	0
Naval Gun Fire Range	75032747	11/06/01	Surface	5	5	0	0	0
Naval Gun Fire Range	75032748	11/01/01	Surface	15	17	0	0	0
Naval Gun Fire Range	75032748	10/15/01	Surface	2,500	2,339	364	0	0
Naval Gun Fire Range	75032749	10/15/01	Surface	1,500	954	316	0	0
Naval Gun Fire Range	75032749	10/23/01	Surface	5	0	5	0	0
Naval Gun Fire Range	75032750	06/20/01	Surface	3,000	2,100	202	0	0
Naval Gun Fire Range	75032750	09/27/01	BIP Generated	69	63	0	0	0
Naval Gun Fire Range	75032751	09/22/03	Surface	150	22	16	36	0

UXO Remnant Summary  
Island Wide Summary

Work Area	GMU	Date	Source	Field Weight	Requiring Thermal Treatment (lbs)	Requiring Demil (lbs)	No Treatment Required (lbs)	Non-Hazardous Candle Material (lbs)
Naval Gun Fire Range	75032751	08/07/01	Surface	42	0	28	0	0
Naval Gun Fire Range	75032751	06/25/01	Surface	5,000	2,490	924	0	0
Naval Gun Fire Range	75032751	04/22/02	BIP Generated	207	162	0	0	0
Naval Gun Fire Range	75032752	07/18/01	Surface	95	0	87	0	0
Naval Gun Fire Range	75032752	06/28/01	Surface	4,000	3,072	436	0	0
Naval Gun Fire Range	75032753	07/02/01	Surface	2,500	675	450	0	0
Naval Gun Fire Range	75032753	08/27/01	BIP Generated	138	0	128	0	0
Naval Gun Fire Range	75032754	07/03/01	Surface	1,500	857	177	0	0
Naval Gun Fire Range	75032754	08/06/01	Surface	5	1	1	0	0
Naval Gun Fire Range	75032754	09/27/01	BIP Generated	20	15	0	0	0
Naval Gun Fire Range	75032755	10/07/02	Surface	20	18	0	0	0
Naval Gun Fire Range	75032755	10/28/02	Surface	1	1	0	0	0
Naval Gun Fire Range	75032755	10/23/01	Surface	90	9	65	0	0
Naval Gun Fire Range	75032755	10/03/01	Surface	200	188	144	0	0
Naval Gun Fire Range	75032756	08/28/01	Surface	3,000	1,711	177	0	0
Naval Gun Fire Range	75032756	08/30/01	Surface	15	6	0	0	0
Naval Gun Fire Range	75032756	08/08/02	Surface	69	0	68	0	0
Naval Gun Fire Range	75032756	07/23/02	Surface	7	5	0	0	0
Naval Gun Fire Range	75032757	08/21/01	Surface	475	173	122	0	0
Naval Gun Fire Range	75032757	08/30/01	Surface	153	2	76	0	0
Naval Gun Fire Range	75032758	08/22/01	Surface	30	21	0	0	0
Naval Gun Fire Range	75032758	08/14/01	Surface	492	145	120	0	0
Naval Gun Fire Range	75032759	08/21/01	Surface	23	19	0	0	0
Naval Gun Fire Range	75032759	08/09/01	Surface	600	310	247	0	0
Naval Gun Fire Range	75032760	09/06/01	Surface	5	1	3	0	0
Naval Gun Fire Range	75032760	08/29/01	Surface	575	115	107	0	0
Naval Gun Fire Range	75032760	04/22/02	BIP Generated	50	0	33	0	0
Naval Gun Fire Range	75032761	09/10/01	Surface	82	12	64	0	0
Naval Gun Fire Range	75032761	08/27/01	Surface	400	106	2	0	0
Naval Gun Fire Range	75032761	04/22/02	BIP Generated	20	9	0	0	0
Naval Gun Fire Range	75032762	08/20/01	Surface	640	478	15	0	0
Naval Gun Fire Range	75032762	09/10/01	Surface	70	4	66	0	0
Naval Gun Fire Range	75032763	09/10/01	Surface	35	36	0	0	0
Naval Gun Fire Range	75032763	08/16/01	Surface	560	365	50	0	0
Naval Gun Fire Range	75032764	09/10/01	Surface	148	1	130	0	0
Naval Gun Fire Range	75032764	08/15/01	Surface	549	366	40	0	0
Naval Gun Fire Range	75032765	05/17/02	Surface	255	235	3	0	0
Naval Gun Fire Range	75032765	06/27/02	Surface	7	0	7	0	0
Naval Gun Fire Range	75032766	05/17/02	Surface	70	82	0	0	0
Naval Gun Fire Range	75032767	04/23/02	Surface	33	13	20	0	0
Kuheeia	75032768	04/23/02	Surface	68	56	3	0	0
Kuheeia	75032769	04/02/01	Surface	350	45	115	0	0
Kuheeia	75032769	04/23/01	Surface	2	0	1	0	0
Kuheeia	75032770	12/14/00	Surface	5	3	0	0	0
Kuheeia	75032770	01/08/01	Surface	3	0	2	0	0

UXO Remnant Summary  
Island Wide Summary

Work Area	GMU	Date	Source	Field Weight	Requiring Thermal Treatment (lbs)	Requiring Demil (lbs)	No Treatment Required (lbs)	Non-Hazardous Candle Material (lbs)
Kuheeia	75032771	12/12/00	Surface	100	47	10	0	0
Kuheeia	75032772	12/14/00	Surface	35	40	0	0	0
Kuheeia	75032776	08/01/01	Surface	140	57	88	0	0
Kuheeia	75032777	09/05/01	Surface	3	0	3	0	0
Kuheeia	75032777	08/09/01	Surface	80	26	32	0	0
Kuheeia	75032778	08/08/01	Surface	105	21	56	0	0
Kuheeia	75032779	08/07/01	Surface	95	34	46	0	0
Kuheeia	75032780	12/05/01	Surface	75	48	6	0	0
Kuheeia	75032781	11/30/01	Surface	75	67	0	0	0
Kuheeia	75032782	02/05/03	Subsurface	90	0	12	71	0
Kuheeia	75032782	08/15/02	Surface	35	21	0	0	0
Kuheeia	75032783	03/04/03	Subsurface	95	20	6	16	0
Kuheeia	75032783	09/04/02	Surface	4	0	3	0	0
Kuheeia	75032783	08/19/02	Surface	45	0	0	31	0
Kuheeia	75032784	01/08/03	Subsurface	150	0	0	150	0
Kuheeia	75032784	02/27/03	Subsurface	8	7	0	0	0
Kuheeia	75032784	08/19/02	Surface	80	0	0	69	0
Kuheeia	75032785	02/27/03	Subsurface	5	6	0	0	0
Kuheeia	75032785	01/08/02	Subsurface	195	0	0	199	0
Kuheeia	75032785	08/21/02	Surface	85	47	32	0	0
Kuheeia	75032787	04/02/02	Surface	55	31	2	0	0
Kuheeia	75032788	05/07/02	Surface	1	0	1	0	0
Kuheeia	75032788	03/26/02	Surface	135	76	1	0	0
Kuheeia	75032789	03/25/02	Surface	100	66	0	0	0
Kuheeia	75032789	05/07/02	Surface	1	0	1	0	0
Kuheeia	75032790	01/17/02	Surface	70	51	6	0	0
Kuheeia	75032791	01/17/02	Surface	95	86	0	0	0
Kamohio	75032792	01/16/02	Surface	25	31	1	0	0
Kamohio	75042715	04/03/03	Surface	528	185	166	177	0
Kamohio	75042715	06/16/03	Surface	11	0	11	0	0
Kamohio	75042715	11/06/03	Surface	300	59	77	56	0
Kamohio	75042715	01/12/04	Surface	280	43	0	149	0
Kamohio	75042716	05/01/03	Surface	410	21	0	85	0
Kamohio	75042717	05/05/03	Surface	199	67	62	70	0
Kamohio	75042717	06/12/03	Surface	5	0	0	0	5
Kamohio	75042718	04/21/03	Surface	232	73	77	82	0
Kamohio	75042718	06/12/03	Surface	25	0	25	0	0
Kamohio	75042719	04/14/03	Surface	530	189	162	179	0
Naval Gun Fire Range	75042719	06/11/03	Surface	26	2	24	0	0
Naval Gun Fire Range	75042720	12/06/01	Surface	750	236	186	0	0
Naval Gun Fire Range	75042720	01/24/02	Surface	8	0	6	0	0
Naval Gun Fire Range	75042721	12/04/01	Surface	1,500	307	138	0	0
Naval Gun Fire Range	75042721	01/24/02	Surface	5	0	3	0	0
Naval Gun Fire Range	75042722	12/20/01	Surface	1,400	543	211	0	0
Naval Gun Fire Range	75042723	01/24/02	Surface	15	0	8	0	0

UXO Remnant Summary  
Island Wide Summary

Work Area	GMU	Date	Source	Field Weight	Requiring Thermal Treatment (lbs)	Requiring Demil (lbs)	No Treatment Required (lbs)	Non-Hazardous Candle Material (lbs)
Naval Gun Fire Range	75042723	12/17/01	Surface	330	269	112	0	0
Naval Gun Fire Range	75042724	01/24/02	Surface	85	0	76	0	0
Naval Gun Fire Range	75042724	12/20/01	Surface	1,300	552	42	0	0
Naval Gun Fire Range	75042725	07/18/02	Surface	135	0	128	0	0
Naval Gun Fire Range	75042725	03/28/02	Surface	1,200	811	82	0	0
Naval Gun Fire Range	75042726	07/22/02	Surface	134	0	127	0	0
Naval Gun Fire Range	75042726	04/11/02	Surface	800	485	128	0	0
Naval Gun Fire Range	75042727	02/01/02	Surface	550	408	55	0	0
Naval Gun Fire Range	75042727	02/26/02	Surface	74	0	62	0	0
Naval Gun Fire Range	75042727	04/18/02	Surface	600	286	5	0	0
Naval Gun Fire Range	75042727	07/22/02	Surface	400	0	402	0	0
Naval Gun Fire Range	75042727	12/12/02	BIP Generated	35	0	2	31	0
Naval Gun Fire Range	75042728	04/11/00	Subsurface	1,407	527	2	0	0
Naval Gun Fire Range	75042728	07/17/00	Subsurface	10	9	0	0	0
Naval Gun Fire Range	75042728	02/17/00	Surface	45	36	0	0	0
Naval Gun Fire Range	75042728	02/01/02	Surface	350	147	54	0	0
Naval Gun Fire Range	75042728	03/07/02	Surface	3	0	4	0	0
Naval Gun Fire Range	75042728	10/20/99	Surface	1,605	1,136	176	0	0
Puu Moiwi	75042728	04/11/00	Subsurface	1,407	527	2	0	0
Puu Moiwi	75042728	07/17/00	Subsurface	10	9	0	0	0
Puu Moiwi	75042728	12/18/00	Surface	500	1,478	0	0	0
Puu Moiwi	75042728	02/17/00	Surface	45	36	0	0	0
Puu Moiwi	75042728	02/01/02	Surface	350	147	54	0	0
Puu Moiwi	75042728	03/07/02	Surface	3	0	4	0	0
Puu Moiwi	75042728	10/20/99	Surface	1,605	1,136	176	0	0
Puu Moiwi	75042728	12/18/00	Surface	500	1,478	0	0	0
Upper K1 Road	75042728	04/11/00	Subsurface	1,407	527	2	0	0
Upper K1 Road	75042728	07/17/00	Subsurface	10	9	0	0	0
Upper K1 Road	75042728	12/18/00	Surface	500	1,478	0	0	0
Upper K1 Road	75042728	02/17/00	Surface	45	36	0	0	0
Upper K1 Road	75042728	02/01/02	Surface	350	147	54	0	0
Upper K1 Road	75042728	03/07/02	Surface	3	0	4	0	0
Upper K1 Road	75042728	10/20/99	Surface	1,605	1,136	176	0	0
Puu Moiwi	75042729	07/11/02	Surface	2,500	166	637	2,373	0
Puu Moiwi	75042729	08/26/02	Surface	175	0	161	0	0
Puu Moiwi	75042729	10/02/03	Surface	250	162	0	21	0
Puu Moiwi	75042729	03/25/03	BIP Generated	310	0	281	26	0
Upper K1 Road	75042729	10/02/03	Surface	250	162	0	21	0
Upper K1 Road	75042729	07/11/02	Surface	2,500	166	637	2,373	0
Upper K1 Road	75042729	08/26/02	Surface	175	0	161	0	0
Upper K1 Road	75042729	03/25/03	BIP Generated	310	0	281	26	0
Puu Moiwi	75042730	07/11/02	Surface	3,500	294	159	2,036	0
Puu Moiwi	75042730	10/30/03	Surface	1,300	203	424	256	0
Puu Moiwi	75042730	11/12/03	Surface	70	11	20	14	0
Puu Moiwi	75042730	08/27/02	Surface	345	0	316	0	0



UXO Remnant Summary  
Island Wide Summary

Work Area	GMU	Date	Source	Field Weight	Requiring Thermal Treatment (lbs)	Requiring Demil (lbs)	No Treatment Required (lbs)	Non-Hazardous Candle Material (lbs)
Puu Moiwi	75042730	03/25/03	BIP Generated	230	24	212	0	0
Puu Moiwi	75042731	12/13/00	Surface	4,500	2,039	350	0	0
Puu Moiwi	75042731	12/19/00	Surface	31	24	0	0	0
Puu Moiwi	75042732	06/17/02	Surface	4,355	1,862	1,427	0	0
Puu Moiwi	75042732	07/08/02	Surface	339	0	335	0	0
Puu Moiwi	75042733	06/26/02	Surface	1,340	989	381	0	0
Puu Moiwi	75042733	07/08/02	Surface	620	174	465	0	0
Puu Moiwi	75042734	06/20/02	Surface	140	69	8	0	0
Puu Moiwi	75042735	02/26/02	Surface	200	59	45	0	0
Puu Moiwi	75042735	07/17/02	Surface	5	0	6	0	0
Puu Moiwi	75042736	07/31/03	Surface	251	0	251	0	0
Puu Moiwi	75042736	07/31/03	Surface	2	0	0	0	2
Puu Moiwi	75042736	02/28/02	Surface	940	121	1,794	111	0
Puu Moiwi	75042737	02/25/02	Surface	1,710	180	745	0	0
Puu Moiwi	75042738	02/20/02	Surface	205	55	49	0	0
Puu Moiwi	75042738	07/22/02	Surface	70	0	69	0	0
Naval Gun Fire Range	75042739	07/23/02	Surface	75	0	77	0	0
Puu Moiwi	75042739	03/04/02	Surface	280	80	92	0	0
Puu Moiwi	75042739	12/06/02	BIP Generated	227	0	193	17	0
Naval Gun Fire Range	75042740	04/24/02	Surface	15	7	6	0	0
Naval Gun Fire Range	75042740	12/04/01	Surface	50	0	46	0	0
Naval Gun Fire Range	75042741	12/04/01	Surface	77	25	48	0	0
Naval Gun Fire Range	75042741	11/14/01	Surface	550	80	333	0	0
Naval Gun Fire Range	75042742	11/20/01	Surface	251	81	77	0	0
Naval Gun Fire Range	75042742	06/17/02	BIP Generated	520	16	481	0	0
Naval Gun Fire Range	75042743	01/10/02	Surface	50	0	51	0	0
Naval Gun Fire Range	75042743	11/29/01	Surface	770	104	600	0	0
Naval Gun Fire Range	75042743	04/24/02	BIP Generated	370	0	386	0	0
Naval Gun Fire Range	75042744	01/15/02	Surface	55	0	56	0	0
Naval Gun Fire Range	75042744	12/04/01	Surface	255	69	135	0	0
Naval Gun Fire Range	75042744	04/24/02	BIP Generated	370	0	361	0	0
Naval Gun Fire Range	75042745	01/17/02	Surface	123	0	118	0	0
Naval Gun Fire Range	75042745	12/27/01	Surface	460	178	192	0	0
Naval Gun Fire Range	75042745	06/17/02	BIP Generated	69	0	61	0	0
Naval Gun Fire Range	75042746	12/27/01	Surface	590	231	165	0	0
Naval Gun Fire Range	75042746	01/16/02	Surface	1	0	1	0	0
Naval Gun Fire Range	75042746	06/17/02	BIP Generated	138	0	129	0	0
Naval Gun Fire Range	75042747	12/20/01	Surface	245	196	118	0	0
Naval Gun Fire Range	75042747	06/18/02	BIP Generated	350	2	316	0	0
Naval Gun Fire Range	75042748	12/18/01	Surface	625	462	379	0	0
Naval Gun Fire Range	75042748	01/14/02	Surface	155	0	138	0	0
Naval Gun Fire Range	75042748	06/18/02	BIP Generated	69	0	63	0	0
Naval Gun Fire Range	75042749	12/17/01	Surface	1,060	795	404	0	0
Naval Gun Fire Range	75042749	01/14/02	Surface	160	0	162	0	0
Naval Gun Fire Range	75042749	06/18/02	BIP Generated	89	8	74	0	0

UXO Remnant Summary  
Island Wide Summary

Work Area	GMU	Date	Source	Field Weight	Requiring Thermal Treatment (lbs)	Requiring Demil (lbs)	No Treatment Required (lbs)	Non-Hazardous Candle Material (lbs)
Naval Gun Fire Range	75042750	08/09/01	Surface	2,450	1,028	748	0	0
Naval Gun Fire Range	75042750	08/27/01	Surface	217	10	188	0	0
Naval Gun Fire Range	75042751	08/13/01	Surface	1,225	864	342	0	0
Naval Gun Fire Range	75042751	08/27/01	Surface	99	0	100	0	0
Naval Gun Fire Range	75042751	10/09/01	BIP Generated	15	15	0	0	0
Naval Gun Fire Range	75042752	08/28/01	Surface	257	0	246	0	0
Naval Gun Fire Range	75042752	08/16/01	Surface	650	559	17	0	0
Naval Gun Fire Range	75042753	08/22/01	Surface	450	245	28	0	0
Naval Gun Fire Range	75042753	08/29/01	Surface	136	0	96	0	0
Naval Gun Fire Range	75042753	04/22/02	BIP Generated	80	14	34	0	0
Naval Gun Fire Range	75042754	08/23/01	Surface	460	341	46	0	0
Naval Gun Fire Range	75042754	08/29/01	Surface	210	1	205	0	0
Naval Gun Fire Range	75042755	08/29/01	Surface	26	5	20	0	0
Naval Gun Fire Range	75042755	08/15/01	Surface	100	72	12	0	0
Naval Gun Fire Range	75042755	04/22/02	BIP Generated	2	2	0	0	0
Naval Gun Fire Range	75042756	08/16/01	Surface	323	214	90	0	0
Naval Gun Fire Range	75042756	08/30/01	Surface	72	2	64	0	0
Naval Gun Fire Range	75042757	08/30/01	Surface	56	21	17	0	0
Naval Gun Fire Range	75042757	08/16/01	Surface	220	127	0	0	0
Naval Gun Fire Range	75042758	08/30/01	Surface	4	0	2	0	0
Naval Gun Fire Range	75042758	08/09/01	Surface	450	201	94	0	0
Naval Gun Fire Range	75042759	08/30/01	Surface	1	1	0	0	0
Naval Gun Fire Range	75042759	08/09/01	Surface	485	261	78	0	0
Naval Gun Fire Range	75042760	08/30/01	Surface	74	6	56	0	0
Naval Gun Fire Range	75042760	08/09/01	Surface	280	151	59	0	0
Naval Gun Fire Range	75042760	04/22/02	BIP Generated	25	8	0	0	0
Naval Gun Fire Range	75042761	03/26/01	Surface	210	127	93	0	0
Naval Gun Fire Range	75042761	04/18/01	Surface	10	6	0	0	0
Naval Gun Fire Range	75042761	11/02/01	BIP Generated	69	0	65	0	0
Naval Gun Fire Range	75042762	03/22/01	Surface	142	81	55	0	0
Naval Gun Fire Range	75042762	04/18/01	Surface	30	21	5	0	0
Naval Gun Fire Range	75042763	04/18/01	Surface	40	31	10	0	0
Naval Gun Fire Range	75042763	03/27/01	Surface	325	113	0	0	0
Naval Gun Fire Range	75042764	04/23/01	Surface	99	6	61	0	0
Naval Gun Fire Range	75042765	01/03/01	Surface	130	84	25	0	0
Kuheeia	75042766	12/19/00	Surface	80	61	5	0	0
Kuheeia	75042768	04/02/01	Surface	100	77	25	0	0
Kuheeia	75042769	01/03/01	Surface	10	15	0	0	0
Kuheeia	75042770	01/24/01	Surface	35	35	6	0	0
Kuheeia	75042771	01/25/01	Surface	30	18	5	0	0
Kuheeia	75042772	02/01/01	Surface	15	11	0	0	0
Kuheeia	75042773	06/14/01	Surface	1	1	0	0	0
Kuheeia	75042773	02/26/01	Surface	6	0	5	0	0
Kuheeia	75042774	07/18/02	Surface	20	12	6	0	0
Kuheeia	75042774	02/05/01	Surface	50	10	70	0	0

UXO Remnant Summary  
Island Wide Summary

Work Area	GMU	Date	Source	Field Weight	Requiring Thermal Treatment (lbs)	Requiring Demil (lbs)	No Treatment Required (lbs)	Non-Hazardous Candle Material (lbs)
Kuheeia	75042778	04/09/01	Surface	100	68	36	0	0
Kuheeia	75042780	11/26/01	Surface	175	174	12	0	0
Kuheeia	75042780	01/02/02	Surface	1	0	1	0	0
Kuheeia	75042781	02/27/03	Subsurface	45	36	1	0	0
Kuheeia	75042781	11/26/01	Surface	75	45	0	0	0
Kuheeia	75042782	08/26/02	Subsurface	10	0	0	10	0
Kuheeia	75042783	08/15/02	Subsurface	6	4	0	0	0
Kuheeia	75042783	11/05/01	Surface	34	52	4	0	0
Kuheeia	75042784	08/22/02	Subsurface	20	0	20	0	0
Kuheeia	75042784	11/05/01	Surface	45	49	1	0	0
Kuheeia	75042787	10/04/01	Surface	70	51	0	0	0
Kuheeia	75042788	10/03/01	Surface	10	7	0	0	0
Kuheeia	75042789	10/01/01	Surface	75	32	34	0	0
Kuheeia	75042790	03/20/02	Surface	125	108	0	0	0
Kuheeia	75042790	05/07/02	Surface	10	0	12	0	0
Kuheeia	75042791	01/17/02	Surface	80	74	3	0	0
Kamohio	75042792	01/16/02	Surface	50	50	0	0	0
Kamohio	75052715	04/02/03	Surface	97	12	10	55	0
Kamohio	75052716	04/29/03	Surface	130	0	0	65	0
Kamohio	75052717	04/30/03	Surface	287	0	0	101	0
Kamohio	75052718	06/12/03	Surface	11	0	11	0	0
Kamohio	75052718	04/09/03	Surface	155	53	47	55	0
Kamohio	75052719	06/11/03	Surface	79	0	79	0	0
Naval Gun Fire Range	75052719	04/09/03	Surface	215	72	67	76	0
Naval Gun Fire Range	75052720	12/05/01	Surface	2,100	939	50	0	0
Naval Gun Fire Range	75052720	01/23/02	Surface	55	0	52	0	0
Naval Gun Fire Range	75052721	12/06/01	Surface	2,240	533	190	0	0
Naval Gun Fire Range	75052721	01/23/02	Surface	115	0	112	0	0
Naval Gun Fire Range	75052721	10/22/02	Surface	15	14	0	0	0
Naval Gun Fire Range	75052722	12/20/01	Surface	2,000	1,443	223	0	0
Naval Gun Fire Range	75052722	01/23/02	Surface	74	0	72	0	0
Naval Gun Fire Range	75052722	06/17/02	BIP Generated	35	28	4	0	0
Naval Gun Fire Range	75052723	12/20/01	Surface	800	414	67	0	0
Naval Gun Fire Range	75052724	12/20/01	Surface	2,000	644	223	0	0
Naval Gun Fire Range	75052725	07/18/02	Surface	120	0	122	0	0
Naval Gun Fire Range	75052725	04/04/02	Surface	900	680	91	0	0
Naval Gun Fire Range	75052726	07/18/02	Surface	99	0	107	0	0
Naval Gun Fire Range	75052726	04/04/02	Surface	1,200	949	41	0	0
Naval Gun Fire Range	75052727	04/11/02	Surface	2,500	490	1,155	0	0
Naval Gun Fire Range	75052727	07/22/02	Surface	224	0	214	0	0
Naval Gun Fire Range	75052728	11/21/00	Surface	4	6	0	0	0
Naval Gun Fire Range	75052728	12/13/99	Surface	430	179	130	0	0
Naval Gun Fire Range	75052728	02/17/00	Surface	30	1,430	133	0	0
Naval Gun Fire Range	75052728	12/13/99	Surface	1,470	836	148	0	0
Naval Gun Fire Range	75052728	02/01/02	Surface	660	233	0	0	0

UXO Remnant Summary  
Island Wide Summary

Work Area	GMU	Date	Source	Field Weight	Requiring Thermal Treatment (lbs)	Requiring Demil (lbs)	No Treatment Required (lbs)	Non-Hazardous Candle Material (lbs)
Naval Gun Fire Range	75052728	02/01/02	Surface	660	233	0	0	0
Upper K1 Road	75052728	02/26/02	Surface	5	0	7	0	0
Upper K1 Road	75052728	02/17/00	Surface	30	1,430	133	0	0
Upper K1 Road	75052728	11/21/00	Surface	4	6	0	0	0
Upper K1 Road	75052728	12/13/99	Surface	430	179	130	0	0
Upper K1 Road	75052728	12/13/99	Surface	1,470	836	148	0	0
Naval Gun Fire Range	75052729	07/13/00	Subsurface	1	1	0	0	0
Naval Gun Fire Range	75052729	04/10/00	Subsurface	776	604	69	0	0
Naval Gun Fire Range	75052729	02/01/02	Surface	165	99	0	0	0
Naval Gun Fire Range	75052729	02/27/02	Surface	1	0	2	0	0
Naval Gun Fire Range	75052729	03/01/00	Surface	151	0	137	0	0
Naval Gun Fire Range	75052729	10/18/99	Surface	1,440	1,602	357	0	0
Naval Gun Fire Range	75052729	11/17/03	Surface	7	5	0	0	0
Naval Gun Fire Range	75052729	11/21/00	Surface	4	7	0	0	0
Naval Gun Fire Range	75052729	05/04/00	BIP Generated	90	30	69	0	0
Naval Gun Fire Range	75052729	03/25/00	BIP Generated	60	10	65	0	0
Puu Moiwi	75052729	04/10/00	Subsurface	776	604	69	0	0
Puu Moiwi	75052729	11/21/00	Surface	4	7	0	0	0
Puu Moiwi	75052729	02/01/02	Surface	165	99	0	0	0
Puu Moiwi	75052729	02/27/02	Surface	1	0	2	0	0
Puu Moiwi	75052729	11/17/03	Surface	7	5	0	0	0
Puu Moiwi	75052729	10/18/99	Surface	1,440	1,602	357	0	0
Puu Moiwi	75052729	03/01/00	Surface	151	0	137	0	0
Puu Moiwi	75052729	05/04/00	BIP Generated	90	30	69	0	0
Puu Moiwi	75052729	03/25/00	BIP Generated	60	10	65	0	0
Upper K1 Road	75052729	07/13/00	Subsurface	1	1	0	0	0
Upper K1 Road	75052729	07/13/00	Subsurface	1	1	0	0	0
Upper K1 Road	75052729	04/10/00	Subsurface	776	604	69	0	0
Upper K1 Road	75052729	02/01/02	Surface	165	99	0	0	0
Upper K1 Road	75052729	02/27/02	Surface	1	0	2	0	0
Upper K1 Road	75052729	03/01/00	Surface	151	0	137	0	0
Upper K1 Road	75052729	10/18/99	Surface	1,440	1,602	357	0	0
Upper K1 Road	75052729	11/17/03	Surface	7	5	0	0	0
Upper K1 Road	75052729	05/04/00	BIP Generated	90	30	69	0	0
Upper K1 Road	75052729	03/25/00	BIP Generated	60	10	65	0	0
Naval Gun Fire Range	75052730	11/13/03	Subsurface	120	29	0	0	0
Naval Gun Fire Range	75052730	04/06/00	Subsurface	19	23	0	0	0
Naval Gun Fire Range	75052730	10/14/99	Surface	1,700	1,358	48	0	0
Naval Gun Fire Range	75052730	03/09/00	Surface	240	36	197	0	0
Naval Gun Fire Range	75052730	02/01/02	Surface	150	98	0	0	0
Puu Moiwi	75052730	11/13/03	Subsurface	120	29	0	0	0
Puu Moiwi	75052730	04/06/00	Subsurface	19	23	0	0	0
Puu Moiwi	75052730	02/27/02	Surface	30	0	26	0	0
Puu Moiwi	75052730	10/14/99	Surface	1,700	1,358	48	0	0
Puu Moiwi	75052730	03/09/00	Surface	240	36	197	0	0

UXO Remnant Summary  
Island Wide Summary

Work Area	GMU	Date	Source	Field Weight	Requiring Thermal Treatment (lbs)	Requiring Demil (lbs)	No Treatment Required (lbs)	Non-Hazardous Candle Material (lbs)
Puu Moiwi	75052730	02/01/02	Surface	150	98	0	0	0
Puu Moiwi	75052730	03/09/00	Surface	240	36	197	0	0
Upper K1 Road	75052730	11/13/03	Subsurface	120	29	0	0	0
Upper K1 Road	75052730	04/06/00	Subsurface	19	23	0	0	0
Upper K1 Road	75052730	02/27/02	Surface	30	0	26	0	0
Upper K1 Road	75052730	02/01/02	Surface	150	98	0	0	0
Upper K1 Road	75052730	02/27/02	Surface	30	0	26	0	0
Upper K1 Road	75052730	10/14/99	Surface	1,700	1,358	48	0	0
Puu Moiwi	75052731	04/18/02	Surface	2,500	1,351	1,315	0	0
Puu Moiwi	75052731	06/27/02	Surface	606	0	530	0	0
Puu Moiwi	75052732	06/12/02	Surface	1,640	980	6	0	0
Puu Moiwi	75052732	07/08/02	Surface	605	118	432	0	0
Puu Moiwi	75052733	07/01/02	Surface	233	4	219	0	0
Puu Moiwi	75052733	06/25/02	Surface	1,276	998	30	0	0
Puu Moiwi	75052734	06/13/02	Surface	175	82	0	0	0
Puu Moiwi	75052735	07/17/02	Surface	70	0	64	0	0
Puu Moiwi	75052735	02/27/02	Surface	460	142	85	0	0
Puu Moiwi	75052736	02/28/02	Surface	3,495	524	940	0	0
Puu Moiwi	75052736	07/17/02	Surface	53	0	56	0	0
Puu Moiwi	75052737	07/22/02	Surface	30	0	30	0	0
Puu Moiwi	75052737	02/21/02	Surface	205	140	17	0	0
Puu Moiwi	75052737	12/12/02	BIP Generated	212	0	172	0	0
Puu Moiwi	75052738	02/20/02	Surface	560	305	36	0	0
Puu Moiwi	75052738	07/24/02	Surface	55	0	52	0	0
Naval Gun Fire Range	75052739	07/24/02	Surface	70	0	62	0	0
Puu Moiwi	75052739	03/04/02	Surface	105	101	0	0	0
Naval Gun Fire Range	75052740	11/07/01	Surface	665	46	460	0	0
Naval Gun Fire Range	75052740	12/11/01	Surface	276	0	241	0	0
Naval Gun Fire Range	75052740	06/03/02	Surface	5	0	5	0	0
Naval Gun Fire Range	75052740	04/24/02	BIP Generated	60	0	90	0	0
Naval Gun Fire Range	75052741	11/14/01	Surface	745	179	622	0	0
Naval Gun Fire Range	75052741	12/11/01	Surface	7	0	8	0	0
Naval Gun Fire Range	75052742	12/04/01	Surface	1	0	1	0	0
Naval Gun Fire Range	75052742	11/20/01	Surface	1,267	88	1,079	0	0
Naval Gun Fire Range	75052742	04/24/02	BIP Generated	100	6	94	0	0
Naval Gun Fire Range	75052743	01/15/02	Surface	50	0	50	0	0
Naval Gun Fire Range	75052743	11/29/01	Surface	365	146	76	0	0
Naval Gun Fire Range	75052743	04/24/02	BIP Generated	190	4	144	0	0
Naval Gun Fire Range	75052744	12/04/01	Surface	1,125	370	454	0	0
Naval Gun Fire Range	75052744	01/15/02	Surface	1	0	1	0	0
Naval Gun Fire Range	75052744	08/21/02	BIP Generated	401	15	361	0	0
Naval Gun Fire Range	75052745	01/17/02	Surface	2	0	3	0	0
Naval Gun Fire Range	75052745	12/27/01	Surface	245	110	77	0	0
Naval Gun Fire Range	75052745	06/17/02	BIP Generated	158	3	136	0	0
Naval Gun Fire Range	75052746	12/27/01	Surface	896	359	620	0	0

UXO Remnant Summary  
Island Wide Summary

Work Area	GMU	Date	Source	Field Weight	Requiring Thermal Treatment (lbs)	Requiring Demil (lbs)	No Treatment Required (lbs)	Non-Hazardous Candle Material (lbs)
Naval Gun Fire Range	75052746	03/06/02	Surface	10	0	7	0	0
Naval Gun Fire Range	75052746	06/18/02	BIP Generated	380	8	280	0	0
Naval Gun Fire Range	75052747	12/20/01	Surface	1,150	447	550	0	0
Naval Gun Fire Range	75052747	03/06/02	Surface	3	0	4	0	0
Naval Gun Fire Range	75052748	12/18/01	Surface	1,080	228	713	0	0
Naval Gun Fire Range	75052748	01/28/02	Surface	361	0	318	0	0
Naval Gun Fire Range	75052749	01/28/02	Surface	5	0	5	0	0
Naval Gun Fire Range	75052749	12/17/01	Surface	2,541	1,633	1,021	0	0
Naval Gun Fire Range	75052749	06/17/02	BIP Generated	330	28	308	0	0
Naval Gun Fire Range	75052750	08/08/01	Surface	937	836	148	0	0
Naval Gun Fire Range	75052750	09/10/01	Surface	2	3	0	0	0
Naval Gun Fire Range	75052751	09/10/01	Surface	105	0	123	0	0
Naval Gun Fire Range	75052751	08/15/01	Surface	750	841	0	0	0
Naval Gun Fire Range	75052752	09/10/01	Surface	72	0	65	0	0
Naval Gun Fire Range	75052752	08/23/01	Surface	240	155	91	0	0
Naval Gun Fire Range	75052752	12/28/01	Surface	285	135	46	0	0
Naval Gun Fire Range	75052752	01/08/02	Surface	70	0	65	0	0
Naval Gun Fire Range	75052753	08/27/01	Surface	617	219	201	0	0
Naval Gun Fire Range	75052753	09/10/01	Surface	95	0	96	0	0
Naval Gun Fire Range	75052754	09/26/01	Surface	85	0	70	0	0
Naval Gun Fire Range	75052754	08/30/01	Surface	240	136	4	0	0
Naval Gun Fire Range	75052754	04/22/02	BIP Generated	15	8	0	0	0
Naval Gun Fire Range	75052755	08/08/02	Surface	1	0	1	0	0
Naval Gun Fire Range	75052755	10/03/01	Surface	70	0	50	0	0
Naval Gun Fire Range	75052755	08/15/01	Surface	325	217	47	0	0
Naval Gun Fire Range	75052755	07/11/02	Surface	235	158	13	0	0
Naval Gun Fire Range	75052755	04/22/02	BIP Generated	5	5	0	0	0
Naval Gun Fire Range	75052756	10/03/01	Surface	95	0	90	0	0
Naval Gun Fire Range	75052756	08/16/01	Surface	270	94	117	0	0
Naval Gun Fire Range	75052757	10/03/01	Surface	10	0	12	0	0
Naval Gun Fire Range	75052757	08/09/01	Surface	475	467	90	0	0
Naval Gun Fire Range	75052758	08/09/01	Surface	180	89	41	0	0
Naval Gun Fire Range	75052759	10/18/01	Surface	10	0	2	0	0
Naval Gun Fire Range	75052759	08/09/01	Surface	180	123	0	0	0
Naval Gun Fire Range	75052760	03/20/01	Surface	410	134	118	0	0
Naval Gun Fire Range	75052760	04/17/01	Surface	10	11	0	0	0
Kuheeia	75052761	04/18/01	Surface	5	5	0	0	0
Naval Gun Fire Range	75052761	03/21/01	Surface	85	67	21	0	0
Kuheeia	75052762	04/18/01	Surface	1	1	0	0	0
Kuheeia	75052762	03/22/01	Surface	95	72	0	0	0
Kuheeia	75052764	03/28/01	Surface	280	83	81	0	0
Kuheeia	75052764	04/23/01	Surface	25	0	15	0	0
Kuheeia	75052765	12/14/00	Surface	270	48	237	0	0
Kuheeia	75052766	12/20/00	Surface	40	30	3	0	0
Kuheeia	75052766	01/05/01	Surface	2	0	2	0	0

UXO Remnant Summary  
Island Wide Summary

Work Area	GMU	Date	Source	Field Weight	Requiring Thermal Treatment (lbs)	Requiring Demil (lbs)	No Treatment Required (lbs)	Non-Hazardous Candle Material (lbs)
Kuheeia	75052767	12/27/00	Surface	170	122	13	0	0
Kuheeia	75052768	01/03/01	Surface	95	56	25	0	0
Kuheeia	75052769	12/29/00	Surface	70	31	25	0	0
Kuheeia	75052769	01/05/01	Surface	1	0	5	0	0
Kuheeia	75052770	01/23/01	Surface	30	15	7	0	0
Kuheeia	75052770	02/01/01	Surface	35	0	35	0	0
Kuheeia	75052771	01/29/01	Surface	20	13	0	0	0
Kuheeia	75052771	02/01/01	Surface	3	1	0	0	0
Kuheeia	75052771	01/29/01	Surface	30	0	25	0	0
Kuheeia	75052772	01/30/01	Surface	40	10	25	0	0
Kuheeia	75052773	02/07/01	Surface	40	27	6	0	0
Kuheeia	75052774	02/08/01	Surface	40	38	0	0	0
Kuheeia	75052776	04/04/01	Surface	55	47	1	0	0
Kuheeia	75052776	05/21/01	Surface	2	0	1	0	0
Kuheeia	75052776	04/04/01	Surface	5	5	0	0	0
Kuheeia	75052778	04/09/01	Surface	70	54	0	0	0
Kuheeia	75052780	02/27/03	Subsurface	125	95	22	0	0
Kuheeia	75052780	04/17/03	Subsurface	5	4	0	0	0
Kuheeia	75052780	11/26/01	Surface	200	69	20	0	0
Kuheeia	75052781	02/26/03	Subsurface	55	3	16	26	0
Kuheeia	75052781	11/26/01	Surface	50	32	0	0	0
Kuheeia	75052782	02/26/03	Subsurface	2	2	0	0	0
Kuheeia	75052782	03/18/03	Surface	40	0	33	0	0
Kuheeia	75052782	11/15/01	Surface	140	350	52	0	0
Kuheeia	75052783	03/03/03	Subsurface	35	5	0	12	0
Kuheeia	75052783	11/15/01	Surface	120	114	2	0	0
Kuheeia	75052784	11/05/01	Surface	25	19	0	0	0
Kuheeia	75052786	10/11/01	Surface	15	10	0	0	0
Kuheeia	75052787	10/11/01	Surface	50	23	31	0	0
Kuheeia	75052787	10/31/01	Surface	2	0	1	0	0
Kuheeia	75052788	10/03/01	Surface	20	16	0	0	0
Kuheeia	75052790	01/24/02	Surface	30	32	0	0	0
Kuheeia	75052791	03/28/02	Surface	65	46	1	0	0
Kamohio	75052792	03/28/02	Surface	90	76	0	0	0
Kuheeia	75052792	08/19/02	BIP Generated	440	437	0	0	0
Kamohio	75062714	03/31/03	Surface	195	31	142	0	0
Kamohio	75062715	06/05/03	Surface	1	0	1	0	0
Kamohio	75062715	04/01/03	Surface	170	39	114	0	0
Kamohio	75062716	06/05/03	Surface	1	0	1	0	0
Kamohio	75062716	01/05/03	Surface	20	0	0	0	20
Kamohio	75062716	04/28/03	Surface	230	38	156	0	0
Kamohio	75062717	04/24/03	Surface	182	61	72	0	0
Kamohio	75062717	06/12/03	Surface	1	0	1	0	0
Kamohio	75062718	04/08/03	Surface	240	23	168	25	0
Kamohio	75062718	06/12/03	Surface	31	8	11	12	0

UXO Remnant Summary  
Island Wide Summary

Work Area	GMU	Date	Source	Field Weight	Requiring Thermal Treatment (lbs)	Requiring Demil (lbs)	No Treatment Required (lbs)	Non-Hazardous Candle Material (lbs)
Kamohio	75062719	06/11/03	Surface	55	16	19	20	0
Naval Gun Fire Range	75062719	04/10/03	Surface	858	257	201	400	0
Naval Gun Fire Range	75062720	11/01/01	Surface	45	31	11	0	0
Naval Gun Fire Range	75062720	01/08/02	Surface	74	2	74	0	0
Naval Gun Fire Range	75062720	10/25/01	Surface	5,500	5,566	66	0	0
Naval Gun Fire Range	75062721	10/31/01	Surface	6,800	2,700	0	0	0
Naval Gun Fire Range	75062721	11/06/01	Surface	7	0	6	0	0
Naval Gun Fire Range	75062722	11/05/01	Surface	3,800	1,913	563	0	0
Naval Gun Fire Range	75062722	11/19/01	Surface	90	39	41	0	0
Naval Gun Fire Range	75062722	06/17/02	BIP Generated	35	0	34	0	0
Naval Gun Fire Range	75062723	11/07/01	Surface	2,600	447	1,360	0	0
Naval Gun Fire Range	75062723	11/20/01	Surface	1	0	1	0	0
Naval Gun Fire Range	75062724	11/13/01	Surface	2,600	637	263	0	0
Naval Gun Fire Range	75062724	11/20/01	Surface	51	1	47	0	0
Naval Gun Fire Range	75062725	09/24/01	Surface	1,000	656	71	0	0
Naval Gun Fire Range	75062725	10/23/01	Surface	504	1	484	0	0
Naval Gun Fire Range	75062725	04/23/02	BIP Generated	50	0	26	0	0
Naval Gun Fire Range	75062726	10/23/01	Surface	504	0	485	0	0
Naval Gun Fire Range	75062726	09/24/01	Surface	3,000	1,365	1,740	0	0
Naval Gun Fire Range	75062727	09/24/01	Surface	2,200	820	1,232	0	0
Naval Gun Fire Range	75062727	10/22/01	Surface	520	3	560	0	0
Naval Gun Fire Range	75062728	08/28/01	Surface	3,100	1,419	1,301	0	0
Naval Gun Fire Range	75062728	09/24/01	Surface	103	0	105	0	0
Naval Gun Fire Range	75062729	08/28/01	Surface	3,800	1,360	214	0	0
Naval Gun Fire Range	75062729	09/24/01	Surface	107	0	106	0	0
Naval Gun Fire Range	75062730	04/06/00	Subsurface	151	44	108	0	0
Naval Gun Fire Range	75062730	12/10/03	Subsurface	50	0	50	0	0
Naval Gun Fire Range	75062730	04/06/00	Subsurface	151	44	108	0	0
Naval Gun Fire Range	75062730	03/01/00	Surface	176	10	175	0	0
Naval Gun Fire Range	75062730	02/11/02	Surface	70	46	1	0	0
Puu Moiwi	75062730	04/06/00	Subsurface	151	44	108	0	0
Puu Moiwi	75062730	12/10/03	Subsurface	50	0	50	0	0
Puu Moiwi	75062730	10/13/99	Surface	1,170	1,340	5	0	0
Puu Moiwi	75062730	03/01/00	Surface	176	10	175	0	0
Puu Moiwi	75062730	02/11/02	Surface	70	46	1	0	0
Upper K1 Road	75062730	12/10/03	Subsurface	50	0	50	0	0
Upper K1 Road	75062730	10/13/99	Surface	1,170	1,340	5	0	0
Upper K1 Road	75062730	03/01/00	Surface	176	10	175	0	0
Upper K1 Road	75062730	02/11/02	Surface	70	46	1	0	0
Upper K1 Road	75062730	10/13/99	Surface	1,170	1,340	5	0	0
Naval Gun Fire Range	75062731	04/06/00	Subsurface	34	39	0	0	0
Naval Gun Fire Range	75062731	10/12/99	Surface	1,030	692	212	0	0
Naval Gun Fire Range	75062731	12/28/00	Surface	1,500	1,909	0	0	0
Naval Gun Fire Range	75062731	03/28/02	Surface	30	2	48	0	0
Naval Gun Fire Range	75062731	03/08/00	Surface	265	17	248	0	0



UXO Remnant Summary  
Island Wide Summary

Work Area	GMU	Date	Source	Field Weight	Requiring Thermal Treatment (lbs)	Requiring Demil (lbs)	No Treatment Required (lbs)	Non-Hazardous Candle Material (lbs)
Puu Moiwi	75062731	03/01/00	Surface	35	0	32	0	0
Puu Moiwi	75062731	03/08/00	Surface	265	17	248	0	0
Puu Moiwi	75062731	03/01/00	Surface	35	0	32	0	0
Puu Moiwi	75062731	10/12/99	Surface	1,030	692	212	0	0
Puu Moiwi	75062731	12/28/00	Surface	1,500	1,909	0	0	0
Puu Moiwi	75062731	03/28/02	Surface	30	2	48	0	0
Puu Moiwi	75062731	03/01/00	Surface	35	0	32	0	0
Upper K1 Road	75062731	04/06/00	Subsurface	34	39	0	0	0
Upper K1 Road	75062731	04/06/00	Subsurface	34	39	0	0	0
Upper K1 Road	75062731	10/12/99	Surface	1,030	692	212	0	0
Upper K1 Road	75062731	12/28/00	Surface	1,500	1,909	0	0	0
Upper K1 Road	75062731	03/28/02	Surface	30	2	48	0	0
Upper K1 Road	75062731	03/08/00	Surface	265	17	248	0	0
Puu Moiwi	75062732	02/27/02	Surface	576	10	602	0	0
Puu Moiwi	75062732	06/12/02	Surface	165	0	161	0	0
Puu Moiwi	75062732	04/23/02	Surface	35	32	0	0	0
Puu Moiwi	75062732	03/12/02	Surface	25	0	22	0	0
Puu Moiwi	75062732	02/01/02	Surface	2,500	1,737	88	0	0
Puu Moiwi	75062733	02/01/02	Surface	3,000	1,146	1,307	0	0
Puu Moiwi	75062734	02/01/02	Surface	300	140	11	0	0
Puu Moiwi	75062734	07/02/02	Surface	10	0	10	0	0
Puu Moiwi	75062735	01/28/02	Surface	250	111	0	0	0
Puu Moiwi	75062736	01/24/02	Surface	2,000	0	4,586	0	0
Puu Moiwi	75062736	01/23/02	Surface	500	43	347	0	0
Puu Moiwi	75062736	02/14/02	Surface	95	0	89	0	0
Puu Moiwi	75062737	07/22/02	Surface	80	0	78	0	0
Puu Moiwi	75062737	02/13/02	Surface	70	57	0	0	0
Puu Moiwi	75062738	02/13/02	Surface	290	94	71	0	0
Puu Moiwi	75062738	07/24/02	Surface	145	0	131	0	0
Naval Gun Fire Range	75062739	07/24/02	Surface	5	0	5	0	0
Puu Moiwi	75062739	02/13/02	Surface	170	152	3	0	0
Naval Gun Fire Range	75062740	09/10/01	Surface	185	0	170	0	0
Naval Gun Fire Range	75062741	09/10/01	Surface	205	0	176	0	0
Naval Gun Fire Range	75062741	10/02/01	Surface	72	10	64	0	0
Naval Gun Fire Range	75062742	09/10/01	Surface	1,895	632	954	0	0
Naval Gun Fire Range	75062742	10/02/01	Surface	75	62	4	0	0
Naval Gun Fire Range	75062743	08/22/01	Surface	690	78	450	0	0
Naval Gun Fire Range	75062743	10/01/01	Surface	17	8	6	0	0
Naval Gun Fire Range	75062744	08/22/01	Surface	690	91	387	0	0
Naval Gun Fire Range	75062744	10/02/01	Surface	122	21	93	0	0
Naval Gun Fire Range	75062744	04/24/02	BIP Generated	65	0	59	0	0
Naval Gun Fire Range	75062745	10/03/01	Surface	240	0	235	0	0
Naval Gun Fire Range	75062745	11/07/01	Surface	99	0	77	0	0
Naval Gun Fire Range	75062746	10/03/01	Surface	575	223	377	0	0
Naval Gun Fire Range	75062747	09/27/01	Surface	140	112	5	0	0

UXO Remnant Summary  
Island Wide Summary

Work Area	GMU	Date	Source	Field Weight	Requiring Thermal Treatment (lbs)	Requiring Demil (lbs)	No Treatment Required (lbs)	Non-Hazardous Candle Material (lbs)
Naval Gun Fire Range	75062748	09/26/01	Surface	450	278	186	0	0
Naval Gun Fire Range	75062748	10/09/01	Surface	11	13	0	0	0
Naval Gun Fire Range	75062748	04/23/02	BIP Generated	148	12	125	0	0
Naval Gun Fire Range	75062749	10/09/01	Surface	5	5	0	0	0
Naval Gun Fire Range	75062749	09/24/01	Surface	300	169	75	0	0
Naval Gun Fire Range	75062749	07/10/02	Surface	15	8	0	0	0
Naval Gun Fire Range	75062750	08/22/01	Surface	2,081	71	838	0	0
Naval Gun Fire Range	75062750	07/31/01	Surface	796	407	241	0	0
Naval Gun Fire Range	75062750	10/09/01	BIP Generated	69	0	73	0	0
Naval Gun Fire Range	75062751	08/07/02	Surface	69	0	68	0	0
Naval Gun Fire Range	75062751	07/15/02	Surface	10	7	0	0	0
Naval Gun Fire Range	75062751	08/22/01	Surface	188	0	106	0	0
Naval Gun Fire Range	75062751	08/01/01	Surface	625	184	304	0	0
Naval Gun Fire Range	75062751	04/22/02	BIP Generated	35	24	0	0	0
Naval Gun Fire Range	75062752	04/22/02	BIP Generated	69	0	55	0	0
Naval Gun Fire Range	75062753	10/16/01	Surface	60	0	73	0	0
Naval Gun Fire Range	75062753	09/17/01	Surface	155	92	0	0	0
Naval Gun Fire Range	75062754	09/10/01	Surface	290	201	15	0	0
Naval Gun Fire Range	75062754	10/16/01	Surface	72	83	0	0	0
Naval Gun Fire Range	75062755	09/24/01	Surface	1	0	1	0	0
Naval Gun Fire Range	75062755	08/02/01	Surface	180	81	30	0	0
Naval Gun Fire Range	75062755	04/22/02	BIP Generated	5	3	0	0	0
Naval Gun Fire Range	75062756	07/31/01	Surface	250	80	145	0	0
Naval Gun Fire Range	75062757	07/25/01	Surface	169	116	14	0	0
Naval Gun Fire Range	75062757	10/18/01	Surface	10	0	4	0	0
Naval Gun Fire Range	75062758	02/08/01	Surface	75	0	73	0	0
Naval Gun Fire Range	75062758	11/02/01	BIP Generated	69	0	64	0	0
Naval Gun Fire Range	75062759	01/31/01	Surface	250	141	30	0	0
Naval Gun Fire Range	75062759	11/02/01	BIP Generated	50	0	62	0	0
Kuheeia	75062760	01/31/01	Surface	120	44	48	0	0
Kuheeia	75062761	01/11/01	Surface	140	49	0	0	0
Kuheeia	75062761	01/22/01	Surface	65	5	57	0	0
Kuheeia	75062762	01/11/01	Surface	40	28	5	0	0
Kuheeia	75062762	01/22/01	Surface	22	0	20	0	0
Kuheeia	75062763	07/02/01	Surface	15	7	0	0	0
Kuheeia	75062763	09/25/01	Surface	1	0	1	0	0
Kuheeia	75062763	08/22/01	Surface	90	53	1	0	0
Kuheeia	75062763	05/08/01	Surface	115	22	113	0	0
Kuheeia	75062764	01/17/01	Surface	110	23	0	0	0
Kuheeia	75062765	12/29/00	Surface	2	0	2	0	0
Kuheeia	75062765	12/20/00	Surface	530	67	500	0	0
Kuheeia	75062766	12/18/00	Surface	205	107	114	0	0
Kuheeia	75062767	12/13/00	Surface	95	83	22	0	0
Kuheeia	75062767	12/18/00	Surface	3	4	0	0	0
Kuheeia	75062767	02/19/02	BIP Generated	35	0	32	0	0

UXO Remnant Summary  
Island Wide Summary

Work Area	GMU	Date	Source	Field Weight	Requiring Thermal Treatment (lbs)	Requiring Demil (lbs)	No Treatment Required (lbs)	Non-Hazardous Candle Material (lbs)
Kuheeia	75062768	12/19/00	Surface	1	3	0	0	0
Kuheeia	75062769	12/18/00	Surface	10	10	0	0	0
Kuheeia	75062769	12/11/00	Surface	10	9	0	0	0
Kuheeia	75062770	02/05/01	Surface	8	10	0	0	0
Kuheeia	75062771	01/23/02	Surface	1	0	1	0	0
Kuheeia	75062771	12/12/01	Surface	105	22	45	0	0
Kuheeia	75062775	04/03/01	Surface	30	19	2	0	0
Kuheeia	75062776	03/06/01	Surface	15	21	0	0	0
Kuheeia	75062778	03/29/01	Surface	60	36	0	0	0
Kuheeia	75062778	06/06/01	Surface	50	30	0	0	0
Kuheeia	75062779	10/08/02	Subsurface	15	12	0	0	0
Kuheeia	75062779	12/10/02	Subsurface	1	0	1	0	0
Kuheeia	75062779	01/22/02	Surface	20	10	0	0	0
Kuheeia	75062780	02/26/03	Subsurface	35	2	10	16	0
Kuheeia	75062780	04/24/01	Surface	35	29	1	0	0
Kuheeia	75062780	05/21/01	Surface	2	0	1	0	0
Kuheeia	75062781	02/26/03	Subsurface	50	2	14	23	0
Kuheeia	75062781	04/25/01	Surface	50	43	0	0	0
Kuheeia	75062782	02/25/03	Subsurface	10	1	2	6	0
Kuheeia	75062782	04/26/01	Surface	65	73	0	0	0
Kuheeia	75062785	09/25/01	Surface	20	31	0	0	0
Kuheeia	75062786	09/20/01	Surface	30	25	0	0	0
Kuheeia	75062787	09/19/01	Surface	85	71	0	0	0
Kuheeia	75062788	09/18/01	Surface	300	377	0	0	0
Kuheeia	75062790	01/24/02	Surface	30	25	0	0	0
Kuheeia	75062791	04/02/02	Surface	35	24	1	0	0
Kuheeia	75062792	01/29/03	Subsurface	35	0	0	33	0
Kuheeia	75062792	11/06/02	Surface	5	0	6	0	0
Kuheeia	75062792	09/17/02	Surface	75	10	0	51	0
Kuheeia	75062792	11/06/02	Surface	5	0	6	0	0
Kamohio	75062793	09/10/02	Surface	10	0	0	6	0
Kuheeia	75062793	01/27/03	Subsurface	6	0	0	6	0
Kamohio	75072713	07/24/03	Surface	25	10	0	0	0
Kamohio	75072713	09/03/03	Surface	5	0	3	0	0
Kamohio	75072714	05/27/03	Surface	215	38	87	33	0
Kamohio	75072714	06/12/03	Surface	10	0	0	0	10
Kamohio	75072715	06/12/03	Surface	5	0	5	0	0
Kamohio	75072715	05/22/03	Surface	267	48	109	42	0
Kamohio	75072716	05/19/03	Surface	137	81	0	0	0
Kamohio	75072716	06/12/03	Surface	30	0	31	0	0
Kamohio	75072716	09/22/03	BIP Generated	169	0	101	0	0
Kamohio	75072717	09/03/03	Surface	25	8	3	5	0
Kamohio	75072717	07/07/03	Surface	145	44	18	27	0
Kamohio	75072717	10/20/03	BIP Generated	6	6	0	0	0
Kamohio	75072718	06/18/03	Surface	240	121	0	0	0

UXO Remnant Summary  
Island Wide Summary

Work Area	GMU	Date	Source	Field Weight	Requiring Thermal Treatment (lbs)	Requiring Demil (lbs)	No Treatment Required (lbs)	Non-Hazardous Candle Material (lbs)
Kamohio	75072718	06/30/03	Surface	25	0	22	0	0
Kamohio	75072718	09/22/03	BIP Generated	5	0	5	0	0
Kamohio	75072719	06/17/03	Surface	570	132	0	124	0
Naval Gun Fire Range	75072719	06/23/03	Surface	25	0	11	0	0
Naval Gun Fire Range	75072720	11/01/01	Surface	5	0	5	0	0
Naval Gun Fire Range	75072720	10/25/01	Surface	3,500	1,220	5	0	0
Naval Gun Fire Range	75072721	10/25/01	Surface	4,500	1,867	214	0	0
Naval Gun Fire Range	75072721	11/06/01	Surface	4	0	0	0	0
Naval Gun Fire Range	75072722	10/31/01	Surface	5,500	3,274	263	0	0
Naval Gun Fire Range	75072722	11/06/01	Surface	174	0	131	0	0
Naval Gun Fire Range	75072722	03/11/02	BIP Generated	1	1	0	0	0
Naval Gun Fire Range	75072723	11/20/01	Surface	2,800	4,227	392	0	0
Naval Gun Fire Range	75072723	12/03/01	Surface	590	0	552	0	0
Naval Gun Fire Range	75072723	06/06/02	Surface	125	123	0	0	0
Naval Gun Fire Range	75072723	04/23/02	BIP Generated	5	7	0	0	0
Naval Gun Fire Range	75072724	01/28/02	Surface	185	2	162	0	0
Naval Gun Fire Range	75072724	07/11/02	Surface	100	89	0	0	0
Naval Gun Fire Range	75072724	07/23/02	Surface	25	0	23	0	0
Naval Gun Fire Range	75072724	11/20/01	Surface	2,800	1,538	250	0	0
Naval Gun Fire Range	75072724	02/25/03	BIP Generated	70	0	71	0	0
Naval Gun Fire Range	75072724	06/17/02	BIP Generated	20	0	24	0	0
Naval Gun Fire Range	75072725	11/14/01	Surface	1,200	490	215	0	0
Naval Gun Fire Range	75072725	11/20/01	Surface	2	0	2	0	0
Naval Gun Fire Range	75072726	09/26/01	Surface	2,200	885	151	0	0
Naval Gun Fire Range	75072726	10/22/01	Surface	53	0	35	0	0
Naval Gun Fire Range	75072727	10/22/01	Surface	31	0	27	0	0
Naval Gun Fire Range	75072727	09/26/01	Surface	1,800	436	119	0	0
Naval Gun Fire Range	75072728	09/26/01	Surface	2,500	1,770	95	0	0
Naval Gun Fire Range	75072728	10/23/01	Surface	139	17	84	0	0
Naval Gun Fire Range	75072729	10/17/01	Surface	55	57	0	0	0
Naval Gun Fire Range	75072729	10/17/01	Surface	65	53	0	0	0
Naval Gun Fire Range	75072729	08/22/01	Surface	2,000	939	293	0	0
Naval Gun Fire Range	75072730	08/28/01	Surface	2,600	1,295	1,262	0	0
Naval Gun Fire Range	75072730	09/24/01	Surface	160	60	120	0	0
Naval Gun Fire Range	75072731	10/16/03	Subsurface	1,030	0	608	26	0
Naval Gun Fire Range	75072731	07/13/00	Subsurface	2	2	0	0	0
Naval Gun Fire Range	75072731	03/27/00	Subsurface	273	87	180	0	0
Naval Gun Fire Range	75072731	09/18/00	Subsurface	25	0	23	0	0
Naval Gun Fire Range	75072731	02/11/02	Surface	35	36	0	0	0
Naval Gun Fire Range	75072731	06/12/02	Surface	1	0	1	0	0
Naval Gun Fire Range	75072731	03/08/00	Surface	285	10	280	0	0
Naval Gun Fire Range	75072731	03/01/00	Surface	35	0	35	0	0
Naval Gun Fire Range	75072731	11/13/03	Surface	60	0	0	60	0
Naval Gun Fire Range	75072731	03/01/00	Surface	35	0	35	0	0
Puu Moiwi	75072731	10/16/03	Subsurface	1,030	0	608	26	0

UXO Remnant Summary  
Island Wide Summary

Work Area	GMU	Date	Source	Field Weight	Requiring Thermal Treatment (lbs)	Requiring Demil (lbs)	No Treatment Required (lbs)	Non-Hazardous Candle Material (lbs)
Puu Moiwi	75072731	07/13/00	Subsurface	2	2	0	0	0
Puu Moiwi	75072731	03/27/00	Subsurface	273	87	180	0	0
Puu Moiwi	75072731	09/18/00	Subsurface	25	0	23	0	0
Puu Moiwi	75072731	10/07/99	Surface	895	237	820	0	0
Puu Moiwi	75072731	02/11/02	Surface	35	36	0	0	0
Puu Moiwi	75072731	06/12/02	Surface	1	0	1	0	0
Puu Moiwi	75072731	03/08/00	Surface	285	10	280	0	0
Puu Moiwi	75072731	03/01/00	Surface	35	0	35	0	0
Puu Moiwi	75072731	11/13/03	Surface	60	0	0	60	0
Upper K1 Road	75072731	10/16/03	Subsurface	1,030	0	608	26	0
Upper K1 Road	75072731	07/13/00	Subsurface	2	2	0	0	0
Upper K1 Road	75072731	03/27/00	Subsurface	273	87	180	0	0
Upper K1 Road	75072731	09/18/00	Subsurface	25	0	23	0	0
Upper K1 Road	75072731	10/07/99	Surface	895	237	820	0	0
Upper K1 Road	75072731	11/13/03	Surface	60	0	0	60	0
Upper K1 Road	75072731	10/07/99	Surface	895	237	820	0	0
Upper K1 Road	75072731	02/11/02	Surface	35	36	0	0	0
Upper K1 Road	75072731	06/12/02	Surface	1	0	1	0	0
Upper K1 Road	75072731	03/08/00	Surface	285	10	280	0	0
Naval Gun Fire Range	75072732	09/18/00	Subsurface	25	0	23	0	0
Naval Gun Fire Range	75072732	03/29/00	Subsurface	227	879	343	0	0
Naval Gun Fire Range	75072732	07/13/00	Subsurface	2	0	6	0	0
Naval Gun Fire Range	75072732	07/18/00	Subsurface	25	0	25	0	0
Naval Gun Fire Range	75072732	11/13/03	Subsurface	2	0	2	0	0
Naval Gun Fire Range	75072732	10/15/03	Subsurface	15	0	0	15	0
Naval Gun Fire Range	75072732	12/09/03	Subsurface	110	100	0	0	0
Naval Gun Fire Range	75072732	10/07/99	Surface	575	500	147	0	0
Naval Gun Fire Range	75072732	03/07/00	Surface	760	53	701	0	0
Naval Gun Fire Range	75072732	01/03/01	Surface	7	0	6	0	0
Naval Gun Fire Range	75072732	12/28/00	Surface	165	92	4	0	0
Naval Gun Fire Range	75072732	04/12/00	Surface	233	13	137	0	0
Naval Gun Fire Range	75072732	03/01/00	Surface	246	42	202	0	0
Naval Gun Fire Range	75072732	02/11/02	Surface	145	153	0	0	0
Naval Gun Fire Range	75072732	02/27/04	BIP Generated	120	37	79	0	0
Puu Moiwi	75072732	09/18/00	Subsurface	25	0	23	0	0
Puu Moiwi	75072732	03/29/00	Subsurface	227	879	343	0	0
Puu Moiwi	75072732	07/13/00	Subsurface	2	0	6	0	0
Puu Moiwi	75072732	07/18/00	Subsurface	25	0	25	0	0
Puu Moiwi	75072732	11/13/03	Subsurface	2	0	2	0	0
Puu Moiwi	75072732	10/15/03	Subsurface	15	0	0	15	0
Puu Moiwi	75072732	12/09/03	Subsurface	110	100	0	0	0
Puu Moiwi	75072732	04/02/02	Surface	145	0	125	0	0
Puu Moiwi	75072732	10/07/99	Surface	575	500	147	0	0
Puu Moiwi	75072732	03/07/00	Surface	760	53	701	0	0
Puu Moiwi	75072732	01/03/01	Surface	7	0	6	0	0

UXO Remnant Summary  
Island Wide Summary

Work Area	GMU	Date	Source	Field Weight	Requiring Thermal Treatment (lbs)	Requiring Demil (lbs)	No Treatment Required (lbs)	Non-Hazardous Candle Material (lbs)
Puu Moiwi	75072732	12/28/00	Surface	165	92	4	0	0
Puu Moiwi	75072732	04/12/00	Surface	233	13	137	0	0
Puu Moiwi	75072732	03/01/00	Surface	246	42	202	0	0
Puu Moiwi	75072732	02/11/02	Surface	145	153	0	0	0
Puu Moiwi	75072732	04/02/02	Surface	145	0	125	0	0
Puu Moiwi	75072732	02/27/04	BIP Generated	120	37	79	0	0
Upper K1 Road	75072732	07/18/00	Subsurface	25	0	25	0	0
Upper K1 Road	75072732	11/13/03	Subsurface	2	0	2	0	0
Upper K1 Road	75072732	10/15/03	Subsurface	15	0	0	15	0
Upper K1 Road	75072732	12/09/03	Subsurface	110	100	0	0	0
Upper K1 Road	75072732	09/18/00	Subsurface	25	0	23	0	0
Upper K1 Road	75072732	03/29/00	Subsurface	227	879	343	0	0
Upper K1 Road	75072732	07/13/00	Subsurface	2	0	6	0	0
Upper K1 Road	75072732	04/02/02	Surface	145	0	125	0	0
Upper K1 Road	75072732	03/07/00	Surface	760	53	701	0	0
Upper K1 Road	75072732	01/03/01	Surface	7	0	6	0	0
Upper K1 Road	75072732	12/28/00	Surface	165	92	4	0	0
Upper K1 Road	75072732	04/12/00	Surface	233	13	137	0	0
Upper K1 Road	75072732	10/07/99	Surface	575	500	147	0	0
Upper K1 Road	75072732	03/01/00	Surface	246	42	202	0	0
Upper K1 Road	75072732	02/11/02	Surface	145	153	0	0	0
Upper K1 Road	75072732	02/27/04	BIP Generated	120	37	79	0	0
Puu Moiwi	75072733	07/20/00	Subsurface	25	21	0	0	0
Puu Moiwi	75072733	04/03/00	Subsurface	839	605	20	0	0
Puu Moiwi	75072733	04/12/00	Subsurface	135	96	9	0	0
Puu Moiwi	75072733	08/30/00	Subsurface	50	0	48	0	0
Puu Moiwi	75072733	07/17/00	Subsurface	210	157	12	0	0
Puu Moiwi	75072733	06/12/02	Surface	23	21	0	0	0
Puu Moiwi	75072733	02/11/04	Surface	15	15	0	0	0
Puu Moiwi	75072733	01/03/01	Surface	56	0	45	0	0
Puu Moiwi	75072733	12/28/00	Surface	1,500	2,053	0	0	0
Puu Moiwi	75072733	02/15/00	Surface	10,629	2,116	2,433	0	0
Puu Moiwi	75072733	11/12/03	Surface	25	0	0	25	0
Puu Moiwi	75072733	11/12/03	Surface	25	0	0	25	0
Puu Moiwi	75072733	05/04/00	BIP Generated	25	25	0	0	0
Upper K1 Road	75072733	07/20/00	Subsurface	25	21	0	0	0
Upper K1 Road	75072733	04/03/00	Subsurface	839	605	20	0	0
Upper K1 Road	75072733	04/12/00	Subsurface	135	96	9	0	0
Upper K1 Road	75072733	08/30/00	Subsurface	50	0	48	0	0
Upper K1 Road	75072733	07/17/00	Subsurface	210	157	12	0	0
Upper K1 Road	75072733	02/11/02	Surface	210	216	0	0	0
Upper K1 Road	75072733	06/12/02	Surface	23	21	0	0	0
Upper K1 Road	75072733	02/11/04	Surface	15	15	0	0	0
Upper K1 Road	75072733	01/03/01	Surface	56	0	45	0	0
Upper K1 Road	75072733	12/28/00	Surface	1,500	2,053	0	0	0

UXO Remnant Summary  
Island Wide Summary

Work Area	GMU	Date	Source	Field Weight	Requiring Thermal Treatment (lbs)	Requiring Demil (lbs)	No Treatment Required (lbs)	Non-Hazardous Candle Material (lbs)
Upper K1 Road	75072733	02/15/00	Surface	10,629	2,116	2,433	0	0
Upper K1 Road	75072733	05/04/00	BIP Generated	25	25	0	0	0
Puu Moiwi	75072734	01/09/01	Subsurface	6	3	0	0	0
Puu Moiwi	75072734	05/02/00	Subsurface	200	207	0	0	0
Puu Moiwi	75072734	03/14/00	Subsurface	30	12	0	0	0
Puu Moiwi	75072734	11/02/99	Surface	160	23	105	0	0
Puu Moiwi	75072734	12/27/00	Surface	1,100	567	67	0	0
Puu Moiwi	75072734	10/06/99	Surface	75	85	0	0	0
Puu Moiwi	75072734	05/08/00	Surface	25	0	28	0	0
Puu Moiwi	75072734	01/03/01	Surface	4	0	4	0	0
Upper K1 Road	75072734	03/14/00	Subsurface	30	12	0	0	0
Upper K1 Road	75072734	01/09/01	Subsurface	6	3	0	0	0
Upper K1 Road	75072734	05/02/00	Subsurface	200	207	0	0	0
Upper K1 Road	75072734	11/02/99	Surface	160	23	105	0	0
Upper K1 Road	75072734	12/27/00	Surface	1,100	567	67	0	0
Upper K1 Road	75072734	10/06/99	Surface	75	85	0	0	0
Upper K1 Road	75072734	05/08/00	Surface	25	0	28	0	0
Upper K1 Road	75072734	01/03/01	Surface	4	0	4	0	0
Puu Moiwi	75072735	01/28/02	Surface	200	170	0	0	0
Puu Moiwi	75072735	07/02/02	Surface	15	0	14	0	0
Puu Moiwi	75072736	01/24/02	Surface	2,000	265	245	0	0
Puu Moiwi	75072736	01/24/02	Surface	400	79	67	0	0
Puu Moiwi	75072736	02/12/03	BIP Generated	140	0	137	0	0
Puu Moiwi	75072737	02/07/02	Surface	285	46	128	0	0
Puu Moiwi	75072738	02/13/02	Surface	1,990	142	1,633	0	0
Puu Moiwi	75072738	03/24/03	BIP Generated	990	0	971	22	0
Naval Gun Fire Range	75072739	07/29/02	Surface	135	0	121	0	0
Puu Moiwi	75072739	02/13/02	Surface	1,070	0	1,210	0	0
Naval Gun Fire Range	75072740	09/10/01	Surface	905	156	576	0	0
Naval Gun Fire Range	75072740	10/11/01	Surface	10	11	0	0	0
Naval Gun Fire Range	75072741	09/10/01	Surface	1,105	460	842	0	0
Naval Gun Fire Range	75072742	08/30/01	Surface	460	41	370	0	0
Naval Gun Fire Range	75072742	10/01/01	Surface	1	1	0	0	0
Naval Gun Fire Range	75072742	04/24/02	BIP Generated	15	0	16	0	0
Naval Gun Fire Range	75072743	08/22/01	Surface	245	87	194	0	0
Naval Gun Fire Range	75072743	10/01/01	Surface	2	2	0	0	0
Naval Gun Fire Range	75072744	10/25/01	Surface	70	0	62	0	0
Naval Gun Fire Range	75072744	08/22/01	Surface	600	186	401	0	0
Naval Gun Fire Range	75072744	04/24/02	BIP Generated	55	0	32	0	0
Naval Gun Fire Range	75072745	10/03/01	Surface	205	0	240	0	0
Naval Gun Fire Range	75072746	11/07/01	Surface	5	0	5	0	0
Naval Gun Fire Range	75072746	10/03/01	Surface	956	333	542	0	0
Naval Gun Fire Range	75072747	10/16/01	Surface	12	12	0	0	0
Naval Gun Fire Range	75072747	09/27/01	Surface	485	60	165	0	0
Naval Gun Fire Range	75072748	09/26/01	Surface	1,060	420	658	0	0

UXO Remnant Summary  
Island Wide Summary

Work Area	GMU	Date	Source	Field Weight	Requiring Thermal Treatment (lbs)	Requiring Demil (lbs)	No Treatment Required (lbs)	Non-Hazardous Candle Material (lbs)
Naval Gun Fire Range	75072748	10/16/01	Surface	70	0	64	0	0
Naval Gun Fire Range	75072749	10/11/01	Surface	15	11	0	0	0
Naval Gun Fire Range	75072749	09/24/01	Surface	1,185	820	594	0	0
Naval Gun Fire Range	75072749	06/17/02	BIP Generated	62	4	59	0	0
Naval Gun Fire Range	75072750	08/22/01	Surface	50	0	48	0	0
Naval Gun Fire Range	75072750	07/31/01	Surface	420	256	139	0	0
Naval Gun Fire Range	75072751	08/22/01	Surface	50	0	52	0	0
Naval Gun Fire Range	75072751	07/31/01	Surface	440	169	193	0	0
Naval Gun Fire Range	75072751	04/22/02	BIP Generated	114	0	86	0	0
Naval Gun Fire Range	75072752	10/16/01	Surface	115	0	125	0	0
Naval Gun Fire Range	75072752	09/17/01	Surface	160	136	0	0	0
Naval Gun Fire Range	75072753	09/17/01	Surface	534	210	186	0	0
Naval Gun Fire Range	75072753	10/04/01	Surface	74	16	68	0	0
Naval Gun Fire Range	75072753	09/17/01	Surface	534	210	186	0	0
Naval Gun Fire Range	75072754	09/06/01	Surface	299	130	79	0	0
Naval Gun Fire Range	75072754	10/04/01	Surface	193	10	131	0	0
Naval Gun Fire Range	75072755	09/26/01	Surface	160	109	11	0	0
Naval Gun Fire Range	75072755	08/02/01	Surface	595	286	87	0	0
Naval Gun Fire Range	75072756	10/18/01	Surface	140	0	146	0	0
Naval Gun Fire Range	75072756	07/03/01	Surface	120	85	100	0	0
Naval Gun Fire Range	75072757	04/10/01	Surface	255	74	141	0	0
Kuheeia	75072758	01/31/01	Surface	185	59	70	0	0
Kuheeia	75072759	01/31/01	Surface	165	72	44	0	0
Kuheeia	75072760	01/22/01	Surface	10	0	7	0	0
Kuheeia	75072760	01/10/01	Surface	35	28	0	0	0
Kuheeia	75072760	03/04/02	BIP Generated	15	8	0	0	0
Kuheeia	75072761	01/11/01	Surface	60	51	0	0	0
Kuheeia	75072762	05/07/01	Surface	65	44	7	0	0
Kuheeia	75072763	05/08/01	Surface	135	79	11	0	0
Kuheeia	75072764	01/22/01	Surface	10	0	8	0	0
Kuheeia	75072764	01/15/01	Surface	90	0	63	0	0
Kuheeia	75072765	12/20/00	Surface	45	33	3	0	0
Kuheeia	75072768	12/06/00	Surface	180	210	0	0	0
Kuheeia	75072769	12/20/00	Surface	40	32	3	0	0
Kuheeia	75072772	01/04/01	Surface	130	20	45	0	0
Kuheeia	75072773	01/03/01	Surface	185	33	81	0	0
Kuheeia	75072774	01/03/01	Surface	65	3	35	0	0
Kuheeia	75072777	02/24/03	Subsurface	36	27	0	0	0
Kuheeia	75072778	07/15/02	Subsurface	70	2	65	0	0
Kuheeia	75072778	03/06/01	Surface	200	36	145	0	0
Kuheeia	75072778	03/19/01	Surface	2	2	0	0	0
Kuheeia	75072779	07/03/02	Subsurface	4	7	1	0	0
Kuheeia	75072779	05/08/02	Subsurface	15	13	0	0	0
Kuheeia	75072779	06/03/02	Surface	16	0	18	0	0
Kuheeia	75072780	02/25/03	Subsurface	20			16	



UXO Remnant Summary  
Island Wide Summary

Work Area	GMU	Date	Source	Field Weight	Requiring Thermal Treatment (lbs)	Requiring Demil (lbs)	No Treatment Required (lbs)	Non-Hazardous Candle Material (lbs)
Kuheeia	75072780	04/10/03	Subsurface	10	6			
Kuheeia	75072780	04/24/01	Surface	25	22			
Kuheeia	75072781	02/25/03	Subsurface	20	14	0	0	0
Kuheeia	75072781	04/25/01	Surface	75	7	35	0	0
Kuheeia	75072785	09/27/01	Surface	30	11	0	0	0
Kuheeia	75072786	10/31/01	Surface	25	24	0	0	0
Kuheeia	75072786	09/20/01	Surface	30	32	1	0	0
Kuheeia	75072789	09/17/01	Surface	15	7	2	0	0
Kuheeia	75072790	05/07/02	Surface	5	0	6	0	0
Kuheeia	75072790	04/01/02	Surface	30	20	5	0	0
Kuheeia	75072791	03/28/02	Surface	35	24	0	0	0
Kamohio	75072792	03/05/03	Subsurface	6	0	6	0	0
Kuheeia	75072792	03/05/03	Subsurface	6	0	6	0	0
Kuheeia	75072792	01/27/03	Subsurface	5	0	0	5	0
Kuheeia	75072792	11/06/02	Surface	20	0	16	0	0
Kamohio	75082712	07/17/03	Surface	35	0	0	12	0
Kamohio	75082713	09/03/03	Surface	5	0	0	0	5
Kamohio	75082713	07/21/03	Surface	75	30	0	0	0
Kamohio	75082713	09/03/03	Surface	100	0	70	0	0
Kamohio	75082714	05/28/03	Surface	245	0	6	188	0
Kamohio	75082714	09/22/03	BIP Generated	65	0	51	0	0
Kamohio	75082715	05/21/03	Surface	101	18	41	16	0
Kamohio	75082716	06/12/03	Surface	76	0	75	0	0
Kamohio	75082716	05/20/03	Surface	358	64	146	56	0
Kamohio	75082717	07/14/03	Surface	2	0	2	0	0
Kamohio	75082717	07/01/03	Surface	450	0	0	364	0
Kamohio	75082717	09/22/03	BIP Generated	10	0	8	0	0
Kamohio	75082718	06/30/03	Surface	2	0	1	0	0
Kamohio	75082718	10/23/03	Surface	60	10	6	18	0
Kamohio	75082718	06/23/03	Surface	415	58	329	0	0
Kamohio	75082718	09/22/03	BIP Generated	25	0	10	0	0
Kamohio	75082719	06/12/03	Surface	1,400	210	209	211	0
Naval Gun Fire Range	75082719	06/23/03	Surface	5	0	3	0	0
Naval Gun Fire Range	75082720	06/13/02	Surface	2,800	2,618	211	0	0
Naval Gun Fire Range	75082720	07/23/02	Surface	6	0	9	0	0
Naval Gun Fire Range	75082721	06/20/02	Surface	1,500	1,040	10	0	0
Naval Gun Fire Range	75082721	07/23/02	Surface	109	0	112	0	0
Naval Gun Fire Range	75082722	06/20/02	Surface	3,500	1,160	71	0	0
Naval Gun Fire Range	75082722	07/23/02	Surface	60	0	55	0	0
Naval Gun Fire Range	75082723	06/27/02	Surface	2,000	1,722	264	0	0
Naval Gun Fire Range	75082723	07/23/02	Surface	85	0	83	0	0
Naval Gun Fire Range	75082724	10/22/02	Surface	470	36	211	210	0
Naval Gun Fire Range	75082724	11/18/02	Surface	53	0	55	0	0
Naval Gun Fire Range	75082724	07/03/02	Surface	2,500	403	196	3,357	0
Naval Gun Fire Range	75082724	08/28/02	Surface	100	0	105	0	0

UXO Remnant Summary  
Island Wide Summary

Work Area	GMU	Date	Source	Field Weight	Requiring Thermal Treatment (lbs)	Requiring Demil (lbs)	No Treatment Required (lbs)	Non-Hazardous Candle Material (lbs)
Naval Gun Fire Range	75082725	02/21/01	Surface	320	124	141	0	0
Naval Gun Fire Range	75082725	01/17/02	Surface	6,000	3,396	1,502	0	0
Naval Gun Fire Range	75082725	07/11/02	Surface	300	266	0	0	0
Naval Gun Fire Range	75082726	01/17/02	Surface	500	261	84	0	0
Naval Gun Fire Range	75082726	02/21/02	Surface	74	0	62	0	0
Naval Gun Fire Range	75082727	04/02/02	Surface	450	192	10	0	0
Naval Gun Fire Range	75082727	01/17/02	Surface	1,000	309	106	0	0
Naval Gun Fire Range	75082727	03/20/02	Surface	269	0	275	0	0
Naval Gun Fire Range	75082728	02/25/02	Surface	203	0	229	0	0
Naval Gun Fire Range	75082728	01/10/02	Surface	2,000	1,587	1,820	0	0
Naval Gun Fire Range	75082729	01/02/02	Surface	250	140	157	0	0
Naval Gun Fire Range	75082730	12/11/01	Surface	1,000	931	28	0	0
Naval Gun Fire Range	75082730	01/02/02	Surface	490	0	457	0	0
Naval Gun Fire Range	75082731	12/11/01	Surface	1,000	739	32	0	0
Naval Gun Fire Range	75082731	12/28/01	Surface	425	0	482	0	0
Naval Gun Fire Range	75082732	12/24/03	Subsurface	25	25	0	0	0
Naval Gun Fire Range	75082732	04/05/00	Subsurface	228	99	105	0	0
Naval Gun Fire Range	75082732	12/29/01	Surface	1,600	201	1,157	0	0
Naval Gun Fire Range	75082732	06/12/02	Surface	490	28	426	0	0
Naval Gun Fire Range	75082733	04/05/00	Subsurface	3,632	1,030	493	0	0
Naval Gun Fire Range	75082733	07/20/00	Subsurface	50	0	48	0	0
Naval Gun Fire Range	75082733	10/14/03	Subsurface	4	2	0	0	0
Naval Gun Fire Range	75082733	10/14/03	Subsurface	4	2	0	0	0
Naval Gun Fire Range	75082733	04/13/00	Surface	28	24	0	0	0
Naval Gun Fire Range	75082733	12/29/01	Surface	3,000	2,611	1,966	0	0
Naval Gun Fire Range	75082733	01/09/02	Surface	200	49	160	0	0
Upper K1 Road	75082733	11/13/03	Subsurface	1	1	0	0	0
Upper K1 Road	75082733	07/20/00	Subsurface	50	0	48	0	0
Upper K1 Road	75082733	04/05/00	Subsurface	3,632	1,030	493	0	0
Upper K1 Road	75082733	01/09/02	Surface	200	49	160	0	0
Upper K1 Road	75082733	12/29/01	Surface	3,000	2,611	1,966	0	0
Upper K1 Road	75082733	04/13/00	Surface	28	24	0	0	0
Naval Gun Fire Range	75082734	05/01/00	Subsurface	200	256	55	0	0
Naval Gun Fire Range	75082734	07/10/00	Subsurface	85	63	14	0	0
Naval Gun Fire Range	75082734	01/09/02	Surface	155	0	160	0	0
Puu Moiwi	75082734	05/08/00	Subsurface	7	0	7	0	0
Puu Moiwi	75082734	07/10/00	Subsurface	85	63	14	0	0
Puu Moiwi	75082734	05/01/00	Subsurface	200	256	55	0	0
Puu Moiwi	75082734	07/10/00	Subsurface	85	63	14	0	0
Upper K1 Road	75082734	05/08/00	Subsurface	7	0	7	0	0
Upper K1 Road	75082734	05/01/00	Subsurface	200	256	55	0	0
Upper K1 Road	75082734	01/09/02	Surface	155	0	160	0	0
Upper K1 Road	75082734	01/09/02	Surface	155	0	160	0	0
Puu Moiwi	75082735	02/11/02	Surface	80	76	0	0	0
Puu Moiwi	75082735	06/12/02	Surface	5	0	5	0	0

UXO Remnant Summary  
Island Wide Summary

Work Area	GMU	Date	Source	Field Weight	Requiring Thermal Treatment (lbs)	Requiring Demil (lbs)	No Treatment Required (lbs)	Non-Hazardous Candle Material (lbs)
Puu Moiwi	75082736	02/04/02	Surface	200	86	68	0	0
Puu Moiwi	75082737	07/25/02	Surface	5	0	5	0	0
Puu Moiwi	75082737	02/07/02	Surface	95	67	2	0	0
Puu Moiwi	75082738	02/06/02	Surface	625	246	399	0	0
Puu Moiwi	75082738	07/25/02	Surface	112	0	106	0	0
Naval Gun Fire Range	75082739	07/29/02	Surface	90	81	2	0	0
Puu Moiwi	75082739	02/06/02	Surface	160	121	0	0	0
Naval Gun Fire Range	75082740	10/11/01	Surface	165	20	120	0	0
Naval Gun Fire Range	75082741	10/18/01	Surface	210	26	183	0	0
Naval Gun Fire Range	75082741	11/07/01	Surface	5	0	2	0	0
Naval Gun Fire Range	75082742	11/07/01	Surface	10	0	9	0	0
Naval Gun Fire Range	75082742	10/18/01	Surface	40	0	32	0	0
Naval Gun Fire Range	75082743	10/25/01	Surface	180	78	118	0	0
Naval Gun Fire Range	75082743	11/08/01	Surface	45	0	40	0	0
Naval Gun Fire Range	75082743	04/24/02	BIP Generated	105	8	91	0	0
Naval Gun Fire Range	75082744	10/30/01	Surface	316	46	165	0	0
Naval Gun Fire Range	75082744	04/24/02	BIP Generated	60	0	62	0	0
Naval Gun Fire Range	75082745	12/11/01	Surface	350	54	219	0	0
Naval Gun Fire Range	75082746	12/18/01	Surface	285	132	126	0	0
Naval Gun Fire Range	75082746	02/27/02	Surface	55	0	48	0	0
Naval Gun Fire Range	75082746	06/18/02	BIP Generated	88	8	64	0	0
Naval Gun Fire Range	75082747	12/19/01	Surface	220	127	47	0	0
Naval Gun Fire Range	75082747	02/14/02	Surface	10	11	0	0	0
Naval Gun Fire Range	75082747	06/17/02	BIP Generated	123	2	121	0	0
Naval Gun Fire Range	75082748	02/14/02	Surface	104	0	107	0	0
Naval Gun Fire Range	75082748	12/28/01	Surface	590	121	492	0	0
Naval Gun Fire Range	75082749	12/20/01	Surface	469	272	63	0	0
Naval Gun Fire Range	75082749	03/12/02	Surface	70	0	66	0	0
Naval Gun Fire Range	75082750	01/24/02	Surface	188	0	198	0	0
Naval Gun Fire Range	75082750	01/04/02	Surface	440	158	129	0	0
Naval Gun Fire Range	75082751	01/24/02	Surface	138	0	125	0	0
Naval Gun Fire Range	75082751	01/08/02	Surface	190	43	64	0	0
Naval Gun Fire Range	75082752	01/09/02	Surface	175	72	16	0	0
Naval Gun Fire Range	75082753	06/25/02	Surface	76	0	78	0	0
Naval Gun Fire Range	75082753	01/22/02	Surface	250	71	106	0	0
Naval Gun Fire Range	75082753	12/12/02	BIP Generated	138	0	127	0	0
Naval Gun Fire Range	75082754	01/10/02	Surface	135	101	0	0	0
Naval Gun Fire Range	75082754	01/24/02	Surface	8	12	0	0	0
Naval Gun Fire Range	75082755	09/26/01	Surface	190	0	142	0	0
Naval Gun Fire Range	75082755	07/30/01	Surface	420	153	111	0	0
Naval Gun Fire Range	75082756	04/11/01	Surface	110	21	70	0	0
Naval Gun Fire Range	75082756	02/06/01	Surface	100	99	0	0	0
Naval Gun Fire Range	75082756	11/21/01	BIP Generated	5	3	0	0	0
Kuheeia	75082757	02/14/01	Surface	94	0	69	0	0
Naval Gun Fire Range	75082757	02/06/01	Surface	350	91	107	0	0

UXO Remnant Summary  
Island Wide Summary

Work Area	GMU	Date	Source	Field Weight	Requiring Thermal Treatment (lbs)	Requiring Demil (lbs)	No Treatment Required (lbs)	Non-Hazardous Candle Material (lbs)
Naval Gun Fire Range	75082757	04/10/01	Surface	35	19	0	0	0
Kuheeia	75082758	04/10/01	Surface	120	60	39	0	0
Kuheeia	75082759	02/05/01	Surface	45	47	34	0	0
Kuheeia	75082759	02/14/01	Surface	500	0	459	0	0
Kuheeia	75082762	05/01/01	Surface	40	13	5	0	0
Kuheeia	75082763	05/02/01	Surface	35	19	0	0	0
Kuheeia	75082765	02/06/01	Surface	2	0	2	0	0
Kuheeia	75082765	02/01/01	Surface	70	51	5	0	0
Kuheeia	75082766	02/01/01	Surface	45	38	0	0	0
Kuheeia	75082766	01/14/01	Surface	40	8	30	0	0
Kuheeia	75082767	02/01/01	Surface	35	29	0	0	0
Kuheeia	75082767	11/14/01	Surface	85	18	30	0	0
Kuheeia	75082768	11/30/01	Surface	150	32	66	0	0
Kuheeia	75082768	12/04/01	Surface	41	0	41	0	0
Kuheeia	75082768	02/01/01	Surface	94	72	5	0	0
Kuheeia	75082769	02/01/01	Surface	30	23	0	0	0
Kuheeia	75082769	12/04/01	Surface	1	0	1	0	0
Kuheeia	75082769	11/29/01	Surface	90	49	2	0	0
Kuheeia	75082770	07/24/02	Surface	10	10	0	0	0
Kuheeia	75082770	12/18/00	Surface	20	14	3	0	0
Kuheeia	75082770	12/29/00	Surface	50	0	48	0	0
Kuheeia	75082771	12/14/01	Surface	150	66	56	0	0
Kuheeia	75082771	03/04/02	BIP Generated	5	3	0	0	0
Kuheeia	75082772	12/19/00	Surface	25	25	3	0	0
Kuheeia	75082773	12/11/00	Surface	5	4	0	0	0
Kuheeia	75082774	12/07/00	Surface	12	12	0	0	0
Kuheeia	75082775	03/28/01	Surface	38	33	0	0	0
Kuheeia	75082776	03/06/01	Surface	1	1	0	0	0
Kuheeia	75082776	01/29/01	Surface	85	34	41	0	0
Kuheeia	75082777	04/22/03	Subsurface	20	3	5	5	0
Kuheeia	75082777	02/25/03	Subsurface	125	111	2	0	0
Kuheeia	75082777	03/18/03	Surface	10	0	9	0	0
Kuheeia	75082777	03/06/01	Surface	6	6	0	0	0
Kuheeia	75082777	02/20/01	Surface	240	88	125	0	0
Kuheeia	75082778	09/18/02	Subsurface	2	1	1	1	0
Kuheeia	75082778	06/04/02	Subsurface	70	29	31	0	0
Kuheeia	75082778	06/25/02	Subsurface	16	0	10	0	0
Kuheeia	75082778	02/20/01	Surface	30	18	4	0	0
Kuheeia	75082778	03/06/01	Surface	3	2	0	0	0
Kuheeia	75082779	02/20/02	Subsurface	30	16	0	0	0
Kuheeia	75082780	03/18/03	Subsurface	13	0	11	0	0
Kuheeia	75082780	02/25/03	Subsurface	10	8	0	0	0
Kuheeia	75082780	04/23/01	Surface	15	15	0	0	0
Kuheeia	75082785	08/29/01	Surface	1	0	1	0	0
Kuheeia	75082785	07/24/01	Surface	35	30	6	0	0

UXO Remnant Summary  
Island Wide Summary

Work Area	GMU	Date	Source	Field Weight	Requiring Thermal Treatment (lbs)	Requiring Demil (lbs)	No Treatment Required (lbs)	Non-Hazardous Candle Material (lbs)
Kuheeia	75082786	07/24/01	Surface	60	53	0	0	0
Kuheeia	75082787	07/23/01	Surface	45	61	0	0	0
Kuheeia	75082789	07/18/01	Surface	90	40	0	0	0
Kuheeia	75082792	07/26/01	Surface	40	4	16	0	0
Kuheeia	75082793	08/29/01	Surface	1	0	1	0	0
Kuheeia	75082793	07/26/01	Surface	150	106	0	0	0
Kamohio	75082794	07/26/01	Surface	5	4	0	0	0
Kamohio	75092706	06/23/03	Surface	70	13	20	25	0
Kamohio	75092707	06/18/03	Surface	35	13	0	0	0
Kamohio	75092708	07/30/03	Surface	51	2	0	0	0
Kamohio	75092710	08/01/03	Surface	85	69	0	0	0
Kamohio	75092711	07/03/03	Surface	46	12	4	0	0
Kamohio	75092711	09/03/03	Surface	5	0	3	0	0
Kamohio	75092712	07/09/03	Surface	125	0	72	22	0
Kamohio	75092713	07/10/03	Surface	170	45	0	15	0
Kamohio	75092713	09/03/03	Surface	25	10	0	0	0
Kamohio	75092714	06/18/03	Surface	138	0	136	0	0
Kamohio	75092714	06/02/03	Surface	87	51	0	0	0
Kamohio	75092715	06/03/03	Surface	90	65	0	0	0
Kamohio	75092716	06/30/03	Surface	320	78	67	85	0
Kamohio	75092716	07/21/03	Surface	2	0	2	0	0
Kamohio	75092717	06/25/03	Surface	715	512	42	0	0
Kamohio	75092717	07/14/03	Surface	10	0	8	0	0
Kamohio	75092718	06/26/03	Surface	475	6	39	355	0
Kamohio	75092718	07/10/03	Surface	2	0	1	0	0
Kamohio	75092719	06/11/03	Surface	1,160	171	172	174	0
Naval Gun Fire Range	75092719	06/18/03	Surface	15	0	7	0	0
Naval Gun Fire Range	75092720	06/13/02	Surface	1,600	1,167	102	0	0
Naval Gun Fire Range	75092720	07/23/02	Surface	30	0	31	0	0
Naval Gun Fire Range	75092721	06/20/02	Surface	1,800	1,512	40	0	0
Naval Gun Fire Range	75092721	07/23/02	Surface	111	0	104	0	0
Naval Gun Fire Range	75092722	06/20/02	Surface	1,500	1,215	259	0	0
Naval Gun Fire Range	75092722	07/27/02	Surface	115	0	109	0	0
Naval Gun Fire Range	75092723	09/10/02	Subsurface	10	0	11	0	0
Naval Gun Fire Range	75092723	07/27/02	Surface	235	0	232	0	0
Naval Gun Fire Range	75092723	06/27/02	Surface	4,000	3,723	642	0	0
Naval Gun Fire Range	75092724	07/03/02	Surface	2,250	245	504	1,621	0
Naval Gun Fire Range	75092724	08/28/02	Surface	75	0	75	0	0
Naval Gun Fire Range	75092725	01/17/02	Surface	3,000	981	207	0	0
Naval Gun Fire Range	75092726	02/19/02	Surface	629	0	605	0	0
Naval Gun Fire Range	75092726	04/23/02	Surface	375	315	6	0	0
Naval Gun Fire Range	75092726	05/29/02	Surface	36	0	31	0	0
Naval Gun Fire Range	75092726	01/17/02	Surface	7,500	2,640	265	0	0
Naval Gun Fire Range	75092727	01/17/02	Surface	900	483	24	0	0
Naval Gun Fire Range	75092727	02/19/02	Surface	143	0	138	0	0

UXO Remnant Summary  
Island Wide Summary

Work Area	GMU	Date	Source	Field Weight	Requiring Thermal Treatment (lbs)	Requiring Demil (lbs)	No Treatment Required (lbs)	Non-Hazardous Candle Material (lbs)
Naval Gun Fire Range	75092728	01/10/02	Surface	350	387	0	0	0
Naval Gun Fire Range	75092728	02/25/02	Surface	326	0	204	0	0
Naval Gun Fire Range	75092729	12/17/01	Surface	600	764	460	0	0
Naval Gun Fire Range	75092729	01/03/02	Surface	80	48	32	0	0
Naval Gun Fire Range	75092730	02/26/02	Surface	227	21	181	0	0
Naval Gun Fire Range	75092731	02/26/02	Surface	205	0	222	0	0
Naval Gun Fire Range	75092731	01/08/02	Surface	1,800	703	295	0	0
Naval Gun Fire Range	75092732	12/10/01	Surface	2,000	1,085	65	0	0
Naval Gun Fire Range	75092732	01/22/02	Surface	345	0	339	0	0
Naval Gun Fire Range	75092733	01/03/02	Surface	145	39	89	0	0
Naval Gun Fire Range	75092733	12/10/01	Surface	1,000	803	1,668	0	0
Naval Gun Fire Range	75092734	11/12/03	Subsurface	1	0	0	1	0
Naval Gun Fire Range	75092734	07/12/00	Subsurface	50	43	0	0	0
Naval Gun Fire Range	75092734	07/10/00	Subsurface	85	52	27	0	0
Naval Gun Fire Range	75092734	05/04/00	Subsurface	7	0	7	0	0
Naval Gun Fire Range	75092734	01/06/04	Surface	175	0	0	140	0
Naval Gun Fire Range	75092734	01/14/04	Surface	55	25	0	13	0
Naval Gun Fire Range	75092734	05/02/00	Surface	55	45	25	0	0
Naval Gun Fire Range	75092734	06/14/00	Surface	150	0	146	0	0
Naval Gun Fire Range	75092734	06/08/00	Surface	281	40	6	0	0
Naval Gun Fire Range	75092734	12/03/99	Surface	1,648	725	763	0	0
Puu Moiwi	75092734	11/12/03	Subsurface	1	0	0	1	0
Puu Moiwi	75092734	07/12/00	Subsurface	50	43	0	0	0
Puu Moiwi	75092734	07/10/00	Subsurface	85	52	27	0	0
Puu Moiwi	75092734	05/04/00	Subsurface	7	0	7	0	0
Puu Moiwi	75092734	10/06/99	Surface	140	140	0	0	0
Puu Moiwi	75092734	01/06/04	Surface	175	0	0	140	0
Puu Moiwi	75092734	01/14/04	Surface	55	25	0	13	0
Puu Moiwi	75092734	05/02/00	Surface	55	45	25	0	0
Puu Moiwi	75092734	06/14/00	Surface	150	0	146	0	0
Puu Moiwi	75092734	06/08/00	Surface	281	40	6	0	0
Puu Moiwi	75092734	12/03/99	Surface	1,648	725	763	0	0
Puu Moiwi	75092734	01/14/04	Surface	55	25	0	13	0
Upper K1 Road	75092734	11/12/03	Subsurface	1	0	0	1	0
Upper K1 Road	75092734	07/12/00	Subsurface	50	43	0	0	0
Upper K1 Road	75092734	07/10/00	Subsurface	85	52	27	0	0
Upper K1 Road	75092734	05/04/00	Subsurface	7	0	7	0	0
Upper K1 Road	75092734	10/06/99	Surface	140	140	0	0	0
Upper K1 Road	75092734	05/02/00	Surface	55	45	25	0	0
Upper K1 Road	75092734	06/14/00	Surface	150	0	146	0	0
Upper K1 Road	75092734	06/08/00	Surface	281	40	6	0	0
Upper K1 Road	75092734	12/03/99	Surface	1,648	725	763	0	0
Upper K1 Road	75092734	10/06/99	Surface	140	140	0	0	0
Upper K1 Road	75092734	01/06/04	Surface	175	0	0	140	0
Puu Moiwi	75092735	01/14/04	Surface	1	0	0	1	0

UXO Remnant Summary  
Island Wide Summary

Work Area	GMU	Date	Source	Field Weight	Requiring Thermal Treatment (lbs)	Requiring Demil (lbs)	No Treatment Required (lbs)	Non-Hazardous Candle Material (lbs)
Puu Moiwi	75092735	01/14/04	Surface	1	0	0	1	0
Upper K1 Road	75092735	01/06/04	Surface	45	0	0	31	0
Puu Moiwi	75092736	02/04/02	Surface	920	406	209	0	0
Puu Moiwi	75092736	07/25/02	Surface	95	0	81	0	0
Puu Moiwi	75092737	02/14/02	Surface	175	181	4	0	0
Puu Moiwi	75092738	02/05/02	Surface	250	106	36	0	0
Puu Moiwi	75092738	07/25/02	Surface	60	0	62	0	0
Naval Gun Fire Range	75092739	07/29/02	Surface	110	0	104	0	0
Puu Moiwi	75092739	02/05/02	Surface	250	76	18	0	0
Naval Gun Fire Range	75092740	10/11/01	Surface	810	273	434	0	0
Naval Gun Fire Range	75092740	11/15/01	Surface	70	0	70	0	0
Naval Gun Fire Range	75092741	10/18/01	Surface	306	45	216	0	0
Naval Gun Fire Range	75092741	04/23/02	BIP Generated	35	17	11	0	0
Naval Gun Fire Range	75092742	10/18/01	Surface	536	146	320	0	0
Naval Gun Fire Range	75092742	11/15/01	Surface	10	0	7	0	0
Naval Gun Fire Range	75092743	10/25/01	Surface	677	242	630	0	0
Naval Gun Fire Range	75092743	11/20/01	Surface	7	0	5	0	0
Naval Gun Fire Range	75092744	10/30/01	Surface	918	180	687	0	0
Naval Gun Fire Range	75092744	11/13/01	Surface	160	0	151	0	0
Naval Gun Fire Range	75092745	02/27/02	Surface	2	0	2	0	0
Naval Gun Fire Range	75092745	12/12/01	Surface	500	80	428	0	0
Naval Gun Fire Range	75092746	12/18/01	Surface	410	203	285	0	0
Naval Gun Fire Range	75092746	03/28/02	Surface	69	0	64	0	0
Naval Gun Fire Range	75092746	02/26/02	Surface	402	0	405	0	0
Naval Gun Fire Range	75092747	02/14/02	Surface	70	0	64	0	0
Naval Gun Fire Range	75092747	12/28/01	Surface	300	160	158	0	0
Naval Gun Fire Range	75092748	02/05/02	Surface	140	0	131	0	0
Naval Gun Fire Range	75092748	12/28/01	Surface	175	106	38	0	0
Naval Gun Fire Range	75092749	02/05/02	Surface	146	0	127	0	0
Naval Gun Fire Range	75092749	12/20/01	Surface	490	209	199	0	0
Naval Gun Fire Range	75092749	06/17/02	BIP Generated	125	3	118	0	0
Naval Gun Fire Range	75092750	01/04/02	Surface	640	315	110	0	0
Naval Gun Fire Range	75092750	03/28/02	Surface	50	0	48	0	0
Naval Gun Fire Range	75092751	01/24/02	Surface	414	0	384	0	0
Naval Gun Fire Range	75092751	01/08/02	Surface	395	101	276	0	0
Naval Gun Fire Range	75092752	01/09/02	Surface	180	66	26	0	0
Naval Gun Fire Range	75092753	01/15/02	Surface	900	308	250	0	0
Naval Gun Fire Range	75092754	01/24/02	Surface	5	0	5	0	0
Naval Gun Fire Range	75092754	01/17/02	Surface	125	56	72	0	0
Naval Gun Fire Range	75092755	02/13/01	Surface	169	0	215	0	0
Naval Gun Fire Range	75092755	11/21/01	BIP Generated	15	14	1	0	0
Kuheeia	75092756	04/10/01	Surface	35	45	0	0	0
Kuheeia	75092757	02/06/01	Surface	185	149	0	0	0
Kuheeia	75092758	04/10/01	Surface	35	14	0	0	0
Kuheeia	75092758	05/08/01	Surface	70	0	62	0	0

UXO Remnant Summary  
Island Wide Summary

Work Area	GMU	Date	Source	Field Weight	Requiring Thermal Treatment (lbs)	Requiring Demil (lbs)	No Treatment Required (lbs)	Non-Hazardous Candle Material (lbs)
Kuheeia	75092758	09/25/01	Surface	110	28	61	0	0
Kuheeia	75092758	08/16/01	Surface	60	41	4	0	0
Kuheeia	75092758	02/06/01	Surface	150	98	48	0	0
Kuheeia	75092759	02/05/01	Surface	105	68	25	0	0
Kuheeia	75092760	01/17/01	Surface	55	43	5	0	0
Kuheeia	75092761	01/16/01	Surface	235	100	75	0	0
Kuheeia	75092761	01/25/01	Surface	5	4	0	0	0
Kuheeia	75092762	01/16/01	Surface	235	210	0	0	0
Kuheeia	75092763	05/07/01	Surface	35	15	0	0	0
Kuheeia	75092763	05/23/01	Surface	8	0	7	0	0
Kuheeia	75092763	01/22/01	Surface	100	54	25	0	0
Kuheeia	75092763	01/25/01	Surface	75	0	73	0	0
Kuheeia	75092764	01/25/01	Surface	13	0	10	0	0
Kuheeia	75092764	01/23/01	Surface	160	38	25	0	0
Kuheeia	75092765	01/24/01	Surface	100	25	75	0	0
Kuheeia	75092766	02/01/01	Surface	71	57	0	0	0
Kuheeia	75092766	12/03/01	Surface	6	1	2	0	0
Kuheeia	75092766	11/15/01	Surface	25	12	0	0	0
Kuheeia	75092767	02/01/01	Surface	75	68	0	0	0
Kuheeia	75092767	11/15/01	Surface	30	14	0	0	0
Kuheeia	75092767	12/03/01	Surface	1	0	1	0	0
Kuheeia	75092768	02/01/01	Surface	150	128	8	0	0
Kuheeia	75092768	11/20/01	Surface	105	85	2	0	0
Kuheeia	75092768	12/03/01	Surface	2	0	2	0	0
Kuheeia	75092769	11/19/01	Surface	60	25	0	0	0
Kuheeia	75092769	12/03/01	Surface	1	0	1	0	0
Kuheeia	75092770	12/29/00	Surface	69	0	66	0	0
Kuheeia	75092770	12/18/00	Surface	20	14	2	0	0
Kuheeia	75092771	12/14/00	Surface	95	108	0	0	0
Kuheeia	75092772	12/18/00	Surface	20	20	0	0	0
Kuheeia	75092773	12/19/00	Surface	50	52	4	0	0
Kuheeia	75092774	12/18/00	Surface	69	0	62	0	0
Kuheeia	75092774	12/07/00	Surface	38	42	0	0	0
Kuheeia	75092775	07/10/02	Subsurface	45	10	8	0	0
Kuheeia	75092775	02/27/01	Surface	45	11	22	0	0
Kuheeia	75092776	06/05/02	Subsurface	25	21	0	0	0
Kuheeia	75092776	07/08/02	Subsurface	6	1	1	3	0
Kuheeia	75092776	03/06/01	Surface	13	7	0	0	0
Kuheeia	75092776	02/26/01	Surface	20	16	0	0	0
Kuheeia	75092777	11/15/01	Subsurface	15	7	2	0	0
Kuheeia	75092777	03/12/02	Subsurface	4	7	0	0	0
Kuheeia	75092778	06/04/02	Subsurface	10	9	0	0	0
Kuheeia	75092778	02/26/01	Surface	20	15	0	0	0
Kuheeia	75092779	07/01/02	Subsurface	5	0	1	4	0
Kuheeia	75092779	05/08/02	Subsurface	10	3	5	0	0



UXO Remnant Summary  
Island Wide Summary

Work Area	GMU	Date	Source	Field Weight	Requiring Thermal Treatment (lbs)	Requiring Demil (lbs)	No Treatment Required (lbs)	Non-Hazardous Candle Material (lbs)
Kuheeia	75092781	04/11/01	Surface	70	21	0	0	0
Kuheeia	75092782	04/11/01	Surface	100	27	16	0	0
Kuheeia	75092784	04/23/01	Surface	30	27	2	0	0
Kuheeia	75092785	08/29/01	Surface	1	0	1	0	0
Kuheeia	75092785	07/25/01	Surface	30	16	0	0	0
Kuheeia	75092786	07/17/01	Surface	10	8	0	0	0
Kuheeia	75092787	07/17/01	Surface	10	22	2	0	0
Kuheeia	75092788	08/29/01	Surface	71	74	1	0	0
Kuheeia	75092788	07/17/01	Surface	30	8	0	0	0
Kuheeia	75092790	08/01/01	Surface	5	4	0	0	0
Kuheeia	75092791	08/01/01	Surface	40	22	0	0	0
Kuheeia	75092792	07/26/01	Surface	50	28	3	0	0
Kuheeia	75092793	07/26/01	Surface	100	63	3	0	0
Kamohio	75092794	07/26/01	Surface	50	22	4	0	0
Kamohio	75102704	07/14/03	Surface	175	0	121	33	0
Kamohio	75102705	07/10/03	Surface	90	0	72	13	0
Kamohio	75102706	06/25/03	Surface	260	48	0	61	0
Kamohio	75102706	07/31/03	Surface	40	0	30	0	0
Kamohio	75102707	06/19/03	Surface	245	95	0	0	0
Kamohio	75102707	07/31/03	Surface	26	0	20	0	0
Kamohio	75102709	07/31/03	Surface	40	31	0	0	0
Kamohio	75102710	08/04/03	Surface	40	8	8	0	0
Kamohio	75102710	09/03/03	Surface	50	0	35	0	0
Kamohio	75102711	07/22/03	Surface	20	8	0	0	0
Kamohio	75102711	09/03/03	Surface	2	0	1	0	0
Kamohio	75102712	07/14/03	Surface	165	43	0	13	0
Kamohio	75102712	10/20/03	BIP Generated	111	8	98	0	0
Kamohio	75102713	07/15/03	Surface	35	14	0	0	0
Kamohio	75102713	09/03/03	Surface	80	0	65	0	0
Kamohio	75102714	12/10/02	Surface	40	2	1	14	0
Kamohio	75102715	12/11/02	Surface	60	2	5	28	0
Kamohio	75102716	12/11/02	Surface	200	7	30	95	0
Kamohio	75102717	01/21/03	Surface	1	0	1	0	0
Kamohio	75102717	12/11/02	Surface	220	13	106	28	0
Kamohio	75102718	06/11/03	Surface	80	45	0	0	0
Kamohio	75102718	12/12/02	Surface	380	14	34	180	0
Kamohio	75102719	11/09/02	Surface	800	104	240	436	0
Kamohio	75102719	01/21/03	Surface	72	5	24	43	0
Kamohio	75102719	06/09/03	BIP Generated	130	30	40	37	0
Kamohio	75102720	12/02/02	Surface	1,800	65	70	853	0
Kamohio	75102720	12/16/02	Surface	72	3	6	34	0
Kamohio	75102721	07/15/03	Surface	2,000	241	50	312	0
Kamohio	75102721	08/01/03	Surface	10	0	6	0	0
Kamohio	75102722	08/01/03	Surface	120	0	90	0	0
Kamohio	75102722	07/13/03	Surface	3,150	380	150	491	0

UXO Remnant Summary  
Island Wide Summary

Work Area	GMU	Date	Source	Field Weight	Requiring Thermal Treatment (lbs)	Requiring Demil (lbs)	No Treatment Required (lbs)	Non-Hazardous Candle Material (lbs)
Kamohio	75102723	07/02/03	Surface	3,300	636	638	433	0
Kamohio	75102723	08/04/03	Surface	55	11	5	7	0
Kamohio	75102724	07/02/03	Surface	4,000	1,653	0	525	0
Kamohio	75102724	08/07/03	Surface	120	23	10	16	0
Kamohio	75102725	04/01/03	Surface	1,350	120	150	699	0
Kamohio	75102725	05/06/03	Surface	35	3	4	19	0
Kamohio	75102726	04/02/03	Surface	2,650	235	219	2,372	0
Kamohio	75102726	05/06/03	Surface	36	4	4	19	0
Kamohio	75102726	05/06/03	Surface	5	0	0	0	5
Kamohio	75102727	04/15/03	Surface	2,000	176	223	1,035	0
Kamohio	75102727	05/06/03	Surface	75	7	8	38	0
Kamohio	75102728	04/10/03	Surface	1,000	290	175	215	0
Kamohio	75102729	04/09/03	Surface	300	27	33	155	0
Kamohio	75102729	05/08/03	Surface	70	6	8	30	0
Kamohio	75102730	12/12/02	Surface	68	6	22	40	0
Kamohio	75102730	12/02/02	Surface	115	8	38	69	0
Kamohio	75102730	06/09/03	BIP Generated	140	32	45	30	0
Kamohio	75102731	12/05/02	Surface	280	18	134	36	0
Kamohio	75102731	01/14/03	Surface	30	0	25	3	0
Kamohio	75102732	12/05/02	Surface	1,930	132	119	278	0
Kamohio	75102732	01/14/03	Surface	230	22	111	40	0
Kamohio	75102733	11/21/02	Surface	5,300	289	361	1,761	0
Kamohio	75102733	12/16/02	Surface	281	0	271	0	0
Kamohio	75102734	11/15/02	Surface	500	20	21	185	0
Moaulanui	75102734	11/27/02	Surface	95	0	89	0	0
Upper K1 Road	75102734	11/27/02	Surface	95	0	89	0	0
Upper K1 Road	75102734	11/15/02	Surface	500	20	21	185	0
Moaulanui	75102735	11/12/03	Subsurface	50	0	0	50	0
Moaulanui	75102735	04/25/01	Subsurface	1	1	0	0	0
Moaulanui	75102735	05/02/00	Subsurface	30	34	0	0	0
Moaulanui	75102735	07/11/00	Subsurface	0	1	0	0	0
Naval Gun Fire Range	75102735	05/04/00	Subsurface	25	0	25	0	0
Naval Gun Fire Range	75102735	07/11/00	Subsurface	0	1	0	0	0
Naval Gun Fire Range	75102735	05/02/00	Subsurface	30	34	0	0	0
Naval Gun Fire Range	75102735	05/04/00	Subsurface	25	0	25	0	0
Naval Gun Fire Range	75102735	04/25/01	Subsurface	1	1	0	0	0
Naval Gun Fire Range	75102735	05/02/00	Subsurface	30	34	0	0	0
Upper K1 Road	75102735	11/12/03	Subsurface	50	0	0	50	0
Upper K1 Road	75102735	05/04/00	Subsurface	25	0	25	0	0
Upper K1 Road	75102735	04/25/01	Subsurface	1	1	0	0	0
Upper K1 Road	75102735	11/12/03	Subsurface	50	0	0	50	0
Upper K1 Road	75102735	07/11/00	Subsurface	0	1	0	0	0
Naval Gun Fire Range	75102736	07/23/02	Surface	60	0	60	0	0
Naval Gun Fire Range	75102737	07/22/02	Surface	200	0	191	0	0
Naval Gun Fire Range	75102737	08/21/02	Surface	25	0	23	0	0

UXO Remnant Summary  
Island Wide Summary

Work Area	GMU	Date	Source	Field Weight	Requiring Thermal Treatment (lbs)	Requiring Demil (lbs)	No Treatment Required (lbs)	Non-Hazardous Candle Material (lbs)
Naval Gun Fire Range	75102738	07/22/02	Surface	800	507	321	0	0
Naval Gun Fire Range	75102738	08/21/02	Surface	65	0	68	0	0
Naval Gun Fire Range	75102739	07/17/02	Surface	200	123	138	0	0
Naval Gun Fire Range	75102740	12/04/01	Surface	35	13	0	0	0
Naval Gun Fire Range	75102740	12/18/01	Surface	67	0	66	0	0
Naval Gun Fire Range	75102741	12/04/01	Surface	665	110	417	0	0
Naval Gun Fire Range	75102741	12/18/01	Surface	200	0	210	0	0
Naval Gun Fire Range	75102742	12/27/01	Surface	791	0	774	0	0
Naval Gun Fire Range	75102742	12/10/01	Surface	220	101	46	0	0
Naval Gun Fire Range	75102743	02/13/02	Surface	90	50	46	0	0
Naval Gun Fire Range	75102743	12/27/01	Surface	171	2	112	0	0
Naval Gun Fire Range	75102743	12/12/01	Surface	700	167	511	0	0
Naval Gun Fire Range	75102744	12/13/01	Surface	236	166	72	0	0
Naval Gun Fire Range	75102744	01/17/02	Surface	100	0	92	0	0
Naval Gun Fire Range	75102744	08/21/02	BIP Generated	15	16	0	0	0
Naval Gun Fire Range	75102745	01/14/02	Surface	281	3	260	0	0
Naval Gun Fire Range	75102745	12/18/01	Surface	960	80	712	0	0
Naval Gun Fire Range	75102746	12/23/02	Subsurface	40	0	35	0	0
Naval Gun Fire Range	75102746	02/06/02	Surface	230	74	50	0	0
Naval Gun Fire Range	75102746	08/21/02	BIP Generated	421	26	358	0	0
Naval Gun Fire Range	75102747	02/05/02	Surface	385	56	211	0	0
Naval Gun Fire Range	75102747	03/04/02	Surface	142	0	127	0	0
Naval Gun Fire Range	75102747	04/25/03	BIP Generated	70	0	60	0	0
Naval Gun Fire Range	75102748	02/05/02	Surface	20	20	2	0	0
Naval Gun Fire Range	75102748	01/09/01	Surface	380	85	252	0	0
Naval Gun Fire Range	75102749	02/05/02	Surface	3	0	3	0	0
Naval Gun Fire Range	75102749	01/02/02	Surface	350	59	1	0	0
Naval Gun Fire Range	75102750	01/03/02	Surface	500	127	284	0	0
Naval Gun Fire Range	75102750	02/07/02	Surface	69	0	68	0	0
Naval Gun Fire Range	75102751	08/21/02	Surface	74	8	71	0	0
Naval Gun Fire Range	75102751	02/07/02	Surface	50	0	48	0	0
Naval Gun Fire Range	75102751	01/23/02	Surface	140	12	67	0	0
Naval Gun Fire Range	75102752	06/25/02	Surface	69	0	61	0	0
Naval Gun Fire Range	75102752	06/13/02	Surface	150	104	24	0	0
Naval Gun Fire Range	75102752	12/12/02	BIP Generated	74	0	62	1	0
Naval Gun Fire Range	75102753	06/25/02	Surface	72	0	71	0	0
Naval Gun Fire Range	75102753	06/13/02	Surface	150	102	64	0	0
Naval Gun Fire Range	75102754	04/16/01	Surface	60	24	0	0	0
Naval Gun Fire Range	75102754	05/01/01	Surface	5	2	0	0	0
Naval Gun Fire Range	75102754	03/05/01	Surface	235	168	16	0	0
Kuheeia	75102755	03/01/01	Surface	155	139	26	0	0
Kuheeia	75102756	05/03/01	Surface	69	0	64	0	0
Kuheeia	75102756	04/12/01	Surface	25	10	22	0	0
Kuheeia	75102756	02/27/01	Surface	110	84	8	0	0
Kuheeia	75102757	02/26/01	Surface	265	144	123	0	0

UXO Remnant Summary  
Island Wide Summary

Work Area	GMU	Date	Source	Field Weight	Requiring Thermal Treatment (lbs)	Requiring Demil (lbs)	No Treatment Required (lbs)	Non-Hazardous Candle Material (lbs)
Kuheeia	75102758	04/11/01	Surface	10	11	0	0	0
Kuheeia	75102758	02/20/01	Surface	35	30	0	0	0
Kuheeia	75102759	02/14/01	Surface	95	23	66	0	0
Kuheeia	75102760	02/22/01	Surface	105	39	41	0	0
Kuheeia	75102761	02/22/01	Surface	100	56	17	0	0
Kuheeia	75102761	02/19/02	BIP Generated	3	2	0	0	0
Kuheeia	75102762	06/18/01	Surface	1	1	0	0	0
Kuheeia	75102762	06/11/01	Surface	20	9	0	0	0
Kuheeia	75102762	02/15/01	Surface	115	77	10	0	0
Kuheeia	75102763	06/11/01	Surface	70	3	29	0	0
Kuheeia	75102763	06/18/01	Surface	69	0	64	0	0
Kuheeia	75102764	02/07/01	Surface	42	12	18	0	0
Kuheeia	75102765	02/05/01	Surface	35	36	0	0	0
Kuheeia	75102766	10/29/01	Surface	20	3	0	0	0
Kuheeia	75102768	01/25/01	Surface	65	19	25	0	0
Kuheeia	75102769	02/13/01	Surface	7	5	0	0	0
Kuheeia	75102770	01/18/01	Surface	50	33	3	0	0
Kuheeia	75102771	12/19/00	Surface	20	11	0	0	0
Kuheeia	75102772	01/16/01	Surface	4	0	4	0	0
Kuheeia	75102772	01/09/01	Surface	50	43	0	0	0
Kuheeia	75102773	07/10/02	Subsurface	3	4	1	0	0
Kuheeia	75102773	05/06/02	Subsurface	30	16	1	0	0
Kuheeia	75102773	01/14/02	Surface	10	4	0	0	0
Kuheeia	75102774	07/09/02	Subsurface	30	21	0	0	0
Kuheeia	75102774	01/15/02	Surface	85	19	34	0	0
Kuheeia	75102774	01/23/02	Surface	1	0	1	0	0
Kuheeia	75102775	07/11/02	Subsurface	40	0	0	36	0
Kuheeia	75102775	09/04/02	Surface	1	0	1	0	0
Kuheeia	75102775	02/21/01	Surface	5	3	0	0	0
Kuheeia	75102775	02/11/03	BIP Generated	71	68	0	0	0
Kuheeia	75102776	02/21/02	Subsurface	30	25	0	0	0
Kuheeia	75102776	02/21/01	Surface	10	10	0	0	0
Kuheeia	75102776	08/19/02	BIP Generated	3	2	0	0	0
Kuheeia	75102777	02/20/02	Subsurface	15	0	17	0	0
Kuheeia	75102777	02/15/01	Surface	20	13	0	0	0
Kuheeia	75102778	06/04/02	Subsurface	4	4	0	0	0
Kuheeia	75102778	02/15/01	Surface	105	84	0	0	0
Kuheeia	75102782	03/19/01	Surface	2	2	0	0	0
Kuheeia	75102783	04/17/01	Surface	48	14	20	0	0
Kuheeia	75102783	08/19/02	BIP Generated	5	4	0	0	0
Kuheeia	75102784	05/01/01	Surface	5	4	0	0	0
Kuheeia	75102785	02/20/01	Surface	10	9	0	0	0
Kuheeia	75102785	06/28/01	Surface	25	16	0	0	0
Kuheeia	75102786	02/20/01	Surface	10	11	0	0	0
Kuheeia	75102787	07/12/01	Surface	25	0	61	0	0

UXO Remnant Summary  
Island Wide Summary

Work Area	GMU	Date	Source	Field Weight	Requiring Thermal Treatment (lbs)	Requiring Demil (lbs)	No Treatment Required (lbs)	Non-Hazardous Candle Material (lbs)
Kuheeia	75102787	07/02/01	Surface	10	6	0	0	0
Kuheeia	75102788	06/21/01	Surface	25	16	0	0	0
Kuheeia	75102789	06/19/01	Surface	30	20	0	0	0
Kuheeia	75102789	02/22/01	Surface	5	3	0	0	0
Kuheeia	75102793	05/29/01	Surface	50	21	29	0	0
Kamohio	75102795	11/19/01	Surface	5	4	2	0	0
Kamohio	75112701	07/14/03	Surface	1,085	0	804	167	0
Kamohio	75112702	08/14/03	Surface	35	25	0	0	0
Kamohio	75112703	08/21/03	Surface	65	0	52	6	0
Kamohio	75112704	07/16/03	Surface	90	14	0	16	0
Kamohio	75112705	07/10/03	Surface	125	22	0	26	0
Kamohio	75112706	06/25/03	Surface	80	14	0	12	0
Kamohio	75112706	07/31/03	Surface	65	0	50	0	0
Kamohio	75112706	07/31/03	Surface	5	0	0	0	5
Kamohio	75112718	12/12/02	Surface	25	2	4	10	0
Kamohio	75112718	07/21/03	Surface	70	0	70	0	0
Kamohio	75112718	06/12/03	Surface	170	65	44	62	0
Kamohio	75112718	09/22/03	BIP Generated	69	0	51	0	0
Kamohio	75112718	09/22/03	BIP Generated	69	0	51	0	0
Kamohio	75112719	11/05/02	Surface	435	32	142	261	0
Kamohio	75112719	01/21/03	Surface	2	0	2	0	0
Kamohio	75112719	06/10/03	BIP Generated	90	31	40	0	0
Kamohio	75112720	12/04/02	Surface	1,500	0	391	689	0
Kamohio	75112721	12/03/02	Surface	1,500	54	135	711	0
Kamohio	75112721	12/16/02	Surface	2	0	1	0	0
Kamohio	75112722	07/17/03	Surface	2,300	0	1,256	681	0
Kamohio	75112722	08/04/03	Surface	22	0	20	0	0
Kamohio	75112723	07/01/03	Surface	2,200	836	572	792	0
Kamohio	75112723	07/21/03	Surface	35	0	0	35	0
Kamohio	75112724	08/07/03	Surface	110	18	9	15	0
Kamohio	75112724	07/08/03	Surface	3,440	662	422	451	0
Kamohio	75112724	10/20/03	BIP Generated	40	37	0	0	0
Kamohio	75112725	03/27/03	Surface	3,600	1,535	505	2,750	0
Kamohio	75112725	05/08/03	Surface	215	19	24	111	0
Kamohio	75112725	05/08/03	Surface	10	0	0	0	10
Kamohio	75112726	05/08/03	Surface	55	5	6	28	0
Kamohio	75112726	03/26/03	Surface	1,600	142	178	829	0
Kamohio	75112726	05/08/03	Surface	20	0	0	0	20
Kamohio	75112727	05/06/03	Surface	80	7	9	41	0
Kamohio	75112727	03/25/03	Surface	1,150	102	125	581	0
Kamohio	75112728	04/03/03	Surface	1,950	173	216	1,010	0
Kamohio	75112728	05/08/03	Surface	150	13	16	77	0
Kamohio	75112729	05/05/03	Surface	570	50	63	294	0
Kamohio	75112729	04/08/03	Surface	600	53	66	310	0
Kamohio	75112729	07/29/03	BIP Generated	10	0	5	0	0

UXO Remnant Summary  
Island Wide Summary

Work Area	GMU	Date	Source	Field Weight	Requiring Thermal Treatment (lbs)	Requiring Demil (lbs)	No Treatment Required (lbs)	Non-Hazardous Candle Material (lbs)
Kamohio	75112730	12/12/02	Surface	180	0	180	0	0
Kamohio	75112730	11/27/02	Surface	145	26	21	40	0
Kamohio	75112731	06/10/03	Subsurface	1,600	284	651	248	0
Kamohio	75112731	01/14/03	Surface	140	0	141	0	0
Kamohio	75112731	12/12/02	Surface	1,335	985	316	0	0
Kamohio	75112732	01/15/03	Surface	205	59	35	45	0
Kamohio	75112732	11/06/03	Surface	70	0	0	65	0
Kamohio	75112732	12/12/02	Surface	410	121	72	92	0
Kamohio	75112732	06/10/03	BIP Generated	540	0	432	0	0
Kamohio	75112733	11/21/02	Surface	390	27	129	234	0
Kamohio	75112733	12/16/02	Surface	310	22	102	186	0
Moaulanui	75112734	11/07/02	Surface	140	0	690	0	0
Moaulanui	75112735	02/08/01	Subsurface	50	0	50	0	0
Moaulanui	75112735	02/07/01	Subsurface	3,413	797	200	0	0
Moaulanui	75112735	01/31/01	Surface	115	82	5	0	0
Moaulanui	75112735	06/18/01	BIP Generated	79	7	63	0	0
Moaulanui	75112735	06/18/01	BIP Generated	79	7	63	0	0
Upper K1 Road	75112735	04/25/01	Subsurface	1	1	0	0	0
Upper K1 Road	75112735	02/08/01	Subsurface	50	0	50	0	0
Upper K1 Road	75112735	04/25/01	Subsurface	1	1	0	0	0
Upper K1 Road	75112735	02/07/01	Subsurface	3,413	797	200	0	0
Upper K1 Road	75112735	01/31/01	Surface	115	82	5	0	0
Moaulanui	75112736	02/06/01	Subsurface	165	85	127	0	0
Moaulanui	75112736	01/24/01	Surface	10	14	0	0	0
Moaulanui	75112736	06/18/01	BIP Generated	75	10	29	0	0
Naval Gun Fire Range	75112736	02/07/01	Subsurface	45	0	51	0	0
Naval Gun Fire Range	75112737	07/23/02	Surface	180	14	171	0	0
Naval Gun Fire Range	75112738	07/22/02	Surface	100	0	89	0	0
Naval Gun Fire Range	75112738	02/12/03	BIP Generated	150	0	154	0	0
Naval Gun Fire Range	75112739	08/21/02	Surface	70	0	71	0	0
Naval Gun Fire Range	75112740	12/05/01	Surface	160	28	108	0	0
Naval Gun Fire Range	75112740	12/18/01	Surface	2	0	1	0	0
Naval Gun Fire Range	75112741	12/04/01	Surface	290	49	239	0	0
Naval Gun Fire Range	75112741	12/17/01	Surface	3	4	0	0	0
Naval Gun Fire Range	75112742	12/18/01	Surface	331	0	362	0	0
Naval Gun Fire Range	75112743	12/11/01	Surface	100	38	58	0	0
Naval Gun Fire Range	75112743	12/26/01	Surface	286	0	317	0	0
Naval Gun Fire Range	75112744	12/18/01	Surface	565	51	514	0	0
Naval Gun Fire Range	75112744	01/14/02	Surface	20	22	0	0	0
Naval Gun Fire Range	75112745	01/14/02	Surface	149	5	141	0	0
Naval Gun Fire Range	75112745	12/18/01	Surface	141	48	145	0	0
Naval Gun Fire Range	75112746	01/09/02	Surface	105	0	114	0	0
Naval Gun Fire Range	75112746	12/26/01	Surface	230	100	92	0	0
Naval Gun Fire Range	75112747	01/09/02	Surface	10	0	6	0	0
Naval Gun Fire Range	75112747	12/27/01	Surface	375	166	227	0	0

UXO Remnant Summary  
Island Wide Summary

Work Area	GMU	Date	Source	Field Weight	Requiring Thermal Treatment (lbs)	Requiring Demil (lbs)	No Treatment Required (lbs)	Non-Hazardous Candle Material (lbs)
Naval Gun Fire Range	75112748	04/09/02	Surface	25	10	0	0	0
Naval Gun Fire Range	75112748	02/05/02	Surface	7	0	7	0	0
Naval Gun Fire Range	75112748	01/10/02	Surface	420	75	334	0	0
Naval Gun Fire Range	75112749	01/03/02	Surface	700	95	466	0	0
Naval Gun Fire Range	75112749	02/05/02	Surface	3	0	3	0	0
Naval Gun Fire Range	75112749	08/21/02	BIP Generated	50	0	52	0	0
Naval Gun Fire Range	75112750	02/07/02	Surface	1	0	1	0	0
Naval Gun Fire Range	75112750	01/10/02	Surface	230	84	205	0	0
Naval Gun Fire Range	75112751	02/07/02	Surface	72	1	67	0	0
Naval Gun Fire Range	75112751	01/24/02	Surface	400	138	232	0	0
Naval Gun Fire Range	75112752	06/13/02	Surface	100	79	21	0	0
Naval Gun Fire Range	75112753	06/13/02	Surface	150	37	102	0	0
Naval Gun Fire Range	75112753	06/25/02	Surface	5	0	5	0	0
Kuheeia	75112754	03/21/01	Surface	35	0	22	0	0
Naval Gun Fire Range	75112754	03/05/01	Surface	110	57	27	0	0
Naval Gun Fire Range	75112754	04/16/01	Surface	35	37	1	0	0
Kuheeia	75112755	05/01/01	Surface	500	0	465	0	0
Kuheeia	75112755	04/16/01	Surface	35	0	45	0	0
Kuheeia	75112755	11/15/01	Surface	57	4	36	0	0
Kuheeia	75112755	11/02/01	Surface	80	19	34	0	0
Kuheeia	75112755	03/01/01	Surface	125	58	67	0	0
Kuheeia	75112755	11/02/01	BIP Generated	69	0	54	0	0
Kuheeia	75112756	04/12/01	Surface	85	36	10	0	0
Kuheeia	75112757	02/26/01	Surface	240	123	77	0	0
Kuheeia	75112757	03/06/01	Surface	5	0	3	0	0
Kuheeia	75112757	11/21/01	BIP Generated	4	3	0	0	0
Kuheeia	75112758	03/12/01	Surface	10	4	0	0	0
Kuheeia	75112758	02/20/01	Surface	70	61	0	0	0
Kuheeia	75112758	02/22/01	Surface	20	22	0	0	0
Kuheeia	75112759	02/14/01	Surface	85	10	22	0	0
Kuheeia	75112760	02/20/01	Surface	140	132	0	0	0
Kuheeia	75112760	02/26/01	Surface	1	1	0	0	0
Kuheeia	75112760	11/21/01	BIP Generated	5	5	0	0	0
Kuheeia	75112761	02/20/01	Surface	50	40	20	0	0
Kuheeia	75112762	02/15/01	Surface	120	103	0	0	0
Kuheeia	75112764	02/07/01	Surface	35	22	0	0	0
Kuheeia	75112765	02/05/01	Surface	35	16	5	0	0
Kuheeia	75112765	10/29/01	Surface	15	4	1	0	0
Kuheeia	75112766	01/31/01	Surface	70	23	44	0	0
Kuheeia	75112766	10/29/01	Surface	5	1	0	0	0
Kuheeia	75112766	10/31/01	Surface	1	0	1	0	0
Kuheeia	75112767	10/30/01	Surface	25	7	0	0	0
Kuheeia	75112767	11/01/01	Surface	10	0	5	0	0
Kuheeia	75112767	01/31/01	Surface	35	21	0	0	0
Kuheeia	75112768	11/05/01	Surface	100	11	70	0	0

UXO Remnant Summary  
Island Wide Summary

Work Area	GMU	Date	Source	Field Weight	Requiring Thermal Treatment (lbs)	Requiring Demil (lbs)	No Treatment Required (lbs)	Non-Hazardous Candle Material (lbs)
Kuheeia	75112768	11/13/01	Surface	1	0	1	0	0
Kuheeia	75112769	01/24/01	Surface	35	26	2	0	0
Kuheeia	75112769	11/01/01	Surface	5	5	0	0	0
Kuheeia	75112770	01/03/01	Surface	35	33	0	0	0
Kuheeia	75112771	06/19/02	Subsurface	2	0	1	0	0
Kuheeia	75112771	07/19/01	Subsurface	75	28	44	0	0
Kuheeia	75112771	12/27/00	Surface	45	32	0	0	0
Kuheeia	75112772	02/20/03	Subsurface	20	14	2	0	0
Kuheeia	75112772	03/03/03	Subsurface	5	0	4	0	0
Kuheeia	75112772	12/18/01	Surface	98	56	25	0	0
Kuheeia	75112772	03/08/02	BIP Generated	50	0	31	0	0
Kuheeia	75112773	05/07/02	Subsurface	5	2	1	1	0
Kuheeia	75112773	02/20/02	Subsurface	20	4	9	0	0
Kuheeia	75112773	01/14/02	Surface	10	4	0	0	0
Kuheeia	75112773	01/17/01	Surface	12	10	0	0	0
Kuheeia	75112774	11/15/01	Subsurface	15	8	0	0	0
Kuheeia	75112774	06/05/02	Subsurface	60	57	0	0	0
Kuheeia	75112774	01/05/01	Surface	45	43	5	0	0
Kuheeia	75112774	04/02/02	Surface	2	1	0	0	0
Kuheeia	75112775	11/15/01	Subsurface	5	5	0	0	0
Kuheeia	75112776	06/05/02	Subsurface	40	0	0	37	0
Kuheeia	75112776	02/21/01	Surface	30	23	0	0	0
Kuheeia	75112780	03/13/01	Surface	55	44	1	0	0
Kuheeia	75112783	04/18/01	Surface	150	156	0	0	0
Kuheeia	75112783	05/01/01	Surface	3	1	0	0	0
Kuheeia	75112785	02/20/01	Surface	10	6	0	0	0
Kuheeia	75112786	07/12/01	Surface	5	0	3	0	0
Kuheeia	75112786	07/03/01	Surface	10	8	0	0	0
Kuheeia	75112789	02/28/01	Surface	5	4	0	0	0
Kuheeia	75112790	05/23/01	Surface	25	13	0	0	0
Kuheeia	75112791	05/24/01	Surface	35	15	0	0	0
Kuheeia	75112792	07/04/01	Surface	2	0	3	0	0
Kuheeia	75112792	06/05/01	Surface	35	19	0	0	0
Kuheeia	75112792	03/04/02	BIP Generated	2	1	0	0	0
Kuheeia	75112793	06/05/01	Surface	6	0	3	0	0
Kuheeia	75112793	05/31/01	Surface	30	13	0	0	0
Kuheeia	75112794	05/30/01	Surface	30	15	0	0	0
Kamohio	75112795	11/19/01	Surface	10	12	0	0	0
Kamohio	75122699	06/24/03	Surface	1	1	0	0	0
Kamohio	75122700	06/24/03	Surface	10	3	2	1	0
Kamohio	75122701	06/21/03	Surface	245	78	68	42	0
Kamohio	75122702	08/29/03	Surface	250	0	0	194	0
Kamohio	75122703	08/29/03	Surface	65	0	51	4	0
Kamohio	75122704	07/17/03	Surface	185	30	27	16	0
Kamohio	75122705	07/02/03	Surface	35	0	0	28	0



UXO Remnant Summary  
Island Wide Summary

Work Area	GMU	Date	Source	Field Weight	Requiring Thermal Treatment (lbs)	Requiring Demil (lbs)	No Treatment Required (lbs)	Non-Hazardous Candle Material (lbs)
Kamohio	75122706	07/31/03	Surface	1	0	1	0	0
Kamohio	75122706	07/02/03	Surface	90	16	0	14	0
Kamohio	75122713	09/30/03	Surface	10	0	12	0	0
Kamohio	75122715	10/01/03	Surface	3	0	3	0	0
Kamohio	75122717	09/30/03	Surface	5	0	5	0	0
Kamohio	75122718	10/07/02	Surface	550	20	49	261	0
Kamohio	75122719	10/03/02	Surface	1,500	53	136	712	0
Kamohio	75122719	11/15/02	Surface	70	12	3	14	0
Kamohio	75122719	03/24/03	BIP Generated	70	0	69	0	0
Kamohio	75122720	10/02/02	Surface	1,200	43	78	569	0
Kamohio	75122721	11/15/02	Surface	6	0	4	0	0
Kamohio	75122721	10/02/02	Surface	3,000	108	270	1,422	0
Kamohio	75122721	06/10/03	BIP Generated	655	0	524	0	0
Kamohio	75122722	10/01/02	Surface	2,500	90	225	1,185	0
Kamohio	75122722	10/09/02	Surface	3	0	2	0	0
Kamohio	75122723	09/10/02	Surface	3,000	105	270	1,425	0
Kamohio	75122723	03/24/03	BIP Generated	130	0	0	121	0
Kamohio	75122724	09/10/02	Surface	5,100	228	760	3,311	0
Kamohio	75122725	06/03/03	Surface	121	0	116	0	0
Kamohio	75122725	05/06/03	Surface	3,350	264	241	1,051	0
Kamohio	75122725	06/03/03	Surface	20	0	0	0	20
Kamohio	75122726	05/01/03	Surface	3,300	515	1,653	0	0
Kamohio	75122726	06/03/03	Surface	167	0	168	0	0
Kamohio	75122727	04/17/03	Surface	2,150	180	230	1,051	0
Kamohio	75122727	05/08/03	Surface	90	8	10	49	0
Kamohio	75122728	04/16/03	Surface	900	80	100	466	0
Kamohio	75122728	05/05/03	Surface	140	12	15	72	0
Kamohio	75122729	04/22/03	Surface	2,000	177	222	1,036	0
Kamohio	75122729	07/29/03	BIP Generated	395	10	390	57	0
Kamohio	75122730	12/12/02	Surface	135	0	131	0	0
Kamohio	75122730	11/21/02	Surface	790	596	12	129	0
Kamohio	75122731	01/23/03	Surface	95	20	6	15	0
Kamohio	75122731	02/03/03	Surface	520	0	462	0	0
Kamohio	75122731	06/10/03	BIP Generated	180	35	100	0	0
Kamohio	75122732	06/10/03	Surface	1,160	386	107	0	0
Kamohio	75122732	02/20/03	Surface	700	0	943	0	0
Kamohio	75122732	12/12/02	Surface	1,460	211	608	0	0
Kamohio	75122732	01/16/03	Surface	150	0	146	0	0
Kamohio	75122733	11/27/02	Surface	286	15	136	24	0
Kamohio	75122733	11/15/02	Surface	810	49	630	24	0
Kamohio	75122734	11/21/02	Surface	75	5	25	45	0
Kamohio	75122734	11/15/02	Surface	210	15	69	126	0
Kamohio	75122734	06/20/03	Surface	200	62	67	71	0
Kamohio	75122734	06/10/03	BIP Generated	955	0	858	0	0
Kamohio	75122735	04/08/03	Surface	25	0	25	0	0

UXO Remnant Summary  
Island Wide Summary

Work Area	GMU	Date	Source	Field Weight	Requiring Thermal Treatment (lbs)	Requiring Demil (lbs)	No Treatment Required (lbs)	Non-Hazardous Candle Material (lbs)
Moaulanui	75122735	04/02/03	Surface	645	42	484	116	0
Moaulanui	75122736	02/03/04	Subsurface	15	0	9	0	0
Moaulanui	75122736	09/12/03	Subsurface	50	0	0	45	0
Moaulanui	75122736	11/06/03	Subsurface	10	0	8	0	0
Moaulanui	75122736	02/06/01	Subsurface	260	127	107	0	0
Moaulanui	75122736	02/07/01	Subsurface	89	0	50	0	0
Moaulanui	75122736	01/24/01	Surface	45	72	15	0	0
Moaulanui	75122737	02/07/01	Subsurface	200	70	97	0	0
Moaulanui	75122737	04/25/01	Subsurface	0	1	0	0	0
Moaulanui	75122737	01/29/01	Surface	5	7	0	0	0
Naval Gun Fire Range	75122737	02/08/01	Subsurface	26	0	31	0	0
Naval Gun Fire Range	75122738	07/24/02	Surface	300	136	104	0	0
Naval Gun Fire Range	75122738	08/22/02	Surface	70	0	71	0	0
Naval Gun Fire Range	75122739	07/17/02	Surface	400	21	305	77	0
Naval Gun Fire Range	75122739	08/21/02	Surface	75	0	78	0	0
Naval Gun Fire Range	75122740	12/17/01	Surface	72	0	66	0	0
Naval Gun Fire Range	75122740	12/05/01	Surface	35	0	28	0	0
Naval Gun Fire Range	75122741	04/23/02	BIP Generated	69	0	65	0	0
Naval Gun Fire Range	75122742	12/10/01	Surface	175	105	49	0	0
Naval Gun Fire Range	75122742	12/17/01	Surface	350	0	346	0	0
Naval Gun Fire Range	75122743	12/20/01	Surface	170	2	141	0	0
Naval Gun Fire Range	75122743	12/11/01	Surface	240	133	64	0	0
Naval Gun Fire Range	75122744	12/28/01	Surface	165	43	57	0	0
Naval Gun Fire Range	75122744	01/09/02	Surface	168	0	132	0	0
Naval Gun Fire Range	75122744	08/21/02	BIP Generated	60	16	46	0	0
Naval Gun Fire Range	75122745	01/09/02	Surface	69	0	67	0	0
Naval Gun Fire Range	75122745	12/28/01	Surface	905	275	479	0	0
Naval Gun Fire Range	75122746	01/09/02	Surface	35	0	42	0	0
Naval Gun Fire Range	75122746	08/21/02	BIP Generated	149	32	86	0	0
Naval Gun Fire Range	75122747	01/09/02	Surface	230	0	204	0	0
Naval Gun Fire Range	75122747	12/20/01	Surface	200	114	150	0	0
Naval Gun Fire Range	75122748	04/09/02	Surface	3	4	0	0	0
Naval Gun Fire Range	75122748	02/12/02	Surface	210	0	181	0	0
Naval Gun Fire Range	75122748	02/04/02	Surface	260	61	170	0	0
Naval Gun Fire Range	75122749	02/05/02	Surface	1	0	1	0	0
Naval Gun Fire Range	75122749	01/14/02	Surface	150	24	144	0	0
Naval Gun Fire Range	75122749	08/21/02	BIP Generated	84	6	61	0	0
Naval Gun Fire Range	75122750	01/04/02	Surface	70	40	1	0	0
Naval Gun Fire Range	75122751	03/12/02	Surface	10	5	0	0	0
Naval Gun Fire Range	75122751	01/16/02	Surface	160	64	26	0	0
Naval Gun Fire Range	75122752	06/06/02	Surface	809	342	369	0	0
Naval Gun Fire Range	75122752	06/25/02	Surface	7	0	6	0	0
Naval Gun Fire Range	75122753	05/30/02	Surface	50	29	10	0	0
Naval Gun Fire Range	75122753	06/25/02	Surface	0	1	0	0	0
Kuheeia	75122754	03/05/01	Surface	35	7	40	0	0

UXO Remnant Summary  
Island Wide Summary

Work Area	GMU	Date	Source	Field Weight	Requiring Thermal Treatment (lbs)	Requiring Demil (lbs)	No Treatment Required (lbs)	Non-Hazardous Candle Material (lbs)
Naval Gun Fire Range	75122754	04/19/01	Surface	5	3	0	0	0
Naval Gun Fire Range	75122754	03/21/01	Surface	30	6	31	0	0
Kuheeia	75122755	02/28/01	Surface	105	42	67	0	0
Kuheeia	75122755	03/21/01	Surface	12	6	4	0	0
Kuheeia	75122756	05/03/01	Surface	69	0	64	0	0
Kuheeia	75122756	04/18/01	Surface	175	167	39	0	0
Kuheeia	75122756	03/01/01	Surface	2	0	2	0	0
Kuheeia	75122756	02/27/01	Surface	190	68	42	0	0
Kuheeia	75122757	02/22/01	Surface	325	144	181	0	0
Kuheeia	75122757	03/01/01	Surface	70	13	81	0	0
Kuheeia	75122758	02/22/01	Surface	1	1	0	0	0
Kuheeia	75122758	04/18/01	Surface	35	15	2	0	0
Kuheeia	75122758	02/20/01	Surface	120	79	0	0	0
Kuheeia	75122761	02/08/01	Surface	105	82	0	0	0
Kuheeia	75122762	02/08/01	Surface	230	83	195	0	0
Kuheeia	75122762	02/13/01	Surface	1	1	0	0	0
Kuheeia	75122764	07/17/02	Surface	95	70	16	0	0
Kuheeia	75122764	07/30/02	Surface	6	0	6	0	0
Kuheeia	75122764	02/07/01	Surface	400	313	156	0	0
Kuheeia	75122764	12/13/01	BIP Generated	5	5	0	0	0
Kuheeia	75122765	12/28/00	Surface	95	83	30	0	0
Kuheeia	75122766	11/06/01	Surface	10	5	0	0	0
Kuheeia	75122766	01/16/01	Surface	45	0	43	0	0
Kuheeia	75122767	01/04/01	Surface	110	53	65	0	0
Kuheeia	75122767	01/16/01	Surface	10	0	10	0	0
Kuheeia	75122767	11/06/01	Surface	65	0	50	0	0
Kuheeia	75122768	02/20/02	Subsurface	7	0	5	0	0
Kuheeia	75122768	02/06/02	Subsurface	50	31	4	0	0
Kuheeia	75122768	07/31/02	Subsurface	4	0	3	0	0
Kuheeia	75122768	11/01/01	Surface	5	3	0	0	0
Kuheeia	75122768	01/22/01	Surface	105	30	0	0	0
Kuheeia	75122769	07/18/01	Subsurface	60	50	28	0	0
Kuheeia	75122769	06/12/02	Subsurface	18	0	18	0	0
Kuheeia	75122769	01/22/01	Surface	160	100	25	0	0
Kuheeia	75122769	01/24/00	Surface	5	5	0	0	0
Kuheeia	75122769	08/08/01	Surface	2	2	0	0	0
Kuheeia	75122770	02/19/03	Subsurface	100	16	0	74	0
Kuheeia	75122770	01/03/02	Surface	40	27	0	0	0
Kuheeia	75122770	08/19/02	BIP Generated	10	6	1	0	0
Kuheeia	75122771	07/16/02	Subsurface	35	36	0	0	0
Kuheeia	75122771	01/02/02	Surface	10	8	0	0	0
Kuheeia	75122772	02/20/02	Subsurface	11	6	2	0	0
Kuheeia	75122772	01/16/01	Surface	50	18	25	0	0
Kuheeia	75122773	05/08/02	Subsurface	6	6	0	0	0
Kuheeia	75122773	02/20/02	Subsurface	35	14	3	0	0

UXO Remnant Summary  
Island Wide Summary

Work Area	GMU	Date	Source	Field Weight	Requiring Thermal Treatment (lbs)	Requiring Demil (lbs)	No Treatment Required (lbs)	Non-Hazardous Candle Material (lbs)
Kuheeia	75122773	01/04/02	Surface	20	4	3	0	0
Kuheeia	75122773	01/11/01	Surface	20	16	0	0	0
Kuheeia	75122774	05/07/02	Subsurface	20	21	0	0	0
Kuheeia	75122775	06/05/02	Subsurface	1	0	1	0	0
Kuheeia	75122780	04/10/01	Surface	20	25	0	0	0
Kuheeia	75122781	05/01/01	Surface	2	0	2	0	0
Kuheeia	75122781	04/11/01	Surface	35	16	12	0	0
Kuheeia	75122783	03/04/02	BIP Generated	2	1	0	0	0
Kuheeia	75122784	04/16/01	Surface	70	18	26	0	0
Kuheeia	75122784	05/01/01	Surface	7	6	0	0	0
Kuheeia	75122785	07/11/01	Surface	5	0	1	0	0
Kuheeia	75122785	06/28/01	Surface	40	33	3	0	0
Kuheeia	75122786	02/28/01	Surface	35	28	0	0	0
Kuheeia	75122786	07/11/01	Surface	14	0	8	0	0
Kuheeia	75122786	06/25/01	Surface	20	16	2	0	0
Kuheeia	75122787	06/26/01	Surface	20	12	0	0	0
Kuheeia	75122790	05/21/01	Surface	50	41	0	0	0
Kuheeia	75122791	05/22/01	Surface	40	48	0	0	0
Kuheeia	75122792	07/04/01	Surface	2	0	2	0	0
Kuheeia	75122792	06/07/01	Surface	70	39	0	0	0
Kuheeia	75122793	05/17/01	Surface	15	10	0	0	0
Kuheeia	75122794	05/22/01	Surface	45	26	0	0	0
Kamohio	75122795	11/19/01	Surface	10	13	0	0	0
Kamohio	75132698	07/31/03	Surface	5	1	0	0	0
Kamohio	75132701	08/04/03	Surface	220	109	72	0	0
Kamohio	75132702	08/28/03	Surface	110	0	51	46	0
Kamohio	75132703	08/15/03	Surface	45	32	0	0	0
Kamohio	75132704	07/31/03	Surface	70	0	55	0	0
Kamohio	75132704	07/16/03	Surface	35	9	0	6	0
Kamohio	75132716	09/11/03	Surface	3	0	2	0	0
Kamohio	75132717	09/11/03	Surface	3	0	3	0	0
Kamohio	75132718	10/07/02	Surface	780	28	71	370	0
Kamohio	75132719	11/15/02	Surface	80	10	1	37	0
Kamohio	75132719	10/08/02	Surface	440	16	38	208	0
Kamohio	75132720	09/17/02	Surface	1,025	37	92	486	0
Kamohio	75132720	11/18/02	Surface	25	0	13	2	0
Kamohio	75132721	09/17/02	Surface	2,000	72	180	949	0
Kamohio	75132722	09/17/02	Surface	2,000	70	181	950	0
Kamohio	75132722	11/18/02	Surface	2	0	1	0	0
Kamohio	75132723	09/11/02	Surface	3,500	50	365	2,070	0
Kamohio	75132724	09/10/02	Surface	5,000	180	450	2,280	0
Kamohio	75132725	06/03/03	Surface	102	0	96	0	0
Kamohio	75132725	05/07/03	Surface	2,200	0	341	1,421	0
Kamohio	75132726	04/30/03	Surface	2,300	204	255	1,191	0
Kamohio	75132726	05/08/03	Surface	97	8	10	49	0

UXO Remnant Summary  
Island Wide Summary

Work Area	GMU	Date	Source	Field Weight	Requiring Thermal Treatment (lbs)	Requiring Demil (lbs)	No Treatment Required (lbs)	Non-Hazardous Candle Material (lbs)
Kamohio	75132727	05/08/03	Surface	80	6	10	41	0
Kamohio	75132727	04/29/03	Surface	2,900	257	500	1,502	0
Kamohio	75132727	05/08/03	Surface	20	0	0	0	20
Kamohio	75132728	04/24/03	Surface	1,750	155	194	906	0
Kamohio	75132728	05/08/03	Surface	15	1	2	8	0
Kamohio	75132729	04/23/03	Surface	2,000	404	376	1,561	0
Kamohio	75132730	11/06/02	Surface	350	23	41	192	0
Kamohio	75132731	11/27/02	Surface	1,800	140	246	1,730	0
Kamohio	75132731	12/12/02	Surface	20	1	2	11	0
Kamohio	75132732	06/04/03	Surface	120	0	76	32	0
Kamohio	75132732	02/03/03	Surface	25	0	25	0	0
Kamohio	75132732	01/23/03	Surface	295	27	141	41	0
Kamohio	75132733	11/21/02	Surface	160	22	140	6	0
Kamohio	75132733	12/16/02	Surface	25	0	25	0	0
Kamohio	75132734	11/21/02	Surface	60	0	60	0	0
Kamohio	75132734	11/15/02	Surface	70	0	70	0	0
Kamohio	75132735	04/17/03	Surface	268	15	179	11	0
Moaulanui	75132736	03/31/03	Surface	170	26	22	122	0
Moaulanui	75132737	02/07/01	Subsurface	1	1	0	0	0
Moaulanui	75132737	04/25/01	Subsurface	76	0	76	0	0
Moaulanui	75132737	02/06/01	Subsurface	335	110	141	0	0
Moaulanui	75132737	06/18/01	Subsurface	5	2	0	0	0
Moaulanui	75132737	04/02/01	Surface	59	0	48	0	0
Moaulanui	75132737	01/30/01	Surface	40	16	12	0	0
Moaulanui	75132738	02/07/01	Subsurface	126	0	135	0	0
Moaulanui	75132738	02/01/01	Surface	105	24	55	0	0
Naval Gun Fire Range	75132738	02/06/01	Subsurface	20	0	16	0	0
Naval Gun Fire Range	75132738	02/07/01	Subsurface	126	0	135	0	0
Naval Gun Fire Range	75132738	02/06/01	Subsurface	20	0	16	0	0
Naval Gun Fire Range	75132738	02/01/01	Surface	105	24	55	0	0
Naval Gun Fire Range	75132739	02/05/01	Surface	70	0	68	0	0
Naval Gun Fire Range	75132739	02/01/01	Surface	75	11	50	0	0
Naval Gun Fire Range	75132740	12/05/01	Surface	70	91	0	0	0
Naval Gun Fire Range	75132740	12/13/01	Surface	40	0	46	0	0
Naval Gun Fire Range	75132741	12/05/01	Surface	25	7	0	0	0
Naval Gun Fire Range	75132742	12/13/01	Surface	71	0	67	0	0
Naval Gun Fire Range	75132742	12/10/01	Surface	200	58	48	0	0
Naval Gun Fire Range	75132743	12/10/01	Surface	200	59	104	0	0
Naval Gun Fire Range	75132743	12/20/01	Surface	376	0	407	0	0
Naval Gun Fire Range	75132743	08/21/02	BIP Generated	70	27	36	0	0
Naval Gun Fire Range	75132744	12/28/01	Surface	156	0	140	0	0
Naval Gun Fire Range	75132745	01/09/02	Surface	20	23	0	0	0
Naval Gun Fire Range	75132745	01/03/02	Surface	515	91	338	0	0
Naval Gun Fire Range	75132746	01/09/02	Surface	85	0	68	0	0
Naval Gun Fire Range	75132746	12/20/01	Surface	60	56	7	0	0

UXO Remnant Summary  
Island Wide Summary

Work Area	GMU	Date	Source	Field Weight	Requiring Thermal Treatment (lbs)	Requiring Demil (lbs)	No Treatment Required (lbs)	Non-Hazardous Candle Material (lbs)
Naval Gun Fire Range	75132747	12/20/01	Surface	135	27	176	0	0
Naval Gun Fire Range	75132748	02/12/02	Surface	259	0	269	0	0
Naval Gun Fire Range	75132748	02/01/02	Surface	420	126	268	0	0
Naval Gun Fire Range	75132749	01/22/02	Surface	240	117	58	0	0
Naval Gun Fire Range	75132749	02/28/02	Surface	62	0	64	0	0
Naval Gun Fire Range	75132749	02/28/02	Surface	35	0	64	0	0
Naval Gun Fire Range	75132749	02/05/02	Surface	69	0	64	0	0
Naval Gun Fire Range	75132750	02/07/02	Surface	69	0	67	0	0
Naval Gun Fire Range	75132750	01/04/02	Surface	70	26	0	0	0
Naval Gun Fire Range	75132751	01/16/02	Surface	80	15	58	0	0
Naval Gun Fire Range	75132753	06/06/02	Surface	35	28	0	0	0
Moaulanui	75132754	10/26/00	Surface	40	23	6	0	0
Moaulanui	75132755	02/01/02	Subsurface	4	3	0	0	0
Moaulanui	75132755	03/07/01	Subsurface	42	21	44	0	0
Moaulanui	75132755	12/06/00	Surface	27	0	22	0	0
Moaulanui	75132755	11/30/00	Surface	110	34	48	0	0
Moaulanui	75132756	03/19/03	Subsurface	315	188	19	0	0
Moaulanui	75132756	06/11/03	Subsurface	251	105	0	0	0
Moaulanui	75132756	12/06/00	Surface	67	0	55	0	0
Moaulanui	75132756	11/30/00	Surface	28	14	7	0	0
Moaulanui	75132757	03/20/03	Subsurface	125	38	40	45	0
Moaulanui	75132757	03/27/03	Subsurface	51	15	16	18	0
Moaulanui	75132757	06/11/03	Subsurface	5	0	2	0	0
Moaulanui	75132757	03/20/03	Subsurface	125	38	40	45	0
Moaulanui	75132757	11/29/00	Surface	30	20	3	0	0
Moaulanui	75132758	03/24/03	Subsurface	160	79	0	0	0
Moaulanui	75132758	06/11/03	Subsurface	10	0	5	0	0
Moaulanui	75132758	11/29/00	Surface	90	72	0	0	0
Moaulanui	75132758	12/05/00	Surface	60	0	58	0	0
Moaulanui	75132759	11/29/00	Surface	10	11	0	0	0
Moaulanui	75132759	12/05/00	Surface	25	0	23	0	0
Kuheeia	75132760	11/09/00	Surface	100	56	23	0	0
Moaulanui	75132760	06/18/03	Subsurface	10	0	0	10	0
Moaulanui	75132760	08/20/01	Subsurface	3,000	0	1,819	0	0
Moaulanui	75132760	03/25/03	Subsurface	390	59	51	281	0
Moaulanui	75132760	11/14/00	Surface	37	0	35	0	0
Kuheeia	75132761	09/28/00	Surface	145	113	0	0	0
Kuheeia	75132762	09/28/00	Surface	165	117	6	0	0
Kuheeia	75132762	10/03/00	Surface	0	0	23	0	0
Kuheeia	75132763	01/17/01	Surface	75	33	35	0	0
Kuheeia	75132763	09/27/01	Surface	36	0	34	0	0
Kuheeia	75132763	08/14/01	Surface	35	15	0	0	0
Kuheeia	75132765	12/28/00	Surface	105	94	5	0	0
Kuheeia	75132765	01/11/01	Surface	10	0	10	0	0
Kuheeia	75132766	12/29/00	Surface	120	133	0	0	0

UXO Remnant Summary  
Island Wide Summary

Work Area	GMU	Date	Source	Field Weight	Requiring Thermal Treatment (lbs)	Requiring Demil (lbs)	No Treatment Required (lbs)	Non-Hazardous Candle Material (lbs)
Kuheeia	75132767	05/03/02	Subsurface	100	0	62	0	0
Kuheeia	75132767	07/23/02	Subsurface	15	8	0	0	0
Kuheeia	75132767	12/03/01	Surface	1	0	1	0	0
Kuheeia	75132767	11/08/01	Surface	70	35	1	0	0
Kuheeia	75132767	01/05/01	Surface	70	49	5	0	0
Kuheeia	75132768	06/11/02	Subsurface	15	8	1	4	0
Kuheeia	75132768	01/31/01	Surface	1	1	0	0	0
Kuheeia	75132768	01/22/01	Surface	90	63	18	0	0
Kuheeia	75132768	07/19/01	Surface	60	28	5	0	0
Kuheeia	75132768	08/08/01	Surface	1	1	0	0	0
Kuheeia	75132769	01/29/03	Subsurface	10	2	0	6	0
Kuheeia	75132769	07/18/01	Subsurface	55	20	5	0	0
Kuheeia	75132769	10/09/02	Subsurface	1	0	0	1	0
Kuheeia	75132769	08/08/01	Surface	12	8	0	0	0
Kuheeia	75132769	12/13/01	BIP Generated	25	25	0	0	0
Kuheeia	75132770	08/06/03	Subsurface	5	0	0	5	0
Kuheeia	75132770	02/19/03	Subsurface	90	86	0	0	0
Kuheeia	75132770	01/23/02	Surface	8	0	7	0	0
Kuheeia	75132770	01/03/02	Surface	70	23	14	0	0
Kuheeia	75132770	08/19/02	BIP Generated	15	12	0	0	0
Kuheeia	75132770	06/06/03	BIP Generated	10	0	10	0	0
Kuheeia	75132771	05/03/02	Subsurface	11	10	0	0	0
Kuheeia	75132771	02/21/02	Subsurface	55	27	0	0	0
Kuheeia	75132771	01/02/02	Surface	10	5	0	0	0
Kuheeia	75132771	01/16/01	Surface	128	84	24	0	0
Kuheeia	75132772	02/19/02	Subsurface	10	6	0	0	0
Kuheeia	75132772	01/23/02	Surface	1	0	1	0	0
Kuheeia	75132772	12/27/01	Surface	70	51	3	0	0
Kuheeia	75132773	05/08/02	Subsurface	23	16	0	0	0
Kuheeia	75132773	02/19/02	Subsurface	10	6	0	0	0
Kuheeia	75132777	02/06/01	Surface	15	8	0	0	0
Kuheeia	75132778	02/06/01	Surface	20	18	2	0	0
Kuheeia	75132779	02/06/01	Surface	35	18	0	0	0
Kuheeia	75132781	04/11/01	Surface	35	51	24	0	0
Kuheeia	75132781	05/01/01	Surface	2	0	1	0	0
Kuheeia	75132782	04/12/01	Surface	95	68	0	0	0
Kuheeia	75132785	07/11/01	Surface	40	40	0	0	0
Kuheeia	75132787	02/28/01	Surface	20	13	0	0	0
Kuheeia	75132788	03/08/01	Surface	35	20	2	0	0
Kuheeia	75132789	03/08/01	Surface	5	1	6	0	0
Kuheeia	75132789	03/14/01	Surface	10	0	10	0	0
Kuheeia	75132790	05/10/01	Surface	35	23	0	0	0
Kuheeia	75132790	03/04/02	BIP Generated	15	12	0	0	0
Kuheeia	75132791	05/10/01	Surface	15	8	0	0	0
Kuheeia	75132792	05/22/01	Surface	6	0	4	0	0

UXO Remnant Summary  
Island Wide Summary

Work Area	GMU	Date	Source	Field Weight	Requiring Thermal Treatment (lbs)	Requiring Demil (lbs)	No Treatment Required (lbs)	Non-Hazardous Candle Material (lbs)
Kuheeia	75132792	05/14/01	Surface	10	7	4	0	0
Kuheeia	75132793	05/22/01	Surface	2	0	1	0	0
Kuheeia	75132793	05/15/01	Surface	5	5	0	0	0
Kuheeia	75132794	05/16/01	Surface	5	6	0	0	0
Kuheeia	75132795	11/19/01	Surface	35	25	0	0	0
Kamohio	75132796	11/07/01	Surface	65	26	0	0	0
Kamohio	75142700	08/04/03	Surface	83	0	0	66	0
Kamohio	75142701	07/23/03	Surface	130	41	36	23	0
Kamohio	75142702	08/19/03	Surface	145	20	57	21	0
Kamohio	75142702	09/12/03	Surface	25	0	25	0	0
Kamohio	75142703	11/12/03	Surface	50	8	6	9	0
Kamohio	75142718	10/09/02	Surface	830	30	73	393	0
Kamohio	75142719	10/08/02	Surface	525	19	47	249	0
Kamohio	75142719	11/18/02	Surface	70	1	10	22	0
Kamohio	75142720	11/07/02	Surface	770	28	69	365	0
Kamohio	75142720	11/19/02	Surface	1	0	1	0	0
Kamohio	75142721	11/07/02	Surface	1,900	68	171	901	0
Kamohio	75142721	11/19/02	Surface	1	0	1	0	0
Kamohio	75142722	11/06/02	Surface	1,000	33	80	475	0
Kamohio	75142723	11/19/02	Surface	3	0	2	0	0
Kamohio	75142723	11/06/02	Surface	1,000	32	81	474	0
Kamohio	75142724	11/05/02	Surface	900	32	81	427	0
Kamohio	75142725	02/27/03	Surface	72	0	69	0	0
Kamohio	75142725	02/05/03	Surface	970	155	36	611	0
Kamohio	75142726	02/27/03	Surface	503	0	502	0	0
Kamohio	75142726	02/05/03	Surface	3,000	692	89	1,502	0
Kamohio	75142727	02/27/03	Surface	2	0	1	0	0
Kamohio	75142727	01/30/03	Surface	2,500	129	116	1,891	0
Kamohio	75142727	06/09/03	BIP Generated	180	0	140	0	0
Kamohio	75142728	01/30/03	Surface	5,000	312	2,114	0	0
Kamohio	75142729	01/29/03	Surface	770	16	131	612	0
Kamohio	75142730	12/18/02	Surface	150	9	18	80	0
Kamohio	75142732	12/26/02	Surface	600	79	102	149	0
Kamohio	75142733	06/17/03	Surface	72	0	71	0	0
Kamohio	75142733	06/03/03	Surface	100	0	71	16	0
Kamohio	75142733	06/17/03	Surface	2	0	0	0	2
Kamohio	75142733	01/07/03	Surface	300	37	96	41	0
Kamohio	75142733	02/27/03	Surface	7	0	7	0	0
Kamohio	75142734	02/17/04	Surface	5	5	0	0	0
Kamohio	75142734	01/16/03	Surface	69	0	69	0	0
Kamohio	75142734	05/22/03	Surface	85	0	85	0	0
Kamohio	75142735	03/26/03	Surface	330	17	221	15	0
Kamohio	75142735	04/17/03	Surface	195	11	131	8	0
Kamohio	75142736	03/26/03	Surface	160	7	107	6	0
Kamohio	75142736	04/09/03	Surface	715	14	824	33	0



UXO Remnant Summary  
Island Wide Summary

Work Area	GMU	Date	Source	Field Weight	Requiring Thermal Treatment (lbs)	Requiring Demil (lbs)	No Treatment Required (lbs)	Non-Hazardous Candle Material (lbs)
Kamohio	75142736	07/29/03	BIP Generated	735	122	745	0	0
Kamohio	75142737	05/09/03	Surface	350	149	44	0	0
Kamohio	75142737	03/31/03	Surface	350	19	234	14	0
Moaulanui	75142737	04/09/03	Surface	125	7	84	5	0
Moaulanui	75142738	07/19/00	Subsurface	155	23	75	0	0
Moaulanui	75142738	08/01/01	Subsurface	25	0	23	0	0
Moaulanui	75142738	06/07/00	Surface	45	26	0	0	0
Moaulanui	75142738	06/14/00	Surface	104	82	0	0	0
Moaulanui	75142738	12/01/00	BIP Generated	75	72	0	0	0
Moaulanui	75142739	02/07/01	Subsurface	0	0	1	0	0
Moaulanui	75142739	02/05/01	Subsurface	200	48	69	0	0
Moaulanui	75142739	01/23/01	Surface	50	5	36	0	0
Naval Gun Fire Range	75142739	04/25/01	Subsurface	2	3	0	0	0
Naval Gun Fire Range	75142740	12/13/01	Surface	69	0	69	0	0
Naval Gun Fire Range	75142740	12/05/01	Surface	65	0	65	0	0
Naval Gun Fire Range	75142741	12/13/01	Surface	69	0	66	0	0
Naval Gun Fire Range	75142741	12/05/01	Surface	135	70	58	0	0
Naval Gun Fire Range	75142742	12/13/01	Surface	51	0	62	0	0
Naval Gun Fire Range	75142742	12/06/01	Surface	70	32	30	0	0
Naval Gun Fire Range	75142743	12/06/01	Surface	215	24	233	0	0
Naval Gun Fire Range	75142744	01/10/02	Surface	80	0	82	0	0
Naval Gun Fire Range	75142744	01/03/02	Surface	325	47	239	0	0
Naval Gun Fire Range	75142745	01/03/02	Surface	520	61	499	0	0
Naval Gun Fire Range	75142745	01/10/02	Surface	69	0	64	0	0
Naval Gun Fire Range	75142746	12/20/01	Surface	230	90	100	0	0
Naval Gun Fire Range	75142746	01/09/02	Surface	69	0	66	0	0
Naval Gun Fire Range	75142747	12/20/01	Surface	235	58	244	0	0
Naval Gun Fire Range	75142747	01/09/02	Surface	138	0	132	0	0
Naval Gun Fire Range	75142749	01/31/02	Surface	165	16	136	0	0
Naval Gun Fire Range	75142749	02/12/02	Surface	22	0	19	0	0
Naval Gun Fire Range	75142750	01/14/02	Surface	115	38	62	0	0
Naval Gun Fire Range	75142751	01/14/02	Surface	150	0	119	0	0
Naval Gun Fire Range	75142752	06/06/02	Surface	550	597	249	0	0
Naval Gun Fire Range	75142753	06/25/02	Surface	5	0	5	0	0
Naval Gun Fire Range	75142753	06/06/02	Surface	35	0	38	0	0
Moaulanui	75142754	10/26/00	Surface	90	73	5	0	0
Moaulanui	75142755	06/11/03	Subsurface	2	0	2	0	0
Moaulanui	75142755	03/11/03	Subsurface	165	98	3	0	0
Moaulanui	75142755	03/19/03	Subsurface	5	0	6	0	0
Moaulanui	75142755	11/21/00	Surface	70	51	0	0	0
Moaulanui	75142756	03/27/03	Subsurface	10	0	0	10	0
Moaulanui	75142756	06/11/03	Subsurface	68	45	0	0	0
Moaulanui	75142756	03/18/03	Subsurface	290	89	92	104	0
Moaulanui	75142756	03/27/03	Subsurface	10	0	0	10	0
Moaulanui	75142756	11/21/00	Surface	40	44	7	0	0

UXO Remnant Summary  
Island Wide Summary

Work Area	GMU	Date	Source	Field Weight	Requiring Thermal Treatment (lbs)	Requiring Demil (lbs)	No Treatment Required (lbs)	Non-Hazardous Candle Material (lbs)
Moaulanui	75142757	03/27/03	Subsurface	1	1			
Moaulanui	75142757	03/24/03	Subsurface	135	39	31	51	0
Moaulanui	75142757	06/11/03	Subsurface	2	0	1	0	0
Moaulanui	75142757	11/29/00	Surface	41	44	3	0	0
Moaulanui	75142757	12/05/00	Surface	204	16	169	0	0
Moaulanui	75142760	03/25/03	Subsurface	50	5	4	10	0
Moaulanui	75142760	06/18/03	Subsurface	1	0	1	0	0
Moaulanui	75142760	03/25/03	Subsurface	50	5	4	10	0
Moaulanui	75142760	11/09/00	Surface	10	8	0	0	0
Moaulanui	75142761	09/19/00	Surface	45	34	0	0	0
Moaulanui	75142762	09/29/00	Surface	110	62	6	0	0
Moaulanui	75142762	10/03/00	Surface	7	0	6	0	0
Moaulanui	75142762	12/01/00	BIP Generated	25	27	0	0	0
Kuheeia	75142763	10/16/00	Surface	170	103	0	0	0
Moaulanui	75142763	12/15/00	Surface	24	16	0	0	0
Moaulanui	75142763	12/15/00	BIP Generated	40	25	4	0	0
Kuheeia	75142764	10/18/00	Surface	265	195	0	0	0
Kuheeia	75142765	12/29/00	Surface	35	22	6	0	0
Kuheeia	75142766	02/05/02	Subsurface	250	242	0	0	0
Kuheeia	75142766	07/22/02	Subsurface	20	11	0	0	0
Kuheeia	75142766	02/20/02	Subsurface	5	0	6	0	0
Kuheeia	75142766	02/20/02	Subsurface	5	0	6	0	0
Kuheeia	75142766	07/22/02	Subsurface	20	11	0	0	0
Kuheeia	75142766	02/05/02	Subsurface	250	242	0	0	0
Kuheeia	75142766	01/22/01	Surface	30	18	15	0	0
Kuheeia	75142766	01/22/01	Surface	30	18	15	0	0
Kuheeia	75142766	05/15/02	BIP Generated	50	0	49	0	0
Kuheeia	75142767	07/22/02	Subsurface	3	0	2	0	0
Kuheeia	75142767	02/06/02	Subsurface	215	124	5	0	0
Kuheeia	75142767	01/22/01	Surface	70	58	5	0	0
Kuheeia	75142767	01/24/00	Surface	35	0	33	0	0
Kuheeia	75142768	10/09/02	Subsurface	2	0	0	2	0
Kuheeia	75142768	01/27/03	Subsurface	10	0	0	7	0
Kuheeia	75142768	07/17/01	Subsurface	670	323	120	0	0
Kuheeia	75142768	01/22/01	Surface	228	102	27	0	0
Kuheeia	75142768	01/24/00	Surface	3	0	3	0	0
Kuheeia	75142768	07/31/01	Surface	19	0	18	0	0
Kuheeia	75142768	12/13/01	BIP Generated	10	4	2	0	0
Kuheeia	75142769	07/22/02	Subsurface	10	6	2	0	0
Kuheeia	75142769	05/07/02	Subsurface	130	0	22	0	0
Kuheeia	75142769	01/18/01	Surface	35	23	5	0	0
Kuheeia	75142769	01/23/01	Surface	13	0	11	0	0
Kuheeia	75142770	05/28/02	Subsurface	130	122	15	0	0
Kuheeia	75142770	03/14/01	Surface	300	122	10	0	0
Kuheeia	75142770	06/03/02	Surface	6	0	4	0	0

UXO Remnant Summary  
Island Wide Summary

Work Area	GMU	Date	Source	Field Weight	Requiring Thermal Treatment (lbs)	Requiring Demil (lbs)	No Treatment Required (lbs)	Non-Hazardous Candle Material (lbs)
Kuheeia	75142770	07/22/02	Surface	10	2	3	0	0
Kuheeia	75142771	04/29/03	Subsurface	3	1	0	2	0
Kuheeia	75142771	02/19/03	Subsurface	10	6	0	0	0
Kuheeia	75142776	02/26/01	Surface	10	10	0	0	0
Kuheeia	75142778	02/26/01	Surface	10	10	1	0	0
Kuheeia	75142783	05/17/01	Surface	5	1	0	0	0
Kuheeia	75142783	04/25/01	Surface	35	31	0	0	0
Kuheeia	75142785	11/07/02	Surface	1	0	1	0	0
Kuheeia	75142785	03/08/01	Surface	10	18	2	0	0
Kuheeia	75142785	09/24/02	Surface	25	0	6	14	0
Kuheeia	75142786	03/08/01	Surface	40	30	2	0	0
Kuheeia	75142787	03/14/01	Surface	2	0	2	0	0
Kuheeia	75142790	01/29/01	Surface	20	25	0	0	0
Kuheeia	75142795	12/28/01	Surface	6	0	5	0	0
Kuheeia	75142795	11/20/01	Surface	30	14	0	0	0
Kuheeia	75142796	12/28/01	Surface	6	0	6	0	0
Kuheeia	75142796	11/07/01	Surface	35	18	0	0	0
Kamohio	75142797	11/07/01	Surface	20	12	2	0	0
Kamohio	75152698	07/02/03	Surface	70	0	0	61	0
Kamohio	75152700	07/16/03	Surface	40	6	16	7	0
Kamohio	75152701	07/30/03	Surface	35	22	0	0	0
Kamohio	75152702	07/30/03	Surface	190	171	0	0	0
Kamohio	75152703	09/04/03	Surface	110	0	54	31	0
Kamohio	75152718	10/10/02	Surface	315	11	28	149	0
Kamohio	75152719	10/09/02	Surface	460	17	41	218	0
Kamohio	75152720	11/27/02	Surface	1	0	1	0	0
Kamohio	75152720	11/18/02	Surface	500	18	45	237	0
Kamohio	75152722	11/19/02	Surface	1	0	1	0	0
Kamohio	75152723	11/13/02	Surface	1,500	52	135	711	0
Kamohio	75152723	11/19/02	Surface	1	0	1	0	0
Kamohio	75152725	02/05/03	Surface	1,270	69	72	806	0
Kamohio	75152726	02/05/03	Surface	240	0	12	202	0
Kamohio	75152727	02/05/03	Surface	975	265	154	214	0
Kamohio	75152727	02/27/03	Surface	3	0	2	0	0
Kamohio	75152728	01/29/03	Surface	1,020	111	14	861	0
Kamohio	75152730	12/18/02	Surface	150	7	18	82	0
Kamohio	75152731	12/24/02	Surface	80	5	9	44	0
Kamohio	75152731	01/13/03	Surface	1	0	1	0	0
Kamohio	75152732	12/24/02	Surface	200	23	72	57	0
Kamohio	75152732	01/15/03	Surface	2	0	2	0	0
Kamohio	75152733	01/02/03	Surface	1,600	106	189	876	0
Kamohio	75152734	01/08/03	Surface	300	33	199	59	0
Kamohio	75152735	04/10/03	Surface	82	5	55	3	0
Kamohio	75152735	07/09/03	Surface	120	10	120	15	0
Kamohio	75152735	03/25/03	Surface	495	27	332	19	0

UXO Remnant Summary  
Island Wide Summary

Work Area	GMU	Date	Source	Field Weight	Requiring Thermal Treatment (lbs)	Requiring Demil (lbs)	No Treatment Required (lbs)	Non-Hazardous Candle Material (lbs)
Kamohio	75152735	04/10/03	Surface	2	0	0	0	2
Kamohio	75152736	03/24/03	Surface	295	19	221	53	0
Kamohio	75152736	04/08/03	Surface	1,090	71	818	196	0
Kamohio	75152737	04/10/03	Surface	203	11	137	8	0
Kamohio	75152737	03/25/03	Surface	120	7	80	4	0
Kamohio	75152738	03/30/00	Surface	10	0	8	0	0
Moaulanui	75152738	11/03/99	Surface	315	30	257	0	0
Moaulanui	75152739	02/07/01	Subsurface	70	32	38	0	0
Moaulanui	75152739	02/06/01	Subsurface	245	88	142	0	0
Moaulanui	75152739	09/14/99	Surface	125	0	153	0	0
Moaulanui	75152739	09/07/99	Surface	1	5	0	0	0
Moaulanui	75152740	01/30/01	Subsurface	70	0	70	0	0
Naval Gun Fire Range	75152740	08/31/99	Surface	4	6	1	0	0
Naval Gun Fire Range	75152741	09/01/99	Surface	73	11	61	0	0
Naval Gun Fire Range	75152742	08/09/00	Surface	10	8	0	0	0
Naval Gun Fire Range	75152743	08/09/00	Surface	67	9	54	0	0
Naval Gun Fire Range	75152744	08/08/00	Surface	148	15	98	0	0
Naval Gun Fire Range	75152745	08/08/00	Surface	22	21	0	0	0
Naval Gun Fire Range	75152745	08/10/00	Surface	69	0	64	0	0
Naval Gun Fire Range	75152746	11/30/00	Surface	72	53	3	0	0
Naval Gun Fire Range	75152747	11/22/00	Surface	95	24	50	0	0
Naval Gun Fire Range	75152747	12/11/00	Surface	555	0	551	0	0
Naval Gun Fire Range	75152748	12/11/00	Surface	1	0	1	0	0
Naval Gun Fire Range	75152748	11/29/00	Surface	35	16	5	0	0
Naval Gun Fire Range	75152749	11/29/00	Surface	95	48	53	0	0
Naval Gun Fire Range	75152750	08/08/00	Surface	20	23	0	0	0
Naval Gun Fire Range	75152750	08/14/00	Surface	5	5	0	0	0
Naval Gun Fire Range	75152751	08/03/00	Surface	15	18	0	0	0
Naval Gun Fire Range	75152752	11/09/00	Surface	77	42	7	0	0
Naval Gun Fire Range	75152753	11/14/00	Surface	70	0	71	0	0
Moaulanui	75152754	08/10/00	Surface	105	102	4	0	0
Naval Gun Fire Range	75152754	06/12/01	Surface	30	10	12	0	0
Naval Gun Fire Range	75152754	06/20/01	Surface	3	0	1	0	0
Moaulanui	75152755	06/16/03	Subsurface	2	2	0	0	0
Moaulanui	75152755	03/11/03	Subsurface	40	31	0	0	0
Moaulanui	75152755	06/12/01	Subsurface	7	5	0	0	0
Moaulanui	75152755	08/17/00	Surface	165	24	74	0	0
Moaulanui	75152755	06/06/01	Surface	15	7	2	0	0
Moaulanui	75152756	03/12/03	Subsurface	230	156	72	0	0
Moaulanui	75152756	06/12/03	Subsurface	8	6	0	0	0
Moaulanui	75152756	03/12/03	Subsurface	230	156	72	0	0
Moaulanui	75152756	06/06/01	Surface	75	28	7	0	0
Moaulanui	75152756	09/06/00	Surface	185	154	22	0	0
Moaulanui	75152757	09/11/00	Surface	25	27	0	0	0
Moaulanui	75152758	06/17/03	Subsurface	23	4	6	5	0

UXO Remnant Summary  
Island Wide Summary

Work Area	GMU	Date	Source	Field Weight	Requiring Thermal Treatment (lbs)	Requiring Demil (lbs)	No Treatment Required (lbs)	Non-Hazardous Candle Material (lbs)
Moaulanui	75152758	04/01/03	Subsurface	350	215	4	58	0
Moaulanui	75152758	04/09/03	Subsurface	35	31	0	0	0
Moaulanui	75152759	03/31/03	Subsurface	85	13	11	61	0
Moaulanui	75152759	06/17/03	Subsurface	55	14	16	15	0
Moaulanui	75152760	12/07/00	Subsurface	105	66	45	0	0
Moaulanui	75152760	12/27/01	Subsurface	3	2	0	0	0
Moaulanui	75152760	09/13/00	Surface	110	77	21	0	0
Moaulanui	75152760	09/29/00	Surface	60	0	58	0	0
Moaulanui	75152762	09/07/00	Surface	110	179	0	0	0
Moaulanui	75152762	09/12/00	Surface	3	0	3	0	0
Kuheeia	75152763	09/05/00	Surface	72	5	65	0	0
Moaulanui	75152763	09/02/03	Subsurface	5	2	0	0	0
Moaulanui	75152763	09/29/00	Subsurface	6	8	0	0	0
Moaulanui	75152763	08/30/00	Surface	150	133	10	0	0
Kuheeia	75152764	07/18/02	Subsurface	232	117	108	0	0
Kuheeia	75152764	08/16/00	Surface	549	727	50	0	0
Kuheeia	75152764	08/28/00	Surface	40	7	21	0	0
Kuheeia	75152765	06/20/02	Subsurface	25	0	25	0	0
Kuheeia	75152765	02/20/02	Subsurface	2	0	2	0	0
Kuheeia	75152765	02/11/02	Subsurface	175	113	11	0	0
Kuheeia	75152765	12/29/00	Surface	38	23	8	0	0
Kuheeia	75152765	05/15/02	BIP Generated	10	6	0	0	0
Kuheeia	75152766	07/19/01	Subsurface	35	14	0	0	0
Kuheeia	75152766	01/18/01	Surface	15	10	2	0	0
Kuheeia	75152767	07/19/01	Subsurface	45	0	0	31	0
Kuheeia	75152767	01/18/01	Surface	60	41	0	0	0
Kuheeia	75152768	12/27/01	Subsurface	1	1	0	0	0
Kuheeia	75152768	07/12/01	Subsurface	35	18	2	0	0
Kuheeia	75152768	07/31/01	Surface	3	0	3	0	0
Kuheeia	75152768	01/18/01	Surface	25	28	3	0	0
Kuheeia	75152772	04/02/01	Surface	25	18	0	0	0
Kuheeia	75152772	03/13/01	Surface	300	132	2	0	0
Kuheeia	75152774	03/19/01	Surface	150	67	40	0	0
Kuheeia	75152776	02/27/01	Surface	10	8	0	0	0
Kuheeia	75152780	05/17/01	Surface	10	0	10	0	0
Kuheeia	75152780	04/19/01	Surface	85	52	3	0	0
Kuheeia	75152781	05/17/01	Surface	40	21	7	0	0
Kuheeia	75152782	04/23/01	Surface	109	70	1	0	0
Kuheeia	75152783	04/24/01	Surface	15	11	0	0	0
Kuheeia	75152785	03/08/01	Surface	25	11	1	0	0
Kuheeia	75152786	03/08/01	Surface	30	25	2	0	0
Kuheeia	75152793	01/30/01	Surface	20	20	0	0	0
Kuheeia	75152794	03/07/01	Surface	3	4	0	0	0
Kuheeia	75152795	10/25/01	Surface	65	34	1	0	0
Kuheeia	75152796	11/21/01	Surface	30	0	30	0	0

UXO Remnant Summary  
Island Wide Summary

Work Area	GMU	Date	Source	Field Weight	Requiring Thermal Treatment (lbs)	Requiring Demil (lbs)	No Treatment Required (lbs)	Non-Hazardous Candle Material (lbs)
Kuheeia	75152796	12/28/01	Surface	5	0	6	0	0
Kamohio	75152797	12/03/01	Surface	10	4	0	0	0
Kuheeia	75152797	01/17/02	Surface	3	3	0	0	0
Kamohio	75162697	06/17/03	Surface	70	8	9	10	0
Kamohio	75162698	06/19/03	Surface	140	43	39	25	0
Kamohio	75162698	07/22/03	Surface	20	6	4	3	0
Kamohio	75162699	07/01/03	Surface	1,495	187	198	204	0
Kamohio	75162701	07/24/03	Surface	65	20	18	11	0
Kamohio	75162702	09/12/03	Surface	5	0	5	0	0
Kamohio	75162702	08/01/03	Surface	70	10	28	13	0
Kamohio	75162715	10/09/03	Surface	1	0	1	0	0
Kamohio	75162718	10/29/02	Surface	40	1	4	20	0
Kamohio	75162719	10/28/02	Surface	240	8	23	112	0
Kamohio	75162720	12/05/02	Surface	1,030	37	93	488	0
Kamohio	75162720	12/31/02	Surface	1	0	1	0	0
Kamohio	75162721	12/03/02	Surface	325	12	29	154	0
Kamohio	75162721	12/17/02	Surface	1	0	1	0	0
Kamohio	75162722	12/17/02	Surface	70	0	68	0	0
Kamohio	75162722	06/10/03	BIP Generated	335	0	268	0	0
Kamohio	75162724	11/27/02	Surface	2,000	72	180	948	0
Kamohio	75162725	05/08/03	Surface	100	31	46	0	0
Kamohio	75162725	09/22/03	BIP Generated	613	0	510	45	0
Kamohio	75162726	05/19/03	Surface	550	166	222	0	0
Kamohio	75162726	06/03/03	Surface	76	0	75	0	0
Kamohio	75162727	05/20/03	Surface	2,500	917	629	0	0
Kamohio	75162727	06/03/03	Surface	118	0	110	0	0
Kamohio	75162728	05/21/03	Surface	1,050	500	732	0	0
Kamohio	75162729	05/27/03	Surface	250	36	186	0	0
Kamohio	75162729	06/03/03	Surface	235	0	221	0	0
Kamohio	75162730	12/19/02	Surface	120	5	14	66	0
Kamohio	75162730	01/13/03	Surface	1	0	1	0	0
Kamohio	75162731	12/23/02	Surface	200	9	24	110	0
Kamohio	75162732	01/13/03	Surface	1	0	1	0	0
Kamohio	75162733	01/15/03	Surface	2	0	2	0	0
Kamohio	75162734	01/16/03	Surface	70	0	70	0	0
Kamohio	75162734	01/08/03	Surface	200	0	200	0	0
Kamohio	75162734	06/10/03	BIP Generated	240	0	192	0	0
Kamohio	75162735	06/30/03	Surface	200	0	0	178	0
Kamohio	75162736	07/01/03	Surface	1,220	0	602	312	0
Kamohio	75162737	08/06/03	Surface	104	21	9	14	0
Kamohio	75162737	07/02/03	Surface	40	8	3	6	0
Kamohio	75162738	08/06/03	Surface	36	7	2	6	0
Kamohio	75162738	07/07/03	Surface	220	42	18	29	0
Moaulanui	75162738	10/22/03	BIP Generated	520	0	375	95	0
Moaulanui	75162739	04/08/03	Subsurface	314	90	54	69	0

UXO Remnant Summary  
Island Wide Summary

Work Area	GMU	Date	Source	Field Weight	Requiring Thermal Treatment (lbs)	Requiring Demil (lbs)	No Treatment Required (lbs)	Non-Hazardous Candle Material (lbs)
Moaulanui	75162739	11/04/99	Surface	95	84	0	0	0
Moaulanui	75162740	09/15/03	Subsurface	35	16	5	0	0
Moaulanui	75162740	02/07/01	Subsurface	5	4	0	0	0
Moaulanui	75162740	02/05/01	Subsurface	5	5	0	0	0
Moaulanui	75162740	09/01/99	Surface	16	23	0	0	0
Moaulanui	75162740	03/05/01	BIP Generated	45	0	31	0	0
Moaulanui	75162741	02/05/01	Subsurface	40	0	18	0	0
Moaulanui	75162741	07/19/99	Surface	250	242	0	0	0
Naval Gun Fire Range	75162741	07/06/99	Surface	45	29	7	0	0
Moaulanui	75162742	07/19/99	Surface	100	82	0	0	0
Naval Gun Fire Range	75162742	09/02/99	Surface	3	5	0	0	0
Naval Gun Fire Range	75162742	07/07/99	Surface	30	17	6	0	0
Moaulanui	75162743	10/23/00	Subsurface	2	2	0	0	0
Moaulanui	75162743	10/18/00	Surface	75	66	0	0	0
Moaulanui	75162743	08/09/00	Surface	153	63	40	0	0
Moaulanui	75162744	06/05/01	Surface	400	270	26	0	0
Moaulanui	75162744	08/07/00	Surface	656	431	46	0	0
Moaulanui	75162745	08/04/00	Surface	80	9	64	0	0
Moaulanui	75162746	11/30/00	Surface	72	40	25	0	0
Moaulanui	75162747	11/22/00	Surface	10	8	0	0	0
Moaulanui	75162747	12/06/00	Surface	69	0	69	0	0
Moaulanui	75162748	11/29/00	Surface	37	13	10	0	0
Moaulanui	75162748	12/11/00	Surface	138	0	135	0	0
Moaulanui	75162749	11/29/00	Surface	35	25	3	0	0
Moaulanui	75162749	12/11/00	Surface	130	0	127	0	0
Moaulanui	75162750	09/16/02	Surface	300	74	88	144	0
Moaulanui	75162750	09/12/02	Surface	3,000	281	139	323	0
Moaulanui	75162750	10/03/02	Surface	75	0	87	0	0
Moaulanui	75162750	05/08/02	Surface	129	0	126	0	0
Moaulanui	75162750	09/16/02	Surface	185	24	11	80	0
Moaulanui	75162750	08/08/00	Surface	6,200	3,890	1,586	0	0
Moaulanui	75162750	04/15/02	Surface	727	465	76	0	0
Moaulanui	75162750	08/07/00	Surface	1,800	1,120	0	0	0
Moaulanui	75162750	08/14/00	Surface	12,500	7,134	2,737	0	0
Moaulanui	75162750	09/24/01	Surface	10	2	8	0	0
Moaulanui	75162750	10/09/01	Surface	140	78	8	0	0
Moaulanui	75162750	10/03/01	Surface	70	189	0	0	0
Moaulanui	75162750	07/23/01	Surface	15	13	0	0	0
Moaulanui	75162750	06/20/01	Surface	60	20	39	0	0
Moaulanui	75162750	06/14/01	Surface	1,340	400	311	0	0
Moaulanui	75162750	08/28/00	Surface	2	0	3	0	0
Moaulanui	75162750	08/09/00	Surface	31,800	10,010	3,263	0	0
Moaulanui	75162750	04/17/01	Surface	270	95	63	0	0
Moaulanui	75162750	04/19/01	Surface	14	11	0	0	0
Moaulanui	75162750	12/01/00	BIP Generated	105	108	0	0	0

UXO Remnant Summary  
Island Wide Summary

Work Area	GMU	Date	Source	Field Weight	Requiring Thermal Treatment (lbs)	Requiring Demil (lbs)	No Treatment Required (lbs)	Non-Hazardous Candle Material (lbs)
Moaulanui	75162751	09/11/00	Surface	2	0	2	0	0
Moaulanui	75162752	11/09/00	Surface	30	20	3	0	0
Moaulanui	75162754	09/28/00	Surface	5	5	0	0	0
Moaulanui	75162754	08/09/00	Surface	160	127	27	0	0
Moaulanui	75162755	03/05/03	Subsurface	334	52	52	94	0
Moaulanui	75162755	06/16/03	Subsurface	17	12	0	0	0
Moaulanui	75162755	06/06/01	Surface	5	2	0	0	0
Moaulanui	75162755	08/15/00	Surface	150	103	0	0	0
Moaulanui	75162756	06/12/03	Subsurface	5	2	0	0	0
Moaulanui	75162756	03/19/03	Subsurface	70	0	69	0	0
Moaulanui	75162756	03/13/03	Subsurface	40	16	0	0	0
Moaulanui	75162756	08/26/00	Surface	315	178	130	0	0
Moaulanui	75162756	06/06/01	Surface	65	34	0	0	0
Moaulanui	75162757	03/27/03	Subsurface	50	2	1	37	0
Moaulanui	75162757	06/17/03	Subsurface	2	0	2	0	0
Moaulanui	75162757	09/12/00	Surface	345	309	30	0	0
Moaulanui	75162758	06/17/03	Subsurface	2	0	2	0	0
Moaulanui	75162758	01/10/01	Subsurface	20	14	3	0	0
Moaulanui	75162758	04/02/03	Subsurface	245	37	32	176	0
Moaulanui	75162758	10/17/00	Surface	85	52	5	0	0
Moaulanui	75162758	11/10/00	Surface	1	0	1	0	0
Moaulanui	75162759	01/11/01	Subsurface	70	60	0	0	0
Moaulanui	75162759	01/22/01	Subsurface	20	0	18	0	0
Moaulanui	75162759	10/18/00	Surface	15	168	25	0	0
Moaulanui	75162760	01/09/01	Subsurface	53	59	2	0	0
Moaulanui	75162760	12/27/01	Subsurface	5	4	0	0	0
Moaulanui	75162760	01/17/01	Surface	105	66	45	0	0
Moaulanui	75162761	10/30/00	Subsurface	1,357	1,874	0	0	0
Moaulanui	75162761	11/13/00	Subsurface	15	12	0	0	0
Moaulanui	75162761	08/31/00	Surface	75	68	0	0	0
Moaulanui	75162762	11/27/00	Subsurface	35	26	0	0	0
Moaulanui	75162762	12/05/00	Subsurface	7	0	5	0	0
Moaulanui	75162762	06/05/01	Subsurface	10	11	0	0	0
Moaulanui	75162762	09/07/00	Surface	6	5	0	0	0
Moaulanui	75162762	08/31/00	Surface	25	24	0	0	0
Kuheeia	75162763	01/10/01	Subsurface	37	29	4	0	0
Moaulanui	75162763	09/02/03	Subsurface	5	2	0	0	0
Moaulanui	75162763	04/07/03	Subsurface	10	0	10	0	0
Moaulanui	75162763	08/31/00	Surface	125	82	22	0	0
Moaulanui	75162763	09/06/00	Surface	1	0	1	0	0
Kuheeia	75162764	01/22/01	Subsurface	135	89	13	0	0
Kuheeia	75162764	08/22/00	Surface	85	66	0	0	0
Kuheeia	75162765	02/25/02	Subsurface	45	32	0	0	0
Kuheeia	75162765	07/04/01	Surface	110	74	0	0	0
Kuheeia	75162765	12/13/01	BIP Generated	45	46	0	0	0



UXO Remnant Summary  
Island Wide Summary

Work Area	GMU	Date	Source	Field Weight	Requiring Thermal Treatment (lbs)	Requiring Demil (lbs)	No Treatment Required (lbs)	Non-Hazardous Candle Material (lbs)
Kuheeia	75162766	02/19/02	Subsurface	142	122	1	0	0
Kuheeia	75162766	07/19/01	Surface	3,140	218	1,666	0	0
Kuheeia	75162767	05/16/02	Subsurface	78	64	2	0	0
Kuheeia	75162767	07/15/02	Surface	1	0	1	2	0
Kuheeia	75162767	05/23/02	Surface	25	0	22	0	0
Kuheeia	75162767	07/19/01	Surface	40	28	4	0	0
Kuheeia	75162769	08/08/01	Surface	1,510	1,644	23	0	0
Kuheeia	75162770	08/02/01	Surface	35	45	3	0	0
Kuheeia	75162771	08/02/01	Surface	80	60	10	0	0
Kuheeia	75162772	07/24/01	Surface	140	51	32	0	0
Kuheeia	75162773	07/24/01	Surface	35	35	0	0	0
Kuheeia	75162773	08/14/01	Surface	2	2	0	0	0
Kuheeia	75162774	08/01/01	Surface	70	24	0	0	0
Kuheeia	75162775	02/27/01	Surface	25	21	4	0	0
Kuheeia	75162776	06/05/02	Subsurface	60	57	0	0	0
Kuheeia	75162778	05/01/01	Surface	75	10	66	0	0
Kuheeia	75162778	05/29/01	Surface	69	0	65	0	0
Kuheeia	75162778	02/28/01	Surface	35	25	0	0	0
Kuheeia	75162779	02/28/01	Surface	35	27	1	0	0
Kuheeia	75162781	03/05/01	Surface	45	30	0	0	0
Kuheeia	75162782	12/03/01	Surface	2	1	0	0	0
Kuheeia	75162783	12/05/01	Surface	10	7	0	0	0
Kuheeia	75162784	03/06/01	Surface	175	241	0	0	0
Kuheeia	75162785	03/13/01	Surface	45	36	0	0	0
Kuheeia	75162786	03/13/01	Surface	15	12	0	0	0
Kuheeia	75162787	03/13/01	Surface	10	8	0	0	0
Kuheeia	75162789	10/03/02	Surface	55	0	22	21	0
Kuheeia	75162789	11/07/02	Surface	1	0	1	0	0
Kuheeia	75162795	12/05/01	Surface	10	5	1	0	0
Kuheeia	75162796	12/28/01	Surface	16	0	21	0	0
Kuheeia	75162796	12/05/01	Surface	75	7	33	0	0
Kamohio	75162797	12/06/01	Surface	10	6	0	0	0
Kamohio	75172696	06/11/03	Surface	115	55	0	0	0
Kamohio	75172697	06/26/03	Surface	25	0	25	0	0
Kamohio	75172697	06/05/03	Surface	70	8	9	11	0
Kamohio	75172697	09/22/03	BIP Generated	100	26	56	0	0
Kamohio	75172698	07/09/03	Surface	480	153	134	82	0
Kamohio	75172699	07/07/03	Surface	1,260	150	1,063	82	0
Kamohio	75172699	09/22/03	BIP Generated	40	0	30	0	0
Kamohio	75172700	06/26/03	Surface	565	71	75	77	0
Kamohio	75172701	07/14/03	Surface	55	42	0	0	0
Kamohio	75172702	07/24/03	Surface	155	22	62	28	0
Kamohio	75172702	01/21/04	BIP Generated	10	0	0	7	0
Kamohio	75172717	10/09/03	Surface	3	0	3	0	0
Kamohio	75172718	11/04/02	Surface	170	6	15	81	0

UXO Remnant Summary  
Island Wide Summary

Work Area	GMU	Date	Source	Field Weight	Requiring Thermal Treatment (lbs)	Requiring Demil (lbs)	No Treatment Required (lbs)	Non-Hazardous Candle Material (lbs)
Kamohio	75172720	05/28/03	Surface	150	27	61	23	0
Kamohio	75172720	06/05/03	Surface	100	0	100	0	0
Kamohio	75172721	05/28/03	Surface	300	53	122	47	0
Kamohio	75172721	06/05/03	Surface	110	0	110	0	0
Kamohio	75172722	12/31/02	Surface	1	0	1	0	0
Kamohio	75172722	12/10/02	Surface	240	9	22	114	0
Kamohio	75172723	11/25/02	Surface	435	16	39	206	0
Kamohio	75172725	05/13/03	Surface	400	147	26	141	0
Kamohio	75172725	06/03/03	Surface	20	0	0	0	20
Kamohio	75172725	06/03/03	Surface	2	0	1	0	0
Kamohio	75172726	05/14/03	Surface	500	421	0	0	0
Kamohio	75172727	05/15/03	Surface	700	665	0	0	0
Kamohio	75172727	06/03/03	Surface	20	0	16	0	0
Kamohio	75172727	06/03/03	Surface	5	0	0	0	5
Kamohio	75172728	06/03/03	Surface	90	0	87	0	0
Kamohio	75172728	05/27/03	Surface	550	0	401	62	0
Kamohio	75172728	06/03/03	Surface	5	0	0	0	5
Kamohio	75172729	05/27/03	Surface	1,300	788	309	0	0
Kamohio	75172729	06/03/03	Surface	21	0	22	0	0
Kamohio	75172730	12/19/02	Surface	1,100	74	130	602	0
Kamohio	75172730	01/13/03	Surface	1	0	1	0	0
Kamohio	75172731	12/19/02	Surface	50	3	6	27	0
Kamohio	75172733	01/09/03	Surface	1	0	1	0	0
Kamohio	75172733	12/19/02	Surface	160	7	19	87	0
Kamohio	75172734	01/07/03	Surface	250	17	30	137	0
Kamohio	75172734	01/15/03	Surface	5	0	4	0	0
Kamohio	75172735	01/15/04	Surface	78	31	0	26	0
Kamohio	75172735	12/23/03	Surface	135	71	0	35	0
Kamohio	75172735	02/27/04	BIP Generated	210	0	195	0	0
Kamohio	75172736	07/10/03	Surface	392	75	32	51	0
Kamohio	75172736	08/06/03	Surface	386	74	32	51	0
Kamohio	75172737	07/10/03	Surface	51	7	22	23	0
Kamohio	75172738	07/10/03	Surface	352	33	78	53	0
Moaulanui	75172738	08/06/03	Surface	1	0	0	1	0
Moaulanui	75172739	04/18/00	Subsurface	203	39	136	0	0
Moaulanui	75172739	03/06/00	Surface	50	46	0	0	0
Moaulanui	75172740	02/28/01	Subsurface	234	116	92	0	0
Moaulanui	75172740	09/14/99	Surface	25	31	6	0	0
Moaulanui	75172740	08/31/99	Surface	10	7	0	0	0
Moaulanui	75172741	02/01/01	Subsurface	290	115	60	0	0
Moaulanui	75172741	07/06/99	Surface	25	17	0	0	0
Moaulanui	75172742	01/31/00	Subsurface	292	193	50	0	0
Moaulanui	75172742	03/25/03	Subsurface	25	0	22	0	0
Moaulanui	75172742	07/19/99	Surface	20	0	13	0	0
Moaulanui	75172742	07/01/99	Surface	35	26	0	0	0

UXO Remnant Summary  
Island Wide Summary

Work Area	GMU	Date	Source	Field Weight	Requiring Thermal Treatment (lbs)	Requiring Demil (lbs)	No Treatment Required (lbs)	Non-Hazardous Candle Material (lbs)
Moaulanui	75172742	06/18/01	BIP Generated	35	32	0	0	0
Moaulanui	75172743	07/19/99	Surface	50	32	0	0	0
Moaulanui	75172743	07/01/99	Surface	10	7	0	0	0
Moaulanui	75172744	08/07/00	Surface	60	0	60	0	0
Moaulanui	75172744	08/03/00	Surface	39	3	28	0	0
Moaulanui	75172745	08/03/00	Surface	15	11	0	0	0
Moaulanui	75172746	11/30/00	Surface	72	42	2	0	0
Moaulanui	75172747	12/06/00	Surface	22	0	21	0	0
Moaulanui	75172747	11/22/00	Surface	89	57	25	0	0
Moaulanui	75172748	11/29/00	Surface	35	12	7	0	0
Moaulanui	75172748	12/11/00	Surface	50	0	50	0	0
Moaulanui	75172749	11/30/00	Surface	72	35	2	0	0
Moaulanui	75172750	01/08/01	Subsurface	15	12	0	0	0
Moaulanui	75172750	07/25/00	Surface	95	0	64	0	0
Moaulanui	75172751	04/17/01	Surface	90	76	0	0	0
Moaulanui	75172751	08/03/00	Surface	50	0	43	0	0
Moaulanui	75172751	08/07/00	Surface	69	0	64	0	0
Moaulanui	75172754	10/10/00	Surface	70	69	0	0	0
Moaulanui	75172754	08/08/00	Surface	40	23	0	0	0
Moaulanui	75172755	03/06/03	Subsurface	70	59	8	0	0
Moaulanui	75172755	08/04/00	Surface	30	0	25	0	0
Moaulanui	75172756	06/12/03	Subsurface	1	1	0	0	0
Moaulanui	75172756	03/17/03	Subsurface	35	11	10	12	0
Moaulanui	75172756	06/07/01	Surface	15	7	0	0	0
Moaulanui	75172757	04/03/03	Subsurface	245	188	6	46	0
Moaulanui	75172757	04/10/03	Subsurface	8	4	4	0	0
Moaulanui	75172757	06/17/03	Subsurface	11	0	11	0	0
Moaulanui	75172757	06/12/01	Surface	20	0	29	0	0
Moaulanui	75172757	06/05/01	Surface	10	8	0	0	0
Moaulanui	75172757	11/07/01	BIP Generated	30	0	13	0	0
Moaulanui	75172758	01/24/01	Subsurface	7	0	7	0	0
Moaulanui	75172758	09/25/00	Surface	263	90	27	0	0
Moaulanui	75172758	10/17/00	Surface	114	6	96	0	0
Moaulanui	75172758	01/11/01	Surface	140	84	70	0	0
Moaulanui	75172758	11/07/01	BIP Generated	15	7	0	0	0
Moaulanui	75172759	07/01/02	Subsurface	60	13	12	27	0
Moaulanui	75172759	09/03/02	Surface	2	0	2	0	0
Moaulanui	75172759	09/29/00	Surface	70	61	0	0	0
Moaulanui	75172760	11/30/00	Subsurface	12	8	5	0	0
Moaulanui	75172760	08/09/01	Subsurface	1	0	1	0	0
Moaulanui	75172760	04/25/02	Subsurface	35	14	1	0	0
Moaulanui	75172760	07/24/02	Subsurface	3	3	1	0	0
Moaulanui	75172760	07/24/01	Surface	100	121	0	0	0
Moaulanui	75172760	09/19/00	Surface	165	142	3	0	0
Moaulanui	75172760	09/19/00	Surface	5	0	5	0	0

UXO Remnant Summary  
Island Wide Summary

Work Area	GMU	Date	Source	Field Weight	Requiring Thermal Treatment (lbs)	Requiring Demil (lbs)	No Treatment Required (lbs)	Non-Hazardous Candle Material (lbs)
Moaulanui	75172761	01/17/01	Subsurface	10	6	0	0	0
Moaulanui	75172761	01/22/01	Subsurface	57	0	55	0	0
Moaulanui	75172761	10/10/00	Surface	125	103	8	0	0
Moaulanui	75172761	10/16/00	Surface	3	2	0	0	0
Moaulanui	75172762	07/08/02	Subsurface	300	41	1	235	0
Moaulanui	75172762	09/03/02	Surface	8	0	6	0	0
Moaulanui	75172762	10/11/00	Surface	120	77	8	0	0
Moaulanui	75172762	12/15/00	BIP Generated	5	5	0	0	0
Kuheeia	75172763	01/25/01	Subsurface	170	175	17	0	0
Moaulanui	75172763	10/16/00	Surface	297	113	50	0	0
Kuheeia	75172764	12/19/00	Subsurface	135	123	5	0	0
Kuheeia	75172764	10/16/00	Surface	215	190	0	0	0
Kuheeia	75172764	10/18/00	Surface	4	1	2	0	0
Kuheeia	75172765	02/05/02	Subsurface	100	52	27	0	0
Kuheeia	75172765	02/20/02	Subsurface	7	0	5	0	0
Kuheeia	75172765	08/01/01	Surface	26	0	23	0	0
Kuheeia	75172765	07/19/01	Surface	60	40	0	0	0
Kuheeia	75172766	08/20/01	Surface	55	23	0	0	0
Kuheeia	75172766	09/05/01	Surface	1	0	1	0	0
Kuheeia	75172767	08/13/01	Surface	180	58	75	0	0
Kuheeia	75172767	09/05/01	Surface	4	0	3	0	0
Kuheeia	75172767	08/13/01	Surface	180	58	75	0	0
Kuheeia	75172768	06/28/01	Surface	30	33	0	0	0
Kuheeia	75172769	09/24/01	Surface	1	0	1	0	0
Kuheeia	75172769	06/26/01	Surface	7	0	7	0	0
Kuheeia	75172769	06/21/01	Surface	30	30	0	0	0
Kuheeia	75172769	08/08/01	Surface	85	52	0	0	0
Kuheeia	75172770	08/14/01	Surface	40	0	38	0	0
Kuheeia	75172770	07/25/01	Surface	245	199	0	0	0
Kuheeia	75172771	07/25/01	Surface	250	218	0	0	0
Kuheeia	75172772	07/30/01	Surface	55	36	0	0	0
Kuheeia	75172773	07/31/01	Surface	15	7	0	0	0
Kuheeia	75172774	07/31/01	Surface	80	5	66	0	0
Kuheeia	75172775	05/02/01	Surface	55	30	0	0	0
Kuheeia	75172777	03/01/01	Surface	25	11	1	0	0
Kuheeia	75172778	03/14/01	Surface	50	0	54	0	0
Kuheeia	75172778	02/28/01	Surface	73	44	0	0	0
Kuheeia	75172779	02/28/01	Surface	4	0	4	0	0
Kuheeia	75172780	03/05/01	Surface	35	27	1	0	0
Kuheeia	75172782	01/07/02	Surface	1	0	1	0	0
Kuheeia	75172783	12/05/01	Surface	10	2	5	0	0
Kuheeia	75172785	03/13/01	Surface	10	7	0	0	0
Kuheeia	75172786	11/07/02	Surface	1	0	1	0	0
Kuheeia	75172786	09/18/02	Surface	35	4	2	21	0
Kuheeia	75172786	04/02/01	Surface	3	0	3	0	0

UXO Remnant Summary  
Island Wide Summary

Work Area	GMU	Date	Source	Field Weight	Requiring Thermal Treatment (lbs)	Requiring Demil (lbs)	No Treatment Required (lbs)	Non-Hazardous Candle Material (lbs)
Kuheeia	75172787	04/02/01	Surface	5	0	4	0	0
Kuheeia	75172795	12/10/01	Surface	10	4	2	0	0
Kuheeia	75172796	12/20/01	Surface	15	15	0	0	0
Kuheeia	75172796	12/28/01	Surface	2	0	2	0	0
Kamohio	75172797	12/26/01	Surface	15	4	5	0	0
Kamohio	75182696	06/10/03	Surface	170	70	0	0	0
Kamohio	75182697	06/09/03	Surface	175	59	60	62	0
Kamohio	75182698	06/16/03	Surface	220	28	29	31	0
Kamohio	75182699	06/24/03	Surface	175	21	23	24	0
Kamohio	75182700	06/25/03	Surface	95	30	26	15	0
Kamohio	75182701	07/15/03	Surface	45	39	0	0	0
Kamohio	75182702	07/21/03	Surface	95	30	26	10	0
Kamohio	75182718	05/29/03	Surface	50	14	0	14	0
Kamohio	75182719	10/22/02	Surface	85	3	8	40	0
Kamohio	75182720	05/28/03	Surface	150	27	62	24	0
Kamohio	75182720	06/05/03	Surface	80	0	80	0	0
Kamohio	75182721	12/10/02	Surface	535	19	48	254	0
Kamohio	75182721	12/31/02	Surface	5	0	3	0	0
Kamohio	75182723	12/18/02	Surface	55	4	8	43	0
Kamohio	75182724	11/21/02	Surface	580	21	52	275	0
Kamohio	75182725	09/17/02	Surface	490	35	91	306	0
Kamohio	75182725	11/15/02	Surface	2	0	4	0	0
Kamohio	75182726	09/23/02	Surface	530	42	205	221	0
Kamohio	75182726	11/15/02	Surface	2	0	4	0	0
Kamohio	75182727	09/19/02	Surface	535	12	206	306	0
Kamohio	75182727	11/14/02	Surface	5	0	6	0	0
Kamohio	75182728	11/14/02	Surface	3	0	3	0	0
Kamohio	75182728	09/17/02	Surface	390	6	12	296	0
Kamohio	75182729	09/17/02	Surface	410	36	35	346	0
Kamohio	75182729	11/14/02	Surface	70	0	62	0	0
Kamohio	75182730	01/09/03	Surface	154	10	23	106	0
Kamohio	75182730	12/19/02	Surface	915	61	108	501	0
Kamohio	75182731	12/24/02	Surface	37	2	4	21	0
Kamohio	75182731	01/15/03	Surface	104	7	12	57	0
Kamohio	75182732	01/09/03	Surface	70	5	8	38	0
Kamohio	75182732	12/23/02	Surface	105	7	12	58	0
Kamohio	75182732	06/10/03	BIP Generated	720	0	576	0	0
Kamohio	75182733	12/24/02	Surface	315	21	37	172	0
Kamohio	75182734	01/09/03	Surface	185	8	22	101	0
Kamohio	75182734	12/26/02	Surface	230	15	27	126	0
Kamohio	75182735	06/17/03	Surface	5	0	0	0	5
Kamohio	75182735	12/24/03	Surface	100	15	7	43	0
Kamohio	75182735	01/07/04	Surface	69	15	6	29	0
Kamohio	75182735	06/17/03	Surface	77	0	73	0	0
Kamohio	75182735	06/09/03	Surface	325	302	4	0	0

UXO Remnant Summary  
Island Wide Summary

Work Area	GMU	Date	Source	Field Weight	Requiring Thermal Treatment (lbs)	Requiring Demil (lbs)	No Treatment Required (lbs)	Non-Hazardous Candle Material (lbs)
Kamohio	75182736	02/17/04	Surface	5	5	0	0	0
Kamohio	75182736	02/23/04	Surface	35	25	0	8	0
Kamohio	75182736	02/17/04	Surface	5	5	0	0	0
Kamohio	75182737	06/25/03	Surface	500	63	67	69	0
Kamohio	75182737	07/09/03	Surface	51	0	51	0	0
Kamohio	75182738	06/30/03	Surface	96	0	65	10	0
Kamohio	75182738	06/18/03	Surface	185	0	25	120	0
Moaulanui	75182738	09/22/03	BIP Generated	238	0	150	0	0
Moaulanui	75182739	05/18/00	Subsurface	25	0	20	0	0
Moaulanui	75182739	05/11/00	Subsurface	84	58	81	0	0
Moaulanui	75182739	02/03/00	Surface	55	64	0	0	0
Moaulanui	75182739	04/17/00	BIP Generated	69	0	69	0	0
Moaulanui	75182740	11/09/00	Subsurface	50	15	23	0	0
Moaulanui	75182740	09/11/00	Surface	80	75	0	0	0
Moaulanui	75182740	09/28/00	Surface	69	0	67	0	0
Moaulanui	75182741	02/28/01	Subsurface	94	21	107	0	0
Moaulanui	75182741	02/12/01	Surface	200	106	17	0	0
Moaulanui	75182742	02/12/01	Subsurface	1	2	0	0	0
Moaulanui	75182742	02/08/01	Subsurface	290	190	85	0	0
Moaulanui	75182742	07/08/03	Subsurface	150	141	0	0	0
Moaulanui	75182742	09/02/03	Subsurface	49	16	0	4	0
Moaulanui	75182742	08/06/03	Subsurface	20	0	21	0	0
Moaulanui	75182742	01/09/02	Surface	115	76	0	0	0
Moaulanui	75182742	08/30/99	Surface	15	21	1	0	0
Moaulanui	75182742	06/18/01	BIP Generated	20	20	0	0	0
Moaulanui	75182743	01/08/01	Subsurface	26	14	7	0	0
Moaulanui	75182743	10/03/00	Surface	69	0	69	0	0
Moaulanui	75182743	09/18/00	Surface	45	48	3	0	0
Moaulanui	75182744	02/01/01	Subsurface	335	255	27	0	0
Moaulanui	75182744	02/06/01	Subsurface	2	0	2	0	0
Moaulanui	75182744	11/30/00	Surface	84	66	0	0	0
Moaulanui	75182745	11/30/00	Surface	76	37	0	0	0
Moaulanui	75182746	02/06/01	Surface	69	0	66	0	0
Moaulanui	75182746	11/30/00	Surface	72	32	0	0	0
Moaulanui	75182747	01/17/01	Surface	65	58	0	0	0
Moaulanui	75182747	11/22/00	Surface	95	46	25	0	0
Moaulanui	75182747	12/06/00	Surface	1	0	1	0	0
Moaulanui	75182748	12/06/00	Surface	60	0	57	0	0
Moaulanui	75182748	11/29/00	Surface	35	25	4	0	0
Moaulanui	75182749	11/30/00	Surface	72	85	0	0	0
Moaulanui	75182749	12/11/00	Surface	208	0	205	0	0
Moaulanui	75182749	06/18/01	BIP Generated	70	0	64	0	0
Moaulanui	75182750	07/25/00	Surface	15	13	0	0	0
Moaulanui	75182751	11/21/01	Subsurface	70	89	0	0	0
Moaulanui	75182751	08/22/00	Surface	30,000	11,833	4,365	0	0

UXO Remnant Summary  
Island Wide Summary

Work Area	GMU	Date	Source	Field Weight	Requiring Thermal Treatment (lbs)	Requiring Demil (lbs)	No Treatment Required (lbs)	Non-Hazardous Candle Material (lbs)
Moaulanui	75182751	08/14/00	Surface	42	0	42	0	0
Moaulanui	75182751	01/09/03	Surface	153	106	42	0	0
Moaulanui	75182751	01/28/03	Surface	10	0	11	0	0
Moaulanui	75182751	11/18/02	Surface	10	0	12	0	0
Moaulanui	75182751	07/23/01	Surface	295	151	7	0	0
Moaulanui	75182751	02/04/02	Surface	6,000	4,005	458	0	0
Moaulanui	75182751	08/23/00	Surface	13,500	5,783	2,364	0	0
Moaulanui	75182751	07/23/01	Surface	295	151	7	0	0
Moaulanui	75182751	08/08/00	Surface	370	261	42	0	0
Moaulanui	75182751	09/07/00	Surface	275	55	216	0	0
Moaulanui	75182751	08/21/00	Surface	3,000	2,027	0	0	0
Moaulanui	75182751	08/22/00	Surface	30,000	11,833	4,365	0	0
Moaulanui	75182753	12/28/00	Surface	69	0	67	0	0
Moaulanui	75182754	07/25/00	Surface	20	14	0	0	0
Moaulanui	75182755	08/28/02	Subsurface	5	0	0	4	0
Moaulanui	75182755	07/25/00	Surface	20	23	0	0	0
Moaulanui	75182756	02/04/02	Subsurface	200	105	60	0	0
Moaulanui	75182756	02/13/02	Subsurface	5	0	6	0	0
Moaulanui	75182756	02/04/02	Subsurface	200	105	60	0	0
Moaulanui	75182756	08/24/00	Surface	45	43	5	0	0
Moaulanui	75182757	06/17/03	Subsurface	1	0	1	0	0
Moaulanui	75182757	03/26/03	Subsurface	375	65	23	170	0
Moaulanui	75182757	02/13/01	Surface	35	28	0	0	0
Moaulanui	75182757	02/20/01	Surface	25	0	23	0	0
Moaulanui	75182757	06/05/01	Surface	15	5	0	0	0
Moaulanui	75182758	01/16/01	Subsurface	35	20	8	0	0
Moaulanui	75182758	09/13/00	Surface	147	97	13	0	0
Moaulanui	75182759	11/13/00	Subsurface	8	10	0	0	0
Moaulanui	75182759	12/19/01	Subsurface	6	7	0	0	0
Moaulanui	75182759	09/13/00	Surface	70	63	0	0	0
Moaulanui	75182760	11/13/00	Subsurface	95	74	0	0	0
Moaulanui	75182760	09/19/00	Surface	170	161	0	0	0
Moaulanui	75182760	10/03/00	Surface	5	5	0	0	0
Moaulanui	75182761	12/13/00	Subsurface	132	82	8	0	0
Moaulanui	75182761	12/19/00	Subsurface	25	18	0	0	0
Moaulanui	75182761	10/10/00	Surface	173	158	50	0	0
Moaulanui	75182762	07/03/02	Subsurface	524	156	2	350	0
Moaulanui	75182762	10/16/00	Surface	5	4	0	0	0
Moaulanui	75182762	10/11/00	Surface	155	120	0	0	0
Kuheeia	75182763	12/20/00	Subsurface	3	0	3	0	0
Moaulanui	75182763	12/19/00	Subsurface	105	81	3	0	0
Moaulanui	75182763	10/12/00	Surface	170	135	0	0	0
Moaulanui	75182763	10/17/00	Surface	12	0	10	0	0
Kuheeia	75182764	07/24/03	Subsurface	60	24	0	12	0
Kuheeia	75182764	09/02/03	Subsurface	6	0	0	3	0

UXO Remnant Summary  
Island Wide Summary

Work Area	GMU	Date	Source	Field Weight	Requiring Thermal Treatment (lbs)	Requiring Demil (lbs)	No Treatment Required (lbs)	Non-Hazardous Candle Material (lbs)
Kuheeia	75182764	08/23/00	Surface	1	0	1	0	0
Kuheeia	75182764	08/15/00	Surface	550	407	0	0	0
Kuheeia	75182765	02/19/02	Subsurface	85	43	28	0	0
Kuheeia	75182765	07/25/01	Surface	550	230	22	0	0
Kuheeia	75182766	06/11/01	Surface	95	53	5	0	0
Kuheeia	75182767	07/16/01	Surface	75	61	0	0	0
Kuheeia	75182767	06/28/01	Surface	695	464	3	0	0
Kuheeia	75182768	06/27/01	Surface	410	306	22	0	0
Kuheeia	75182769	06/26/01	Surface	300	205	3	0	0
Kuheeia	75182770	06/05/01	Surface	210	179	135	0	0
Kuheeia	75182771	06/07/01	Surface	160	150	15	0	0
Kuheeia	75182772	06/11/01	Surface	40	22	4	0	0
Kuheeia	75182773	07/09/01	Surface	10	3	0	0	0
Kuheeia	75182773	06/12/01	Surface	25	39	0	0	0
Kuheeia	75182774	06/12/01	Surface	35	19	11	0	0
Kuheeia	75182778	04/30/01	Surface	35	35	0	0	0
Kuheeia	75182780	01/07/02	Surface	1	0	1	0	0
Kuheeia	75182780	12/03/01	Surface	5	3	0	0	0
Kuheeia	75182781	12/03/01	Surface	2	2	0	0	0
Kuheeia	75182782	01/07/02	Surface	1	0	1	0	0
Kuheeia	75182782	12/05/01	Surface	10	4	0	0	0
Kuheeia	75182783	03/06/01	Surface	45	38	0	0	0
Kuheeia	75182784	03/06/01	Surface	150	146	32	0	0
Kuheeia	75182785	01/03/01	Surface	35	28	0	0	0
Kuheeia	75182795	01/07/02	Surface	2	0	3	0	0
Kuheeia	75182795	12/11/01	Surface	10	10	0	0	0
Kuheeia	75182796	01/03/02	Surface	15	9	4	0	0
Kuheeia	75182796	01/07/02	Surface	7	0	6	0	0
Kuheeia	75182797	02/05/02	Surface	1	1	0	0	0
Kuheeia	75182797	01/03/02	Surface	10	10	0	0	0
Kamohio	75182798	12/28/01	Surface	10	10	0	0	0
Kamohio	75192696	04/16/03	Surface	35	26	0	0	0
Kamohio	75192697	04/24/03	Surface	505	0	11	201	0
Kamohio	75192698	04/17/03	Surface	90	0	0	37	0
Kamohio	75192699	04/24/03	Surface	280	30	4	83	0
Kamohio	75192701	06/03/03	Surface	90	0	70	0	0
Kamohio	75192701	05/08/03	Surface	35	6	3	3	0
Kamohio	75192718	05/29/03	Surface	35	18	0	7	0
Kamohio	75192718	06/16/03	Surface	25	0	18	0	0
Kamohio	75192719	10/21/02	Surface	415	15	37	197	0
Kamohio	75192724	11/27/02	Surface	1	0	1	0	0
Kamohio	75192725	09/17/02	Surface	500	67	356	0	0
Kamohio	75192725	11/14/02	Surface	102	0	99	0	0
Kamohio	75192726	09/23/02	Surface	190	22	36	106	0
Kamohio	75192726	11/14/02	Surface	42	2	36	0	0



UXO Remnant Summary  
Island Wide Summary

Work Area	GMU	Date	Source	Field Weight	Requiring Thermal Treatment (lbs)	Requiring Demil (lbs)	No Treatment Required (lbs)	Non-Hazardous Candle Material (lbs)
Kamohio	75192727	09/18/02	Surface	270	32	21	204	0
Kamohio	75192727	11/14/02	Surface	1	0	2	0	0
Kamohio	75192728	09/18/02	Surface	500	49	121	316	0
Kamohio	75192728	11/14/02	Surface	4	0	5	0	0
Kamohio	75192728	06/10/03	BIP Generated	840	286	540	0	0
Kamohio	75192729	11/14/02	Surface	20	0	14	0	0
Kamohio	75192729	09/18/02	Surface	685	69	46	461	0
Kamohio	75192730	01/08/03	Surface	60	4	7	33	0
Kamohio	75192731	01/08/03	Surface	230	15	27	126	0
Kamohio	75192731	12/19/02	Surface	540	36	64	296	0
Kamohio	75192732	12/23/02	Surface	460	31	54	252	0
Kamohio	75192733	12/24/02	Surface	385	27	127	231	0
Kamohio	75192734	12/26/02	Surface	350	22	42	192	0
Kamohio	75192735	06/10/03	Surface	110	68	0	0	0
Kamohio	75192735	06/17/03	Surface	2	0	1	0	0
Kamohio	75192736	06/23/03	Surface	85	18	0	20	0
Kamohio	75192736	06/30/03	Surface	1	0	1	0	0
Kamohio	75192737	06/25/03	Surface	105	12	14	15	0
Kamohio	75192737	07/09/03	Surface	126	13	15	16	0
Kamohio	75192738	06/26/03	Surface	200	25	27	28	0
Kamohio	75192738	07/09/03	Surface	27	0	27	0	0
Moaulanui	75192738	06/26/03	Surface	200	25	27	28	0
Moaulanui	75192739	05/11/00	Subsurface	173	15	231	0	0
Moaulanui	75192739	05/03/00	Subsurface	32	0	51	0	0
Moaulanui	75192739	04/02/01	Subsurface	3	3	0	0	0
Moaulanui	75192739	02/07/00	Surface	303	276	38	0	0
Moaulanui	75192739	04/05/00	Surface	119	0	119	0	0
Moaulanui	75192740	05/11/00	Subsurface	70	4	64	0	0
Moaulanui	75192740	05/03/00	Subsurface	60	2	64	0	0
Moaulanui	75192740	02/10/00	Surface	75	83	0	0	0
Moaulanui	75192741	05/03/00	Subsurface	130	56	43	0	0
Moaulanui	75192741	05/10/00	Subsurface	124	35	90	0	0
Moaulanui	75192741	02/15/00	Surface	423	401	128	0	0
Moaulanui	75192741	04/10/00	Surface	119	0	119	0	0
Moaulanui	75192742	10/23/00	Subsurface	405	250	62	0	0
Moaulanui	75192742	09/20/00	Surface	250	231	0	0	0
Moaulanui	75192742	09/28/00	Surface	6	0	6	0	0
Moaulanui	75192743	11/28/00	Subsurface	256	243	7	0	0
Moaulanui	75192743	01/03/01	Subsurface	3	0	3	0	0
Moaulanui	75192743	09/25/00	Surface	42	31	4	0	0
Moaulanui	75192744	04/23/01	Subsurface	25	22	0	0	0
Moaulanui	75192744	09/25/00	Surface	120	46	0	0	0
Moaulanui	75192744	12/06/00	Surface	15	9	0	0	0
Moaulanui	75192745	11/08/00	Subsurface	2	3	0	0	0
Moaulanui	75192745	09/21/00	Surface	65	50	10	0	0

UXO Remnant Summary  
Island Wide Summary

Work Area	GMU	Date	Source	Field Weight	Requiring Thermal Treatment (lbs)	Requiring Demil (lbs)	No Treatment Required (lbs)	Non-Hazardous Candle Material (lbs)
Moaulanui	75192747	12/06/00	Surface	150	52	25	0	0
Moaulanui	75192748	12/05/00	Surface	165	33	20	0	0
Moaulanui	75192749	12/05/00	Surface	100	25	10	0	0
Moaulanui	75192750	07/27/00	Surface	25	30	0	0	0
Moaulanui	75192751	07/26/00	Surface	26	17	0	0	0
Moaulanui	75192753	11/16/00	Surface	157	140	25	0	0
Moaulanui	75192754	07/19/00	Surface	20	12	5	0	0
Moaulanui	75192755	09/06/01	Subsurface	18	18	0	0	0
Moaulanui	75192755	09/25/00	Subsurface	85	54	23	0	0
Moaulanui	75192755	07/24/00	Surface	20	15	0	0	0
Moaulanui	75192756	07/29/02	Subsurface	3	1	0	0	0
Moaulanui	75192756	04/25/02	Subsurface	45	32	0	0	0
Moaulanui	75192756	02/13/01	Surface	36	27	0	0	0
Moaulanui	75192757	02/13/01	Subsurface	120	87	0	0	0
Moaulanui	75192757	06/12/02	Subsurface	20	14	0	0	0
Moaulanui	75192757	07/04/02	Subsurface	7	8	2	0	0
Moaulanui	75192758	10/05/00	Subsurface	115	77	23	0	0
Moaulanui	75192758	08/24/00	Surface	75	67	3	0	0
Moaulanui	75192759	10/10/00	Subsurface	25	25	0	0	0
Moaulanui	75192759	08/29/00	Surface	30	22	0	0	0
Moaulanui	75192759	09/12/00	Surface	3	0	3	0	0
Moaulanui	75192760	06/11/02	Subsurface	195	143	10	0	0
Moaulanui	75192760	12/19/00	Surface	19	18	0	0	0
Moaulanui	75192761	06/26/02	Subsurface	20	0	19	0	0
Moaulanui	75192761	06/18/02	Subsurface	230	188	0	0	0
Moaulanui	75192761	12/19/00	Surface	71	78	0	0	0
Moaulanui	75192762	07/24/03	Subsurface	150	98	12	0	0
Moaulanui	75192762	03/20/04	Subsurface	35	38	0	0	0
Moaulanui	75192762	02/04/04	Subsurface	10	10	0	0	0
Moaulanui	75192762	11/30/00	Surface	65	34	10	0	0
Moaulanui	75192762	10/22/03	BIP Generated	35	0	0	32	0
Kuheeia	75192763	09/24/03	Subsurface	4	0	0	2	0
Moaulanui	75192763	08/06/03	Subsurface	703	130	98	68	0
Moaulanui	75192763	08/28/03	Subsurface	72	14	11	8	0
Moaulanui	75192763	11/22/00	Surface	240	153	18	0	0
Moaulanui	75192763	12/11/00	Surface	1	0	1	0	0
Kuheeia	75192764	05/16/01	Surface	10	7	0	0	0
Kuheeia	75192764	11/22/00	Surface	70	65	0	0	0
Kuheeia	75192765	08/20/01	Surface	12	8	0	0	0
Kuheeia	75192765	08/07/01	Surface	275	111	18	0	0
Kuheeia	75192766	07/19/01	Surface	260	134	0	0	0
Kuheeia	75192766	11/07/01	BIP Generated	7	6	0	0	0
Kuheeia	75192767	07/11/01	Surface	545	371	0	0	0
Kuheeia	75192768	07/16/01	Surface	5	0	7	0	0
Kuheeia	75192768	07/03/01	Surface	390	220	4	0	0

UXO Remnant Summary  
Island Wide Summary

Work Area	GMU	Date	Source	Field Weight	Requiring Thermal Treatment (lbs)	Requiring Demil (lbs)	No Treatment Required (lbs)	Non-Hazardous Candle Material (lbs)
Kuheeia	75192769	06/26/01	Surface	215	169	2	0	0
Kuheeia	75192769	07/03/01	Surface	3	3	0	0	0
Kuheeia	75192770	06/25/01	Surface	4	0	2	0	0
Kuheeia	75192770	06/05/01	Surface	250	110	3	0	0
Kuheeia	75192771	06/07/01	Surface	135	75	31	0	0
Kuheeia	75192772	06/12/01	Surface	25	13	0	0	0
Kuheeia	75192773	06/25/01	Surface	4	0	4	0	0
Kuheeia	75192773	06/12/01	Surface	125	50	26	0	0
Kuheeia	75192774	06/26/01	Surface	69	0	64	0	0
Kuheeia	75192774	06/14/01	Surface	35	20	0	0	0
Kuheeia	75192775	05/03/01	Surface	129	50	0	0	0
Kuheeia	75192776	05/07/01	Surface	10	10	0	0	0
Kuheeia	75192776	05/29/01	Surface	69	0	67	0	0
Kuheeia	75192777	05/08/01	Surface	20	13	0	0	0
Kuheeia	75192777	05/29/01	Surface	8	5	0	0	0
Kuheeia	75192781	01/07/02	Surface	1	1	0	0	0
Kuheeia	75192781	05/15/02	BIP Generated	90	91	0	0	0
Kuheeia	75192782	03/06/01	Surface	20	13	0	0	0
Kuheeia	75192782	12/10/01	Surface	15	4	2	0	0
Kuheeia	75192783	03/27/01	Surface	60	34	21	0	0
Kuheeia	75192783	03/06/01	Surface	80	61	50	0	0
Kuheeia	75192790	01/11/01	Surface	40	36	0	0	0
Kuheeia	75192795	12/12/01	Surface	15	7	1	0	0
Kuheeia	75192796	01/07/02	Surface	3	0	4	0	0
Kuheeia	75192796	12/13/01	Surface	20	13	1	0	0
Kuheeia	75192797	12/18/01	Surface	10	7	0	0	0
Kuheeia	75192798	01/07/02	Surface	3	0	3	0	0
Kuheeia	75192798	12/18/01	Surface	15	7	0	0	0
Kamohio	75192799	12/19/01	Surface	21	23	0	0	0
Kamohio	75202699	05/01/03	Surface	200	17	22	103	0
Kamohio	75202700	04/28/03	Surface	165	0	9	60	0
Kamohio	75202700	09/22/03	BIP Generated	300	0	140	60	0
Kamohio	75202701	05/15/03	Surface	105	30	20	0	0
Kamohio	75202701	06/03/03	Surface	5	0	3	0	0
Kamohio	75202718	05/29/03	Surface	25	0	25	0	0
Kamohio	75202721	01/07/03	Surface	3	0	2	0	0
Kamohio	75202721	12/16/02	Surface	107	4	10	50	0
Kamohio	75202722	12/18/02	Surface	175	6	16	83	0
Kamohio	75202722	01/07/03	Surface	5	0	3	0	0
Kamohio	75202723	01/07/03	Surface	70	2	5	33	0
Kamohio	75202723	12/18/02	Surface	30	3	2	14	0
Kamohio	75202724	12/18/02	Surface	185	106	71	0	0
Kamohio	75202724	01/07/03	Surface	82	0	86	0	0
Kamohio	75202724	07/29/03	BIP Generated	1,280	300	1,000	313	0
Kamohio	75202725	12/17/02	Surface	435	16	39	206	0

UXO Remnant Summary  
Island Wide Summary

Work Area	GMU	Date	Source	Field Weight	Requiring Thermal Treatment (lbs)	Requiring Demil (lbs)	No Treatment Required (lbs)	Non-Hazardous Candle Material (lbs)
Kamohio	75202726	01/07/03	Surface	1	0	1	0	0
Kamohio	75202726	12/16/02	Surface	195	9	23	92	0
Kamohio	75202727	12/17/02	Surface	295	11	27	140	0
Kamohio	75202727	01/07/03	Surface	25	0	3	12	0
Kamohio	75202728	12/19/02	Surface	290	20	96	174	0
Kamohio	75202728	06/10/03	BIP Generated	5	0	0	0	5
Kamohio	75202728	06/10/03	BIP Generated	620	0	496	0	0
Kamohio	75202729	12/19/02	Surface	195	0	27	141	0
Kamohio	75202730	03/18/03	Surface	225	46	25	22	0
Kamohio	75202731	03/19/03	Surface	375	71	263	0	0
Kamohio	75202731	03/26/03	Surface	147	0	142	0	0
Kamohio	75202732	03/13/03	Surface	300	222	12	0	0
Kamohio	75202732	03/26/03	Surface	5	0	5	0	0
Kamohio	75202733	03/04/03	Surface	175	91	0	0	0
Kamohio	75202733	03/19/03	Surface	5	0	6	0	0
Kamohio	75202734	03/03/03	Surface	100	68	0	0	0
Kamohio	75202735	06/19/03	Surface	60	17	19	18	0
Kamohio	75202736	06/23/03	Surface	622	0	474	0	0
Kamohio	75202736	06/12/03	Surface	1,730	206	156	998	0
Kamohio	75202736	09/22/03	BIP Generated	120	0	71	14	0
Kamohio	75202737	06/25/03	Surface	50	0	0	41	0
Kamohio	75202737	07/17/03	Surface	2	0	1	0	0
Moaulanui	75202738	06/26/03	Surface	150	71	31	0	0
Moaulanui	75202739	05/01/00	Subsurface	168	32	128	0	0
Moaulanui	75202739	04/18/00	Subsurface	41	19	6	0	0
Moaulanui	75202739	09/20/00	Subsurface	2	2	0	0	0
Moaulanui	75202739	09/28/00	Subsurface	69	0	67	0	0
Moaulanui	75202739	04/02/01	Subsurface	1	1	0	0	0
Moaulanui	75202740	05/10/00	Subsurface	94	9	88	0	0
Moaulanui	75202740	05/02/00	Subsurface	35	4	27	0	0
Moaulanui	75202740	02/14/00	Surface	95	45	31	0	0
Moaulanui	75202741	11/14/00	Subsurface	3	4	0	0	0
Moaulanui	75202741	05/02/00	Subsurface	40	38	0	0	0
Moaulanui	75202741	04/05/00	Surface	138	0	138	0	0
Moaulanui	75202741	02/16/00	Surface	90	82	0	0	0
Moaulanui	75202742	11/14/00	Subsurface	3	5	0	0	0
Moaulanui	75202742	09/14/00	Subsurface	10	13	0	0	0
Moaulanui	75202742	05/11/00	Subsurface	69	0	69	0	0
Moaulanui	75202742	05/08/00	Subsurface	12	2	30	0	0
Moaulanui	75202742	02/17/00	Surface	233	206	54	0	0
Moaulanui	75202742	01/16/02	Surface	3	0	3	0	0
Moaulanui	75202742	04/05/00	Surface	3	0	4	0	0
Moaulanui	75202743	05/11/00	Subsurface	3	0	3	0	0
Moaulanui	75202743	11/14/00	Subsurface	7	8	0	0	0
Moaulanui	75202743	05/04/00	Subsurface	203	109	148	0	0

UXO Remnant Summary  
Island Wide Summary

Work Area	GMU	Date	Source	Field Weight	Requiring Thermal Treatment (lbs)	Requiring Demil (lbs)	No Treatment Required (lbs)	Non-Hazardous Candle Material (lbs)
Moaulanui	75202743	02/22/00	Surface	150	62	0	0	0
Moaulanui	75202744	03/05/01	Subsurface	15	15	0	0	0
Moaulanui	75202744	11/14/00	Surface	70	54	27	0	0
Moaulanui	75202745	06/07/00	Subsurface	55	0	47	0	0
Moaulanui	75202745	02/28/00	Surface	25	10	0	0	0
Moaulanui	75202746	12/12/00	Subsurface	85	70	0	0	0
Moaulanui	75202746	01/07/02	Subsurface	5	6	0	0	0
Moaulanui	75202746	10/16/00	Surface	180	134	25	0	0
Moaulanui	75202747	01/08/01	Subsurface	11	10	0	0	0
Moaulanui	75202747	10/17/00	Surface	140	99	4	0	0
Moaulanui	75202748	04/02/01	Surface	25	21	0	0	0
Moaulanui	75202749	04/02/01	Surface	20	17	0	0	0
Moaulanui	75202750	07/17/00	Surface	25	9	15	0	0
Moaulanui	75202751	07/17/00	Surface	45	41	0	0	0
Moaulanui	75202752	07/25/00	Surface	10	7	0	0	0
Moaulanui	75202753	07/11/00	Surface	35	40	0	0	0
Moaulanui	75202754	10/23/00	Subsurface	25	19	0	0	0
Moaulanui	75202754	08/29/00	Surface	3	3	0	0	0
Moaulanui	75202755	10/02/00	Subsurface	130	86	23	0	0
Moaulanui	75202755	08/29/00	Surface	5	7	0	0	0
Moaulanui	75202756	11/16/00	Subsurface	35	30	0	0	0
Moaulanui	75202756	09/20/00	Surface	70	57	0	0	0
Moaulanui	75202756	10/02/00	Surface	7	0	6	0	0
Moaulanui	75202757	06/27/02	Subsurface	165	108	41	0	0
Moaulanui	75202757	09/28/00	Surface	80	78	0	0	0
Moaulanui	75202758	10/25/01	Subsurface	80	51	10	0	0
Moaulanui	75202758	06/03/02	Subsurface	60	43	1	0	0
Moaulanui	75202758	10/16/00	Surface	28	25	0	0	0
Moaulanui	75202758	11/01/01	Surface	1	0	1	0	0
Moaulanui	75202759	01/10/01	Subsurface	32	27	0	0	0
Moaulanui	75202759	10/18/00	Surface	5	3	0	0	0
Moaulanui	75202760	06/25/02	Subsurface	355	241	70	0	0
Moaulanui	75202760	12/18/00	Surface	14	21	0	0	0
Moaulanui	75202760	12/21/00	Surface	6	0	5	0	0
Moaulanui	75202761	09/02/03	Subsurface	3	1	0	0	0
Moaulanui	75202761	04/10/03	Subsurface	280	197	0	0	0
Moaulanui	75202761	12/29/00	Surface	55	31	10	0	0
Moaulanui	75202761	04/11/02	Surface	295	49	208	0	0
Moaulanui	75202761	05/08/02	Surface	3	0	2	0	0
Moaulanui	75202762	11/22/00	Surface	15	12	5	0	0
Kuheeia	75202763	11/16/00	Surface	116	87	7	0	0
Kuheeia	75202764	11/16/00	Surface	65	56	16	0	0
Kuheeia	75202765	08/14/01	Surface	5	5	0	0	0
Kuheeia	75202765	08/02/01	Surface	1,945	404	1,057	0	0
Kuheeia	75202766	07/18/01	Surface	980	368	16	0	0

UXO Remnant Summary  
Island Wide Summary

Work Area	GMU	Date	Source	Field Weight	Requiring Thermal Treatment (lbs)	Requiring Demil (lbs)	No Treatment Required (lbs)	Non-Hazardous Candle Material (lbs)
Kuheeia	75202766	08/01/01	Surface	6	0	5	0	0
Kuheeia	75202767	07/04/01	Surface	505	350	15	0	0
Kuheeia	75202768	07/02/01	Surface	370	268	45	0	0
Kuheeia	75202769	06/25/01	Surface	265	241	21	0	0
Kuheeia	75202770	06/26/01	Surface	200	110	24	0	0
Kuheeia	75202771	06/26/01	Surface	230	100	14	0	0
Kuheeia	75202772	06/19/01	Surface	205	129	23	0	0
Kuheeia	75202773	06/19/01	Surface	120	44	67	0	0
Kuheeia	75202774	06/14/01	Surface	105	59	1	0	0
Kuheeia	75202776	03/05/01	Surface	70	30	24	0	0
Kuheeia	75202781	03/27/01	Surface	100	94	1	0	0
Kuheeia	75202781	03/27/01	Surface	2	1	0	0	0
Kuheeia	75202789	01/18/01	Surface	2	0	2	0	0
Kuheeia	75202789	01/09/01	Surface	10	7	0	0	0
Kuheeia	75202792	01/18/01	Surface	300	0	314	0	0
Kuheeia	75202792	01/17/01	Surface	35	28	0	0	0
Kuheeia	75202795	02/07/01	Surface	35	28	0	0	0
Kuheeia	75202795	11/21/00	Surface	30	28	0	0	0
Kuheeia	75202796	02/15/01	Surface	35	21	0	0	0
Kuheeia	75202797	03/15/01	Surface	14	23	0	0	0
Kuheeia	75202797	03/07/01	Surface	35	28	0	0	0
Kuheeia	75202798	03/19/01	Surface	2	0	1	0	0
Kamohio	75202799	05/16/01	Surface	4	6	0	0	0
Kamohio	75212699	06/03/03	Surface	55	0	45	0	0
Kamohio	75212700	04/24/03	Surface	70	0	0	30	0
Kamohio	75212702	05/15/03	Surface	60	30	0	0	0
Kamohio	75212718	06/16/03	Surface	70	0	55	0	0
Kamohio	75212718	05/29/03	Surface	50	15	0	14	0
Kamohio	75212720	12/16/02	Surface	120	4	11	57	0
Kamohio	75212720	01/08/03	Surface	3	0	2	0	0
Kamohio	75212721	12/16/02	Surface	410	15	37	194	0
Kamohio	75212722	12/18/02	Surface	25	1	3	10	0
Kamohio	75212723	12/18/02	Surface	315	10	28	150	0
Kamohio	75212724	01/07/03	Surface	25	0	3	12	0
Kamohio	75212724	12/17/02	Surface	47	2	4	22	0
Kamohio	75212725	12/16/02	Surface	135	5	12	64	0
Kamohio	75212725	01/06/03	Surface	5	0	3	0	0
Kamohio	75212726	12/16/02	Surface	285	10	26	135	0
Kamohio	75212727	12/17/02	Surface	355	12	32	168	0
Kamohio	75212728	12/17/02	Surface	345	23	41	189	0
Kamohio	75212729	12/19/02	Surface	610	0	99	481	0
Kamohio	75212730	03/31/03	Surface	70	25	0	0	0
Kamohio	75212730	03/20/03	Surface	200	43	19	21	0
Kamohio	75212731	03/12/03	Surface	40	3	12	11	0
Kamohio	75212732	03/11/03	Surface	150	10	55	45	0

UXO Remnant Summary  
Island Wide Summary

Work Area	GMU	Date	Source	Field Weight	Requiring Thermal Treatment (lbs)	Requiring Demil (lbs)	No Treatment Required (lbs)	Non-Hazardous Candle Material (lbs)
Kamohio	75212733	03/06/03	Surface	75	26	24	0	0
Kamohio	75212734	03/19/03	Surface	170	0	176	0	0
Kamohio	75212734	03/05/03	Surface	50	0	52	0	0
Kamohio	75212735	06/18/03	Surface	20	5	6	5	0
Kamohio	75212737	06/24/03	Surface	25	5	7	6	0
Kamohio	75212738	06/23/03	Surface	100	20	0	15	0
Moaulanui	75212738	06/30/03	Surface	70	0	32	0	0
Moaulanui	75212739	06/12/00	Subsurface	90	0	86	0	0
Moaulanui	75212739	06/05/00	Subsurface	64	12	25	0	0
Moaulanui	75212739	10/03/00	Subsurface	50	0	53	0	0
Moaulanui	75212739	04/04/01	Subsurface	200	175	0	0	0
Moaulanui	75212739	09/29/00	Subsurface	75	55	13	0	0
Moaulanui	75212739	04/26/00	Surface	25	0	25	0	0
Moaulanui	75212739	03/22/00	Surface	20	12	0	0	0
Moaulanui	75212740	12/28/01	Subsurface	50	41	0	0	0
Moaulanui	75212740	09/29/00	Subsurface	8	5	0	0	0
Moaulanui	75212740	05/04/00	Subsurface	77	6	66	0	0
Moaulanui	75212740	03/23/00	Surface	10	9	1	0	0
Moaulanui	75212741	05/30/00	Subsurface	40	33	0	0	0
Moaulanui	75212741	05/31/00	Subsurface	60	0	64	0	0
Moaulanui	75212742	04/03/01	Subsurface	5	2	0	0	0
Moaulanui	75212742	05/03/00	Subsurface	60	56	0	0	0
Moaulanui	75212742	03/22/00	Surface	70	51	1	0	0
Moaulanui	75212742	06/12/00	BIP Generated	5	5	0	0	0
Moaulanui	75212743	05/03/00	Subsurface	25	0	50	0	0
Moaulanui	75212743	07/27/00	Subsurface	15	8	0	0	0
Moaulanui	75212743	03/23/00	Surface	115	18	105	0	0
Moaulanui	75212744	08/03/00	Subsurface	35	49	0	0	0
Moaulanui	75212744	03/01/00	Surface	30	15	0	0	0
Moaulanui	75212745	02/21/01	Subsurface	130	0	111	0	0
Moaulanui	75212745	07/16/02	Subsurface	10	6	3	0	0
Moaulanui	75212745	01/31/02	Subsurface	47	0	48	0	0
Moaulanui	75212745	11/14/00	Surface	185	46	88	0	0
Moaulanui	75212745	03/07/02	Surface	69	0	65	0	0
Moaulanui	75212746	01/04/01	Subsurface	270	184	30	0	0
Moaulanui	75212746	10/16/00	Surface	150	110	5	0	0
Moaulanui	75212747	01/31/01	Subsurface	20	9	5	0	0
Moaulanui	75212747	10/18/00	Surface	46	33	0	0	0
Moaulanui	75212748	01/04/01	Subsurface	51	12	25	0	0
Moaulanui	75212748	10/17/00	Surface	5	3	0	0	0
Moaulanui	75212749	02/07/01	Subsurface	10	10	0	0	0
Moaulanui	75212749	10/18/00	Surface	20	25	0	0	0
Moaulanui	75212749	10/30/00	Surface	5	4	0	0	0
Moaulanui	75212750	04/03/01	Surface	70	65	0	0	0
Moaulanui	75212751	07/18/00	Surface	30	23	0	0	0

UXO Remnant Summary  
Island Wide Summary

Work Area	GMU	Date	Source	Field Weight	Requiring Thermal Treatment (lbs)	Requiring Demil (lbs)	No Treatment Required (lbs)	Non-Hazardous Candle Material (lbs)
Moaulanui	75212752	09/03/02	Surface	50	0	52	0	0
Moaulanui	75212752	07/24/00	Surface	10	9	0	0	0
Moaulanui	75212752	12/01/00	BIP Generated	35	34	0	0	0
Moaulanui	75212753	01/17/01	Surface	60	48	5	0	0
Moaulanui	75212754	10/23/00	Subsurface	10	10	0	0	0
Moaulanui	75212754	08/29/00	Surface	5	6	0	0	0
Moaulanui	75212755	10/23/00	Subsurface	8	10	0	0	0
Moaulanui	75212755	08/29/00	Surface	7	7	0	0	0
Moaulanui	75212756	10/19/00	Subsurface	12	1	0	0	0
Moaulanui	75212756	09/21/00	Surface	35	28	0	0	0
Moaulanui	75212757	10/26/00	Subsurface	5	0	5	0	0
Moaulanui	75212757	09/20/00	Surface	60	48	0	0	0
Moaulanui	75212757	10/26/00	Surface	20	0	17	0	0
Moaulanui	75212757	10/02/00	Surface	25	0	23	0	0
Moaulanui	75212758	09/14/00	Surface	7	4	0	0	0
Moaulanui	75212758	10/02/00	Surface	7	0	5	0	0
Moaulanui	75212759	10/10/00	Surface	28	21	5	0	0
Moaulanui	75212760	11/13/00	Surface	75	68	0	0	0
Moaulanui	75212761	11/10/00	Surface	58	60	3	0	0
Moaulanui	75212762	11/10/00	Surface	70	58	18	0	0
Moaulanui	75212762	12/15/00	BIP Generated	25	16	0	0	0
Kuheeia	75212763	10/26/00	Surface	60	51	0	0	0
Moaulanui	75212763	01/04/00	Surface	7	9	0	0	0
Kuheeia	75212764	11/10/00	Surface	85	78	0	0	0
Kuheeia	75212765	11/15/00	Surface	4	3	0	0	0
Kuheeia	75212765	11/10/00	Surface	200	193	0	0	0
Kuheeia	75212766	11/10/00	Surface	435	249	15	0	0
Kuheeia	75212767	10/31/00	Surface	375	260	7	0	0
Kuheeia	75212768	10/31/00	Surface	310	240	0	0	0
Kuheeia	75212769	10/31/00	Surface	213	168	3	0	0
Kuheeia	75212770	06/25/01	Surface	300	211	2	0	0
Kuheeia	75212771	06/25/01	Surface	150	113	2	0	0
Kuheeia	75212771	12/13/01	BIP Generated	15	7	2	0	0
Kuheeia	75212772	06/18/01	Surface	230	139	0	0	0
Kuheeia	75212772	06/20/01	Surface	5	0	3	0	0
Kuheeia	75212773	06/13/01	Surface	140	98	2	0	0
Kuheeia	75212773	06/26/01	Surface	1	6	0	0	0
Kuheeia	75212774	07/10/01	Surface	140	90	5	0	0
Kuheeia	75212780	03/06/01	Surface	175	112	40	0	0
Kuheeia	75212781	03/07/01	Surface	210	145	10	0	0
Kuheeia	75212783	03/12/01	Surface	85	42	63	0	0
Kuheeia	75212783	03/27/01	Surface	52	55	0	0	0
Kuheeia	75212787	01/08/01	Surface	45	31	0	0	0
Kuheeia	75212794	01/22/01	Surface	35	21	0	0	0
Kuheeia	75212795	02/07/01	Surface	40	21	5	0	0



UXO Remnant Summary  
Island Wide Summary

Work Area	GMU	Date	Source	Field Weight	Requiring Thermal Treatment (lbs)	Requiring Demil (lbs)	No Treatment Required (lbs)	Non-Hazardous Candle Material (lbs)
Kuheeia	75212796	02/15/01	Surface	40	32	0	0	0
Kuheeia	75212797	03/08/01	Surface	30	23	0	0	0
Kuheeia	75212798	03/15/01	Surface	2	1	0	0	0
Kuheeia	75212798	03/08/01	Surface	25	13	0	0	0
Kuheeia	75212799	05/16/01	Surface	3	0	3	0	0
Kuheeia	75212799	03/15/01	Surface	15	15	0	0	0
Kamohio	75212800	04/04/02	Surface	10	4	0	0	0
Kamohio	75222699	06/03/03	Surface	65	0	40	0	0
Kamohio	75222700	03/06/03	Surface	35	16	1	0	0
Kamohio	75222701	06/03/03	Surface	95	30	0	35	0
Kamohio	75222717	06/03/03	Surface	20	10	0	0	0
Kamohio	75222717	06/16/03	Surface	70	0	50	0	0
Kamohio	75222718	06/02/03	Surface	130	27	22	28	0
Kamohio	75222718	06/16/03	Surface	17	0	12	0	0
Kamohio	75222719	10/21/02	Surface	240	16	28	132	0
Kamohio	75222720	08/26/02	Surface	200	16	32	23	0
Kamohio	75222723	08/29/02	Surface	180	0	0	100	0
Kamohio	75222724	08/27/02	Surface	305	42	78	63	0
Kamohio	75222724	03/24/03	BIP Generated	5	0	0	3	0
Kamohio	75222725	12/26/02	Surface	490	33	58	269	0
Kamohio	75222726	12/19/02	Surface	140	6	17	77	0
Kamohio	75222727	12/26/02	Surface	185	21	8	100	0
Kamohio	75222728	02/03/03	Surface	66	0	62	0	0
Kamohio	75222730	05/21/03	Surface	1,500	677	0	0	0
Kamohio	75222730	06/05/03	Surface	80	0	65	0	0
Kamohio	75222730	06/03/03	Surface	30	0	0	0	30
Kamohio	75222731	05/28/03	Surface	90	0	52	21	0
Kamohio	75222732	06/03/03	Surface	60	51	0	0	0
Kamohio	75222733	06/11/03	Surface	70	0	70	0	0
Kamohio	75222733	06/04/03	Surface	40	20	20	0	0
Kamohio	75222734	06/04/03	Surface	60	0	0	30	0
Kamohio	75222734	06/06/03	Surface	2	0	1	0	0
Kamohio	75222735	06/18/03	Surface	10	0	10	0	0
Kamohio	75222735	06/11/03	Surface	65	0	60	0	0
Kamohio	75222736	06/11/03	Surface	25	5	0	5	0
Kamohio	75222737	06/17/03	Surface	40	10	12	11	0
Kamohio	75222737	06/23/03	Surface	1	0	1	0	0
Moaulanui	75222738	06/17/03	Surface	25	7	3	5	0
Moaulanui	75222739	07/17/03	Subsurface	164	103	21	0	0
Moaulanui	75222739	10/04/00	Subsurface	8	6	0	0	0
Moaulanui	75222739	03/22/00	Surface	75	14	67	0	0
Moaulanui	75222739	08/18/00	BIP Generated	35	11	0	0	0
Moaulanui	75222740	06/07/00	Subsurface	54	0	45	0	0
Moaulanui	75222740	07/17/03	Subsurface	253	219	0	0	0
Moaulanui	75222740	09/28/03	Subsurface	183	47	11	95	0

UXO Remnant Summary  
Island Wide Summary

Work Area	GMU	Date	Source	Field Weight	Requiring Thermal Treatment (lbs)	Requiring Demil (lbs)	No Treatment Required (lbs)	Non-Hazardous Candle Material (lbs)
Moaulanui	75222740	10/25/00	Subsurface	50	31	0	0	0
Moaulanui	75222740	09/20/00	Surface	27	31	0	0	0
Moaulanui	75222740	04/24/00	Surface	69	0	68	0	0
Moaulanui	75222740	03/22/00	Surface	35	20	0	0	0
Moaulanui	75222741	05/30/00	Subsurface	60	0	124	0	0
Moaulanui	75222741	07/10/01	Subsurface	66	44	13	0	0
Moaulanui	75222741	04/26/00	Surface	69	0	70	0	0
Moaulanui	75222741	03/22/00	Surface	40	34	0	0	0
Moaulanui	75222741	08/18/00	BIP Generated	15	10	0	0	0
Moaulanui	75222742	05/30/00	Subsurface	30	0	28	0	0
Moaulanui	75222742	03/22/00	Surface	70	4	61	0	0
Moaulanui	75222743	05/30/00	Subsurface	80	73	0	0	0
Moaulanui	75222743	03/22/00	Surface	70	12	35	0	0
Moaulanui	75222743	04/25/00	Surface	69	0	60	0	0
Moaulanui	75222744	08/03/00	Subsurface	5	7	0	0	0
Moaulanui	75222744	03/16/00	Surface	3	5	0	0	0
Moaulanui	75222744	05/16/00	Surface	55	26	1	0	0
Moaulanui	75222745	04/04/01	Subsurface	11	9	0	0	0
Moaulanui	75222745	08/07/00	Subsurface	5	7	0	0	0
Moaulanui	75222745	03/23/00	Surface	40	26	0	0	0
Moaulanui	75222746	01/04/01	Subsurface	70	13	50	0	0
Moaulanui	75222746	10/17/00	Surface	6	6	0	0	0
Moaulanui	75222746	10/17/00	Surface	50	61	0	0	0
Moaulanui	75222747	01/04/01	Subsurface	5	5	0	0	0
Moaulanui	75222747	10/23/00	Surface	12	9	0	0	0
Moaulanui	75222747	01/04/01	Surface	50	38	0	0	0
Moaulanui	75222748	02/05/01	Subsurface	156	96	25	0	0
Moaulanui	75222748	10/24/00	Surface	875	877	33	0	0
Moaulanui	75222748	10/24/00	Surface	3	4	0	0	0
Moaulanui	75222749	06/26/02	Subsurface	7	4	0	0	0
Moaulanui	75222749	04/23/01	Subsurface	1	1	0	0	0
Moaulanui	75222749	01/05/01	Subsurface	285	157	52	0	0
Moaulanui	75222749	03/04/02	Surface	2	2	0	0	0
Moaulanui	75222749	10/24/00	Surface	75	84	3	0	0
Moaulanui	75222749	10/30/00	Surface	30	0	28	0	0
Moaulanui	75222750	04/23/01	Subsurface	2	1	0	0	0
Moaulanui	75222750	05/07/02	Subsurface	5	1	0	4	0
Moaulanui	75222750	02/01/01	Subsurface	24	13	3	0	0
Moaulanui	75222750	10/25/00	Surface	20	22	0	0	0
Moaulanui	75222750	06/18/01	BIP Generated	2	1	0	0	0
Moaulanui	75222751	10/26/00	Surface	10	8	0	0	0
Moaulanui	75222751	11/08/00	Surface	3	0	3	0	0
Moaulanui	75222752	08/03/00	Surface	37	28	0	0	0
Moaulanui	75222754	07/16/02	Subsurface	80	12	62	0	0
Moaulanui	75222754	08/30/00	Surface	1	1	0	0	0

UXO Remnant Summary  
Island Wide Summary

Work Area	GMU	Date	Source	Field Weight	Requiring Thermal Treatment (lbs)	Requiring Demil (lbs)	No Treatment Required (lbs)	Non-Hazardous Candle Material (lbs)
Moaulanui	75222755	10/23/00	Subsurface	68	59	0	0	0
Moaulanui	75222755	07/11/01	Subsurface	25	13	0	0	0
Moaulanui	75222755	11/17/00	Surface	72	67	0	0	0
Moaulanui	75222755	08/29/00	Surface	3	4	0	0	0
Moaulanui	75222756	09/26/00	Surface	50	39	0	0	0
Moaulanui	75222757	10/26/00	Subsurface	315	162	29	0	0
Moaulanui	75222757	09/25/00	Surface	10	9	0	0	0
Moaulanui	75222757	10/02/00	Surface	60	0	57	0	0
Moaulanui	75222758	09/14/00	Surface	25	21	0	0	0
Moaulanui	75222759	01/05/01	Subsurface	30	26	0	0	0
Moaulanui	75222759	09/28/00	Surface	40	35	0	0	0
Moaulanui	75222760	10/12/00	Surface	310	261	0	0	0
Moaulanui	75222760	10/17/00	Surface	39	27	0	0	0
Moaulanui	75222761	10/04/00	Surface	200	102	8	0	0
Moaulanui	75222761	10/10/00	Surface	32	0	30	0	0
Moaulanui	75222762	09/25/00	Surface	100	30	75	0	0
Moaulanui	75222762	09/19/00	Surface	385	166	0	0	0
Moaulanui	75222762	12/01/00	BIP Generated	10	14	0	0	0
Moaulanui	75222763	09/25/00	Surface	14	0	15	0	0
Moaulanui	75222763	09/20/00	Surface	230	185	21	0	0
Moaulanui	75222763	12/01/00	BIP Generated	20	23	0	0	0
Moaulanui	75222764	01/05/01	Subsurface	14	15	0	0	0
Moaulanui	75222764	09/28/00	Surface	30	29	0	0	0
Moaulanui	75222764	10/03/00	Surface	9	9	0	0	0
Moaulanui	75222765	09/25/00	Surface	105	65	0	0	0
Moaulanui	75222766	01/04/01	Subsurface	11	6	0	0	0
Moaulanui	75222766	09/28/00	Surface	200	176	2	0	0
Moaulanui	75222766	10/19/00	Surface	1	3	0	0	0
Moaulanui	75222767	10/04/00	Surface	560	497	47	0	0
Moaulanui	75222767	10/10/00	Surface	3	2	0	0	0
Moaulanui	75222768	10/05/00	Surface	312	281	0	0	0
Moaulanui	75222769	10/11/00	Surface	340	328	0	0	0
Moaulanui	75222769	10/17/00	Surface	1	2	0	0	0
Moaulanui	75222770	06/28/01	Surface	325	227	5	0	0
Moaulanui	75222770	07/10/01	Surface	2	2	0	0	0
Moaulanui	75222771	06/20/01	Surface	2,500	2,057	6	0	0
Kuheeia	75222772	06/20/01	Surface	140	90	2	0	0
Kuheeia	75222773	07/12/01	Surface	100	39	10	0	0
Kuheeia	75222774	07/11/01	Surface	35	26	2	0	0
Kuheeia	75222777	03/07/01	Surface	35	15	1	0	0
Kuheeia	75222777	10/18/01	Surface	1	0	1	0	0
Kuheeia	75222777	08/29/01	Surface	15	15	0	0	0
Kuheeia	75222778	03/07/01	Surface	65	78	2	0	0
Kuheeia	75222779	03/06/01	Surface	75	13	62	0	0
Kuheeia	75222781	05/31/01	Surface	15	13	0	0	0

UXO Remnant Summary  
Island Wide Summary

Work Area	GMU	Date	Source	Field Weight	Requiring Thermal Treatment (lbs)	Requiring Demil (lbs)	No Treatment Required (lbs)	Non-Hazardous Candle Material (lbs)
Kuheeia	75222781	06/05/01	Surface	1	0	1	0	0
Kuheeia	75222785	01/08/01	Surface	25	20	0	0	0
Kuheeia	75222786	01/18/01	Surface	4	0	5	0	0
Kuheeia	75222786	01/08/01	Surface	30	26	0	0	0
Kuheeia	75222787	01/08/01	Surface	8	5	0	0	0
Kuheeia	75222788	01/08/01	Surface	10	12	2	0	0
Kuheeia	75222789	01/17/01	Surface	85	28	53	0	0
Kuheeia	75222795	02/07/01	Surface	35	20	6	0	0
Kuheeia	75222796	03/07/01	Surface	6	7	0	0	0
Kuheeia	75222796	02/15/01	Surface	30	26	0	0	0
Kuheeia	75222797	04/12/01	Surface	80	64	0	0	0
Kuheeia	75222798	04/05/01	Surface	260	82	150	0	0
Kuheeia	75222799	03/22/01	Surface	50	28	1	0	0
Kamohio	75222800	04/04/02	Surface	25	18	1	0	0
Kuheeia	75222800	05/03/02	Surface	2	0	1	0	0
Kamohio	75232700	03/06/03	Surface	70	51	4	0	0
Kamohio	75232700	03/19/03	Surface	2	0	3	0	0
Kamohio	75232717	06/04/03	Surface	15	3	2	3	0
Kamohio	75232718	06/05/03	Surface	10	0	10	0	0
Kamohio	75232719	06/09/03	Surface	150	32	24	33	0
Kamohio	75232719	06/16/03	Surface	65	0	45	0	0
Kamohio	75232720	09/25/02	Surface	135	10	21	16	0
Kamohio	75232721	11/20/02	Surface	170	19	27	21	0
Kamohio	75232721	11/27/02	Surface	1	0	1	0	0
Kamohio	75232722	09/03/02	Surface	265	48	159	10	0
Kamohio	75232722	10/23/02	Surface	1	0	1	0	0
Kamohio	75232723	10/23/02	Surface	1	0	1	0	0
Kamohio	75232723	08/29/02	Surface	165	11	26	19	0
Kamohio	75232724	08/27/02	Surface	45	19	0	3	0
Kamohio	75232724	06/10/03	BIP Generated	120	40	96	0	0
Kamohio	75232725	12/26/02	Surface	175	8	21	96	0
Kamohio	75232726	12/26/02	Surface	140	6	17	77	0
Kamohio	75232727	12/26/02	Surface	35	4	2	19	0
Kamohio	75232728	01/09/03	Surface	210	9	25	115	0
Kamohio	75232730	06/05/03	Surface	143	0	142	0	0
Kamohio	75232730	05/20/03	Surface	240	43	123	37	0
Kamohio	75232730	06/03/03	Surface	25	0	0	0	25
Kamohio	75232731	05/27/03	Surface	165	55	110	0	0
Kamohio	75232732	06/03/03	Surface	130	98	0	0	0
Kamohio	75232733	06/03/03	Surface	60	0	0	46	0
Kamohio	75232734	06/06/03	Surface	5	0	2	0	0
Kamohio	75232734	06/04/03	Surface	200	0	0	100	0
Kamohio	75232735	06/16/03	Surface	30	7	9	8	0
Kamohio	75232736	06/10/03	Surface	20	0	20	0	0
Kamohio	75232736	06/17/03	Surface	5	0	5	0	0

UXO Remnant Summary  
Island Wide Summary

Work Area	GMU	Date	Source	Field Weight	Requiring Thermal Treatment (lbs)	Requiring Demil (lbs)	No Treatment Required (lbs)	Non-Hazardous Candle Material (lbs)
Kanapou	75232737	06/23/03	Surface	1	0	1	0	0
Kanapou	75232738	03/13/00	Subsurface	5	4	0	0	0
Kanapou	75232738	01/26/00	Surface	15	19	3	0	0
Kanapou	75232739	05/09/00	Subsurface	5	7	0	0	0
Kanapou	75232739	02/28/00	Surface	45	39	0	0	0
Moaulanui	75232739	05/15/00	Subsurface	1	0	1	0	0
Moaulanui	75232740	05/11/00	Subsurface	12	12	0	0	0
Moaulanui	75232740	05/18/00	Subsurface	94	0	65	0	0
Moaulanui	75232740	02/29/00	Surface	20	18	0	0	0
Moaulanui	75232741	05/16/00	Subsurface	30	39	0	0	0
Moaulanui	75232741	05/22/00	Subsurface	69	0	42	0	0
Moaulanui	75232741	03/01/00	Surface	25	32	0	0	0
Moaulanui	75232742	05/15/00	Subsurface	40	23	0	0	0
Moaulanui	75232742	03/02/00	Surface	35	36	0	0	0
Moaulanui	75232743	09/19/00	Subsurface	7	6	2	0	0
Moaulanui	75232743	04/04/00	Surface	90	164	0	0	0
Moaulanui	75232744	08/07/00	Subsurface	69	0	64	0	0
Moaulanui	75232744	03/23/00	Surface	20	15	0	0	0
Moaulanui	75232745	03/23/00	Surface	20	13	2	0	0
Moaulanui	75232746	08/28/00	Subsurface	25	0	27	0	0
Moaulanui	75232746	03/16/00	Surface	105	31	64	0	0
Moaulanui	75232747	01/10/02	Subsurface	1	1	0	0	0
Moaulanui	75232747	03/05/01	Subsurface	18	8	0	0	0
Moaulanui	75232747	11/09/00	Surface	63	36	7	0	0
Moaulanui	75232748	11/24/03	Subsurface	19	4	0	5	0
Moaulanui	75232748	07/21/03	Subsurface	307	271	0	0	0
Moaulanui	75232748	11/10/00	Surface	370	431	17	0	0
Moaulanui	75232748	11/14/00	Surface	84	10	50	0	0
Moaulanui	75232749	03/15/04	Subsurface	55	53	0	0	0
Moaulanui	75232749	07/21/03	Subsurface	237	46	19	31	0
Moaulanui	75232749	05/08/02	Subsurface	15	8	0	0	0
Moaulanui	75232749	02/20/01	Subsurface	145	78	0	0	0
Moaulanui	75232749	11/09/00	Surface	40	0	38	0	0
Moaulanui	75232749	09/29/00	Surface	322	315	0	0	0
Moaulanui	75232750	01/09/02	Subsurface	50	65	0	0	0
Moaulanui	75232750	02/01/01	Subsurface	102	77	11	0	0
Moaulanui	75232750	09/19/00	Surface	550	569	10	0	0
Moaulanui	75232751	06/01/00	Subsurface	20	12	0	0	0
Moaulanui	75232751	06/07/00	Subsurface	25	0	28	0	0
Moaulanui	75232751	04/05/00	Surface	52	43	0	0	0
Moaulanui	75232751	04/19/00	Surface	2	5	0	0	0
Moaulanui	75232752	09/13/00	Surface	20	24	0	0	0
Moaulanui	75232753	08/01/02	Subsurface	10	10	0	0	0
Moaulanui	75232753	11/13/02	Subsurface	2	2	0	0	0
Moaulanui	75232753	11/30/00	Subsurface	3	2	0	0	0

UXO Remnant Summary  
Island Wide Summary

Work Area	GMU	Date	Source	Field Weight	Requiring Thermal Treatment (lbs)	Requiring Demil (lbs)	No Treatment Required (lbs)	Non-Hazardous Candle Material (lbs)
Moaulanui	75232754	09/29/00	Subsurface	2	2	0	0	0
Moaulanui	75232754	08/30/00	Surface	3	6	0	0	0
Moaulanui	75232755	10/17/00	Subsurface	69	0	51	0	0
Moaulanui	75232755	09/29/00	Subsurface	5	3	0	0	0
Moaulanui	75232755	08/30/00	Surface	5	5	0	0	0
Moaulanui	75232756	01/09/01	Subsurface	10	11	0	0	0
Moaulanui	75232756	09/28/00	Surface	80	54	5	0	0
Moaulanui	75232756	09/28/00	Surface	80	54	5	0	0
Moaulanui	75232757	10/03/00	Surface	13	5	10	0	0
Moaulanui	75232757	09/21/00	Surface	255	239	10	0	0
Moaulanui	75232758	09/14/00	Surface	82	105	15	0	0
Moaulanui	75232759	01/05/01	Surface	30	33	0	0	0
Moaulanui	75232759	09/28/00	Surface	423	348	23	0	0
Moaulanui	75232759	10/10/00	Surface	14	10	0	0	0
Moaulanui	75232760	10/10/00	Surface	410	316	0	0	0
Moaulanui	75232760	10/16/00	Surface	28	20	0	0	0
Moaulanui	75232761	10/05/00	Surface	3	0	2	0	0
Moaulanui	75232761	10/02/00	Surface	500	425	63	0	0
Moaulanui	75232761	12/01/00	BIP Generated	10	13	0	0	0
Moaulanui	75232762	09/13/00	Surface	425	300	0	0	0
Moaulanui	75232762	09/25/00	Surface	7	0	7	0	0
Moaulanui	75232763	09/14/00	Surface	630	394	132	0	0
Moaulanui	75232763	09/26/00	Surface	613	85	25	0	0
Moaulanui	75232764	09/28/00	Surface	900	355	73	0	0
Moaulanui	75232764	10/03/00	Surface	13	13	0	0	0
Moaulanui	75232765	09/26/00	Surface	285	165	7	0	0
Moaulanui	75232765	10/02/00	Surface	1	2	0	0	0
Moaulanui	75232766	01/04/01	Subsurface	10	7	0	0	0
Moaulanui	75232766	10/03/00	Surface	2,095	1,814	59	0	0
Moaulanui	75232766	10/10/00	Surface	30	23	0	0	0
Moaulanui	75232767	10/12/00	Surface	360	346	0	0	0
Moaulanui	75232767	10/17/00	Surface	15	13	0	0	0
Moaulanui	75232768	10/16/00	Surface	315	260	30	0	0
Moaulanui	75232768	10/18/00	Surface	1	0	1	0	0
Moaulanui	75232769	10/16/00	Surface	250	240	10	0	0
Moaulanui	75232770	06/28/01	Surface	145	123	2	0	0
Moaulanui	75232771	07/09/01	Surface	245	133	0	0	0
Kuheeia	75232772	07/09/01	Surface	200	90	69	0	0
Kuheeia	75232773	07/12/01	Surface	105	74	3	0	0
Kuheeia	75232774	07/16/01	Surface	35	23	0	0	0
Kuheeia	75232776	03/06/01	Surface	50	38	0	0	0
Kuheeia	75232778	03/06/01	Surface	105	79	0	0	0
Kuheeia	75232779	03/06/01	Surface	70	54	0	0	0
Kuheeia	75232780	03/08/01	Surface	60	41	0	0	0
Kuheeia	75232781	05/14/01	Surface	2	2	0	0	0

UXO Remnant Summary  
Island Wide Summary

Work Area	GMU	Date	Source	Field Weight	Requiring Thermal Treatment (lbs)	Requiring Demil (lbs)	No Treatment Required (lbs)	Non-Hazardous Candle Material (lbs)
Kuheeia	75232783	07/09/01	Surface	20	16	0	0	0
Kuheeia	75232783	06/25/01	Surface	595	21	512	0	0
Kuheeia	75232785	01/08/01	Surface	6	6	0	0	0
Kuheeia	75232787	01/16/01	Surface	15	10	0	0	0
Kuheeia	75232788	01/18/01	Surface	2	0	2	0	0
Kuheeia	75232788	01/16/01	Surface	20	13	4	0	0
Kuheeia	75232793	02/08/01	Surface	35	28	0	0	0
Kuheeia	75232793	12/11/02	BIP Generated	30	0	1	25	0
Kuheeia	75232794	02/08/01	Surface	35	28	0	0	0
Kuheeia	75232795	03/07/01	Surface	7	5	0	0	0
Kuheeia	75232795	02/28/01	Surface	25	18	0	0	0
Kuheeia	75232796	02/22/01	Surface	45	14	24	0	0
Kuheeia	75232799	05/16/01	Surface	2	0	2	0	0
Kamohio	75232800	05/03/02	Surface	1	0	1	0	0
Kuheeia	75232800	04/09/02	Surface	20	15	0	0	0
Kamohio	75242702	05/21/03	Surface	115	60	0	0	0
Kamohio	75242717	02/03/02	Surface	1	0	1	0	0
Kamohio	75242717	01/16/03	Surface	25	3	7	5	0
Kamohio	75242718	01/21/03	Surface	150	8	18	81	0
Kamohio	75242719	01/27/03	Surface	100	15	6	42	0
Kamohio	75242719	02/03/03	Surface	1	0	1	0	0
Kamohio	75242719	03/31/03	Surface	3	0	3	0	0
Kamohio	75242722	01/14/03	Surface	400	28	140	110	0
Kamohio	75242722	06/10/03	BIP Generated	185	62	118	0	0
Kamohio	75242723	01/14/03	Surface	455	30	170	136	0
Kamohio	75242725	01/14/03	Surface	326	22	39	178	0
Kamohio	75242725	12/31/02	Surface	220	15	26	121	0
Kamohio	75242726	01/09/03	Surface	150	0	48	74	0
Kamohio	75242728	06/09/03	BIP Generated	240	89	153	0	0
Kamohio	75242730	05/29/03	Surface	400	163	71	62	0
Kamohio	75242730	06/06/03	Surface	132	0	132	0	0
Kamohio	75242731	05/14/03	Surface	10	1	0	0	0
Kamohio	75242731	05/28/03	Surface	50	0	60	0	0
Kamohio	75242732	06/02/03	Surface	130	53	23	20	0
Kamohio	75242732	06/06/03	Surface	2	0	2	0	0
Kamohio	75242733	05/15/03	Surface	85	0	85	0	0
Kamohio	75242733	05/28/03	Surface	70	0	70	0	0
Kamohio	75242734	06/05/03	Surface	45	24	9	0	0
Kamohio	75242735	06/17/03	Surface	70	0	71	0	0
Kamohio	75242735	06/05/03	Surface	70	0	66	0	0
Kamohio	75242736	06/05/03	Surface	60	32	0	0	0
Kanapou	75242736	06/17/03	Surface	5	0	4	0	0
Kanapou	75242737	03/13/00	Subsurface	45	0	38	0	0
Kanapou	75242737	01/13/00	Surface	45	0	35	0	0
Kanapou	75242738	05/04/00	Subsurface	70	0	32	0	0

UXO Remnant Summary  
Island Wide Summary

Work Area	GMU	Date	Source	Field Weight	Requiring Thermal Treatment (lbs)	Requiring Demil (lbs)	No Treatment Required (lbs)	Non-Hazardous Candle Material (lbs)
Kanapou	75242738	01/13/00	Surface	15	12	0	0	0
Kanapou	75242739	01/05/00	Surface	40	31	0	0	0
Kanapou	75242739	03/20/00	Surface	1	0	1	0	0
Moaulanui	75242739	05/09/00	Subsurface	36	10	34	0	0
Moaulanui	75242740	02/29/00	Surface	25	19	0	0	0
Moaulanui	75242741	05/25/00	Subsurface	110	84	53	0	0
Moaulanui	75242741	03/01/00	Surface	25	21	3	0	0
Moaulanui	75242742	05/30/00	Subsurface	80	16	118	0	0
Moaulanui	75242742	03/08/00	Surface	95	24	40	0	0
Moaulanui	75242743	10/25/00	Subsurface	10	7	0	0	0
Moaulanui	75242743	06/08/00	Subsurface	100	97	0	0	0
Moaulanui	75242743	01/04/02	Subsurface	22	50	46	0	0
Moaulanui	75242743	03/08/00	Surface	80	93	0	0	0
Moaulanui	75242743	04/04/00	Surface	55	0	55	0	0
Moaulanui	75242744	08/24/00	Subsurface	50	0	46	0	0
Moaulanui	75242744	03/22/00	Surface	25	15	0	0	0
Moaulanui	75242745	08/24/00	Subsurface	10	14	6	0	0
Moaulanui	75242745	03/22/00	Surface	30	10	0	0	0
Moaulanui	75242746	10/15/01	Subsurface	8	7	0	0	0
Moaulanui	75242746	03/22/00	Surface	105	13	60	0	0
Moaulanui	75242746	12/01/00	BIP Generated	3	6	0	0	0
Moaulanui	75242747	08/28/00	Subsurface	10	0	12	0	0
Moaulanui	75242747	03/22/00	Surface	70	20	30	0	0
Moaulanui	75242748	02/11/02	Subsurface	2	6	0	0	0
Moaulanui	75242748	08/28/00	Subsurface	310	291	0	0	0
Moaulanui	75242748	03/29/00	Surface	165	139	0	0	0
Moaulanui	75242749	01/08/01	Subsurface	9	10	0	0	0
Moaulanui	75242749	09/29/00	Surface	16	11	0	0	0
Moaulanui	75242750	03/05/01	Subsurface	5	4	0	0	0
Moaulanui	75242750	09/13/00	Surface	20	27	0	0	0
Moaulanui	75242751	02/01/01	Subsurface	27	18	4	0	0
Moaulanui	75242751	09/20/00	Surface	35	22	10	0	0
Moaulanui	75242752	02/05/01	Subsurface	110	87	9	0	0
Moaulanui	75242752	04/23/01	Subsurface	3	1	0	0	0
Moaulanui	75242752	09/29/00	Surface	140	109	0	0	0
Moaulanui	75242753	10/08/02	Subsurface	4			3	
Moaulanui	75242753	05/24/00	Subsurface	25	201	0	0	0
Moaulanui	75242753	11/13/00	Subsurface	105	32	10	0	0
Moaulanui	75242753	08/01/02	Surface	48		22	22	
Moaulanui	75242753	09/03/02	Surface	2		2		
Moaulanui	75242753	05/03/00	Surface	45	43			
Moaulanui	75242754	02/10/03	Surface	160	146	8	0	0
Moaulanui	75242755	09/29/00	Subsurface	35	26	5	0	0
Moaulanui	75242755	08/30/00	Surface	8	6	0	0	0
Moaulanui	75242756	10/03/00	Surface	13	0	10	0	0



UXO Remnant Summary  
Island Wide Summary

Work Area	GMU	Date	Source	Field Weight	Requiring Thermal Treatment (lbs)	Requiring Demil (lbs)	No Treatment Required (lbs)	Non-Hazardous Candle Material (lbs)
Moaulanui	75242756	09/20/00	Surface	140	107	5	0	0
Moaulanui	75242757	09/19/00	Surface	100	72	0	0	0
Moaulanui	75242757	10/02/00	Surface	15	5	8	0	0
Moaulanui	75242758	09/14/00	Surface	25	42	0	0	0
Moaulanui	75242759	09/28/00	Surface	57	50	0	0	0
Moaulanui	75242760	11/21/00	Surface	325	128	13	0	0
Moaulanui	75242760	12/05/00	Surface	3	0	2	0	0
Moaulanui	75242761	11/10/00	Surface	130	60	28	0	0
Moaulanui	75242761	11/15/00	Surface	75	0	73	0	0
Moaulanui	75242762	03/18/04	Subsurface	150	120	38	0	0
Moaulanui	75242762	01/20/04	Subsurface	9,000	0	1,640	2,380	0
Moaulanui	75242762	02/02/04	Subsurface	30	30	0	0	0
Moaulanui	75242762	11/16/00	Surface	75	0	73	0	0
Moaulanui	75242762	11/10/00	Surface	135	58	14	0	0
Moaulanui	75242763	03/20/04	Subsurface	95	75	0	0	0
Moaulanui	75242763	02/04/04	Subsurface	35	0	37	0	0
Moaulanui	75242763	01/28/04	Subsurface	5,000	1,405	152	273	0
Moaulanui	75242763	11/15/00	Surface	270	100	5	0	0
Moaulanui	75242763	12/05/00	Surface	7	0	7	0	0
Moaulanui	75242763	03/17/04	BIP Generated	35	32	0	0	0
Moaulanui	75242764	12/30/03	Subsurface	2,500	648	0	690	0
Moaulanui	75242764	01/08/04	Subsurface	9	9	0	0	0
Moaulanui	75242764	11/25/00	Surface	685	288	10	0	0
Moaulanui	75242765	10/31/00	Surface	3	3	0	0	0
Moaulanui	75242765	10/26/00	Surface	55	50	0	0	0
Moaulanui	75242766	10/26/00	Surface	55	62	0	0	0
Moaulanui	75242766	10/31/00	Surface	10	8	0	0	0
Moaulanui	75242767	11/01/00	Surface	74	19	48	0	0
Moaulanui	75242767	10/30/00	Surface	53	48	0	0	0
Moaulanui	75242768	10/24/00	Surface	135	96	10	0	0
Moaulanui	75242768	10/26/00	Surface	14	14	0	0	0
Moaulanui	75242769	10/02/00	Surface	340	325	0	0	0
Moaulanui	75242770	05/14/01	Surface	385	292	11	0	0
Moaulanui	75242771	05/14/01	Surface	45	41	0	0	0
Kuheeia	75242772	05/23/01	Surface	4	1	1	0	0
Moaulanui	75242772	05/17/01	Surface	90	43	0	0	0
Kuheeia	75242773	05/17/01	Surface	60	24	23	0	0
Kuheeia	75242774	06/11/01	Surface	69	0	64	0	0
Kuheeia	75242774	06/05/01	Surface	25	26	0	0	0
Kuheeia	75242775	03/06/01	Surface	70	16	6	0	0
Kuheeia	75242775	06/05/01	Surface	35	12	0	0	0
Kuheeia	75242776	06/19/01	Surface	50	45	0	0	0
Kuheeia	75242777	03/27/01	Surface	7	0	8	0	0
Kuheeia	75242777	03/06/01	Surface	345	94	34	0	0
Kuheeia	75242777	06/19/01	Surface	80	40	61	0	0

UXO Remnant Summary  
Island Wide Summary

Work Area	GMU	Date	Source	Field Weight	Requiring Thermal Treatment (lbs)	Requiring Demil (lbs)	No Treatment Required (lbs)	Non-Hazardous Candle Material (lbs)
Kuheeia	75242778	06/07/01	Surface	10	5	5	0	0
Kuheeia	75242778	03/07/01	Surface	210	118	2	0	0
Kuheeia	75242779	03/27/01	Surface	50	0	50	0	0
Kuheeia	75242779	06/07/01	Surface	10	4	0	0	0
Kuheeia	75242784	08/15/01	Surface	10	7	0	0	0
Kuheeia	75242784	06/07/01	Surface	45	35	0	0	0
Kuheeia	75242785	01/30/01	Surface	2	0	2	0	0
Kuheeia	75242785	01/25/01	Surface	65	51	0	0	0
Kuheeia	75242786	01/25/01	Surface	60	46	0	0	0
Kuheeia	75242787	01/31/01	Surface	35	21	0	0	0
Kuheeia	75242788	01/24/01	Surface	30	14	13	0	0
Kuheeia	75242788	01/30/01	Surface	2	0	2	0	0
Kuheeia	75242791	02/05/01	Surface	35	28	3	0	0
Kuheeia	75242792	02/06/01	Surface	20	20	0	0	0
Kuheeia	75242793	02/15/01	Surface	10	0	10	0	0
Kuheeia	75242793	02/12/01	Surface	35	30	0	0	0
Kuheeia	75242795	03/07/01	Surface	2	3	0	0	0
Kuheeia	75242795	02/28/01	Surface	20	24	0	0	0
Kuheeia	75242796	03/07/01	Surface	5	4	0	0	0
Kuheeia	75242796	02/22/01	Surface	30	28	0	0	0
Kuheeia	75242798	05/10/01	Surface	2	1	0	0	0
Kuheeia	75242799	03/29/01	Surface	85	61	0	0	0
Kuheeia	75242799	05/10/01	Surface	10	0	8	0	0
Kamohio	75242800	04/18/02	Surface	25	19	0	0	0
Kamohio	75252701	03/04/03	Surface	70	5	25	20	0
Kamohio	75252701	02/13/03	Surface	80	5	30	24	0
Kamohio	75252702	05/20/03	Surface	35	5	5	5	0
Kamohio	75252717	01/28/03	Surface	20	3	2	7	0
Kamohio	75252718	01/30/03	Surface	15	1	5	4	0
Kamohio	75252718	02/05/03	Surface	65	4	24	19	0
Kamohio	75252718	06/09/03	BIP Generated	130	28	42	35	0
Kamohio	75252719	01/30/03	Surface	100	7	36	30	0
Kamohio	75252719	02/06/03	Surface	90	6	33	27	0
Kamohio	75252721	01/28/03	Surface	300	41	252	0	0
Kamohio	75252723	01/22/03	Surface	280	18	105	84	0
Kamohio	75252723	02/20/03	Surface	70	4	26	20	0
Kamohio	75252724	06/18/03	Surface	85	23	25	24	0
Kamohio	75252725	01/09/03	Surface	85	6	10	47	0
Kamohio	75252726	01/30/03	Surface	70	0	72	0	0
Kamohio	75252727	01/16/03	Surface	500	112	372	0	0
Kamohio	75252727	02/05/03	Surface	25	0	22	0	0
Kamohio	75252728	02/04/03	Surface	35	0	31	0	0
Kamohio	75252729	02/04/03	Surface	5	0	6	0	0
Kamohio	75252729	01/16/03	Surface	35	26	0	0	0
Kamohio	75252730	05/28/03	Surface	130	0	130	0	0

UXO Remnant Summary  
Island Wide Summary

Work Area	GMU	Date	Source	Field Weight	Requiring Thermal Treatment (lbs)	Requiring Demil (lbs)	No Treatment Required (lbs)	Non-Hazardous Candle Material (lbs)
Kamohio	75252730	05/19/03	Surface	1,000	178	407	155	0
Kamohio	75252730	09/22/03	BIP Generated	1,580	163	1,719	153	0
Kamohio	75252731	05/13/03	Surface	10	0	10	0	0
Kanapou	75252731	05/28/03	Surface	1	0	1	0	0
Kanapou	75252732	05/23/00	Subsurface	135	57	27	0	0
Kanapou	75252732	01/25/00	Surface	100	1	132	0	0
Kanapou	75252733	05/03/00	Subsurface	90	0	120	0	0
Kanapou	75252733	01/25/00	Surface	10	1	0	0	0
Kanapou	75252733	02/23/00	Surface	69	0	65	0	0
Kanapou	75252734	02/10/00	Subsurface	90	1	110	0	0
Kanapou	75252734	01/19/00	Surface	69	0	65	0	0
Kanapou	75252734	01/12/00	Surface	5	0	5	0	0
Kanapou	75252735	01/19/00	Surface	69	0	67	0	0
Kanapou	75252735	01/11/00	Surface	5	5	0	0	0
Kanapou	75252736	01/27/00	Subsurface	130	15	159	0	0
Kanapou	75252736	01/11/00	Surface	10	8	0	0	0
Kanapou	75252737	02/17/00	Subsurface	145	49	130	0	0
Kanapou	75252737	01/11/00	Surface	60	56	0	0	0
Kanapou	75252738	01/27/00	Subsurface	110	10	100	0	0
Kanapou	75252738	01/13/00	Surface	15	9	0	0	0
Moaulanui	75252739	01/05/00	Surface	42	25	0	0	0
Moaulanui	75252740	03/23/00	Surface	20	13	0	0	0
Moaulanui	75252741	03/23/00	Surface	30	23	0	0	0
Moaulanui	75252741	08/31/00	Surface	10	8	0	0	0
Moaulanui	75252742	04/26/00	Surface	178	0	172	0	0
Moaulanui	75252742	03/16/00	Surface	35	32	0	0	0
Moaulanui	75252742	08/31/00	Surface	5	4	0	0	0
Moaulanui	75252743	08/31/00	Subsurface	60	45	0	0	0
Moaulanui	75252743	10/19/00	Subsurface	60	0	58	0	0
Moaulanui	75252743	10/04/00	Subsurface	5	5	0	0	0
Moaulanui	75252743	04/26/00	Surface	119	0	107	0	0
Moaulanui	75252743	03/16/00	Surface	60	38	0	0	0
Moaulanui	75252744	08/24/00	Subsurface	100	25	64	0	0
Moaulanui	75252744	04/17/00	Surface	60	37	24	0	0
Moaulanui	75252745	08/23/00	Subsurface	30	23	0	0	0
Moaulanui	75252745	04/17/00	Surface	35	41	0	0	0
Moaulanui	75252746	09/18/00	Surface	20	16	0	0	0
Moaulanui	75252747	09/18/00	Surface	15	19	0	0	0
Moaulanui	75252748	11/10/00	Subsurface	5	7	0	0	0
Moaulanui	75252748	09/18/00	Surface	16	6	7	0	0
Moaulanui	75252749	01/08/01	Subsurface	4	3	0	0	0
Moaulanui	75252749	09/29/00	Surface	20	9	5	0	0
Moaulanui	75252750	11/19/03	Subsurface	15	4	0	3	0
Moaulanui	75252750	09/21/00	Surface	50	20	23	0	0
Moaulanui	75252751	03/01/01	Subsurface	65	45	10	0	0

UXO Remnant Summary  
Island Wide Summary

Work Area	GMU	Date	Source	Field Weight	Requiring Thermal Treatment (lbs)	Requiring Demil (lbs)	No Treatment Required (lbs)	Non-Hazardous Candle Material (lbs)
Moaulanui	75252751	03/13/01	Subsurface	15	8	1	0	0
Moaulanui	75252751	09/25/00	Surface	25	29	0	0	0
Moaulanui	75252751	10/03/00	Surface	5	0	6	0	0
Moaulanui	75252752	05/25/00	Subsurface	140	70	23	0	0
Moaulanui	75252752	04/23/01	Subsurface	1	1	0	0	0
Moaulanui	75252752	03/22/01	Subsurface	49	50	0	0	0
Moaulanui	75252752	11/03/99	Surface	60	79	0	0	0
Moaulanui	75252752	12/03/99	Surface	35	28	0	0	0
Moaulanui	75252753	03/22/01	Subsurface	2	1	1	0	0
Moaulanui	75252753	06/08/00	Subsurface	26	0	23	0	0
Moaulanui	75252753	05/25/00	Subsurface	165	57	45	0	0
Moaulanui	75252753	07/29/02	Subsurface	10	0	8	0	0
Moaulanui	75252753	04/20/00	Surface	156	121	0	0	0
Moaulanui	75252753	05/08/00	Surface	30	37	0	0	0
Moaulanui	75252753	05/04/00	Surface	0	0	1	0	0
Moaulanui	75252754	07/29/02	Subsurface	45	0	0	38	0
Moaulanui	75252754	06/01/00	Subsurface	3	2	1	0	0
Moaulanui	75252754	09/03/02	Surface	4	0	4	0	0
Moaulanui	75252755	10/04/00	Surface	30	36	0	0	0
Moaulanui	75252756	10/05/00	Surface	80	77	0	0	0
Moaulanui	75252757	10/05/00	Surface	100	27	60	0	0
Moaulanui	75252758	10/11/00	Surface	180	110	0	0	0
Moaulanui	75252760	12/12/01	Surface	1	0	1	0	0
Moaulanui	75252760	11/22/00	Surface	75	54	0	0	0
Moaulanui	75252760	12/06/01	Surface	55	20	1	0	0
Moaulanui	75252761	01/08/01	Subsurface	10	10	0	0	0
Moaulanui	75252761	03/20/04	Subsurface	225	215	0	0	0
Moaulanui	75252761	02/04/04	Subsurface	5	5	0	0	0
Moaulanui	75252761	01/28/04	Subsurface	4,500	1,268	107	325	0
Moaulanui	75252761	10/31/00	Surface	340	204	26	0	0
Moaulanui	75252761	03/17/04	BIP Generated	35	29	0	0	0
Moaulanui	75252762	03/22/04	Subsurface	30	0	0	32	0
Moaulanui	75252762	01/07/04	Subsurface	35	35	0	0	0
Moaulanui	75252762	12/11/03	Subsurface	4,000	1,310	0	0	0
Moaulanui	75252762	10/31/00	Surface	190	89	10	0	0
Moaulanui	75252762	11/10/00	Surface	15	12	0	0	0
Moaulanui	75252762	02/27/04	BIP Generated	70	52	0	15	0
Moaulanui	75252763	12/17/03	Subsurface	3,000	1,320	0	203	0
Moaulanui	75252763	12/24/03	Subsurface	34	0	0	34	0
Moaulanui	75252763	11/15/00	Surface	215	143	22	0	0
Moaulanui	75252763	08/01/02	Surface	75	64	9	0	0
Moaulanui	75252763	08/08/02	Surface	145	16	42	101	0
Moaulanui	75252763	03/19/04	Surface	120	65	70	0	0
Moaulanui	75252763	12/05/00	Surface	30	0	25	0	0
Moaulanui	75252764	03/18/04	Subsurface	14	0	0	12	0

UXO Remnant Summary  
Island Wide Summary

Work Area	GMU	Date	Source	Field Weight	Requiring Thermal Treatment (lbs)	Requiring Demil (lbs)	No Treatment Required (lbs)	Non-Hazardous Candle Material (lbs)
Moaulanui	75252764	01/07/04	Subsurface	25	25	0	0	0
Moaulanui	75252764	12/23/03	Subsurface	6,000	2,115	0	0	0
Moaulanui	75252764	11/16/00	Surface	614	459	20	0	0
Moaulanui	75252764	11/22/00	Surface	62	7	48	0	0
Moaulanui	75252765	11/01/00	Surface	3	3	0	0	0
Moaulanui	75252765	10/26/00	Surface	200	135	30	0	0
Moaulanui	75252766	10/30/00	Surface	5	3	0	0	0
Moaulanui	75252766	10/25/00	Surface	170	121	35	0	0
Moaulanui	75252767	10/30/00	Surface	1	1	0	0	0
Moaulanui	75252767	10/25/00	Surface	35	27	0	0	0
Moaulanui	75252768	10/24/00	Surface	60	53	0	0	0
Moaulanui	75252769	10/04/00	Surface	70	59	2	0	0
Moaulanui	75252769	10/19/00	Surface	25	0	23	0	0
Moaulanui	75252769	12/15/00	BIP Generated	10	12	0	0	0
Moaulanui	75252770	06/04/01	Surface	175	158	0	0	0
Moaulanui	75252771	06/04/01	Surface	100	61	43	0	0
Moaulanui	75252772	06/04/01	Surface	195	110	35	0	0
Moaulanui	75252773	06/05/01	Surface	40	14	19	0	0
Kuheeia	75252774	06/05/01	Surface	20	14	0	0	0
Kuheeia	75252775	06/11/01	Surface	20	13	0	0	0
Kuheeia	75252776	06/19/01	Surface	50	38	0	0	0
Kuheeia	75252777	06/19/01	Surface	100	34	0	0	0
Kuheeia	75252778	06/14/01	Surface	20	10	0	0	0
Kuheeia	75252779	06/12/01	Surface	75	47	2	0	0
Kuheeia	75252779	02/04/02	BIP Generated	20	14	0	0	0
Kuheeia	75252779	02/04/02	BIP Generated	20	14	0	0	0
Kuheeia	75252780	05/24/01	Surface	45	18	17	0	0
Kuheeia	75252783	05/30/01	Surface	35	15	0	0	0
Kuheeia	75252785	01/25/01	Surface	90	43	0	0	0
Kuheeia	75252786	01/30/01	Surface	25	0	25	0	0
Kuheeia	75252786	01/24/01	Surface	120	90	47	0	0
Kuheeia	75252787	01/30/01	Surface	3	0	3	0	0
Kuheeia	75252787	01/24/01	Surface	75	48	22	0	0
Kuheeia	75252788	05/07/01	Surface	30	21	1	0	0
Kuheeia	75252788	02/08/01	Surface	2	0	2	0	0
Kuheeia	75252788	01/31/01	Surface	30	21	0	0	0
Kuheeia	75252789	02/08/01	Surface	2	0	3	0	0
Kuheeia	75252789	01/31/01	Surface	85	28	49	0	0
Kuheeia	75252789	02/08/01	Surface	2	0	3	0	0
Kuheeia	75252790	02/01/01	Surface	15	14	0	0	0
Kuheeia	75252791	02/05/01	Surface	30	21	5	0	0
Kuheeia	75252792	02/06/01	Surface	20	20	1	0	0
Kuheeia	75252795	02/28/01	Surface	15	11	0	0	0
Kuheeia	75252796	02/22/01	Surface	15	13	0	0	0
Kuheeia	75252796	03/07/01	Surface	2	1	0	0	0

UXO Remnant Summary  
Island Wide Summary

Work Area	GMU	Date	Source	Field Weight	Requiring Thermal Treatment (lbs)	Requiring Demil (lbs)	No Treatment Required (lbs)	Non-Hazardous Candle Material (lbs)
Kuheeia	75252797	04/16/01	Surface	76	32	0	0	0
Kuheeia	75252797	05/10/01	Surface	2	0	1	0	0
Kuheeia	75252799	05/10/01	Surface	2	1	0	0	0
Kamohio	75252800	05/03/02	Surface	1	0	1	0	0
Kuheeia	75252800	04/18/02	Surface	30	28	0	0	0
Kamohio	75262701	02/20/03	Surface	155	11	56	46	0
Kamohio	75262702	02/20/03	Surface	35	2	13	10	0
Kamohio	75262702	09/22/03	BIP Generated	69	0	41	0	0
Kamohio	75262704	02/06/03	Surface	2	0	1	0	0
Kamohio	75262705	01/30/03	Surface	95	56	22	0	0
Kamohio	75262705	02/06/03	Surface	30	0	32	0	0
Kamohio	75262717	02/13/03	Surface	220	15	33	78	0
Kamohio	75262718	02/05/03	Surface	150	10	56	44	0
Kamohio	75262719	06/30/03	Surface	150	28	21	15	0
Kamohio	75262719	09/02/03	Surface	40	8	6	4	0
Kamohio	75262720	06/30/03	Surface	15	0	15	0	0
Kamohio	75262722	06/12/03	Surface	50	15	6	9	0
Kamohio	75262723	11/25/02	Surface	30	4	1	11	0
Kamohio	75262724	11/26/02	Surface	25	6	0	4	0
Kamohio	75262724	12/05/02	Surface	41	11	0	9	0
Kamohio	75262724	11/26/02	Surface	25	6	0	4	0
Kamohio	75262725	11/26/02	Surface	70	4	31	7	0
Kamohio	75262726	12/03/02	Surface	140	0	140	0	0
Kamohio	75262726	11/20/02	Surface	40	2	17	5	0
Kamohio	75262727	07/16/03	Surface	20	3	9	9	0
Kanapou	75262728	08/15/03	Surface	15	4	2	1	0
Kanapou	75262730	06/18/02	Subsurface	2	12	0	0	0
Kanapou	75262730	05/16/02	Subsurface	316	71	261	0	0
Kanapou	75262730	04/03/00	Surface	94	0	76	0	0
Kanapou	75262730	01/08/01	Surface	30	0	28	0	0
Kanapou	75262731	04/03/00	Subsurface	25	0	24	0	0
Kanapou	75262731	03/20/00	Subsurface	130	72	46	0	0
Kanapou	75262731	01/20/00	Surface	130	30	72	0	0
Kanapou	75262732	03/06/00	Subsurface	40	0	37	0	0
Kanapou	75262732	01/19/00	Surface	5	4	0	0	0
Kanapou	75262733	03/14/00	Subsurface	25	0	20	0	0
Kanapou	75262733	02/22/00	Subsurface	140	39	81	0	0
Kanapou	75262733	01/19/00	Surface	5	7	0	0	0
Kanapou	75262733	05/05/01	Surface	60	0	50	0	0
Kanapou	75262734	05/17/00	Subsurface	69	0	60	0	0
Kanapou	75262734	05/10/00	Subsurface	25	90	0	0	0
Kanapou	75262734	02/09/00	Surface	69	0	64	0	0
Kanapou	75262734	01/13/00	Surface	5	4	0	0	0
Kanapou	75262735	03/14/00	Subsurface	69	0	64	0	0
Kanapou	75262735	01/18/00	Surface	5	4	0	0	0

UXO Remnant Summary  
Island Wide Summary

Work Area	GMU	Date	Source	Field Weight	Requiring Thermal Treatment (lbs)	Requiring Demil (lbs)	No Treatment Required (lbs)	Non-Hazardous Candle Material (lbs)
Kanapou	75262736	03/02/00	Subsurface	45	0	42	0	0
Kanapou	75262736	01/18/00	Surface	5	6	0	0	0
Kanapou	75262737	01/18/00	Surface	5	5	0	0	0
Kanapou	75262738	03/14/00	Subsurface	90	0	104	0	0
Kanapou	75262738	03/20/00	Subsurface	138	0	130	0	0
Kanapou	75262738	01/19/00	Surface	10	12	0	0	0
Moaulanui	75262739	03/20/00	Surface	1	0	3	0	0
Moaulanui	75262740	09/14/00	Subsurface	50	66	7	0	0
Moaulanui	75262740	03/23/00	Surface	30	29	0	0	0
Moaulanui	75262741	09/30/00	Subsurface	85	8	12	0	0
Moaulanui	75262741	03/21/00	Surface	18	9	0	0	0
Moaulanui	75262741	12/01/00	BIP Generated	65	62	0	0	0
Moaulanui	75262742	08/30/00	Subsurface	60	44	7	0	0
Moaulanui	75262742	03/21/00	Surface	35	18	0	0	0
Moaulanui	75262743	03/20/00	Surface	20	19	0	0	0
Moaulanui	75262743	03/16/00	Surface	55	43	2	0	0
Moaulanui	75262743	04/26/00	Surface	84	0	78	0	0
Moaulanui	75262744	08/22/00	Surface	35	27	0	0	0
Moaulanui	75262745	08/22/00	Surface	15	7	0	0	0
Lua Makika	75262746	09/18/00	Surface	95	10	32	0	0
Lua Makika	75262747	01/25/00	Surface	25	29	0	0	0
Lua Makika	75262748	03/01/00	Subsurface	5	7	0	0	0
Lua Makika	75262749	02/29/00	Subsurface	2	1	0	0	0
Lua Makika	75262749	12/13/99	Subsurface	20	15	0	0	0
Lua Makika	75262749	11/02/99	Surface	31	57	0	0	0
Lua Makika	75262750	11/03/99	Surface	5	34	2	0	0
Lua Makika	75262751	06/19/00	Subsurface	35	45	0	0	0
Lua Makika	75262751	11/01/99	Surface	15	27	0	0	0
Lua Makika	75262752	03/02/00	Subsurface	1	1	0	0	0
Lua Makika	75262752	12/14/99	Subsurface	35	18	3	0	0
Lua Makika	75262752	11/01/99	Surface	15	82	0	0	0
Lua Makika	75262753	02/29/00	Subsurface	29	3	15	0	0
Lua Makika	75262753	07/10/00	Subsurface	1	1	0	0	0
Lua Makika	75262753	09/30/99	Surface	40	24	12	0	0
Lua Makika	75262754	05/30/00	Subsurface	137	111	3	0	0
Lua Makika	75262754	10/05/99	Surface	25	75	1	0	0
Lua Makika	75262755	02/28/00	Subsurface	8	24	0	0	0
Lua Makika	75262755	05/03/00	Subsurface	5	6	0	0	0
Lua Makika	75262756	12/13/99	Subsurface	43	21	20	0	0
Lua Makika	75262756	10/23/00	Subsurface	6	9	0	0	0
Lua Makika	75262756	08/10/00	Subsurface	0	1	0	0	0
Lua Makika	75262756	02/29/00	Subsurface	10	2	0	0	0
Lua Makika	75262756	10/06/99	Surface	45	40	9	0	0
Lua Makika	75262757	06/22/00	Subsurface	65	47	0	0	0
Lua Makika	75262757	10/16/00	Subsurface	11	0	11	0	0

UXO Remnant Summary  
Island Wide Summary

Work Area	GMU	Date	Source	Field Weight	Requiring Thermal Treatment (lbs)	Requiring Demil (lbs)	No Treatment Required (lbs)	Non-Hazardous Candle Material (lbs)
Lua Makika	75262757	07/20/99	Surface	2	2	0	0	0
Lua Makika	75262757	06/29/99	Surface	15	16	0	0	0
Moaulanui	75262758	03/11/99	Surface	40	57	0	0	0
Moaulanui	75262759	09/29/03	Subsurface	329	46	39	240	0
Moaulanui	75262759	11/06/03	Subsurface	25	0	20	0	0
Moaulanui	75262759	02/03/04	Subsurface	17	0	0	17	0
Moaulanui	75262759	11/01/00	Surface	240	75	40	0	0
Moaulanui	75262759	11/10/00	Surface	10	8	0	0	0
Moaulanui	75262760	12/24/03	Subsurface	4	0	0	4	0
Moaulanui	75262760	12/10/03	Subsurface	1,250	300	574	0	0
Moaulanui	75262760	08/21/00	Surface	591	360	0	0	0
Moaulanui	75262760	08/23/00	Surface	75	0	72	0	0
Moaulanui	75262760	02/27/04	BIP Generated	20	20	0	0	0
Moaulanui	75262760	02/27/04	BIP Generated	20	20	0	0	0
Moaulanui	75262761	03/15/04	Subsurface	145	171	0	0	0
Moaulanui	75262761	12/24/03	Subsurface	107	100	0	0	0
Moaulanui	75262761	12/08/03	Subsurface	17,000	7,278	1,845	2,450	0
Moaulanui	75262761	08/14/00	Surface	1,000	131	161	0	0
Moaulanui	75262761	08/22/00	Surface	92	13	75	0	0
Moaulanui	75262761	02/27/04	BIP Generated	160	54	82	0	0
Moaulanui	75262762	02/04/04	Subsurface	5	5	0	0	0
Moaulanui	75262762	03/20/04	Subsurface	65	0	65	0	0
Moaulanui	75262762	01/29/04	Subsurface	4,000	895	145	332	0
Moaulanui	75262762	08/08/00	Surface	500	160	83	0	0
Moaulanui	75262762	08/10/00	Surface	528	0	524	0	0
Moaulanui	75262762	03/17/04	BIP Generated	15	16	0	0	0
Moaulanui	75262763	01/13/04	Subsurface	6,000	0	1,850	631	0
Moaulanui	75262763	01/15/04	Subsurface	4	0	0	4	0
Moaulanui	75262763	03/11/04	Surface	20	11	7	0	0
Moaulanui	75262763	08/10/00	Surface	225	163	0	0	0
Moaulanui	75262763	08/07/00	Surface	410	285	0	0	0
Moaulanui	75262763	12/01/00	BIP Generated	10	13	0	0	0
Moaulanui	75262764	01/07/04	Subsurface	6,000	1,105	0	915	0
Moaulanui	75262764	01/15/04	Subsurface	125	0	0	101	0
Moaulanui	75262764	08/09/00	Surface	80	3	75	0	0
Moaulanui	75262764	08/04/00	Surface	1,657	1,060	0	0	0
Moaulanui	75262764	03/19/04	Surface	15	0	15	0	0
Moaulanui	75262765	12/21/00	Surface	130	91	23	0	0
Moaulanui	75262766	01/09/01	Surface	2	0	2	0	0
Moaulanui	75262766	12/21/00	Surface	305	250	20	0	0
Moaulanui	75262767	12/14/00	Surface	30	33	0	0	0
Moaulanui	75262768	12/18/00	Surface	7	0	8	0	0
Moaulanui	75262768	12/13/00	Surface	145	103	7	0	0
Moaulanui	75262769	09/17/03	Subsurface	93	40	7	23	0
Moaulanui	75262769	12/05/03	Subsurface	4	3	0	0	0



UXO Remnant Summary  
Island Wide Summary

Work Area	GMU	Date	Source	Field Weight	Requiring Thermal Treatment (lbs)	Requiring Demil (lbs)	No Treatment Required (lbs)	Non-Hazardous Candle Material (lbs)
Moaulanui	75262769	11/30/00	Surface	70	51	5	0	0
Moaulanui	75262770	05/02/01	Surface	85	58	0	0	0
Moaulanui	75262771	05/03/01	Surface	50	23	20	0	0
Moaulanui	75262772	05/03/01	Surface	20	15	0	0	0
Moaulanui	75262773	05/07/01	Surface	20	30	6	0	0
Moaulanui	75262774	05/07/01	Surface	85	63	14	0	0
Kuheeia	75262775	06/21/01	Surface	110	125	0	0	0
Moaulanui	75262775	07/03/01	Surface	20	6	16	0	0
Kuheeia	75262776	10/17/01	Surface	1	0	1	0	0
Kuheeia	75262776	10/02/01	Surface	45	20	3	0	0
Kuheeia	75262776	02/04/02	BIP Generated	20	21	0	0	0
Kuheeia	75262777	10/04/01	Surface	25	11	0	0	0
Kuheeia	75262777	10/17/01	Surface	1	0	1	0	0
Kuheeia	75262778	10/17/01	Surface	7	0	7	0	0
Kuheeia	75262778	10/04/01	Surface	25	11	0	0	0
Kuheeia	75262779	09/26/01	Surface	20	9	0	0	0
Kuheeia	75262779	02/19/02	BIP Generated	35	29	0	0	0
Kuheeia	75262780	08/06/01	Surface	8	4	0	0	0
Kuheeia	75262781	07/24/01	Surface	30	28	0	0	0
Kuheeia	75262783	07/12/01	Surface	210	124	0	0	0
Kuheeia	75262784	07/11/01	Surface	35	23	0	0	0
Kuheeia	75262785	05/09/01	Surface	70	63	0	0	0
Kuheeia	75262786	05/09/01	Surface	30	33	0	0	0
Kuheeia	75262787	05/07/01	Surface	140	102	1	0	0
Kuheeia	75262787	05/22/01	Surface	2	1	1	0	0
Kuheeia	75262788	05/22/01	Surface	5	1	3	0	0
Kuheeia	75262788	05/07/01	Surface	50	34	0	0	0
Kuheeia	75262789	05/03/01	Surface	30	20	0	0	0
Kuheeia	75262790	02/12/01	Surface	80	54	33	0	0
Kuheeia	75262792	02/14/01	Surface	70	38	22	0	0
Kuheeia	75262793	02/08/01	Surface	70	49	0	0	0
Kuheeia	75262794	02/20/01	Surface	3	0	3	0	0
Kuheeia	75262795	05/10/01	Surface	3	0	1	0	0
Kuheeia	75262795	04/26/01	Surface	35	17	0	0	0
Kuheeia	75262797	04/19/01	Surface	70	61	0	0	0
Kuheeia	75262797	05/14/01	Surface	9	0	8	0	0
Kuheeia	75262798	05/10/01	Surface	50	25	0	0	0
Kuheeia	75262800	04/25/02	Surface	15	9	0	0	0
Kamohio	75262801	04/18/02	Surface	20	19	0	0	0
Kamohio	75272701	11/20/02	Surface	1	0	1	0	0
Kamohio	75272702	11/04/02	Surface	165	7	96	13	0
Kamohio	75272704	11/20/02	Surface	71	0	60	6	0
Kamohio	75272705	10/09/02	Surface	95	6	70	9	0
Kamohio	75272707	07/30/03	Surface	215	18	215	22	0
Kamohio	75272707	10/09/02	BIP Generated	210	17	101	32	0

UXO Remnant Summary  
Island Wide Summary

Work Area	GMU	Date	Source	Field Weight	Requiring Thermal Treatment (lbs)	Requiring Demil (lbs)	No Treatment Required (lbs)	Non-Hazardous Candle Material (lbs)
Kamohio	75272708	10/03/02	Surface	110	12	43	18	0
Kamohio	75272710	09/26/02	Surface	35	2	13	6	0
Kamohio	75272711	09/26/02	Surface	60	0	60	0	0
Kamohio	75272712	09/24/02	Surface	40	0	0	21	0
Kamohio	75272712	11/19/02	Surface	1	0	1	0	0
Kamohio	75272713	11/19/02	Surface	50	0	50	0	0
Kamohio	75272713	09/24/02	Surface	25	5	3	7	0
Kamohio	75272714	11/20/02	Surface	110	8	78	24	0
Kamohio	75272714	09/26/02	Surface	465	23	74	49	0
Kamohio	75272715	09/26/02	Surface	465	69	79	123	0
Kamohio	75272715	06/16/03	Surface	100	32	33	35	0
Kamohio	75272716	06/16/03	Surface	130	41	43	46	0
Kamohio	75272716	09/26/02	Surface	95	5	69	11	0
Kamohio	75272716	11/20/02	Surface	25	0	25	0	0
Kamohio	75272717	02/12/03	Surface	100	6	37	30	0
Kamohio	75272717	06/10/03	BIP Generated	155	35	80	35	0
Kamohio	75272718	02/05/03	Surface	220	14	82	66	0
Kamohio	75272718	03/03/03	Surface	2	1	0	0	0
Kamohio	75272719	06/26/03	Surface	10	6	0	0	0
Kamohio	75272720	06/24/03	Surface	100	28	30	29	0
Kamohio	75272721	06/30/03	Surface	103	15	70	10	0
Kamohio	75272721	06/18/03	Surface	150	26	30	70	0
Kamohio	75272721	10/20/03	BIP Generated	6	4	0	0	0
Kamohio	75272721	10/20/03	BIP Generated	10	0	0	0	10
Kamohio	75272722	06/23/03	Surface	71	19	21	20	0
Kamohio	75272722	06/16/03	Surface	175	47	49	48	0
Kamohio	75272723	02/20/03	Surface	77	16	5	13	0
Kamohio	75272723	11/19/02	Surface	150	16	24	21	0
Kamohio	75272723	12/03/02	Surface	71	19	1	7	0
Kamohio	75272724	11/19/02	Surface	50	3	25	9	0
Kamohio	75272724	12/03/02	Surface	70	0	70	0	0
Kamohio	75272725	11/21/02	Surface	45	5	15	7	0
Kamohio	75272725	12/05/02	Surface	25	0	25	0	0
Kamohio	75272726	07/09/03	Surface	20	4	3	2	0
Kamohio	75272726	09/02/03	Surface	12	0	0	0	12
Kamohio	75272726	09/02/03	Surface	1	0	1	0	0
Kanapou	75272727	07/14/03	Surface	20	3	10	9	0
Kanapou	75272728	01/20/01	Surface	4	2	0	0	0
Kanapou	75272729	01/25/00	Surface	20	10	0	0	0
Kanapou	75272730	06/01/00	Subsurface	7	4	0	0	0
Kanapou	75272730	06/01/00	Subsurface	3	2	0	0	0
Kanapou	75272730	01/20/00	Surface	15	17	2	0	0
Kanapou	75272730	02/02/00	Surface	69	0	65	0	0
Kanapou	75272730	01/09/01	Surface	30	31	0	0	0
Kanapou	75272731	03/20/00	Subsurface	15	14	0	0	0

UXO Remnant Summary  
Island Wide Summary

Work Area	GMU	Date	Source	Field Weight	Requiring Thermal Treatment (lbs)	Requiring Demil (lbs)	No Treatment Required (lbs)	Non-Hazardous Candle Material (lbs)
Kanapou	75272731	01/20/00	Surface	60	43	0	0	0
Kanapou	75272732	03/07/00	Subsurface	52	56	0	0	0
Kanapou	75272732	01/20/00	Surface	5	3	1	0	0
Kanapou	75272733	02/17/00	Subsurface	21	29	0	0	0
Kanapou	75272733	04/03/00	Subsurface	69	0	64	0	0
Kanapou	75272733	01/19/00	Surface	5	7	0	0	0
Kanapou	75272734	02/02/00	Subsurface	40	0	67	0	0
Kanapou	75272734	02/23/00	Subsurface	69	0	64	0	0
Kanapou	75272734	01/13/00	Surface	5	5	0	0	0
Kanapou	75272735	05/31/01	Subsurface	69	0	69	0	0
Kanapou	75272735	05/15/00	Surface	25	0	25	0	0
Kanapou	75272735	02/09/00	Surface	69	0	64	0	0
Kanapou	75272735	01/18/00	Surface	35	18	0	0	0
Kanapou	75272736	02/17/00	Subsurface	20	6	2	0	0
Kanapou	75272736	01/18/00	Surface	5	6	0	0	0
Kanapou	75272737	01/19/00	Surface	5	5	0	0	0
Kanapou	75272738	05/17/00	Subsurface	55	0	38	0	0
Kanapou	75272738	05/10/00	Subsurface	1	5	0	0	0
Kanapou	75272738	01/19/00	Surface	40	25	0	0	0
Kanapou	75272739	01/06/00	Surface	2	3	0	0	0
Kanapou	75272739	01/06/00	Surface	67	0	64	0	0
Moaulanui	75272739	05/17/00	Subsurface	21	0	57	0	0
Moaulanui	75272740	07/27/00	Subsurface	45	0	42	0	0
Moaulanui	75272740	03/30/00	Surface	6	4	0	0	0
Moaulanui	75272741	07/27/00	Subsurface	3	1	0	0	0
Moaulanui	75272741	04/24/00	Surface	94	0	94	0	0
Moaulanui	75272741	04/03/00	Surface	4	3	0	0	0
Moaulanui	75272742	07/27/00	Subsurface	60	27	22	0	0
Moaulanui	75272742	04/13/00	Surface	35	37	0	0	0
Moaulanui	75272743	07/27/00	Subsurface	15	8	0	0	0
Moaulanui	75272743	04/18/00	Surface	20	25	0	0	0
Moaulanui	75272744	04/26/00	Surface	60	24	0	0	0
Moaulanui	75272745	01/23/02	Subsurface	2	1	0	0	0
Moaulanui	75272745	09/07/00	Subsurface	1	5	0	0	0
Moaulanui	75272745	04/26/00	Surface	110	30	64	0	0
Lua Makika	75272746	01/10/02	Subsurface	1	1	0	0	0
Moaulanui	75272746	10/18/00	Surface	10	7	0	0	0
Lua Makika	75272747	06/20/00	Subsurface	1	4	0	0	0
Lua Makika	75272747	10/18/00	Subsurface	2	1	0	0	0
Lua Makika	75272747	01/25/00	Surface	25	35	0	0	0
Lua Makika	75272748	10/18/00	Subsurface	3	0	1	0	0
Lua Makika	75272748	10/22/99	Subsurface	75	57	0	0	0
Lua Makika	75272748	07/21/99	Surface	2	7	0	0	0
Lua Makika	75272749	10/12/00	Subsurface	45	28	3	0	0
Lua Makika	75272749	10/18/00	Subsurface	3	0	2	0	0

UXO Remnant Summary  
Island Wide Summary

Work Area	GMU	Date	Source	Field Weight	Requiring Thermal Treatment (lbs)	Requiring Demil (lbs)	No Treatment Required (lbs)	Non-Hazardous Candle Material (lbs)
Lua Makika	75272749	10/22/99	Surface	8	8	0	0	0
Lua Makika	75272749	07/21/99	Surface	18	15	1	0	0
Lua Makika	75272750	02/03/00	Subsurface	8	0	12	0	0
Lua Makika	75272750	12/14/99	Subsurface	125	90	0	0	0
Lua Makika	75272750	12/14/99	Subsurface	40	30	0	0	0
Lua Makika	75272750	10/25/99	Subsurface	85	97	0	0	0
Lua Makika	75272750	07/26/99	Surface	7	6	0	0	0
Lua Makika	75272751	10/25/99	Subsurface	10	8	0	0	0
Lua Makika	75272751	04/13/00	Subsurface	5	5	0	0	0
Lua Makika	75272751	07/28/99	Surface	5	11	0	0	0
Lua Makika	75272752	03/07/00	Subsurface	5	0	4	0	0
Lua Makika	75272752	02/08/00	Subsurface	56	129	0	0	0
Lua Makika	75272752	11/01/99	Surface	65	37	1	0	0
Lua Makika	75272753	05/30/00	Subsurface	10	71	10	0	0
Lua Makika	75272753	01/31/02	Surface	1	2	0	0	0
Lua Makika	75272753	10/04/99	Surface	15	17	3	0	0
Lua Makika	75272754	12/08/99	Subsurface	35	26	0	0	0
Lua Makika	75272754	06/29/00	Subsurface	1	1	0	0	0
Lua Makika	75272754	01/31/02	Subsurface	3	2	0	0	0
Lua Makika	75272754	10/04/99	Surface	45	36	0	0	0
Lua Makika	75272755	12/27/99	Subsurface	25	15	0	0	0
Lua Makika	75272755	10/12/99	Surface	140	97	0	0	0
Lua Makika	75272755	05/06/99	BIP Generated	0	1	0	0	0
Lua Makika	75272756	04/04/00	Subsurface	7	0	7	0	0
Lua Makika	75272756	12/14/99	Subsurface	11	12	0	0	0
Lua Makika	75272756	09/26/00	Subsurface	1	1	0	0	0
Lua Makika	75272756	10/07/99	Surface	30	36	3	0	0
Lua Makika	75272757	06/28/00	Subsurface	174	139	60	0	0
Lua Makika	75272757	10/18/00	Subsurface	9	7	0	0	0
Lua Makika	75272757	08/16/00	Subsurface	1	1	0	0	0
Lua Makika	75272757	11/24/99	Subsurface	34	17	11	0	0
Lua Makika	75272757	11/24/99	Subsurface	27	23	0	0	0
Lua Makika	75272757	06/28/00	Surface	174	131	24	0	0
Lua Makika	75272757	06/30/99	Surface	45	52	0	0	0
Lua Makika	75272758	08/21/00	Subsurface	3	0	3	0	0
Lua Makika	75272758	04/12/99	Subsurface	164	139	0	0	0
Lua Makika	75272758	03/10/99	Surface	73	75	9	0	0
Moaulanui	75272758	08/16/00	Subsurface	65	46	9	0	0
Moaulanui	75272759	09/24/03	Subsurface	306	43	37	223	0
Moaulanui	75272759	02/17/04	Subsurface	5	5	0	0	0
Moaulanui	75272759	11/15/00	Surface	305	132	10	0	0
Moaulanui	75272759	11/22/00	Surface	4	4	0	0	0
Moaulanui	75272759	02/02/04	BIP Generated	5	0	5	0	0
Moaulanui	75272760	03/10/04	Subsurface	70	0	70	0	0
Moaulanui	75272760	12/08/03	Subsurface	1,200	0	401	394	0

UXO Remnant Summary  
Island Wide Summary

Work Area	GMU	Date	Source	Field Weight	Requiring Thermal Treatment (lbs)	Requiring Demil (lbs)	No Treatment Required (lbs)	Non-Hazardous Candle Material (lbs)
Moaulanui	75272760	08/22/00	Surface	545	259	18	0	0
Moaulanui	75272760	08/29/00	Surface	105	18	75	0	0
Moaulanui	75272761	01/08/04	Subsurface	275	230	0	0	0
Moaulanui	75272761	12/23/03	Subsurface	7,000	1,760	0	0	0
Moaulanui	75272761	03/16/04	Subsurface	50	0	50	0	0
Moaulanui	75272761	11/08/00	Surface	15	13	0	0	0
Moaulanui	75272761	08/29/00	Surface	185	8	175	0	0
Moaulanui	75272761	08/21/00	Surface	1,010	580	0	0	0
Moaulanui	75272762	12/17/03	Subsurface	6,500	1,710	0	4,545	0
Moaulanui	75272762	03/16/04	Subsurface	15	15	0	0	0
Moaulanui	75272762	12/24/03	Subsurface	45	0	0	31	0
Moaulanui	75272762	08/31/00	Surface	505	259	66	0	0
Moaulanui	75272762	09/06/00	Surface	516	0	500	0	0
Moaulanui	75272763	12/08/03	Subsurface	15	15	0	0	0
Moaulanui	75272763	03/16/04	Subsurface	20	0	0	20	0
Moaulanui	75272763	11/24/03	Surface	2,550	1,250	0	0	0
Moaulanui	75272763	08/31/00	Surface	1,060	425	0	0	0
Moaulanui	75272763	09/25/00	Surface	35	0	35	0	0
Moaulanui	75272763	12/01/00	BIP Generated	5	8	0	0	0
Moaulanui	75272763	02/27/04	BIP Generated	20	18	0	0	0
Moaulanui	75272764	12/24/03	Subsurface	80	0	0	0	0
Moaulanui	75272764	03/16/04	Subsurface	200	0	185	15	0
Moaulanui	75272764	12/04/03	Subsurface	4,000	1,420	300	200	0
Moaulanui	75272764	08/28/00	Surface	2,938	1,262	256	0	0
Moaulanui	75272764	09/25/00	Surface	95	43	48	0	0
Moaulanui	75272764	11/21/00	Surface	45	31	0	0	0
Moaulanui	75272765	01/05/01	Surface	390	254	25	0	0
Moaulanui	75272766	12/29/00	Surface	235	175	25	0	0
Moaulanui	75272767	12/14/00	Surface	40	15	0	0	0
Moaulanui	75272768	12/13/00	Surface	130	89	6	0	0
Moaulanui	75272769	12/05/03	Subsurface	5	5	0	0	0
Moaulanui	75272769	09/17/03	Subsurface	83	35	6	20	0
Moaulanui	75272769	11/30/00	Surface	60	48	5	0	0
Moaulanui	75272770	05/01/01	Surface	15	12	0	0	0
Moaulanui	75272771	04/30/01	Surface	20	0	23	0	0
Moaulanui	75272771	05/15/01	BIP Generated	10	7	0	0	0
Moaulanui	75272772	05/09/01	Surface	60	44	0	0	0
Moaulanui	75272772	05/15/01	Surface	7	0	7	0	0
Moaulanui	75272773	05/09/01	Surface	50	55	0	0	0
Moaulanui	75272774	05/08/01	Surface	30	10	14	0	0
Kuheeia	75272775	06/20/01	Surface	20	10	1	0	0
Moaulanui	75272775	03/08/01	Surface	45	29	6	0	0
Moaulanui	75272775	02/04/02	Surface	5	5	0	0	0
Kuheeia	75272776	09/10/01	Surface	40	26	47	0	0
Kuheeia	75272776	10/17/01	Surface	16	0	7	0	0

UXO Remnant Summary  
Island Wide Summary

Work Area	GMU	Date	Source	Field Weight	Requiring Thermal Treatment (lbs)	Requiring Demil (lbs)	No Treatment Required (lbs)	Non-Hazardous Candle Material (lbs)
Kuheeia	75272777	10/17/01	Surface	1	0	1	0	0
Kuheeia	75272777	09/19/01	Surface	15	6	0	0	0
Kuheeia	75272778	10/17/01	Surface	8	0	9	0	0
Kuheeia	75272778	09/20/01	Surface	35	21	0	0	0
Kuheeia	75272779	10/17/01	Surface	1	0	1	0	0
Kuheeia	75272779	09/27/01	Surface	30	15	0	0	0
Kuheeia	75272782	07/19/01	Surface	105	76	0	0	0
Kuheeia	75272783	09/26/01	Surface	1	0	1	0	0
Kuheeia	75272783	08/23/01	Surface	60	45	0	0	0
Kuheeia	75272783	07/09/01	Surface	10	8	0	0	0
Kuheeia	75272784	06/28/01	Surface	190	140	1	0	0
Kuheeia	75272785	04/26/01	Surface	20	17	0	0	0
Kuheeia	75272785	05/09/01	Surface	1	0	1	0	0
Kuheeia	75272786	04/26/01	Surface	65	48	0	0	0
Kuheeia	75272786	05/22/01	Surface	2	3	0	0	0
Kuheeia	75272787	04/24/01	Surface	170	145	0	0	0
Kuheeia	75272788	05/09/01	Surface	1	0	1	0	0
Kuheeia	75272788	04/30/01	Surface	120	123	4	0	0
Kuheeia	75272789	05/23/01	Surface	2	1	0	0	0
Kuheeia	75272789	05/03/01	Surface	30	21	0	0	0
Kuheeia	75272791	02/15/01	Surface	150	107	5	0	0
Kuheeia	75272795	04/26/01	Surface	35	17	0	0	0
Kuheeia	75272796	04/26/01	Surface	35	14	0	0	0
Kuheeia	75272796	05/10/01	Surface	2	0	1	0	0
Kuheeia	75272797	05/03/01	Surface	75	27	10	0	0
Kuheeia	75272800	04/25/02	Surface	20	16	0	0	0
Kanapou	75272801	04/25/02	Surface	10	8	0	0	0
Kanapou	75282700	04/19/01	Surface	25	14	0	0	0
Kanapou	75282702	01/08/01	Surface	5	7	0	0	0
Kanapou	75282703	01/05/01	Surface	5	7	2	0	0
Kanapou	75282704	12/29/00	Surface	72	33	50	0	0
Kanapou	75282705	12/29/00	Surface	52	35	10	0	0
Kanapou	75282706	12/20/00	Surface	138	0	136	0	0
Kanapou	75282708	12/14/00	Surface	204	125	100	0	0
Kanapou	75282709	03/21/00	Surface	148	53	70	0	0
Kanapou	75282709	02/08/00	Surface	125	25	65	0	0
Kanapou	75282710	01/31/00	Surface	100	27	64	0	0
Kanapou	75282710	03/21/00	Surface	69	0	70	0	0
Kanapou	75282711	01/31/00	Surface	50	23	0	0	0
Kanapou	75282712	01/31/00	Surface	140	23	67	0	0
Kanapou	75282713	01/31/00	Surface	50	12	27	0	0
Kanapou	75282713	03/21/00	Surface	25	0	24	0	0
Kanapou	75282714	02/24/00	Surface	15	14	0	0	0
Kamohio	75282715	02/24/00	Surface	50	51	0	0	0
Kamohio	75282716	09/02/03	Surface	142	27	20	14	0

UXO Remnant Summary  
Island Wide Summary

Work Area	GMU	Date	Source	Field Weight	Requiring Thermal Treatment (lbs)	Requiring Demil (lbs)	No Treatment Required (lbs)	Non-Hazardous Candle Material (lbs)
Kamohio	75282716	07/01/03	Surface	50	10	7	5	0
Kamohio	75282717	07/01/03	Surface	80	15	11	8	0
Kamohio	75282718	07/01/03	Surface	125	15	54	57	0
Kamohio	75282719	09/12/02	Surface	95	7	13	13	0
Kamohio	75282720	09/16/02	Surface	220	24	38	27	0
Kamohio	75282720	10/23/02	Surface	25	0	25	0	0
Kamohio	75282721	06/10/03	Surface	100	40	0	0	0
Kamohio	75282722	06/11/03	Surface	75	0	61	0	0
Kamohio	75282722	06/18/03	Surface	140	0	141	0	0
Kamohio	75282723	11/21/02	Surface	70	7	21	42	0
Kamohio	75282723	11/14/02	Surface	10	1	3	6	0
Kamohio	75282723	06/09/03	BIP Generated	420	0	342	0	0
Kamohio	75282724	11/14/02	Surface	10	3	0	2	0
Kamohio	75282725	11/15/02	Surface	620	130	383	349	0
Kamohio	75282725	11/21/02	Surface	1	0	1	0	0
Kanapou	75282726	07/08/03	Surface	40	5	18	18	0
Kanapou	75282727	01/20/00	Surface	10	6	0	0	0
Kanapou	75282728	01/20/00	Surface	312	219	0	0	0
Kanapou	75282729	05/25/00	Subsurface	30	2	50	0	0
Kanapou	75282729	05/30/00	Subsurface	50	0	50	0	0
Kanapou	75282729	01/20/00	Surface	155	2	32	0	0
Kanapou	75282730	09/18/00	Subsurface	8	10	0	0	0
Kanapou	75282730	10/03/00	Subsurface	69	0	67	0	0
Kanapou	75282730	01/20/00	Surface	10	16	2	0	0
Kanapou	75282731	11/20/01	Subsurface	110	0	181	0	0
Kanapou	75282731	09/28/00	Subsurface	9	7	2	0	0
Kanapou	75282731	02/02/00	Surface	7	0	5	0	0
Kanapou	75282731	01/25/00	Surface	5	1	0	0	0
Kanapou	75282732	10/17/00	Subsurface	11	2	8	0	0
Kanapou	75282732	01/25/00	Surface	3	1	0	0	0
Kanapou	75282733	09/14/00	Subsurface	10	13	0	0	0
Kanapou	75282733	01/25/00	Surface	3	2	0	0	0
Kanapou	75282734	01/31/00	Surface	5	5	0	0	0
Kanapou	75282735	11/09/00	Subsurface	30	21	3	0	0
Kanapou	75282735	01/31/00	Surface	10	4	1	0	0
Kanapou	75282736	01/27/00	Surface	10	9	1	0	0
Kanapou	75282737	03/14/00	Subsurface	65	43	11	0	0
Kanapou	75282737	01/27/00	Surface	5	4	1	0	0
Kanapou	75282738	03/07/00	Subsurface	46	33	0	0	0
Kanapou	75282738	01/26/00	Surface	5	4	0	0	0
Moaulanui	75282739	01/19/00	Subsurface	30	0	32	0	0
Moaulanui	75282740	03/30/00	Surface	6	2	0	0	0
Moaulanui	75282741	04/24/00	Surface	94	0	94	0	0
Moaulanui	75282741	04/03/00	Surface	5	3	0	0	0
Moaulanui	75282742	04/04/00	Surface	12	10	0	0	0

UXO Remnant Summary  
Island Wide Summary

Work Area	GMU	Date	Source	Field Weight	Requiring Thermal Treatment (lbs)	Requiring Demil (lbs)	No Treatment Required (lbs)	Non-Hazardous Candle Material (lbs)
Moaulanui	75282742	04/24/00	Surface	1	0	1	0	0
Moaulanui	75282743	04/17/00	Surface	35	42	0	0	0
Moaulanui	75282744	08/23/00	Subsurface	1	1	0	0	0
Moaulanui	75282744	05/01/00	Surface	20	15	0	0	0
Moaulanui	75282745	05/01/00	Surface	25	13	0	0	0
Lua Makika	75282746	09/07/00	Surface	35	28	0	0	0
Lua Makika	75282747	09/11/00	Subsurface	50	38	0	0	0
Lua Makika	75282747	09/21/00	Subsurface	5	5	0	0	0
Lua Makika	75282747	01/26/00	Surface	25	15	0	0	0
Lua Makika	75282748	06/08/00	Subsurface	5	1	0	0	0
Lua Makika	75282748	01/26/00	Surface	30	17	0	0	0
Lua Makika	75282749	05/10/00	Subsurface	160	121	0	0	0
Lua Makika	75282749	01/26/00	Surface	35	20	0	0	0
Lua Makika	75282750	10/11/00	Subsurface	5	5	0	0	0
Lua Makika	75282750	05/01/00	Subsurface	107	81	24	0	0
Lua Makika	75282750	08/18/00	BIP Generated	69	0	65	0	0
Lua Makika	75282751	04/03/00	Subsurface	3	0	3	0	0
Lua Makika	75282751	07/27/99	Surface	4	4	0	0	0
Lua Makika	75282752	05/08/00	Subsurface	10	0	10	0	0
Lua Makika	75282752	04/24/00	Subsurface	70	34	49	0	0
Lua Makika	75282752	07/27/00	Subsurface	5	4	0	0	0
Lua Makika	75282752	01/31/00	Surface	35	44	0	0	0
Lua Makika	75282753	07/27/00	Subsurface	1	5	0	0	0
Lua Makika	75282753	05/08/00	Subsurface	12	16	0	0	0
Lua Makika	75282753	04/25/00	Subsurface	20	12	0	0	0
Lua Makika	75282753	02/02/00	Surface	865	574	7	0	0
Lua Makika	75282754	12/08/99	Subsurface	33	37	0	0	0
Lua Makika	75282754	10/22/99	Surface	35	44	8	0	0
Lua Makika	75282755	02/28/00	Subsurface	361	351	4	0	0
Lua Makika	75282755	10/25/99	Surface	250	240	0	0	0
Lua Makika	75282756	10/20/99	Surface	30	18	0	0	0
Lua Makika	75282757	04/04/00	Subsurface	50	0	46	0	0
Lua Makika	75282757	11/29/99	Subsurface	101	75	19	0	0
Lua Makika	75282757	12/13/99	Surface	95	75	19	0	0
Lua Makika	75282757	06/30/99	Surface	30	27	0	0	0
Lua Makika	75282758	05/02/02	Subsurface	4	6	0	0	0
Lua Makika	75282758	07/14/99	Subsurface	84	69	0	0	0
Lua Makika	75282758	05/18/99	Subsurface	15	15	0	0	0
Lua Makika	75282758	07/20/99	Subsurface	10	0	7	0	0
Lua Makika	75282758	08/23/00	Subsurface	1	1	0	0	0
Lua Makika	75282758	08/21/00	Subsurface	25	17	0	0	0
Lua Makika	75282758	04/19/99	Subsurface	200	252	0	0	0
Lua Makika	75282758	03/09/99	Surface	35	47	0	0	0
Moaulanui	75282758	10/31/00	Subsurface	19	12	15	0	0
Moaulanui	75282759	07/29/03	Subsurface	460	160	0	24	0



UXO Remnant Summary  
Island Wide Summary

Work Area	GMU	Date	Source	Field Weight	Requiring Thermal Treatment (lbs)	Requiring Demil (lbs)	No Treatment Required (lbs)	Non-Hazardous Candle Material (lbs)
Moaulanui	75282759	10/18/00	Surface	364	298	42	0	0
Moaulanui	75282759	11/01/00	Surface	5	3	0	0	0
Moaulanui	75282759	10/23/03	Surface	10	3	2	5	0
Moaulanui	75282760	09/17/03	Subsurface	125	0	105	0	0
Moaulanui	75282760	08/04/03	Subsurface	2,809	786	0	471	0
Moaulanui	75282760	12/11/03	Surface	105	0	0	97	0
Moaulanui	75282760	10/26/00	Surface	925	870	0	0	0
Moaulanui	75282761	01/08/04	Subsurface	35	0	0	30	0
Moaulanui	75282761	02/03/04	Subsurface	180	0	0	180	0
Moaulanui	75282761	09/17/03	Subsurface	30	14	4	0	0
Moaulanui	75282761	08/29/03	Subsurface	2,392	1,096	291	0	0
Moaulanui	75282761	10/24/00	Surface	180	94	7	0	0
Moaulanui	75282761	12/16/03	BIP Generated	35	0	32	0	0
Moaulanui	75282762	09/24/03	Subsurface	10	3	0	1	0
Moaulanui	75282762	09/10/03	Subsurface	2,333	572	96	230	0
Moaulanui	75282762	02/06/04	Subsurface	25	25	0	0	0
Moaulanui	75282762	03/05/04	Subsurface	55	55	0	0	0
Moaulanui	75282762	11/13/00	Surface	22	18	0	0	0
Moaulanui	75282762	11/09/00	Surface	125	87	10	0	0
Moaulanui	75282762	01/14/04	BIP Generated	35	0	0	20	0
Moaulanui	75282762	02/03/04	BIP Generated	45	45	0	0	0
Moaulanui	75282763	02/03/04	Subsurface	45	0	0	45	0
Moaulanui	75282763	09/26/03	Subsurface	3	0	3	0	0
Moaulanui	75282763	09/15/03	Subsurface	2,333	676	345	360	0
Moaulanui	75282763	01/08/01	Subsurface	30	28	0	0	0
Moaulanui	75282763	12/01/03	Subsurface	170	0	0	140	0
Moaulanui	75282763	11/21/00	Surface	25	25	0	0	0
Moaulanui	75282763	09/07/00	Surface	1,347	1,114	0	0	0
Moaulanui	75282763	09/25/00	Surface	145	15	134	0	0
Moaulanui	75282764	09/15/03	Subsurface	35	16	4	0	0
Moaulanui	75282764	07/15/03	Subsurface	4,327	2,056	597	0	0
Moaulanui	75282764	01/08/04	Subsurface	20	0	0	20	0
Moaulanui	75282764	01/29/04	Subsurface	13	0	0	13	0
Moaulanui	75282764	11/13/00	Surface	35	39	2	0	0
Moaulanui	75282764	12/16/03	BIP Generated	35	0	31	0	0
Moaulanui	75282765	09/26/03	Subsurface	5	0	4	0	0
Moaulanui	75282765	09/16/03	Subsurface	423	160	70	77	0
Moaulanui	75282765	12/09/03	Subsurface	9	0	0	9	0
Moaulanui	75282765	10/19/00	Surface	180	122	23	0	0
Moaulanui	75282766	09/16/03	Subsurface	123	23	0	32	0
Moaulanui	75282766	09/26/03	Subsurface	3	0	1	0	0
Moaulanui	75282766	01/08/04	Subsurface	3	0	0	3	0
Moaulanui	75282766	10/19/00	Surface	190	151	4	0	0
Moaulanui	75282766	12/16/03	BIP Generated	10	0	0	7	0
Moaulanui	75282767	09/26/03	Subsurface	20	0	15	0	0

UXO Remnant Summary  
Island Wide Summary

Work Area	GMU	Date	Source	Field Weight	Requiring Thermal Treatment (lbs)	Requiring Demil (lbs)	No Treatment Required (lbs)	Non-Hazardous Candle Material (lbs)
Moaulanui	75282767	09/17/03	Subsurface	217	24	0	58	0
Moaulanui	75282767	12/08/03	Subsurface	20	18	1	0	0
Moaulanui	75282767	11/09/00	Surface	80	49	10	0	0
Moaulanui	75282768	12/17/03	Subsurface	15	0	0	15	0
Moaulanui	75282768	09/26/03	Subsurface	25	0	10	0	0
Moaulanui	75282768	09/17/03	Subsurface	497	54	51	133	0
Moaulanui	75282768	11/15/00	Surface	155	94	0	0	0
Kuheeia	75282769	01/14/04	BIP Generated	25	0	0	15	0
Moaulanui	75282769	03/15/04	Subsurface	10	8	0	0	0
Moaulanui	75282769	09/17/03	Subsurface	203	138	0	10	0
Moaulanui	75282769	11/20/00	Surface	60	35	4	0	0
Moaulanui	75282769	02/02/04	BIP Generated	10	10	0	0	0
Kuheeia	75282770	06/12/01	Surface	15	8	0	0	0
Kuheeia	75282771	06/12/01	Surface	20	14	0	0	0
Kuheeia	75282772	06/11/01	Surface	30	12	7	0	0
Kuheeia	75282773	06/07/01	Surface	200	90	62	0	0
Kuheeia	75282773	06/19/01	Surface	3	0	1	0	0
Kuheeia	75282774	06/05/01	Surface	15	6	0	0	0
Kuheeia	75282775	06/05/01	Surface	20	18	0	0	0
Kuheeia	75282776	06/05/01	Surface	20	27	0	0	0
Kuheeia	75282777	06/04/01	Surface	35	17	9	0	0
Kuheeia	75282778	05/31/01	Surface	25	15	0	0	0
Kuheeia	75282780	09/04/01	Surface	60	35	1	0	0
Kuheeia	75282781	09/04/01	Surface	60	48	0	0	0
Kuheeia	75282782	08/28/01	Surface	15	10	0	0	0
Kuheeia	75282783	03/28/01	Surface	200	78	2	0	0
Kuheeia	75282783	09/24/01	Surface	4	6	0	0	0
Kuheeia	75282784	09/24/01	Surface	1	0	1	0	0
Kuheeia	75282784	08/28/01	Surface	175	129	0	0	0
Kuheeia	75282785	04/12/01	Surface	175	112	4	0	0
Kuheeia	75282786	04/11/01	Surface	245	149	17	0	0
Kuheeia	75282786	11/05/01	BIP Generated	25	17	0	0	0
Kuheeia	75282787	04/10/01	Surface	535	215	3	0	0
Kuheeia	75282788	08/14/01	Surface	5	5	0	0	0
Kuheeia	75282788	04/10/01	Surface	305	177	68	0	0
Kuheeia	75282789	04/10/01	Surface	105	45	0	0	0
Kuheeia	75282790	06/25/01	Surface	70	62	13	0	0
Kuheeia	75282791	08/20/02	Surface	30	5	0	22	0
Kuheeia	75282791	02/27/01	Surface	140	63	42	0	0
Kuheeia	75282794	09/04/02	Surface	1	0	1	0	0
Kuheeia	75282794	08/22/02	Surface	10	11	0	0	0
Kuheeia	75282795	05/17/01	Surface	35	15	0	0	0
Kuheeia	75282796	05/17/01	Surface	25	26	0	0	0
Kuheeia	75282796	02/04/02	BIP Generated	35	31	0	0	0
Kuheeia	75282797	05/16/01	Surface	35	21	0	0	0

UXO Remnant Summary  
Island Wide Summary

Work Area	GMU	Date	Source	Field Weight	Requiring Thermal Treatment (lbs)	Requiring Demil (lbs)	No Treatment Required (lbs)	Non-Hazardous Candle Material (lbs)
Kuheeia	75282797	05/29/01	Surface	2	1	0	0	0
Kuheeia	75282799	06/06/01	Surface	15	10	0	0	0
Kuheeia	75282800	05/03/02	Surface	35	36	0	0	0
Kuheeia	75282800	05/15/02	Surface	3	0	3	0	0
Kanapou	75282801	05/15/02	Surface	1	0	1	0	0
Kuheeia	75282801	05/03/02	Surface	35	28	0	0	0
Kanapou	75292700	04/18/01	Surface	35	21	0	0	0
Kanapou	75292701	04/18/01	Surface	50	28	0	0	0
Kanapou	75292701	01/08/01	Surface	202	265	0	0	0
Kanapou	75292702	04/18/01	Surface	50	43	0	0	0
Kanapou	75292703	01/08/01	Surface	3	5	0	0	0
Kanapou	75292704	12/29/00	Surface	70	28	50	0	0
Kanapou	75292705	12/29/00	Surface	66	27	25	0	0
Kanapou	75292706	12/14/00	Surface	37	37	7	0	0
Kanapou	75292707	12/14/00	Surface	40	28	5	0	0
Kanapou	75292708	12/14/00	Surface	102	43	85	0	0
Kanapou	75292708	03/05/01	BIP Generated	70	0	65	0	0
Kanapou	75292709	02/09/00	Surface	110	30	38	0	0
Kanapou	75292710	02/10/00	Surface	100	16	78	0	0
Kanapou	75292711	03/21/00	Surface	74	0	72	0	0
Kanapou	75292711	01/27/00	Surface	30	23	0	0	0
Kanapou	75292712	01/31/00	Surface	30	18	0	0	0
Kanapou	75292713	03/21/00	Surface	367	127	192	0	0
Kanapou	75292713	01/31/00	Surface	60	19	0	0	0
Kanapou	75292714	02/24/00	Surface	20	18	0	0	0
Kanapou	75292715	02/23/00	Surface	40	40	0	0	0
Kanapou	75292716	02/24/00	Surface	40	31	0	0	0
Kanapou	75292716	03/20/00	Surface	25	0	20	0	0
Kanapou	75292717	03/20/00	Surface	69	0	65	0	0
Kanapou	75292717	02/24/00	Surface	20	15	0	0	0
Kamohio	75292719	05/11/00	Surface	28	0	28	0	0
Kanapou	75292719	01/19/00	Surface	85	73	15	0	0
Kamohio	75292720	09/16/02	Surface	25	7	0	6	0
Kamohio	75292721	09/23/02	Surface	1,585	286	279	398	0
Kamohio	75292721	01/16/03	Surface	70	4	29	9	0
Kamohio	75292721	11/21/02	Surface	110	8	17	13	0
Kanapou	75292725	06/19/03	Surface	10	0	10	0	0
Kanapou	75292726	01/20/00	Surface	90	7	0	0	0
Kanapou	75292727	01/20/00	Surface	45	14	56	0	0
Kanapou	75292728	01/19/00	Surface	218	143	108	0	0
Kanapou	75292729	01/24/00	Surface	40	27	1	0	0
Kanapou	75292729	02/02/00	Surface	7	0	4	0	0
Kanapou	75292730	01/20/00	Surface	40	35	0	0	0
Kanapou	75292731	01/25/00	Surface	5	7	0	0	0
Kanapou	75292732	01/25/00	Surface	3	4	2	0	0

UXO Remnant Summary  
Island Wide Summary

Work Area	GMU	Date	Source	Field Weight	Requiring Thermal Treatment (lbs)	Requiring Demil (lbs)	No Treatment Required (lbs)	Non-Hazardous Candle Material (lbs)
Kanapou	75292733	01/25/00	Surface	2	4	0	0	0
Kanapou	75292734	05/09/02	Subsurface	40	36	1	0	0
Kanapou	75292734	01/31/00	Surface	20	18	0	0	0
Kanapou	75292735	01/31/00	Surface	10	12	0	0	0
Kanapou	75292736	03/20/00	Subsurface	69	0	65	0	0
Kanapou	75292736	01/27/00	Surface	5	6	0	0	0
Kanapou	75292737	01/27/00	Surface	10	3	1	0	0
Kanapou	75292738	09/25/00	Subsurface	50	40	3	0	0
Kanapou	75292738	01/27/00	Surface	25	12	1	0	0
Moaulanui	75292739	01/20/00	Subsurface	3	5	0	0	0
Moaulanui	75292740	08/09/00	Subsurface	94	0	92	0	0
Moaulanui	75292740	08/04/00	Subsurface	9	0	7	0	0
Moaulanui	75292740	03/28/00	Surface	10	38	1	0	0
Moaulanui	75292743	08/04/00	Subsurface	1	1	0	0	0
Moaulanui	75292744	04/27/00	Surface	20	10	30	0	0
Lua Makika	75292746	09/07/00	Surface	65	35	20	0	0
Lua Makika	75292747	04/27/00	Subsurface	1	1	0	0	0
Lua Makika	75292747	01/26/00	Surface	25	26	0	0	0
Lua Makika	75292748	04/12/00	Subsurface	5	8	0	0	0
Lua Makika	75292748	01/18/00	Surface	15	7	0	0	0
Lua Makika	75292749	04/27/00	Subsurface	65	23	0	0	0
Lua Makika	75292749	01/31/00	Surface	50	0	46	0	0
Lua Makika	75292750	04/27/00	Subsurface	525	373	200	0	0
Lua Makika	75292750	05/08/00	Subsurface	10	0	10	0	0
Lua Makika	75292750	01/31/00	Surface	35	24	0	0	0
Lua Makika	75292751	10/19/99	Subsurface	70	63	0	0	0
Lua Makika	75292751	07/28/99	Surface	8	7	0	0	0
Lua Makika	75292752	05/22/00	Subsurface	1	0	1	0	0
Lua Makika	75292752	05/15/00	Subsurface	200	206	155	0	0
Lua Makika	75292752	01/31/00	Surface	200	51	24	0	0
Lua Makika	75292752	04/03/00	Surface	17	0	15	0	0
Lua Makika	75292752	07/19/00	BIP Generated	3	3	0	0	0
Lua Makika	75292753	10/30/00	Subsurface	20	12	0	0	0
Lua Makika	75292753	10/12/00	Subsurface	160	151	0	0	0
Lua Makika	75292753	06/13/00	Subsurface	1,745	1,041	178	0	0
Lua Makika	75292753	02/03/00	Surface	270	215	0	0	0
Lua Makika	75292753	04/03/00	Surface	6	0	4	0	0
Lua Makika	75292754	05/31/00	Subsurface	49	77	10	0	0
Lua Makika	75292754	07/27/00	Subsurface	1	2	0	0	0
Lua Makika	75292754	06/22/99	Surface	50	43	0	0	0
Lua Makika	75292754	10/14/99	Surface	395	353	11	0	0
Lua Makika	75292754	04/13/00	BIP Generated	15	11	0	0	0
Lua Makika	75292755	06/29/00	Subsurface	15	13	4	0	0
Lua Makika	75292755	10/13/99	Surface	50	22	3	0	0
Lua Makika	75292756	02/28/00	Subsurface	42	17	0	0	0

UXO Remnant Summary  
Island Wide Summary

Work Area	GMU	Date	Source	Field Weight	Requiring Thermal Treatment (lbs)	Requiring Demil (lbs)	No Treatment Required (lbs)	Non-Hazardous Candle Material (lbs)
Lua Makika	75292756	05/15/00	Subsurface	34	29	0	0	0
Lua Makika	75292756	10/12/99	Surface	30	32	1	0	0
Lua Makika	75292757	11/24/99	Subsurface	39	27	0	0	0
Lua Makika	75292757	10/24/00	Subsurface	25	20	5	0	0
Lua Makika	75292757	10/16/00	Subsurface	40	8	5	0	0
Lua Makika	75292757	08/21/00	Subsurface	1	1	0	0	0
Lua Makika	75292757	05/15/00	Subsurface	6	3	0	0	0
Lua Makika	75292757	06/22/99	Surface	65	42	0	0	0
Lua Makika	75292758	11/23/99	Subsurface	295	187	0	0	0
Lua Makika	75292758	10/24/00	Subsurface	8	12	0	0	0
Lua Makika	75292758	10/16/00	Subsurface	20	4	6	0	0
Lua Makika	75292758	03/15/99	Surface	75	69	0	0	0
Moaulanui	75292758	09/26/00	Subsurface	3	3	0	0	0
Moaulanui	75292759	07/23/03	Subsurface	675	394	96	0	0
Moaulanui	75292759	03/09/04	Surface	20	0	20	0	0
Moaulanui	75292759	11/01/00	Surface	55	48	0	0	0
Moaulanui	75292759	10/24/00	Surface	730	296	110	0	0
Moaulanui	75292759	10/22/03	BIP Generated	30	0	0	28	0
Moaulanui	75292759	02/03/04	BIP Generated	10	10	0	0	0
Moaulanui	75292760	07/11/03	Subsurface	1,500	0	126	814	0
Moaulanui	75292760	08/05/03	Subsurface	31	0	26	0	0
Moaulanui	75292760	10/31/00	Surface	125	97	0	0	0
Moaulanui	75292760	03/09/04	Surface	25	0	0	25	0
Moaulanui	75292760	02/03/04	BIP Generated	15	15	0	0	0
Moaulanui	75292760	10/22/03	BIP Generated	5	0	0	5	0
Moaulanui	75292761	07/07/03	Subsurface	1,800	0	216	1,406	0
Moaulanui	75292761	08/05/03	Subsurface	66	0	64	0	0
Moaulanui	75292761	01/08/01	Subsurface	10	6	0	0	0
Moaulanui	75292761	11/08/00	Surface	15	9	0	0	0
Moaulanui	75292761	10/31/00	Surface	175	102	8	0	0
Moaulanui	75292761	02/03/04	BIP Generated	10	10	0	0	0
Moaulanui	75292761	10/22/03	BIP Generated	35	0	0	33	0
Moaulanui	75292762	08/20/03	Subsurface	2,333	1,069	238	0	0
Moaulanui	75292762	09/15/03	Subsurface	40	18	5	0	0
Moaulanui	75292762	01/28/04	Subsurface	100	0	0	100	0
Moaulanui	75292762	01/08/04	Subsurface	10	0	0	10	0
Moaulanui	75292762	11/13/00	Surface	82	0	79	0	0
Moaulanui	75292762	11/08/00	Surface	210	264	62	0	0
Moaulanui	75292762	12/16/03	BIP Generated	20	0	0	10	0
Moaulanui	75292763	07/01/03	Subsurface	2,235	270	77	348	0
Moaulanui	75292763	11/15/00	Surface	10	0	8	0	0
Moaulanui	75292763	11/13/00	Surface	245	225	19	0	0
Moaulanui	75292763	03/05/01	BIP Generated	5	6	0	0	0
Moaulanui	75292764	07/08/03	Subsurface	4	0	4	0	0
Moaulanui	75292764	06/30/03	Subsurface	1,030	492	221	317	0

UXO Remnant Summary  
Island Wide Summary

Work Area	GMU	Date	Source	Field Weight	Requiring Thermal Treatment (lbs)	Requiring Demil (lbs)	No Treatment Required (lbs)	Non-Hazardous Candle Material (lbs)
Moaulanui	75292764	03/15/04	Subsurface	20	0	0	17	0
Moaulanui	75292764	11/14/00	Surface	200	91	55	0	0
Moaulanui	75292764	11/20/00	Surface	7	0	5	0	0
Moaulanui	75292764	10/22/03	BIP Generated	5	0	0	5	0
Moaulanui	75292764	02/02/04	BIP Generated	11	11	0	0	0
Moaulanui	75292765	01/28/04	Subsurface	11	0	0	11	0
Moaulanui	75292765	01/08/04	Subsurface	15	0	0	15	0
Moaulanui	75292765	07/15/03	Subsurface	1,295	240	180	125	0
Moaulanui	75292765	08/28/03	Subsurface	75	14	11	8	0
Moaulanui	75292765	10/19/00	Surface	360	292	5	0	0
Moaulanui	75292765	12/16/03	BIP Generated	5	0	0	3	0
Moaulanui	75292766	07/21/03	Subsurface	215	191	0	0	0
Moaulanui	75292766	10/26/00	Surface	60	53	0	0	0
Moaulanui	75292766	11/13/00	Surface	3	0	3	0	0
Moaulanui	75292766	03/15/04	Surface	7	7	0	0	0
Moaulanui	75292766	01/14/04	BIP Generated	40	0	0	30	0
Moaulanui	75292766	02/02/04	BIP Generated	8	8	0	0	0
Moaulanui	75292767	07/21/03	Subsurface	225	0	181	27	0
Moaulanui	75292767	10/21/03	Surface	50	15	10	25	0
Moaulanui	75292767	11/09/00	Surface	95	54	13	0	0
Moaulanui	75292768	07/18/03	Subsurface	30	26	0	0	0
Moaulanui	75292768	11/16/00	Surface	135	70	10	0	0
Kuheeia	75292769	07/18/03	Subsurface	35	31	0	0	0
Moaulanui	75292769	11/16/00	Surface	70	49	5	0	0
Kuheeia	75292772	08/08/02	Surface	2	0	1	0	0
Kuheeia	75292772	07/25/02	Surface	35	0	21	0	0
Kuheeia	75292772	10/04/01	Surface	20	6	0	0	0
Kuheeia	75292772	06/14/01	Surface	25	10	7	0	0
Kuheeia	75292773	06/06/01	Surface	20	25	0	0	0
Kuheeia	75292774	06/19/01	Surface	10	0	7	0	0
Kuheeia	75292774	06/06/01	Surface	10	7	0	0	0
Kuheeia	75292778	05/30/01	Surface	2	2	0	0	0
Kuheeia	75292779	05/29/01	Surface	25	24	0	0	0
Kuheeia	75292780	09/24/01	Surface	2	0	2	0	0
Kuheeia	75292780	09/04/01	Surface	35	21	0	0	0
Kuheeia	75292781	08/28/01	Surface	45	31	0	0	0
Hakioawa	75292782	08/28/01	Surface	180	48	0	0	0
Kuheeia	75292782	09/24/01	Surface	3	0	2	0	0
Hakioawa	75292783	09/05/01	Surface	70	42	5	0	0
Hakioawa	75292784	08/23/01	Surface	300	204	7	0	0
Hakioawa	75292784	08/29/01	Surface	2	0	2	0	0
Hakioawa	75292785	04/12/01	Surface	485	354	2	0	0
Hakioawa	75292786	04/10/01	Surface	500	394	0	0	0
Kuheeia	75292787	04/16/01	Surface	215	120	0	0	0
Kuheeia	75292788	05/22/01	Surface	25	0	34	0	0

UXO Remnant Summary  
Island Wide Summary

Work Area	GMU	Date	Source	Field Weight	Requiring Thermal Treatment (lbs)	Requiring Demil (lbs)	No Treatment Required (lbs)	Non-Hazardous Candle Material (lbs)
Kuheeia	75292788	04/05/01	Surface	210	138	2	0	0
Kuheeia	75292789	05/22/01	Surface	25	0	21	0	0
Kuheeia	75292789	04/05/01	Surface	125	63	74	0	0
Kuheeia	75292790	06/26/01	Surface	80	75	0	0	0
Kuheeia	75292790	11/05/01	BIP Generated	20	18	0	0	0
Kuheeia	75292791	02/27/01	Surface	175	63	112	0	0
Kuheeia	75292792	02/27/01	Surface	70	63	0	0	0
Kuheeia	75292794	08/26/02	Surface	10	6	0	0	0
Kuheeia	75292794	02/28/01	Surface	35	31	0	0	0
Kuheeia	75292795	05/24/01	Surface	85	53	0	0	0
Kuheeia	75292796	05/24/01	Surface	35	13	3	0	0
Kuheeia	75292796	05/31/01	Surface	2	1	0	0	0
Kuheeia	75292798	05/31/01	Surface	25	13	0	0	0
Kuheeia	75292799	05/31/01	Surface	45	29	0	0	0
Kuheeia	75292800	05/08/02	Surface	95	69	8	0	0
Kuheeia	75292800	06/04/02	Surface	1	0	1	0	0
Kanapou	75292801	05/08/02	Surface	55	34	6	0	0
Kuheeia	75292801	06/04/02	Surface	2	0	2	0	0
Kanapou	75302703	02/22/00	Surface	15	7	7	0	0
Kanapou	75302704	04/10/00	Surface	100	34	54	0	0
Kanapou	75302705	05/16/00	Surface	50	0	50	0	0
Kanapou	75302705	04/10/00	Surface	5	7	0	0	0
Kanapou	75302706	03/30/00	Surface	230	43	192	0	0
Kanapou	75302706	05/23/00	Surface	69	0	65	0	0
Kanapou	75302707	05/22/00	Surface	84	0	61	0	0
Kanapou	75302707	04/19/00	Surface	10	12	0	0	0
Kanapou	75302708	04/17/00	Surface	10	23	0	0	0
Kanapou	75302708	05/22/00	Surface	105	8	70	0	0
Kanapou	75302709	03/20/00	Surface	69	0	64	0	0
Kanapou	75302709	02/07/00	Surface	40	44	0	0	0
Kanapou	75302710	02/08/00	Surface	90	41	66	0	0
Kanapou	75302711	02/01/00	Surface	50	25	0	0	0
Kanapou	75302711	03/16/00	Surface	10	6	0	0	0
Kanapou	75302712	03/20/00	Surface	85	58	4	0	0
Kanapou	75302712	02/01/00	Surface	40	28	0	0	0
Kanapou	75302713	03/16/00	Surface	69	0	64	0	0
Kanapou	75302713	01/31/00	Surface	55	28	4	0	0
Kanapou	75302714	01/13/00	Surface	40	8	0	0	0
Kanapou	75302715	01/13/00	Surface	105	7	64	0	0
Kanapou	75302716	01/13/00	Surface	43	32	0	0	0
Kanapou	75302716	03/15/00	Surface	7	0	7	0	0
Kanapou	75302717	01/13/00	Surface	107	25	64	0	0
Kanapou	75302718	01/12/00	Surface	95	66	4	0	0
Kanapou	75302719	12/29/99	Surface	134	68	4	0	0
Kanapou	75302719	01/06/00	Surface	115	0	120	0	0

UXO Remnant Summary  
Island Wide Summary

Work Area	GMU	Date	Source	Field Weight	Requiring Thermal Treatment (lbs)	Requiring Demil (lbs)	No Treatment Required (lbs)	Non-Hazardous Candle Material (lbs)
Kanapou	75302720	12/29/99	Surface	120	11	64	0	0
Kanapou	75302720	01/11/00	Surface	69	0	64	0	0
Kanapou	75302721	12/29/99	Surface	95	9	64	0	0
Kanapou	75302722	01/04/00	Surface	10	10	0	0	0
Kamohio	75302723	01/04/00	Surface	10	7	0	0	0
Kanapou	75302725	01/18/00	Surface	25	34	0	0	0
Kanapou	75302726	01/19/00	Surface	35	27	1	0	0
Kanapou	75302727	01/14/00	Surface	75	59	1	0	0
Kanapou	75302728	01/19/00	Surface	48	36	0	0	0
Kanapou	75302729	01/26/00	Surface	45	34	10	0	0
Kanapou	75302730	01/26/00	Surface	30	19	1	0	0
Kanapou	75302733	01/25/00	Surface	47	32	31	0	0
Kanapou	75302734	02/01/00	Surface	5	1	0	0	0
Kanapou	75302735	02/01/00	Surface	15	12	0	0	0
Kanapou	75302736	02/01/00	Surface	10	7	1	0	0
Kanapou	75302737	02/01/00	Surface	400	241	1	0	0
Kanapou	75302738	04/13/00	Subsurface	120	65	64	0	0
Kanapou	75302738	01/31/00	Surface	5	7	1	0	0
Kanapou	75302739	09/19/00	Subsurface	8	7	0	0	0
Moaulanui	75302739	01/06/00	Surface	25	14	6	0	0
Moaulanui	75302740	08/04/00	Subsurface	87	47	17	0	0
Moaulanui	75302741	08/28/00	Subsurface	0	1	0	0	0
Moaulanui	75302742	03/27/01	Surface	55	45	0	0	0
Moaulanui	75302742	03/27/00	Surface	55	48	0	0	0
Moaulanui	75302742	04/27/00	Surface	69	0	64	0	0
Moaulanui	75302744	03/27/00	Surface	25	35	0	0	0
Moaulanui	75302745	09/13/00	Subsurface	12	14	0	0	0
Moaulanui	75302745	03/23/00	Surface	25	23	0	0	0
Lua Makika	75302746	09/07/00	Surface	20	27	0	0	0
Lua Makika	75302747	07/20/99	Surface	2	4	0	0	0
Lua Makika	75302748	07/19/99	Surface	2	2	0	0	0
Lua Makika	75302748	04/19/00	BIP Generated	15	0	12	0	0
Lua Makika	75302749	02/16/00	Subsurface	90	45	13	0	0
Lua Makika	75302750	10/26/99	Subsurface	37	42	0	0	0
Lua Makika	75302750	07/14/99	Surface	6	7	0	0	0
Lua Makika	75302751	05/10/00	Subsurface	65	36	27	0	0
Lua Makika	75302751	01/03/00	Surface	11	0	16	0	0
Lua Makika	75302752	05/18/00	Subsurface	7	0	7	0	0
Lua Makika	75302752	05/10/00	Subsurface	68	0	58	0	0
Lua Makika	75302752	12/28/99	Surface	100	103	0	0	0
Lua Makika	75302752	08/22/00	Surface	63	43	7	0	0
Lua Makika	75302752	04/18/00	Surface	74	33	28	0	0
Lua Makika	75302753	08/02/00	Subsurface	125	71	48	0	0
Lua Makika	75302753	02/08/00	Subsurface	95	11	47	0	0
Lua Makika	75302753	11/17/99	Surface	65	69	0	0	0



UXO Remnant Summary  
Island Wide Summary

Work Area	GMU	Date	Source	Field Weight	Requiring Thermal Treatment (lbs)	Requiring Demil (lbs)	No Treatment Required (lbs)	Non-Hazardous Candle Material (lbs)
Lua Makika	75302754	05/08/00	Subsurface	105	37	76	0	0
Lua Makika	75302754	11/17/99	Surface	40	0	30	0	0
Lua Makika	75302755	06/29/00	Subsurface	40	47	0	0	0
Lua Makika	75302755	10/18/99	Surface	20	22	0	0	0
Lua Makika	75302756	06/27/00	Subsurface	475	246	0	0	0
Lua Makika	75302756	10/17/00	Subsurface	13	8	0	0	0
Lua Makika	75302756	10/14/99	Surface	70	57	2	0	0
Lua Makika	75302756	08/18/00	BIP Generated	25	11	0	0	0
Lua Makika	75302757	04/18/02	Subsurface	8	3	0	0	0
Lua Makika	75302757	04/01/00	Subsurface	79	1	77	0	0
Lua Makika	75302757	10/28/99	Subsurface	50	21	1	0	0
Lua Makika	75302757	01/31/02	Subsurface	15	15	0	0	0
Lua Makika	75302757	06/22/99	Surface	60	58	0	0	0
Lua Makika	75302758	06/07/00	Subsurface	2	1	0	0	0
Lua Makika	75302758	03/16/99	Surface	50	52	0	0	0
Moaulanui	75302758	11/23/99	Subsurface	125	70	14	0	0
Moaulanui	75302759	07/15/03	Subsurface	413	357	0	0	0
Moaulanui	75302759	08/05/03	Subsurface	20	0	16	0	0
Moaulanui	75302759	09/17/03	Subsurface	35	15	2	10	0
Moaulanui	75302759	10/26/00	Surface	305	169	23	0	0
Moaulanui	75302759	11/08/00	Surface	12	10	0	0	0
Moaulanui	75302760	06/30/03	Subsurface	3,029	1,726	1,598	1,964	0
Moaulanui	75302760	07/08/03	Subsurface	3	0	3	0	0
Moaulanui	75302760	10/31/00	Surface	235	80	17	0	0
Moaulanui	75302760	03/09/04	Surface	16	16	0	0	0
Moaulanui	75302760	10/22/03	BIP Generated	30	0	0	29	0
Moaulanui	75302760	02/03/04	BIP Generated	50	50	0	0	0
Moaulanui	75302761	07/16/03	Subsurface	2,200	0	1,414	559	0
Moaulanui	75302761	08/05/03	Subsurface	54	0	55	0	0
Moaulanui	75302761	11/09/00	Surface	205	219	0	0	0
Moaulanui	75302761	11/16/00	Surface	6	0	6	0	0
Moaulanui	75302761	11/08/01	Surface	41	0	33	0	0
Moaulanui	75302761	02/03/04	BIP Generated	25	25	0	0	0
Moaulanui	75302761	10/22/03	BIP Generated	20	0	0	17	0
Moaulanui	75302762	07/15/03	Subsurface	3,069	1,832	269	112	0
Moaulanui	75302762	08/05/03	Subsurface	21	0	18	0	0
Moaulanui	75302762	10/01/03	Subsurface	32	21	0	0	0
Moaulanui	75302762	07/02/01	Surface	25	25	0	0	0
Moaulanui	75302762	11/10/00	Surface	450	180	30	0	0
Moaulanui	75302762	11/14/00	Surface	7	0	8	0	0
Moaulanui	75302763	06/02/03	Subsurface	2,500	1,712	0	0	0
Moaulanui	75302763	11/22/00	Surface	40	8	25	0	0
Moaulanui	75302763	11/16/00	Surface	90	33	23	0	0
Moaulanui	75302763	10/02/03	Surface	20	3	1	3	0
Moaulanui	75302764	06/19/03	Subsurface	53	17	18	19	0

UXO Remnant Summary  
Island Wide Summary

Work Area	GMU	Date	Source	Field Weight	Requiring Thermal Treatment (lbs)	Requiring Demil (lbs)	No Treatment Required (lbs)	Non-Hazardous Candle Material (lbs)
Moaulanui	75302764	10/02/03	Subsurface	26	12	0	6	0
Moaulanui	75302764	06/10/03	Subsurface	1,620	648	1,798	1,125	0
Moaulanui	75302764	11/16/00	Surface	135	40	31	0	0
Moaulanui	75302765	12/16/03	Subsurface	7	0	0	7	0
Moaulanui	75302765	06/09/03	Subsurface	205	169	0	0	0
Moaulanui	75302765	10/25/00	Surface	150	115	0	0	0
Moaulanui	75302765	08/25/03	BIP Generated	35	0	0	21	0
Moaulanui	75302765	09/30/03	BIP Generated	5	2	0	0	0
Moaulanui	75302766	06/16/03	Subsurface	350	105	44	56	0
Moaulanui	75302766	10/19/00	Surface	65	49	2	0	0
Moaulanui	75302767	12/16/03	Subsurface	7	0	0	7	0
Moaulanui	75302767	06/10/03	Subsurface	206	61	25	33	0
Moaulanui	75302767	10/19/00	Surface	120	113	0	0	0
Moaulanui	75302767	10/01/03	BIP Generated	20	4	3	0	0
Moaulanui	75302768	02/26/01	Subsurface	3	2	0	0	0
Moaulanui	75302768	02/14/01	Subsurface	70	63	0	0	0
Moaulanui	75302768	11/01/00	Surface	55	41	0	0	0
Hakioawa	75302769	11/09/00	Surface	65	44	7	0	0
Moaulanui	75302769	04/22/02	Subsurface	144	78	16	0	0
Hakioawa	75302770	11/19/01	Subsurface	2	1	0	0	0
Hakioawa	75302770	01/10/02	Subsurface	5	4	0	0	0
Hakioawa	75302770	11/19/01	Subsurface	2	1	0	0	0
Hakioawa	75302770	12/28/00	Surface	5	7	0	0	0
Hakioawa	75302770	12/28/00	Surface	5	7	0	0	0
Hakioawa	75302771	04/10/02	Subsurface	82	38	13	0	0
Hakioawa	75302771	04/25/02	Surface	5	0	5	0	0
Hakioawa	75302772	04/09/02	Subsurface	20	12	2	0	0
Hakioawa	75302773	03/28/02	Subsurface	80	62	0	0	0
Hakioawa	75302773	04/25/02	Surface	25	0	27	0	0
Hakioawa	75302773	08/19/02	BIP Generated	80	0	96	0	0
Hakioawa	75302774	06/06/01	Subsurface	100	52	7	0	0
Hakioawa	75302775	05/27/03	Subsurface	35	26	0	0	0
Hakioawa	75302775	11/30/00	Surface	20	13	2	0	0
Hakioawa	75302776	12/07/00	Surface	3	0	2	0	0
Hakioawa	75302776	11/30/00	Surface	20	18	3	0	0
Hakioawa	75302777	12/07/00	Surface	74	34	5	0	0
Hakioawa	75302780	08/28/01	Surface	35	37	4	0	0
Hakioawa	75302781	09/24/01	Surface	5	0	4	0	0
Hakioawa	75302781	08/29/01	Surface	150	68	6	0	0
Hakioawa	75302782	08/29/01	Surface	2	0	2	0	0
Hakioawa	75302782	08/23/01	Surface	350	224	8	0	0
Hakioawa	75302783	09/24/01	Surface	5	3	0	0	0
Hakioawa	75302783	08/29/01	Surface	550	118	11	0	0
Hakioawa	75302784	09/04/01	Surface	100	93	0	0	0
Hakioawa	75302785	03/26/01	Surface	320	228	0	0	0

UXO Remnant Summary  
Island Wide Summary

Work Area	GMU	Date	Source	Field Weight	Requiring Thermal Treatment (lbs)	Requiring Demil (lbs)	No Treatment Required (lbs)	Non-Hazardous Candle Material (lbs)
Hakioawa	75302785	11/05/01	BIP Generated	10	5	0	0	0
Hakioawa	75302786	03/22/01	Surface	420	388	17	0	0
Hakioawa	75302786	04/05/01	Surface	20	13	0	0	0
Hakioawa	75302787	04/05/01	Surface	35	40	0	0	0
Hakioawa	75302787	03/22/01	Surface	380	175	76	0	0
Hakioawa	75302788	04/02/01	Surface	350	195	22	0	0
Hakioawa	75302789	11/19/01	BIP Generated	8	10	0	0	0
Hakioawa	75302789	11/05/01	BIP Generated	10	10	0	0	0
Kuheeia	75302789	04/02/01	Surface	170	62	21	0	0
Kuheeia	75302790	06/26/01	Surface	45	49	0	0	0
Kuheeia	75302793	03/27/01	Surface	25	23	0	0	0
Kuheeia	75302793	02/26/01	Surface	70	64	0	0	0
Kuheeia	75302793	05/17/01	Surface	10	12	0	0	0
Kuheeia	75302794	05/22/01	Surface	20	12	0	0	0
Kuheeia	75302795	05/24/01	Surface	2	0	1	0	0
Kuheeia	75302797	05/02/01	Surface	10	1	1	0	0
Kuheeia	75302798	05/01/01	Surface	90	38	1	0	0
Kuheeia	75302799	04/26/01	Surface	40	48	0	0	0
Kuheeia	75302800	05/17/02	Surface	80	48	1	0	0
Kanapou	75302801	05/17/02	Surface	10	11	0	0	0
Kanapou	75312703	02/15/00	Surface	60	20	0	0	0
Kanapou	75312704	05/16/00	Surface	100	0	93	0	0
Kanapou	75312704	03/23/00	Surface	50	43	0	0	0
Kanapou	75312706	03/28/00	Surface	105	19	66	0	0
Kanapou	75312707	04/04/00	Surface	30	36	0	0	0
Kanapou	75312708	04/13/00	Surface	20	13	0	0	0
Kanapou	75312709	03/20/00	Surface	69	0	70	0	0
Kanapou	75312709	02/02/00	Surface	170	37	126	0	0
Kanapou	75312710	02/01/00	Surface	85	89	0	0	0
Kanapou	75312712	02/01/00	Surface	50	45	0	0	0
Kanapou	75312714	03/15/00	Surface	163	0	116	0	0
Kanapou	75312714	01/13/00	Surface	116	50	120	0	0
Kanapou	75312715	01/13/00	Surface	110	122	10	0	0
Kanapou	75312716	01/18/00	Surface	20	11	0	0	0
Kanapou	75312717	01/18/00	Surface	226	60	110	0	0
Kanapou	75312717	03/15/00	Surface	57	0	59	0	0
Kanapou	75312718	03/15/00	Surface	154	11	126	0	0
Kanapou	75312718	01/18/00	Surface	136	74	73	0	0
Kanapou	75312719	01/03/00	Surface	75	70	0	0	0
Kanapou	75312719	01/06/00	Surface	26	32	11	0	0
Kanapou	75312720	01/03/00	Surface	72	47	8	0	0
Kanapou	75312720	01/11/00	Surface	20	0	20	0	0
Kanapou	75312721	01/05/00	Surface	243	90	68	0	0
Kanapou	75312721	01/11/00	Surface	5	5	0	0	0
Kanapou	75312722	01/04/00	Surface	110	16	64	0	0

UXO Remnant Summary  
Island Wide Summary

Work Area	GMU	Date	Source	Field Weight	Requiring Thermal Treatment (lbs)	Requiring Demil (lbs)	No Treatment Required (lbs)	Non-Hazardous Candle Material (lbs)
Kanapou	75312723	01/04/00	Surface	105	18	63	0	0
Kanapou	75312724	01/18/00	Surface	35	16	1	0	0
Kanapou	75312725	01/18/00	Surface	90	148	2	0	0
Kanapou	75312725	01/18/00	Surface	48	27	0	0	0
Kanapou	75312726	01/18/00	Surface	48	27	0	0	0
Kanapou	75312726	02/02/00	Surface	60	0	55	0	0
Kanapou	75312727	01/18/00	Surface	55	42	2	0	0
Kanapou	75312728	01/18/00	Surface	35	34	1	0	0
Kanapou	75312729	01/26/00	Surface	35	33	1	0	0
Kanapou	75312730	01/26/00	Surface	35	27	2	0	0
Kanapou	75312731	01/25/00	Surface	65	28	2	0	0
Kanapou	75312732	01/25/00	Surface	25	8	0	0	0
Kanapou	75312733	01/25/00	Surface	20	9	1	0	0
Kanapou	75312734	02/01/00	Surface	55	13	67	0	0
Kanapou	75312735	03/06/00	Subsurface	77	48	0	0	0
Kanapou	75312735	02/01/00	Surface	25	24	0	0	0
Kanapou	75312736	05/03/00	Subsurface	2	2	0	0	0
Kanapou	75312736	02/01/00	Surface	70	15	65	0	0
Kanapou	75312737	02/01/00	Surface	5	6	0	0	0
Kanapou	75312738	01/31/00	Surface	5	4	1	0	0
Kanapou	75312739	01/06/00	Surface	10	2	1	0	0
Moaulanui	75312739	03/02/00	Subsurface	5	5	0	0	0
Moaulanui	75312741	08/03/00	Subsurface	35	24	0	0	0
Moaulanui	75312742	08/03/00	Subsurface	8	0	7	0	0
Moaulanui	75312742	08/07/00	Subsurface	2	0	2	0	0
Moaulanui	75312743	04/02/00	Surface	120	94	0	0	0
Moaulanui	75312744	08/17/00	Subsurface	15	14	0	0	0
Moaulanui	75312744	03/27/00	Surface	15	11	0	0	0
Moaulanui	75312745	08/24/00	Subsurface	20	9	0	0	0
Moaulanui	75312745	03/23/00	Surface	25	17	0	0	0
Lua Makika	75312746	09/11/00	Surface	25	31	0	0	0
Moaulanui	75312746	11/20/00	Subsurface	43	24	5	0	0
Lua Makika	75312747	03/01/00	Subsurface	29	33	0	0	0
Lua Makika	75312748	05/08/00	Subsurface	69	0	64	0	0
Lua Makika	75312748	04/27/00	Subsurface	32	28	0	0	0
Lua Makika	75312748	01/18/00	Surface	10	10	0	0	0
Lua Makika	75312749	02/15/00	Subsurface	17	23	7	0	0
Lua Makika	75312750	05/08/00	Subsurface	14	28	0	0	0
Lua Makika	75312750	12/29/99	Surface	30	20	0	0	0
Lua Makika	75312751	05/11/00	Subsurface	95	75	0	0	0
Lua Makika	75312751	04/18/00	Surface	3	0	3	0	0
Lua Makika	75312751	01/03/00	Surface	20	8	9	0	0
Lua Makika	75312752	06/05/00	Subsurface	290	209	30	0	0
Lua Makika	75312752	12/28/99	Surface	150	111	18	0	0
Lua Makika	75312752	04/18/00	Surface	7	0	7	0	0

UXO Remnant Summary  
Island Wide Summary

Work Area	GMU	Date	Source	Field Weight	Requiring Thermal Treatment (lbs)	Requiring Demil (lbs)	No Treatment Required (lbs)	Non-Hazardous Candle Material (lbs)
Lua Makika	75312753	10/25/00	Subsurface	6	10	0	0	0
Lua Makika	75312753	09/05/00	Subsurface	30	36	0	0	0
Lua Makika	75312753	06/06/00	Subsurface	45	38	3	0	0
Lua Makika	75312753	02/15/00	Surface	40	47	0	0	0
Lua Makika	75312753	04/18/00	Surface	13	0	13	0	0
Lua Makika	75312754	06/06/00	Subsurface	4	3	0	0	0
Lua Makika	75312754	02/14/00	Surface	70	81	0	0	0
Lua Makika	75312755	12/16/99	Subsurface	15	14	0	0	0
Lua Makika	75312755	06/14/00	Subsurface	3	7	0	0	0
Lua Makika	75312755	10/19/99	Surface	35	23	2	0	0
Lua Makika	75312756	06/07/00	Subsurface	2	1	0	0	0
Lua Makika	75312756	12/16/99	Subsurface	240	124	50	0	0
Lua Makika	75312756	10/19/99	Surface	30	8	2	0	0
Lua Makika	75312757	06/07/00	Subsurface	1	1	0	0	0
Lua Makika	75312757	11/22/99	Subsurface	28	20	0	0	0
Lua Makika	75312757	10/05/99	Surface	30	37	0	0	0
Lua Makika	75312758	10/07/99	Surface	30	43	1	0	0
Moaulanui	75312758	01/10/00	Subsurface	162	122	0	0	0
Moaulanui	75312759	07/21/03	Subsurface	520	223	0	99	0
Moaulanui	75312759	10/19/00	Surface	20	12	0	0	0
Moaulanui	75312759	09/23/03	Surface	8	4	0	0	0
Moaulanui	75312759	10/16/00	Surface	483	167	112	0	0
Moaulanui	75312760	11/26/03	Subsurface	25	19	0	0	0
Moaulanui	75312760	09/15/03	Subsurface	60	28	7	0	0
Moaulanui	75312760	08/27/03	Subsurface	1,047	479	128	0	0
Moaulanui	75312760	10/26/00	Surface	115	89	0	0	0
Moaulanui	75312761	08/05/03	Subsurface	45	0	41	0	0
Moaulanui	75312761	07/22/03	Subsurface	950	81	24	692	0
Moaulanui	75312761	03/10/04	Surface	25	0	0	25	0
Moaulanui	75312761	11/01/00	Surface	180	106	11	0	0
Moaulanui	75312761	07/02/01	Surface	5	4	3	0	0
Moaulanui	75312761	10/22/03	BIP Generated	35	0	0	33	0
Moaulanui	75312761	02/03/04	BIP Generated	2	2	0	0	0
Moaulanui	75312762	08/28/03	Subsurface	3	0	2	0	0
Moaulanui	75312762	08/04/03	Subsurface	303	85	0	36	0
Moaulanui	75312762	03/01/01	Surface	25	21	0	0	0
Moaulanui	75312762	11/16/00	Surface	6	0	6	0	0
Moaulanui	75312762	11/14/00	Surface	250	279	0	0	0
Moaulanui	75312762	10/22/03	BIP Generated	25	0	0	23	0
Moaulanui	75312763	06/19/03	Subsurface	10	0	10	0	0
Moaulanui	75312763	06/16/03	Subsurface	905	317	199	389	0
Moaulanui	75312763	11/16/00	Surface	45	28	3	0	0
Moaulanui	75312764	06/16/03	Subsurface	28	0	16	0	0
Moaulanui	75312764	06/04/03	Subsurface	1,300	368	27	413	0
Moaulanui	75312764	11/16/00	Surface	175	122	11	0	0

UXO Remnant Summary  
Island Wide Summary

Work Area	GMU	Date	Source	Field Weight	Requiring Thermal Treatment (lbs)	Requiring Demil (lbs)	No Treatment Required (lbs)	Non-Hazardous Candle Material (lbs)
Moaulanui	75312765	05/19/03	Subsurface	50	11	9	8	0
Moaulanui	75312765	05/19/03	Subsurface	60	13	11	10	0
Moaulanui	75312765	11/01/00	Surface	5	4	0	0	0
Moaulanui	75312765	10/25/00	Surface	245	179	10	0	0
Moaulanui	75312766	05/15/03	Subsurface	1	1	0	0	0
Moaulanui	75312766	10/26/00	Surface	50	36	0	0	0
Moaulanui	75312767	06/23/03	Subsurface	470	111	113	112	0
Moaulanui	75312768	04/22/02	Subsurface	75	32	26	0	0
Moaulanui	75312768	11/15/00	Surface	10	7	0	0	0
Moaulanui	75312768	11/10/00	Surface	85	68	3	0	0
Moaulanui	75312768	04/25/02	Surface	5	0	5	0	0
Hakioawa	75312769	04/23/02	Subsurface	30	14	3	0	0
Moaulanui	75312769	11/15/00	Surface	79	0	67	0	0
Moaulanui	75312769	11/10/00	Surface	85	63	3	0	0
Hakioawa	75312770	04/18/02	Subsurface	25	11	1	0	0
Hakioawa	75312770	11/16/00	Surface	35	19	4	0	0
Hakioawa	75312770	11/27/00	Surface	7	0	6	0	0
Hakioawa	75312771	01/10/01	Subsurface	19	18	2	0	0
Hakioawa	75312771	10/16/01	Subsurface	2	3	0	0	0
Hakioawa	75312772	04/18/02	Subsurface	3	2	0	0	0
Hakioawa	75312773	05/16/02	Subsurface	10	4	4	0	0
Hakioawa	75312773	05/23/02	Surface	69	0	71	0	0
Hakioawa	75312773	01/25/00	Surface	5	5	0	0	0
Hakioawa	75312773	12/29/00	Surface	40	33	0	0	0
Hakioawa	75312774	11/19/01	Subsurface	20	15	0	0	0
Hakioawa	75312774	11/29/01	Subsurface	1	0	1	0	0
Hakioawa	75312774	12/18/00	Surface	90	64	5	0	0
Hakioawa	75312775	05/27/03	Subsurface	5	3	0	0	0
Hakioawa	75312776	05/28/03	Subsurface	1	1	0	0	0
Hakioawa	75312777	05/28/03	Subsurface	5	0	3	0	0
Hakioawa	75312778	07/01/03	Subsurface	35	23	0	0	0
Hakioawa	75312778	06/02/03	Subsurface	5	2	1	0	0
Hakioawa	75312778	12/07/00	Surface	20	0	18	0	0
Hakioawa	75312779	06/02/03	Subsurface	12	0	10	0	0
Hakioawa	75312780	06/03/03	Subsurface	5	6	0	0	0
Hakioawa	75312780	08/09/01	Surface	140	82	0	0	0
Hakioawa	75312781	06/06/03	Subsurface	30	21	0	0	0
Hakioawa	75312781	08/09/01	Surface	175	80	0	0	0
Hakioawa	75312781	08/23/01	Surface	3	0	2	0	0
Hakioawa	75312782	08/23/01	Surface	10	0	9	0	0
Hakioawa	75312782	08/09/01	Surface	300	191	164	0	0
Hakioawa	75312783	08/23/01	Surface	175	118	4	0	0
Hakioawa	75312783	08/29/01	Surface	2	0	2	0	0
Hakioawa	75312784	08/29/01	Surface	18	0	10	0	0
Hakioawa	75312784	08/09/01	Surface	400	217	0	0	0

UXO Remnant Summary  
Island Wide Summary

Work Area	GMU	Date	Source	Field Weight	Requiring Thermal Treatment (lbs)	Requiring Demil (lbs)	No Treatment Required (lbs)	Non-Hazardous Candle Material (lbs)
Hakioawa	75312785	04/19/01	Surface	5	0	4	0	0
Hakioawa	75312785	03/28/01	Surface	320	305	2	0	0
Hakioawa	75312786	04/05/01	Surface	32	22	0	0	0
Hakioawa	75312787	03/15/01	Surface	605	446	26	0	0
Hakioawa	75312788	03/21/01	Surface	535	470	5	0	0
Kuheeia	75312789	04/03/01	Surface	185	90	10	0	0
Kuheeia	75312790	06/27/01	Surface	75	57	0	0	0
Kuheeia	75312790	07/10/01	Surface	10	2	3	0	0
Kuheeia	75312791	05/16/01	Surface	30	23	0	0	0
Kuheeia	75312792	05/15/01	Surface	20	17	0	0	0
Kuheeia	75312792	02/22/01	Surface	150	78	42	0	0
Kuheeia	75312793	05/23/01	Surface	20	15	0	0	0
Kuheeia	75312794	05/21/01	Surface	10	10	0	0	0
Kuheeia	75312795	05/24/01	Surface	15	11	0	0	0
Kuheeia	75312796	05/24/01	Surface	69	0	64	0	0
Kuheeia	75312796	05/14/01	Surface	20	21	0	0	0
Kuheeia	75312797	05/07/01	Surface	80	30	4	0	0
Kuheeia	75312797	05/24/01	Surface	5	3	0	0	0
Kuheeia	75312798	06/27/01	Surface	8	8	0	0	0
Kuheeia	75312798	04/30/01	Surface	40	17	0	0	0
Kuheeia	75312799	04/24/01	Surface	35	24	0	0	0
Kanapou	75312800	06/04/02	Surface	1	0	1	0	0
Kuheeia	75312800	05/23/02	Surface	25	2	22	0	0
Kanapou	75322704	06/15/00	Surface	3	2	0	0	0
Kanapou	75322705	06/20/00	Surface	6	11	0	0	0
Kanapou	75322706	07/20/00	Surface	22	19	0	0	0
Kanapou	75322707	07/13/00	Surface	28	32	0	0	0
Kanapou	75322708	07/18/00	Surface	18	3	0	0	0
Kanapou	75322709	02/29/00	Surface	76	31	2	0	0
Kanapou	75322710	02/22/00	Surface	252	74	163	0	0
Kanapou	75322710	03/16/00	Surface	10	0	10	0	0
Kanapou	75322711	02/15/00	Surface		326	129	0	0
Kanapou	75322712	02/14/00	Surface	141	107	4	0	0
Kanapou	75322712	03/15/00	Surface	7	5	0	0	0
Kanapou	75322713	03/16/00	Surface	69	75	1	0	0
Kanapou	75322713	02/14/00	Surface	36	22	0	0	0
Kanapou	75322714	01/19/00	Surface	150	40	54	0	0
Kanapou	75322715	01/19/00	Surface	70	74	1	0	0
Kanapou	75322716	01/19/00	Surface	250	71	6	0	0
Kanapou	75322717	01/20/00	Surface	110	83	0	0	0
Kanapou	75322718	01/20/00	Surface	145	128	140	0	0
Kanapou	75322719	01/04/00	Surface	75	57	0	0	0
Kanapou	75322719	01/10/00	Surface	20	0	20	0	0
Kanapou	75322720	02/08/00	Surface	60	0	52	0	0
Kanapou	75322720	01/11/00	Surface	305	87	60	0	0

UXO Remnant Summary  
Island Wide Summary

Work Area	GMU	Date	Source	Field Weight	Requiring Thermal Treatment (lbs)	Requiring Demil (lbs)	No Treatment Required (lbs)	Non-Hazardous Candle Material (lbs)
Kanapou	75322721	02/08/00	Surface	15	14	0	0	0
Kanapou	75322721	01/12/00	Surface	325	53	173	0	0
Kanapou	75322722	01/10/00	Surface	1	1	0	0	0
Kanapou	75322722	01/03/00	Surface	264	109	136	0	0
Kanapou	75322723	12/29/99	Surface	100	52	0	0	0
Kanapou	75322724	01/11/00	Surface	130	158	1	0	0
Kanapou	75322725	01/11/00	Surface	124	48	33	0	0
Kanapou	75322726	06/13/01	Subsurface	70	84	0	0	0
Kanapou	75322726	01/11/00	Surface	90	84	1	0	0
Kanapou	75322726	01/20/00	Surface	149	0	101	0	0
Kanapou	75322727	01/13/00	Surface	160	661	5	0	0
Kanapou	75322727	01/20/00	Surface	7	0	7	0	0
Kanapou	75322728	01/13/00	Surface	92	60	0	0	0
Kanapou	75322729	01/26/00	Surface	65	40	12	0	0
Kanapou	75322730	01/26/00	Surface	115	29	65	0	0
Kanapou	75322731	01/27/00	Surface	30	17	0	0	0
Kanapou	75322731	02/07/00	Surface	10	0	13	0	0
Kanapou	75322732	01/27/00	Surface	41	16	0	0	0
Kanapou	75322732	02/07/00	Surface	7	0	6	0	0
Kanapou	75322733	01/27/00	Surface	20	18	1	0	0
Kanapou	75322734	02/03/00	Surface	105	9	64	0	0
Kanapou	75322735	02/01/00	Surface	10	1	0	0	0
Kanapou	75322736	02/20/00	Surface	20	12	0	0	0
Kanapou	75322737	02/02/00	Surface	20	6	0	0	0
Moaulanui	75322739	01/06/00	Surface	5	4	0	0	0
Moaulanui	75322740	03/27/00	Surface	40	29	24	0	0
Moaulanui	75322742	08/24/00	Subsurface	65	0	64	0	0
Moaulanui	75322742	03/22/00	Surface	45	33	0	0	0
Moaulanui	75322743	08/24/00	Subsurface	65	0	64	0	0
Moaulanui	75322744	08/24/00	Subsurface	0	1	0	0	0
Moaulanui	75322744	03/27/00	Surface	10	4	0	0	0
Moaulanui	75322745	08/28/00	Subsurface	0	1	0	0	0
Moaulanui	75322745	03/23/00	Surface	10	6	0	0	0
Lua Makika	75322746	09/12/00	Surface	55	23	23	0	0
Lua Makika	75322747	06/15/00	Subsurface	162	135	24	0	0
Lua Makika	75322748	04/19/00	Subsurface	7	0	7	0	0
Lua Makika	75322748	01/18/00	Subsurface	103	83	27	0	0
Lua Makika	75322748	11/16/99	Surface	15	11	0	0	0
Lua Makika	75322749	05/30/00	Subsurface	7	8	0	0	0
Lua Makika	75322749	02/15/00	Subsurface	144	123	34	0	0
Lua Makika	75322750	09/12/00	Subsurface	26	12	1	0	0
Lua Makika	75322750	04/20/00	Subsurface	62	52	0	0	0
Lua Makika	75322750	12/29/99	Surface	5	3	0	0	0
Lua Makika	75322751	05/16/00	Subsurface	346	194	128	0	0
Lua Makika	75322751	05/18/00	Subsurface	7	0	10	0	0



UXO Remnant Summary  
Island Wide Summary

Work Area	GMU	Date	Source	Field Weight	Requiring Thermal Treatment (lbs)	Requiring Demil (lbs)	No Treatment Required (lbs)	Non-Hazardous Candle Material (lbs)
Lua Makika	75322751	01/03/00	Surface	90	90	0	0	0
Lua Makika	75322751	04/18/00	Surface	5	7	0	0	0
Lua Makika	75322752	12/22/99	Surface	49	0	0	0	0
Lua Makika	75322752	08/22/00	Surface	385	259	98	0	0
Lua Makika	75322753	07/19/99	Subsurface	162	107	46	0	0
Lua Makika	75322753	06/02/99	Surface	210	151	0	0	0
Lua Makika	75322754	04/18/00	Subsurface	7	0	7	0	0
Lua Makika	75322754	02/07/00	Subsurface	42	35	0	0	0
Lua Makika	75322754	10/18/99	Surface	47	23	12	0	0
Lua Makika	75322755	04/19/00	Subsurface	7	0	7	0	0
Lua Makika	75322755	04/12/00	Subsurface	45	35	0	0	0
Lua Makika	75322755	10/12/99	Surface	22	14	0	0	0
Lua Makika	75322756	01/11/00	Subsurface	37	27	0	0	0
Lua Makika	75322756	10/23/00	Subsurface	2	1	0	0	0
Lua Makika	75322756	06/19/00	Subsurface	5	4	0	0	0
Lua Makika	75322756	06/19/00	Subsurface	14	21	0	0	0
Lua Makika	75322756	10/12/99	Surface	18	5	0	0	0
Lua Makika	75322757	12/15/99	Subsurface	2,835	229	2,299	0	0
Lua Makika	75322757	06/13/00	Subsurface	4	7	0	0	0
Lua Makika	75322757	08/03/99	Subsurface	200	0	180	0	0
Lua Makika	75322757	10/04/99	Surface	30	21	0	0	0
Lua Makika	75322758	01/31/02	Subsurface	2	3	0	0	0
Lua Makika	75322758	10/06/99	Surface	15	9	0	0	0
Moaulanui	75322758	01/27/00	Subsurface	17	15	0	0	0
Moaulanui	75322759	04/23/03	Subsurface	210	60	34	46	0
Moaulanui	75322759	10/11/00	Surface	617	270	97	0	0
Moaulanui	75322759	10/17/00	Surface	15	13	0	0	0
Moaulanui	75322760	11/25/03	Subsurface	50	48	0	0	0
Moaulanui	75322760	05/06/03	Subsurface	1,040	323	171	299	0
Moaulanui	75322760	05/22/03	Subsurface	30	0	10	30	0
Moaulanui	75322760	07/29/03	Surface	2	0	5	0	0
Moaulanui	75322760	10/25/00	Surface	75	61	0	0	0
Moaulanui	75322760	11/09/00	Surface	70	33	10	0	0
Moaulanui	75322760	03/05/01	Surface	7	3	0	0	0
Moaulanui	75322760	10/07/03	BIP Generated	5	3	0	0	0
Moaulanui	75322761	05/06/03	Subsurface	895	268	112	144	0
Moaulanui	75322761	05/20/03	Subsurface	5	0	5	0	0
Moaulanui	75322761	12/04/03	Subsurface	95	89	0	0	0
Moaulanui	75322761	10/25/00	Surface	285	130	10	0	0
Moaulanui	75322761	11/01/00	Surface	10	0	9	0	0
Moaulanui	75322761	10/06/03	BIP Generated	8	4	0	0	0
Moaulanui	75322761	07/29/03	BIP Generated	20	5	20	4	0
Moaulanui	75322762	05/06/03	Subsurface	640	192	80	103	0
Moaulanui	75322762	05/22/03	Subsurface	9	9	0	0	0
Moaulanui	75322762	05/09/01	Surface	180	132	13	0	0

UXO Remnant Summary  
Island Wide Summary

Work Area	GMU	Date	Source	Field Weight	Requiring Thermal Treatment (lbs)	Requiring Demil (lbs)	No Treatment Required (lbs)	Non-Hazardous Candle Material (lbs)
Moaulanui	75322762	10/17/00	Surface	7	0	6	0	0
Moaulanui	75322762	10/11/00	Surface	350	125	98	0	0
Moaulanui	75322763	05/06/03	Subsurface	275	82	34	44	0
Moaulanui	75322763	05/22/03	Subsurface	50	0	42	12	0
Moaulanui	75322763	10/04/00	Surface	55	48	0	0	0
Moaulanui	75322764	06/03/03	Subsurface	120	101	0	0	0
Moaulanui	75322764	10/04/00	Surface	445	310	89	0	0
Moaulanui	75322764	10/14/03	Surface	3	0	0	1	0
Moaulanui	75322765	05/19/03	Subsurface	60	13	11	10	0
Moaulanui	75322765	10/15/03	Surface	1	0	0	1	0
Moaulanui	75322765	09/19/00	Surface	215	80	20	0	0
Moaulanui	75322766	06/18/03	Subsurface	203	58	60	59	0
Moaulanui	75322766	08/24/00	Surface	35	23	0	0	0
Moaulanui	75322767	05/19/03	Subsurface	450	102	83	78	0
Moaulanui	75322767	08/24/00	Surface	35	28	0	0	0
Moaulanui	75322768	11/20/00	Subsurface	2	5	0	0	0
Moaulanui	75322768	10/03/00	Surface	105	79	5	0	0
Hakioawa	75322769	03/06/01	Subsurface	18	14	9	0	0
Moaulanui	75322769	10/23/00	Surface	15	9	2	0	0
Hakioawa	75322770	03/11/02	Subsurface	3	6	0	0	0
Hakioawa	75322770	11/14/01	Subsurface	10	8	7	0	0
Hakioawa	75322770	11/29/01	Subsurface	1	0	1	0	0
Hakioawa	75322770	12/14/00	Surface	7	0	8	0	0
Hakioawa	75322770	12/07/00	Surface	70	28	3	0	0
Hakioawa	75322771	11/29/01	Subsurface	25	0	22	0	0
Hakioawa	75322771	11/14/01	Subsurface	7	4	0	0	0
Hakioawa	75322771	11/30/00	Surface	65	46	5	0	0
Hakioawa	75322771	12/12/00	Surface	3	0	2	0	0
Hakioawa	75322772	05/02/02	Subsurface	58	44	3	0	0
Hakioawa	75322772	05/08/02	Surface	5	0	5	0	0
Hakioawa	75322772	11/28/00	Surface	60	40	6	0	0
Hakioawa	75322772	12/12/00	Surface	7	0	5	0	0
Hakioawa	75322773	05/21/02	Subsurface	90	79	3	0	0
Hakioawa	75322773	11/21/00	Surface	55	34	7	0	0
Hakioawa	75322773	11/28/00	Surface	3	0	4	0	0
Hakioawa	75322774	11/21/00	Surface	70	58	5	0	0
Hakioawa	75322774	11/28/00	Surface	25	0	23	0	0
Hakioawa	75322774	04/04/02	BIP Generated	95	84	6	0	0
Hakioawa	75322775	05/27/03	Subsurface	35	21	0	0	0
Hakioawa	75322775	03/14/01	Surface	5	5	0	0	0
Hakioawa	75322776	05/27/03	Subsurface	2	1	0	0	0
Hakioawa	75322776	12/19/00	Surface	35	21	7	0	0
Hakioawa	75322776	12/19/00	Surface	35	21	7	0	0
Hakioawa	75322777	05/28/03	Subsurface	5	3	0	0	0
Hakioawa	75322777	08/23/01	Surface	1	1	0	0	0

UXO Remnant Summary  
Island Wide Summary

Work Area	GMU	Date	Source	Field Weight	Requiring Thermal Treatment (lbs)	Requiring Demil (lbs)	No Treatment Required (lbs)	Non-Hazardous Candle Material (lbs)
Hakioawa	75322777	07/25/01	Surface	5	2	0	0	0
Hakioawa	75322778	06/02/03	Subsurface	5	2	0	0	0
Hakioawa	75322778	08/06/01	Surface	15	2	9	0	0
Hakioawa	75322779	06/03/03	Subsurface	25	12	0	0	0
Hakioawa	75322780	08/09/01	Surface	35	21	0	0	0
Hakioawa	75322781	06/03/03	Subsurface	70	51	0	0	0
Hakioawa	75322781	08/23/01	Surface	2	0	1	0	0
Hakioawa	75322781	08/02/01	Surface	175	67	11	0	0
Hakioawa	75322782	08/01/01	Surface	540	455	25	0	0
Hakioawa	75322782	08/23/01	Surface	5	0	4	0	0
Hakioawa	75322783	07/31/01	Surface	420	174	43	0	0
Hakioawa	75322783	08/23/01	Surface	5	0	4	0	0
Hakioawa	75322784	08/23/01	Surface	7	7	0	0	0
Hakioawa	75322784	07/31/01	Surface	585	302	23	0	0
Hakioawa	75322785	03/28/01	Surface	280	208	0	0	0
Hakioawa	75322785	04/19/01	Surface	3	0	3	0	0
Hakioawa	75322786	03/15/01	Surface	630	420	28	0	0
Hakioawa	75322786	04/05/01	Surface	25	22	0	0	0
Hakioawa	75322786	07/25/01	Surface	160	70	5	0	0
Hakioawa	75322787	03/15/01	Surface	962	669	181	0	0
Hakioawa	75322787	11/05/01	BIP Generated	5	4	0	0	0
Hakioawa	75322788	03/21/01	Surface	855	490	13	0	0
Hakioawa	75322788	04/05/01	Surface	50	43	0	0	0
Kuheeia	75322789	04/18/01	Surface	70	61	27	0	0
Kuheeia	75322790	04/19/01	Surface	35	29	0	0	0
Kuheeia	75322790	05/22/01	Surface	30	26	0	0	0
Kuheeia	75322791	07/31/02	Surface	10	0	0	8	0
Kuheeia	75322791	08/14/02	Surface	1	0	1	0	0
Kuheeia	75322792	08/07/02	Surface	20	0	0	14	0
Kuheeia	75322795	07/23/01	Surface	3	1	0	0	0
Kuheeia	75322795	06/28/01	Surface	10	11	0	0	0
Kuheeia	75322796	06/28/01	Surface	20	17	0	0	0
Kuheeia	75322796	06/22/02	Surface	125	4	0	112	0
Kuheeia	75322797	06/28/01	Surface	25	18	0	0	0
Kuheeia	75322798	07/23/01	Surface	3	1	0	0	0
Kuheeia	75322798	07/10/01	Surface	85	72	0	0	0
Kuheeia	75322799	07/11/01	Surface	45	27	0	0	0
Kanapou	75322801	05/23/02	Surface	10	6	0	0	0
Kanapou	75332704	06/29/00	Surface	50	0	48	0	0
Kanapou	75332704	06/15/00	Surface	80	37	52	0	0
Kanapou	75332705	06/22/00	Surface	18	13	0	0	0
Kanapou	75332706	07/05/00	Surface	120	102	0	0	0
Kanapou	75332707	07/10/00	Surface	65	63	0	0	0
Kanapou	75332708	07/12/00	Surface	20	14	0	0	0
Kanapou	75332709	02/28/00	Surface	197	120	0	0	0

UXO Remnant Summary  
Island Wide Summary

Work Area	GMU	Date	Source	Field Weight	Requiring Thermal Treatment (lbs)	Requiring Demil (lbs)	No Treatment Required (lbs)	Non-Hazardous Candle Material (lbs)
Kanapou	75332710	02/22/00	Surface	121	78	46	0	0
Kanapou	75332711	02/22/00	Surface	469	487	118	0	0
Kanapou	75332711	03/21/00	Surface	9	8	0	0	0
Kanapou	75332712	02/14/00	Surface	25	30	0	0	0
Kanapou	75332713	02/14/00	Surface	65	30	0	0	0
Kanapou	75332714	03/21/00	Surface	69	0	65	0	0
Kanapou	75332714	01/19/00	Surface	25	7	2	0	0
Kanapou	75332715	01/19/00	Surface	35	23	1	0	0
Kanapou	75332716	01/19/00	Surface	35	23	0	0	0
Kanapou	75332717	01/20/00	Surface	140	104	0	0	0
Kanapou	75332718	01/20/00	Surface	115	27	70	0	0
Kanapou	75332719	01/05/00	Surface	340	187	8	0	0
Kanapou	75332720	01/12/00	Surface	140	48	65	0	0
Kanapou	75332720	02/28/00	Surface	2	5	0	0	0
Kanapou	75332720	02/08/00	Surface	7	0	7	0	0
Kanapou	75332721	01/10/00	Surface	14	25	0	0	0
Kanapou	75332721	01/04/00	Surface	60	25	0	0	0
Kanapou	75332722	01/03/00	Surface	197	123	70	0	0
Kanapou	75332722	01/10/00	Surface	150	0	143	0	0
Kanapou	75332723	12/29/99	Surface	200	154	128	0	0
Kanapou	75332723	01/10/00	Surface	103	0	100	0	0
Kanapou	75332724	01/11/00	Surface	115	131	1	0	0
Kanapou	75332724	01/20/00	Surface	90	91	0	0	0
Kanapou	75332725	01/11/00	Surface	91	99	0	0	0
Kanapou	75332726	01/27/00	Subsurface	5	5	0	0	0
Kanapou	75332726	01/10/00	Surface	105	107	0	0	0
Kanapou	75332726	01/20/00	Surface	7	0	7	0	0
Kanapou	75332727	01/27/00	Subsurface	45	3	6	0	0
Kanapou	75332727	01/20/00	Surface	14	0	14	0	0
Kanapou	75332727	01/11/00	Surface	60	85	3	0	0
Kanapou	75332728	01/20/00	Surface	76	0	78	0	0
Kanapou	75332728	01/13/00	Surface	45	50	5	0	0
Kanapou	75332729	01/27/00	Surface	70	55	2	0	0
Kanapou	75332730	01/27/00	Surface	40	34	1	0	0
Kanapou	75332730	02/07/00	Surface	7	0	6	0	0
Kanapou	75332731	01/27/00	Surface	35	27	1	0	0
Kanapou	75332731	02/07/00	Surface	7	0	7	0	0
Kanapou	75332732	01/27/00	Surface	18	14	1	0	0
Kanapou	75332733	01/27/00	Surface	10	12	0	0	0
Kanapou	75332733	02/07/00	Surface	69	32	63	0	0
Kanapou	75332734	02/07/00	Surface	35	28	0	0	0
Kanapou	75332735	02/02/00	Surface	20	13	0	0	0
Kanapou	75332736	02/02/00	Surface	25	7	3	0	0
Kanapou	75332737	02/17/00	Surface	10	15	0	0	0
Kanapou	75332738	01/31/01	Surface	5	5	0	0	0

UXO Remnant Summary  
Island Wide Summary

Work Area	GMU	Date	Source	Field Weight	Requiring Thermal Treatment (lbs)	Requiring Demil (lbs)	No Treatment Required (lbs)	Non-Hazardous Candle Material (lbs)
Moaulanui	75332739	01/06/00	Surface	5	1	1	0	0
Moaulanui	75332740	07/18/03	Subsurface	120	12	72	0	0
Moaulanui	75332740	03/21/00	Surface	1	2	0	0	0
Moaulanui	75332740	03/22/00	Surface	2	10	0	0	0
Moaulanui	75332741	07/18/03	Subsurface	10	6	0	0	0
Moaulanui	75332741	03/22/00	Surface	3	1	0	0	0
Moaulanui	75332742	05/29/03	Subsurface	1	2	0	0	0
Moaulanui	75332742	03/21/00	Surface	10	6	0	0	0
Moaulanui	75332743	05/29/03	Subsurface	72	0	65	25	0
Moaulanui	75332743	03/22/00	Surface	20	11	0	0	0
Moaulanui	75332744	05/28/03	Subsurface	25	0	20	15	0
Moaulanui	75332744	03/27/00	Surface	25	21	0	0	0
Moaulanui	75332745	05/21/03	Subsurface	100	4	74	12	0
Moaulanui	75332745	03/23/00	Surface	20	18	0	0	0
Moaulanui	75332745	10/03/00	Surface	50	48	0	0	0
Lua Makika	75332746	09/13/00	Surface	10	10	0	0	0
Moaulanui	75332746	05/21/03	Subsurface	3	0	3	0	0
Lua Makika	75332747	12/21/99	Subsurface	2	2	0	0	0
Lua Makika	75332747	11/16/99	Surface	5	5	0	0	0
Lua Makika	75332747	03/21/00	BIP Generated	75	64	0	0	0
Lua Makika	75332748	12/29/99	Subsurface	28	30	7	0	0
Lua Makika	75332748	11/16/99	Surface	5	15	2	0	0
Lua Makika	75332749	04/27/00	Subsurface	100	27	100	0	0
Lua Makika	75332749	08/15/00	Subsurface	1	1	0	0	0
Lua Makika	75332749	12/20/99	Surface	20	17	0	0	0
Lua Makika	75332750	08/23/00	Subsurface	70	0	64	0	0
Lua Makika	75332750	05/30/00	Subsurface	291	8	224	0	0
Lua Makika	75332750	12/27/99	Surface	35	16	18	0	0
Lua Makika	75332751	04/26/00	Subsurface	311	36	437	0	0
Lua Makika	75332751	01/03/00	Surface	10	7	0	0	0
Lua Makika	75332752	08/09/00	Subsurface	1	1	0	0	0
Lua Makika	75332752	04/25/00	Subsurface	485	37	427	0	0
Lua Makika	75332752	12/22/99	Surface	10	11	0	0	0
Lua Makika	75332753	06/28/00	Subsurface	375	241	34	0	0
Lua Makika	75332753	08/24/00	Subsurface	8	5	0	0	0
Lua Makika	75332753	10/18/99	Surface	60	58	7	0	0
Lua Makika	75332754	08/10/00	Subsurface	4	2	0	0	0
Lua Makika	75332754	10/14/99	Surface	210	64	0	0	0
Lua Makika	75332754	11/03/99	Surface	30	0	34	0	0
Lua Makika	75332755	05/01/00	Subsurface	90	87	0	0	0
Lua Makika	75332755	05/08/00	Subsurface	7	0	7	0	0
Lua Makika	75332755	10/07/99	Surface	335	262	12	0	0
Lua Makika	75332755	11/02/99	Surface	15	4	7	0	0
Lua Makika	75332756	03/14/00	Subsurface	17	56	0	0	0
Lua Makika	75332756	01/12/99	Subsurface	109	113	0	0	0

UXO Remnant Summary  
Island Wide Summary

Work Area	GMU	Date	Source	Field Weight	Requiring Thermal Treatment (lbs)	Requiring Demil (lbs)	No Treatment Required (lbs)	Non-Hazardous Candle Material (lbs)
Lua Makika	75332756	10/07/99	Surface	15	10	1	0	0
Lua Makika	75332757	04/17/00	Subsurface	85	90	3	0	0
Lua Makika	75332758	09/30/99	Surface	25	15	7	0	0
Moaulanui	75332758	01/11/00	Subsurface	245	236	0	0	0
Moaulanui	75332759	04/22/03	Subsurface	70	20	10	16	0
Moaulanui	75332759	09/14/00	Surface	80	84	0	0	0
Moaulanui	75332759	10/02/00	Surface	4	3	0	0	0
Moaulanui	75332760	04/21/63	Subsurface	1,775	514	306	391	0
Moaulanui	75332760	02/06/04	Subsurface	10	0	0	10	0
Moaulanui	75332760	10/09/03	Surface	190	0	0	150	0
Moaulanui	75332760	10/19/00	Surface	105	84	0	0	0
Moaulanui	75332760	10/25/00	Surface	80	0	78	0	0
Moaulanui	75332761	04/22/03	Subsurface	775	224	133	170	0
Moaulanui	75332761	02/05/04	Subsurface	500	0	35	195	0
Moaulanui	75332761	02/12/04	Subsurface	15	0	15	0	0
Moaulanui	75332761	12/08/03	Subsurface	28	0	0	28	0
Moaulanui	75332761	10/18/00	Surface	345	660	286	0	0
Moaulanui	75332761	11/01/00	Surface	25	0	23	0	0
Moaulanui	75332761	10/07/03	Surface	95	0	0	95	0
Moaulanui	75332762	04/21/03	Subsurface	25	7	4	6	0
Moaulanui	75332762	04/14/03	Subsurface	140	40	22	28	0
Moaulanui	75332762	10/12/00	Surface	125	82	0	0	0
Moaulanui	75332762	10/06/03	Surface	3	2	0	0	0
Moaulanui	75332763	05/14/03	Subsurface	115	91	0	0	0
Moaulanui	75332763	10/02/00	Surface	85	64	20	0	0
Moaulanui	75332763	10/10/00	Surface	2	0	2	0	0
Moaulanui	75332764	06/03/03	Subsurface	110	94	0	0	0
Moaulanui	75332764	09/29/00	Surface	410	307	50	0	0
Moaulanui	75332765	06/18/02	Subsurface	15	14	0	0	0
Moaulanui	75332765	04/17/02	Subsurface	385	256	31	0	0
Moaulanui	75332765	04/25/02	Surface	5	0	6	0	0
Moaulanui	75332766	05/28/02	Subsurface	140	101	40	0	0
Moaulanui	75332766	06/27/02	Subsurface	25	21	0	0	0
Moaulanui	75332766	08/31/00	Surface	35	33	0	0	0
Moaulanui	75332767	01/23/01	Subsurface	190	143	25	0	0
Moaulanui	75332767	10/30/00	Surface	35	28	0	0	0
Moaulanui	75332768	11/28/00	Subsurface	40	19	7	0	0
Moaulanui	75332768	10/05/00	Surface	168	158	8	0	0
Hakioawa	75332769	10/12/00	Surface	70	73	11	0	0
Moaulanui	75332769	04/23/02	Subsurface	15	30	1	0	0
Moaulanui	75332769	08/19/02	BIP Generated	10	5	0	0	0
Hakioawa	75332770	10/16/01	Subsurface	10	14	0	0	0
Hakioawa	75332770	02/13/01	Subsurface	10	8	0	0	0
Hakioawa	75332770	12/07/00	Surface	65	41	3	0	0
Hakioawa	75332771	11/14/01	Subsurface	30	10	9	0	0

UXO Remnant Summary  
Island Wide Summary

Work Area	GMU	Date	Source	Field Weight	Requiring Thermal Treatment (lbs)	Requiring Demil (lbs)	No Treatment Required (lbs)	Non-Hazardous Candle Material (lbs)
Hakioawa	75332771	12/13/00	Surface	50	35	3	0	0
Hakioawa	75332772	04/04/02	Surface	35	30	0	0	0
Hakioawa	75332772	12/14/00	Surface	35	0	28	0	0
Hakioawa	75332772	12/19/00	Surface	7	0	5	0	0
Hakioawa	75332773	12/28/00	Surface	81	52	15	0	0
Hakioawa	75332774	12/21/00	Surface	150	97	25	0	0
Hakioawa	75332775	12/21/00	Surface	35	21	3	0	0
Hakioawa	75332776	07/18/01	Surface	40	24	4	0	0
Hakioawa	75332776	08/23/01	Surface	22	19	22	0	0
Hakioawa	75332777	08/23/01	Surface	1	1	0	0	0
Hakioawa	75332777	08/07/01	Surface	10	6	0	0	0
Hakioawa	75332778	08/23/01	Surface	1	0	1	0	0
Hakioawa	75332778	08/02/01	Surface	25	15	0	0	0
Hakioawa	75332779	08/13/01	Surface	5	5	0	0	0
Hakioawa	75332780	08/07/01	Surface	60	10	7	0	0
Hakioawa	75332781	08/23/01	Surface	7	0	12	0	0
Hakioawa	75332781	08/07/01	Surface	100	50	10	0	0
Hakioawa	75332782	08/01/01	Surface	195	117	0	0	0
Hakioawa	75332783	07/31/01	Surface	130	68	0	0	0
Hakioawa	75332784	08/23/01	Surface	28	10	6	0	0
Hakioawa	75332784	07/31/01	Surface	214	98	17	0	0
Hakioawa	75332786	03/19/01	Surface	965	1,171	301	0	0
Hakioawa	75332786	04/05/01	Surface	25	30	0	0	0
Hakioawa	75332787	04/19/01	Surface	10	10	0	0	0
Hakioawa	75332789	11/30/01	Surface	45	22	0	0	0
Hakioawa	75332789	12/05/01	Surface	2	2	0	0	0
Hakioawa	75332789	11/05/01	BIP Generated	2	1	0	0	0
Kuheeia	75332789	04/18/01	Surface	105	78	0	0	0
Kuheeia	75332790	06/28/01	Surface	35	18	0	0	0
Kuheeia	75332791	08/05/02	Surface	30	19	7	0	0
Kuheeia	75332791	03/01/01	Surface	35	15	0	0	0
Kuheeia	75332793	03/05/01	Surface	35	11	1	0	0
Kuheeia	75332793	08/06/02	Surface	20	12	5	0	0
Kuheeia	75332795	07/23/01	Surface	3	1	0	0	0
Kuheeia	75332795	06/21/01	Surface	25	12	0	0	0
Kuheeia	75332796	06/21/01	Surface	35	13	0	0	0
Kuheeia	75332797	06/14/01	Surface	35	18	0	0	0
Kuheeia	75332798	06/14/01	Surface	35	18	0	0	0
Kuheeia	75332799	07/11/01	Surface	45	30	0	0	0
Kanapou	75332800	06/04/02	Surface	2	0	2	0	0
Kuheeia	75332800	05/23/02	Surface	20	18	0	0	0
Kanapou	75342704	01/08/01	Surface	50	0	50	0	0
Kanapou	75342705	01/09/01	Surface	5	4	0	0	0
Kanapou	75342707	12/20/00	Surface	50	0	50	0	0
Kanapou	75342707	12/11/00	Surface	10	12	0	0	0

UXO Remnant Summary  
Island Wide Summary

Work Area	GMU	Date	Source	Field Weight	Requiring Thermal Treatment (lbs)	Requiring Demil (lbs)	No Treatment Required (lbs)	Non-Hazardous Candle Material (lbs)
Kanapou	75342708	12/21/00	Surface	5	4	0	0	0
Kanapou	75342709	02/24/00	Surface	1	1	0	0	0
Kanapou	75342709	02/16/00	Surface	20	17	0	0	0
Kanapou	75342710	02/17/00	Surface	60	40	24	0	0
Kanapou	75342711	02/08/00	Surface	105	32	70	0	0
Kanapou	75342712	02/08/00	Surface	15	19	0	0	0
Kanapou	75342713	02/08/00	Surface	35	31	0	0	0
Kanapou	75342714	01/18/00	Surface	7	14	0	0	0
Kanapou	75342715	02/18/00	Surface	15	16	0	0	0
Kanapou	75342716	01/17/00	Surface	35	27	0	0	0
Kanapou	75342717	01/13/00	Surface	35	28	0	0	0
Kanapou	75342718	01/13/00	Surface	100	42	63	0	0
Kanapou	75342719	01/06/00	Surface	190	89	64	0	0
Kanapou	75342719	01/11/00	Surface	1	2	0	0	0
Kanapou	75342719	01/24/00	Surface	20	21	0	0	0
Kanapou	75342720	01/04/00	Surface	300	159	60	0	0
Kanapou	75342720	01/10/00	Surface	7	0	7	0	0
Kanapou	75342721	02/08/00	Surface	2	3	0	0	0
Kanapou	75342721	01/03/00	Surface	70	79	7	0	0
Kanapou	75342722	01/03/00	Surface	202	196	26	0	0
Kanapou	75342722	01/06/00	Surface	114	40	73	0	0
Kanapou	75342723	01/03/00	Surface	105	93	0	0	0
Kanapou	75342723	01/10/00	Surface	50	0	47	0	0
Kanapou	75342723	03/14/00	Surface	40	0	36	0	0
Kanapou	75342724	02/07/00	Surface	155	46	66	0	0
Kanapou	75342725	02/07/00	Surface	245	116	9	0	0
Kanapou	75342725	03/14/00	Surface	25	0	23	0	0
Kanapou	75342726	02/02/00	Surface	148	84	3	0	0
Kanapou	75342727	02/02/00	Surface	100	102	4	0	0
Kanapou	75342728	11/21/00	Surface	25	0	25	0	0
Kanapou	75342728	02/02/00	Surface	140	112	0	0	0
Kanapou	75342729	01/31/00	Surface	40	26	0	0	0
Kanapou	75342730	01/31/00	Surface	37	25	1	0	0
Kanapou	75342731	01/31/00	Surface	25	25	0	0	0
Kanapou	75342732	06/28/01	Subsurface	600	552	0	0	0
Kanapou	75342732	01/31/00	Surface	100	0	60	0	0
Kanapou	75342733	01/31/00	Surface	15	23	1	0	0
Kanapou	75342734	02/07/00	Surface	30	22	4	0	0
Kanapou	75342736	02/08/00	Surface	80	79	2	0	0
Kanapou	75342737	02/17/00	Surface	15	9	0	0	0
Kanapou	75342738	01/31/01	Surface	10	7	2	0	0
Kanapou	75342738	02/17/00	Surface	8	3	0	0	0
Moaulanui	75342739	01/05/99	Surface	7	3	0	0	0
Moaulanui	75342740	12/24/03	Subsurface	5	0	0	3	0
Moaulanui	75342740	07/18/03	Subsurface	4	5	0	0	0



UXO Remnant Summary  
Island Wide Summary

Work Area	GMU	Date	Source	Field Weight	Requiring Thermal Treatment (lbs)	Requiring Demil (lbs)	No Treatment Required (lbs)	Non-Hazardous Candle Material (lbs)
Moaulanui	75342740	10/20/03	BIP Generated	120	14	101	0	0
Moaulanui	75342741	07/18/03	Subsurface	1	1	0	0	0
Moaulanui	75342741	03/22/00	Surface	10	7	0	0	0
Moaulanui	75342742	03/21/00	Surface	10	13	0	0	0
Moaulanui	75342743	08/28/03	Subsurface	20	8	0	0	0
Moaulanui	75342743	05/29/03	Subsurface	5	7	0	0	0
Moaulanui	75342743	03/21/00	Surface	20	27	0	0	0
Moaulanui	75342743	07/29/03	BIP Generated	85	10	85	12	0
Moaulanui	75342744	05/28/03	Subsurface	120	0	97	15	0
Moaulanui	75342744	07/07/03	Subsurface	5	4	0	0	0
Moaulanui	75342744	03/22/00	Surface	15	12	0	0	0
Moaulanui	75342745	05/21/03	Subsurface	25	0	22	0	0
Moaulanui	75342745	03/23/00	Surface	15	4	0	0	0
Lua Makika	75342746	05/21/03	Subsurface	10	1	3	2	0
Moaulanui	75342746	09/13/00	Surface	20	21	0	0	0
Lua Makika	75342747	05/17/00	Subsurface	45	12	0	0	0
Lua Makika	75342747	12/21/99	Surface	20	30	0	0	0
Lua Makika	75342748	02/23/00	Subsurface	237	209	68	0	0
Lua Makika	75342749	02/09/00	Subsurface	198	128	61	0	0
Lua Makika	75342750	08/15/00	Subsurface	1	2	0	0	0
Lua Makika	75342750	04/19/00	Subsurface	85	90	4	0	0
Lua Makika	75342750	12/27/99	Surface	20	23	0	0	0
Lua Makika	75342751	05/30/00	Subsurface	75	33	31	0	0
Lua Makika	75342751	08/09/00	Subsurface	1	1	0	0	0
Lua Makika	75342751	12/29/99	Surface	20	17	0	0	0
Lua Makika	75342752	08/24/00	Subsurface	4	2	0	0	0
Lua Makika	75342752	06/01/00	Subsurface	362	192	45	0	0
Lua Makika	75342752	04/19/00	Surface	115	50	81	0	0
Lua Makika	75342752	12/21/99	Surface	40	52	0	0	0
Lua Makika	75342753	04/04/00	Subsurface	14	0	16	0	0
Lua Makika	75342753	12/20/99	Subsurface	378	128	142	0	0
Lua Makika	75342753	09/28/00	Subsurface	9	15	0	0	0
Lua Makika	75342753	10/13/99	Surface	185	33	69	0	0
Lua Makika	75342754	08/24/00	Subsurface	19	6	0	0	0
Lua Makika	75342754	01/25/00	Subsurface	482	203	104	0	0
Lua Makika	75342754	10/14/99	Surface	141	40	46	0	0
Lua Makika	75342754	11/02/99	Surface	26	20	0	0	0
Lua Makika	75342755	06/05/00	Subsurface	1	0	1	0	0
Lua Makika	75342755	05/31/00	Subsurface	170	76	12	0	0
Lua Makika	75342755	11/03/99	Surface	5	4	0	0	0
Lua Makika	75342755	10/07/99	Surface	445	218	4	0	0
Lua Makika	75342756	06/01/00	Subsurface	130	91	14	0	0
Lua Makika	75342756	06/13/00	Subsurface	2	0	2	0	0
Lua Makika	75342756	11/03/99	Surface	28	0	29	0	0
Lua Makika	75342756	10/06/99	Surface	735	430	5	0	0

UXO Remnant Summary  
Island Wide Summary

Work Area	GMU	Date	Source	Field Weight	Requiring Thermal Treatment (lbs)	Requiring Demil (lbs)	No Treatment Required (lbs)	Non-Hazardous Candle Material (lbs)
Lua Makika	75342757	12/18/02	Subsurface	5	3	0	0	0
Lua Makika	75342757	04/18/00	Subsurface	56	40	0	0	0
Lua Makika	75342757	09/28/99	Surface	10	24	0	0	0
Lua Makika	75342758	04/24/00	Subsurface	2	4	0	0	0
Lua Makika	75342758	11/04/99	Surface	1	0	2	0	0
Lua Makika	75342758	09/29/99	Surface	10	7	4	0	0
Moaulanui	75342758	04/27/00	Subsurface	7	0	6	0	0
Moaulanui	75342759	05/08/03	Subsurface	229	9	6	88	0
Moaulanui	75342759	09/19/00	Surface	157	75	18	0	0
Moaulanui	75342759	10/11/00	Surface	5	3	0	0	0
Moaulanui	75342760	05/08/03	Subsurface	575	131	106	100	0
Moaulanui	75342760	12/22/03	Subsurface	10	0	0	7	0
Moaulanui	75342760	10/17/00	Surface	40	31	0	0	0
Moaulanui	75342760	07/29/03	BIP Generated	2	0	5	0	0
Moaulanui	75342760	10/02/03	BIP Generated	15	12	0	0	0
Moaulanui	75342761	06/18/03	Subsurface	2,003	761	520	721	0
Moaulanui	75342761	11/10/00	Surface	5	4	0	0	0
Moaulanui	75342761	07/01/03	Surface	1	0	1	0	0
Moaulanui	75342761	10/30/03	Surface	20	4	5	3	0
Moaulanui	75342761	11/01/00	Surface	350	100	50	0	0
Moaulanui	75342761	10/01/03	BIP Generated	15	5	0	0	0
Moaulanui	75342761	09/19/03	BIP Generated	1	0	0	1	0
Moaulanui	75342762	04/15/03	Subsurface	615	17	18	424	0
Moaulanui	75342762	12/04/03	Subsurface	20	14	0	0	0
Moaulanui	75342762	10/31/00	Surface	200	75	17	0	0
Moaulanui	75342762	08/25/03	BIP Generated	5	0	0	5	0
Moaulanui	75342763	04/10/03	Subsurface	240	110	45	84	0
Moaulanui	75342763	10/30/00	Surface	150	88	10	0	0
Moaulanui	75342763	11/08/00	Surface	10	0	8	0	0
Moaulanui	75342764	04/21/03	Subsurface	3	0	3	0	0
Moaulanui	75342764	04/10/03	Subsurface	140	64	27	49	0
Moaulanui	75342764	11/08/00	Surface	35	0	32	0	0
Moaulanui	75342765	06/20/02	Subsurface	9	9	0	0	0
Moaulanui	75342765	04/17/02	Subsurface	87	60	0	0	0
Moaulanui	75342765	04/25/02	Surface	25	0	22	0	0
Moaulanui	75342765	09/13/00	Surface	335	216	80	0	0
Moaulanui	75342766	05/22/02	Subsurface	350	230	14	0	0
Moaulanui	75342766	06/25/02	Subsurface	29	26	0	0	0
Moaulanui	75342766	06/25/02	Subsurface	29	26	0	0	0
Moaulanui	75342766	05/22/02	Subsurface	350	230	14	0	0
Moaulanui	75342766	09/13/00	Surface	420	277	107	0	0
Moaulanui	75342767	11/08/00	Surface	14	10	0	0	0
Moaulanui	75342767	06/05/01	Surface	13	10	9	0	0
Moaulanui	75342767	11/08/00	Surface	14	10	0	0	0
Moaulanui	75342768	01/23/01	Subsurface	73	28	38	0	0

UXO Remnant Summary  
Island Wide Summary

Work Area	GMU	Date	Source	Field Weight	Requiring Thermal Treatment (lbs)	Requiring Demil (lbs)	No Treatment Required (lbs)	Non-Hazardous Candle Material (lbs)
Moaulanui	75342768	10/30/00	Surface	15	7	0	0	0
Moaulanui	75342768	11/08/00	Surface	11	9	0	0	0
Hakioawa	75342769	10/17/00	Surface	100	68	0	0	0
Moaulanui	75342769	02/13/01	Subsurface	1	1	0	0	0
Moaulanui	75342769	10/17/00	Surface	100	68	0	0	0
Hakioawa	75342770	04/11/02	Subsurface	90	56	4	0	0
Hakioawa	75342770	12/13/00	Surface	120	51	89	0	0
Hakioawa	75342771	04/24/02	Subsurface	93	71	6	0	0
Hakioawa	75342771	05/08/02	Surface	3	0	3	0	0
Hakioawa	75342771	12/07/00	Surface	45	25	0	0	0
Hakioawa	75342772	05/20/02	Subsurface	81	36	34	0	0
Hakioawa	75342772	12/11/00	Surface	20	18	0	0	0
Hakioawa	75342773	11/27/00	Surface	125	74	23	0	0
Hakioawa	75342774	11/22/00	Surface	175	80	30	0	0
Hakioawa	75342775	11/21/00	Surface	210	187	36	0	0
Hakioawa	75342776	11/27/00	Surface	175	61	46	0	0
Hakioawa	75342776	12/12/00	Surface	15	11	0	0	0
Hakioawa	75342776	11/05/01	BIP Generated	20	16	0	0	0
Hakioawa	75342777	08/28/01	Surface	40	30	0	0	0
Hakioawa	75342777	09/24/01	Surface	1	0	1	0	0
Hakioawa	75342778	08/20/01	Surface	5	3	0	0	0
Hakioawa	75342778	09/24/01	Surface	3	0	3	0	0
Hakioawa	75342779	11/30/00	Surface	5	6	0	0	0
Hakioawa	75342780	08/20/01	Surface	35	25	1	0	0
Hakioawa	75342780	08/29/01	Surface	1	0	1	0	0
Hakioawa	75342782	03/26/01	Surface	35	30	1	0	0
Hakioawa	75342783	04/04/01	Surface	30	1	22	0	0
Hakioawa	75342784	04/04/01	Surface	7	0	4	0	0
Hakioawa	75342784	03/22/01	Surface	10	7	0	0	0
Hakioawa	75342785	07/04/01	Surface	35	25	0	0	0
Hakioawa	75342786	07/09/01	Surface	125	85	0	0	0
Hakioawa	75342787	07/04/01	Surface	115	40	25	0	0
Hakioawa	75342787	08/27/01	Surface	100	56	7	0	0
Hakioawa	75342787	08/28/01	Surface	29	25	1	0	0
Kuheeia	75342787	09/04/01	Surface	1	0	1	0	0
Kuheeia	75342788	08/13/01	Surface	70	41	0	0	0
Kuheeia	75342789	08/14/01	Surface	50	41	0	0	0
Kuheeia	75342790	07/02/01	Surface	35	21	0	0	0
Kuheeia	75342796	08/09/01	Surface	15	15	0	0	0
Kuheeia	75342797	08/09/01	Surface	25	20	0	0	0
Kuheeia	75342798	08/14/01	Surface	10	8	0	0	0
Kuheeia	75342799	07/19/01	Surface	95	53	0	0	0
Kanapou	75342800	05/30/02	Surface	25	12	0	0	0
Kanapou	75352705	01/05/01	Surface	95	67	0	0	0
Kanapou	75352706	01/16/01	Surface	55	38	3	0	0

UXO Remnant Summary  
Island Wide Summary

Work Area	GMU	Date	Source	Field Weight	Requiring Thermal Treatment (lbs)	Requiring Demil (lbs)	No Treatment Required (lbs)	Non-Hazardous Candle Material (lbs)
Kanapou	75352706	01/18/01	Surface	10	0	8	0	0
Kanapou	75352708	12/21/00	Surface	15	12	0	0	0
Kanapou	75352709	02/16/00	Surface	20	17	0	0	0
Kanapou	75352709	03/15/00	Surface	69	0	65	0	0
Kanapou	75352710	02/17/00	Surface	218	61	159	0	0
Kanapou	75352710	03/15/00	Surface	129	0	124	0	0
Kanapou	75352711	02/07/00	Surface	35	23	0	0	0
Kanapou	75352712	03/21/00	Surface	40	12	25	0	0
Kanapou	75352712	02/07/00	Surface	12	10	0	0	0
Kanapou	75352713	02/07/00	Surface	50	15	37	0	0
Kanapou	75352714	01/13/00	Surface	35	29	0	0	0
Kanapou	75352715	01/13/00	Surface	30	44	0	0	0
Kanapou	75352716	01/18/00	Surface	215	53	140	0	0
Kanapou	75352716	01/13/00	Surface	15	6	0	0	0
Kanapou	75352716	03/14/00	Surface	10	9	0	0	0
Kanapou	75352718	03/14/00	Surface	32	0	32	0	0
Kanapou	75352719	01/11/00	Surface	69	0	65	0	0
Kanapou	75352719	01/06/00	Surface	10	10	0	0	0
Kanapou	75352720	01/04/00	Surface	85	46	0	0	0
Kanapou	75352720	01/10/00	Surface	2	2	0	0	0
Kanapou	75352721	01/24/00	Surface	75	0	115	0	0
Kanapou	75352721	01/04/00	Surface	75	60	0	0	0
Kanapou	75352722	01/04/00	Surface	205	319	63	0	0
Kanapou	75352722	01/06/00	Surface	120	0	101	0	0
Kanapou	75352723	01/03/00	Surface	190	76	93	0	0
Kanapou	75352723	01/10/00	Surface	240	0	242	0	0
Kanapou	75352724	02/07/00	Surface	329	106	117	0	0
Kanapou	75352724	03/14/00	Surface	40	0	36	0	0
Kanapou	75352725	02/02/00	Surface	297	113	135	0	0
Kanapou	75352725	02/08/00	Surface	25	0	25	0	0
Kanapou	75352726	02/01/00	Surface	108	96	0	0	0
Kanapou	75352727	02/02/00	Surface	120	125	1	0	0
Kanapou	75352728	02/02/00	Surface	95	67	3	0	0
Kanapou	75352728	02/08/00	Surface	10	6	0	0	0
Kanapou	75352729	02/01/00	Surface	180	62	69	0	0
Kanapou	75352730	02/07/00	Surface	55	0	53	0	0
Kanapou	75352730	02/01/00	Surface	30	33	0	0	0
Kanapou	75352731	02/01/00	Surface	35	26	0	0	0
Kanapou	75352732	02/01/00	Surface	195	23	130	0	0
Kanapou	75352733	02/01/00	Surface	120	11	163	0	0
Kanapou	75352734	02/07/00	Surface	25	11	1	0	0
Kanapou	75352735	02/07/00	Surface	40	29	0	0	0
Kanapou	75352736	02/08/00	Surface	20	10	4	0	0
Kanapou	75352737	02/08/00	Surface	15	11	1	0	0
Kanapou	75352738	02/08/00	Surface	95	33	0	0	0

UXO Remnant Summary  
Island Wide Summary

Work Area	GMU	Date	Source	Field Weight	Requiring Thermal Treatment (lbs)	Requiring Demil (lbs)	No Treatment Required (lbs)	Non-Hazardous Candle Material (lbs)
Moaulanui	75352739	03/16/00	Surface	5	3	0	0	0
Moaulanui	75352740	07/18/03	Subsurface	1	1	0	0	0
Moaulanui	75352740	05/16/00	Surface	45	30	0	0	0
Moaulanui	75352740	05/22/00	Surface	69	0	64	0	0
Moaulanui	75352741	07/24/03	Subsurface	8	4	0	0	0
Moaulanui	75352741	05/16/00	Surface	15	10	0	0	0
Moaulanui	75352741	05/16/00	Surface	15	10	0	0	0
Moaulanui	75352742	03/20/00	Surface	40	35	0	0	0
Moaulanui	75352743	09/07/00	Subsurface	4	3	0	0	0
Moaulanui	75352743	03/20/00	Surface	20	17	0	0	0
Moaulanui	75352744	05/28/03	Subsurface	86	0	75	28	0
Moaulanui	75352744	04/05/00	Surface	20	37	0	0	0
Moaulanui	75352745	04/05/00	Surface	10	13	0	0	0
Lua Makika	75352746	05/22/03	Subsurface	200	0	174	0	0
Moaulanui	75352746	09/19/00	Surface	50	45	0	0	0
Moaulanui	75352746	10/02/00	Surface	5	4	0	0	0
Lua Makika	75352747	02/24/00	Subsurface	15	0	10	0	0
Lua Makika	75352747	11/22/99	Surface	5	5	0	0	0
Lua Makika	75352748	06/15/00	Subsurface	45	55	0	0	0
Lua Makika	75352748	11/22/99	Surface	10	3	2	0	0
Lua Makika	75352749	06/04/00	Subsurface	25	21	0	0	0
Lua Makika	75352749	08/09/00	Subsurface	20	9	1	0	0
Lua Makika	75352749	06/28/00	Surface	69	0	65	0	0
Lua Makika	75352749	11/22/99	Surface	10	10	0	0	0
Lua Makika	75352750	01/13/00	Subsurface	123	64	27	0	0
Lua Makika	75352750	11/09/99	Surface	35	25	0	0	0
Lua Makika	75352751	04/12/00	Subsurface	7	0	7	0	0
Lua Makika	75352751	02/08/00	Subsurface	259	98	176	0	0
Lua Makika	75352751	11/10/99	Surface	105	76	8	0	0
Lua Makika	75352752	12/28/99	Subsurface	48	52	5	0	0
Lua Makika	75352752	06/12/00	Subsurface	3	2	0	0	0
Lua Makika	75352753	02/23/00	Subsurface	208	121	19	0	0
Lua Makika	75352753	06/28/00	Subsurface	9	5	0	0	0
Lua Makika	75352753	11/22/99	Surface	90	18	24	0	0
Lua Makika	75352753	11/16/99	Surface	155	82	24	0	0
Lua Makika	75352753	09/03/99	BIP Generated	25	17	0	0	0
Lua Makika	75352754	01/12/00	Subsurface	205	88	128	0	0
Lua Makika	75352754	12/03/99	Surface	35	0	29	0	0
Lua Makika	75352755	10/16/00	Subsurface	2	2	0	0	0
Lua Makika	75352755	09/19/00	Subsurface	4	5	0	0	0
Lua Makika	75352755	04/27/00	Subsurface	317	289	138	0	0
Lua Makika	75352755	10/05/99	Surface	110	39	1	0	0
Lua Makika	75352756	12/03/99	Subsurface	1,230	0	1,000	0	0
Lua Makika	75352756	11/30/99	Subsurface	55	90	0	0	0
Lua Makika	75352756	10/05/99	Surface	11	10	0	0	0

UXO Remnant Summary  
Island Wide Summary

Work Area	GMU	Date	Source	Field Weight	Requiring Thermal Treatment (lbs)	Requiring Demil (lbs)	No Treatment Required (lbs)	Non-Hazardous Candle Material (lbs)
Lua Makika	75352757	06/05/00	Subsurface	25	0	35	0	0
Lua Makika	75352757	05/30/00	Subsurface	115	73	0	0	0
Lua Makika	75352757	02/01/02	Subsurface	2	1	0	0	0
Lua Makika	75352757	09/23/99	Surface	30	25	10	0	0
Lua Makika	75352758	10/12/00	Subsurface	7	7	0	0	0
Lua Makika	75352758	09/14/00	Subsurface	5	3	0	0	0
Lua Makika	75352758	05/31/00	Subsurface	125	75	49	0	0
Lua Makika	75352758	09/27/99	Surface	35	42	0	0	0
Moaulanui	75352758	06/05/00	Subsurface	10	0	11	0	0
Moaulanui	75352759	05/21/03	Subsurface	150	81	0	12	0
Moaulanui	75352759	06/02/03	Subsurface	25	2	5	11	0
Moaulanui	75352759	09/26/00	Surface	55	41	0	0	0
Moaulanui	75352759	10/11/00	Surface	11	7	0	0	0
Moaulanui	75352760	05/27/03	Subsurface	310	201	0	69	0
Moaulanui	75352760	09/22/03	Subsurface	27	12	0	0	0
Moaulanui	75352760	10/17/00	Surface	35	27	0	0	0
Moaulanui	75352761	06/17/03	Subsurface	101	31	34	36	0
Moaulanui	75352761	12/04/03	Subsurface	6	4	0	0	0
Moaulanui	75352761	09/19/03	BIP Generated	350	0	150	0	0
Moaulanui	75352762	04/15/03	Subsurface	285	51	0	181	0
Moaulanui	75352762	10/23/00	Surface	80	59	7	0	0
Moaulanui	75352763	05/13/03	Subsurface	285	64	53	49	0
Moaulanui	75352763	10/25/00	Surface	200	76	16	0	0
Moaulanui	75352764	04/10/03	Subsurface	30	1	3	12	0
Moaulanui	75352764	10/26/00	Surface	35	26	0	0	0
Moaulanui	75352764	11/09/00	Surface	80	0	43	0	0
Moaulanui	75352765	06/24/03	Subsurface	53	22	0	12	0
Moaulanui	75352765	11/20/00	Surface	25	0	20	0	0
Moaulanui	75352765	12/11/00	Surface	30	3	25	0	0
Moaulanui	75352765	10/01/03	BIP Generated	8	4	0	0	0
Moaulanui	75352765	09/19/03	BIP Generated	96	0	40	12	0
Moaulanui	75352766	06/10/03	Subsurface	20	6	7	7	0
Moaulanui	75352766	11/20/00	Surface	20	24	0	0	0
Moaulanui	75352767	06/19/03	Subsurface	25	0	25	0	0
Moaulanui	75352767	11/08/00	Surface	17	15	0	0	0
Moaulanui	75352768	05/28/02	Subsurface	15	17	0	0	0
Moaulanui	75352768	11/21/00	Surface	35	31	5	0	0
Hakioawa	75352769	04/24/02	Subsurface	3	2	1	0	0
Moaulanui	75352769	11/21/00	Surface	20	13	2	0	0
Moaulanui	75352769	11/27/00	Surface	13	0	8	0	0
Hakioawa	75352770	03/11/03	Surface	70	0	0	56	0
Hakioawa	75352771	11/29/00	Surface	70	51	5	0	0
Hakioawa	75352772	11/28/00	Surface	95	44	23	0	0
Hakioawa	75352773	11/28/00	Surface	35	21	5	0	0
Hakioawa	75352774	11/22/00	Surface	35	24	3	0	0

UXO Remnant Summary  
Island Wide Summary

Work Area	GMU	Date	Source	Field Weight	Requiring Thermal Treatment (lbs)	Requiring Demil (lbs)	No Treatment Required (lbs)	Non-Hazardous Candle Material (lbs)
Hakioawa	75352774	12/12/00	Surface	3	0	3	0	0
Hakioawa	75352774	06/06/01	Surface	65	48	0	0	0
Hakioawa	75352776	11/28/00	Surface	20	15	2	0	0
Hakioawa	75352778	09/24/01	Surface	2	0	1	0	0
Hakioawa	75352778	08/20/01	Surface	5	2	0	0	0
Hakioawa	75352779	11/28/00	Surface	30	21	2	0	0
Hakioawa	75352779	12/12/00	Surface	5	5	0	0	0
Hakioawa	75352780	08/29/01	Surface	1	0	1	0	0
Hakioawa	75352782	03/26/01	Surface	105	27	38	0	0
Hakioawa	75352782	04/04/01	Surface	7	0	3	0	0
Hakioawa	75352783	03/22/01	Surface	60	32	1	0	0
Hakioawa	75352784	03/22/01	Surface	35	26	1	0	0
Hakioawa	75352785	07/16/01	Surface	61	51	9	0	0
Hakioawa	75352786	09/04/01	Surface	1	0	1	0	0
Kuheeia	75352786	07/17/01	Surface	70	43	2	0	0
Kuheeia	75352787	07/26/01	Surface	120	68	7	0	0
Kuheeia	75352788	08/20/01	Surface	48	33	0	0	0
Kuheeia	75352788	09/04/01	Surface	3	0	3	0	0
Kuheeia	75352789	09/04/01	Surface	1	0	1	0	0
Kuheeia	75352789	08/21/01	Surface	15	10	0	0	0
Kuheeia	75352790	07/02/01	Surface	35	23	0	0	0
Kuheeia	75352791	04/16/01	Surface	350	197	12	0	0
Kuheeia	75352795	08/08/01	Surface	25	19	0	0	0
Kuheeia	75352796	08/08/01	Surface	25	20	0	0	0
Kuheeia	75352797	07/26/01	Surface	35	26	0	0	0
Kuheeia	75352798	10/10/01	Surface	1	1	0	0	0
Kuheeia	75352798	07/26/01	Surface	35	23	0	0	0
Kuheeia	75352799	07/19/01	Surface	100	72	7	0	0
Kanapou	75352800	06/20/02	Surface	20	16	0	0	0
Kanapou	75362705	01/08/01	Surface	55	0	51	0	0
Kanapou	75362705	12/29/00	Surface	15	10	0	0	0
Kanapou	75362706	12/29/00	Surface	78	54	10	0	0
Kanapou	75362706	01/08/01	Surface	69	0	69	0	0
Kanapou	75362706	03/27/01	BIP Generated	80	6	61	0	0
Kanapou	75362707	12/20/00	Surface	10	8	3	0	0
Kanapou	75362708	12/07/00	Surface	70	46	10	0	0
Kanapou	75362709	03/16/00	Surface	85	26	64	0	0
Kanapou	75362710	03/16/00	Surface	10	10	0	0	0
Kanapou	75362711	03/07/00	Surface	529	436	161	0	0
Kanapou	75362711	05/09/00	Surface	7	0	7	0	0
Kanapou	75362712	03/21/00	Surface	120	53	79	0	0
Kanapou	75362713	03/06/00	Surface	10	3	0	0	0
Kanapou	75362714	02/01/00	Surface	70	43	0	0	0
Kanapou	75362714	03/15/00	Surface	50	0	56	0	0
Kanapou	75362715	03/15/00	Surface	69	0	64	0	0

UXO Remnant Summary  
Island Wide Summary

Work Area	GMU	Date	Source	Field Weight	Requiring Thermal Treatment (lbs)	Requiring Demil (lbs)	No Treatment Required (lbs)	Non-Hazardous Candle Material (lbs)
Kanapou	75362715	02/01/00	Surface	45	37	0	0	0
Kanapou	75362716	02/01/00	Surface	80	56	0	0	0
Kanapou	75362717	02/07/00	Surface	440	114	240	0	0
Kanapou	75362718	03/15/00	Surface	69	0	64	0	0
Kanapou	75362718	02/03/00	Surface	50	29	6	0	0
Kanapou	75362719	01/12/00	Surface	90	13	0	0	0
Kanapou	75362720	01/11/00	Surface	137	80	0	0	0
Kanapou	75362721	01/11/00	Surface	181	73	79	0	0
Kanapou	75362722	01/06/00	Surface	270	104	132	0	0
Kanapou	75362723	01/27/00	Surface	25	0	25	0	0
Kanapou	75362723	01/11/00	Surface	217	95	64	0	0
Kanapou	75362725	12/27/99	Surface	440	362	0	0	0
Kanapou	75362726	01/03/00	Surface	75	0	60	0	0
Kanapou	75362726	12/22/99	Surface	47	20	7	0	0
Kanapou	75362727	01/03/00	Surface	41	10	20	0	0
Kanapou	75362727	12/22/99	Surface	145	49	0	0	0
Kanapou	75362728	12/22/99	Surface	60	14	10	0	0
Kanapou	75362729	11/30/99	Surface	100	10	6	0	0
Kanapou	75362730	12/08/99	Surface	100	0	70	0	0
Kanapou	75362730	11/30/99	Surface	15	15	0	0	0
Kanapou	75362731	11/29/99	Surface	15	63	10	0	0
Kanapou	75362731	12/08/99	Surface	100	0	60	0	0
Kanapou	75362732	11/27/99	Surface	15	29	4	0	0
Kanapou	75362733	11/29/99	Surface	20	42	0	0	0
Kanapou	75362734	11/29/99	Surface	15	15	0	0	0
Kanapou	75362735	11/29/99	Surface	25	15	51	0	0
Kanapou	75362735	12/08/99	Surface	100	69	184	0	0
Kanapou	75362736	11/29/99	Surface	10	10	0	0	0
Kanapou	75362737	12/29/99	Surface	50	20	20	0	0
Kanapou	75362737	01/24/00	Surface	1	1	0	0	0
Kanapou	75362737	12/01/99	Surface	40	37	0	0	0
Kanapou	75362737	12/01/99	Surface	115	68	0	0	0
Kanapou	75362738	12/03/99	Surface	10	11	0	0	0
Kanapou	75362738	12/13/99	Surface	70	0	69	0	0
Moaulanui	75362739	03/20/00	Surface	20	23	0	0	0
Moaulanui	75362740	07/18/03	Surface	2	1	0	0	0
Moaulanui	75362740	03/16/00	Surface	20	16	0	0	0
Moaulanui	75362741	07/18/03	Subsurface	7	4	0	0	0
Moaulanui	75362741	03/16/00	Surface	30	32	0	0	0
Moaulanui	75362742	06/02/03	Subsurface	2	4	0	0	0
Moaulanui	75362742	03/20/00	Surface	35	32	0	0	0
Moaulanui	75362743	08/15/00	Subsurface	15	12	0	0	0
Moaulanui	75362743	03/20/00	Surface	20	17	0	0	0
Moaulanui	75362744	08/27/03	Subsurface	3	2	0	0	0
Moaulanui	75362745	08/27/03	Subsurface	10	7	0	0	0



UXO Remnant Summary  
Island Wide Summary

Work Area	GMU	Date	Source	Field Weight	Requiring Thermal Treatment (lbs)	Requiring Demil (lbs)	No Treatment Required (lbs)	Non-Hazardous Candle Material (lbs)
Moaulanui	75362745	05/21/03	Subsurface	1	1	0	0	0
Moaulanui	75362745	04/05/00	Surface	20	22	0	0	0
Lua Makika	75362746	08/27/03	Subsurface	12	1	10	0	0
Moaulanui	75362746	05/27/03	Subsurface	2	4	0	0	0
Moaulanui	75362746	12/06/01	Surface	45	18	0	0	0
Moaulanui	75362746	12/12/01	Surface	5	0	5	0	0
Lua Makika	75362747	11/08/99	Surface	15	21	0	0	0
Lua Makika	75362748	10/03/00	Subsurface	2	2	0	0	0
Lua Makika	75362748	06/29/00	Subsurface	10	0	8	0	0
Lua Makika	75362748	11/15/99	Surface	10	12	0	0	0
Lua Makika	75362749	11/16/99	Surface	25	24	0	0	0
Lua Makika	75362750	01/19/00	Subsurface	57	52	0	0	0
Lua Makika	75362750	11/09/99	Surface	25	13	5	0	0
Lua Makika	75362751	01/20/00	Subsurface	82	54	37	0	0
Lua Makika	75362751	11/09/99	Surface	25	25	2	0	0
Lua Makika	75362752	08/16/00	Subsurface	1	3	0	0	0
Lua Makika	75362752	06/29/00	Subsurface	110	59	0	0	0
Lua Makika	75362753	06/01/00	Subsurface	240	134	27	0	0
Lua Makika	75362753	08/22/00	Subsurface	3	3	0	0	0
Lua Makika	75362753	11/18/99	Surface	10	28	0	0	0
Lua Makika	75362754	01/26/00	Subsurface	170	63	100	0	0
Lua Makika	75362754	06/12/00	Subsurface	2	1	0	0	0
Lua Makika	75362754	11/18/99	Surface	20	17	0	0	0
Lua Makika	75362754	03/06/00	BIP Generated	45	30	0	0	0
Lua Makika	75362754	03/22/00	BIP Generated	55	41	0	0	0
Lua Makika	75362755	04/29/02	Subsurface	35	36	0	0	0
Lua Makika	75362755	11/01/00	Subsurface	3	8	0	0	0
Lua Makika	75362755	02/01/02	Subsurface	3	3	0	0	0
Lua Makika	75362755	12/01/99	Subsurface	43	31	0	0	0
Lua Makika	75362755	10/04/99	Surface	10	18	0	0	0
Lua Makika	75362755	08/22/00	Surface	50	24	0	0	0
Lua Makika	75362756	04/20/00	Subsurface	156	113	19	0	0
Lua Makika	75362756	09/20/00	Subsurface	5	5	0	0	0
Lua Makika	75362756	10/04/99	Surface	13	12	1	0	0
Lua Makika	75362757	07/21/99	Subsurface	117	45	46	0	0
Lua Makika	75362757	12/20/99	Subsurface	1	2	0	0	0
Lua Makika	75362757	09/09/99	Subsurface	70	17	46	0	0
Lua Makika	75362757	03/18/99	Surface	25	37	0	0	0
Lua Makika	75362757	03/04/99	Surface	45	37	0	0	0
Lua Makika	75362758	09/08/99	Subsurface	10	6	0	0	0
Lua Makika	75362758	07/29/99	Subsurface	177	121	8	0	0
Moaulanui	75362758	03/01/99	Surface	35	26	0	0	0
Moaulanui	75362759	05/21/03	Subsurface	35	8	0	20	0
Moaulanui	75362759	06/02/03	Subsurface	25	2	5	12	0
Moaulanui	75362759	09/21/00	Surface	75	61	0	0	0

UXO Remnant Summary  
Island Wide Summary

Work Area	GMU	Date	Source	Field Weight	Requiring Thermal Treatment (lbs)	Requiring Demil (lbs)	No Treatment Required (lbs)	Non-Hazardous Candle Material (lbs)
Moaulanui	75362759	10/11/00	Surface	1	1	0	0	0
Moaulanui	75362760	05/12/03	Subsurface	52	13	0	36	0
Moaulanui	75362760	10/18/00	Surface	40	47	0	0	0
Moaulanui	75362760	07/29/03	BIP Generated	3	0	6	0	0
Moaulanui	75362760	10/02/03	BIP Generated	25	23	0	0	0
Moaulanui	75362761	05/12/03	Subsurface	35	0	35	0	0
Moaulanui	75362761	08/19/02	Subsurface	3,000	21	1,780	0	0
Moaulanui	75362762	09/16/03	Subsurface	4	2	0	2	0
Moaulanui	75362762	05/12/03	Subsurface	70	3	2	28	0
Moaulanui	75362762	10/25/00	Surface	10	11	0	0	0
Moaulanui	75362762	10/06/03	BIP Generated	10	8	0	0	0
Moaulanui	75362763	05/12/03	Subsurface	20	0	20	0	0
Moaulanui	75362763	03/07/01	Surface	95	121	12	0	0
Moaulanui	75362764	05/14/03	Subsurface	173	16	0	121	0
Moaulanui	75362764	10/31/00	Surface	5	3	0	0	0
Moaulanui	75362765	06/11/03	Subsurface	14	0	6	0	0
Moaulanui	75362765	10/25/00	Surface	3	0	3	0	0
Moaulanui	75362765	11/08/00	Surface	9	7	0	0	0
Moaulanui	75362766	07/23/03	Subsurface	35	21	0	0	0
Moaulanui	75362766	10/26/00	Surface	95	74	0	0	0
Moaulanui	75362767	06/11/03	Subsurface	115	34	14	18	0
Moaulanui	75362768	04/15/02	Subsurface	77	49	1	0	0
Moaulanui	75362768	11/14/00	Surface	40	31	2	0	0
Moaulanui	75362768	12/27/00	Surface	25	0	23	0	0
Hakioawa	75362769	05/30/02	Subsurface	15	15	0	0	0
Hakioawa	75362770	11/21/00	Surface	140	50	6	0	0
Hakioawa	75362771	11/20/00	Surface	15	12	0	0	0
Hakioawa	75362772	10/17/01	Surface	1	0	1	0	0
Hakioawa	75362772	08/09/01	Surface	45	21	2	0	0
Hakioawa	75362774	11/15/00	Surface	35	22	3	0	0
Hakioawa	75362775	11/22/00	Surface	45	26	5	0	0
Hakioawa	75362779	12/05/00	Surface	35	28	0	0	0
Hakioawa	75362785	07/23/01	Surface	60	54	0	0	0
Hakioawa	75362785	10/24/01	Surface	1	0	1	0	0
Hakioawa	75362785	10/16/01	Surface	20	18	0	0	0
Hakioawa	75362785	08/13/01	Surface	10	3	0	0	0
Hakioawa	75362785	08/29/01	Surface	2	0	2	0	0
Kuheeia	75362786	07/23/01	Surface	20	6	0	0	0
Kuheeia	75362787	08/29/01	Surface	3	0	3	0	0
Kuheeia	75362787	07/26/01	Surface	15	12	0	0	0
Kuheeia	75362788	05/15/01	Surface	55	50	0	0	0
Kuheeia	75362794	04/26/01	Surface	60	41	0	0	0
Kuheeia	75362795	07/18/02	Surface	10	0	0	7	0
Kuheeia	75362796	06/20/02	Surface	15	11	0	0	0
Kuheeia	75362797	06/20/02	Surface	10	8	0	0	0

UXO Remnant Summary  
Island Wide Summary

Work Area	GMU	Date	Source	Field Weight	Requiring Thermal Treatment (lbs)	Requiring Demil (lbs)	No Treatment Required (lbs)	Non-Hazardous Candle Material (lbs)
Kuheeia	75362798	06/20/02	Surface	15	12	0	0	0
Kuheeia	75362799	06/13/02	Surface	20	14	0	0	0
Kanapou	75362800	06/26/02	Surface	2	0	2	0	0
Kuheeia	75362800	06/13/02	Surface	10	6	0	0	0
Kanapou	75372705	01/18/01	Surface	28	0	26	0	0
Kanapou	75372706	01/09/01	Surface	75	68	0	0	0
Kanapou	75372707	12/19/00	Surface	138	0	138	0	0
Kanapou	75372707	12/14/00	Surface	15	8	5	0	0
Kanapou	75372708	12/12/00	Surface	40	27	6	0	0
Kanapou	75372708	07/19/01	BIP Generated	69	0	65	0	0
Kanapou	75372709	03/02/00	Surface	89	77	0	0	0
Kanapou	75372710	03/20/00	Surface	25	26	0	0	0
Kanapou	75372711	05/09/00	Surface	69	0	64	0	0
Kanapou	75372711	03/07/00	Surface	146	104	54	0	0
Kanapou	75372712	03/21/00	Surface	130	42	93	0	0
Kanapou	75372712	05/09/00	Surface	3	0	3	0	0
Kanapou	75372713	03/06/00	Surface	61	18	22	0	0
Kanapou	75372714	02/03/00	Surface	30	27	0	0	0
Kanapou	75372715	02/02/00	Surface	62	54	0	0	0
Kanapou	75372716	02/02/00	Surface	45	62	0	0	0
Kanapou	75372717	02/02/00	Surface	70	39	3	0	0
Kanapou	75372717	03/15/00	Surface	15	0	14	0	0
Kanapou	75372718	02/03/00	Surface	960	335	210	0	0
Kanapou	75372718	03/15/00	Surface	109	27	79	0	0
Kanapou	75372719	01/20/00	Surface	76	50	0	0	0
Kanapou	75372720	01/11/00	Surface	91	75	0	0	0
Kanapou	75372721	01/01/00	Surface	188	89	54	0	0
Kanapou	75372722	01/06/00	Surface	80	67	0	0	0
Kanapou	75372722	01/11/00	Surface	25	0	20	0	0
Kanapou	75372723	01/27/00	Surface	138	0	128	0	0
Kanapou	75372723	01/10/00	Surface	149	131	24	0	0
Kanapou	75372724	12/20/99	Surface	300	109	215	0	0
Kanapou	75372725	12/29/99	Surface	1	1	0	0	0
Kanapou	75372726	12/21/99	Surface	140	50	2	0	0
Kanapou	75372727	12/21/99	Surface	190	77	2	0	0
Kanapou	75372728	12/27/99	Surface	60	20	0	0	0
Kanapou	75372729	12/15/99	Surface	65	0	64	0	0
Kanapou	75372729	11/30/99	Surface	37	34	3	0	0
Kanapou	75372730	11/30/99	Surface	8	17	0	0	0
Kanapou	75372731	11/29/99	Surface	35	30	0	0	0
Kanapou	75372732	11/30/99	Surface	38	66	6	0	0
Kanapou	75372733	04/24/00	Surface	13	0	13	0	0
Kanapou	75372733	11/29/99	Surface	10	31	0	0	0
Kanapou	75372733	12/29/99	Surface	35	43	0	0	0
Kanapou	75372733	11/30/99	Surface	10	8	0	0	0

UXO Remnant Summary  
Island Wide Summary

Work Area	GMU	Date	Source	Field Weight	Requiring Thermal Treatment (lbs)	Requiring Demil (lbs)	No Treatment Required (lbs)	Non-Hazardous Candle Material (lbs)
Kanapou	75372734	12/07/99	Surface	30	13	9	0	0
Kanapou	75372735	12/07/99	Surface	70	31	1	0	0
Kanapou	75372736	12/07/99	Surface	25	25	0	0	0
Kanapou	75372736	12/14/99	Surface	10	5	5	0	0
Kanapou	75372737	12/13/99	Surface	60	0	63	0	0
Kanapou	75372737	12/08/99	Surface	75	24	7	0	0
Kanapou	75372738	12/15/99	Surface	75	43	0	0	0
Kanapou	75372738	12/03/99	Surface	5	5	0	0	0
Moaulanui	75372739	03/15/00	Surface	10	5	1	0	0
Moaulanui	75372740	07/18/03	Subsurface	2	2	0	0	0
Moaulanui	75372740	03/15/00	Surface	77	33	24	0	0
Moaulanui	75372740	04/19/00	Surface	7	0	7	0	0
Moaulanui	75372741	07/18/03	Subsurface	11	9	0	0	0
Moaulanui	75372741	03/15/00	Surface	20	23	0	0	0
Moaulanui	75372742	06/02/03	Subsurface	1	2	0	0	0
Moaulanui	75372742	03/24/00	Surface	10	10	0	0	0
Moaulanui	75372743	06/19/01	Subsurface	100	78	8	0	0
Moaulanui	75372743	03/14/00	Surface	10	6	0	0	0
Moaulanui	75372744	05/28/03	Subsurface	20	11	20	0	0
Moaulanui	75372744	04/05/00	Surface	25	23	0	0	0
Lua Makika	75372745	08/12/03	Subsurface	6	4	0	0	0
Moaulanui	75372745	05/27/03	Subsurface	22	0	15	15	0
Moaulanui	75372745	04/05/00	Surface	25	22	0	0	0
Lua Makika	75372746	11/01/00	Subsurface	9	8	0	0	0
Lua Makika	75372746	02/03/00	Surface	40	12	54	0	0
Lua Makika	75372747	05/31/00	Subsurface	6	13	0	0	0
Lua Makika	75372747	02/16/99	Surface	35	50	0	0	0
Lua Makika	75372748	10/18/00	Subsurface	78	53	0	0	0
Lua Makika	75372748	10/19/99	Subsurface	15	10	0	0	0
Lua Makika	75372748	02/22/99	Surface	5	8	0	0	0
Lua Makika	75372749	08/16/00	Subsurface	1	3	0	0	0
Lua Makika	75372749	02/18/99	Surface	10	14	0	0	0
Lua Makika	75372750	06/20/00	Subsurface	50	0	48	0	0
Lua Makika	75372750	10/19/00	Subsurface	1	1	0	0	0
Lua Makika	75372750	08/02/00	Subsurface	5	8	0	0	0
Lua Makika	75372750	02/18/99	Surface	5	8	0	0	0
Lua Makika	75372751	10/20/99	Subsurface	85	71	0	0	0
Lua Makika	75372751	03/03/99	Surface	10	17	0	0	0
Lua Makika	75372752	08/12/99	Subsurface	10	7	0	0	0
Lua Makika	75372752	03/08/99	Surface	10	12	0	0	0
Lua Makika	75372753	12/06/99	Subsurface	40	35	0	0	0
Lua Makika	75372753	10/05/00	Subsurface	4	3	0	0	0
Lua Makika	75372753	08/27/99	Surface	15	22	0	0	0
Lua Makika	75372753	03/09/99	Surface	10	5	0	0	0
Lua Makika	75372753	01/18/00	BIP Generated	20	32	0	0	0

UXO Remnant Summary  
Island Wide Summary

Work Area	GMU	Date	Source	Field Weight	Requiring Thermal Treatment (lbs)	Requiring Demil (lbs)	No Treatment Required (lbs)	Non-Hazardous Candle Material (lbs)
Lua Makika	75372754	09/03/99	Subsurface	30	113	0	0	0
Lua Makika	75372754	08/12/99	Subsurface	50	37	0	0	0
Lua Makika	75372754	03/08/99	Surface	20	32	0	0	0
Lua Makika	75372755	08/10/99	Subsurface	242	68	121	0	0
Lua Makika	75372755	03/08/99	Surface	35	15	5	0	0
Lua Makika	75372756	02/01/02	Subsurface	11	19	2	0	0
Lua Makika	75372756	07/26/99	Subsurface	220	129	16	0	0
Lua Makika	75372756	03/02/99	Surface	35	31	12	0	0
Lua Makika	75372757	07/22/99	Subsurface	85	109	28	0	0
Lua Makika	75372757	03/03/99	Surface	38	53	0	0	0
Lua Makika	75372758	10/10/00	Subsurface	2	2	0	0	0
Lua Makika	75372758	10/03/00	Subsurface	5	7	0	0	0
Lua Makika	75372758	03/01/99	Surface	80	50	1	0	0
Moaulanui	75372758	08/18/99	Subsurface	115	17	77	0	0
Moaulanui	75372759	09/21/00	Surface	215	179	8	0	0
Moaulanui	75372759	10/11/00	Surface	1	1	0	0	0
Moaulanui	75372760	10/18/00	Surface	60	53	0	0	0
Moaulanui	75372760	10/23/00	Surface	1	1	0	0	0
Moaulanui	75372761	10/26/00	Surface	25	21	0	0	0
Moaulanui	75372762	10/26/00	Surface	35	21	6	0	0
Moaulanui	75372762	11/10/00	Surface	57	10	23	0	0
Moaulanui	75372763	10/24/00	Surface	25	18	3	0	0
Moaulanui	75372764	10/30/00	Surface	5	4	0	0	0
Hakioawa	75372767	11/09/00	Surface	1	1	0	0	0
Moaulanui	75372767	11/01/00	Surface	30	23	0	0	0
Hakioawa	75372770	03/28/02	Surface	1	1	0	0	0
Hakioawa	75372770	11/21/00	Surface	35	21	2	0	0
Hakioawa	75372771	11/20/00	Surface	110	73	23	0	0
Hakioawa	75372771	11/27/00	Surface	1	0	2	0	0
Hakioawa	75372772	01/16/00	Surface	130	39	4	0	0
Hakioawa	75372776	12/12/00	Surface	15	16	0	0	0
Hakioawa	75372778	11/29/00	Surface	95	35	12	0	0
Hakioawa	75372780	03/12/01	Surface	10	10	6	0	0
Hakioawa	75372785	08/08/01	Surface	15	19	0	0	0
Hakioawa	75372786	08/29/01	Surface	1	0	2	0	0
Kuheeia	75372786	08/02/01	Surface	55	33	0	0	0
Kuheeia	75372787	08/07/01	Surface	15	16	0	0	0
Kuheeia	75372788	08/07/01	Surface	40	34	0	0	0
Kuheeia	75372790	05/10/01	Surface	110	79	0	0	0
Kuheeia	75372792	05/03/01	Surface	25	17	0	0	0
Kuheeia	75372793	04/19/01	Surface	10	8	0	0	0
Kuheeia	75372794	04/19/01	Surface	25	0	22	0	0
Kuheeia	75372795	07/18/02	Surface	10	8	0	0	0
Kuheeia	75372796	06/22/02	Surface	125	112	4	0	0
Kuheeia	75372796	08/14/02	Surface	1	0	1	0	0

UXO Remnant Summary  
Island Wide Summary

Work Area	GMU	Date	Source	Field Weight	Requiring Thermal Treatment (lbs)	Requiring Demil (lbs)	No Treatment Required (lbs)	Non-Hazardous Candle Material (lbs)
Kuheeia	75372797	06/27/02	Surface	25	16	2	0	0
Kanapou	75372799	06/06/02	Surface	35	21	2	0	0
Kanapou	75382705	09/13/00	Surface	53	57	0	0	0
Kanapou	75382706	09/13/00	Surface	169	40	80	0	0
Kanapou	75382706	09/18/00	Surface	69	0	67	0	0
Kanapou	75382707	01/10/01	Surface	20	25	0	0	0
Kanapou	75382708	01/10/01	Surface	10	10	0	0	0
Kanapou	75382709	05/17/00	Surface	120	0	130	0	0
Kanapou	75382709	03/29/00	Surface	56	57	0	0	0
Kanapou	75382710	03/23/00	Surface	61	13	12	0	0
Kanapou	75382711	03/07/00	Surface	160	93	70	0	0
Kanapou	75382712	03/21/00	Surface	85	64	0	0	0
Kanapou	75382713	05/17/00	Surface	50	0	48	0	0
Kanapou	75382713	04/24/00	Surface	15	15	0	0	0
Kanapou	75382714	02/02/00	Surface	65	57	0	0	0
Kanapou	75382715	01/24/00	Surface	10	16	0	0	0
Kanapou	75382715	05/15/00	Surface	7	0	6	0	0
Kanapou	75382715	06/22/00	BIP Generated	85	19	54	0	0
Kanapou	75382716	05/15/00	Surface	20	0	20	0	0
Kanapou	75382716	01/24/00	Surface	305	19	278	0	0
Kanapou	75382717	02/02/00	Surface	95	57	0	0	0
Kanapou	75382718	01/25/00	Surface	10	15	0	0	0
Kanapou	75382719	01/12/00	Surface	35	27	0	0	0
Kanapou	75382720	01/11/00	Surface	82	50	0	0	0
Kanapou	75382721	01/10/00	Surface	85	26	0	0	0
Kanapou	75382721	04/06/00	Surface	20	11	0	0	0
Kanapou	75382722	01/10/00	Surface	50	37	0	0	0
Kanapou	75382722	01/27/00	Surface	55	0	48	0	0
Kanapou	75382723	01/10/00	Surface	60	41	0	0	0
Kanapou	75382724	12/28/99	Surface	261	118	65	0	0
Kanapou	75382724	01/17/01	Surface	6	7	0	0	0
Kanapou	75382724	12/29/99	Surface	7	0	7	0	0
Kanapou	75382725	12/29/99	Surface	71	8	65	0	0
Kanapou	75382725	12/22/99	Surface	59	116	2	0	0
Kanapou	75382726	12/22/99	Surface	50	32	0	0	0
Kanapou	75382727	01/24/00	Surface	30	23	0	0	0
Kanapou	75382727	05/11/00	Surface	76	0	76	0	0
Kanapou	75382728	01/31/00	Surface	10	7	0	0	0
Kanapou	75382729	12/09/99	Surface	50	0	42	0	0
Kanapou	75382729	12/01/99	Surface	5	3	0	0	0
Kanapou	75382729	12/03/99	Surface	35	74	0	0	0
Kanapou	75382729	12/01/99	Surface	5	3	0	0	0
Kanapou	75382729	12/09/99	Surface	50	0	42	0	0
Kanapou	75382730	12/01/99	Surface	5	4	0	0	0
Kanapou	75382731	12/01/99	Surface	10	11	0	0	0

UXO Remnant Summary  
Island Wide Summary

Work Area	GMU	Date	Source	Field Weight	Requiring Thermal Treatment (lbs)	Requiring Demil (lbs)	No Treatment Required (lbs)	Non-Hazardous Candle Material (lbs)
Kanapou	75382732	12/13/99	Surface	40	0	38	0	0
Kanapou	75382732	12/01/99	Surface	2	0	8	0	0
Kanapou	75382733	12/01/99	Surface	10	8	0	0	0
Kanapou	75382734	12/01/99	Surface	5	10	1	0	0
Kanapou	75382736	11/26/99	Surface	5	3	0	0	0
Kanapou	75382737	12/01/99	Surface	25	19	0	0	0
Kanapou	75382738	12/01/99	Surface	20	15	2	0	0
Moaulanui	75382739	03/15/00	Surface	10	10	0	0	0
Moaulanui	75382740	09/06/00	Subsurface	2	1	0	0	0
Moaulanui	75382740	04/19/00	Surface	25	0	25	0	0
Moaulanui	75382740	03/15/00	Surface	46	37	0	0	0
Moaulanui	75382741	07/18/03	Subsurface	2	2	0	0	0
Moaulanui	75382741	03/15/00	Surface	85	16	64	0	0
Moaulanui	75382742	03/14/00	Surface	20	9	0	0	0
Moaulanui	75382743	08/31/00	Subsurface	40	0	34	0	0
Moaulanui	75382743	03/14/00	Surface	5	5	0	0	0
Moaulanui	75382744	04/06/00	Surface	5	7	0	0	0
Lua Makika	75382745	05/27/03	Subsurface	1	2	0	0	0
Moaulanui	75382745	04/06/00	Surface	10	7	0	0	0
Lua Makika	75382746	10/30/00	Subsurface	1	1	0	0	0
Lua Makika	75382747	10/17/00	Subsurface	2	2	0	0	0
Lua Makika	75382747	08/21/00	Subsurface	40	18	0	0	0
Lua Makika	75382747	10/17/00	Subsurface	2	2	0	0	0
Lua Makika	75382747	08/21/00	Subsurface	40	18	0	0	0
Lua Makika	75382747	02/16/99	Surface	25	32	0	0	0
Lua Makika	75382748	10/18/00	Subsurface	56	14	21	0	0
Lua Makika	75382748	08/16/00	Subsurface	4	2	0	0	0
Lua Makika	75382748	03/10/99	Surface	20	13	0	0	0
Lua Makika	75382748	07/07/99	BIP Generated	13	0	19	0	0
Lua Makika	75382749	10/19/99	Subsurface	1	18	0	0	0
Lua Makika	75382749	03/10/99	Surface	15	11	0	0	0
Lua Makika	75382750	06/08/00	Subsurface	14	16	1	0	0
Lua Makika	75382750	10/19/00	Subsurface	1	1	0	0	0
Lua Makika	75382750	03/09/99	Surface	35	32	2	0	0
Lua Makika	75382750	03/09/99	Surface	35	32	2	0	0
Lua Makika	75382751	10/05/00	Subsurface	1	1	1	0	0
Lua Makika	75382751	12/07/99	Subsurface	47	90	6	0	0
Lua Makika	75382751	02/22/99	Surface	10	22	9	0	0
Lua Makika	75382752	07/05/00	Subsurface	5	5	0	0	0
Lua Makika	75382752	10/05/00	Subsurface	2	1	0	0	0
Lua Makika	75382752	03/03/99	Surface	10	13	0	0	0
Lua Makika	75382753	08/04/99	Subsurface	3	2	0	0	0
Lua Makika	75382753	10/19/00	Surface	2	3	0	0	0
Lua Makika	75382753	02/22/99	Surface	35	34	6	0	0
Lua Makika	75382754	02/01/02	Subsurface	6	6	0	0	0

UXO Remnant Summary  
Island Wide Summary

Work Area	GMU	Date	Source	Field Weight	Requiring Thermal Treatment (lbs)	Requiring Demil (lbs)	No Treatment Required (lbs)	Non-Hazardous Candle Material (lbs)
Lua Makika	75382754	07/21/99	Subsurface	3	3	0	0	0
Lua Makika	75382754	03/09/99	Surface	25	19	0	0	0
Lua Makika	75382755	08/17/99	Subsurface	1,135	1,599	2	0	0
Lua Makika	75382755	03/08/99	Surface	35	43	0	0	0
Lua Makika	75382756	03/03/99	Surface	20	25	0	0	0
Lua Makika	75382757	07/20/99	Subsurface	220	148	0	0	0
Lua Makika	75382757	10/04/00	Subsurface	5	7	0	0	0
Lua Makika	75382757	03/04/99	Surface	35	45	0	0	0
Lua Makika	75382758	07/20/99	Subsurface	102	109	9	0	0
Lua Makika	75382758	08/04/99	Subsurface	5	3	0	0	0
Lua Makika	75382758	05/04/99	Surface	30	12	0	0	0
Lua Makika	75382758	02/25/99	Surface	45	43	0	0	0
Moaulanui	75382758	10/03/00	Subsurface	40	8	5	0	0
Moaulanui	75382759	11/01/00	Surface	140	112	25	0	0
Moaulanui	75382759	11/10/00	Surface	169	0	167	0	0
Moaulanui	75382760	09/04/03	Subsurface	3	1	0	0	0
Moaulanui	75382760	10/31/00	Surface	65	42	9	0	0
Moaulanui	75382761	11/14/00	Surface	40	44	2	0	0
Moaulanui	75382762	11/01/00	Surface	70	52	0	0	0
Moaulanui	75382763	11/14/00	Surface	40	30	3	0	0
Moaulanui	75382765	12/18/00	Surface	40	31	3	0	0
Moaulanui	75382766	12/19/00	Surface	40	38	0	0	0
Moaulanui	75382766	01/11/01	Surface	7	0	5	0	0
Moaulanui	75382767	12/27/00	Surface	30	22	2	0	0
Hakioawa	75382768	11/15/00	Surface	10	9	0	0	0
Hakioawa	75382770	11/28/00	Surface	45	25	10	0	0
Hakioawa	75382771	11/28/00	Surface	12	10	0	0	0
Hakioawa	75382772	11/22/00	Surface	43	28	3	0	0
Hakioawa	75382774	11/27/00	Surface	20	10	3	0	0
Hakioawa	75382783	09/23/03	Subsurface	1	0	1	0	0
Hakioawa	75382785	08/08/01	Surface	20	8	0	0	0
Hakioawa	75382786	08/15/01	Surface	15	8	0	0	0
Kuheeia	75382787	08/16/01	Surface	47	17	25	0	0
Kuheeia	75382788	08/22/01	Surface	25	29	1	0	0
Kuheeia	75382788	09/04/01	Surface	1	0	1	0	0
Kuheeia	75382789	09/06/01	Surface	50	52	0	0	0
Kuheeia	75382790	10/24/01	Surface	1	0	1	0	0
Kuheeia	75382791	10/24/01	Surface	0	0	0	0	0
Kuheeia	75382792	08/30/01	Surface	30	29	0	0	0
Kuheeia	75382793	08/30/01	Surface	25	26	0	0	0
Kuheeia	75382794	08/30/01	Surface	5	12	0	0	0
Kuheeia	75382795	07/18/02	Surface	5	0	3	0	0
Kanapou	75382797	06/27/02	Surface	10	6	0	0	0
Kanapou	75392704	08/24/00	Surface	5	7	0	0	0
Kanapou	75392704	08/29/00	Surface	69	0	64	0	0



UXO Remnant Summary  
Island Wide Summary

Work Area	GMU	Date	Source	Field Weight	Requiring Thermal Treatment (lbs)	Requiring Demil (lbs)	No Treatment Required (lbs)	Non-Hazardous Candle Material (lbs)
Kanapou	75392705	08/31/00	Surface	80	53	0	0	0
Kanapou	75392706	08/31/00	Surface	105	15	62	0	0
Kanapou	75392707	01/04/01	Surface	150	42	100	0	0
Kanapou	75392707	01/09/01	Surface	69	0	68	0	0
Kanapou	75392707	03/27/01	BIP Generated	25	21	0	0	0
Kanapou	75392708	09/21/00	Surface	20	18	0	0	0
Kanapou	75392709	05/28/00	Surface	264	192	0	0	0
Kanapou	75392709	05/17/00	Surface	25	0	25	0	0
Kanapou	75392710	03/27/00	Surface	40	32	0	0	0
Kanapou	75392710	05/17/00	Surface	5	2	0	0	0
Kanapou	75392711	05/17/00	Surface	48	5	35	0	0
Kanapou	75392711	03/23/00	Surface	125	72	64	0	0
Kanapou	75392712	03/23/00	Surface	310	239	67	0	0
Kanapou	75392713	03/22/00	Surface	165	75	27	0	0
Kanapou	75392714	01/24/00	Surface	10	17	0	0	0
Kanapou	75392715	01/31/00	Surface	70	40	0	0	0
Kanapou	75392716	01/31/00	Surface	45	28	0	0	0
Kanapou	75392717	01/27/00	Surface	100	7	90	0	0
Kanapou	75392717	05/15/00	Surface	69	0	60	0	0
Kanapou	75392720	01/03/00	Surface	90	70	0	0	0
Kanapou	75392720	02/09/00	Surface	41	18	14	0	0
Kanapou	75392721	02/09/00	Surface	35	33	0	0	0
Kanapou	75392722	01/01/00	Surface	100	53	0	0	0
Kanapou	75392722	02/09/00	Surface	94	0	86	0	0
Kanapou	75392722	01/12/00	Surface	35	42	0	0	0
Kanapou	75392723	01/10/00	Surface	110	39	1	0	0
Kanapou	75392723	01/10/00	Surface	35	27	0	0	0
Kanapou	75392724	01/03/00	Surface	50	0	48	0	0
Kanapou	75392724	12/27/99	Surface	123	24	69	0	0
Kanapou	75392725	12/28/99	Surface	32	22	0	0	0
Kanapou	75392725	01/03/00	Surface	94	0	92	0	0
Kanapou	75392726	01/03/00	Surface	4	5	0	0	0
Kanapou	75392726	12/28/99	Surface	105	16	63	0	0
Kanapou	75392727	01/27/00	Surface	11	12	0	0	0
Kanapou	75392728	01/27/00	Surface	15	10	0	0	0
Kanapou	75392729	12/01/99	Surface	47	28	0	0	0
Kanapou	75392730	01/24/00	Surface	50	0	50	0	0
Kanapou	75392730	12/01/99	Surface	40	41	17	0	0
Kanapou	75392731	12/01/99	Surface	15	6	0	0	0
Kanapou	75392732	01/24/00	Surface	1	1	0	0	0
Kanapou	75392732	12/16/99	Surface	120	112	64	0	0
Kanapou	75392732	12/01/99	Surface	8	6	0	0	0
Kanapou	75392733	12/01/99	Surface	3	3	0	0	0
Kanapou	75392734	11/30/99	Surface	25	27	0	0	0
Kanapou	75392735	11/30/99	Surface	40	27	0	0	0

UXO Remnant Summary  
Island Wide Summary

Work Area	GMU	Date	Source	Field Weight	Requiring Thermal Treatment (lbs)	Requiring Demil (lbs)	No Treatment Required (lbs)	Non-Hazardous Candle Material (lbs)
Kanapou	75392736	11/30/99	Surface	10	6	0	0	0
Kanapou	75392737	11/30/99	Surface	10	12	0	0	0
Kanapou	75392738	11/30/99	Surface	35	39	0	0	0
Moaulanui	75392739	03/13/00	Surface	5	2	0	0	0
Moaulanui	75392740	07/18/03	Subsurface	0	1	0	0	0
Moaulanui	75392740	03/09/00	Surface	12	3	14	0	0
Moaulanui	75392741	07/18/03	Subsurface	3	2	0	0	0
Moaulanui	75392741	03/08/00	Surface	11	2	7	0	0
Moaulanui	75392742	07/24/03	Subsurface	12	5	0	2	0
Moaulanui	75392742	03/09/00	Surface	8	9	0	0	0
Moaulanui	75392743	07/24/03	Subsurface	4	4	0	0	0
Moaulanui	75392743	03/08/00	Surface	1	5	0	0	0
Moaulanui	75392743	03/02/00	Surface	13	23	0	0	0
Moaulanui	75392744	05/27/03	Subsurface	1	2	0	0	0
Moaulanui	75392744	04/10/00	Surface	8	12	0	0	0
Moaulanui	75392745	05/22/03	Subsurface	1	0	1	0	0
Moaulanui	75392745	04/10/00	Surface	15	13	0	0	0
Moaulanui	75392746	11/29/00	Subsurface	3	4	0	0	0
Moaulanui	75392746	09/19/00	Surface	20	18	0	0	0
Moaulanui	75392747	05/01/02	Subsurface	2	3	0	0	0
Moaulanui	75392747	09/19/00	Surface	10	8	0	0	0
Moaulanui	75392747	12/01/00	BIP Generated	60	63	0	0	0
Moaulanui	75392748	09/19/00	Surface	25	32	0	0	0
Moaulanui	75392750	09/25/00	Surface	10	7	0	0	0
Moaulanui	75392751	09/25/00	Surface	25	20	0	0	0
Moaulanui	75392752	01/09/01	Subsurface	4	0	2	0	0
Moaulanui	75392752	01/09/02	Surface	5	5	1	0	0
Moaulanui	75392752	09/26/00	Surface	35	41	0	0	0
Moaulanui	75392753	10/18/00	Subsurface	4	3	0	0	0
Moaulanui	75392753	09/26/00	Surface	40	35	0	0	0
Moaulanui	75392754	11/09/00	Surface	35	19	7	0	0
Moaulanui	75392755	11/13/00	Surface	20	30	3	0	0
Moaulanui	75392755	11/15/00	Surface	5	4	0	0	0
Moaulanui	75392756	11/10/00	Surface	10	7	0	0	0
Moaulanui	75392757	11/08/00	Surface	35	19	3	0	0
Moaulanui	75392758	09/04/03	Subsurface	15	6	0	0	0
Moaulanui	75392758	11/08/00	Surface	30	20	0	0	0
Moaulanui	75392759	09/21/00	Surface	50	43	0	0	0
Moaulanui	75392760	10/31/00	Surface	20	14	0	0	0
Moaulanui	75392761	11/01/00	Surface	58	32	0	0	0
Moaulanui	75392761	11/14/00	Surface	40	0	38	0	0
Moaulanui	75392761	11/01/00	Surface	58	32	0	0	0
Moaulanui	75392762	11/01/00	Surface	80	43	23	0	0
Moaulanui	75392762	11/13/00	Surface	2	3	0	0	0
Moaulanui	75392763	11/08/00	Surface	65	38	6	0	0

UXO Remnant Summary  
Island Wide Summary

Work Area	GMU	Date	Source	Field Weight	Requiring Thermal Treatment (lbs)	Requiring Demil (lbs)	No Treatment Required (lbs)	Non-Hazardous Candle Material (lbs)
Moaulanui	75392764	11/09/00	Surface	45	27	4	0	0
Moaulanui	75392765	12/12/00	Surface	35	30	5	0	0
Moaulanui	75392765	12/19/00	Surface	2	0	2	0	0
Moaulanui	75392766	12/20/00	Surface	15	15	3	0	0
Moaulanui	75392767	12/27/00	Surface	15	14	2	0	0
Moaulanui	75392768	11/15/00	Surface	60	43	3	0	0
Moaulanui	75392768	11/28/00	Surface	5	0	3	0	0
Hakioawa	75392769	11/10/00	Surface	30	18	3	0	0
Hakioawa	75392770	11/27/00	Surface	1	2	0	0	0
Hakioawa	75392772	11/22/00	Surface	88	37	3	0	0
Hakioawa	75392773	12/29/00	Surface	10	12	0	0	0
Hakioawa	75392774	11/27/00	Surface	10	9	0	0	0
Hakioawa	75392775	11/21/00	Surface	10	7	0	0	0
Hakioawa	75392776	11/22/00	Surface	20	17	2	0	0
Hakioawa	75392777	11/28/00	Surface	20	12	3	0	0
Hakioawa	75392778	12/19/00	Surface	2	2	0	0	0
Hakioawa	75392778	11/29/00	Surface	15	9	3	0	0
Hakioawa	75392779	12/05/00	Surface	10	7	0	0	0
Hakioawa	75392785	08/08/01	Surface	50	46	0	0	0
Hakioawa	75392785	09/04/01	Surface	2	0	2	0	0
Hakioawa	75392786	08/15/01	Surface	25	10	0	0	0
Kuheeia	75392787	08/16/01	Surface	15	12	0	0	0
Kuheeia	75392788	08/22/01	Surface	25	17	0	0	0
Kuheeia	75392789	08/22/01	Surface	20	11	0	0	0
Kuheeia	75392789	09/04/01	Surface	1	0	1	0	0
Kuheeia	75392790	08/02/01	Surface	87	15	34	0	0
Kuheeia	75392792	08/22/01	Surface	55	40	0	0	0
Kuheeia	75392793	08/22/01	Surface	20	19	0	0	0
Kuheeia	75392794	08/22/01	Surface	20	15	0	0	0
Kuheeia	75392795	07/25/02	Surface	15	0	0	11	0
Kuheeia	75392795	08/14/02	Surface	1	0	1	0	0
Kuheeia	75392796	07/11/02	Surface	10	0	0	7	0
Kanapou	75392797	07/03/02	Surface	35	0	0	27	0
Kanapou	75402704	05/24/00	Surface	3	33	0	0	0
Kanapou	75402705	08/14/00	Surface	60	52	0	0	0
Kanapou	75402706	08/22/00	Surface	135	78	0	0	0
Kanapou	75402707	08/09/00	Surface	55	23	0	0	0
Kanapou	75402708	07/13/00	Surface	212	47	128	0	0
Kanapou	75402709	04/03/00	Surface	152	151	0	0	0
Kanapou	75402710	04/05/00	Surface	15	23	0	0	0
Kanapou	75402710	05/09/00	Surface	72	0	110	0	0
Kanapou	75402711	04/24/00	Surface	115	41	65	0	0
Kanapou	75402712	04/25/00	Surface	120	38	31	0	0
Kanapou	75402713	04/26/00	Surface	30	34	0	0	0
Kanapou	75402714	03/16/00	Surface	45	47	0	0	0

UXO Remnant Summary  
Island Wide Summary

Work Area	GMU	Date	Source	Field Weight	Requiring Thermal Treatment (lbs)	Requiring Demil (lbs)	No Treatment Required (lbs)	Non-Hazardous Candle Material (lbs)
Kanapou	75402715	03/16/00	Surface	280	275	51	0	0
Kanapou	75402716	03/21/00	Surface	10	8	0	0	0
Kanapou	75402717	02/29/00	Surface	8	5	0	0	0
Kanapou	75402718	03/27/00	Surface	80	49	0	0	0
Kanapou	75402719	03/08/00	Surface	200	180	0	0	0
Kanapou	75402720	03/06/00	Surface	30	17	9	0	0
Kanapou	75402720	04/04/00	Surface	10	7	0	0	0
Kanapou	75402721	04/10/00	Surface	70	11	64	0	0
Kanapou	75402721	03/02/00	Surface	25	24	0	0	0
Kanapou	75402721	03/02/00	Surface	50	0	64	0	0
Kanapou	75402722	08/02/01	Surface	35	31	0	0	0
Kanapou	75402722	08/27/01	Surface	2	2	0	0	0
Kanapou	75402722	03/01/00	Surface	13	9	0	0	0
Kanapou	75402723	02/29/00	Surface	120	88	0	0	0
Kanapou	75402723	04/04/00	Surface	69	0	64	0	0
Kanapou	75402724	02/08/00	Surface	35	33	0	0	0
Kanapou	75402724	06/22/00	BIP Generated	145	22	125	0	0
Kanapou	75402725	02/07/00	Surface	42	31	6	0	0
Kanapou	75402725	05/11/00	Surface	1	0	1	0	0
Kanapou	75402726	02/07/00	Surface	68	64	0	0	0
Kanapou	75402726	05/11/00	Surface	1	0	1	0	0
Kanapou	75402727	01/26/00	Surface	135	77	41	0	0
Kanapou	75402727	03/06/00	Surface	30	17	9	0	0
Kanapou	75402727	05/11/00	Surface	7	0	7	0	0
Kanapou	75402728	12/14/99	Surface	66	53	12	0	0
Kanapou	75402729	12/14/99	Surface	50	50	0	0	0
Kanapou	75402730	12/03/99	Surface	50	38	0	0	0
Kanapou	75402730	12/14/99	Surface	70	0	64	0	0
Kanapou	75402731	12/06/99	Surface	75	50	28	0	0
Kanapou	75402732	12/06/99	Surface	15	13	20	0	0
Kanapou	75402733	12/07/99	Surface	35	7	10	0	0
Kanapou	75402734	12/08/99	Surface	20	22	9	0	0
Kanapou	75402735	12/28/99	Surface	20	19	0	0	0
Kanapou	75402735	12/09/99	Surface	15	22	3	0	0
Kanapou	75402736	12/15/99	Surface	20	17	0	0	0
Kanapou	75402737	12/20/99	Surface	15	8	0	0	0
Kanapou	75402738	12/21/99	Surface	5	4	0	0	0
Kanapou	75402738	01/31/00	Surface	27	23	6	0	0
Kanapou	75402739	04/19/00	Surface	25	0	25	0	0
Kanapou	75402739	08/22/00	Surface	25	0	23	0	0
Moaulanui	75402739	03/13/00	Surface	3	0	5	0	0
Moaulanui	75402740	07/24/03	Subsurface	20	8	0	4	0
Moaulanui	75402740	09/09/03	Subsurface	2	1	0	0	0
Moaulanui	75402740	03/13/00	Surface	25	21	0	0	0
Moaulanui	75402741	07/19/03	Subsurface	2	2	0	0	0

UXO Remnant Summary  
Island Wide Summary

Work Area	GMU	Date	Source	Field Weight	Requiring Thermal Treatment (lbs)	Requiring Demil (lbs)	No Treatment Required (lbs)	Non-Hazardous Candle Material (lbs)
Moaulanui	75402741	03/09/00	Surface	10	7	0	0	0
Moaulanui	75402742	07/24/03	Subsurface	4	2	0	0	0
Moaulanui	75402742	03/08/00	Surface	1	1	0	0	0
Moaulanui	75402743	07/24/03	Subsurface	4	2	0	0	0
Moaulanui	75402743	03/08/00	Surface	13	14	17	0	0
Moaulanui	75402745	06/07/00	Subsurface	55	41	0	0	0
Moaulanui	75402745	04/20/00	Surface	60	20	67	0	0
Moaulanui	75402746	05/15/00	Surface	8	19	0	0	0
Moaulanui	75402747	09/06/00	Subsurface	1	1	0	0	0
Moaulanui	75402747	05/15/00	Surface	5	7	0	0	0
Moaulanui	75402749	06/26/00	Surface	15	14	0	0	0
Moaulanui	75402752	05/04/00	Surface	20	9	0	0	0
Moaulanui	75402753	06/22/00	Subsurface	2	3	0	0	0
Moaulanui	75402753	05/16/00	Surface	20	36	0	0	0
Moaulanui	75402754	08/04/00	Surface	30	22	0	0	0
Moaulanui	75402755	08/04/00	Surface	20	12	5	0	0
Moaulanui	75402756	08/04/00	Surface	20	17	0	0	0
Moaulanui	75402757	08/04/00	Surface	20	13	0	0	0
Moaulanui	75402758	07/20/00	Surface	30	21	0	0	0
Moaulanui	75402759	07/20/00	Surface	3	1	0	0	0
Moaulanui	75402760	10/25/00	Surface	191	172	33	0	0
Moaulanui	75402760	11/13/00	Surface	137	36	67	0	0
Moaulanui	75402761	10/24/00	Surface	5	4	0	0	0
Moaulanui	75402761	10/19/00	Surface	60	48	3	0	0
Moaulanui	75402762	10/19/00	Surface	35	30	3	0	0
Moaulanui	75402763	10/26/00	Surface	60	53	0	0	0
Moaulanui	75402763	10/31/00	Surface	3	0	3	0	0
Moaulanui	75402764	09/04/03	Subsurface	2	1	0	0	0
Moaulanui	75402764	12/06/00	Surface	10	7	0	0	0
Hakioawa	75402765	11/29/00	Surface	20	14	3	0	0
Hakioawa	75402766	03/06/01	Surface	385	298	50	0	0
Hakioawa	75402770	11/20/00	Surface	85	57	7	0	0
Hakioawa	75402770	11/28/00	Surface	10	0	9	0	0
Hakioawa	75402771	11/21/00	Surface	70	49	7	0	0
Hakioawa	75402773	11/21/00	Surface	20	20	3	0	0
Hakioawa	75402774	08/08/01	Surface	25	31	0	0	0
Hakioawa	75402779	08/09/01	Surface	25	37	0	0	0
Hakioawa	75402784	08/23/01	Surface	17	10	0	0	0
Hakioawa	75402784	07/09/01	Surface	5	1	0	0	0
Hakioawa	75402784	07/09/01	Surface	5	1	0	0	0
Hakioawa	75402784	08/23/01	Surface	17	10	0	0	0
Hakioawa	75402785	03/21/01	Subsurface	100	92	0	0	0
Hakioawa	75402785	04/17/01	Surface	1	1	0	0	0
Kuheeia	75402788	03/20/01	Surface	40	56	0	0	0
Kuheeia	75402790	08/02/01	Surface	40	0	24	0	0

UXO Remnant Summary  
Island Wide Summary

Work Area	GMU	Date	Source	Field Weight	Requiring Thermal Treatment (lbs)	Requiring Demil (lbs)	No Treatment Required (lbs)	Non-Hazardous Candle Material (lbs)
Kanapou	75402792	04/02/01	Surface	25	21	0	0	0
Kanapou	75412705	08/17/00	Surface	120	87	0	0	0
Kanapou	75412706	08/09/00	Surface	17	7	7	0	0
Kanapou	75412707	07/27/00	Surface	212	97	18	0	0
Kanapou	75412707	08/23/00	Surface	5	3	0	0	0
Kanapou	75412707	09/21/00	BIP Generated	20	18	0	0	0
Kanapou	75412708	07/27/00	Surface	40	33	0	0	0
Kanapou	75412708	07/24/00	Surface	30	22	0	0	0
Kanapou	75412710	05/14/01	Surface	2	1	0	0	0
Kanapou	75412710	04/09/00	Surface	60	14	47	0	0
Kanapou	75412711	04/20/00	Surface	60	32	27	0	0
Kanapou	75412712	04/20/00	Surface	155	27	124	0	0
Kanapou	75412713	04/20/00	Surface	125	39	67	0	0
Kanapou	75412714	03/15/00	Surface	30	21	0	0	0
Kanapou	75412716	04/06/00	Surface	69	0	64	0	0
Kanapou	75412716	03/20/00	Surface	85	73	0	0	0
Kanapou	75412717	02/29/00	Surface	12	7	0	0	0
Kanapou	75412717	03/07/00	Surface	4	2	0	0	0
Kanapou	75412718	05/18/00	Surface	120	0	130	0	0
Kanapou	75412718	03/06/00	Surface	130	37	81	0	0
Kanapou	75412718	03/15/00	Surface	130	159	30	0	0
Kanapou	75412719	03/09/00	Surface	150	92	11	0	0
Kanapou	75412720	03/14/00	Surface	90	93	0	0	0
Kanapou	75412720	09/21/00	BIP Generated	10	6	0	0	0
Kanapou	75412721	03/15/00	Surface	65	54	28	0	0
Kanapou	75412722	03/16/00	Surface	50	37	0	0	0
Kanapou	75412722	03/22/00	Surface	30	0	22	0	0
Kanapou	75412723	03/21/00	Surface	170	80	128	0	0
Kanapou	75412724	02/10/00	Surface	98	50	10	0	0
Kanapou	75412724	03/22/00	Surface	15	0	12	0	0
Kanapou	75412725	12/28/99	Surface	129	0	130	0	0
Kanapou	75412725	12/16/99	Surface	25	23	0	0	0
Kanapou	75412726	12/14/99	Surface	104	71	43	0	0
Kanapou	75412727	07/24/00	Surface	3	2	0	0	0
Kanapou	75412727	12/15/99	Surface	35	0	37	0	0
Kanapou	75412727	12/14/99	Surface	95	82	0	0	0
Kanapou	75412728	12/15/99	Surface	25	18	3	0	0
Kanapou	75412729	12/03/99	Surface	50	28	0	0	0
Kanapou	75412729	12/03/99	Surface	35	17	0	0	0
Kanapou	75412730	12/06/99	Surface	25	11	0	0	0
Kanapou	75412731	12/07/99	Surface	35	31	0	0	0
Kanapou	75412732	12/06/99	Surface	70	40	0	0	0
Kanapou	75412733	12/07/99	Surface	140	43	54	0	0
Kanapou	75412734	12/09/99	Surface	40	9	6	0	0
Kanapou	75412735	12/15/99	Surface	50	1	64	0	0

UXO Remnant Summary  
Island Wide Summary

Work Area	GMU	Date	Source	Field Weight	Requiring Thermal Treatment (lbs)	Requiring Demil (lbs)	No Treatment Required (lbs)	Non-Hazardous Candle Material (lbs)
Kanapou	75412736	12/28/99	Surface	69	0	65	0	0
Kanapou	75412736	12/16/99	Surface	55	11	20	0	0
Kanapou	75412737	12/21/99	Surface	10	12	0	0	0
Kanapou	75412737	01/31/00	Surface	5	5	0	0	0
Kanapou	75412738	12/21/99	Surface	5	1	0	0	0
Moaulanui	75412739	04/20/00	Surface	7	26	0	0	0
Moaulanui	75412740	04/25/00	Surface	9	8	0	0	0
Moaulanui	75412741	04/25/00	Surface	5	12	1	0	0
Moaulanui	75412742	04/25/00	Surface	7	8	1	0	0
Moaulanui	75412743	07/24/03	Subsurface	6	3	0	0	0
Moaulanui	75412743	10/19/00	Subsurface	322	252	0	0	0
Moaulanui	75412743	04/24/00	Surface	123	136	24	0	0
Moaulanui	75412743	04/27/00	Surface	75	0	72	0	0
Moaulanui	75412744	08/17/00	Subsurface	15	12	0	0	0
Moaulanui	75412744	10/21/02	Subsurface	70	16	0	46	0
Moaulanui	75412744	04/11/00	Surface	5	13	0	0	0
Moaulanui	75412745	04/11/00	Surface	5	14	0	0	0
Moaulanui	75412747	05/16/00	Surface	5	5	0	0	0
Moaulanui	75412747	05/16/00	Surface	10	27	1	0	0
Moaulanui	75412748	06/28/00	Surface	15	12	0	0	0
Moaulanui	75412750	06/13/00	Surface	5	2	0	0	0
Moaulanui	75412751	06/15/00	Surface	5	8	0	0	0
Moaulanui	75412751	06/29/00	Surface	2	3	0	0	0
Moaulanui	75412752	05/10/00	Surface	30	21	0	0	0
Moaulanui	75412754	08/04/00	Surface	20	11	0	0	0
Moaulanui	75412755	08/04/00	Surface	40	32	0	0	0
Moaulanui	75412756	08/07/00	Surface	20	26	0	0	0
Moaulanui	75412757	08/07/00	Surface	15	0	12	0	0
Moaulanui	75412758	07/20/00	Surface	5	3	0	0	0
Moaulanui	75412758	08/18/00	BIP Generated	10	11	0	0	0
Moaulanui	75412759	07/20/00	Surface	45	34	0	0	0
Moaulanui	75412760	10/25/00	Surface	20	17	0	0	0
Moaulanui	75412761	10/19/00	Surface	95	79	2	0	0
Moaulanui	75412762	10/19/00	Surface	25	29	3	0	0
Moaulanui	75412762	10/24/00	Surface	3	3	0	0	0
Moaulanui	75412763	10/26/00	Surface	35	28	0	0	0
Moaulanui	75412764	11/28/00	Surface	25	24	0	0	0
Hakioawa	75412765	11/21/00	Surface	15	11	0	0	0
Hakioawa	75412783	07/10/01	Surface	5	5	0	0	0
Kuheeia	75412785	03/08/01	Surface	10	12	0	0	0
Kuheeia	75412790	08/02/01	Surface	20	14	0	0	0
Kuheeia	75412791	03/26/01	Surface	15	14	1	0	0
Kanapou	75412792	04/02/01	Surface	5	2	0	0	0
Kanapou	75422705	05/04/00	Surface	5	4	0	0	0
Kanapou	75422706	05/01/00	Surface	5	3	0	0	0

UXO Remnant Summary  
Island Wide Summary

Work Area	GMU	Date	Source	Field Weight	Requiring Thermal Treatment (lbs)	Requiring Demil (lbs)	No Treatment Required (lbs)	Non-Hazardous Candle Material (lbs)
Kanapou	75422707	04/26/00	Surface	15	12	0	0	0
Kanapou	75422708	04/25/00	Surface	60	17	24	0	0
Kanapou	75422709	05/15/00	Surface	35	39	0	0	0
Kanapou	75422709	05/04/00	Surface	85	44	2	0	0
Kanapou	75422709	05/15/00	Surface	120	112	0	0	0
Kanapou	75422710	05/31/00	Surface	55	13	0	0	0
Kanapou	75422710	06/06/00	Surface	60	0	55	0	0
Kanapou	75422711	08/04/00	Surface	25	20	0	0	0
Kanapou	75422712	08/02/00	Surface	235	164	0	0	0
Kanapou	75422713	08/02/00	Surface	30	22	0	0	0
Kanapou	75422714	04/06/00	Surface	125	93	0	0	0
Kanapou	75422715	04/18/00	Surface	45	21	54	0	0
Kanapou	75422716	09/25/00	Surface	3	2	0	0	0
Kanapou	75422716	05/01/00	Surface	33	30	3	0	0
Kanapou	75422716	05/17/00	Surface	69	0	65	0	0
Kanapou	75422716	06/22/00	BIP Generated	10	6	2	0	0
Kanapou	75422717	05/08/00	Surface	115	17	55	0	0
Kanapou	75422717	05/17/00	Surface	69	0	65	0	0
Kanapou	75422718	05/24/00	Surface	82	43	0	0	0
Kanapou	75422719	06/06/00	Surface	120	131	6	0	0
Kanapou	75422719	06/13/00	Surface	69	0	64	0	0
Kanapou	75422720	08/07/00	Surface	69	0	64	0	0
Kanapou	75422720	06/01/00	Surface	250	75	142	0	0
Kanapou	75422721	06/05/00	Surface	45	59	0	0	0
Kanapou	75422722	06/05/00	Surface	80	91	0	0	0
Kanapou	75422722	07/20/00	BIP Generated	6	10	0	0	0
Kanapou	75422724	03/09/00	Surface	10	7	0	0	0
Kanapou	75422724	02/01/00	Surface	100	89	0	0	0
Kanapou	75422724	01/27/00	Surface	112	115	0	0	0
Kanapou	75422725	01/31/00	Surface	21	0	2	0	0
Kanapou	75422725	01/19/00	Surface	65	0	64	0	0
Kanapou	75422725	01/19/00	Surface	27	23	0	0	0
Kanapou	75422726	12/20/99	Surface	55	20	0	0	0
Kanapou	75422727	12/16/99	Surface	55	11	20	0	0
Kanapou	75422727	12/15/99	Surface	20	0	12	0	0
Kanapou	75422727	12/16/99	Surface	5	3	0	0	0
Kanapou	75422727	01/04/00	Surface	69	0	64	0	0
Kanapou	75422728	12/14/99	Surface	90	6	64	0	0
Kanapou	75422728	12/15/99	Surface	35	0	34	0	0
Kanapou	75422729	12/09/99	Surface	65	52	3	0	0
Kanapou	75422730	12/09/99	Surface	35	16	2	0	0
Kanapou	75422731	12/09/99	Surface	30	25	3	0	0
Kanapou	75422732	12/16/99	Surface	85	0	79	0	0
Kanapou	75422732	12/14/99	Surface	25	17	0	0	0
Kanapou	75422733	12/08/99	Surface	130	36	24	0	0



UXO Remnant Summary  
Island Wide Summary

Work Area	GMU	Date	Source	Field Weight	Requiring Thermal Treatment (lbs)	Requiring Demil (lbs)	No Treatment Required (lbs)	Non-Hazardous Candle Material (lbs)
Kanapou	75422734	01/10/00	Surface	5	14	2	0	0
Kanapou	75422734	01/31/00	Surface	5	15	2	0	0
Kanapou	75422735	01/10/00	Surface	10	8	0	0	0
Kanapou	75422736	01/10/00	Surface	5	19	3	0	0
Kanapou	75422738	12/22/99	Surface	20	7	1	0	0
Moaulanui	75422739	04/24/00	Surface	2	4	0	0	0
Moaulanui	75422740	04/24/00	Surface	4	7	0	0	0
Moaulanui	75422741	08/22/00	Surface	3	2	0	0	0
Moaulanui	75422742	04/24/00	Surface	5	8	0	0	0
Moaulanui	75422743	04/24/00	Surface	173	251	0	0	0
Moaulanui	75422744	05/22/00	Surface	10	12	0	0	0
Moaulanui	75422744	05/10/00	Surface	25	30	0	0	0
Moaulanui	75422745	09/13/00	Subsurface	30	26	0	0	0
Moaulanui	75422745	05/09/00	Surface	28	34	9	0	0
Moaulanui	75422746	05/16/00	Surface	40	28	1	0	0
Moaulanui	75422749	07/05/00	Surface	10	7	0	0	0
Moaulanui	75422750	06/13/00	Surface	3	6	0	0	0
Moaulanui	75422751	06/05/00	Surface	10	7	0	0	0
Moaulanui	75422751	09/21/00	BIP Generated	10	5	0	0	0
Moaulanui	75422752	06/21/00	Subsurface	15	17	0	0	0
Moaulanui	75422752	05/18/00	Surface	20	15	0	0	0
Moaulanui	75422752	05/18/00	Surface	20	15	0	0	0
Moaulanui	75422753	05/18/00	Surface	25	16	0	0	0
Moaulanui	75422754	08/09/00	Surface	2	0	2	0	0
Moaulanui	75422754	08/04/00	Surface	20	10	0	0	0
Moaulanui	75422755	08/08/00	Surface	15	12	0	0	0
Moaulanui	75422756	08/08/00	Surface	20	13	0	0	0
Moaulanui	75422756	08/22/00	Surface	14	0	14	0	0
Moaulanui	75422757	08/07/00	Surface	15	12	0	0	0
Moaulanui	75422759	07/20/00	Surface	8	5	0	0	0
Moaulanui	75422760	10/25/00	Surface	12	7	2	0	0
Moaulanui	75422761	10/24/00	Surface	6	6	0	0	0
Moaulanui	75422762	10/23/00	Surface	45	36	2	0	0
Moaulanui	75422763	10/26/00	Surface	235	107	80	0	0
Moaulanui	75422764	12/11/00	Surface	95	35	6	0	0
Hakioawa	75422765	11/22/00	Surface	35	25	3	0	0
Moaulanui	75422765	12/06/00	Surface	6	0	5	0	0
Hakioawa	75422772	03/13/01	Surface	25	26	0	0	0
Hakioawa	75422773	03/13/01	Surface	50	35	0	0	0
Hakioawa	75422773	08/01/01	Surface	35	11	7	0	0
Hakioawa	75422774	03/13/01	Surface	70	63	0	0	0
Hakioawa	75422778	04/12/01	Surface	45	9	5	0	0
Kuheeia	75422786	03/13/01	Surface	49	51	0	0	0
Kuheeia	75422790	08/02/01	Surface	10	5	0	0	0
Kuheeia	75422790	09/04/01	Surface	1	0	1	0	0

UXO Remnant Summary  
Island Wide Summary

Work Area	GMU	Date	Source	Field Weight	Requiring Thermal Treatment (lbs)	Requiring Demil (lbs)	No Treatment Required (lbs)	Non-Hazardous Candle Material (lbs)
Kuheeia	75422791	08/02/01	Surface	35	15	1	0	0
Kuheeia	75422792	04/18/01	Surface	15	6	0	0	0
Kanapou	75422795	08/01/02	Surface	51	0	0	42	0
Kanapou	75432704	05/04/00	Surface	10	9	1	0	0
Kanapou	75432705	05/08/00	Surface	10	17	1	0	0
Kanapou	75432706	05/10/00	Surface	50	40	0	0	0
Kanapou	75432707	05/15/00	Surface	12	18	0	0	0
Kanapou	75432707	06/12/00	Surface	140	0	130	0	0
Kanapou	75432708	05/18/00	Surface	60	40	0	0	0
Kanapou	75432708	06/13/00	Surface	1	0	1	0	0
Kanapou	75432709	06/06/00	Surface	60	0	65	0	0
Kanapou	75432709	05/25/00	Surface	61	43	0	0	0
Kanapou	75432710	06/05/00	Surface	125	0	134	0	0
Kanapou	75432710	05/25/00	Surface	90	74	130	0	0
Kanapou	75432711	07/26/00	Surface	95	20	46	0	0
Kanapou	75432711	09/20/00	BIP Generated	69	0	64	0	0
Kanapou	75432712	07/26/00	Surface	40	12	22	0	0
Kanapou	75432713	05/03/00	Surface	30	27	0	0	0
Kanapou	75432714	05/17/00	Surface	10	0	7	0	0
Kanapou	75432714	04/06/00	Surface	73	56	7	0	0
Kanapou	75432715	04/18/00	Surface	190	74	62	0	0
Kanapou	75432715	05/17/00	Surface	60	0	65	0	0
Kanapou	75432716	05/03/00	Surface	25	22	25	0	0
Kanapou	75432717	05/03/00	Surface	105	61	55	0	0
Kanapou	75432717	06/09/00	BIP Generated	69	0	65	0	0
Kanapou	75432718	05/24/00	Surface	185	78	25	0	0
Kanapou	75432719	08/21/00	Surface	30	4	22	0	0
Kanapou	75432719	06/06/00	Surface	100	43	64	0	0
Kanapou	75432720	06/06/00	Surface	30	21	0	0	0
Kanapou	75432721	06/06/00	Surface	131	0	161	0	0
Kanapou	75432721	05/31/00	Surface	15	10	0	0	0
Kanapou	75432722	05/31/00	Surface	30	14	0	0	0
Kanapou	75432724	01/25/00	Surface	35	37	0	0	0
Kanapou	75432725	01/20/00	Surface	40	21	2	0	0
Kanapou	75432726	12/28/99	Surface	15	20	0	0	0
Kanapou	75432726	05/22/00	Surface	25	11	0	0	0
Kanapou	75432727	12/16/99	Surface	160	31	0	0	0
Kanapou	75432728	12/16/99	Surface	65	0	69	0	0
Kanapou	75432729	12/09/99	Surface	10	42	0	0	0
Kanapou	75432730	12/16/99	Subsurface	120	7	130	0	0
Kanapou	75432730	12/13/99	Surface	10	10	0	0	0
Kanapou	75432731	12/14/99	Surface	60	0	60	0	0
Kanapou	75432731	12/13/99	Surface	5	2	4	0	0
Kanapou	75432732	12/16/99	Surface	5	1	4	0	0
Kanapou	75432733	12/22/99	Surface	13	10	3	0	0

UXO Remnant Summary  
Island Wide Summary

Work Area	GMU	Date	Source	Field Weight	Requiring Thermal Treatment (lbs)	Requiring Demil (lbs)	No Treatment Required (lbs)	Non-Hazardous Candle Material (lbs)
Kanapou	75432733	12/28/99	Surface	7	1	6	0	0
Kanapou	75432734	02/24/00	Surface	75	72	0	0	0
Kanapou	75432735	02/23/00	Surface	25	33	0	0	0
Kanapou	75432736	05/23/00	Surface	1	4	0	0	0
Kanapou	75432736	02/23/00	Surface	160	113	43	0	0
Kanapou	75432737	12/27/99	Surface	10	7	1	0	0
Moaulanui	75432738	12/28/99	Surface	5	5	0	0	0
Moaulanui	75432740	08/09/00	Surface	60	24	30	0	0
Moaulanui	75432741	06/13/00	Surface	20	16	1	0	0
Moaulanui	75432744	05/09/00	Surface	661	240	150	0	0
Moaulanui	75432745	05/17/00	Surface	40	19	2	0	0
Moaulanui	75432747	05/23/00	Surface	20	10	1	0	0
Moaulanui	75432748	06/29/00	Surface	11	8	0	0	0
Moaulanui	75432750	06/06/00	Surface	3	3	0	0	0
Moaulanui	75432751	05/31/00	Surface	15	12	0	0	0
Moaulanui	75432752	05/11/00	Surface	45	9	5	0	0
Moaulanui	75432753	05/22/00	Surface	10	4	0	0	0
Moaulanui	75432755	07/12/00	Surface	20	18	0	0	0
Moaulanui	75432756	07/12/00	Surface	55	23	27	0	0
Moaulanui	75432757	08/10/00	Surface	20	9	0	0	0
Moaulanui	75432758	06/22/00	Surface	10	7	0	0	0
Moaulanui	75432759	06/22/00	Surface	5	3	0	0	0
Moaulanui	75432760	10/25/00	Surface	5	4	2	0	0
Moaulanui	75432761	10/25/00	Surface	3	5	0	0	0
Moaulanui	75432762	10/23/00	Surface	20	14	2	0	0
Moaulanui	75432763	10/26/00	Surface	30	23	0	0	0
Moaulanui	75432764	11/30/00	Surface	20	16	0	0	0
Hakioawa	75432765	12/06/00	Surface	22	22	0	0	0
Hakioawa	75432770	03/13/01	Surface	25	19	3	0	0
Hakioawa	75432771	03/13/01	Surface	25	15	4	0	0
Hakioawa	75432772	08/02/01	Surface	35	17	0	0	0
Hakioawa	75432772	03/13/01	Surface	25	36	6	0	0
Hakioawa	75432773	09/05/01	Surface	30	0	39	0	0
Hakioawa	75432774	09/05/01	Surface	1	0	1	0	0
Hakioawa	75432774	08/06/01	Surface	25	14	0	0	0
Hakioawa	75432775	04/16/01	Surface	300	135	13	0	0
Hakioawa	75432776	04/16/01	Surface	500	297	0	0	0
Hakioawa	75432782	03/26/01	Surface	40	17	0	0	0
Hakioawa	75432786	03/12/01	Surface	55	56	0	0	0
Hakioawa	75432789	03/13/01	Surface	25	35	0	0	0
Hakioawa	75432790	09/04/01	Surface	1	0	1	0	0
Kuheeia	75432790	08/02/01	Surface	12	8	1	0	0
Kuheeia	75432791	08/02/01	Surface	15	5	0	0	0
Kanapou	75432792	06/13/01	Surface	30	28	0	0	0
Kanapou	75442706	02/05/01	Surface	69	0	6	0	0

UXO Remnant Summary  
Island Wide Summary

Work Area	GMU	Date	Source	Field Weight	Requiring Thermal Treatment (lbs)	Requiring Demil (lbs)	No Treatment Required (lbs)	Non-Hazardous Candle Material (lbs)
Kanapou	75442706	05/14/01	Surface	72	4	63	0	0
Kanapou	75442706	04/25/01	Surface	50	29	0	0	0
Kanapou	75442706	01/30/01	Surface	70	0	66	0	0
Kanapou	75442707	01/23/01	Surface	175	154	0	0	0
Kanapou	75442708	01/11/01	Surface	15	16	0	0	0
Kanapou	75442709	06/15/00	Surface	60	51	0	0	0
Kanapou	75442709	06/12/00	Surface	45	38	0	0	0
Kanapou	75442710	06/27/00	Surface	75	54	27	0	0
Kanapou	75442711	07/13/00	Surface	102	57	64	0	0
Kanapou	75442712	07/13/00	Surface	20	15	0	0	0
Kanapou	75442713	06/06/00	Surface	80	39	0	0	0
Kanapou	75442714	05/01/00	Surface	30	37	0	0	0
Kanapou	75442715	05/08/00	Surface	40	18	0	0	0
Kanapou	75442716	06/13/00	Surface	65	0	63	0	0
Kanapou	75442716	06/08/00	Surface	185	158	0	0	0
Kanapou	75442717	06/08/00	Surface	220	63	120	0	0
Kanapou	75442717	06/13/00	Surface	5	0	4	0	0
Kanapou	75442718	06/08/00	Surface	70	49	0	0	0
Kanapou	75442718	06/13/00	Surface	60	0	60	0	0
Kanapou	75442724	08/22/00	Surface	7	4	0	0	0
Kanapou	75442724	04/18/00	Surface	10	23	0	0	0
Kanapou	75442725	04/18/00	Surface	18	21	0	0	0
Kanapou	75442725	08/22/00	Surface	13	11	0	0	0
Kanapou	75442726	06/12/00	Surface	69	0	65	0	0
Kanapou	75442726	04/05/00	Surface	15	7	0	0	0
Kanapou	75442727	04/06/00	Surface	20	17	0	0	0
Kanapou	75442728	04/11/00	Surface	10	8	0	0	0
Kanapou	75442729	12/29/99	Surface	13	0	9	0	0
Kanapou	75442729	02/01/00	Surface	81	56	25	0	0
Kanapou	75442730	02/01/00	Surface	69	0	64	0	0
Kanapou	75442730	01/05/00	Surface	9	8	2	0	0
Kanapou	75442731	01/10/00	Surface	10	8	0	0	0
Kanapou	75442733	02/17/00	Surface	5	22	0	0	0
Kanapou	75442733	02/14/00	Surface	90	17	63	0	0
Kanapou	75442734	02/29/00	Surface	50	13	24	0	0
Kanapou	75442735	03/16/00	Surface	20	4	0	0	0
Kanapou	75442736	03/15/00	Surface	30	26	0	0	0
Kanapou	75442737	03/30/00	Surface	90	72	12	0	0
Kanapou	75442738	03/23/00	Surface	50	18	22	0	0
Kanapou	75442739	12/15/00	BIP Generated	60	0	40	0	0
Moaulanui	75442739	08/08/00	Surface	70	42	102	0	0
Moaulanui	75442740	08/09/00	Surface	69	0	64	0	0
Moaulanui	75442741	06/12/00	Surface	15	11	0	0	0
Moaulanui	75442744	05/03/00	Surface	40	33	1	0	0
Moaulanui	75442745	09/20/01	Surface	4	0	3	0	0

UXO Remnant Summary  
Island Wide Summary

Work Area	GMU	Date	Source	Field Weight	Requiring Thermal Treatment (lbs)	Requiring Demil (lbs)	No Treatment Required (lbs)	Non-Hazardous Candle Material (lbs)
Moaulanui	75442745	09/14/01	Surface	160	87	0	0	0
Moaulanui	75442745	05/22/00	Surface	138	0	163	0	0
Moaulanui	75442745	05/04/00	Surface	285	200	2	0	0
Moaulanui	75442746	05/22/00	Surface	23	15	0	0	0
Moaulanui	75442747	08/22/00	Surface	25	0	23	0	0
Moaulanui	75442748	06/29/00	Surface	15	11	0	0	0
Moaulanui	75442750	06/04/00	Surface	5	3	0	0	0
Moaulanui	75442751	05/31/00	Surface	5	2	0	0	0
Moaulanui	75442752	05/11/00	Surface	12	7	0	0	0
Moaulanui	75442753	05/23/00	Surface	15	8	0	0	0
Moaulanui	75442755	07/18/00	Surface	30	26	0	0	0
Moaulanui	75442756	08/04/00	Surface	20	15	0	0	0
Moaulanui	75442757	08/04/00	Surface	30	31	0	0	0
Moaulanui	75442758	06/15/00	Surface	1	2	0	0	0
Moaulanui	75442759	06/15/00	Surface	7	9	0	0	0
Moaulanui	75442760	10/25/00	Surface	8	10	0	0	0
Moaulanui	75442761	10/25/00	Surface	3	3	0	0	0
Moaulanui	75442762	10/24/00	Surface	10	15	0	0	0
Moaulanui	75442763	10/24/00	Surface	10	12	0	0	0
Hakioawa	75442765	12/06/00	Surface	150	138	20	0	0
Hakioawa	75442766	10/09/01	Surface	1	0	1	0	0
Hakioawa	75442766	07/25/01	Surface	50	30	0	0	0
Hakioawa	75442773	04/03/01	Surface	20	13	0	0	0
Hakioawa	75442774	04/03/01	Surface	10	0	2	0	0
Hakioawa	75442776	06/25/01	Surface	180	179	0	0	0
Hakioawa	75442778	04/23/01	Surface	110	86	2	0	0
Hakioawa	75442780	09/04/03	Subsurface	1	1	0	0	0
Hakioawa	75442783	06/18/01	Surface	25	16	0	0	0
Hakioawa	75442788	04/02/01	Surface	65	39	0	0	0
Hakioawa	75442789	04/17/01	Surface	1	1	0	0	0
Hakioawa	75442790	08/02/01	Surface	10	11	0	0	0
Kanapou	75442791	08/02/01	Surface	20	13	0	0	0
Kanapou	75452706	01/30/01	Surface	400	522	70	0	0
Kanapou	75452707	01/24/01	Surface	210	158	10	0	0
Kanapou	75452708	01/16/01	Surface	70	35	35	0	0
Kanapou	75452709	06/20/00	Surface	82	60	12	0	0
Kanapou	75452710	07/06/00	Surface	25	14	0	0	0
Kanapou	75452710	06/29/00	Surface	85	60	0	0	0
Kanapou	75452711	07/07/00	Surface	92	71	27	0	0
Kanapou	75452712	07/18/00	Surface	100	19	50	0	0
Kanapou	75452713	06/06/00	Surface	65	62	1	0	0
Kanapou	75452714	05/15/00	Surface	15	0	6	0	0
Kanapou	75452714	05/04/00	Surface	320	130	0	0	0
Kanapou	75452715	05/08/00	Surface	50	48	3	0	0
Kanapou	75452716	06/08/00	Surface	270	23	182	0	0

UXO Remnant Summary  
Island Wide Summary

Work Area	GMU	Date	Source	Field Weight	Requiring Thermal Treatment (lbs)	Requiring Demil (lbs)	No Treatment Required (lbs)	Non-Hazardous Candle Material (lbs)
Kanapou	75452717	06/08/00	Surface	95	23	42	0	0
Kanapou	75452717	06/13/00	Surface	50	0	48	0	0
Kanapou	75452718	06/08/00	Surface	45	37	0	0	0
Kanapou	75452718	09/20/00	BIP Generated	35	18	0	0	0
Kanapou	75452725	03/30/00	Surface	5	6	0	0	0
Kanapou	75452726	03/29/00	Surface	10	8	0	0	0
Kanapou	75452727	04/03/00	Surface	5	4	0	0	0
Kanapou	75452728	04/12/00	Surface	5	7	0	0	0
Kanapou	75452729	01/06/99	Surface	10	7	0	0	0
Kanapou	75452730	01/04/00	Surface	35	37	2	0	0
Kanapou	75452731	01/06/00	Surface	9	5	0	0	0
Kanapou	75452732	02/15/00	Surface	85	73	0	0	0
Kanapou	75452733	02/10/00	Surface	95	36	24	0	0
Kanapou	75452734	03/02/00	Surface	195	37	128	0	0
Kanapou	75452735	03/08/00	Surface	302	249	26	0	0
Kanapou	75452737	04/05/00	Surface	75	37	64	0	0
Kanapou	75452738	03/28/00	Surface	90	94	2	0	0
Moaulanui	75452739	09/13/00	Surface	170	146	30	0	0
Moaulanui	75452740	09/18/00	Surface	30	24	0	0	0
Moaulanui	75452740	10/23/00	Surface	1	1	0	0	0
Moaulanui	75452742	08/10/00	Surface	50	27	0	0	0
Moaulanui	75452744	05/31/00	Surface	10	5	0	0	0
Moaulanui	75452745	06/01/00	Surface	720	384	432	0	0
Moaulanui	75452745	06/14/00	Surface	188	0	180	0	0
Moaulanui	75452746	06/01/00	Surface	5	4	0	0	0
Moaulanui	75452747	06/01/00	Surface	5	4	0	0	0
Moaulanui	75452748	06/07/00	Surface	5	3	0	0	0
Moaulanui	75452749	06/27/00	Surface	25	23	0	0	0
Moaulanui	75452750	06/13/00	Surface	4	5	0	0	0
Moaulanui	75452751	06/13/00	Surface	4	10	0	0	0
Moaulanui	75452752	06/14/00	Surface	4	7	0	0	0
Moaulanui	75452754	07/18/00	Surface	7	3	0	0	0
Moaulanui	75452755	07/18/00	Surface	26	24	0	0	0
Moaulanui	75452756	08/10/00	Surface	10	7	0	0	0
Moaulanui	75452757	08/10/00	Surface	15	12	0	0	0
Moaulanui	75452758	08/10/00	Surface	15	11	0	0	0
Moaulanui	75452759	07/26/00	Surface	8	2	4	0	0
Moaulanui	75452760	07/26/00	Surface	10	7	0	0	0
Moaulanui	75452761	08/03/00	Surface	10	6	0	0	0
Moaulanui	75452762	08/09/00	Surface	5	3	0	0	0
Moaulanui	75452763	08/09/00	Surface	1	1	0	0	0
Moaulanui	75452764	11/09/00	Surface	5	7	0	0	0
Hakioawa	75452765	11/10/00	Surface	8	9	0	0	0
Hakioawa	75452766	10/09/01	Surface	2	2	0	0	0
Hakioawa	75452766	07/19/01	Surface	85	97	0	0	0

UXO Remnant Summary  
Island Wide Summary

Work Area	GMU	Date	Source	Field Weight	Requiring Thermal Treatment (lbs)	Requiring Demil (lbs)	No Treatment Required (lbs)	Non-Hazardous Candle Material (lbs)
Hakioawa	75452768	07/04/01	Surface	105	66	0	0	0
Hakioawa	75452771	04/02/01	Surface	350	147	13	0	0
Hakioawa	75452777	06/27/01	Surface	35	29	0	0	0
Hakioawa	75452781	06/12/01	Surface	35	33	0	0	0
Hakioawa	75452781	06/25/01	Surface	2	1	0	0	0
Hakioawa	75452782	06/05/03	Subsurface	2	0	0	1	0
Hakioawa	75452782	04/26/01	Surface	20	22	0	0	0
Hakioawa	75452783	06/05/03	Subsurface	2	0	0	1	0
Hakioawa	75452783	04/26/01	Surface	30	18	0	0	0
Hakioawa	75452786	04/02/01	Surface	20	7	0	0	0
Hakioawa	75452787	09/23/03	Subsurface	1	1	0	0	0
Hakioawa	75452788	04/02/01	Surface	20	17	0	0	0
Hakioawa	75452790	05/02/01	Surface	5	3	0	0	0
Kanapou	75452793	06/04/01	Surface	15	17	0	0	0
Kanapou	75462709	07/27/00	Surface	8	5	0	0	0
Kanapou	75462710	07/20/00	Surface	5	7	0	0	0
Kanapou	75462711	07/13/00	Surface	80	33	75	0	0
Kanapou	75462711	07/25/00	Surface	71	6	64	0	0
Kanapou	75462712	07/07/00	Surface	10	9	0	0	0
Kanapou	75462712	09/20/00	BIP Generated	69	0	50	0	0
Kanapou	75462713	07/06/00	Surface	69	0	64	0	0
Kanapou	75462713	06/29/00	Surface	30	27	0	0	0
Kanapou	75462714	06/06/00	Surface	40	68	0	0	0
Kanapou	75462715	06/06/00	Surface	350	405	46	0	0
Kanapou	75462716	06/05/00	Surface	150	187	0	0	0
Kanapou	75462717	05/30/00	Surface	60	26	0	0	0
Kanapou	75462718	05/22/00	Surface	160	123	0	0	0
Kanapou	75462726	06/07/01	Surface	10	4	0	0	0
Kanapou	75462730	06/04/01	Surface	60	43	0	0	0
Kanapou	75462732	06/05/01	Surface	60	41	3	0	0
Kanapou	75462734	05/03/00	Surface	60	41	12	0	0
Kanapou	75462735	05/03/00	Surface	285	176	64	0	0
Kanapou	75462736	04/12/00	Surface	105	108	0	0	0
Kanapou	75462737	04/17/00	Surface	10	17	0	0	0
Kanapou	75462738	04/06/00	Surface	70	11	64	0	0
Kalapakea	75462739	06/11/01	Surface	2	0	3	0	0
Kalapakea	75462740	10/17/00	Surface	10	7	0	0	0
Kalapakea	75462741	10/05/00	Surface	65	48	0	0	0
Kalapakea	75462744	07/06/00	Surface	5	5	0	0	0
Kalapakea	75462745	07/07/00	Surface	30	20	0	0	0
Kalapakea	75462746	07/10/00	Surface	69	0	64	0	0
Kalapakea	75462746	07/06/00	Surface	347	232	25	0	0
Kalapakea	75462747	06/29/00	Surface	3	2	0	0	0
Kalapakea	75462748	06/29/00	Surface	3	3	0	0	0
Kalapakea	75462749	06/26/00	Surface	1	5	0	0	0

UXO Remnant Summary  
Island Wide Summary

Work Area	GMU	Date	Source	Field Weight	Requiring Thermal Treatment (lbs)	Requiring Demil (lbs)	No Treatment Required (lbs)	Non-Hazardous Candle Material (lbs)
Kalapakea	75462750	06/15/00	Surface	2	3	0	0	0
Kalapakea	75462751	06/15/00	Surface	3	7	0	0	0
Kalapakea	75462752	06/15/00	Surface	4	9	0	0	0
Kalapakea	75462753	06/15/00	Surface	8	13	0	0	0
Kalapakea	75462754	08/08/00	Surface	70	8	64	0	0
Kalapakea	75462755	08/09/00	Surface	15	8	0	0	0
Kalapakea	75462756	08/09/00	Surface	8	3	0	0	0
Kalapakea	75462757	08/09/00	Surface	15	7	0	0	0
Kalapakea	75462758	08/09/00	Surface	10	5	0	0	0
Kalapakea	75462759	08/08/00	Surface	10	9	0	0	0
Kalapakea	75462759	07/27/00	Surface	10	11	0	0	0
Kalapakea	75462760	08/02/00	Surface	5	3	0	0	0
Kalapakea	75462761	08/02/00	Surface	2	2	0	0	0
Kalapakea	75462762	08/09/00	Surface	2	2	0	0	0
Kalapakea	75462763	08/10/00	Surface	1	1	0	0	0
Kalapakea	75462764	11/15/00	Surface	10	8	0	0	0
Kalapakea	75462765	11/14/00	Surface	3	4	0	0	0
Hakioawa	75462767	07/11/01	Surface	520	18	479	0	0
Hakioawa	75462772	04/10/01	Surface	85	64	1	0	0
Hakioawa	75462778	07/09/01	Surface	39	15	2	0	0
Hakioawa	75462779	07/09/01	Surface	35	23	0	0	0
Hakioawa	75462782	07/25/01	Surface	35	18	0	0	0
Hakioawa	75462783	06/05/03	Subsurface	5	0	0	3	0
Hakioawa	75462783	07/30/01	Surface	25	8	0	0	0
Hakioawa	75462784	06/05/03	Subsurface	2	0	0	1	0
Hakioawa	75462785	05/30/01	Surface	15	9	0	0	0
Hakioawa	75462787	10/03/01	Subsurface	15	3	0	0	0
Hakioawa	75462787	10/03/01	Subsurface	0	0	0	0	0
Hakioawa	75462787	08/22/01	BIP Generated	5	3	0	0	0
Hakioawa	75462788	07/25/01	Subsurface	13	4	5	0	0
Hakioawa	75462788	06/20/01	Surface	25	13	0	0	0
Hakioawa	75462789	07/26/01	Subsurface	10	5	0	0	0
Hakioawa	75462789	06/20/01	Surface	25	17	0	0	0
Hakioawa	75462790	08/08/01	Subsurface	1	1	0	0	0
Hakioawa	75462791	09/10/01	Subsurface	5	6	0	0	0
Hakioawa	75462791	07/31/01	Subsurface	3	4	1	0	0
Hakioawa	75462792	08/08/01	Subsurface	70	45	0	0	0
Hakioawa	75462792	07/16/01	Surface	5	2	0	0	0
Hakioawa	75462793	08/01/01	Subsurface	1	1	0	0	0
Kanapou	75462793	07/16/01	Surface	5	5	0	0	0
Kanapou	75472708	03/07/01	Surface	32	33	2	0	0
Kanapou	75472709	07/27/00	Surface	20	12	0	0	0
Kanapou	75472710	07/20/00	Surface	64	20	12	0	0
Kanapou	75472711	07/26/00	Surface	50	0	46	0	0
Kanapou	75472711	07/13/00	Surface	38	3	30	0	0



UXO Remnant Summary  
Island Wide Summary

Work Area	GMU	Date	Source	Field Weight	Requiring Thermal Treatment (lbs)	Requiring Demil (lbs)	No Treatment Required (lbs)	Non-Hazardous Candle Material (lbs)
Kanapou	75472712	07/07/00	Surface	15	23	0	0	0
Kanapou	75472713	06/29/00	Surface	40	55	2	0	0
Kanapou	75472714	06/07/00	Surface	40	63	0	0	0
Kanapou	75472715	06/14/00	Surface	3	0	3	0	0
Kanapou	75472715	05/31/00	Surface	250	170	65	0	0
Kanapou	75472715	09/25/00	BIP Generated	1	1	0	0	0
Kanapou	75472716	05/18/00	Surface	60	1	57	0	0
Kanapou	75472716	04/26/00	Surface	54	51	0	0	0
Kanapou	75472717	04/26/00	Surface	195	81	0	0	0
Kanapou	75472717	05/18/00	Surface	60	0	55	0	0
Kanapou	75472718	05/10/00	Surface	130	83	0	0	0
Kanapou	75472719	05/29/02	BIP Generated	30	26	0	0	0
Kalapakea	75472734	06/22/00	Surface	15	16	0	0	0
Kanapou	75472734	05/23/00	Surface	20	22	0	0	0
Kanapou	75472734	05/04/00	Surface	80	42	1	0	0
Kalapakea	75472740	12/05/01	Surface	70	42	3	0	0
Kalapakea	75472741	01/04/02	Surface	1	0	1	0	0
Kalapakea	75472741	12/05/01	Surface	70	42	0	0	0
Kalapakea	75472743	11/15/01	Surface	35	31	1	0	0
Kalapakea	75472744	10/24/01	Surface	71	0	63	0	0
Kalapakea	75472744	10/17/01	Surface	20	11	1	0	0
Kalapakea	75472745	10/17/01	Surface	25	9	0	0	0
Kalapakea	75472745	10/31/01	Surface	2	0	2	0	0
Kalapakea	75472746	10/18/01	Surface	5	2	0	0	0
Kalapakea	75472746	10/24/01	Surface	1	0	1	0	0
Kalapakea	75472747	10/29/01	Surface	360	139	20	0	0
Kalapakea	75472747	11/06/01	Surface	38	0	32	0	0
Kalapakea	75472748	10/23/01	Surface	5	2	0	0	0
Kalapakea	75472748	11/06/01	Surface	2	0	2	0	0
Kalapakea	75472749	10/15/01	Surface	1	1	0	0	0
Kalapakea	75472750	10/03/01	Surface	5	2	0	0	0
Kalapakea	75472751	10/22/01	Surface	15	0	7	0	0
Kalapakea	75472751	10/03/01	Surface	20	16	0	0	0
Kalapakea	75472752	10/22/01	Surface	2	0	1	0	0
Kalapakea	75472752	10/03/01	Surface	3	3	0	0	0
Kalapakea	75472753	10/22/01	Surface	1	0	1	0	0
Kalapakea	75472753	10/03/01	Surface	18	6	0	0	0
Kalapakea	75472754	11/29/01	Surface	10	7	0	0	0
Kalapakea	75472755	11/29/01	Surface	10	2	1	0	0
Kalapakea	75472756	12/18/01	Surface	10	11	0	0	0
Kalapakea	75472757	12/12/01	Surface	10	15	0	0	0
Kalapakea	75472758	12/12/01	Surface	20	20	1	0	0
Kalapakea	75472759	10/23/01	Surface	10	3	0	0	0
Kalapakea	75472759	11/15/01	Surface	1	0	1	0	0
Kalapakea	75472760	10/22/01	Surface	15	5	1	0	0

UXO Remnant Summary  
Island Wide Summary

Work Area	GMU	Date	Source	Field Weight	Requiring Thermal Treatment (lbs)	Requiring Demil (lbs)	No Treatment Required (lbs)	Non-Hazardous Candle Material (lbs)
Kalapakea	75472762	11/01/01	Surface	50	26	0	0	0
Kalapakea	75472764	09/24/01	Surface	10	4	0	0	0
Kalapakea	75472765	09/24/01	Surface	30	13	0	0	0
Hakioawa	75472766	09/24/01	Surface	10	1	7	0	0
Hakioawa	75472769	06/28/01	Surface	40	33	5	0	0
Hakioawa	75472770	04/10/01	Surface	45	14	9	0	0
Hakioawa	75472781	07/17/01	Surface	20	14	0	0	0
Hakioawa	75472782	07/07/01	Surface	25	17	0	0	0
Hakioawa	75472786	09/04/03	Subsurface	0	1	0	0	0
Hakioawa	75472787	08/01/01	Subsurface	225	21	125	0	0
Hakioawa	75472788	06/28/01	Subsurface	5	5	0	0	0
Hakioawa	75472788	07/26/01	Subsurface	2	1	0	0	0
Hakioawa	75472788	06/21/01	Surface	70	76	0	0	0
Hakioawa	75472789	07/25/01	Subsurface	10	9	0	0	0
Hakioawa	75472789	06/28/01	Subsurface	2	2	0	0	0
Hakioawa	75472790	08/08/01	Subsurface	5	2	0	0	0
Hakioawa	75472790	07/10/01	Surface	70	47	0	0	0
Hakioawa	75472791	07/31/01	Subsurface	2	2	0	0	0
Hakioawa	75472792	07/16/01	Surface	2	4	0	0	0
Kanapou	75472792	07/30/01	Subsurface	20	12	0	0	0
Kanapou	75482708	03/01/01	Surface	130	29	101	0	0
Kanapou	75482710	02/20/01	Surface	75	70	0	0	0
Kanapou	75482711	06/21/00	Surface	47	41	0	0	0
Kanapou	75482711	07/26/00	Surface	69	0	64	0	0
Kanapou	75482711	06/20/00	Surface	25	16	0	0	0
Kanapou	75482711	09/20/00	BIP Generated	25	17	0	0	0
Kanapou	75482712	06/22/00	Surface	35	40	0	0	0
Kanapou	75482712	06/28/00	Surface	69	0	65	0	0
Kanapou	75482714	05/03/00	Surface	287	120	2	0	0
Kanapou	75482715	05/02/00	Surface	100	76	9	0	0
Kanapou	75482716	05/17/00	Surface	1,045	127	528	0	0
Kanapou	75482717	05/31/00	Surface	70	53	23	0	0
Kanapou	75482718	06/22/00	Surface	115	45	52	0	0
Kalapakea	75482719	06/08/00	Surface	145	77	60	0	0
Kanapou	75482719	06/26/00	Surface	10	0	8	0	0
Kalapakea	75482741	01/04/02	Surface	1	0	1	0	0
Kalapakea	75482741	11/30/01	Surface	75	33	0	0	0
Kalapakea	75482742	01/04/02	Surface	1	0	1	0	0
Kalapakea	75482742	11/21/01	Surface	50	39	1	0	0
Kalapakea	75482743	01/04/02	Surface	2	0	3	0	0
Kalapakea	75482744	10/11/01	Surface	5	3	0	0	0
Kalapakea	75482744	10/22/01	Surface	1	0	1	0	0
Kalapakea	75482745	10/22/01	Surface	1	0	1	0	0
Kalapakea	75482745	10/11/01	Surface	5	6	0	0	0
Kalapakea	75482746	11/06/01	Surface	52	0	45	0	0

UXO Remnant Summary  
Island Wide Summary

Work Area	GMU	Date	Source	Field Weight	Requiring Thermal Treatment (lbs)	Requiring Demil (lbs)	No Treatment Required (lbs)	Non-Hazardous Candle Material (lbs)
Kalapakea	75482746	10/25/01	Surface	15	8	0	0	0
Kalapakea	75482747	10/25/01	Surface	10	3	0	0	0
Kalapakea	75482748	10/25/01	Surface	15	3	0	0	0
Kalapakea	75482749	10/15/01	Surface	4	3	0	0	0
Kalapakea	75482750	10/09/01	Surface	3	2	0	0	0
Kalapakea	75482751	10/09/01	Surface	8	3	0	0	0
Kalapakea	75482752	10/22/01	Surface	1	0	1	0	0
Kalapakea	75482752	10/09/01	Surface	10	11	0	0	0
Kalapakea	75482753	10/22/01	Surface	4	0	4	0	0
Kalapakea	75482753	10/04/01	Surface	20	6	6	0	0
Kalapakea	75482754	11/30/01	Surface	10	8	0	0	0
Kalapakea	75482755	12/03/01	Surface	5	4	0	0	0
Kalapakea	75482756	12/06/01	Surface	15	8	4	0	0
Kalapakea	75482757	12/13/01	Surface	15	8	0	0	0
Kalapakea	75482758	12/13/01	Surface	10	8	0	0	0
Kalapakea	75482759	10/23/01	Surface	20	5	0	0	0
Kalapakea	75482759	11/15/01	Surface	1	0	1	0	0
Kalapakea	75482760	10/24/01	Surface	1	0	1	0	0
Kalapakea	75482760	10/18/01	Surface	20	8	0	0	0
Kalapakea	75482764	09/24/01	Surface	10	6	0	0	0
Kalapakea	75482765	09/24/01	Surface	10	3	0	0	0
Kalapakea	75482766	09/24/01	Surface	10	4	0	0	0
Hakioawa	75482769	06/21/01	Surface	5	4	0	0	0
Hakioawa	75482771	05/15/01	Surface	20	8	4	0	0
Hakioawa	75482772	10/10/01	Surface	1	0	1	0	0
Hakioawa	75482780	06/13/01	Surface	50	24	13	0	0
Hakioawa	75482781	06/21/01	Surface	30	20	0	0	0
Hakioawa	75482781	11/05/01	BIP Generated	75	33	0	0	0
Hakioawa	75482786	06/25/01	Subsurface	10	6	0	0	0
Hakioawa	75482787	06/25/01	Subsurface	15	11	0	0	0
Hakioawa	75482787	05/14/01	Surface	15	13	0	0	0
Hakioawa	75482788	06/28/01	Subsurface	1	1	0	0	0
Hakioawa	75482789	07/03/01	Subsurface	5	3	0	0	0
Hakioawa	75482789	07/09/01	Subsurface	25	0	23	0	0
Hakioawa	75482789	06/28/01	Subsurface	1	1	0	0	0
Hakioawa	75482790	07/31/01	Subsurface	155	155	16	0	0
Hakioawa	75482790	07/10/01	Surface	70	39	0	0	0
Hakioawa	75482791	08/08/01	Subsurface	10	9	0	0	0
Kanapou	75482792	07/09/01	Subsurface	15	5	0	0	0
Kanapou	75492708	03/08/01	Surface	12	5	7	0	0
Kanapou	75492708	04/25/01	Surface	129	0	123	0	0
Kanapou	75492709	02/27/01	Surface	50	0	47	0	0
Kanapou	75492709	02/22/01	Surface	160	117	17	0	0
Kanapou	75492710	02/14/01	Surface	33	31	0	0	0
Kanapou	75492711	06/20/00	Surface	35	52	0	0	0

UXO Remnant Summary  
Island Wide Summary

Work Area	GMU	Date	Source	Field Weight	Requiring Thermal Treatment (lbs)	Requiring Demil (lbs)	No Treatment Required (lbs)	Non-Hazardous Candle Material (lbs)
Kanapou	75492712	06/06/00	Surface	35	21	0	0	0
Kanapou	75492713	06/27/00	Surface	3	2	0	0	0
Kanapou	75492713	06/06/00	Surface	35	33	0	0	0
Kanapou	75492714	05/02/00	Surface	137	64	48	0	0
Kanapou	75492715	05/23/00	Surface	69	0	65	0	0
Kanapou	75492715	05/04/00	Surface	248	146	0	0	0
Kanapou	75492716	05/17/00	Surface	406	318	25	0	0
Kanapou	75492717	05/24/00	Surface	447	48	296	0	0
Kanapou	75492718	06/29/00	Surface	70	75	0	0	0
Kanapou	75492718	07/07/00	Surface	7	0	7	0	0
Becks Cove	75492719	06/29/00	Surface	135	10	128	0	0
Becks Cove	75492723	12/18/01	Surface	7	3	10	0	0
Becks Cove	75492724	11/26/01	Surface	385	141	0	0	0
Becks Cove	75492724	12/18/01	Surface	1	0	1	0	0
Becks Cove	75492725	11/20/01	Surface	1,162	656	2	0	0
Kalapakea	75492725	05/29/02	BIP Generated	70	0	72	0	0
Kalapakea	75492744	10/30/01	Surface	15	9	1	0	0
Kalapakea	75492745	10/30/01	Surface	15	9	0	0	0
Kalapakea	75492746	10/30/01	Surface	10	7	0	0	0
Kalapakea	75492746	11/06/01	Surface	1	0	1	0	0
Kalapakea	75492747	10/24/01	Surface	15	0	12	0	0
Kalapakea	75492747	10/22/01	Surface	80	14	11	0	0
Kalapakea	75492748	10/24/01	Surface	35	0	30	0	0
Kalapakea	75492748	10/22/01	Surface	820	413	28	0	0
Kalapakea	75492749	10/03/01	Surface	3	3	0	0	0
Kalapakea	75492750	10/03/01	Surface	3	8	0	0	0
Kalapakea	75492751	10/03/01	Surface	5	2	0	0	0
Kalapakea	75492752	10/04/01	Surface	62	67	0	0	0
Kalapakea	75492753	10/04/01	Surface	3	4	0	0	0
Kalapakea	75492754	01/04/02	Surface	2	0	2	0	0
Kalapakea	75492754	11/30/01	Surface	15	8	1	0	0
Kalapakea	75492755	01/04/02	Surface	2	0	2	0	0
Kalapakea	75492755	12/03/01	Surface	10	10	4	0	0
Kalapakea	75492756	12/10/01	Surface	10	15	0	0	0
Kalapakea	75492757	01/04/02	Surface	5	0	6	0	0
Kalapakea	75492757	12/19/01	Surface	10	7	0	0	0
Kalapakea	75492758	01/04/01	Surface	4	0	3	0	0
Kalapakea	75492758	12/14/01	Surface	15	6	0	0	0
Kalapakea	75492759	11/14/01	Surface	70	84	0	0	0
Kalapakea	75492761	11/07/01	Surface	30	20	2	0	0
Kalapakea	75492763	11/05/01	Surface	13	13	0	0	0
Kalapakea	75492764	10/03/01	Surface	10	2	0	0	0
Kalapakea	75492765	10/23/01	Surface	1	0	2	0	0
Kalapakea	75492765	10/03/01	Surface	10	15	2	0	0
Kalapakea	75492766	09/24/01	Surface	10	9	0	0	0

UXO Remnant Summary  
Island Wide Summary

Work Area	GMU	Date	Source	Field Weight	Requiring Thermal Treatment (lbs)	Requiring Demil (lbs)	No Treatment Required (lbs)	Non-Hazardous Candle Material (lbs)
Kalapakea	75492767	10/23/01	Surface	2	0	1	0	0
Kalapakea	75492767	10/02/01	Surface	115	35	83	0	0
Kalapakea	75492768	10/02/01	Surface	10	5	0	0	0
Hakioawa	75492770	06/26/01	Surface	15	10	1	0	0
Hakioawa	75492771	03/29/01	Surface	35	10	6	0	0
Hakioawa	75492774	07/31/01	Surface	15	10	1	0	0
Hakioawa	75492775	06/04/01	Surface	25	12	0	0	0
Hakioawa	75492777	06/07/01	Surface	30	20	8	0	0
Hakioawa	75492778	11/05/01	BIP Generated	10	5	0	0	0
Hakioawa	75492779	06/14/01	Surface	10	10	0	0	0
Hakioawa	75492780	06/20/01	Surface	10	8	0	0	0
Hakioawa	75492781	09/06/01	Surface	5	5	0	0	0
Hakioawa	75492781	06/28/01	Surface	5	1	0	0	0
Hakioawa	75492782	07/04/01	Surface	5	3	0	0	0
Hakioawa	75492786	06/26/01	Subsurface	10	13	0	0	0
Hakioawa	75492786	05/14/01	Surface	20	18	0	0	0
Hakioawa	75492787	06/26/01	Surface	60	34	0	0	0
Hakioawa	75492788	05/15/01	Surface	5	4	0	0	0
Hakioawa	75492789	10/04/01	Subsurface	10	8	0	0	0
Hakioawa	75492789	05/15/01	Surface	1	2	0	0	0
Kanapou	75492791	07/26/01	Subsurface	3	3	0	0	0
Kanapou	75502707	03/01/01	Surface	234	210	54	0	0
Kanapou	75502708	03/12/01	Surface	69	0	65	0	0
Kanapou	75502709	06/28/00	Surface	25	25	0	0	0
Kanapou	75502709	10/05/00	Surface	69	0	65	0	0
Kanapou	75502710	06/27/00	Surface	69	0	65	0	0
Kanapou	75502710	06/20/00	Surface	160	121	14	0	0
Kanapou	75502710	06/26/00	Surface	25	47	0	0	0
Kanapou	75502711	06/27/00	Surface	69	0	65	0	0
Kanapou	75502711	06/13/00	Surface	20	19	0	0	0
Kanapou	75502712	07/10/00	Surface	25	21	0	0	0
Kanapou	75502713	07/06/00	Surface	70	15	64	0	0
Kanapou	75502714	06/27/00	Surface	100	67	0	0	0
Kanapou	75502714	10/16/01	Surface	89	0	64	0	0
Kanapou	75502715	06/29/00	Surface	35	51	0	0	0
Kanapou	75502716	06/22/00	Surface	230	108	9	0	0
Kanapou	75502717	06/29/00	Surface	50	43	0	0	0
Kanapou	75502718	08/04/00	Surface	142	76	12	0	0
Kanapou	75502718	08/09/00	Surface	35	28	0	0	0
Kanapou	75502719	08/09/00	Surface	275	113	101	0	0
Kanapou	75502719	08/29/00	Surface	1	0	1	0	0
Becks Cove	75502720	08/08/00	Surface	10	7	0	0	0
Becks Cove	75502723	11/21/01	Surface	214	45	70	0	0
Becks Cove	75502724	11/26/01	Surface	272	135	102	0	0
Becks Cove	75502726	10/30/01	Surface	15	1	0	0	0

UXO Remnant Summary  
Island Wide Summary

Work Area	GMU	Date	Source	Field Weight	Requiring Thermal Treatment (lbs)	Requiring Demil (lbs)	No Treatment Required (lbs)	Non-Hazardous Candle Material (lbs)
Kalapakea	75502726	12/18/01	Surface	5	0	4	0	0
Kalapakea	75502744	10/29/01	Surface	10	8	1	0	0
Kalapakea	75502745	10/30/01	Surface	15	19	1	0	0
Kalapakea	75502746	10/30/01	Surface	15	21	0	0	0
Kalapakea	75502747	10/24/01	Surface	10	0	5	0	0
Kalapakea	75502748	10/24/01	Surface	3	0	3	0	0
Kalapakea	75502748	10/22/01	Surface	925	472	137	0	0
Kalapakea	75502749	10/15/01	Surface	10	8	0	0	0
Kalapakea	75502750	10/04/01	Surface	3	2	0	0	0
Kalapakea	75502751	10/04/01	Surface	60	62	0	0	0
Kalapakea	75502752	10/16/01	Surface	15	10	0	0	0
Kalapakea	75502753	10/15/01	Surface	10	5	0	0	0
Kalapakea	75502754	12/04/01	Surface	40	30	0	0	0
Kalapakea	75502754	01/04/01	Surface	2	0	2	0	0
Kalapakea	75502755	01/04/01	Surface	2	0	2	0	0
Kalapakea	75502755	12/05/01	Surface	50	0	43	0	0
Kalapakea	75502756	12/19/01	Surface	15	6	4	0	0
Kalapakea	75502757	12/19/01	Surface	10	7	0	0	0
Kalapakea	75502758	12/19/01	Surface	10	8	0	0	0
Kalapakea	75502761	11/13/01	Surface	25	10	0	0	0
Kalapakea	75502764	10/11/01	Surface	10	8	0	0	0
Kalapakea	75502765	10/16/01	Surface	15	15	0	0	0
Kalapakea	75502765	10/23/01	Surface	27	0	22	0	0
Kalapakea	75502766	10/16/01	Surface	85	81	0	0	0
Kalapakea	75502766	10/23/01	Surface	1	0	1	0	0
Kalapakea	75502767	10/02/01	Surface	28	17	0	0	0
Kalapakea	75502768	10/23/01	Surface	1	0	1	0	0
Kalapakea	75502768	10/02/01	Surface	35	18	1	0	0
Kalapakea	75502769	09/27/01	Surface	10	13	0	0	0
Kalapakea	75502771	06/18/01	Surface	20	24	0	0	0
Kalapakea	75502771	07/16/01	Surface	10	4	0	0	0
Kalapakea	75502772	06/20/01	Surface	10	5	1	0	0
Kalapakea	75502773	07/03/01	Surface	36	21	8	0	0
Kalapakea	75502775	06/26/01	Surface	50	24	0	0	0
Kalapakea	75502776	06/28/01	Surface	15	7	5	0	0
Hakioawa	75502777	07/04/01	Surface	20	17	0	0	0
Hakioawa	75502780	07/26/01	Surface	2	4	0	0	0
Hakioawa	75502781	07/26/01	Surface	2	1	0	0	0
Hakioawa	75502782	07/25/01	Surface	2	3	0	0	0
Hakioawa	75502783	04/18/01	Surface	30	28	0	0	0
Hakioawa	75502787	07/10/01	Subsurface	5	11	0	0	0
Hakioawa	75502788	07/04/01	Subsurface	10	11	0	0	0
Hakioawa	75502788	10/03/01	Surface	5	0	1	0	0
Kanapou	75502788	07/04/01	Subsurface	10	11	0	0	0
Kanapou	75512709	10/05/00	Surface	1	0	1	0	0

UXO Remnant Summary  
Island Wide Summary

Work Area	GMU	Date	Source	Field Weight	Requiring Thermal Treatment (lbs)	Requiring Demil (lbs)	No Treatment Required (lbs)	Non-Hazardous Candle Material (lbs)
Kanapou	75512709	06/29/00	Surface	30	31	0	0	0
Kanapou	75512710	06/21/00	Surface	30	26	0	0	0
Kanapou	75512711	06/07/00	Surface	10	8	0	0	0
Kanapou	75512712	08/02/00	Surface	25	17	0	0	0
Kanapou	75512713	08/08/00	Surface	65	0	64	0	0
Kanapou	75512713	08/02/00	Surface	98	21	50	0	0
Kanapou	75512714	06/29/00	Surface	90	98	3	0	0
Kanapou	75512715	07/07/00	Surface	65	39	9	0	0
Kanapou	75512716	07/11/00	Surface	72	0	64	0	0
Kanapou	75512716	07/07/00	Surface	100	61	4	0	0
Kanapou	75512717	07/20/00	Surface	60	52	0	0	0
Kanapou	75512718	07/20/00	Surface	200	103	0	0	0
Kanapou	75512719	08/09/00	Surface	198	82	24	0	0
Becks Cove	75512720	08/08/00	Surface	15	9	0	0	0
Becks Cove	75512723	12/18/01	Surface	50	0	46	0	0
Kalapakea	75512725	10/31/01	Surface	25	9	1	0	0
Kalapakea	75512745	10/04/01	Surface	115	48	0	0	0
Kalapakea	75512749	10/18/01	Surface	30	22	8	0	0
Kalapakea	75512754	01/04/01	Surface	1	0	1	0	0
Kalapakea	75512754	12/12/01	Surface	25	21	5	0	0
Kalapakea	75512755	12/26/01	Surface	15	6	4	0	0
Kalapakea	75512755	01/04/02	Surface	3	0	3	0	0
Kalapakea	75512756	01/17/02	Surface	15	8	5	0	0
Kalapakea	75512756	02/07/02	Surface	1	0	1	0	0
Kalapakea	75512757	01/17/02	Surface	10	8	0	0	0
Kalapakea	75512758	01/17/02	Surface	15	4	5	0	0
Kalapakea	75512761	02/07/02	Surface	3	0	3	0	0
Kalapakea	75512761	01/02/02	Surface	10	10	0	0	0
Kalapakea	75512762	01/10/02	Surface	20	109	9	0	0
Kalapakea	75512762	02/07/02	Surface	5	0	10	0	0
Kalapakea	75512764	01/04/01	Surface	3	0	3	0	0
Kalapakea	75512764	12/05/01	Surface	25	5	10	0	0
Kalapakea	75512765	01/04/02	Surface	5	0	6	0	0
Kalapakea	75512766	12/04/01	Surface	50	33	16	0	0
Kalapakea	75512767	01/04/02	Surface	25	0	23	0	0
Kalapakea	75512768	12/04/01	Surface	20	24	7	0	0
Hakioawa	75512778	07/12/01	Surface	15	4	0	0	0
Hakioawa	75512781	07/27/01	Surface	1	1	0	0	0
Hakioawa	75512782	07/25/01	Surface	1	1	0	0	0
Hakioawa	75512784	08/20/01	Surface	20	13	0	0	0
Hakioawa	75512785	04/04/01	Surface	5	3	0	0	0
Hakioawa	75512785	11/05/01	BIP Generated	5	2	0	0	0
Hakioawa	75512786	05/30/01	Surface	15	6	0	0	0
Hakioawa	75512787	07/04/01	Subsurface	20	15	0	0	0
Hakioawa	75512787	06/07/01	Surface	150	59	6	0	0

UXO Remnant Summary  
Island Wide Summary

Work Area	GMU	Date	Source	Field Weight	Requiring Thermal Treatment (lbs)	Requiring Demil (lbs)	No Treatment Required (lbs)	Non-Hazardous Candle Material (lbs)
Hakioawa	75512788	07/09/01	Subsurface	30	12	0	0	0
Kanapou	75512789	07/04/01	Subsurface	25	18	0	0	0
Kanapou	75522707	06/29/00	Surface	30	48	0	0	0
Kanapou	75522708	07/12/00	Surface	35	25	0	0	0
Kanapou	75522709	01/25/01	Surface	72	65	0	0	0
Kanapou	75522709	01/29/01	Surface	1	1	0	0	0
Kanapou	75522710	01/29/01	Surface	69	0	69	0	0
Kanapou	75522711	07/11/00	Surface	9	12	0	0	0
Kanapou	75522712	07/24/00	Surface	1	1	0	0	0
Kanapou	75522712	07/10/00	Surface	12	16	0	0	0
Kanapou	75522713	02/12/01	Surface	220	52	100	0	0
Kanapou	75522713	05/02/01	Surface	5	9	0	0	0
Kanapou	75522714	06/12/00	Surface	105	74	11	0	0
Kanapou	75522715	06/27/00	Surface	3	2	0	0	0
Kanapou	75522715	06/08/00	Surface	68	41	14	0	0
Kanapou	75522716	05/01/00	Surface	36	26	0	0	0
Kanapou	75522716	09/21/00	BIP Generated	10	3	0	0	0
Kanapou	75522717	05/01/00	Surface	36	31	6	0	0
Kanapou	75522718	05/31/00	Surface	70	0	68	0	0
Kanapou	75522718	05/01/00	Surface	132	99	0	0	0
Kanapou	75522719	05/10/00	Surface	30	38	0	0	0
Kanapou	75522719	05/31/00	Surface	8	0	8	0	0
Kanapou	75522720	05/15/00	Surface	140	62	93	0	0
Kalapakea	75522721	05/11/00	Surface	7	8	0	0	0
Kalapakea	75522746	10/24/01	Surface	35	16	1	0	0
Kalapakea	75522746	11/06/01	Surface	3	0	2	0	0
Kalapakea	75522747	11/06/01	Surface	2	0	1	0	0
Kalapakea	75522747	11/01/01	Surface	30	7	0	0	0
Kalapakea	75522749	10/18/01	Surface	35	22	1	0	0
Kalapakea	75522750	10/18/01	Surface	30	0	18	0	0
Kalapakea	75522753	10/29/01	Surface	80	53	0	0	0
Kalapakea	75522753	11/15/01	Surface	2	0	2	0	0
Kalapakea	75522754	02/07/02	Surface	1	0	1	0	0
Kalapakea	75522754	01/02/02	Surface	20	18	0	0	0
Kalapakea	75522755	02/07/02	Surface	1	0	1	0	0
Kalapakea	75522755	01/10/02	Surface	25	12	1	0	0
Kalapakea	75522756	01/22/02	Surface	25	21	5	0	0
Kalapakea	75522756	02/07/02	Surface	2	0	2	0	0
Kalapakea	75522757	01/23/02	Surface	25	17	0	0	0
Kalapakea	75522757	02/07/02	Surface	2	0	3	0	0
Kalapakea	75522758	01/23/02	Surface	60	34	1	0	0
Kalapakea	75522761	01/03/02	Surface	5	5	0	0	0
Kalapakea	75522762	01/10/02	Surface	15	13	0	0	0
Kalapakea	75522764	12/05/01	Surface	20	10	0	0	0
Kalapakea	75522766	12/03/01	Surface	30	21	0	0	0



UXO Remnant Summary  
Island Wide Summary

Work Area	GMU	Date	Source	Field Weight	Requiring Thermal Treatment (lbs)	Requiring Demil (lbs)	No Treatment Required (lbs)	Non-Hazardous Candle Material (lbs)
Kalapakea	75522768	11/30/01	Surface	85	72	5	0	0
Kalapakea	75522769	10/23/01	Surface	2	0	3	0	0
Kalapakea	75522769	09/26/01	Surface	35	38	5	0	0
Kalapakea	75522770	09/24/01	Surface	35	13	5	0	0
Kalapakea	75522772	10/23/01	Surface	2	0	2	0	0
Kalapakea	75522772	12/06/01	Surface	5	4	0	0	0
Kalapakea	75522772	09/14/01	Surface	10	7	0	0	0
Kalapakea	75522773	09/06/01	Surface	35	24	0	0	0
Kalapakea	75522774	02/14/02	Surface	1	0	2	0	0
Kalapakea	75522774	12/11/01	Surface	105	39	14	0	0
Kalapakea	75522775	02/14/02	Surface	50	0	56	0	0
Kalapakea	75522777	12/12/01	Surface	40	36	0	0	0
Hakioawa	75522779	07/24/01	Surface	50	38	0	0	0
Hakioawa	75522781	06/21/01	Surface	2	4	0	0	0
Hakioawa	75522785	04/04/01	Surface	5	4	0	0	0
Hakioawa	75522785	05/09/01	Surface	35	20	0	0	0
Hakioawa	75522786	05/29/01	Surface	20	9	0	0	0
Hakioawa	75522788	07/09/01	Subsurface	10	2	0	0	0
Kanapou	75522789	06/28/01	Subsurface	2	2	0	0	0
Kanapou	75532706	08/01/01	Surface	120	67	50	0	0
Kanapou	75532707	05/17/01	Surface	70	30	0	0	0
Kanapou	75532708	03/06/01	Surface	85	16	61	0	0
Kanapou	75532708	05/16/01	Surface	35	16	0	0	0
Kanapou	75532709	01/29/01	Surface	20	18	0	0	0
Kanapou	75532709	04/26/01	Surface	25	21	0	0	0
Kanapou	75532710	02/08/01	Surface	138	0	175	0	0
Kanapou	75532710	02/01/01	Surface	56	22	13	0	0
Kanapou	75532711	02/05/01	Surface	20	0	20	0	0
Kanapou	75532714	06/27/00	Surface	10	8	0	0	0
Kanapou	75532714	06/08/00	Surface	165	86	67	0	0
Kanapou	75532715	06/08/00	Surface	95	68	0	0	0
Kanapou	75532716	06/08/00	Surface	182	113	35	0	0
Kanapou	75532716	06/27/00	Surface	2	2	0	0	0
Kanapou	75532717	07/10/00	Surface	110	103	0	0	0
Kanapou	75532718	05/02/00	Surface	440	241	0	0	0
Kanapou	75532718	09/21/00	BIP Generated	10	8	0	0	0
Kanapou	75532719	05/02/00	Surface	125	39	64	0	0
Kanapou	75532720	05/15/00	Surface	200	196	3	0	0
Kalapakea	75532721	05/18/00	Surface	60	54	0	0	0
Kalapakea	75532748	11/13/01	Surface	45	11	2	0	0
Kalapakea	75532751	10/23/01	Surface	20	9	0	0	0
Kalapakea	75532751	11/15/01	Surface	3	0	4	0	0
Kalapakea	75532754	08/27/01	Surface	90	11	66	0	0
Kalapakea	75532755	01/10/02	Surface	15	7	3	0	0
Kalapakea	75532756	01/23/02	Surface	95	13	67	0	0

UXO Remnant Summary  
Island Wide Summary

Work Area	GMU	Date	Source	Field Weight	Requiring Thermal Treatment (lbs)	Requiring Demil (lbs)	No Treatment Required (lbs)	Non-Hazardous Candle Material (lbs)
Kalapakea	75532756	07/22/02	BIP Generated	2	0	2	0	0
Kalapakea	75532757	01/23/02	Surface	20	9	1	0	0
Kalapakea	75532764	11/21/01	Surface	100	38	0	0	0
Kalapakea	75532765	11/21/01	Surface	70	57	2	0	0
Kalapakea	75532765	07/22/02	BIP Generated	300	0	272	0	0
Kalapakea	75532766	11/06/01	Surface	70	41	1	0	0
Kalapakea	75532767	11/06/01	Surface	70	43	0	0	0
Kalapakea	75532768	01/04/02	Surface	4	0	3	0	0
Kalapakea	75532768	11/19/01	Surface	70	45	0	0	0
Kalapakea	75532769	10/23/01	Surface	3	0	2	0	0
Kalapakea	75532769	10/04/01	Surface	30	14	0	0	0
Kalapakea	75532772	10/23/01	Surface	1	0	1	0	0
Kalapakea	75532772	08/23/01	Surface	15	16	0	0	0
Kalapakea	75532773	08/30/01	Surface	115	60	25	0	0
Kalapakea	75532776	09/06/01	Surface	200	139	0	0	0
Kalapakea	75532777	10/24/01	Surface	70	0	65	0	0
Kalapakea	75532777	09/20/01	Surface	45	54	0	0	0
Kalapakea	75532778	09/17/01	Surface	85	36	0	0	0
Kalapakea	75532779	11/06/01	Surface	60	47	0	0	0
Hakioawa	75532781	07/03/01	Surface	5	8	2	0	0
Kanapou	75532785	08/16/01	Surface	10	10	0	0	0
Kanapou	75542706	04/18/01	Surface	65	20	0	0	0
Kanapou	75542706	04/26/01	Surface	25	0	23	0	0
Kanapou	75542707	04/23/01	Surface	200	106	61	0	0
Kanapou	75542708	05/21/01	Surface	100	32	63	0	0
Kanapou	75542709	01/29/01	Surface	20	16	0	0	0
Kanapou	75542709	04/26/01	Surface	25	26	0	0	0
Kanapou	75542710	01/25/01	Surface	40	33	0	0	0
Kanapou	75542711	02/01/01	Surface	150	29	25	0	0
Kanapou	75542712	02/06/01	Surface	145	78	25	0	0
Kanapou	75542713	02/12/01	Surface	210	49	140	0	0
Kanapou	75542713	02/15/01	Surface	1	0	1	0	0
Kanapou	75542714	06/21/00	Surface	150	123	0	0	0
Kanapou	75542715	05/18/00	Surface	276	298	63	0	0
Kanapou	75542716	08/22/00	Surface	150	59	24	0	0
Kanapou	75542717	07/10/00	Surface	60	50	0	0	0
Kanapou	75542717	07/24/00	Surface	10	0	8	0	0
Kanapou	75542718	05/16/00	Surface	148	130	5	0	0
Kanapou	75542718	07/20/00	BIP Generated	69	0	64	0	0
Kanapou	75542719	03/26/01	Surface	170	107	1	0	0
Kanapou	75542720	03/22/01	Surface	75	40	21	0	0
Kalapakea	75542721	04/10/01	Surface	135	0	164	0	0
Kanapou	75542721	03/20/01	Surface	20	11	0	0	0
Kalapakea	75542752	01/04/02	Surface	10	12	0	0	0
Kalapakea	75542753	01/04/02	Surface	10	4	0	0	0

UXO Remnant Summary  
Island Wide Summary

Work Area	GMU	Date	Source	Field Weight	Requiring Thermal Treatment (lbs)	Requiring Demil (lbs)	No Treatment Required (lbs)	Non-Hazardous Candle Material (lbs)
Kalapakea	75542754	01/07/02	Surface	10	10	0	0	0
Kalapakea	75542755	01/10/02	Surface	10	10	0	0	0
Kalapakea	75542763	01/28/02	Surface	20	8	0	0	0
Kalapakea	75542764	11/20/01	Surface	105	102	0	0	0
Kalapakea	75542765	11/14/01	Surface	70	73	0	0	0
Kalapakea	75542766	11/20/01	Surface	70	35	0	0	0
Kalapakea	75542767	11/19/01	Surface	70	38	0	0	0
Kalapakea	75542767	01/04/02	Surface	4	0	3	0	0
Kalapakea	75542768	11/19/01	Surface	70	40	0	0	0
Kalapakea	75542768	01/04/02	Surface	2	0	2	0	0
Kalapakea	75542771	10/03/01	Surface	20	1	15	0	0
Kalapakea	75542774	08/27/01	Surface	50	56	0	0	0
Kalapakea	75542775	09/25/01	Surface	140	74	0	0	0
Kanapou	75542781	10/03/01	Surface	15	20	7	0	0
Kanapou	75552704	02/28/01	Surface	20	11	0	0	0
Kanapou	75552705	05/21/01	Surface	2	2	0	0	0
Kanapou	75552705	04/12/01	Surface	10	7	0	0	0
Kanapou	75552705	03/05/01	Surface	40	25	0	0	0
Kanapou	75552706	04/17/01	Surface	140	45	66	0	0
Kanapou	75552706	02/22/01	Surface	95	41	14	0	0
Kanapou	75552707	04/25/01	Surface	69	0	67	0	0
Kanapou	75552707	03/20/01	Surface	257	96	48	0	0
Kanapou	75552707	07/23/01	BIP Generated	3	3	0	0	0
Kanapou	75552708	03/22/01	Surface	220	103	0	0	0
Kanapou	75552708	03/27/01	Surface	5	2	0	0	0
Kanapou	75552709	01/16/01	Surface	144	28	100	0	0
Kanapou	75552709	01/29/01	Surface	1	1	0	0	0
Kanapou	75552710	07/23/01	BIP Generated	5	22	0	0	0
Kanapou	75552711	03/12/01	Surface	0	1	0	0	0
Kanapou	75552711	02/21/01	Surface	85	45	0	0	0
Kanapou	75552711	08/22/00	Surface	0	1	0	0	0
Kanapou	75552712	02/15/01	Surface	69	0	70	0	0
Kanapou	75552712	02/14/01	Surface	55	37	0	0	0
Kanapou	75552713	02/13/01	Surface	115	56	25	0	0
Kanapou	75552713	02/15/01	Surface	1	0	1	0	0
Kanapou	75552714	06/21/00	Surface	115	60	66	0	0
Kanapou	75552715	06/28/00	Surface	217	105	28	0	0
Kanapou	75552715	07/06/00	Surface	1	0	2	0	0
Kanapou	75552716	11/30/00	Surface	200	178	35	0	0
Kanapou	75552717	07/11/00	Surface	40	0	34	0	0
Kanapou	75552717	07/07/00	Surface	158	98	0	0	0
Kanapou	75552718	05/16/00	Surface	182	6	162	0	0
Kanapou	75552719	03/27/01	Surface	90	69	22	0	0
Kanapou	75552720	03/27/01	Surface	260	193	1	0	0
Kanapou	75552721	03/15/01	Surface	100	23	58	0	0

UXO Remnant Summary  
Island Wide Summary

Work Area	GMU	Date	Source	Field Weight	Requiring Thermal Treatment (lbs)	Requiring Demil (lbs)	No Treatment Required (lbs)	Non-Hazardous Candle Material (lbs)
Kanapou	75552721	04/02/01	Surface	59	42	0	0	0
Kalapakea	75552722	06/18/02	Surface	5	3	0	0	0
Kanapou	75552722	05/29/02	BIP Generated	10	9	0	0	0
Kalapakea	75552764	09/27/01	Surface	75	40	0	0	0
Kalapakea	75552765	10/23/01	Surface	1	0	1	0	0
Kalapakea	75552765	09/20/01	Surface	15	9	0	0	0
Kalapakea	75552766	10/23/01	Surface	1	0	1	0	0
Kalapakea	75552766	10/03/01	Surface	30	26	0	0	0
Kalapakea	75552767	10/03/01	Surface	15	13	0	0	0
Kalapakea	75552768	11/14/01	Surface	10	6	1	0	0
Kalapakea	75552769	09/25/01	Surface	10	3	0	0	0
Kalapakea	75552770	10/02/01	Surface	20	18	6	0	0
Kalapakea	75552771	10/01/01	Surface	15	7	5	0	0
Kalapakea	75552772	11/01/01	Surface	3	3	0	0	0
Kalapakea	75552773	11/01/01	Surface	5	5	0	0	0
Kalapakea	75552775	05/15/02	BIP Generated	10	3	0	0	0
Kalapakea	75552777	08/23/01	Surface	20	33	0	0	0
Kanapou	75552782	06/18/01	Surface	1	1	0	0	0
Kanapou	75562702	06/12/01	Surface	5	4	0	0	0
Kanapou	75562703	03/28/01	Surface	220	43	110	0	0
Kanapou	75562704	03/07/01	Surface	100	48	38	0	0
Kanapou	75562704	07/23/01	BIP Generated	3	0	3	0	0
Kanapou	75562705	03/27/01	Surface	73	3	64	0	0
Kanapou	75562705	03/12/01	Surface	200	35	183	0	0
Kanapou	75562705	07/23/01	BIP Generated	2	8	0	0	0
Kanapou	75562706	02/27/01	Surface	205	85	103	0	0
Kanapou	75562707	03/15/01	Surface	235	120	64	0	0
Kanapou	75562707	03/27/01	Surface	1	1	0	0	0
Kanapou	75562708	04/03/01	Surface	295	150	0	0	0
Kanapou	75562708	04/25/01	Surface	5	4	0	0	0
Kanapou	75562711	12/28/00	Surface	152	104	20	0	0
Kanapou	75562712	01/18/01	Surface	452	188	74	0	0
Kanapou	75562712	01/29/01	Surface	25	0	25	0	0
Kanapou	75562715	11/28/00	Surface	373	255	25	0	0
Kanapou	75562717	12/14/00	Surface	190	132	23	0	0
Kanapou	75562718	12/13/00	Surface	110	64	25	0	0
Kanapou	75562718	03/05/01	BIP Generated	20	18	0	0	0
Kanapou	75562719	07/18/00	Surface	135	126	0	0	0
Kanapou	75562719	07/25/00	Surface	35	7	32	0	0
Kanapou	75562720	07/25/00	Surface	25	0	25	0	0
Kanapou	75562720	07/19/00	Surface	16	19	0	0	0
Kanapou	75562721	07/19/00	Surface	20	31	0	0	0
Kalapakea	75562722	07/27/00	Surface	10	8	0	0	0
Kalapakea	75562764	11/06/01	Surface	10	8	0	0	0
Kalapakea	75562765	09/26/01	Surface	15	8	0	0	0

UXO Remnant Summary  
Island Wide Summary

Work Area	GMU	Date	Source	Field Weight	Requiring Thermal Treatment (lbs)	Requiring Demil (lbs)	No Treatment Required (lbs)	Non-Hazardous Candle Material (lbs)
Kalapakea	75562766	10/31/01	Surface	10	16	0	0	0
Kalapakea	75562767	11/08/01	Surface	10	10	0	0	0
Kalapakea	75562768	11/13/01	Surface	5	4	1	0	0
Kalapakea	75562769	09/25/01	Surface	60	25	2	0	0
Kalapakea	75562770	10/02/01	Surface	20	16	0	0	0
Kalapakea	75562771	10/01/01	Surface	75	11	23	0	0
Kalapakea	75562772	11/01/01	Surface	4	1	3	0	0
Kalapakea	75562773	11/01/01	Surface	4	4	0	0	0
Kalapakea	75562774	09/20/01	Surface	60	21	1	0	0
Kalapakea	75562776	10/23/01	Surface	5	0	4	0	0
Kanapou	75562776	09/26/01	Surface	30	21	0	0	0
Kanapou	75572703	05/03/01	Surface	400	331	0	0	0
Kanapou	75572704	05/14/01	Surface	70	7	61	0	0
Kanapou	75572704	05/03/01	Surface	250	186	0	0	0
Kanapou	75572705	04/11/01	Surface	50	45	0	0	0
Kanapou	75572706	04/09/01	Surface	190	182	20	0	0
Kanapou	75572706	04/25/01	Surface	35	30	0	0	0
Kanapou	75572707	04/26/01	Surface	350	187	65	0	0
Kanapou	75572708	04/30/01	Surface	250	175	0	0	0
Kanapou	75572709	01/03/01	Surface	140	34	30	0	0
Kanapou	75572710	01/04/01	Surface	110	53	15	0	0
Kanapou	75572716	12/12/00	Surface	580	462	124	0	0
Kanapou	75572716	03/05/01	BIP Generated	5	9	0	0	0
Kanapou	75572717	12/12/00	Surface	530	402	103	0	0
Kanapou	75572717	03/05/01	BIP Generated	45	0	40	0	0
Kanapou	75572718	12/12/00	Surface	510	473	22	0	0
Kanapou	75572719	12/02/00	Surface	42	67	9	0	0
Kanapou	75572719	07/25/00	Surface	1	5	0	0	0
Kanapou	75572720	07/18/00	Surface	145	168	17	0	0
Kanapou	75572721	03/20/01	Surface	20	21	0	0	0
Kanapou	75572721	07/20/00	Surface	45	54	0	0	0
Kalapakea	75572722	08/02/00	Surface	72	4	64	0	0
Kanapou	75572722	07/24/00	Surface	30	21	0	0	0
Kalapakea	75572764	09/19/01	Surface	6	3	0	0	0
Kalapakea	75572765	09/27/01	Surface	45	19	0	0	0
Kalapakea	75572766	10/01/01	Surface	10	4	0	0	0
Kalapakea	75572767	10/22/01	Surface	1	1	0	0	0
Kalapakea	75572768	11/15/01	Surface	25	0	23	0	0
Kalapakea	75572768	10/25/01	Surface	8	7	0	0	0
Kalapakea	75572769	09/06/01	Surface	3	2	0	0	0
Kalapakea	75572770	11/06/01	Surface	8	4	0	0	0
Kalapakea	75572771	11/13/01	Surface	2	1	0	0	0
Kalapakea	75572772	12/03/01	Surface	20	30	0	0	0
Kalapakea	75572773	11/29/01	Surface	3	1	1	0	0
Kalapakea	75572775	01/08/02	Surface	105	30	100	0	0

UXO Remnant Summary  
Island Wide Summary

Work Area	GMU	Date	Source	Field Weight	Requiring Thermal Treatment (lbs)	Requiring Demil (lbs)	No Treatment Required (lbs)	Non-Hazardous Candle Material (lbs)
Kalapakea	75572780	12/06/01	Surface	30	35	0	0	0
Kanapou	75572781	12/06/01	Surface	25	28	0	0	0
Kanapou	75582701	03/29/01	Surface	115	47	0	0	0
Kanapou	75582702	04/04/01	Surface	410	155	43	0	0
Kanapou	75582702	07/23/01	BIP Generated	2	5	0	0	0
Kanapou	75582703	03/29/01	Surface	397	284	30	0	0
Kanapou	75582703	04/10/01	Surface	40	0	31	0	0
Kanapou	75582704	03/15/01	Surface	333	234	44	0	0
Kanapou	75582705	03/15/01	Surface	83	23	50	0	0
Kanapou	75582706	04/10/01	Surface	50	0	27	0	0
Kanapou	75582706	03/08/01	Surface	215	38	148	0	0
Kanapou	75582707	02/22/01	Surface	361	228	36	0	0
Kanapou	75582708	02/15/01	Surface	200	124	14	0	0
Kanapou	75582709	02/08/01	Surface	150	158	15	0	0
Kanapou	75582712	01/25/01	Surface	140	40	35	0	0
Kanapou	75582713	02/01/01	Surface	90	20	15	0	0
Kanapou	75582714	12/14/00	Surface	200	127	10	0	0
Kanapou	75582715	11/22/00	Surface	186	145	20	0	0
Kanapou	75582716	12/04/00	Surface	178	121	110	0	0
Kanapou	75582716	03/05/01	BIP Generated	5	3	0	0	0
Kanapou	75582717	01/09/01	Surface	1,257	818	15	0	0
Kanapou	75582717	01/11/01	Surface	94	0	90	0	0
Kanapou	75582717	03/05/01	BIP Generated	25	22	0	0	0
Kanapou	75582718	01/04/01	Surface	1,082	681	66	0	0
Kanapou	75582718	03/05/01	BIP Generated	10	9	0	0	0
Kanapou	75582719	08/30/00	Surface	200	123	0	0	0
Kanapou	75582720	08/24/00	Surface	100	9	75	0	0
Kanapou	75582721	08/21/00	Surface	145	48	64	0	0
Kanapou	75582722	08/21/00	Surface	190	155	0	0	0
Kanapou	75582723	08/14/00	Surface	30	27	0	0	0
Kalapakea	75582724	08/14/00	Surface	135	111	9	0	0
Kalapakea	75582764	09/19/01	Surface	15	14	0	0	0
Kalapakea	75582765	10/02/01	Surface	3	1	2	0	0
Kalapakea	75582766	09/01/01	Surface	8	4	0	0	0
Kalapakea	75582767	10/22/01	Surface	2	1	0	0	0
Kalapakea	75582768	10/29/01	Surface	4	1	0	0	0
Kalapakea	75582768	11/15/01	Surface	25	0	22	0	0
Kalapakea	75582769	09/04/01	Surface	4	1	0	0	0
Kalapakea	75582770	09/04/01	Surface	2	1	0	0	0
Kalapakea	75582771	11/06/01	Surface	10	3	1	0	0
Kalapakea	75582772	12/03/01	Surface	2	2	0	0	0
Kalapakea	75582773	12/03/01	Surface	1	1	0	0	0
Kalapakea	75582776	01/03/02	Surface	105	18	101	0	0
Kanapou	75582777	12/27/01	Surface	35	50	0	0	0
Kanapou	75592701	03/29/01	Surface	150	88	0	0	0

UXO Remnant Summary  
Island Wide Summary

Work Area	GMU	Date	Source	Field Weight	Requiring Thermal Treatment (lbs)	Requiring Demil (lbs)	No Treatment Required (lbs)	Non-Hazardous Candle Material (lbs)
Kanapou	75592702	04/25/01	Surface	60	42	22	0	0
Kanapou	75592702	04/04/01	Surface	322	310	66	0	0
Kanapou	75592703	03/29/01	Surface	275	235	26	0	0
Kanapou	75592704	03/20/01	Surface	267	130	118	0	0
Kanapou	75592704	08/08/01	BIP Generated	2	2	0	0	0
Kanapou	75592705	03/20/01	Surface	175	86	127	0	0
Kanapou	75592706	03/08/01	Surface	285	195	24	0	0
Kanapou	75592707	02/28/01	Surface	266	159	61	0	0
Kanapou	75592708	02/28/01	Surface	50	43	0	0	0
Kanapou	75592709	02/15/01	Surface	117	96	0	0	0
Kanapou	75592710	01/18/01	Surface	95	69	17	0	0
Kanapou	75592711	01/18/01	Surface	20	14	3	0	0
Kanapou	75592712	02/05/01	Surface	135	69	0	0	0
Kanapou	75592713	02/01/01	Surface	85	61	3	0	0
Kanapou	75592714	12/14/00	Surface	160	117	8	0	0
Kanapou	75592715	12/07/00	Surface	337	184	55	0	0
Kanapou	75592716	12/19/00	Surface	69	0	64	0	0
Kanapou	75592716	12/05/00	Surface	1,638	970	7	0	0
Kanapou	75592717	06/19/01	Surface	70	76	0	0	0
Kanapou	75592717	01/08/01	Surface	3	0	3	0	0
Kanapou	75592717	12/27/00	Surface	5,210	4,026	127	0	0
Kanapou	75592717	03/05/01	BIP Generated	15	14	0	0	0
Kanapou	75592718	12/29/00	Surface	1,750	783	66	0	0
Kanapou	75592718	01/08/01	Surface	38	0	30	0	0
Kanapou	75592718	03/05/01	BIP Generated	20	13	0	0	0
Kanapou	75592719	09/05/00	Surface	450	120	41	0	0
Kanapou	75592720	09/07/00	Surface	250	157	0	0	0
Kanapou	75592720	09/12/00	Surface	3	3	0	0	0
Kanapou	75592721	07/24/00	Surface	165	102	64	0	0
Kanapou	75592722	08/03/00	Surface	100	73	0	0	0
Kalapakea	75592723	09/06/00	Surface	2	3	0	0	0
Kanapou	75592723	08/09/00	Surface	230	159	75	0	0
Kalapakea	75592764	12/06/01	Surface	5	4	0	0	0
Kalapakea	75592765	12/06/01	Surface	15	8	0	0	0
Kalapakea	75592766	02/07/02	Surface	1	0	1	0	0
Kalapakea	75592766	12/06/01	Surface	10	16	0	0	0
Kalapakea	75592769	01/07/02	Surface	2	2	0	0	0
Kalapakea	75592770	01/09/02	Surface	1	1	0	0	0
Kalapakea	75592771	01/03/02	Surface	2	1	0	0	0
Kalapakea	75592772	12/10/01	Surface	1	1	0	0	0
Kanapou	75592773	12/10/01	Surface	4	3	0	0	0
Kanapou	75602701	03/22/01	Surface	70	97	0	0	0
Kanapou	75602702	03/22/01	Surface	70	28	0	0	0
Kanapou	75602703	03/22/01	Surface	350	291	0	0	0
Kanapou	75602703	04/18/01	Surface	69	0	65	0	0

UXO Remnant Summary  
Island Wide Summary

Work Area	GMU	Date	Source	Field Weight	Requiring Thermal Treatment (lbs)	Requiring Demil (lbs)	No Treatment Required (lbs)	Non-Hazardous Candle Material (lbs)
Kanapou	75602704	04/18/01	Surface	69	0	63	0	0
Kanapou	75602704	03/15/01	Surface	120	98	0	0	0
Kanapou	75602705	03/15/01	Surface	74	3	63	0	0
Kanapou	75602705	03/15/01	Surface	160	169	0	0	0
Kanapou	75602706	03/20/01	Surface	380	135	0	0	0
Kanapou	75602707	03/05/01	Surface	110	87	0	0	0
Kanapou	75602708	02/27/01	Surface	140	146	0	0	0
Kanapou	75602709	02/20/01	Surface	180	120	0	0	0
Kanapou	75602710	02/08/01	Surface	300	176	0	0	0
Kanapou	75602711	02/08/01	Surface	100	69	0	0	0
Kanapou	75602712	01/25/01	Surface	160	50	25	0	0
Kanapou	75602713	01/23/01	Surface	150	122	0	0	0
Kanapou	75602714	01/11/01	Surface	35	24	4	0	0
Kanapou	75602715	12/29/00	Surface	215	101	37	0	0
Kanapou	75602715	01/08/01	Surface	45	0	41	0	0
Kanapou	75602716	12/21/00	Surface	600	295	38	0	0
Kanapou	75602717	01/08/01	Surface	45	0	45	0	0
Kanapou	75602717	12/19/00	Surface	4,500	1,420	45	0	0
Kanapou	75602717	03/05/01	BIP Generated	5	2	0	0	0
Kanapou	75602718	12/05/00	Surface	1,100	926	67	0	0
Kanapou	75602718	12/19/00	Surface	45	0	51	0	0
Kanapou	75602719	08/15/00	Surface	600	653	137	0	0
Kanapou	75602720	08/08/00	Surface	240	158	5	0	0
Kanapou	75602721	09/06/00	Surface	260	73	48	0	0
Kanapou	75602721	09/12/00	Surface	10	8	0	0	0
Kanapou	75602722	08/30/00	Surface	74	53	0	0	0
Kalapakea	75602723	08/28/00	Surface	8	10	0	0	0
Kalapakea	75602764	12/06/01	Surface	5	4	0	0	0
Kalapakea	75602765	11/21/01	Surface	10	3	4	0	0
Kalapakea	75602766	12/06/01	Surface	5	4	0	0	0
Kalapakea	75602767	12/13/01	Surface	5	6	0	0	0
Kalapakea	75602769	01/08/02	Surface	7	5	0	0	0
Kalapakea	75602770	01/09/02	Surface	17	12	0	0	0
Kalapakea	75602771	01/03/02	Surface	2	1	0	0	0
Kalapakea	75602772	12/19/01	Surface	3	2	0	0	0
Kalapakea	75602773	12/19/01	Surface	10	2	4	0	0
Kalapakea	75602777	01/17/02	Surface	15	7	1	0	0
Kanapou	75602777	02/14/02	Surface	1	0	1	0	0
Kanapou	75612704	03/15/01	Surface	200	71	22	0	0
Kanapou	75612705	03/26/01	Surface	25	12	0	0	0
Kanapou	75612706	04/19/01	Surface	35	25	0	0	0
Kanapou	75612706	03/20/01	Surface	270	208	0	0	0
Kanapou	75612707	05/09/01	Surface	30	6	0	0	0
Kanapou	75612707	03/05/01	Surface	125	89	0	0	0
Kanapou	75612708	05/09/01	Surface	30	15	5	0	0



UXO Remnant Summary  
Island Wide Summary

Work Area	GMU	Date	Source	Field Weight	Requiring Thermal Treatment (lbs)	Requiring Demil (lbs)	No Treatment Required (lbs)	Non-Hazardous Candle Material (lbs)
Kanapou	75612708	03/05/01	Surface	110	91	0	0	0
Kanapou	75612709	02/15/01	Surface	130	91	0	0	0
Kanapou	75612709	05/17/01	Surface	20	5	4	0	0
Kanapou	75612709	05/09/01	Surface	20	35	0	0	0
Kanapou	75612710	05/09/01	Surface	35	28	0	0	0
Kanapou	75612710	02/15/01	Surface	120	81	0	0	0
Kanapou	75612711	05/09/01	Surface	25	23	0	0	0
Kanapou	75612711	02/12/01	Surface	180	102	32	0	0
Kanapou	75612712	01/25/01	Surface	200	40	65	0	0
Kanapou	75612713	01/30/01	Surface	120	68	0	0	0
Kanapou	75612713	02/05/01	Surface	0	1	0	0	0
Kanapou	75612714	01/18/01	Surface	120	98	8	0	0
Kanapou	75612715	01/08/01	Surface	270	140	25	0	0
Kanapou	75612716	12/20/00	Surface	3	0	5	0	0
Kanapou	75612716	12/14/00	Surface	1,000	507	75	0	0
Kanapou	75612717	11/21/00	Surface	1,500	1,020	70	0	0
Kanapou	75612717	12/20/00	Surface	3	0	5	0	0
Kanapou	75612718	11/30/00	Surface	400	121	35	0	0
Kanapou	75612719	08/03/00	Surface	345	250	78	0	0
Kanapou	75612720	08/07/00	Surface	215	130	91	0	0
Kanapou	75612721	08/22/00	Surface	380	365	0	0	0
Kanapou	75612722	09/19/00	Surface	20	28	0	0	0
Kanapou	75612723	05/16/00	Surface	50	53	0	0	0
Kanapou	75612724	05/24/00	Surface	190	158	0	0	0
Kalapakea	75612725	08/23/00	Surface	8	12	0	0	0
Kalapakea	75612765	12/28/01	Surface	10	8	2	0	0
Kalapakea	75612766	12/20/01	Surface	5	0	4	0	0
Kalapakea	75612767	12/28/01	Surface	5	0	5	0	0
Kalapakea	75612770	01/03/02	Surface	70	39	0	0	0
Kanapou	75612771	12/20/01	Surface	35	15	0	0	0
Kanapou	75622704	03/15/01	Surface	120	100	25	0	0
Kanapou	75622705	05/17/01	Surface	35	17	0	0	0
Kanapou	75622705	03/15/01	Surface	160	115	24	0	0
Kanapou	75622706	04/18/01	Surface	20	17	0	0	0
Kanapou	75622706	03/15/01	Surface	120	108	0	0	0
Kanapou	75622706	05/17/01	Surface	35	19	0	0	0
Kanapou	75622707	02/27/01	Surface	35	30	0	0	0
Kanapou	75622708	02/27/01	Surface	35	40	0	0	0
Kanapou	75622710	05/23/01	Surface	40	23	0	0	0
Kanapou	75622711	05/23/01	Surface	80	88	67	0	0
Kanapou	75622713	04/24/01	Surface	1	1	0	0	0
Kanapou	75622713	03/28/01	Surface	200	103	0	0	0
Kanapou	75622714	04/04/01	Surface	430	601	182	0	0
Kanapou	75622714	04/18/01	Surface	8	8	0	0	0
Kanapou	75622715	04/04/01	Surface	390	440	79	0	0

UXO Remnant Summary  
Island Wide Summary

Work Area	GMU	Date	Source	Field Weight	Requiring Thermal Treatment (lbs)	Requiring Demil (lbs)	No Treatment Required (lbs)	Non-Hazardous Candle Material (lbs)
Kanapou	75622715	04/18/01	Surface	20	18	0	0	0
Kanapou	75622716	03/20/01	Surface	105	71	11	0	0
Kanapou	75622719	08/22/00	Surface	290	199	0	0	0
Kanapou	75622720	08/24/00	Surface	320	208	89	0	0
Kanapou	75622720	08/30/00	Surface	1	0	1	0	0
Kanapou	75622721	08/16/00	Surface	30	23	0	0	0
Kanapou	75622722	08/10/00	Surface	30	23	0	0	0
Kanapou	75622723	08/09/00	Surface	20	23	0	0	0
Kalapakea	75622724	07/27/00	Surface	5	2	0	0	0
Kalapakea	75622766	12/20/01	Surface	5	5	0	0	0
Kalapakea	75622767	01/04/02	Surface	15	7	0	0	0
Kalapakea	75622768	02/07/02	Surface	1	0	1	0	0
Kalapakea	75622768	01/04/02	Surface	5	5	0	0	0
Kanapou	75622770	01/04/02	Surface	130	40	18	0	0
Kanapou	75632705	05/17/01	Surface	100	20	55	0	0
Kanapou	75632705	05/23/01	Surface	3	2	0	0	0
Kanapou	75632706	04/18/01	Surface	69	0	67	0	0
Kanapou	75632706	02/27/01	Surface	35	31	0	0	0
Kanapou	75632706	05/17/01	Surface	35	20	0	0	0
Kanapou	75632707	02/27/01	Surface	35	23	0	0	0
Kanapou	75632708	02/27/01	Surface	35	39	0	0	0
Kanapou	75632710	07/23/01	Surface	35	28	0	0	0
Kanapou	75632713	04/24/01	Surface	53	42	0	0	0
Kanapou	75632713	03/27/00	Surface	90	36	0	0	0
Kanapou	75632713	07/23/01	BIP Generated	10	9	0	0	0
Kanapou	75632716	04/18/01	Surface	32	25	0	0	0
Kanapou	75632719	09/11/00	Surface	25	0	25	0	0
Kanapou	75632719	08/30/00	Surface	300	209	125	0	0
Kanapou	75632720	08/28/00	Surface	600	272	66	0	0
Kanapou	75632720	09/11/00	Surface	61	11	48	0	0
Kanapou	75632721	08/30/00	Surface	35	8	25	0	0
Kanapou	75632721	08/07/00	Surface	190	63	48	0	0
Kanapou	75632722	08/09/00	Surface	85	9	64	0	0
Kalapakea	75632723	08/04/00	Surface	40	39	0	0	0
Kalapakea	75632767	02/20/02	Surface	5	8	0	0	0
Kalapakea	75632767	03/19/02	Surface	1	0	1	0	0
Kanapou	75632768	01/09/02	Surface	10	10	0	0	0
Kanapou	75642712	02/08/01	Surface	75	26	0	0	0
Kanapou	75642713	01/30/01	Surface	171	133	10	0	0
Kanapou	75642715	03/07/01	Surface	327	219	130	0	0
Kanapou	75642716	02/27/01	Surface	600	410	0	0	0
Kanapou	75642717	02/27/01	Surface	210	201	0	0	0
Kanapou	75642718	02/22/01	Surface	40	35	0	0	0
Kanapou	75642719	09/18/00	Surface	247	213	20	0	0
Kanapou	75642719	10/12/00	Surface	25	0	23	0	0

UXO Remnant Summary  
Island Wide Summary

Work Area	GMU	Date	Source	Field Weight	Requiring Thermal Treatment (lbs)	Requiring Demil (lbs)	No Treatment Required (lbs)	Non-Hazardous Candle Material (lbs)
Kanapou	75642720	10/12/00	Surface	25	0	23	0	0
Kanapou	75642720	09/14/00	Surface	432	322	95	0	0
Kanapou	75642721	09/06/00	Surface	315	236	23	0	0
Kanapou	75642721	10/12/00	Surface	50	0	48	0	0
Kanapou	75642722	08/21/00	Surface	100	42	8	0	0
Kanapou	75642722	08/31/00	Surface	1	1	0	0	0
Kalapakea	75642723	08/21/00	Surface	15	7	0	0	0
Kalapakea	75642771	01/24/02	Surface	100	20	46	0	0
Kanapou	75642771	02/07/02	Surface	1	0	1	0	0
Kanapou	75652719	03/22/01	Surface	40	39	0	0	0
Kanapou	75652719	04/24/01	Surface	3	0	1	0	0
Kanapou	75652720	09/20/00	Surface	280	183	84	0	0
Kanapou	75652720	10/12/00	Surface	50	0	46	0	0
Kanapou	75652721	03/22/01	Surface	20	19	0	0	0
Kanapou	75652721	04/24/01	Surface	35	20	0	0	0
Kanapou	75652722	08/28/00	Surface	75	66	0	0	0
Kanapou	75652723	08/24/00	Surface	7	3	0	0	0
Kanapou	75662713	05/17/01	Surface	130	86	33	0	0
Kanapou	75662713	03/12/01	Surface	20	17	0	0	0
Kanapou	75662714	03/12/01	Surface	5	4	0	0	0
Kanapou	75662714	04/19/01	Surface	50	0	64	0	0
Kanapou	75662715	04/19/01	Surface	69	0	65	0	0
Kanapou	75662715	03/12/01	Surface	20	8	0	0	0
Kanapou	75662716	03/20/01	Surface	25	19	0	0	0
Kanapou	75662717	03/20/01	Surface	90	34	0	0	0
Kanapou	75662718	04/24/01	Surface	30	3	23	0	0
Kanapou	75662718	03/20/01	Surface	75	45	24	0	0
Kanapou	75662719	08/24/00	Surface	32	17	10	0	0
Kanapou	75662719	08/31/00	Surface	100	0	98	0	0
Kanapou	75662720	08/31/00	Surface	52	0	48	0	0
Kanapou	75662720	08/24/00	Surface	60	30	25	0	0
Kanapou	75662721	08/24/00	Surface	69	64	0	0	0
Kanapou	75662722	09/05/00	Surface	30	27	0	0	0
Kanapou	75662723	10/12/00	Surface	3	0	2	0	0
Kanapou	75672715	03/12/01	Surface	20	17	0	0	0
Kanapou	75672716	03/20/01	Surface	27	24	4	0	0
Kanapou	75672717	04/24/01	Surface	25	0	22	0	0
Kanapou	75672717	03/20/01	Surface	30	21	0	0	0
Kanapou	75672718	03/20/01	Surface	77	85	2	0	0
Kanapou	75672719	08/24/00	Surface	480	169	0	0	0
Kanapou	75672719	08/31/00	Surface	50	0	50	0	0
Kanapou	75672720	08/24/00	Surface	179	120	0	0	0
Kanapou	75672721	08/24/00	Surface	67	33	7	0	0
Kanapou	75672722	10/12/00	Surface	3	5	0	0	0
Kanapou	75672722	09/05/00	Surface	35	43	0	0	0

UXO Remnant Summary  
Island Wide Summary

Work Area	GMU	Date	Source	Field Weight	Requiring Thermal Treatment (lbs)	Requiring Demil (lbs)	No Treatment Required (lbs)	Non-Hazardous Candle Material (lbs)
Kanapou	75672723	04/10/01	Surface	20	21	3	0	0
Kanapou	75682714	03/12/01	Surface	20	14	0	0	0
Kanapou	75682716	02/15/01	Surface	51	28	0	0	0
Kanapou	75682717	02/15/01	Surface	82	25	12	0	0
Kanapou	75682718	02/15/01	Surface	125	112	2	0	0
Kanapou	75682718	02/22/01	Surface	50	0	48	0	0
Kanapou	75682718	07/23/01	BIP Generated	5	5	0	0	0
Kanapou	75682719	01/25/01	Surface	381	291	50	0	0
Kanapou	75682720	01/31/01	Surface	110	66	58	0	0
Kanapou	75682721	01/31/01	Surface	10	8	0	0	0
Kanapou	75682722	01/31/01	Surface	85	31	14	0	0
Kanapou	75692714	05/10/01	Surface	40	31	1	0	0
Kanapou	75692714	03/12/01	Surface	60	30	19	0	0
Kanapou	75692715	05/08/01	Surface	80	62	2	0	0
Kanapou	75692717	02/20/01	Surface	39	31	0	0	0
Kanapou	75692718	02/15/01	Surface	82	58	24	0	0
Kanapou	75692718	02/22/01	Surface	50	0	48	0	0
Kanapou	75692719	01/31/01	Surface	50	36	0	0	0
Kanapou	75692720	01/31/01	Surface	180	76	86	0	0
Kanapou	75692720	02/15/01	Surface	25	0	25	0	0
Kanapou	75692721	01/31/01	Surface	77	33	30	0	0
Kanapou	75692722	01/31/01	Surface	20	20	0	0	0
Kanapou	75702716	04/30/01	Surface	225	120	0	0	0
Kanapou	75702717	04/23/01	Surface	145	110	0	0	0
Kanapou	75702718	02/26/01	Surface	73	85	0	0	0
Kanapou	75702718	07/23/01	BIP Generated	20	4	0	0	0
Kanapou	75702719	09/11/00	Surface	450	572	0	0	0
Kanapou	75702719	10/12/00	Surface	44	26	14	0	0
Kanapou	75702719	07/23/01	BIP Generated	10	6	0	0	0
Kanapou	75702720	10/12/00	Surface	217	18	110	0	0
Kanapou	75702720	08/31/00	Surface	1,920	1,274	0	0	0
Kanapou	75702721	10/12/00	Surface	40	14	23	0	0
Kanapou	75702721	07/19/00	Surface	165	159	0	0	0
Kanapou	75702722	07/19/00	Surface	120	0	24	0	0
Kanapou	75702723	07/19/00	Surface	210	214	0	0	0
Kanapou	75702724	07/19/00	Surface	30	42	0	0	0
Kanapou	75712717	02/26/01	Surface	20	16	0	0	0
Kanapou	75712718	02/26/01	Surface	42	33	0	0	0
Kanapou	75712719	09/11/00	Surface	445	468	15	0	0
Kanapou	75712719	10/19/00	Surface	72	0	69	0	0
Kanapou	75712720	08/17/00	Surface	670	449	0	0	0
Kanapou	75712720	10/23/00	Surface	305	23	141	0	0
Kanapou	75712721	07/19/00	Surface	167	189	0	0	0
Kanapou	75722719	09/11/00	Surface	411	417	14	0	0
Kanapou	75722719	10/04/00	Surface	35	41	0	0	0

UXO Remnant Summary  
Island Wide Summary

Work Area	GMU	Date	Source	Field Weight	Requiring Thermal Treatment (lbs)	Requiring Demil (lbs)	No Treatment Required (lbs)	Non-Hazardous Candle Material (lbs)
Kanapou	75722720	10/04/00	Surface	15	0	13	0	0

---

# Supplement E: Non-UXO Remnant Summary

---

Non-UXO Related Remnant Summary  
Island Wide Summary

Work Area	GMU	Date	Source	Field Weight (lbs)
Kealaikahiki	73982716	01/14/02	Subsurface	1.0
Kealaikahiki	73982717	01/14/02	Subsurface	0.3
Kealaikahiki	73992711	01/09/02	Subsurface	10.0
Kealaikahiki	73992714	01/17/02	Subsurface	2.0
Kealaikahiki	73992715	05/30/01	Surface	25.0
Kealaikahiki	73992715	01/17/02	Subsurface	1.0
Kealaikahiki	73992717	01/15/02	Subsurface	154.0
Kealaikahiki	73992718	01/15/02	Subsurface	200.0
Kealaikahiki	74002718	08/22/01	Surface	50.0
Kealaikahiki	74002718	01/22/02	Subsurface	4.0
Kealaikahiki	74002719	01/22/02	Subsurface	0.0
Kealaikahiki	74002720	01/23/02	Subsurface	81.0
Kealaikahiki	74002721	01/23/02	Subsurface	350.0
Kealaikahiki	74002721	01/23/02	Subsurface	5.0
Kealaikahiki	74002722	01/23/02	Subsurface	20.0
Kealaikahiki	74002722	01/23/02	Subsurface	500.0
Kealaikahiki	74012713	10/21/03	Subsurface	6.0
Kealaikahiki	74022710	03/19/01	Surface	0.0
Kealaikahiki	74022712	04/03/01	Surface	10.0
Kealaikahiki	74022713	04/16/01	Surface	10.0
Kealaikahiki	74032711	03/08/01	Surface	10.0
Kealaikahiki	74032712	03/28/01	Surface	85.0
Kealaikahiki	74032714	03/29/01	Surface	60.0
Kealaikahiki	74032724	06/25/01	Surface	190.0
Kealaikahiki	74042713	04/18/01	Surface	2.0
Kealaikahiki	74042714	04/02/01	Surface	20.0
Kealaikahiki	74042724	06/28/01	Surface	40.0
Kealaikahiki	74052710	04/24/01	Surface	5.0
Kealaikahiki	74052711	05/07/01	Surface	5.0
Kealaikahiki	74052712	05/01/01	Surface	2.0
Kealaikahiki	74052713	04/19/01	Surface	35.0
Kealaikahiki	74052714	04/25/01	Surface	6.0
Kealaikahiki	74052715	04/26/01	Surface	6.0
North Coast	74052718	10/22/02	Surface	200.0
Kealaikahiki	74062706	12/14/00	Surface	170.0
Kealaikahiki	74062710	04/19/01	Surface	5.0
Kealaikahiki	74062711	05/10/01	Surface	5.0
Kealaikahiki	74062712	05/03/01	Surface	5.0
Kealaikahiki	74062713	04/24/01	Surface	1.0
Kealaikahiki	74062715	06/07/01	Surface	100.0
Kealaikahiki	74062715	06/07/01	Surface	150.0
Kealaikahiki	74062715	06/07/01	Surface	100.0
North Coast	74062728	04/25/02	Surface	5.0
Kealaikahiki	74072709	04/03/01	Surface	16.0
Kealaikahiki	74072710	04/18/01	Surface	25.0
Kealaikahiki	74072711	05/01/01	Surface	10.0

Non-UXO Related Remnant Summary  
Island Wide Summary

Work Area	GMU	Date	Source	Field Weight (lbs)
Kealaikahiki	74072712	05/03/01	Surface	5.0
North Coast	74072716	10/09/02	Surface	25.0
North Coast	74072720	06/13/02	Surface	300.0
North Coast	74072729	05/29/02	Surface	500.0
Kealaikahiki	74082708	01/16/01	Surface	0.0
Kealaikahiki	74082709	04/05/01	Surface	100.0
Kealaikahiki	74082711	05/24/01	Surface	10.0
Kealaikahiki	74082712	05/23/01	Surface	25.0
North Coast	74082716	10/08/02	Surface	15.0
North Coast	74082720	06/13/02	Surface	40.0
North Coast	74082721	06/06/02	Surface	30.0
North Coast	74082725	11/04/02	Surface	5.0
North Coast	74082730	05/17/02	Surface	30.0
Kealaikahiki	74092705	01/22/01	Surface	40.0
Kealaikahiki	74092709	04/05/01	Surface	30.0
Kealaikahiki	74092710	04/12/01	Surface	65.0
Kealaikahiki	74092711	05/29/01	Surface	355.0
North Coast	74092714	10/03/02	Surface	5.0
North Coast	74092722	08/14/02	Surface	10.0
North Coast	74092730	05/17/02	Surface	20.0
Kealaikahiki	74102704	04/11/01	Surface	2.0
Kealaikahiki	74102708	01/18/01	Surface	27.0
Kealaikahiki	74102709	01/11/01	Surface	3.0
Kealaikahiki	74102710	01/05/01	Surface	5.0
Honokoa	74102713	05/14/03	Surface	20.0
Honokoa	74102723	08/14/02	Surface	0.0
Honokoa	74102723	08/14/02	Surface	88.0
North Coast	74102725	11/07/02	Surface	10.0
North Coast	74102727	10/29/02	Surface	50.0
Kealaikahiki	74112704	04/10/01	Surface	2.0
Kealaikahiki	74112707	03/01/01	Surface	115.0
Kealaikahiki	74112708	12/09/03	Surface	3,625.0
Kealaikahiki	74112709	08/26/03	Surface	180.0
Kealaikahiki	74112710	12/29/00	Surface	1.0
North Coast	74112726	10/09/02	Surface	10.0
North Coast	74112732	05/08/02	Surface	10.0
Kealaikahiki	74122707	02/19/99	Surface	100.0
Kealaikahiki	74122707	03/19/01	Surface	798.0
Kealaikahiki	74122707	06/18/01	Surface	100.0
Kealaikahiki	74122708	10/24/00	Surface	554,000.0
Kealaikahiki	74122708	03/13/01	Surface	2,463.0
Kealaikahiki	74122708	05/01/01	Surface	35.0
Kealaikahiki	74122708	10/07/02	Surface	5,800.0
Kealaikahiki	74122708	10/24/02	Surface	9,006.0
Kealaikahiki	74122708	10/24/00	Surface	554,000.0
Kealaikahiki	74122708	03/13/01	Surface	2,463.0



Non-UXO Related Remnant Summary  
Island Wide Summary

Work Area	GMU	Date	Source	Field Weight (lbs)
Kealaikahiki	74122708	05/01/01	Surface	35.0
Kealaikahiki	74122708	10/07/02	Surface	5,800.0
Kealaikahiki	74122708	10/24/02	Surface	9,006.0
Kealaikahiki	74122708	12/05/03	Subsurface	128,000.0
Kealaikahiki	74122708	12/05/03	Subsurface	128,000.0
Kealaikahiki	74122709	04/20/99	Surface	791.0
Kealaikahiki	74122709	02/18/04	Surface	22,500.0
Kealaikahiki	74122709	03/15/04	Surface	2,500.0
Kealaikahiki	74122709	02/18/04	Surface	22,500.0
Kealaikahiki	74122709	03/15/04	Surface	2,500.0
Kealaikahiki	74122709	04/20/99	Surface	791.0
Kealaikahiki	74122709	07/01/99	Subsurface	678.5
Kealaikahiki	74122709	09/19/00	Subsurface	135.0
Kealaikahiki	74122709	09/19/00	Subsurface	135.0
Kealaikahiki	74122709	07/01/99	Subsurface	678.5
Kealaikahiki	74122710	12/19/00	Surface	55.0
North Coast	74122727	09/17/02	Surface	200.0
North Coast	74122733	04/22/02	Surface	5.0
North Coast	74122734	04/11/02	Surface	40.0
Honokoa	74132703	11/21/02	Surface	90.0
Honokoa	74132703	11/21/02	Surface	90.0
Honokoa	74132703	03/14/03	Subsurface	200.0
Honokoa	74132703	09/09/03	Subsurface	750.0
Honokoa	74132703	03/14/03	Subsurface	200.0
Honokoa	74132703	09/09/03	Subsurface	750.0
Honokoa	74132704	11/27/02	Surface	3,200.0
Honokoa	74132704	12/19/02	Surface	2,800.0
Honokoa	74132704	11/27/02	Surface	3,200.0
Honokoa	74132704	12/19/02	Surface	2,800.0
Honokoa	74132704	02/02/04	Subsurface	400.0
Honokoa	74132704	07/31/03	Subsurface	500.0
Honokoa	74132704	03/14/03	Subsurface	200.0
Honokoa	74132704	09/10/03	Subsurface	1,500.0
Honokoa	74132704	03/14/03	Subsurface	200.0
Honokoa	74132704	07/31/03	Subsurface	500.0
Honokoa	74132704	09/10/03	Subsurface	1,500.0
Honokoa	74132704	02/02/04	Subsurface	400.0
Honokoa	74132706	12/19/02	Surface	400.0
Kealaikahiki	74132707	03/25/03	Surface	4,150.0
Kealaikahiki	74132708	02/22/01	Surface	1,865.0
Kealaikahiki	74132709	04/29/03	Surface	150.0
North Coast	74132731	04/23/02	Surface	50.0
Honokoa	74142702	03/10/99	Surface	15.0
Honokoa	74142703	12/05/02	Surface	15.0
Honokoa	74142704	03/10/99	Surface	30.0
Honokoa	74142704	03/10/99	Surface	30.0

Non-UXO Related Remnant Summary  
Island Wide Summary

Work Area	GMU	Date	Source	Field Weight (lbs)
Honokoa	74142704	03/19/03	Subsurface	200.0
Honokoa	74142704	03/19/03	Subsurface	200.0
Honokoa	74142705	12/17/02	Surface	200.0
Honokoa	74142706	12/03/02	Surface	120.0
North Coast	74142731	11/25/02	Surface	10.0
Base Camp	74152701	08/09/01	Surface	95.0
Base Camp	74152701	09/26/01	Subsurface	150.0
Base Camp	74152702	08/08/01	Surface	60.0
Base Camp	74152702	10/22/01	Subsurface	150.0
Honokoa	74152704	01/30/03	Surface	15.0
Honokoa	74152705	02/04/03	Surface	10.0
Honokoa	74152707	01/07/03	Surface	10.0
Kealaikahiki	74152708	04/16/03	Surface	65.0
Kealaikahiki	74152709	04/17/03	Surface	25.0
Honokoa	74152714	07/11/02	Surface	5.0
Honokoa	74152726	08/13/02	Surface	20.0
Honokoa	74152727	08/14/02	Surface	150.0
North Coast	74152732	01/07/03	Surface	5.0
North Coast	74152733	12/17/02	Surface	20.0
Honokanaia	74162693	09/24/01	Surface	20.0
Honokanaia	74162694	06/02/03	Surface	3,095.0
Lower K1 Road	74162695	07/08/99	Surface	77.0
Lower K1 Road	74162695	08/02/99	Surface	60.0
Lower K1 Road	74162696	04/22/99	Surface	6.0
Lower K1 Road	74162696	05/27/03	Surface	20.0
Base Camp	74162700	08/13/01	Surface	70.0
Base Camp	74162700	05/25/99	Surface	249.0
Base Camp	74162700	08/13/01	Surface	70.0
Base Camp	74162700	05/25/99	Surface	249.0
Base Camp	74162700	10/04/01	Subsurface	9,050.0
Base Camp	74162700	10/04/01	Subsurface	9,050.0
Base Camp	74162701	03/20/00	Surface	20.0
Base Camp	74162701	08/09/01	Surface	102.0
Base Camp	74162701	03/20/00	Surface	20.0
Base Camp	74162701	08/09/01	Surface	102.0
Base Camp	74162701	03/20/00	Surface	20.0
Base Camp	74162701	08/09/01	Surface	102.0
Base Camp	74162701	08/09/01	Surface	102.0
Base Camp	74162701	03/20/00	Surface	20.0
Base Camp	74162701	08/09/01	Surface	102.0
Base Camp	74162701	03/20/00	Surface	20.0
Base Camp	74162701	08/09/01	Surface	102.0
Base Camp	74162701	03/20/00	Surface	20.0
Base Camp	74162701	08/09/01	Surface	102.0
Base Camp	74162701	03/20/00	Surface	20.0
Base Camp	74162701	08/09/01	Surface	102.0
Base Camp	74162701	03/20/00	Surface	20.0

Non-UXO Related Remnant Summary  
Island Wide Summary

Work Area	GMU	Date	Source	Field Weight (lbs)
Base Camp	74162701	08/09/01	Surface	102.0
Base Camp	74162701	03/20/00	Surface	20.0
Base Camp	74162701	08/09/01	Surface	102.0
Base Camp	74162701	03/20/00	Surface	20.0
Base Camp	74162701	08/09/01	Surface	102.0
Base Camp	74162701	03/20/00	Surface	20.0
Base Camp	74162701	08/09/01	Surface	102.0
Base Camp	74162701	10/24/01	Subsurface	500.0
Base Camp	74162701	10/24/01	Subsurface	500.0
Base Camp	74162701	10/24/01	Subsurface	500.0
Base Camp	74162701	10/24/01	Subsurface	500.0
Base Camp	74162701	10/24/01	Subsurface	500.0
Base Camp	74162701	10/24/01	Subsurface	500.0
Base Camp	74162701	10/24/01	Subsurface	500.0
Base Camp	74162701	10/24/01	Subsurface	500.0
Base Camp	74162701	10/24/01	Subsurface	500.0
Base Camp	74162701	10/24/01	Subsurface	500.0
Base Camp	74162702	03/15/00	Surface	40.0
Base Camp	74162702	08/01/01	Surface	110.0
Base Camp	74162702	03/15/00	Surface	40.0
Base Camp	74162702	08/01/01	Surface	110.0
Base Camp	74162702	03/15/00	Surface	40.0
Base Camp	74162702	08/01/01	Surface	110.0
Base Camp	74162702	05/24/99	Subsurface	68.0
Base Camp	74162702	10/09/01	Subsurface	250.0
Base Camp	74162702	05/24/99	Subsurface	68.0
Base Camp	74162702	10/09/01	Subsurface	250.0
Base Camp	74162702	05/24/99	Subsurface	68.0
Base Camp	74162702	10/09/01	Subsurface	250.0
Honokoa	74162703	01/16/03	Surface	15.0
Honokoa	74162704	12/23/02	Surface	20.0
Honokoa	74162705	02/13/03	Surface	10.0
Honokanaia	74172693	09/25/01	Surface	60.0
Honokanaia	74172694	05/27/03	Surface	220.0
Lower K1 Road	74172695	07/13/99	Surface	297.5
Lower K1 Road	74172695	07/13/99	Surface	297.5
Lower K1 Road	74172695	11/24/99	Subsurface	44.0
Lower K1 Road	74172695	11/24/99	Subsurface	44.0
Lower K1 Road	74172696	04/26/99	Surface	216.0
Lower K1 Road	74172696	05/27/03	Surface	405.0
Lower K1 Road	74172696	09/30/03	Subsurface	600.0
Base Camp	74172697	04/08/99	Surface	225.0
Base Camp	74172697	12/11/00	Subsurface	70.0
Base Camp	74172697	10/01/03	Subsurface	100.0
Base Camp	74172697	12/22/03	Subsurface	425.0
Base Camp	74172698	08/29/01	Surface	110.0

Non-UXO Related Remnant Summary  
Island Wide Summary

Work Area	GMU	Date	Source	Field Weight (lbs)
Base Camp	74172698	05/13/99	Surface	135.0
Base Camp	74172698	12/22/03	Subsurface	64.0
Base Camp	74172698	11/16/00	Subsurface	1,110.0
Base Camp	74172698	10/25/01	Subsurface	100.0
Base Camp	74172699	06/23/03	Surface	300.0
Base Camp	74172699	05/19/99	Surface	748.0
Base Camp	74172699	12/06/00	Surface	11.0
Base Camp	74172699	12/22/03	Subsurface	5.0
Base Camp	74172699	09/04/03	Subsurface	150.0
Base Camp	74172699	09/11/00	Subsurface	57.0
Base Camp	74172700	06/14/99	Surface	348.0
Base Camp	74172700	12/06/00	Surface	24.0
Base Camp	74172700	12/19/00	Surface	4.0
Base Camp	74172700	06/14/99	Surface	348.0
Base Camp	74172700	12/06/00	Surface	24.0
Base Camp	74172700	12/19/00	Surface	4.0
Base Camp	74172700	06/14/99	Surface	348.0
Base Camp	74172700	12/06/00	Surface	24.0
Base Camp	74172700	12/19/00	Surface	4.0
Base Camp	74172700	06/14/99	Surface	348.0
Base Camp	74172700	12/06/00	Surface	24.0
Base Camp	74172700	12/19/00	Surface	4.0
Base Camp	74172700	09/11/00	Subsurface	14.0
Base Camp	74172700	10/02/01	Subsurface	1,500.0
Base Camp	74172700	09/11/00	Subsurface	14.0
Base Camp	74172700	10/02/01	Subsurface	1,500.0
Base Camp	74172700	09/11/00	Subsurface	14.0
Base Camp	74172700	10/02/01	Subsurface	1,500.0
Base Camp	74172700	09/11/00	Subsurface	14.0
Base Camp	74172700	10/02/01	Subsurface	1,500.0
Base Camp	74172701	06/07/99	Surface	743.0
Base Camp	74172701	04/28/99	Surface	15.0
Base Camp	74172701	06/07/99	Surface	743.0
Base Camp	74172701	04/28/99	Surface	15.0
Base Camp	74172701	04/28/99	Surface	15.0
Base Camp	74172701	06/07/99	Surface	743.0
Base Camp	74172701	05/26/00	Subsurface	214.0
Base Camp	74172701	08/31/00	Subsurface	65.0
Base Camp	74172701	10/16/00	Subsurface	170.0
Base Camp	74172701	11/01/00	Subsurface	20.0
Base Camp	74172701	08/28/01	Subsurface	15.0
Base Camp	74172701	05/26/00	Subsurface	214.0
Base Camp	74172701	08/31/00	Subsurface	65.0
Base Camp	74172701	10/16/00	Subsurface	170.0
Base Camp	74172701	11/01/00	Subsurface	20.0
Base Camp	74172701	08/28/01	Subsurface	15.0

Non-UXO Related Remnant Summary  
Island Wide Summary

Work Area	GMU	Date	Source	Field Weight (lbs)
Base Camp	74172701	05/19/99	Subsurface	2.0
Base Camp	74172701	05/19/99	Subsurface	2.0
Base Camp	74172701	05/26/00	Subsurface	214.0
Base Camp	74172701	08/31/00	Subsurface	65.0
Base Camp	74172701	10/16/00	Subsurface	170.0
Base Camp	74172701	11/01/00	Subsurface	20.0
Base Camp	74172701	08/28/01	Subsurface	15.0
Base Camp	74172701	05/19/99	Subsurface	2.0
Base Camp	74172702	11/04/99	Surface	562.0
Base Camp	74172702	08/10/00	Subsurface	35.0
Base Camp	74172702	08/31/00	Subsurface	7.0
Honokoa	74172703	12/06/99	Surface	12.0
Honokoa	74172705	01/27/03	Surface	20.0
Honokoa	74172706	02/11/03	Surface	20.0
Honokoa	74172726	08/15/02	Surface	50.0
Honokanaia	74182691	08/20/01	Surface	680.0
Honokanaia	74182692	08/06/01	Surface	257.0
Honokanaia	74182693	08/16/01	Surface	1,926.0
Honokanaia	74182694	08/07/03	Surface	150.0
Honokanaia	74182694	02/14/01	Surface	20.0
Honokanaia	74182694	08/07/03	Surface	150.0
Honokanaia	74182694	02/11/04	Subsurface	8.0
Honokanaia	74182694	10/08/03	Subsurface	85.0
Honokanaia	74182694	10/08/03	Subsurface	85.0
Honokanaia	74182694	02/11/04	Subsurface	8.0
Lower K1 Road	74182695	07/27/99	Surface	22.0
Lower K1 Road	74182695	01/06/00	Subsurface	26.0
Lower K1 Road	74182696	08/05/99	Surface	52.0
Lower K1 Road	74182696	05/15/03	Surface	20.0
Lower K1 Road	74182696	12/01/03	Surface	100.0
Lower K1 Road	74182696	08/05/99	Surface	52.0
Lower K1 Road	74182696	05/15/03	Surface	20.0
Lower K1 Road	74182696	12/01/03	Surface	100.0
Base Camp	74182697	05/05/99	Surface	84.0
Base Camp	74182697	06/18/03	Surface	190.0
Base Camp	74182697	12/22/03	Subsurface	1,015.0
Base Camp	74182697	12/23/03	Subsurface	20,000.0
Base Camp	74182698	03/20/04	Subsurface	300.0
Base Camp	74182698	12/22/03	Subsurface	1,675.0
Base Camp	74182698	12/08/99	Subsurface	7,580.0
Base Camp	74182698	05/24/00	Subsurface	55.0
Base Camp	74182698	07/25/00	Subsurface	75.0
Base Camp	74182698	08/15/00	Subsurface	8,000.0
Base Camp	74182699	01/14/04	Surface	100.0
Base Camp	74182699	06/08/99	Surface	910.0
Base Camp	74182699	09/12/00	Subsurface	5.0

Non-UXO Related Remnant Summary  
Island Wide Summary

Work Area	GMU	Date	Source	Field Weight (lbs)
Base Camp	74182699	08/21/00	Subsurface	5.0
Base Camp	74182699	09/11/00	Subsurface	68.0
Base Camp	74182699	06/20/00	Subsurface	20.0
Base Camp	74182699	10/27/99	Subsurface	1,169.0
Base Camp	74182699	10/25/99	Subsurface	16,000.0
Base Camp	74182699	03/02/00	Subsurface	3,500.0
Base Camp	74182699	08/14/00	Subsurface	290.0
Base Camp	74182700	04/17/03	Surface	20.0
Base Camp	74182700	06/23/99	Surface	181.0
Base Camp	74182701	04/15/03	Surface	40.0
Base Camp	74182701	12/20/99	Surface	1,223.0
Base Camp	74182701	04/10/00	Subsurface	185.0
Base Camp	74182702	12/09/99	Surface	2,572.0
Base Camp	74182702	03/30/00	Subsurface	320.0
Base Camp	74182702	08/30/00	Subsurface	1.0
Honokoa	74182709	07/24/02	Surface	15.0
Honokoa	74182726	08/28/02	Surface	150.0
Honokanaia	74192690	08/23/01	Surface	305.0
Honokanaia	74192691	08/20/01	Surface	2,700.0
Honokanaia	74192691	08/27/01	Surface	800.0
Honokanaia	74192691	08/12/03	Surface	350.0
Honokanaia	74192691	08/20/01	Surface	2,700.0
Honokanaia	74192691	08/27/01	Surface	800.0
Honokanaia	74192691	08/12/03	Surface	350.0
Honokanaia	74192692	09/20/01	Surface	100.0
Honokanaia	74192692	09/20/01	Surface	275.0
Honokanaia	74192692	09/20/01	Surface	400.0
Honokanaia	74192692	09/20/01	Surface	275.0
Honokanaia	74192692	09/20/01	Surface	400.0
Honokanaia	74192692	09/20/01	Surface	100.0
Honokanaia	74192693	09/06/01	Surface	90.0
Honokanaia	74192694	04/28/03	Surface	675.0
Lower K1 Road	74192695	07/21/99	Surface	77.0
Lower K1 Road	74192695	02/01/00	Subsurface	15.0
Lower K1 Road	74192696	08/09/99	Surface	9.0
Lower K1 Road	74192696	05/06/03	Surface	20.0
Lower K1 Road	74192696	08/09/99	Surface	9.0
Lower K1 Road	74192696	05/06/03	Surface	20.0
Lower K1 Road	74192696	08/30/99	Subsurface	175.0
Lower K1 Road	74192696	08/30/99	Subsurface	175.0
Base Camp	74192697	05/26/99	Surface	80.0
Base Camp	74192697	06/08/99	Surface	1.0
Base Camp	74192697	12/22/03	Subsurface	100.0
Base Camp	74192698	06/17/99	Surface	233.5
Base Camp	74192698	04/04/00	Subsurface	2,168.0
Base Camp	74192698	11/29/00	Subsurface	595.0

Non-UXO Related Remnant Summary  
Island Wide Summary

Work Area	GMU	Date	Source	Field Weight (lbs)
Base Camp	74192698	01/09/01	Subsurface	25.0
Base Camp	74192698	01/25/01	Subsurface	17.0
Base Camp	74192698	03/11/04	Subsurface	20.0
Base Camp	74192699	06/14/99	Surface	320.0
Base Camp	74192699	12/19/00	Surface	1.0
Base Camp	74192699	12/10/03	Surface	15.0
Base Camp	74192699	06/14/99	Surface	320.0
Base Camp	74192699	12/19/00	Surface	1.0
Base Camp	74192699	12/10/03	Surface	15.0
Base Camp	74192699	11/29/00	Subsurface	35.0
Base Camp	74192699	01/09/01	Subsurface	22.0
Base Camp	74192699	01/25/01	Subsurface	510.0
Base Camp	74192699	02/17/01	Subsurface	983.0
Base Camp	74192699	11/29/00	Subsurface	35.0
Base Camp	74192699	01/09/01	Subsurface	22.0
Base Camp	74192699	01/25/01	Subsurface	510.0
Base Camp	74192699	02/17/01	Subsurface	983.0
Honokoa	74192700	10/24/00	Surface	2.0
Honokoa	74192701	08/07/02	Surface	22.0
Honokoa	74192702	08/07/02	Surface	313.0
Honokoa	74192703	08/13/02	Surface	5.0
Honokoa	74192707	08/19/02	Surface	15.0
Honokoa	74192708	08/12/02	Surface	20.0
Honokoa	74192717	07/16/02	Surface	10.0
Honokoa	74192726	09/03/02	Surface	40.0
Honokanaia	74202689	06/04/01	Surface	36.0
Honokanaia	74202690	05/23/01	Surface	74.0
Honokanaia	74202690	05/23/01	Surface	74.0
Honokanaia	74202690	10/09/03	Subsurface	40.0
Honokanaia	74202690	10/09/03	Subsurface	40.0
Honokanaia	74202691	05/23/01	Surface	106.0
Honokanaia	74202692	07/19/01	Surface	95.0
Honokanaia	74202693	08/01/01	Surface	40.0
Honokanaia	74202694	05/12/03	Surface	1,000.0
Lower K1 Road	74202695	08/03/99	Surface	35.0
Lower K1 Road	74202695	09/07/99	Subsurface	15.0
Lower K1 Road	74202695	02/07/00	Subsurface	15.0
Honokoa	74202696	01/08/04	Surface	25.0
Honokoa	74202696	08/10/99	Surface	4.0
Lower K1 Road	74202696	08/10/99	Surface	4.0
Lower K1 Road	74202696	01/08/04	Surface	25.0
Honokoa	74202697	12/24/03	Surface	20.0
Honokoa	74202697	04/19/01	Subsurface	10.0
Honokoa	74202698	06/30/99	Surface	247.0
Honokoa	74202699	11/24/03	Surface	20.0
Honokoa	74202700	07/31/02	Surface	50.0

Non-UXO Related Remnant Summary  
Island Wide Summary

Work Area	GMU	Date	Source	Field Weight (lbs)
Honokoa	74202701	08/01/02	Surface	20.0
Honokoa	74202702	08/07/02	Surface	20.0
Honokoa	74202703	08/08/02	Surface	12.0
Honokoa	74202706	09/05/02	Surface	15.0
Honokoa	74202707	08/08/02	Surface	15.0
Honokoa	74202708	08/05/02	Surface	10.0
Honokoa	74202709	07/17/02	Surface	10.0
Honokoa	74202710	07/29/02	Surface	5.0
Honokoa	74202711	07/09/02	Surface	5.0
Honokoa	74202717	07/30/02	Surface	30.0
Honokoa	74202726	09/19/02	Surface	120.0
Honokanaia	74212689	06/04/01	Surface	20.0
Honokanaia	74212690	06/05/01	Surface	1,287.0
Honokanaia	74212690	06/26/01	Surface	35.0
Honokanaia	74212690	06/05/01	Surface	1,287.0
Honokanaia	74212690	06/26/01	Surface	35.0
Honokanaia	74212690	10/09/03	Subsurface	105.0
Honokanaia	74212690	10/09/03	Subsurface	105.0
Honokanaia	74212691	05/14/01	Surface	649.0
Honokanaia	74212692	07/03/01	Surface	348.0
Honokanaia	74212694	07/24/03	Surface	50.0
Lower K1 Road	74212695	07/22/99	Surface	350.0
Lower K1 Road	74212695	08/25/99	Subsurface	182.0
Lower K1 Road	74212695	09/21/99	Subsurface	10.0
Lower K1 Road	74212695	03/02/00	Subsurface	140.0
Honokoa	74212696	08/16/99	Surface	27.0
Honokoa	74212696	12/05/03	Surface	200.0
Lower K1 Road	74212696	08/16/99	Surface	27.0
Lower K1 Road	74212696	12/05/03	Surface	200.0
Honokoa	74212696	08/24/99	Subsurface	5.0
Lower K1 Road	74212696	08/24/99	Subsurface	5.0
Honokoa	74212697	12/11/03	Surface	670.0
Honokoa	74212698	04/21/99	Surface	17.0
Honokoa	74212698	04/21/99	Surface	400.0
Honokoa	74212700	07/24/02	Surface	3.0
Honokoa	74212701	07/23/02	Surface	5.0
Honokoa	74212702	05/20/02	Surface	1,500.0
Honokoa	74212703	06/04/02	Surface	30.0
Honokoa	74212704	07/18/02	Surface	5.0
Honokoa	74212705	08/29/02	Surface	20.0
Honokoa	74212707	08/15/02	Surface	40.0
Honokoa	74212707	07/24/03	Surface	4,500.0
Honokoa	74212708	08/01/02	Surface	15.0
Honokoa	74212710	07/11/02	Surface	5.0
Honokoa	74212712	07/02/02	Surface	140.0
Honokoa	74212712	12/11/03	Surface	20.0



Non-UXO Related Remnant Summary  
Island Wide Summary

Work Area	GMU	Date	Source	Field Weight (lbs)
North Coast	74212746	12/18/02	Surface	20.0
Honokanaia	74222690	10/02/01	Surface	100.0
Honokanaia	74222690	10/02/01	Surface	1,000.0
Honokanaia	74222691	10/02/01	Surface	1,000.0
Honokanaia	74222692	10/09/01	Surface	1,100.0
Honokanaia	74222693	10/17/01	Surface	250.0
Honokanaia	74222694	08/04/03	Surface	75.0
Lower K1 Road	74222695	12/07/99	Subsurface	50.0
Lower K1 Road	74222695	12/07/99	Subsurface	3,985.0
Lower K1 Road	74222695	04/19/00	Subsurface	5.0
Honokoa	74222696	08/16/99	Surface	32.0
Lower K1 Road	74222696	08/16/99	Surface	32.0
Honokoa	74222696	08/21/99	Subsurface	3.0
Lower K1 Road	74222696	08/21/99	Subsurface	3.0
Honokoa	74222697	08/21/03	Surface	20.0
Honokoa	74222698	10/22/03	Surface	210.0
Honokoa	74222699	11/03/03	Surface	3.0
Honokoa	74222700	06/27/02	Surface	100.0
Honokoa	74222701	06/26/02	Surface	10.0
Honokoa	74222703	07/16/02	Surface	100.0
Honokoa	74222704	07/18/02	Surface	18.0
Honokoa	74222709	08/22/02	Surface	5.0
Honokoa	74222710	08/21/02	Surface	15.0
Honokoa	74222712	08/22/02	Surface	50.0
Honokoa	74222726	10/24/02	Surface	60.0
Waikahalulu	74232690	11/06/03	Surface	2,100.0
Waikahalulu	74232691	11/05/03	Surface	20.0
Honokanaia	74232692	10/10/01	Surface	600.0
Honokanaia	74232693	10/25/01	Surface	100.0
Honokanaia	74232694	10/25/01	Surface	200.0
Honokanaia	74232694	02/04/02	Subsurface	121.0
Lower K1 Road	74232695	07/19/99	Surface	25.0
Honokoa	74232696	08/12/99	Surface	60.0
Lower K1 Road	74232696	08/12/99	Surface	60.0
Honokoa	74232696	08/19/99	Subsurface	5.0
Honokoa	74232696	02/24/00	Subsurface	5.0
Lower K1 Road	74232696	08/19/99	Subsurface	5.0
Lower K1 Road	74232696	02/24/00	Subsurface	5.0
Honokoa	74232697	06/24/02	Surface	40.0
Honokoa	74232698	06/26/02	Surface	65.0
Honokoa	74232699	07/16/02	Surface	14,000.0
Honokoa	74232700	07/02/02	Surface	160.0
Honokoa	74232700	11/27/02	Surface	10.0
Honokoa	74232710	08/08/02	Surface	15.0
Honokoa	74232712	08/28/02	Surface	30.0
Honokoa	74232714	09/04/02	Surface	10.0

Non-UXO Related Remnant Summary  
Island Wide Summary

Work Area	GMU	Date	Source	Field Weight (lbs)
Honokoa	74232715	09/25/02	Surface	195.0
Honokoa	74232719	08/22/02	Surface	5.0
Honokoa	74232726	10/31/02	Surface	150.0
North Coast	74232738	12/19/02	Surface	80.0
North Coast	74232740	12/11/02	Surface	25.0
Waikahalulu	74242691	11/13/03	Surface	65.0
Honokanaia	74242692	12/05/01	Surface	30.0
Honokanaia	74242693	11/08/01	Surface	100.0
Honokanaia	74242694	12/03/01	Surface	300.0
Lower K1 Road	74242695	07/13/99	Surface	75.0
Lower K1 Road	74242695	01/27/00	Subsurface	50.0
Lower K1 Road	74242696	08/27/99	Subsurface	34.0
Honokoa	74242697	06/19/02	Surface	205.0
Honokoa	74242698	06/17/02	Surface	345.0
Honokoa	74242699	06/11/02	Surface	560.0
Honokoa	74242700	07/10/02	Surface	90.0
Honokoa	74242702	06/20/02	Surface	400.0
Honokoa	74242705	08/27/02	Surface	10.0
Honokoa	74242711	05/05/03	Surface	5.0
Honokoa	74242728	10/31/02	Surface	750.0
Honokoa	74242729	10/24/02	Surface	500.0
North Coast	74242744	11/20/02	Surface	50.0
Waikahalulu	74252689	10/23/03	Surface	70.0
Waikahalulu	74252689	09/24/03	Subsurface	1,500.0
Waikahalulu	74252690	10/28/03	Surface	85.0
Honokanaia	74252693	11/01/01	Surface	100.0
Honokanaia	74252694	12/03/01	Surface	350.0
Lower K1 Road	74252695	07/29/99	Surface	80.0
Lower K1 Road	74252695	05/01/00	Surface	30.0
Lower K1 Road	74252695	07/29/99	Surface	80.0
Lower K1 Road	74252695	05/01/00	Surface	30.0
Lower K1 Road	74252695	08/23/99	Subsurface	10.0
Lower K1 Road	74252695	02/28/00	Subsurface	320.0
Lower K1 Road	74252695	05/16/00	Subsurface	10.0
Lower K1 Road	74252695	08/23/99	Subsurface	10.0
Lower K1 Road	74252695	02/28/00	Subsurface	320.0
Lower K1 Road	74252695	05/16/00	Subsurface	10.0
Honokoa	74252696	08/17/99	Surface	287.0
Lower K1 Road	74252696	08/17/99	Surface	287.0
Honokoa	74252696	08/31/99	Subsurface	20.0
Lower K1 Road	74252696	08/31/99	Subsurface	20.0
Honokoa	74252697	05/28/02	Surface	40.0
Honokoa	74252698	06/04/02	Surface	40.0
Honokoa	74252699	06/06/02	Surface	65.0
Honokoa	74252700	07/11/02	Surface	380.0
Honokoa	74252701	06/12/02	Surface	20.0

Non-UJO Related Remnant Summary  
Island Wide Summary

Work Area	GMU	Date	Source	Field Weight (lbs)
Honokoa	74252702	06/10/02	Surface	60.0
Honokoa	74252707	07/16/02	Surface	10.0
Honokoa	74252713	07/11/02	Surface	50.0
Honokoa	74252715	10/31/02	Surface	55.0
Honokoa	74252726	12/03/02	Surface	60.0
Honokoa	74252734	10/23/02	Surface	100.0
North Coast	74252740	11/07/02	Surface	1.0
North Coast	74252744	11/21/02	Surface	20.0
Waikahalulu	74262688	09/26/03	Surface	125.0
Waikahalulu	74262689	09/16/03	Surface	1,800.0
Waikahalulu	74262690	10/28/03	Surface	50.0
Waikahalulu	74262692	10/09/03	Surface	105.0
Honokanaia	74262693	12/03/01	Surface	800.0
Lower K1 Road	74262694	04/27/00	Surface	40.0
Lower K1 Road	74262694	05/15/00	Subsurface	10.0
Lower K1 Road	74262695	04/13/00	Surface	65.0
Lower K1 Road	74262695	05/12/00	Subsurface	15.0
Lower K1 Road	74262696	08/17/99	Surface	162.0
Lower K1 Road	74262696	04/10/00	Surface	20.0
Lower K1 Road	74262696	08/30/99	Subsurface	7.0
Lower K1 Road	74262697	01/20/04	Surface	20.0
Honokoa	74262698	07/02/03	Surface	100.0
Honokoa	74262702	04/11/02	Surface	30.0
Honokoa	74262725	12/17/02	Surface	60.0
Honokoa	74262727	02/04/03	Surface	10.0
Waikahalulu	74272687	10/16/03	Surface	20.0
Waikahalulu	74272689	10/16/03	Surface	30.0
Waikahalulu	74272690	10/09/03	Surface	50.0
Waikahalulu	74272694	05/29/03	Surface	385.0
Waikahalulu	74272695	05/13/03	Surface	130.0
Waikahalulu	74272696	05/15/03	Surface	50.0
Honokoa	74272697	08/03/99	Surface	100.0
Honokoa	74272697	05/22/03	Surface	50.0
Lower K1 Road	74272697	08/03/99	Surface	100.0
Lower K1 Road	74272697	05/22/03	Surface	50.0
Waikahalulu	74272697	08/03/99	Surface	100.0
Waikahalulu	74272697	05/22/03	Surface	50.0
Honokoa	74272697	01/12/00	Subsurface	8.0
Lower K1 Road	74272697	01/12/00	Subsurface	8.0
Waikahalulu	74272697	01/12/00	Subsurface	8.0
Honokoa	74272698	08/04/99	Surface	7.0
Honokoa	74272698	09/08/99	Surface	370.0
Lower K1 Road	74272698	09/08/99	Surface	370.0
Waikahalulu	74272698	08/04/99	Surface	7.0
Waikahalulu	74272698	09/08/99	Surface	370.0
Honokoa	74272698	12/15/99	Subsurface	15.0

Non-UXO Related Remnant Summary  
Island Wide Summary

Work Area	GMU	Date	Source	Field Weight (lbs)
Lower K1 Road	74272698	12/15/99	Subsurface	15.0
Waikahalulu	74272698	12/15/99	Subsurface	15.0
Honokoa	74272699	06/17/03	Surface	5.0
Honokoa	74272700	04/18/02	Surface	35.0
Honokoa	74272705	06/25/02	Surface	25.0
Honokoa	74272706	06/12/02	Surface	5.0
Honokoa	74272711	06/05/02	Surface	20.0
Honokoa	74272712	06/05/02	Surface	10.0
Honokoa	74272718	12/03/02	Surface	5.0
Honokoa	74272725	12/19/02	Surface	70.0
Waikahalulu	74282689	12/17/03	Surface	10.0
Waikahalulu	74282690	12/11/03	Surface	100.0
Waikahalulu	74282693	06/12/03	Surface	435.0
Waikahalulu	74282694	06/03/03	Surface	165.0
Waikahalulu	74282695	06/12/03	Surface	180.0
Honokoa	74282698	05/27/03	Surface	300.0
Lower K1 Road	74282698	08/04/99	Surface	5.0
Lower K1 Road	74282698	05/27/03	Surface	300.0
Waikahalulu	74282698	08/04/99	Surface	5.0
Waikahalulu	74282698	05/27/03	Surface	300.0
Waikahalulu	74282699	09/24/99	Subsurface	125.0
Lower K1 Road	74282700	09/16/99	Surface	29.0
Lower K1 Road	74282700	04/19/99	Surface	100.0
Lower K1 Road	74282700	09/16/99	Surface	29.0
Lower K1 Road	74282700	04/19/99	Surface	100.0
Honokoa	74282701	07/07/03	Surface	9,500.0
Honokoa	74282702	06/10/02	Surface	10.0
Honokoa	74282705	07/25/02	Surface	10.0
Honokoa	74282706	07/23/02	Surface	10.0
Honokoa	74282707	08/15/02	Surface	10.0
Honokoa	74282708	08/13/02	Surface	5.0
Honokoa	74282720	03/06/03	Surface	20.0
Honokoa	74282725	12/23/02	Surface	70.0
Honokoa	74282738	11/07/02	Surface	20.0
Waikahalulu	74292689	12/11/03	Surface	45.0
Waikahalulu	74292692	06/26/03	Surface	35.0
Waikahalulu	74292694	06/19/03	Surface	205.0
Waikahalulu	74292695	06/17/03	Surface	280.0
Waikahalulu	74292700	07/08/03	Surface	50.0
Honokoa	74292701	07/17/03	Surface	5.0
Honokoa	74292705	07/29/02	Surface	15.0
Honokoa	74292706	08/01/02	Surface	10.0
Honokoa	74292707	08/01/02	Surface	15.0
Honokoa	74292708	08/06/02	Surface	10.0
Honokoa	74292734	01/08/03	Surface	10.0
Waikahalulu	74302692	05/15/03	Surface	10.0

Non-UXO Related Remnant Summary  
Island Wide Summary

Work Area	GMU	Date	Source	Field Weight (lbs)
Waikahalulu	74302700	06/02/03	Surface	50.0
Lower K1 Road	74302700	09/28/99	Subsurface	70.0
Waikahalulu	74302700	09/28/99	Subsurface	70.0
Lower K1 Road	74302701	08/09/99	Surface	5.0
Lower K1 Road	74302701	11/16/99	Surface	18.0
Lower K1 Road	74302701	01/13/00	Subsurface	2,100.0
Waikahalulu	74312691	05/15/03	Surface	10.0
Waikahalulu	74312700	09/28/99	Subsurface	1.0
Honokoa	74312701	08/10/99	Surface	37.0
Honokoa	74312701	07/31/03	Surface	5.0
Lower K1 Road	74312701	08/10/99	Surface	37.0
Lower K1 Road	74312701	07/31/03	Surface	5.0
Waikahalulu	74312701	07/31/03	Surface	5.0
Waikahalulu	74312701	08/10/99	Surface	37.0
Honokoa	74312701	01/10/00	Subsurface	7.0
Honokoa	74312701	02/02/04	Subsurface	10.0
Lower K1 Road	74312701	01/10/00	Subsurface	7.0
Lower K1 Road	74312701	02/02/04	Subsurface	10.0
Waikahalulu	74312701	02/02/04	Subsurface	10.0
Waikahalulu	74312701	01/10/00	Subsurface	7.0
Waikahalulu	74322690	12/15/03	Surface	30.0
Waikahalulu	74322698	07/17/03	Surface	10.0
Waikahalulu	74322699	07/15/03	Surface	110.0
Honokoa	74322701	08/04/03	Surface	100.0
Honokoa	74322701	08/11/99	Surface	2.0
Lower K1 Road	74322701	08/11/99	Surface	2.0
Lower K1 Road	74322701	08/04/03	Surface	100.0
Waikahalulu	74322701	08/11/99	Surface	2.0
Waikahalulu	74322701	08/04/03	Surface	100.0
Honokoa	74322701	09/29/99	Subsurface	52.0
Lower K1 Road	74322701	09/29/99	Subsurface	52.0
Waikahalulu	74322701	09/29/99	Subsurface	52.0
Waikahalulu	74332698	07/22/03	Surface	20.0
Waikahalulu	74332700	09/09/03	Surface	110.0
Lower K1 Road	74332701	08/11/99	Surface	57.0
Lower K1 Road	74332701	10/20/99	Surface	165.0
Lower K1 Road	74332701	12/29/99	Subsurface	415.0
Lower K1 Road	74332701	09/29/99	Subsurface	40.0
Honokoa	74332702	08/12/99	Surface	20.0
Honokoa	74332702	05/07/03	Surface	75.0
Lower K1 Road	74332702	08/12/99	Surface	20.0
Lower K1 Road	74332702	05/07/03	Surface	75.0
Honokoa	74332702	09/30/99	Subsurface	6.0
Lower K1 Road	74332702	09/30/99	Subsurface	6.0
Honokoa	74332704	04/15/03	Surface	50.0
North Coast	74332749	09/12/03	Surface	50.0

Non-UXO Related Remnant Summary  
Island Wide Summary

Work Area	GMU	Date	Source	Field Weight (lbs)
Lower K1 Road	74342701	04/25/00	Subsurface	2.0
Honokoa	74342702	08/16/99	Surface	6.0
Honokoa	74342702	04/30/03	Surface	15.0
Lower K1 Road	74342702	08/16/99	Surface	6.0
Lower K1 Road	74342702	04/30/03	Surface	15.0
Honokoa	74342703	04/30/03	Surface	500.0
North Coast	74342748	09/16/03	Surface	150.0
North Coast	74342749	09/18/03	Surface	300.0
Waikahalulu	74352698	07/31/03	Surface	10.0
Lower K1 Road	74352700	04/05/00	Surface	1,000.0
Lower K1 Road	74352700	05/09/00	Subsurface	1.0
Lower K1 Road	74352701	02/01/00	Surface	150.0
Lower K1 Road	74352702	08/16/99	Surface	8.0
Honokoa	74352703	08/17/99	Surface	4.0
Honokoa	74352703	04/24/03	Surface	50.0
Lower K1 Road	74352703	08/17/99	Surface	4.0
Lower K1 Road	74352703	04/24/03	Surface	50.0
Honokoa	74352703	10/04/99	Subsurface	8.0
Lower K1 Road	74352703	10/04/99	Subsurface	8.0
Lower K1 Road	74362700	03/27/00	Surface	900.0
Lower K1 Road	74362700	03/27/00	Surface	900.0
Lower K1 Road	74362700	03/27/00	Surface	900.0
Lower K1 Road	74362700	05/08/00	Subsurface	45.0
Lower K1 Road	74362700	01/11/00	Subsurface	471.0
Lower K1 Road	74362700	05/08/00	Subsurface	45.0
Lower K1 Road	74362700	12/21/00	Subsurface	45.0
Lower K1 Road	74362700	01/11/00	Subsurface	471.0
Lower K1 Road	74362700	05/08/00	Subsurface	45.0
Lower K1 Road	74362700	12/21/00	Subsurface	45.0
Lower K1 Road	74362700	12/21/00	Subsurface	45.0
Lower K1 Road	74362701	01/04/00	Surface	305.0
Lower K1 Road	74362701	05/11/00	Subsurface	5.0
Honokoa	74362703	09/23/99	Surface	23.0
Lower K1 Road	74362703	09/23/99	Surface	23.0
Honokoa	74362703	12/22/99	Subsurface	5.0
Lower K1 Road	74362703	12/22/99	Subsurface	5.0
Honokoa	74362704	06/23/03	Surface	14.0
Honokoa	74362704	08/17/99	Surface	3.0
Lower K1 Road	74362704	08/17/99	Surface	3.0
Lower K1 Road	74362704	06/23/03	Surface	14.0
Waikahalulu	74362704	08/17/99	Surface	3.0
Waikahalulu	74362704	06/23/03	Surface	14.0
Honokoa	74362704	10/05/99	Subsurface	23.0
Lower K1 Road	74362704	10/05/99	Subsurface	23.0
Waikahalulu	74362704	10/05/99	Subsurface	23.0
Honokoa	74362705	06/16/03	Surface	130.0

Non-UXO Related Remnant Summary  
Island Wide Summary

Work Area	GMU	Date	Source	Field Weight (lbs)
Honokoa	74362706	06/12/03	Surface	10.0
Waikahalulu	74372698	08/15/03	Surface	35.0
Waikahalulu	74372699	08/21/03	Surface	5.0
Waikahalulu	74372704	06/23/03	Surface	160.0
Honokoa	74372705	08/19/99	Surface	10.0
Lower K1 Road	74372705	06/18/03	Surface	17.0
Lower K1 Road	74372705	08/19/99	Surface	10.0
Waikahalulu	74372705	08/19/99	Surface	10.0
Waikahalulu	74372705	06/18/03	Surface	17.0
Honokoa	74372705	09/29/99	Subsurface	4.0
Lower K1 Road	74372705	09/29/99	Subsurface	4.0
Waikahalulu	74372705	09/29/99	Subsurface	4.0
Honokoa	74372706	08/19/99	Surface	5.0
Honokoa	74372706	06/30/03	Surface	50.0
Lower K1 Road	74372706	08/19/99	Surface	5.0
Lower K1 Road	74372706	06/30/03	Surface	50.0
Waikahalulu	74372706	08/19/99	Surface	5.0
Waikahalulu	74372706	06/30/03	Surface	50.0
Honokoa	74372706	09/28/99	Subsurface	5.0
Lower K1 Road	74372706	09/28/99	Subsurface	5.0
Waikahalulu	74372706	09/28/99	Subsurface	5.0
Honokoa	74372709	07/01/03	Surface	2.0
Honokoa	74372710	07/01/03	Surface	90.0
Waikahalulu	74382691	12/05/03	Surface	100.0
Waikahalulu	74382698	08/26/03	Surface	5.0
Waikahalulu	74382704	05/01/03	Surface	40.0
Honokoa	74382706	08/23/99	Surface	12.0
Honokoa	74382706	06/12/03	Surface	5.0
Lower K1 Road	74382706	08/23/99	Surface	12.0
Lower K1 Road	74382706	06/12/03	Surface	5.0
Waikahalulu	74382706	08/23/99	Surface	12.0
Waikahalulu	74382706	06/12/03	Surface	5.0
Honokoa	74382706	09/28/99	Subsurface	5.0
Lower K1 Road	74382706	09/28/99	Subsurface	5.0
Waikahalulu	74382706	09/28/99	Subsurface	5.0
Waikahalulu	74382707	08/23/99	Surface	25.0
Honokoa	74382708	07/07/03	Surface	160.0
Honokoa	74382710	06/03/03	Surface	10.0
Waikahalulu	74392692	11/13/03	Surface	50.0
Waikahalulu	74392700	08/07/03	Surface	20.0
Waikahalulu	74392702	09/12/03	Surface	10.0
Waikahalulu	74392703	04/24/03	Surface	5.0
Waikahalulu	74392704	04/24/03	Surface	5.0
Waikahalulu	74392705	05/01/03	Surface	24.0
Honokoa	74392707	08/23/99	Surface	4.0
Lower K1 Road	74392707	08/23/99	Surface	4.0

Non-UXO Related Remnant Summary  
Island Wide Summary

Work Area	GMU	Date	Source	Field Weight (lbs)
Waikahalulu	74392707	08/23/99	Surface	4.0
Honokoa	74392707	09/30/99	Subsurface	27.0
Lower K1 Road	74392707	09/30/99	Subsurface	27.0
Waikahalulu	74392707	09/30/99	Subsurface	27.0
Waikahalulu	74392708	09/16/99	Subsurface	212.5
Waikahalulu	74392709	07/09/03	Surface	2.0
Waikahalulu	74402691	11/06/03	Surface	5.0
Waikahalulu	74402705	05/01/03	Surface	5.0
Waikahalulu	74402706	05/20/03	Surface	10.0
Waikahalulu	74402708	07/24/03	Surface	2.0
Waikahalulu	74402709	12/18/99	Subsurface	5.0
Waikahalulu	74402710	06/05/03	Surface	5.0
North Coast	74402753	03/13/03	Surface	100.0
Waikahalulu	74412707	05/07/03	Surface	3.0
Honokoa	74412710	10/22/99	Surface	16.0
Lower K1 Road	74412710	10/22/99	Surface	16.0
Honokoa	74412710	09/14/99	Subsurface	15.0
Lower K1 Road	74412710	09/14/99	Subsurface	15.0
Honokoa	74412711	06/12/03	Surface	40.0
Lower K1 Road	74412711	06/12/03	Surface	40.0
Waikahalulu	74412711	06/12/03	Surface	40.0
Honokoa	74412711	12/18/99	Subsurface	2.0
Lower K1 Road	74412711	12/18/99	Subsurface	2.0
Waikahalulu	74412711	12/18/99	Subsurface	2.0
Honokoa	74412712	06/10/03	Surface	15.0
Lower K1 Road	74412712	06/10/03	Surface	15.0
Waikahalulu	74412712	06/10/03	Surface	15.0
Honokoa	74412712	12/18/99	Subsurface	4.0
Lower K1 Road	74412712	12/18/99	Subsurface	4.0
Waikahalulu	74412712	12/18/99	Subsurface	4.0
Honokoa	74412715	08/26/03	Surface	5.0
Waikahalulu	74422691	10/29/03	Surface	15.0
Waikahalulu	74422693	10/16/03	Surface	100.0
Waikahalulu	74422709	07/21/03	Surface	10.0
Honokoa	74422712	06/23/03	Surface	40.0
Lower K1 Road	74422712	06/23/03	Surface	40.0
Waikahalulu	74422712	06/23/03	Surface	40.0
Lower K1 Road	74422712	12/18/99	Subsurface	25.0
Waikahalulu	74422712	12/18/99	Subsurface	25.0
Honokoa	74422713	06/12/03	Surface	15.0
Lower K1 Road	74422713	06/12/03	Surface	15.0
Waikahalulu	74422713	06/12/03	Surface	15.0
Honokoa	74422713	12/18/99	Subsurface	2.0
Lower K1 Road	74422713	12/18/99	Subsurface	2.0
Waikahalulu	74422713	12/18/99	Subsurface	2.0
Waikahalulu	74432692	10/09/03	Surface	10.0



Non-UXO Related Remnant Summary  
Island Wide Summary

Work Area	GMU	Date	Source	Field Weight (lbs)
Waikahalulu	74432694	09/30/03	Surface	100.0
Honokoa	74432713	09/23/99	Subsurface	10.0
Honokoa	74432713	12/18/99	Subsurface	2.0
Lower K1 Road	74432713	09/23/99	Subsurface	10.0
Lower K1 Road	74432713	12/18/99	Subsurface	2.0
Waikahalulu	74432713	09/23/99	Subsurface	10.0
Waikahalulu	74432713	12/18/99	Subsurface	2.0
Honokoa	74432714	06/30/03	Surface	300.0
Lower K1 Road	74432714	06/30/03	Surface	300.0
Waikahalulu	74432714	06/30/03	Surface	300.0
Honokoa	74432714	09/30/99	Subsurface	7.0
Lower K1 Road	74432714	09/30/99	Subsurface	7.0
Waikahalulu	74432714	09/30/99	Subsurface	7.0
Honokoa	74432715	05/29/03	Surface	10.0
Waikahalulu	74442694	09/25/03	Surface	200.0
Waikahalulu	74442713	08/20/03	Surface	10.0
Honokoa	74442714	08/01/03	Surface	450.0
Lower K1 Road	74442714	08/01/03	Surface	450.0
Waikahalulu	74442714	08/01/03	Surface	450.0
Waikahalulu	74442714	08/01/03	Surface	450.0
Honokoa	74442714	03/23/00	Subsurface	5.0
Honokoa	74442714	06/25/02	Subsurface	1.0
Lower K1 Road	74442714	03/23/00	Subsurface	5.0
Lower K1 Road	74442714	06/25/02	Subsurface	1.0
Waikahalulu	74442714	06/25/02	Subsurface	1.0
Waikahalulu	74442714	03/23/00	Subsurface	5.0
Waikahalulu	74442714	06/25/02	Subsurface	1.0
Waikahalulu	74442714	03/23/00	Subsurface	5.0
Waikahalulu	74442715	06/02/03	Surface	15.0
Honokoa	74442717	06/09/03	Surface	5.0
Honokoa	74442718	07/07/03	Surface	25.0
North Coast	74442752	02/27/03	Surface	20.0
Waikahalulu	74452713	08/11/03	Surface	10.0
Waikahalulu	74452714	08/04/03	Surface	10.0
Honokoa	74452715	06/19/03	Surface	20.0
Lower K1 Road	74452715	06/19/03	Surface	20.0
Waikahalulu	74452715	06/19/03	Surface	20.0
Honokoa	74452715	03/23/00	Subsurface	1.0
Lower K1 Road	74452715	10/04/99	Subsurface	5.0
Lower K1 Road	74452715	03/23/00	Subsurface	1.0
Waikahalulu	74452715	10/04/99	Subsurface	5.0
Waikahalulu	74452715	03/23/00	Subsurface	1.0
Honokoa	74452716	06/23/03	Surface	15.0
Lower K1 Road	74452716	06/23/03	Surface	15.0
Waikahalulu	74452716	06/23/03	Surface	15.0
Honokoa	74452716	10/04/99	Subsurface	3.0

Non-UXO Related Remnant Summary  
Island Wide Summary

Work Area	GMU	Date	Source	Field Weight (lbs)
Lower K1 Road	74452716	10/04/99	Subsurface	3.0
Waikahalulu	74452716	10/04/99	Subsurface	3.0
Lower K1 Road	74452717	06/26/03	Surface	5.0
Honokoa	74452718	07/15/03	Surface	5.0
Honokoa	74452719	07/21/03	Surface	5.0
Honokoa	74452721	07/29/03	Surface	105.0
Honokoa	74452723	07/18/02	Surface	15.0
Honokoa	74452726	05/20/02	Surface	10.0
Honokoa	74452727	05/20/02	Surface	10.0
Waikahalulu	74462713	05/14/03	Surface	10.0
Waikahalulu	74462714	06/02/03	Surface	40.0
Waikahalulu	74462715	05/29/03	Surface	1,500.0
Lower K1 Road	74462716	07/23/03	Surface	200.0
Lower K1 Road	74462716	12/28/99	Surface	9,488.0
Lower K1 Road	74462716	10/05/99	Subsurface	2.0
Lower K1 Road	74462716	05/23/00	Subsurface	600.0
Lower K1 Road	74462716	07/19/01	Subsurface	21.0
Honokoa	74462717	11/02/99	Surface	317.0
Lower K1 Road	74462717	11/02/99	Surface	317.0
Waikahalulu	74462717	11/02/99	Surface	317.0
Honokoa	74462717	09/22/99	Surface	41.0
Honokoa	74462717	07/23/03	Surface	200.0
Lower K1 Road	74462717	09/22/99	Surface	41.0
Lower K1 Road	74462717	07/23/03	Surface	200.0
Waikahalulu	74462717	09/22/99	Surface	41.0
Waikahalulu	74462717	07/23/03	Surface	200.0
Honokoa	74462718	09/22/99	Surface	400.0
Honokoa	74462718	06/05/03	Surface	10.0
Lower K1 Road	74462718	09/22/99	Surface	400.0
Lower K1 Road	74462718	06/05/03	Surface	10.0
Waikahalulu	74462718	09/22/99	Surface	400.0
Waikahalulu	74462718	06/05/03	Surface	10.0
Honokoa	74462718	11/03/99	Subsurface	2.0
Lower K1 Road	74462718	11/03/99	Subsurface	2.0
Waikahalulu	74462718	11/03/99	Subsurface	2.0
Honokoa	74462719	07/02/03	Surface	50.0
Honokoa	74462720	06/05/03	Surface	10.0
Honokoa	74462725	06/13/02	Surface	15.0
Honokoa	74462732	05/22/03	Surface	5.0
Waikahalulu	74472714	05/08/03	Surface	70.0
Waikahalulu	74472715	05/21/03	Surface	200.0
Waikahalulu	74472716	05/28/03	Surface	900.0
Waikahalulu	74472717	07/24/03	Surface	100.0
Honokoa	74472718	09/23/99	Surface	300.0
Honokoa	74472718	07/31/03	Surface	20.0
Lower K1 Road	74472718	09/23/99	Surface	300.0

Non-UXO Related Remnant Summary  
Island Wide Summary

Work Area	GMU	Date	Source	Field Weight (lbs)
Lower K1 Road	74472718	07/31/03	Surface	20.0
Waikahalulu	74472718	09/23/99	Surface	300.0
Waikahalulu	74472718	07/31/03	Surface	20.0
Honokoa	74472718	10/13/99	Subsurface	5.0
Lower K1 Road	74472718	10/13/99	Subsurface	5.0
Waikahalulu	74472718	10/13/99	Subsurface	5.0
Honokoa	74472720	06/12/03	Surface	15.0
Honokoa	74472721	06/12/03	Surface	20.0
Honokoa	74472723	07/09/02	Surface	20.0
Honokoa	74472727	05/16/02	Surface	10.0
Honokoa	74472730	06/05/03	Surface	450.0
Waikahalulu	74482700	11/17/03	Surface	10.0
Waikahalulu	74482715	05/21/03	Surface	100.0
Waikahalulu	74482716	05/22/03	Surface	50.0
Waikahalulu	74482717	08/07/03	Surface	300.0
Honokoa	74482718	09/27/99	Surface	500.0
Honokoa	74482718	07/31/03	Surface	300.0
Lower K1 Road	74482718	09/27/99	Surface	500.0
Waikahalulu	74482718	07/31/03	Surface	300.0
Waikahalulu	74482718	09/27/99	Surface	500.0
Honokoa	74482718	09/11/00	Subsurface	2.0
Lower K1 Road	74482718	09/11/00	Subsurface	2.0
Waikahalulu	74482718	09/11/00	Subsurface	2.0
Lower K1 Road	74482719	06/24/03	Surface	200.0
Honokoa	74482720	06/18/03	Surface	100.0
Honokoa	74482721	07/17/03	Surface	10.0
Honokoa	74482722	07/17/03	Surface	50.0
Honokoa	74482722	09/18/03	Subsurface	250.0
Honokoa	74482723	07/10/03	Surface	3,500.0
Honokoa	74482727	07/24/02	Surface	35.0
Honokoa	74482730	05/19/03	Surface	45.0
Waikahalulu	74492716	08/06/03	Surface	10.0
Waikahalulu	74492717	08/07/03	Surface	100.0
Waikahalulu	74492718	08/01/03	Surface	800.0
Honokoa	74492719	06/26/03	Surface	1,800.0
Honokoa	74492719	09/27/99	Surface	160.0
Lower K1 Road	74492719	09/27/99	Surface	160.0
Lower K1 Road	74492719	06/26/03	Surface	1,800.0
Waikahalulu	74492719	09/27/99	Surface	160.0
Waikahalulu	74492719	06/26/03	Surface	1,800.0
Waikahalulu	74492719	09/27/99	Surface	160.0
Waikahalulu	74492719	06/26/03	Surface	1,800.0
Honokoa	74492719	09/11/00	Subsurface	2.0
Honokoa	74492719	02/02/04	Subsurface	210.0
Lower K1 Road	74492719	09/11/00	Subsurface	2.0
Waikahalulu	74492719	02/02/04	Subsurface	210.0

Non-UXO Related Remnant Summary  
Island Wide Summary

Work Area	GMU	Date	Source	Field Weight (lbs)
Waikahalulu	74492719	09/11/00	Subsurface	2.0
Waikahalulu	74492719	09/11/00	Subsurface	2.0
Waikahalulu	74492719	02/02/04	Subsurface	210.0
Waikahalulu	74492720	06/26/03	Surface	50.0
Honokoa	74492721	06/30/03	Surface	100.0
Honokoa	74492722	07/18/02	Surface	15.0
Honokoa	74492723	07/25/02	Surface	100.0
Honokoa	74492724	08/01/02	Surface	15.0
Waikahalulu	74502718	07/08/03	Surface	35.0
Waikahalulu	74502719	05/03/00	Surface	1,500.0
Waikahalulu	74502719	01/31/01	Subsurface	22.0
Waikahalulu	74502719	06/14/00	Subsurface	200.0
Honokoa	74502720	09/28/99	Surface	86.0
Honokoa	74502720	06/16/03	Surface	2,100.0
Lower K1 Road	74502720	09/28/99	Surface	86.0
Lower K1 Road	74502720	06/16/03	Surface	2,100.0
Waikahalulu	74502720	09/28/99	Surface	86.0
Waikahalulu	74502720	06/16/03	Surface	2,100.0
Honokoa	74502720	09/13/00	Subsurface	3.0
Lower K1 Road	74502720	09/13/00	Subsurface	3.0
Waikahalulu	74502720	09/13/00	Subsurface	3.0
Honokoa	74502721	06/10/03	Surface	125.0
Honokoa	74502723	07/18/02	Surface	50.0
Honokoa	74502725	08/01/02	Surface	15.0
North Coast	74502754	02/03/03	Surface	1,480.0
Waikahalulu	74512703	11/26/03	Surface	25.0
Waikahalulu	74512704	11/26/43	Surface	30.0
Waikahalulu	74512718	07/02/03	Surface	10.0
Waikahalulu	74512719	06/25/03	Surface	130.0
Waikahalulu	74512720	10/13/99	Subsurface	13.0
Honokoa	74512721	09/28/99	Surface	2.0
Lower K1 Road	74512721	06/05/03	Surface	30.0
Lower K1 Road	74512721	09/28/99	Surface	2.0
Lower K1 Road	74512721	06/05/03	Surface	30.0
Waikahalulu	74512721	09/28/99	Surface	2.0
Waikahalulu	74512721	06/05/03	Surface	30.0
Honokoa	74512722	06/04/03	Surface	80.0
North Coast	74512754	12/19/02	Surface	80.0
Waikahalulu	74522705	12/10/03	Surface	50.0
Waikahalulu	74522719	07/07/03	Surface	20.0
Honokoa	74522722	07/23/03	Surface	200.0
Honokoa	74522723	07/11/02	Surface	15.0
Honokoa	74522726	07/18/02	Surface	40.0
Waikahalulu	74532705	10/23/03	Surface	2.0
Waikahalulu	74532705	12/23/03	Surface	741.0
Waikahalulu	74532720	07/30/03	Surface	25.0

Non-U XO Related Remnant Summary  
Island Wide Summary

Work Area	GMU	Date	Source	Field Weight (lbs)
Honokoa	74532721	09/21/99	Surface	3.0
Lower K1 Road	74532721	09/21/99	Surface	3.0
Waikahalulu	74532721	09/21/99	Surface	3.0
Honokoa	74532721	11/02/99	Subsurface	38.0
Lower K1 Road	74532721	09/14/00	Subsurface	1.0
Lower K1 Road	74532721	11/02/99	Subsurface	38.0
Waikahalulu	74532721	11/02/99	Subsurface	38.0
Waikahalulu	74532721	09/14/00	Subsurface	1.0
Honokoa	74532722	07/28/03	Surface	10.0
Honokoa	74532723	07/11/02	Surface	30.0
Honokoa	74532726	09/16/02	Surface	25.0
Honokoa	74532727	09/16/02	Surface	150.0
Honokoa	74532728	09/17/02	Surface	35.0
Honokoa	74532730	03/26/03	Surface	25.0
North Coast	74532753	12/17/02	Surface	200.0
Waikahalulu	74542704	10/15/03	Surface	70.0
Waikahalulu	74542705	11/13/03	Surface	200.0
Waikahalulu	74542721	11/03/99	Subsurface	29.0
Honokoa	74542726	09/17/02	Surface	3,000.0
Seagull	74542727	11/27/02	Surface	20.0
Honokoa	74542736	12/05/02	Surface	100.0
Honokoa	74542737	12/12/02	Surface	100.0
Honokoa	74542737	01/07/03	Surface	40.0
Honokoa	74542739	02/13/03	Surface	20.0
Waikahalulu	74552706	11/04/03	Surface	80.0
Waikahalulu	74552720	07/10/03	Surface	255.0
Lower K1 Road	74552721	09/20/99	Surface	3.0
Waikahalulu	74552721	07/16/03	Surface	20.0
Waikahalulu	74552721	09/20/99	Surface	3.0
Lower K1 Road	74552721	11/15/99	Subsurface	23.0
Waikahalulu	74552721	11/15/99	Subsurface	23.0
Lower K1 Road	74552722	04/17/00	Surface	100.0
Lower K1 Road	74552722	11/04/99	Subsurface	20.0
Honokoa	74552723	07/03/02	Surface	400.0
Honokoa	74552726	09/17/02	Surface	50.0
Seagull	74552727	09/26/03	Subsurface	50.0
Seagull	74552728	02/10/03	Surface	300.0
Seagull	74552728	04/29/03	Subsurface	60.0
Honokoa	74552737	07/29/03	Surface	16,000.0
Honokoa	74552738	05/20/03	Surface	1,500.0
Honokoa	74552739	02/20/03	Surface	5.0
Waikahalulu	74562719	02/12/04	Surface	19,000.0
Waikahalulu	74562721	11/08/99	Subsurface	26.0
Honokoa	74562722	09/16/99	Surface	2.0
Lower K1 Road	74562722	09/16/99	Surface	2.0
Waikahalulu	74562722	09/16/99	Surface	2.0

Non-UXO Related Remnant Summary  
Island Wide Summary

Work Area	GMU	Date	Source	Field Weight (lbs)
Honokoa	74562722	11/08/99	Subsurface	5.0
Honokoa	74562722	09/12/00	Subsurface	6.0
Lower K1 Road	74562722	11/08/99	Subsurface	5.0
Lower K1 Road	74562722	09/12/00	Subsurface	6.0
Waikahalulu	74562722	11/08/99	Subsurface	5.0
Waikahalulu	74562722	09/12/00	Subsurface	6.0
Honokoa	74562727	11/26/02	Surface	250.0
Honokoa	74562727	02/04/03	Subsurface	2,250.0
Honokoa	74562728	02/11/03	Surface	400.0
Honokoa	74562728	10/23/03	Surface	50.0
Honokoa	74562728	05/28/03	Subsurface	200.0
Seagull	74562729	12/05/03	Surface	20.0
Seagull	74562733	12/23/98	Surface	5.0
Seagull	74562733	02/19/99	Surface	15.0
Seagull	74562733	08/03/00	Subsurface	25.0
Seagull	74562734	01/05/99	Surface	5.0
Seagull	74562735	12/29/98	Surface	15.0
Seagull	74562735	07/01/99	Subsurface	2.0
Seagull	74562736	01/07/99	Surface	25.0
Seagull	74562736	07/07/99	Subsurface	501.0
Seagull	74562737	12/17/98	Surface	500.0
Seagull	74562737	01/06/99	Surface	150.0
Seagull	74562737	09/27/01	Surface	10.0
Seagull	74562737	07/29/99	Subsurface	4,987.0
Seagull	74562737	02/12/04	Subsurface	70.0
Honokoa	74562738	05/22/03	Surface	250.0
North Coast	74562758	12/19/02	Surface	30.0
Waikahalulu	74572699	11/25/03	Surface	95.0
Upper K1 Road	74572719	01/03/00	Surface	35.0
Upper K1 Road	74572719	04/18/00	Subsurface	97.0
Upper K1 Road	74572720	10/07/99	Surface	38.0
Upper K1 Road	74572720	12/27/99	Subsurface	10.0
Upper K1 Road	74572720	03/15/00	Subsurface	23.0
Upper K1 Road	74572720	04/11/00	Subsurface	2.0
Upper K1 Road	74572721	04/17/03	Surface	750.0
Honokoa	74572722	09/15/99	Surface	3.0
Honokoa	74572722	09/16/99	Surface	7.0
Upper K1 Road	74572722	09/15/99	Surface	3.0
Upper K1 Road	74572722	09/16/99	Surface	7.0
Honokoa	74572722	11/15/99	Subsurface	18.0
Honokoa	74572722	02/09/00	Subsurface	56.0
Honokoa	74572722	09/12/00	Subsurface	1.0
Honokoa	74572722	01/22/04	Subsurface	400.0
Upper K1 Road	74572722	11/15/99	Subsurface	18.0
Upper K1 Road	74572722	02/09/00	Subsurface	56.0
Upper K1 Road	74572722	09/12/00	Subsurface	1.0

Non-UXO Related Remnant Summary  
Island Wide Summary

Work Area	GMU	Date	Source	Field Weight (lbs)
Upper K1 Road	74572722	01/22/04	Subsurface	400.0
Honokoa	74572726	09/18/02	Surface	5.0
Seagull	74572727	11/25/02	Surface	300.0
Seagull	74572728	02/12/03	Surface	100.0
Seagull	74572730	12/23/02	Surface	1,000.0
Seagull	74572730	04/09/03	Subsurface	10.0
Seagull	74572733	12/23/98	Surface	150.0
Seagull	74572733	06/22/99	Subsurface	1.0
Seagull	74572734	11/10/98	Surface	30.0
Seagull	74572734	12/22/98	Surface	8.0
Seagull	74572734	08/09/99	Subsurface	2.0
Seagull	74572735	12/29/98	Surface	25.0
Seagull	74572735	07/29/99	Subsurface	37.0
Seagull	74572736	09/27/01	Surface	10.0
Seagull	74572736	02/19/99	Surface	150.0
Seagull	74572736	12/30/98	Surface	500.0
Seagull	74572736	02/19/99	Surface	150.0
Seagull	74572736	04/27/99	Surface	250.0
Seagull	74572736	09/27/01	Surface	10.0
Seagull	74572736	12/30/98	Surface	500.0
Seagull	74572736	02/19/99	Surface	150.0
Seagull	74572736	04/27/99	Surface	250.0
Seagull	74572736	09/27/01	Surface	10.0
Seagull	74572736	12/30/98	Surface	500.0
Seagull	74572736	04/27/99	Surface	250.0
Seagull	74572736	12/30/98	Surface	500.0
Seagull	74572736	09/27/01	Surface	10.0
Seagull	74572736	02/19/99	Surface	150.0
Seagull	74572736	05/03/00	Subsurface	276.0
Seagull	74572736	05/03/00	Subsurface	276.0
Seagull	74572736	05/03/00	Subsurface	276.0
Seagull	74572736	05/03/00	Subsurface	276.0
Seagull	74572737	01/07/03	Surface	40.0
Seagull	74572737	12/22/98	Surface	300.0
Seagull	74572737	03/24/99	Surface	1,500.0
Seagull	74572737	04/27/99	Surface	125.0
Seagull	74572737	04/27/00	Surface	2,750.0
Seagull	74572737	01/07/03	Surface	40.0
Seagull	74572737	12/22/98	Surface	300.0
Seagull	74572737	03/24/99	Surface	1,500.0
Seagull	74572737	04/27/99	Surface	125.0
Seagull	74572737	04/27/00	Surface	2,750.0
Seagull	74572737	01/07/03	Surface	40.0
Seagull	74572737	12/22/98	Surface	300.0
Seagull	74572737	03/24/99	Surface	1,500.0
Seagull	74572737	04/27/00	Surface	2,750.0

Non-UXO Related Remnant Summary  
Island Wide Summary

Work Area	GMU	Date	Source	Field Weight (lbs)
Seagull	74572737	04/27/99	Surface	125.0
Seagull	74572737	08/08/00	Subsurface	200.0
Seagull	74572737	04/02/01	Subsurface	52.0
Seagull	74572737	08/08/00	Subsurface	200.0
Seagull	74572737	04/02/01	Subsurface	52.0
Seagull	74572737	08/08/00	Subsurface	200.0
Seagull	74572737	04/02/01	Subsurface	52.0
Honokoa	74572738	06/10/03	Surface	1,800.0
North Coast	74572759	12/24/02	Surface	195.0
Waikahalulu	74582719	09/11/03	Surface	10.0
Naval Gun Fire Range	74582720	11/30/01	Surface	45.0
Seagull	74582733	12/14/98	Surface	130.0
Seagull	74582733	04/13/99	Subsurface	70.0
Seagull	74582733	08/09/99	Subsurface	264.0
Seagull	74582735	12/16/98	Surface	8.0
Seagull	74582735	04/19/99	Subsurface	40.0
Honokoa	74582736	06/11/03	Surface	50.0
Honokoa	74582737	06/02/03	Surface	640.0
Waikahalulu	74592719	09/12/03	Surface	65.0
Naval Gun Fire Range	74592720	11/29/01	Surface	17.0
Naval Gun Fire Range	74592721	11/21/01	Surface	105.0
Upper K1 Road	74592722	09/08/99	Surface	55.0
Upper K1 Road	74592722	12/06/99	Subsurface	445.0
Upper K1 Road	74592722	09/12/00	Subsurface	1.0
Upper K1 Road	74592722	12/19/00	Subsurface	50.0
Upper K1 Road	74592723	09/08/99	Surface	47.0
Upper K1 Road	74592723	06/05/00	Surface	4,500.0
Upper K1 Road	74592723	06/05/00	Subsurface	5.0
Seagull	74592727	11/13/02	Surface	50.0
Seagull	74592731	09/12/03	Subsurface	100.0
Seagull	74592732	04/02/03	Subsurface	70.0
Seagull	74592733	06/15/99	Subsurface	40.0
Seagull	74592734	12/21/98	Surface	10.0
Seagull	74592734	06/16/99	Subsurface	1.0
Honokoa	74592735	06/17/03	Surface	50.0
Honokoa	74592736	06/16/03	Surface	50.0
Waikahalulu	74602719	09/09/03	Surface	80.0
Naval Gun Fire Range	74602720	12/05/01	Surface	500.0
Upper K1 Road	74602722	09/09/99	Surface	116.0
Upper K1 Road	74602722	12/17/99	Subsurface	154.0
Upper K1 Road	74602723	12/18/99	Subsurface	4.0
Upper K1 Road	74602723	09/11/00	Subsurface	25.0
Honokoa	74602726	09/18/02	Surface	5.0
Seagull	74602730	04/08/03	Subsurface	10.0
Seagull	74602732	04/04/03	Subsurface	10.0
Seagull	74602733	02/19/99	Surface	35.0



Non-UXO Related Remnant Summary  
Island Wide Summary

Work Area	GMU	Date	Source	Field Weight (lbs)
Seagull	74602733	06/14/99	Subsurface	33.0
Seagull	74602734	12/21/98	Surface	20.0
Seagull	74602734	04/15/99	Subsurface	30.0
Seagull	74602734	06/08/99	Subsurface	47.0
Honokoa	74602735	06/18/03	Surface	50.0
Naval Gun Fire Range	74612722	11/14/01	Surface	2,400.0
Upper K1 Road	74612724	09/14/99	Surface	2.0
Upper K1 Road	74612728	10/04/99	Surface	43.0
Upper K1 Road	74612728	12/21/99	Surface	1.0
Seagull	74612732	01/02/03	Surface	500.0
Seagull	74612732	06/18/03	Subsurface	200.0
Seagull	74612732	09/11/03	Subsurface	480.0
Seagull	74612733	12/28/98	Surface	10.0
Seagull	74612733	02/19/99	Surface	35.0
Seagull	74612733	06/07/99	Subsurface	273.0
Seagull	74612734	11/23/98	Surface	60.0
Honokoa	74612735	06/26/03	Surface	240.0
Naval Gun Fire Range	74622720	10/25/01	Surface	5,400.0
Naval Gun Fire Range	74622721	10/02/01	Surface	500.0
Naval Gun Fire Range	74622722	08/23/01	Surface	500.0
Upper K1 Road	74622725	09/14/00	Subsurface	2.0
Upper K1 Road	74622727	02/22/00	Subsurface	7.0
Upper K1 Road	74622728	10/05/99	Surface	20.0
Seagull	74622730	09/23/02	Subsurface	1,000.0
Seagull	74622732	12/31/02	Surface	600.0
Seagull	74622732	03/13/03	Subsurface	15.0
Seagull	74622733	01/07/99	Surface	150.0
Seagull	74622733	03/24/99	Surface	300.0
Seagull	74622733	07/13/99	Subsurface	58.0
Seagull	74622733	09/07/00	Subsurface	10.0
Seagull	74622734	11/12/98	Surface	40.0
Seagull	74622734	01/06/99	Surface	10.0
Seagull	74622734	06/01/99	Subsurface	14.0
Honokoa	74622735	06/26/03	Surface	100.0
Honokoa	74622736	05/13/03	Surface	200.0
Honokoa	74622738	04/15/03	Surface	225.0
Honokoa	74622739	04/16/03	Surface	270.0
North Coast	74622760	05/21/03	Surface	5.0
Waikahalulu	74632719	09/18/03	Surface	4.0
Naval Gun Fire Range	74632722	08/29/01	Surface	400.0
Upper K1 Road	74632728	12/29/99	Surface	20.0
Seagull	74632731	04/15/03	Subsurface	400.0
Seagull	74632732	02/18/03	Subsurface	150.0
Seagull	74632733	02/19/99	Surface	70.0
Seagull	74632733	03/24/99	Surface	150.0
Seagull	74632733	12/22/98	Surface	50.0

Non-UXO Related Remnant Summary  
Island Wide Summary

Work Area	GMU	Date	Source	Field Weight (lbs)
Seagull	74632733	08/12/99	Subsurface	501.0
Seagull	74632734	11/16/98	Surface	50.0
Seagull	74632734	05/25/99	Subsurface	9.0
Honokoa	74632735	06/25/03	Surface	75.0
Honokoa	74632736	03/19/03	Surface	100.0
Honokoa	74632737	03/20/03	Surface	20.0
North Coast	74632761	06/24/03	Surface	2.0
North Coast	74632762	06/19/03	Surface	1.0
Waikahalulu	74642719	09/25/03	Surface	80.0
Naval Gun Fire Range	74642720	11/06/01	Surface	218.0
Naval Gun Fire Range	74642721	10/09/01	Surface	1.0
Naval Gun Fire Range	74642723	08/09/01	Surface	11.0
Naval Gun Fire Range	74642724	08/06/01	Surface	575.0
Upper K1 Road	74642727	09/09/99	Surface	1.0
Upper K1 Road	74642727	04/10/00	Subsurface	8.0
Upper K1 Road	74642728	12/29/99	Surface	30.0
Upper K1 Road	74642728	11/18/99	Subsurface	1.0
Seagull	74642729	05/19/03	Surface	1.0
Seagull	74642730	01/06/03	Surface	1,100.0
Seagull	74642730	05/19/03	Surface	10.8
Seagull	74642730	03/19/03	Subsurface	545.0
Seagull	74642731	09/22/03	Subsurface	650.0
Seagull	74642732	02/18/03	Subsurface	250.0
Seagull	74642732	06/11/03	Subsurface	250.0
Seagull	74642733	12/28/98	Surface	10.0
Seagull	74642733	03/24/99	Surface	100.0
Seagull	74642733	08/11/99	Subsurface	62.0
Seagull	74642733	09/06/00	Subsurface	10.0
Seagull	74642734	12/23/98	Surface	10.0
Seagull	74642734	08/03/99	Subsurface	190.0
Seagull	74642734	04/19/99	Subsurface	50.0
Honokoa	74642735	07/08/03	Surface	250.0
Honokoa	74642736	03/19/03	Surface	150.0
Honokoa	74642737	03/13/03	Surface	150.0
Honokoa	74642738	02/05/03	Surface	10.0
North Coast	74642761	05/15/03	Surface	5.0
North Coast	74642763	05/07/03	Surface	5.0
North Coast	74642764	04/08/03	Surface	200.0
Waikahalulu	74652719	09/26/03	Surface	100.0
Naval Gun Fire Range	74652720	11/07/01	Surface	75.0
Naval Gun Fire Range	74652721	11/08/01	Surface	76.0
Naval Gun Fire Range	74652722	10/10/01	Surface	24.0
Naval Gun Fire Range	74652723	09/17/01	Surface	890.0
Naval Gun Fire Range	74652725	07/04/01	Surface	80.0
Upper K1 Road	74652727	05/10/00	Subsurface	5.0
Upper K1 Road	74652727	12/15/03	Subsurface	3.0

Non-UXO Related Remnant Summary  
Island Wide Summary

Work Area	GMU	Date	Source	Field Weight (lbs)
Seagull	74652730	03/11/03	Subsurface	200.0
Seagull	74652731	11/27/02	Surface	200.0
Seagull	74652731	02/11/03	Subsurface	150.0
Seagull	74652732	12/28/98	Surface	30.0
Seagull	74652732	08/04/99	Subsurface	180.0
Seagull	74652733	12/29/98	Surface	5.0
Seagull	74652733	07/14/99	Subsurface	32.0
Seagull	74652734	11/17/98	Surface	165.0
Seagull	74652734	02/19/99	Surface	10.0
Seagull	74652734	11/17/98	Surface	165.0
Seagull	74652734	02/19/99	Surface	10.0
Seagull	74652734	04/19/99	Subsurface	5.0
Seagull	74652734	07/21/99	Subsurface	108.0
Seagull	74652734	04/19/99	Subsurface	5.0
Seagull	74652734	07/21/99	Subsurface	108.0
Honokoa	74652735	07/08/03	Surface	10.0
Honokoa	74652743	01/21/03	Surface	375.0
North Coast	74652761	11/25/03	Surface	100.0
Waikahalulu	74662719	10/06/03	Surface	40.0
Naval Gun Fire Range	74662721	02/21/02	Surface	40.0
Naval Gun Fire Range	74662725	06/04/01	Surface	35.0
Naval Gun Fire Range	74662726	06/21/01	Surface	100.0
Naval Gun Fire Range	74662727	09/14/99	Surface	11.0
Naval Gun Fire Range	74662727	01/13/03	Surface	20.0
Upper K1 Road	74662727	09/14/99	Surface	11.0
Upper K1 Road	74662727	01/13/03	Surface	20.0
Naval Gun Fire Range	74662727	11/16/99	Subsurface	9.0
Upper K1 Road	74662727	11/16/99	Subsurface	9.0
Upper K1 Road	74662728	12/29/99	Surface	25.0
Upper K1 Road	74662728	02/15/00	Subsurface	15.0
Seagull	74662729	12/22/98	Surface	10.0
Seagull	74662729	05/10/99	Subsurface	80.0
Seagull	74662730	02/19/99	Surface	15.0
Seagull	74662730	12/29/98	Surface	10.0
Seagull	74662730	05/03/99	Subsurface	145.0
Seagull	74662731	01/04/99	Surface	50.0
Seagull	74662731	08/10/99	Subsurface	272.0
Seagull	74662731	09/07/00	Subsurface	38.0
Seagull	74662732	01/04/99	Surface	25.0
Seagull	74662732	01/20/00	Subsurface	18.0
Seagull	74662733	05/12/99	Subsurface	5.0
Seagull	74662734	02/19/99	Surface	50.0
Seagull	74662734	11/16/98	Surface	120.0
Seagull	74662734	11/16/98	Surface	125.0
Seagull	74662734	11/16/98	Surface	120.0
Seagull	74662734	02/19/99	Surface	50.0

Non-UXO Related Remnant Summary  
Island Wide Summary

Work Area	GMU	Date	Source	Field Weight (lbs)
Seagull	74662734	11/16/98	Surface	125.0
Seagull	74662734	07/15/99	Subsurface	27.0
Seagull	74662734	04/19/99	Subsurface	50.0
Seagull	74662734	07/15/99	Subsurface	27.0
Seagull	74662734	04/19/99	Subsurface	50.0
Seagull 2	74662735	11/06/02	Surface	20.0
Seagull 2	74662736	11/07/02	Surface	5.0
Seagull 2	74662738	11/13/02	Surface	110.0
North Coast	74662764	02/11/03	Surface	5.0
Naval Gun Fire Range	74672720	02/14/02	Surface	10.0
Naval Gun Fire Range	74672721	02/07/02	Surface	100.0
Naval Gun Fire Range	74672726	07/21/01	Surface	100.0
Upper K1 Road	74672727	01/13/03	Surface	1,500.0
Upper K1 Road	74672728	09/14/99	Surface	2.0
Upper K1 Road	74672728	10/14/99	Subsurface	2.0
Upper K1 Road	74672728	04/13/00	Subsurface	25.0
Upper K1 Road	74672728	07/26/00	Subsurface	45.0
Seagull	74672729	02/25/03	Surface	600.0
Seagull	74672730	12/30/98	Surface	100.0
Seagull	74672730	02/22/99	Surface	100.0
Seagull	74672730	05/05/99	Subsurface	506.0
Seagull	74672731	03/23/99	Surface	1.0
Seagull	74672731	01/04/99	Surface	100.0
Seagull	74672731	01/20/00	Subsurface	31.0
Seagull	74672732	12/30/98	Surface	10.0
Seagull	74672732	12/21/99	Subsurface	50.0
Seagull	74672733	05/13/99	Subsurface	25.0
Seagull	74672734	11/23/98	Surface	15.0
Seagull	74672734	02/19/99	Surface	50.0
Seagull	74672734	07/12/99	Subsurface	2.0
Seagull	74672734	11/16/99	Subsurface	3.0
Seagull 2	74672737	11/12/02	Surface	5.0
Seagull 2	74672738	11/20/02	Surface	50.0
North Coast	74672763	04/10/03	Surface	35.0
North Coast	74672763	10/22/03	Subsurface	70.0
North Coast	74672763	10/22/03	Subsurface	70.0
North Coast	74672765	02/06/03	Surface	15.0
Naval Gun Fire Range	74682724	05/30/02	Surface	15,500.0
Naval Gun Fire Range	74682724	03/10/03	Surface	1,400.0
Naval Gun Fire Range	74682725	09/14/99	Surface	20.0
Naval Gun Fire Range	74682726	11/26/03	Surface	175.0
Naval Gun Fire Range	74682726	06/26/03	Surface	200.0
Upper K1 Road	74682726	11/26/03	Surface	175.0
Upper K1 Road	74682726	06/26/03	Surface	200.0
Upper K1 Road	74682726	06/26/03	Surface	200.0
Upper K1 Road	74682726	11/26/03	Surface	175.0

Non-U XO Related Remnant Summary  
Island Wide Summary

Work Area	GMU	Date	Source	Field Weight (lbs)
Naval Gun Fire Range	74682726	04/20/00	Subsurface	35.0
Naval Gun Fire Range	74682726	01/18/01	Subsurface	5.0
Upper K1 Road	74682726	04/20/00	Subsurface	35.0
Upper K1 Road	74682726	01/18/01	Subsurface	5.0
Upper K1 Road	74682726	01/18/01	Subsurface	5.0
Upper K1 Road	74682726	04/20/00	Subsurface	35.0
Naval Gun Fire Range	74682727	10/01/03	Surface	25.0
Naval Gun Fire Range	74682727	10/01/03	Surface	25.0
Upper K1 Road	74682727	10/01/03	Surface	25.0
Naval Gun Fire Range	74682727	04/11/00	Subsurface	10.0
Naval Gun Fire Range	74682727	01/20/04	Subsurface	40.0
Naval Gun Fire Range	74682727	04/11/00	Subsurface	10.0
Naval Gun Fire Range	74682727	01/20/04	Subsurface	40.0
Upper K1 Road	74682727	04/11/00	Subsurface	10.0
Upper K1 Road	74682727	01/20/04	Subsurface	40.0
Naval Gun Fire Range	74682728	01/13/03	Surface	60.0
Seagull 2	74682728	01/13/03	Surface	60.0
Upper K1 Road	74682728	01/13/03	Surface	60.0
Naval Gun Fire Range	74682728	05/30/00	Subsurface	5.0
Naval Gun Fire Range	74682728	06/26/02	Subsurface	1.5
Seagull 2	74682728	05/30/00	Subsurface	5.0
Seagull 2	74682728	06/26/02	Subsurface	1.5
Upper K1 Road	74682728	05/30/00	Subsurface	5.0
Upper K1 Road	74682728	06/26/02	Subsurface	1.5
Seagull 2	74682729	02/26/03	Surface	30.0
Seagull 2	74682729	07/17/03	Subsurface	300.0
Seagull 2	74682730	03/03/03	Surface	500.0
Seagull 2	74682731	03/03/03	Surface	250.0
Seagull 2	74682732	03/10/03	Surface	45.0
Seagull	74682733	11/10/98	Surface	2,000.0
Seagull	74682733	07/19/99	Subsurface	285.0
Seagull	74682734	11/18/98	Surface	300.0
Seagull	74682734	07/13/99	Subsurface	87.0
Seagull 2	74682738	02/06/03	Surface	4,000.0
North Coast	74682762	01/23/03	Surface	15.0
North Coast	74682762	01/23/03	Surface	15.0
North Coast	74682763	04/05/03	Surface	15.0
North Coast	74682763	04/05/03	Surface	15.0
North Coast	74682763	10/08/03	Subsurface	4,600.0
North Coast	74682763	10/08/03	Subsurface	4,600.0
North Coast	74682764	04/14/03	Surface	90.0
North Coast	74682764	04/14/03	Surface	90.0
North Coast	74682764	10/30/03	Subsurface	10.0
North Coast	74682764	10/30/03	Subsurface	10.0
North Coast	74682765	04/14/03	Surface	120.0
North Coast	74682765	04/14/03	Surface	120.0

Non-UXO Related Remnant Summary  
Island Wide Summary

Work Area	GMU	Date	Source	Field Weight (lbs)
North Coast	74682765	04/14/03	Surface	120.0
North Coast	74682766	04/14/03	Surface	10.0
North Coast	74682766	04/14/03	Surface	10.0
Naval Gun Fire Range	74692722	02/07/02	Surface	100.0
Naval Gun Fire Range	74692724	05/30/02	Surface	4,000.0
Naval Gun Fire Range	74692726	07/14/03	Surface	2,000.0
Upper K1 Road	74692726	07/14/03	Surface	2,000.0
Upper K1 Road	74692726	07/14/03	Surface	2,000.0
Naval Gun Fire Range	74692726	04/20/00	Subsurface	45.0
Naval Gun Fire Range	74692726	01/22/01	Subsurface	35.0
Upper K1 Road	74692726	04/20/00	Subsurface	45.0
Upper K1 Road	74692726	04/20/00	Subsurface	45.0
Upper K1 Road	74692726	01/22/01	Subsurface	35.0
Upper K1 Road	74692726	01/22/01	Subsurface	35.0
Naval Gun Fire Range	74692727	12/04/00	Surface	50,000.0
Naval Gun Fire Range	74692727	07/21/03	Surface	5,500.0
Upper K1 Road	74692727	07/21/03	Surface	5,500.0
Upper K1 Road	74692727	12/04/00	Surface	50,000.0
Naval Gun Fire Range	74692727	09/19/00	Subsurface	600.0
Upper K1 Road	74692727	09/19/00	Subsurface	600.0
Naval Gun Fire Range	74692728	09/14/99	Surface	2.0
Naval Gun Fire Range	74692728	01/09/03	Surface	150.0
Naval Gun Fire Range	74692728	01/09/03	Surface	150.0
Naval Gun Fire Range	74692728	09/14/99	Surface	2.0
Seagull 2	74692728	01/09/03	Surface	150.0
Seagull 2	74692728	09/14/99	Surface	2.0
Upper K1 Road	74692728	01/09/03	Surface	150.0
Upper K1 Road	74692728	09/14/99	Surface	2.0
Naval Gun Fire Range	74692728	11/16/99	Subsurface	210.0
Naval Gun Fire Range	74692728	11/16/99	Subsurface	210.0
Seagull 2	74692728	11/16/99	Subsurface	210.0
Upper K1 Road	74692728	11/16/99	Subsurface	210.0
Seagull 2	74692729	03/04/03	Surface	30.0
Seagull 2	74692730	03/05/03	Surface	100.0
Seagull 2	74692730	04/24/03	Subsurface	1,500.0
Seagull 2	74692731	03/12/03	Surface	200.0
Seagull 2	74692732	03/11/03	Surface	200.0
Seagull 2	74692734	03/31/03	Surface	7,500.0
North Coast	74692765	05/01/03	Surface	45.0
Naval Gun Fire Range	74702720	03/07/02	Surface	200.0
Naval Gun Fire Range	74702724	06/26/01	Surface	400.0
Naval Gun Fire Range	74702724	06/27/01	Surface	300.0
Naval Gun Fire Range	74702725	11/13/01	Surface	12,000.0
Naval Gun Fire Range	74702727	01/08/03	Surface	50.0
Upper K1 Road	74702727	01/08/03	Surface	50.0
Naval Gun Fire Range	74702728	01/09/03	Surface	800.0

Non-UXO Related Remnant Summary  
Island Wide Summary

Work Area	GMU	Date	Source	Field Weight (lbs)
Naval Gun Fire Range	74702728	09/13/99	Surface	10.0
Upper K1 Road	74702728	09/13/99	Surface	10.0
Upper K1 Road	74702728	01/09/03	Surface	800.0
Naval Gun Fire Range	74702729	07/01/03	Surface	30.0
Naval Gun Fire Range	74702730	04/02/03	Surface	2,500.0
Naval Gun Fire Range	74702730	05/22/03	Subsurface	250.0
Naval Gun Fire Range	74702731	03/12/02	Surface	1,000.0
Naval Gun Fire Range	74702732	03/04/02	Surface	1,000.0
Naval Gun Fire Range	74702733	03/27/03	Surface	1,000.0
Naval Gun Fire Range	74702734	03/07/02	Surface	100.0
Naval Gun Fire Range	74702734	09/21/02	Surface	350.0
Naval Gun Fire Range	74702734	03/06/03	Surface	150.0
Naval Gun Fire Range	74712722	07/18/01	Surface	400.0
Naval Gun Fire Range	74712722	05/07/02	Surface	423.0
Naval Gun Fire Range	74712724	07/10/01	Surface	8,000.0
Naval Gun Fire Range	74712724	02/01/02	Surface	500.0
Naval Gun Fire Range	74712725	12/19/01	Surface	6,000.0
Naval Gun Fire Range	74712726	11/14/01	Surface	1,500.0
Naval Gun Fire Range	74712728	01/07/03	Surface	100.0
Upper K1 Road	74712728	01/07/03	Surface	100.0
Naval Gun Fire Range	74712729	03/31/03	Surface	700.0
Naval Gun Fire Range	74712729	07/24/03	Surface	50.0
Naval Gun Fire Range	74712730	01/06/04	Surface	250.0
Naval Gun Fire Range	74712730	04/08/03	Surface	13,900.0
Naval Gun Fire Range	74712731	03/12/02	Surface	1,200.0
Naval Gun Fire Range	74712732	03/06/02	Surface	2,000.0
Naval Gun Fire Range	74722720	04/25/02	Surface	2.0
Naval Gun Fire Range	74722721	05/02/02	Surface	252.0
Naval Gun Fire Range	74722723	06/11/02	Surface	100.0
Naval Gun Fire Range	74722724	05/28/02	Surface	2,250.0
Naval Gun Fire Range	74722725	12/27/01	Surface	3,000.0
Naval Gun Fire Range	74722726	11/19/01	Surface	1,000.0
Naval Gun Fire Range	74722727	01/08/03	Surface	150.0
Upper K1 Road	74722727	01/08/03	Surface	150.0
Naval Gun Fire Range	74722728	01/06/03	Surface	70.0
Upper K1 Road	74722728	01/06/03	Surface	70.0
Naval Gun Fire Range	74722729	03/19/03	Surface	1,000.0
Naval Gun Fire Range	74722729	07/02/03	Surface	2,500.0
Naval Gun Fire Range	74722730	07/30/03	Surface	325.0
Naval Gun Fire Range	74722730	04/09/03	Surface	1,000.0
Naval Gun Fire Range	74722731	03/14/02	Surface	1,000.0
Naval Gun Fire Range	74722732	03/05/02	Surface	2,000.0
Naval Gun Fire Range	74722736	11/06/02	Surface	900.0
Naval Gun Fire Range	74722737	11/14/02	Surface	100.0
Naval Gun Fire Range	74722740	08/20/02	Surface	2.0
North Coast	74722768	10/10/02	Surface	50.0

Non-U XO Related Remnant Summary  
Island Wide Summary

Work Area	GMU	Date	Source	Field Weight (lbs)
North Coast	74722770	11/04/02	Surface	25.0
Waikahalulu	74732719	12/15/03	Surface	30.0
Naval Gun Fire Range	74732721	05/01/02	Surface	3.0
Naval Gun Fire Range	74732723	06/13/02	Surface	30.0
Naval Gun Fire Range	74732724	06/18/02	Surface	11,000.0
Naval Gun Fire Range	74732725	01/02/02	Surface	3,000.0
Naval Gun Fire Range	74732728	01/06/03	Surface	650.0
Upper K1 Road	74732728	01/06/03	Surface	650.0
Naval Gun Fire Range	74732730	03/10/03	Surface	700.0
Naval Gun Fire Range	74732732	03/06/02	Surface	50.0
Naval Gun Fire Range	74732733	03/05/02	Surface	800.0
Naval Gun Fire Range	74732734	03/06/02	Surface	300.0
Naval Gun Fire Range	74732742	08/20/02	Surface	1.0
North Coast	74732769	07/09/03	Surface	490.0
Waikahalulu	74742715	10/24/02	Surface	300.0
Waikahalulu	74742717	10/30/02	Surface	75.0
Naval Gun Fire Range	74742720	05/30/02	Surface	30.0
Naval Gun Fire Range	74742721	06/04/02	Surface	5,000.0
Naval Gun Fire Range	74742722	05/21/02	Surface	200.0
Naval Gun Fire Range	74742723	06/20/02	Surface	150.0
Naval Gun Fire Range	74742723	11/06/02	Surface	150.0
Naval Gun Fire Range	74742724	05/16/02	Surface	100.0
Naval Gun Fire Range	74742725	04/23/02	Surface	1,500.0
Naval Gun Fire Range	74742726	11/29/01	Surface	8,000.0
Naval Gun Fire Range	74742727	12/12/01	Surface	1,500.0
Naval Gun Fire Range	74742729	01/02/03	Surface	10.0
Upper K1 Road	74742729	01/02/03	Surface	10.0
Naval Gun Fire Range	74742734	06/03/02	Surface	1,500.0
Naval Gun Fire Range	74742735	10/02/02	Surface	1,000.0
Naval Gun Fire Range	74742736	10/07/02	Surface	40.0
Naval Gun Fire Range	74742743	08/20/02	Surface	1.0
North Coast	74742770	06/30/03	Surface	2,000.0
Waikahalulu	74752717	10/29/02	Surface	25.0
Naval Gun Fire Range	74752722	05/17/02	Surface	11,000.0
Naval Gun Fire Range	74752724	05/17/02	Surface	250.0
Naval Gun Fire Range	74752725	04/22/02	Surface	6,000.0
Naval Gun Fire Range	74752727	12/10/01	Surface	1,000.0
Naval Gun Fire Range	74752728	12/31/02	Surface	5.0
Upper K1 Road	74752728	12/31/02	Surface	5.0
Naval Gun Fire Range	74752731	05/22/02	Surface	150.0
Naval Gun Fire Range	74752732	05/23/02	Surface	2,200.0
Naval Gun Fire Range	74752733	06/10/02	Surface	500.0
Naval Gun Fire Range	74752735	10/03/02	Surface	200.0
Naval Gun Fire Range	74752736	10/08/02	Surface	35.0
Naval Gun Fire Range	74752741	01/15/02	Surface	4.0
Waikahalulu	74762715	10/22/02	Surface	20.0



Non-UXO Related Remnant Summary  
Island Wide Summary

Work Area	GMU	Date	Source	Field Weight (lbs)
Waikahalulu	74762716	10/10/02	Surface	200.0
Naval Gun Fire Range	74762720	05/08/02	Surface	80.0
Naval Gun Fire Range	74762724	04/08/03	Surface	100.0
Naval Gun Fire Range	74762726	12/31/01	Surface	2,500.0
Naval Gun Fire Range	74762727	12/06/01	Surface	13,000.0
Upper K1 Road	74762728	05/22/00	Surface	1,500.0
Upper K1 Road	74762728	08/22/00	Subsurface	90.0
Naval Gun Fire Range	74762729	12/30/02	Surface	5.0
Upper K1 Road	74762729	12/30/02	Surface	5.0
Naval Gun Fire Range	74762731	06/24/02	Surface	235.0
Naval Gun Fire Range	74762735	09/18/02	Surface	50.0
Naval Gun Fire Range	74762737	09/23/02	Surface	1,000.0
Naval Gun Fire Range	74762738	10/01/02	Surface	40.0
Waikahalulu	74772715	10/22/02	Surface	75.0
Waikahalulu	74772716	10/10/02	Surface	300.0
OBOD	74772719	05/23/00	Subsurface	2.0
OBOD	74772719	02/27/01	Subsurface	280.0
OBOD	74772720	03/09/00	Surface	1.0
Naval Gun Fire Range	74772721	05/06/02	Surface	10.0
Naval Gun Fire Range	74772724	04/16/02	Surface	10,000.0
Naval Gun Fire Range	74772725	04/07/03	Surface	150.0
Naval Gun Fire Range	74772727	12/17/00	Surface	2,000.0
Naval Gun Fire Range	74772737	09/24/02	Surface	1,000.0
Naval Gun Fire Range	74772738	09/25/02	Surface	400.0
Naval Gun Fire Range	74772739	09/26/02	Surface	200.0
North Coast	74772773	09/10/02	Surface	75.0
Waikahalulu	74782716	10/09/02	Surface	500.0
Waikahalulu	74782717	10/02/02	Surface	15.0
Waikahalulu	74782718	10/02/02	Surface	300.0
OBOD	74782719	07/12/00	Subsurface	900.0
OBOD	74782720	10/12/00	Subsurface	62.0
Naval Gun Fire Range	74782721	05/03/02	Surface	200.0
Naval Gun Fire Range	74782726	07/01/02	Surface	5,000.0
Naval Gun Fire Range	74782727	07/03/02	Surface	1,000.0
Naval Gun Fire Range	74782727	04/17/03	Surface	200.0
Naval Gun Fire Range	74782728	07/08/02	Surface	100.0
Naval Gun Fire Range	74782729	12/26/02	Surface	30.0
Upper K1 Road	74782729	12/26/02	Surface	30.0
Naval Gun Fire Range	74782729	06/26/02	Subsurface	11.0
Upper K1 Road	74782729	06/26/02	Subsurface	11.0
Naval Gun Fire Range	74782730	12/24/02	Surface	18.0
Upper K1 Road	74782730	12/24/02	Surface	18.0
Naval Gun Fire Range	74782730	06/26/02	Subsurface	0.5
Upper K1 Road	74782730	06/26/02	Subsurface	0.5
Naval Gun Fire Range	74782732	12/19/01	Surface	5.0
Naval Gun Fire Range	74782733	01/09/03	Surface	25.0

Non-UXO Related Remnant Summary  
Island Wide Summary

Work Area	GMU	Date	Source	Field Weight (lbs)
Naval Gun Fire Range	74782735	05/22/02	Surface	10.0
Naval Gun Fire Range	74782736	05/22/02	Surface	50.0
Naval Gun Fire Range	74782737	05/29/02	Surface	300.0
Waikahalulu	74792713	01/07/04	Surface	3,900.0
Waikahalulu	74792714	02/25/04	Surface	40.0
Waikahalulu	74792718	10/01/02	Surface	1,200.0
OBOD	74792719	06/28/00	Subsurface	320.0
OBOD	74792720	09/29/00	Subsurface	2.0
Naval Gun Fire Range	74792727	07/02/02	Surface	2,000.0
Naval Gun Fire Range	74792729	06/26/02	Subsurface	11.0
Upper K1 Road	74792729	06/26/02	Subsurface	11.0
Naval Gun Fire Range	74792730	01/15/02	Surface	75.0
Naval Gun Fire Range	74792731	01/28/02	Surface	150.0
Naval Gun Fire Range	74792733	12/19/01	Surface	50.0
Naval Gun Fire Range	74792735	05/28/02	Surface	10.0
Naval Gun Fire Range	74792738	06/05/02	Surface	25.0
Naval Gun Fire Range	74792740	08/20/02	Surface	3.0
Kamohio	74802713	01/07/04	Surface	2,063.0
Kamohio	74802715	08/11/03	Surface	100.0
OBOD	74802719	07/18/00	Subsurface	5.0
OBOD	74802719	09/14/00	Subsurface	2.0
Naval Gun Fire Range	74802720	07/19/00	Subsurface	73.0
Naval Gun Fire Range	74802720	01/08/01	Subsurface	161.0
Naval Gun Fire Range	74802721	01/07/02	Surface	350.0
Naval Gun Fire Range	74802722	02/12/02	Surface	850.0
Naval Gun Fire Range	74802725	01/28/02	Surface	30.0
Naval Gun Fire Range	74802726	06/26/02	Surface	150.0
Naval Gun Fire Range	74802727	03/07/02	Surface	50.0
Puu Moiwi	74802727	03/07/02	Surface	50.0
Upper K1 Road	74802727	03/07/02	Surface	50.0
Puu Moiwi	74802730	01/15/02	Surface	50.0
Puu Moiwi	74802731	01/14/02	Surface	1,000.0
Puu Moiwi	74802732	01/10/02	Surface	4,000.0
Puu Moiwi	74802733	01/09/02	Surface	25.0
Puu Moiwi	74802738	05/16/02	Surface	400.0
Puu Moiwi	74802739	05/17/02	Surface	100.0
Naval Gun Fire Range	74802740	08/20/02	Surface	2.0
Naval Gun Fire Range	74802742	08/20/02	Surface	3.0
Kamohio	74812714	08/05/03	Surface	30.0
OBOD	74812719	04/19/00	Subsurface	50.0
OBOD	74812719	07/06/00	Subsurface	5.0
Naval Gun Fire Range	74812720	04/19/00	Surface	30.0
OBOD	74812720	04/19/00	Surface	30.0
Naval Gun Fire Range	74812720	07/25/00	Subsurface	2.0
Naval Gun Fire Range	74812720	09/21/00	Subsurface	9.0
OBOD	74812720	07/25/00	Subsurface	2.0

Non-UXO Related Remnant Summary  
Island Wide Summary

Work Area	GMU	Date	Source	Field Weight (lbs)
OBOD	74812720	09/21/00	Subsurface	9.0
Puu Moiwi	74812734	01/24/02	Surface	50.0
Puu Moiwi	74812736	04/25/02	Surface	400.0
Puu Moiwi	74812738	05/22/02	Surface	200.0
Puu Moiwi	74812739	05/20/02	Surface	50.0
Naval Gun Fire Range	74812740	02/03/02	Surface	20.0
Naval Gun Fire Range	74812741	01/24/02	Surface	10.0
Naval Gun Fire Range	74812742	01/24/02	Surface	5.0
Naval Gun Fire Range	74812744	08/20/02	Surface	2.0
Kamohio	74822714	07/31/03	Surface	15.0
OBOD	74822719	04/11/00	Subsurface	30.0
OBOD	74822719	08/03/00	Subsurface	3.0
OBOD	74822720	04/12/00	Subsurface	5.0
Naval Gun Fire Range	74822723	02/05/02	Surface	6,170.0
Naval Gun Fire Range	74822727	01/15/04	Subsurface	3.0
Puu Moiwi	74822727	01/15/04	Subsurface	3.0
Upper K1 Road	74822727	01/15/04	Subsurface	3.0
Puu Moiwi	74822733	03/04/02	Surface	150.0
Puu Moiwi	74822734	02/25/02	Surface	60.0
Puu Moiwi	74822735	03/20/02	Surface	500.0
Puu Moiwi	74822737	10/21/02	Surface	540.0
Naval Gun Fire Range	74822740	08/20/02	Surface	1.0
North Coast	74822775	10/08/02	Surface	60.0
Kamohio	74832714	09/17/03	Surface	200.0
Kamohio	74832715	04/24/03	Surface	6,000.0
Kamohio	74832718	03/10/03	Surface	1,000.0
Naval Gun Fire Range	74832721	12/10/03	Surface	150.0
Naval Gun Fire Range	74832726	03/28/02	Surface	100.0
Naval Gun Fire Range	74832727	03/14/02	Surface	25.0
Puu Moiwi	74832727	03/14/02	Surface	25.0
Upper K1 Road	74832727	03/14/02	Surface	25.0
Puu Moiwi	74832735	03/18/02	Surface	2,000.0
Naval Gun Fire Range	74832741	02/25/02	Surface	5.0
Naval Gun Fire Range	74832743	08/20/02	Surface	2.0
Naval Gun Fire Range	74832759	09/05/02	Surface	150.0
Naval Gun Fire Range	74832760	09/05/02	Surface	50.0
Naval Gun Fire Range	74832761	09/10/02	Surface	5.0
Naval Gun Fire Range	74832763	08/26/02	Surface	15.0
Kamohio	74842713	10/06/03	Surface	5.0
Kamohio	74842716	05/01/03	Surface	50.0
Kamohio	74842717	03/26/03	Surface	15.0
OBOD	74842720	04/19/00	Subsurface	2.0
Naval Gun Fire Range	74842721	02/12/02	Surface	10.0
Naval Gun Fire Range	74842726	03/21/02	Surface	100.0
Puu Moiwi	74842731	11/26/02	Surface	10.0
Puu Moiwi	74842733	03/14/02	Surface	100.0

Non-UXO Related Remnant Summary  
Island Wide Summary

Work Area	GMU	Date	Source	Field Weight (lbs)
Puu Moiwi	74842736	02/14/02	Surface	1,750.0
Naval Gun Fire Range	74842740	08/20/02	Surface	2.0
Naval Gun Fire Range	74842744	08/20/02	Surface	2.0
Naval Gun Fire Range	74842755	07/24/02	Surface	100.0
Naval Gun Fire Range	74842755	07/24/02	Surface	100.0
Naval Gun Fire Range	74842759	09/03/02	Surface	10.0
Naval Gun Fire Range	74842761	09/11/02	Surface	100.0
Naval Gun Fire Range	74842762	08/27/02	Surface	10.0
Naval Gun Fire Range	74842763	08/21/02	Surface	3.0
Kamohio	74852712	10/22/03	Surface	50.0
Kamohio	74852714	09/26/03	Surface	50.0
Kamohio	74852717	03/27/03	Surface	50.0
Kamohio	74852719	03/20/03	Surface	70.0
Naval Gun Fire Range	74852722	03/04/02	Surface	21.0
Naval Gun Fire Range	74852723	03/05/02	Surface	20.0
Naval Gun Fire Range	74852724	03/06/02	Surface	30.0
Naval Gun Fire Range	74852726	03/21/02	Surface	70.0
Naval Gun Fire Range	74852727	03/14/02	Surface	20.0
Puu Moiwi	74852727	03/14/02	Surface	20.0
Upper K1 Road	74852727	03/14/02	Surface	20.0
Puu Moiwi	74852737	02/20/02	Surface	50.0
Naval Gun Fire Range	74852742	08/20/02	Surface	2.0
Naval Gun Fire Range	74852743	03/07/02	Surface	20.0
Naval Gun Fire Range	74852750	04/25/02	Surface	70.0
Naval Gun Fire Range	74852757	08/28/02	Surface	20.0
Naval Gun Fire Range	74852759	08/26/02	Surface	30.0
Naval Gun Fire Range	74852763	08/19/02	Surface	10.0
North Coast	74852778	10/03/02	Surface	70.0
Kamohio	74862715	07/31/03	Surface	350.0
Kamohio	74862716	07/29/03	Surface	80.0
Kamohio	74862718	04/03/03	Surface	3,000.0
Kamohio	74862719	04/01/03	Surface	30.0
OBOD	74862720	11/01/99	Surface	23.0
OBOD	74862720	10/16/00	Subsurface	6.0
Naval Gun Fire Range	74862724	03/12/02	Surface	50.0
Naval Gun Fire Range	74862727	03/19/02	Surface	4,600.0
Naval Gun Fire Range	74862727	07/01/02	Surface	16,000.0
Naval Gun Fire Range	74862727	03/19/02	Surface	4,600.0
Naval Gun Fire Range	74862727	07/01/02	Surface	16,000.0
Upper K1 Road	74862727	03/19/02	Surface	4,600.0
Upper K1 Road	74862727	07/01/02	Surface	16,000.0
Upper K1 Road	74862727	03/19/02	Surface	4,600.0
Upper K1 Road	74862727	07/01/02	Surface	16,000.0
Naval Gun Fire Range	74862728	11/24/99	Surface	11.0
Puu Moiwi	74862728	11/24/99	Surface	11.0
Upper K1 Road	74862728	11/24/99	Surface	11.0

Non-UXO Related Remnant Summary  
Island Wide Summary

Work Area	GMU	Date	Source	Field Weight (lbs)
Naval Gun Fire Range	74862728	12/15/99	Subsurface	110.0
Puu Moiwi	74862728	12/15/99	Subsurface	110.0
Upper K1 Road	74862728	12/15/99	Subsurface	110.0
Puu Moiwi	74862734	09/17/02	Surface	250.0
Puu Moiwi	74862736	03/18/02	Surface	2.0
Naval Gun Fire Range	74862754	07/15/02	Surface	40.0
Naval Gun Fire Range	74862757	08/28/02	Surface	400.0
Naval Gun Fire Range	74862760	09/05/02	Surface	10.0
Naval Gun Fire Range	74862762	09/03/02	Surface	5.0
Naval Gun Fire Range	74862763	08/15/02	Surface	15.0
Kamohio	74872714	08/11/03	Surface	30.0
Kamohio	74872715	07/30/03	Surface	18,750.0
Kamohio	74872717	06/09/03	Surface	12,000.0
Kamohio	74872718	06/04/03	Surface	4,500.0
Kamohio	74872719	06/19/03	Surface	30.0
OBOD	74872719	06/19/03	Surface	30.0
Kamohio	74872719	03/29/00	Subsurface	500.0
Kamohio	74872719	05/01/01	Subsurface	20.0
OBOD	74872719	03/29/00	Subsurface	500.0
OBOD	74872719	05/01/01	Subsurface	20.0
OBOD	74872720	11/02/99	Surface	71.0
OBOD	74872720	04/05/00	Subsurface	0.0
OBOD	74872720	07/18/00	Subsurface	5.0
Naval Gun Fire Range	74872722	08/27/02	Surface	4,800.0
Naval Gun Fire Range	74872723	04/03/02	Surface	9,200.0
Naval Gun Fire Range	74872724	04/02/02	Surface	9,200.0
Naval Gun Fire Range	74872727	11/08/01	Surface	1,500.0
Naval Gun Fire Range	74872727	11/14/01	Surface	3,500.0
Naval Gun Fire Range	74872727	05/30/02	Surface	100.0
Naval Gun Fire Range	74872727	06/12/02	Surface	1,800.0
Naval Gun Fire Range	74872727	05/14/03	Surface	1,000.0
Puu Moiwi	74872727	11/08/01	Surface	1,500.0
Puu Moiwi	74872727	11/14/01	Surface	3,500.0
Puu Moiwi	74872727	05/30/02	Surface	100.0
Puu Moiwi	74872727	06/12/02	Surface	1,800.0
Puu Moiwi	74872727	05/14/03	Surface	1,000.0
Upper K1 Road	74872727	06/12/02	Surface	1,800.0
Upper K1 Road	74872727	11/14/01	Surface	3,500.0
Upper K1 Road	74872727	11/08/01	Surface	1,500.0
Upper K1 Road	74872727	05/30/02	Surface	100.0
Upper K1 Road	74872727	05/14/03	Surface	1,000.0
Naval Gun Fire Range	74872727	01/18/00	Subsurface	77.0
Puu Moiwi	74872727	01/18/00	Subsurface	77.0
Upper K1 Road	74872727	01/18/00	Subsurface	77.0
Puu Moiwi	74872735	02/05/02	Surface	125.0
Naval Gun Fire Range	74872749	07/03/02	Surface	10.0

Non-UXO Related Remnant Summary  
Island Wide Summary

Work Area	GMU	Date	Source	Field Weight (lbs)
Naval Gun Fire Range	74872749	07/03/02	Surface	10.0
Naval Gun Fire Range	74872756	08/21/02	Surface	65.0
Naval Gun Fire Range	74872758	08/20/02	Surface	30.0
Naval Gun Fire Range	74872763	08/15/02	Surface	25.0
North Coast	74872777	08/28/02	Surface	20.0
Kamohio	74882717	06/04/03	Surface	4,000.0
Kamohio	74882718	05/22/03	Surface	200.0
Naval Gun Fire Range	74882720	11/09/99	Surface	132.0
OBOD	74882720	11/09/99	Surface	132.0
Naval Gun Fire Range	74882720	03/27/00	Subsurface	650.0
Naval Gun Fire Range	74882720	07/12/00	Subsurface	800.0
OBOD	74882720	07/12/00	Subsurface	800.0
OBOD	74882720	03/27/00	Subsurface	650.0
Naval Gun Fire Range	74882721	12/03/02	Surface	800.0
Naval Gun Fire Range	74882723	09/29/03	Surface	300.0
Naval Gun Fire Range	74882724	04/09/02	Surface	6,500.0
Naval Gun Fire Range	74882724	11/20/03	Surface	175.0
Naval Gun Fire Range	74882725	04/09/02	Surface	35.0
Naval Gun Fire Range	74882725	06/26/02	Surface	300.0
Naval Gun Fire Range	74882726	05/10/00	Surface	525.0
Upper K1 Road	74882726	05/10/00	Surface	525.0
Naval Gun Fire Range	74882726	06/12/00	Subsurface	304.0
Upper K1 Road	74882726	06/12/00	Subsurface	304.0
Naval Gun Fire Range	74882746	08/21/02	Surface	20.0
Naval Gun Fire Range	74882747	08/08/02	Surface	40.0
Naval Gun Fire Range	74882753	06/18/02	Surface	400.0
Naval Gun Fire Range	74882758	08/13/02	Surface	10.0
Naval Gun Fire Range	74882763	08/19/02	Surface	105.0
Kamohio	74892716	08/14/03	Surface	150.0
Kamohio	74892717	06/04/03	Surface	18,000.0
Kamohio	74892717	12/08/03	Surface	60.0
Kamohio	74892719	06/11/03	Surface	8,500.0
OBOD	74892719	06/11/03	Surface	8,500.0
Kamohio	74892719	04/01/00	Subsurface	68.0
OBOD	74892719	04/01/00	Subsurface	68.0
OBOD	74892720	11/16/99	Surface	311.0
OBOD	74892720	07/07/00	Subsurface	3,860.0
Naval Gun Fire Range	74892721	03/20/03	Surface	2,100.0
OBOD	74892721	03/20/03	Surface	2,100.0
Naval Gun Fire Range	74892725	05/23/02	Surface	750.0
Naval Gun Fire Range	74892725	05/23/02	Surface	1,600.0
Naval Gun Fire Range	74892725	11/06/03	Surface	50.0
Upper K1 Road	74892725	05/23/02	Surface	750.0
Upper K1 Road	74892725	05/23/02	Surface	1,600.0
Upper K1 Road	74892725	11/06/03	Surface	50.0
Naval Gun Fire Range	74892726	09/21/01	Surface	10,000.0

Non-U XO Related Remnant Summary  
Island Wide Summary

Work Area	GMU	Date	Source	Field Weight (lbs)
Naval Gun Fire Range	74892726	09/25/01	Surface	70,000.0
Naval Gun Fire Range	74892726	10/03/01	Surface	13,500.0
Naval Gun Fire Range	74892726	12/03/01	Surface	2,400.0
Naval Gun Fire Range	74892726	12/11/01	Surface	600.0
Naval Gun Fire Range	74892726	12/17/01	Surface	800.0
Naval Gun Fire Range	74892726	01/31/02	Surface	8,000.0
Naval Gun Fire Range	74892726	02/21/02	Surface	3,500.0
Puu Moiwi	74892726	09/21/01	Surface	10,000.0
Puu Moiwi	74892726	09/25/01	Surface	70,000.0
Puu Moiwi	74892726	10/03/01	Surface	13,500.0
Puu Moiwi	74892726	12/03/01	Surface	2,400.0
Puu Moiwi	74892726	12/11/01	Surface	600.0
Puu Moiwi	74892726	12/17/01	Surface	800.0
Puu Moiwi	74892726	01/31/02	Surface	8,000.0
Puu Moiwi	74892726	02/21/02	Surface	3,500.0
Upper K1 Road	74892726	09/25/01	Surface	70,000.0
Upper K1 Road	74892726	10/03/01	Surface	13,500.0
Upper K1 Road	74892726	12/03/01	Surface	2,400.0
Upper K1 Road	74892726	12/11/01	Surface	600.0
Upper K1 Road	74892726	12/17/01	Surface	800.0
Upper K1 Road	74892726	01/31/02	Surface	8,000.0
Upper K1 Road	74892726	02/21/02	Surface	3,500.0
Upper K1 Road	74892726	09/21/01	Surface	10,000.0
Naval Gun Fire Range	74892726	12/09/99	Subsurface	40.0
Naval Gun Fire Range	74892726	06/12/00	Subsurface	1.0
Naval Gun Fire Range	74892726	09/10/02	Subsurface	800.0
Puu Moiwi	74892726	12/09/99	Subsurface	40.0
Puu Moiwi	74892726	06/12/00	Subsurface	1.0
Puu Moiwi	74892726	09/10/02	Subsurface	800.0
Upper K1 Road	74892726	09/10/02	Subsurface	800.0
Upper K1 Road	74892726	12/09/99	Subsurface	40.0
Upper K1 Road	74892726	06/12/00	Subsurface	1.0
Puu Moiwi	74892727	02/05/02	Surface	15,000.0
Upper K1 Road	74892727	02/05/02	Surface	15,000.0
Puu Moiwi	74892728	05/03/02	Surface	50.0
Puu Moiwi	74892734	03/18/02	Surface	10.0
Naval Gun Fire Range	74892756	08/07/02	Surface	200.0
Naval Gun Fire Range	74892756	08/27/03	Surface	5.0
Naval Gun Fire Range	74892757	08/05/02	Surface	15.0
Naval Gun Fire Range	74892758	08/13/02	Surface	100.0
North Coast	74892780	11/01/01	Surface	60.0
Kamohio	74902718	06/19/03	Surface	20.0
Kamohio	74902719	04/07/03	Surface	1,500.0
Naval Gun Fire Range	74902720	11/22/99	Surface	45.0
OBOD	74902720	11/22/99	Surface	45.0
Naval Gun Fire Range	74902721	11/24/99	Surface	245.0

Non-UXO Related Remnant Summary  
Island Wide Summary

Work Area	GMU	Date	Source	Field Weight (lbs)
OBOD	74902721	11/24/99	Surface	245.0
Naval Gun Fire Range	74902721	10/02/00	Subsurface	200.0
OBOD	74902721	10/02/00	Subsurface	200.0
OBOD	74902722	12/07/99	Surface	13.0
OBOD	74902722	03/08/00	Subsurface	180.0
OBOD	74902722	06/14/00	Subsurface	5.0
OBOD	74902723	12/09/99	Surface	3.0
OBOD	74902723	03/29/01	Subsurface	8.0
Upper K1 Road	74902724	05/03/02	Surface	10.0
Upper K1 Road	74902724	07/26/00	Subsurface	15.0
Naval Gun Fire Range	74902725	12/07/99	Surface	25.0
Naval Gun Fire Range	74902725	05/03/02	Surface	10.0
Puu Moiwi	74902725	05/03/02	Surface	10.0
Puu Moiwi	74902725	12/07/99	Surface	25.0
Upper K1 Road	74902725	12/07/99	Surface	25.0
Upper K1 Road	74902725	05/03/02	Surface	10.0
Naval Gun Fire Range	74902725	07/17/00	Subsurface	70.0
Puu Moiwi	74902725	07/17/00	Subsurface	70.0
Upper K1 Road	74902725	07/17/00	Subsurface	70.0
Puu Moiwi	74902726	05/03/02	Surface	10.0
Upper K1 Road	74902726	05/03/02	Surface	10.0
Puu Moiwi	74902726	01/13/00	Subsurface	30.0
Upper K1 Road	74902726	01/13/00	Subsurface	30.0
Puu Moiwi	74902735	04/09/02	Surface	20.0
Naval Gun Fire Range	74902754	07/20/01	Surface	18.0
Naval Gun Fire Range	74902756	04/05/01	Surface	20.0
Naval Gun Fire Range	74902758	08/15/01	Surface	15.0
Kuheeia	74902781	10/30/01	Surface	40.0
Kamohio	74912719	04/08/03	Surface	100.0
Upper K1 Road	74912723	02/23/00	Subsurface	35.0
Upper K1 Road	74912723	02/23/00	Subsurface	10.0
Upper K1 Road	74912724	07/07/00	Subsurface	1.0
Puu Moiwi	74912725	04/01/02	Surface	120.0
Puu Moiwi	74912735	04/11/02	Surface	10.0
Naval Gun Fire Range	74912750	12/29/00	Surface	50.0
Naval Gun Fire Range	74912752	05/17/02	Surface	270.0
Naval Gun Fire Range	74912753	06/28/01	Surface	32.0
Naval Gun Fire Range	74912754	07/02/01	Surface	40.0
Kuheeia	74912783	10/02/01	Surface	100.0
Kuheeia	74912786	03/28/02	Surface	111.0
Kuheeia	74912786	12/19/02	Subsurface	3,420.0
Naval Gun Fire Range	74922721	11/20/01	Surface	30.0
Naval Gun Fire Range	74922722	02/05/02	Surface	25.0
Puu Moiwi	74922722	02/05/02	Surface	25.0
Upper K1 Road	74922722	02/05/02	Surface	25.0
Puu Moiwi	74922723	02/15/00	Subsurface	3.0



Non-UXO Related Remnant Summary  
Island Wide Summary

Work Area	GMU	Date	Source	Field Weight (lbs)
Upper K1 Road	74922723	02/15/00	Subsurface	3.0
Puu Moiwi	74922726	03/13/02	Surface	5,000.0
Puu Moiwi	74922727	04/04/02	Surface	10,180.0
Puu Moiwi	74922728	03/18/02	Surface	40.0
Naval Gun Fire Range	74922750	07/02/01	Surface	1.0
Naval Gun Fire Range	74922750	06/21/01	Surface	5.0
Naval Gun Fire Range	74922756	05/07/01	Surface	250.0
Kuheeia	74922784	01/14/03	Subsurface	5.0
Naval Gun Fire Range	74932721	03/16/00	Subsurface	20.0
Upper K1 Road	74932721	03/16/00	Subsurface	20.0
Naval Gun Fire Range	74932722	09/20/99	Surface	75.0
Naval Gun Fire Range	74932722	02/22/00	Surface	115.0
Naval Gun Fire Range	74932722	03/06/02	Surface	145.0
Puu Moiwi	74932722	09/20/99	Surface	75.0
Puu Moiwi	74932722	02/22/00	Surface	115.0
Puu Moiwi	74932722	03/06/02	Surface	145.0
Upper K1 Road	74932722	09/20/99	Surface	75.0
Upper K1 Road	74932722	02/22/00	Surface	115.0
Upper K1 Road	74932722	03/06/02	Surface	145.0
Naval Gun Fire Range	74932722	03/21/00	Subsurface	15.0
Naval Gun Fire Range	74932722	09/21/00	Subsurface	6.0
Puu Moiwi	74932722	03/21/00	Subsurface	15.0
Puu Moiwi	74932722	09/21/00	Subsurface	6.0
Upper K1 Road	74932722	03/21/00	Subsurface	15.0
Upper K1 Road	74932722	09/21/00	Subsurface	6.0
Puu Moiwi	74932723	02/28/02	Surface	135.0
Puu Moiwi	74932725	11/08/00	Surface	200.0
Puu Moiwi	74932726	05/20/02	Surface	5.0
Puu Moiwi	74932727	05/09/02	Surface	10,200.0
Puu Moiwi	74932729	04/16/02	Surface	5.0
Naval Gun Fire Range	74932749	07/22/02	Surface	60.0
Naval Gun Fire Range	74932750	06/26/01	Surface	5.0
Naval Gun Fire Range	74932755	03/28/01	Surface	5.0
Naval Gun Fire Range	74932757	04/26/01	Surface	5.0
Naval Gun Fire Range	74932757	07/09/01	Surface	85.0
Kuheeia	74932784	11/05/01	Surface	43.0
Kuheeia	74932784	11/21/02	Subsurface	2.0
Kuheeia	74932785	03/27/02	Surface	1.0
Naval Gun Fire Range	74942720	11/30/01	Surface	150.0
Naval Gun Fire Range	74942721	01/25/00	Surface	65.0
Naval Gun Fire Range	74942721	03/07/02	Surface	190.0
Upper K1 Road	74942721	01/25/00	Surface	65.0
Upper K1 Road	74942721	03/07/02	Surface	190.0
Naval Gun Fire Range	74942722	09/22/99	Surface	360.0
Naval Gun Fire Range	74942722	03/14/02	Surface	80.0
Naval Gun Fire Range	74942722	10/29/03	Surface	175.0

Non-UXO Related Remnant Summary  
Island Wide Summary

Work Area	GMU	Date	Source	Field Weight (lbs)
Puu Moiwi	74942722	09/22/99	Surface	360.0
Puu Moiwi	74942722	03/14/02	Surface	80.0
Puu Moiwi	74942722	10/29/03	Surface	175.0
Upper K1 Road	74942722	10/29/03	Surface	175.0
Upper K1 Road	74942722	09/22/99	Surface	360.0
Upper K1 Road	74942722	03/14/02	Surface	80.0
Puu Moiwi	74942723	03/13/02	Surface	110.0
Puu Moiwi	74942728	05/01/02	Surface	15.0
Puu Moiwi	74942729	04/22/02	Surface	40.0
Puu Moiwi	74942730	04/10/02	Surface	45.0
Puu Moiwi	74942732	09/09/02	Surface	70.0
Naval Gun Fire Range	74942748	04/17/02	Surface	1,500.0
Naval Gun Fire Range	74942753	02/28/01	Surface	40.0
Naval Gun Fire Range	74942754	03/01/01	Surface	8,610.0
Naval Gun Fire Range	74942754	09/04/01	Surface	325.0
Naval Gun Fire Range	74942756	07/09/01	Surface	50.0
Naval Gun Fire Range	74942756	07/09/01	Surface	30.0
Naval Gun Fire Range	74942757	07/10/01	Surface	40.0
Naval Gun Fire Range	74942759	02/26/01	Surface	30.0
Naval Gun Fire Range	74942760	06/24/02	Surface	20.0
Naval Gun Fire Range	74942768	07/11/02	Surface	100.0
Kuheeia	74942773	07/09/01	Surface	25.0
Kuheeia	74942773	06/26/01	Surface	5.0
Kuheeia	74942774	06/20/01	Surface	5.0
Kuheeia	74942774	07/09/01	Surface	25.0
Kuheeia	74942775	02/15/01	Surface	150.0
Kuheeia	74942778	03/08/01	Surface	10.0
Kuheeia	74942781	12/28/01	Surface	55.0
Kuheeia	74942782	03/18/02	Surface	60.0
Kuheeia	74942783	02/07/02	Surface	130.0
Kuheeia	74942784	10/28/02	Subsurface	7.0
Kuheeia	74942785	10/24/02	Subsurface	125.0
Naval Gun Fire Range	74952721	12/17/01	Surface	100.0
Upper K1 Road	74952722	03/18/02	Surface	10.0
Naval Gun Fire Range	74952723	02/01/00	Surface	70.0
Naval Gun Fire Range	74952723	03/20/02	Surface	15.0
Puu Moiwi	74952723	02/01/00	Surface	70.0
Puu Moiwi	74952723	03/20/02	Surface	15.0
Upper K1 Road	74952723	02/01/00	Surface	70.0
Upper K1 Road	74952723	03/20/02	Surface	15.0
Puu Moiwi	74952728	05/03/02	Surface	380.0
Puu Moiwi	74952729	03/18/03	Surface	2,000.0
Puu Moiwi	74952729	06/04/02	Subsurface	8,400.0
Naval Gun Fire Range	74952749	04/04/02	Surface	345.0
Naval Gun Fire Range	74952755	03/21/01	Surface	20.0
Naval Gun Fire Range	74952756	07/11/01	Surface	10.0

Non-UXO Related Remnant Summary  
Island Wide Summary

Work Area	GMU	Date	Source	Field Weight (lbs)
Naval Gun Fire Range	74952757	07/16/01	Surface	75.0
Kuheeia	74952779	08/15/03	Surface	50.0
Kuheeia	74952779	08/15/03	Surface	50.0
Kuheeia	74952780	12/18/01	Surface	55.0
Kuheeia	74952781	12/19/01	Surface	110.0
Kuheeia	74952782	12/11/01	Surface	45.0
Kuheeia	74952784	12/10/01	Surface	155.0
Kuheeia	74952785	12/02/02	Subsurface	5.0
Naval Gun Fire Range	74962724	01/19/00	Surface	230.0
Puu Moiwi	74962724	01/19/00	Surface	230.0
Upper K1 Road	74962724	01/19/00	Surface	230.0
Puu Moiwi	74962725	03/04/02	Surface	20.0
Upper K1 Road	74962725	03/04/02	Surface	20.0
Puu Moiwi	74962726	02/11/02	Surface	40.0
Puu Moiwi	74962727	12/05/00	Surface	15.0
Puu Moiwi	74962728	08/01/02	Surface	45.0
Puu Moiwi	74962737	05/01/02	Surface	30.0
Puu Moiwi	74962739	05/23/02	Surface	12.0
Naval Gun Fire Range	74962744	02/07/02	Surface	5.0
Naval Gun Fire Range	74962747	05/29/02	Surface	500.0
Naval Gun Fire Range	74962748	11/06/01	Surface	180.0
Naval Gun Fire Range	74962749	11/01/01	Surface	1,000.0
Naval Gun Fire Range	74962750	03/20/01	Surface	80.0
Naval Gun Fire Range	74962751	03/15/01	Surface	90.0
Naval Gun Fire Range	74962757	07/17/01	Surface	20.0
Kuheeia	74962776	04/16/01	Surface	360.0
Kuheeia	74962780	12/17/01	Surface	144.0
Kuheeia	74962781	12/20/01	Surface	15.0
Kuheeia	74962782	09/26/02	Subsurface	3.0
Kuheeia	74962783	10/02/02	Subsurface	5.0
Kuheeia	74962784	03/25/02	Surface	155.0
Kuheeia	74962784	11/05/02	Subsurface	20.0
Kuheeia	74962785	04/02/02	Surface	3.0
Kuheeia	74962785	11/07/02	Subsurface	130.0
Kuheeia	74962788	08/12/02	Subsurface	15.0
Naval Gun Fire Range	74972724	03/04/02	Surface	40.0
Upper K1 Road	74972724	03/04/02	Surface	40.0
Naval Gun Fire Range	74972725	01/12/00	Surface	10.0
Naval Gun Fire Range	74972725	03/04/02	Surface	20.0
Naval Gun Fire Range	74972725	03/12/02	Surface	1.0
Puu Moiwi	74972725	01/12/00	Surface	10.0
Puu Moiwi	74972725	03/04/02	Surface	20.0
Puu Moiwi	74972725	03/12/02	Surface	1.0
Upper K1 Road	74972725	01/12/00	Surface	10.0
Upper K1 Road	74972725	03/04/02	Surface	20.0
Upper K1 Road	74972725	03/12/02	Surface	1.0

Non-UXO Related Remnant Summary  
Island Wide Summary

Work Area	GMU	Date	Source	Field Weight (lbs)
Puu Moiwi	74972726	02/07/02	Surface	20.0
Puu Moiwi	74972729	08/07/02	Surface	100.0
Puu Moiwi	74972729	03/12/03	Surface	10.0
Puu Moiwi	74972734	03/13/03	Surface	2.0
Puu Moiwi	74972739	10/07/02	Surface	10.0
Naval Gun Fire Range	74972744	01/28/02	Surface	5.0
Naval Gun Fire Range	74972747	04/04/02	Surface	160.0
Naval Gun Fire Range	74972750	05/09/01	Surface	100.0
Naval Gun Fire Range	74972750	09/18/01	Surface	1,100.0
Naval Gun Fire Range	74972750	10/09/02	Surface	35.0
Naval Gun Fire Range	74972755	02/14/01	Surface	12.0
Naval Gun Fire Range	74972756	07/19/01	Surface	60.0
Kuheeia	74972779	08/19/03	Surface	50.0
Kuheeia	74972780	12/13/01	Surface	20.0
Kuheeia	74972781	12/12/01	Surface	100.0
Kuheeia	74972782	01/14/02	Surface	213.0
Kuheeia	74972782	09/10/02	Subsurface	10.0
Kuheeia	74972783	09/12/02	Subsurface	29.0
Kuheeia	74972784	11/21/01	Surface	310.0
Kuheeia	74972784	09/25/02	Subsurface	35.0
Kuheeia	74972785	01/08/02	Surface	90.0
Kuheeia	74972785	11/19/02	Subsurface	155.0
Kuheeia	74972786	03/20/02	Surface	310.0
Kuheeia	74972786	03/20/02	Surface	310.0
Kuheeia	74972786	01/08/03	Subsurface	55.0
Kuheeia	74972786	01/08/03	Subsurface	55.0
Kuheeia	74972787	02/25/02	Surface	140.0
Kuheeia	74972787	02/25/02	Surface	140.0
Kuheeia	74972787	02/25/02	Surface	140.0
Kuheeia	74972787	02/25/02	Surface	140.0
Kuheeia	74972787	02/25/02	Surface	140.0
Kuheeia	74972787	07/10/03	Subsurface	200.0
Kuheeia	74972787	07/10/03	Subsurface	200.0
Kuheeia	74972787	07/10/03	Subsurface	200.0
Kuheeia	74972787	07/10/03	Subsurface	200.0
Kuheeia	74972787	07/10/03	Subsurface	200.0
Naval Gun Fire Range	74982720	03/13/02	Surface	20.0
Naval Gun Fire Range	74982725	01/11/00	Surface	15.0
Naval Gun Fire Range	74982725	03/04/02	Surface	20.0
Puu Moiwi	74982725	01/11/00	Surface	15.0
Puu Moiwi	74982725	03/04/02	Surface	20.0
Upper K1 Road	74982725	01/11/00	Surface	15.0
Upper K1 Road	74982725	03/04/02	Surface	20.0
Naval Gun Fire Range	74982726	01/04/00	Surface	25.0
Puu Moiwi	74982726	01/04/00	Surface	25.0
Upper K1 Road	74982726	01/04/00	Surface	25.0

Non-UXO Related Remnant Summary  
Island Wide Summary

Work Area	GMU	Date	Source	Field Weight (lbs)
Puu Moiwi	74982727	12/20/00	Surface	175.0
Puu Moiwi	74982729	08/06/02	Surface	30.0
Puu Moiwi	74982730	07/24/02	Surface	2,016.0
Puu Moiwi	74982734	03/12/03	Surface	5.0
Naval Gun Fire Range	74982749	10/25/01	Surface	25.0
Naval Gun Fire Range	74982749	05/09/02	Surface	20.0
Naval Gun Fire Range	74982756	10/01/01	Surface	10.0
Naval Gun Fire Range	74982762	10/15/01	Surface	26.0
Naval Gun Fire Range	74982764	10/31/01	Surface	4.0
Kuheeia	74982782	01/14/02	Surface	213.0
Kuheeia	74982782	01/15/02	Surface	8.0
Kuheeia	74982782	09/03/02	Subsurface	10.0
Kuheeia	74982783	01/16/02	Surface	162.0
Kuheeia	74982783	09/10/02	Subsurface	5.0
Kuheeia	74982784	11/30/01	Surface	615.0
Kuheeia	74982784	09/23/02	Subsurface	56.0
Kuheeia	74982785	04/09/02	Surface	2,706.0
Kuheeia	74982785	04/09/02	Surface	2,706.0
Kuheeia	74982785	04/09/02	Surface	2,706.0
Kuheeia	74982786	03/20/02	Surface	10.0
Kuheeia	74982786	03/20/02	Surface	10.0
Kuheeia	74982786	12/18/02	Subsurface	45.0
Kuheeia	74982786	12/18/02	Subsurface	45.0
Kuheeia	74982787	08/08/02	Subsurface	40.0
Kuheeia	74982789	02/05/02	Surface	205.0
Kamohio	74992711	09/12/03	Surface	25.0
Kamohio	74992715	09/03/03	Surface	100.0
Kamohio	74992715	09/03/03	Surface	100.0
Naval Gun Fire Range	74992725	05/30/02	Surface	50.0
Naval Gun Fire Range	74992726	01/10/00	Surface	158.0
Naval Gun Fire Range	74992726	02/05/02	Surface	40.0
Puu Moiwi	74992726	02/05/02	Surface	40.0
Puu Moiwi	74992726	01/10/00	Surface	158.0
Upper K1 Road	74992726	01/10/00	Surface	158.0
Upper K1 Road	74992726	02/05/02	Surface	40.0
Puu Moiwi	74992728	01/10/01	Surface	150.0
Puu Moiwi	74992730	07/11/02	Surface	50.0
Naval Gun Fire Range	74992749	10/18/01	Surface	50.0
Naval Gun Fire Range	74992750	05/14/01	Surface	10.0
Naval Gun Fire Range	74992751	05/16/01	Surface	50.0
Naval Gun Fire Range	74992752	11/21/01	Subsurface	15.0
Naval Gun Fire Range	74992753	03/21/01	Surface	50.0
Naval Gun Fire Range	74992756	01/23/01	Surface	37.0
Naval Gun Fire Range	74992764	10/31/01	Surface	20.0
Kuheeia	74992776	04/16/01	Surface	200.0
Kuheeia	74992776	04/16/01	Surface	200.0

Non-UJO Related Remnant Summary  
Island Wide Summary

Work Area	GMU	Date	Source	Field Weight (lbs)
Kuheeia	74992783	10/23/01	Surface	115.0
Kuheeia	74992783	08/29/02	Subsurface	3.0
Kuheeia	74992784	10/23/01	Surface	110.0
Kuheeia	74992784	12/11/01	Subsurface	10.0
Kuheeia	74992785	02/19/02	Surface	150.0
Kuheeia	74992785	12/05/02	Subsurface	25.0
Kuheeia	74992786	01/30/03	Subsurface	15.0
Kuheeia	74992789	08/27/02	Subsurface	30.0
Kamohio	75002718	08/20/03	Surface	100.0
Kamohio	75002718	08/20/03	Surface	100.0
Naval Gun Fire Range	75002721	03/21/02	Surface	15.0
Naval Gun Fire Range	75002723	06/13/02	Surface	100.0
Naval Gun Fire Range	75002724	06/06/02	Surface	80.0
Naval Gun Fire Range	75002725	06/06/02	Surface	200.0
Naval Gun Fire Range	75002726	02/05/02	Surface	20.0
Puu Moiwi	75002726	02/05/02	Surface	20.0
Upper K1 Road	75002726	02/05/02	Surface	20.0
Puu Moiwi	75002730	12/13/00	Surface	500.0
Puu Moiwi	75002730	12/13/00	Surface	195.0
Puu Moiwi	75002730	12/13/00	Surface	195.0
Puu Moiwi	75002730	12/13/00	Surface	500.0
Puu Moiwi	75002733	07/08/02	Surface	5.0
Puu Moiwi	75002739	06/10/02	Surface	40.0
Naval Gun Fire Range	75002749	05/08/01	Surface	70.0
Naval Gun Fire Range	75002750	06/13/01	Surface	50.0
Naval Gun Fire Range	75002753	06/04/01	Surface	10.0
Naval Gun Fire Range	75002755	10/11/01	Surface	1,710.0
Naval Gun Fire Range	75002756	09/25/01	Surface	20.0
Kuheeia	75002774	10/30/01	Surface	49.0
Kuheeia	75002774	10/30/01	Surface	49.0
Kuheeia	75002782	09/14/01	Surface	5.0
Kuheeia	75002783	10/22/01	Surface	135.0
Kuheeia	75002783	09/04/02	Subsurface	4.0
Kuheeia	75002784	10/18/01	Surface	55.0
Kuheeia	75002784	12/09/02	Subsurface	5.0
Kuheeia	75002785	02/19/02	Surface	5.0
Kuheeia	75002785	08/14/02	Subsurface	5.0
Kuheeia	75002786	08/13/02	Subsurface	2.0
Kuheeia	75002788	04/08/02	Surface	95.0
Kuheeia	75002788	04/08/02	Surface	95.0
Kuheeia	75002788	04/08/02	Surface	95.0
Kamohio	75012715	07/28/03	Surface	150.0
Kamohio	75012716	07/28/03	Surface	200.0
Kamohio	75012717	07/21/03	Surface	300.0
Kamohio	75012718	08/12/03	Surface	300.0
Kamohio	75012719	08/15/03	Surface	175.0

Non-UXO Related Remnant Summary  
Island Wide Summary

Work Area	GMU	Date	Source	Field Weight (lbs)
Kamohio	75012719	08/15/03	Surface	175.0
Naval Gun Fire Range	75012727	02/01/02	Surface	15.0
Puu Moiwi	75012727	02/01/02	Surface	15.0
Upper K1 Road	75012727	02/01/02	Surface	15.0
Puu Moiwi	75012728	02/01/02	Surface	15.0
Puu Moiwi	75012731	07/18/02	Surface	20.0
Puu Moiwi	75012732	07/22/02	Surface	60.0
Puu Moiwi	75012735	06/06/02	Surface	187.0
Puu Moiwi	75012736	06/06/02	Surface	300.0
Naval Gun Fire Range	75012749	10/28/02	Surface	10.0
Naval Gun Fire Range	75012752	05/30/01	Surface	55.0
Naval Gun Fire Range	75012753	05/31/01	Surface	75.0
Naval Gun Fire Range	75012755	10/11/01	Surface	5.0
Naval Gun Fire Range	75012756	09/18/01	Surface	30.0
Naval Gun Fire Range	75012765	05/03/02	Surface	5.0
Kuheeia	75012774	03/27/01	Surface	150.0
Kuheeia	75012774	03/27/01	Surface	150.0
Kuheeia	75012782	09/24/01	Surface	10.0
Kuheeia	75012783	10/18/01	Surface	55.0
Kuheeia	75012784	10/18/01	Surface	5.0
Kuheeia	75012784	10/18/01	Surface	5.0
Kuheeia	75012784	10/18/01	Surface	5.0
Kuheeia	75012784	12/10/02	Subsurface	5.0
Kuheeia	75012784	12/10/02	Subsurface	5.0
Kuheeia	75012784	12/10/02	Subsurface	5.0
Kuheeia	75012785	04/11/02	Surface	5.0
Kuheeia	75012786	04/11/02	Surface	15.0
Kuheeia	75012786	04/11/02	Surface	15.0
Kuheeia	75012787	04/02/02	Surface	125.0
Kuheeia	75012787	04/02/02	Surface	125.0
Kuheeia	75012788	04/04/02	Surface	5.0
Kuheeia	75012788	04/04/02	Surface	5.0
Kamohio	75022715	04/03/03	Surface	2.0
Naval Gun Fire Range	75022723	05/09/02	Surface	15.0
Puu Moiwi	75022728	02/02/00	Surface	0.0
Upper K1 Road	75022728	02/02/00	Surface	0.0
Puu Moiwi	75022729	12/05/00	Surface	700.0
Puu Moiwi	75022729	12/05/00	Surface	4,000.0
Puu Moiwi	75022730	12/06/00	Surface	800.0
Puu Moiwi	75022730	08/13/02	Surface	20.0
Puu Moiwi	75022731	12/07/00	Surface	25.0
Naval Gun Fire Range	75022746	01/14/02	Surface	45.0
Naval Gun Fire Range	75022749	10/09/01	Surface	30.0
Naval Gun Fire Range	75022751	09/23/03	Surface	5.0
Naval Gun Fire Range	75022751	06/21/01	Surface	150.0
Naval Gun Fire Range	75022753	07/02/01	Surface	50.0

Non-UXO Related Remnant Summary  
Island Wide Summary

Work Area	GMU	Date	Source	Field Weight (lbs)
Naval Gun Fire Range	75022760	08/30/01	Surface	35.0
Kuheeia	75022773	12/19/00	Surface	40.0
Kuheeia	75022776	07/31/01	Surface	5.0
Kuheeia	75022784	01/08/03	Surface	1.0
Kuheeia	75022785	08/22/02	Subsurface	165.0
Kuheeia	75022786	08/21/02	Surface	5.0
Kuheeia	75022786	08/21/02	Surface	5.0
Kuheeia	75022786	02/03/03	Subsurface	5.0
Kuheeia	75022786	02/03/03	Subsurface	5.0
Kuheeia	75022787	03/28/02	Surface	65.0
Kuheeia	75022787	03/28/02	Surface	65.0
Kuheeia	75022788	04/02/02	Surface	5.0
Kuheeia	75022789	03/14/02	Surface	5.0
Naval Gun Fire Range	75032723	04/25/02	Surface	5.0
Naval Gun Fire Range	75032727	02/08/00	Surface	23.0
Upper K1 Road	75032727	02/08/00	Surface	23.0
Puu Moiwi	75032731	12/07/00	Surface	10.0
Puu Moiwi	75032733	06/27/02	Surface	200.0
Puu Moiwi	75032735	05/21/02	Surface	5.0
Naval Gun Fire Range	75032740	02/07/02	Surface	55.0
Naval Gun Fire Range	75032746	01/14/02	Surface	40.0
Naval Gun Fire Range	75032748	10/15/01	Surface	20.0
Naval Gun Fire Range	75032751	06/25/01	Surface	25.0
Naval Gun Fire Range	75032754	07/03/01	Surface	300.0
Naval Gun Fire Range	75032755	10/03/01	Surface	75.0
Naval Gun Fire Range	75032757	08/21/01	Surface	20.0
Naval Gun Fire Range	75032765	05/17/02	Surface	5.0
Kuheeia	75032772	12/14/00	Surface	190.0
Kuheeia	75032776	08/01/01	Surface	10.0
Kuheeia	75032777	08/09/01	Surface	10.0
Kuheeia	75032782	02/05/03	Subsurface	1.0
Kuheeia	75032786	04/02/02	Surface	30.0
Naval Gun Fire Range	75042728	07/17/00	Subsurface	10.0
Puu Moiwi	75042728	07/17/00	Subsurface	10.0
Upper K1 Road	75042728	07/17/00	Subsurface	10.0
Puu Moiwi	75042729	10/02/03	Surface	185.0
Upper K1 Road	75042729	10/02/03	Surface	185.0
Puu Moiwi	75042730	07/11/02	Surface	1,500.0
Puu Moiwi	75042730	10/30/03	Surface	500.0
Puu Moiwi	75042736	02/28/02	Surface	65.0
Puu Moiwi	75042737	02/25/02	Surface	1,710.0
Puu Moiwi	75042739	03/04/02	Surface	10.0
Naval Gun Fire Range	75042750	08/09/01	Surface	22.0
Naval Gun Fire Range	75042755	08/15/01	Surface	60.0
Kuheeia	75042784	08/22/02	Subsurface	5.0
Kuheeia	75042784	08/22/02	Subsurface	5.0



Non-UXO Related Remnant Summary  
Island Wide Summary

Work Area	GMU	Date	Source	Field Weight (lbs)
Kuheeia	75042784	08/22/02	Subsurface	5.0
Kuheeia	75042791	01/17/02	Surface	5.0
Naval Gun Fire Range	75052728	12/13/99	Surface	15.0
Upper K1 Road	75052728	12/13/99	Surface	15.0
Naval Gun Fire Range	75052750	08/08/01	Surface	103.0
Kuheeia	75052767	12/27/00	Surface	20.0
Kuheeia	75052778	04/09/01	Surface	5.0
Kamohio	75062719	04/10/03	Surface	45.0
Naval Gun Fire Range	75062731	10/12/99	Surface	150.0
Puu Moiwi	75062731	10/12/99	Surface	150.0
Upper K1 Road	75062731	10/12/99	Surface	150.0
Naval Gun Fire Range	75062758	02/06/01	Surface	310.0
Kuheeia	75062766	12/18/00	Surface	5.0
Kuheeia	75062769	12/11/00	Surface	10.0
Kuheeia	75062778	03/29/01	Surface	7.0
Kuheeia	75062791	04/02/02	Surface	2.0
Kuheeia	75062791	04/02/02	Surface	2.0
Naval Gun Fire Range	75072720	06/13/02	Surface	300.0
Naval Gun Fire Range	75072732	12/28/00	Surface	50.0
Puu Moiwi	75072732	12/28/00	Surface	50.0
Upper K1 Road	75072732	12/28/00	Surface	50.0
Naval Gun Fire Range	75072732	03/29/00	Subsurface	10.0
Puu Moiwi	75072732	03/29/00	Subsurface	10.0
Upper K1 Road	75072732	03/29/00	Subsurface	10.0
Puu Moiwi	75072733	02/11/02	Surface	50.0
Puu Moiwi	75072733	12/28/00	Surface	75.0
Puu Moiwi	75072733	02/15/00	Surface	700.0
Upper K1 Road	75072733	02/15/00	Surface	700.0
Upper K1 Road	75072733	02/11/02	Surface	50.0
Upper K1 Road	75072733	12/28/00	Surface	75.0
Puu Moiwi	75072733	04/03/00	Subsurface	6.0
Upper K1 Road	75072733	04/03/00	Subsurface	6.0
Puu Moiwi	75072734	12/27/00	Surface	50.0
Upper K1 Road	75072734	12/27/00	Surface	50.0
Naval Gun Fire Range	75072747	09/27/01	Surface	30.0
Kuheeia	75072769	12/20/00	Surface	45.0
Kuheeia	75072769	12/20/00	Surface	45.0
Kuheeia	75072777	02/24/03	Subsurface	24.0
Kuheeia	75072778	03/06/01	Surface	13.0
Kuheeia	75072778	07/15/02	Subsurface	12.0
Kuheeia	75072778	09/18/02	Subsurface	1.0
Kuheeia	75072781	04/25/01	Surface	75.0
Kuheeia	75072781	04/25/01	Surface	75.0
Kuheeia	75072781	02/25/03	Subsurface	2.0
Kuheeia	75072781	02/25/03	Subsurface	2.0
Naval Gun Fire Range	75082723	06/27/03	Surface	250.0

Non-UXO Related Remnant Summary  
Island Wide Summary

Work Area	GMU	Date	Source	Field Weight (lbs)
Naval Gun Fire Range	75082724	10/22/02	Surface	200.0
Naval Gun Fire Range	75082725	01/17/02	Surface	500.0
Naval Gun Fire Range	75082727	01/17/02	Surface	15.0
Naval Gun Fire Range	75082731	12/11/01	Surface	800.0
Naval Gun Fire Range	75082733	01/24/00	Surface	200.0
Upper K1 Road	75082733	01/24/00	Surface	200.0
Naval Gun Fire Range	75082733	04/05/00	Subsurface	311.0
Upper K1 Road	75082733	04/05/00	Subsurface	311.0
Puu Moiwi	75082735	02/11/02	Surface	15.0
Naval Gun Fire Range	75082750	01/04/02	Surface	80.0
Naval Gun Fire Range	75082751	01/08/02	Surface	300.0
Naval Gun Fire Range	75082752	01/09/02	Surface	20.0
Naval Gun Fire Range	75082757	02/06/01	Surface	25.0
Kuheeia	75082767	02/01/01	Surface	40.0
Kuheeia	75082767	11/14/01	Surface	35.0
Kuheeia	75082768	02/01/01	Surface	3.0
Kuheeia	75082768	11/30/01	Surface	175.0
Kuheeia	75082777	02/20/01	Surface	65.0
Kuheeia	75082778	02/20/01	Surface	20.0
Kuheeia	75082778	06/04/02	Subsurface	8.0
Kuheeia	75082779	02/20/02	Subsurface	2.0
Kuheeia	75082779	02/20/02	Subsurface	2.0
Kuheeia	75082793	07/26/01	Surface	10.0
Kuheeia	75082793	07/26/01	Surface	10.0
Kamohio	75092716	08/06/03	Surface	100.0
Naval Gun Fire Range	75092723	06/27/02	Surface	150.0
Naval Gun Fire Range	75092728	01/10/02	Surface	25.0
Naval Gun Fire Range	75092730	01/08/02	Surface	250.0
Naval Gun Fire Range	75092734	06/08/00	Surface	18.0
Puu Moiwi	75092734	06/08/00	Surface	18.0
Upper K1 Road	75092734	06/08/00	Surface	18.0
Puu Moiwi	75092735	10/14/03	Subsurface	4.0
Upper K1 Road	75092735	10/14/03	Subsurface	4.0
Naval Gun Fire Range	75092743	10/25/01	Surface	5.0
Naval Gun Fire Range	75092744	10/30/01	Surface	1.0
Naval Gun Fire Range	75092750	01/04/02	Surface	40.0
Naval Gun Fire Range	75092752	01/09/02	Surface	20.0
Naval Gun Fire Range	75092754	10/31/01	Surface	10.0
Naval Gun Fire Range	75092755	02/07/01	Surface	65.0
Naval Gun Fire Range	75092756	02/06/01	Surface	0.0
Kuheeia	75092765	01/24/01	Surface	50.0
Kuheeia	75092766	11/15/01	Surface	60.0
Kuheeia	75092767	02/17/01	Surface	60.0
Kuheeia	75092767	11/15/01	Surface	100.0
Kuheeia	75092775	07/10/02	Subsurface	3.0
Kuheeia	75092776	06/05/02	Subsurface	30.0

Non-UJO Related Remnant Summary  
Island Wide Summary

Work Area	GMU	Date	Source	Field Weight (lbs)
Kuheeia	75092777	11/15/01	Subsurface	2.0
Kuheeia	75092777	11/15/01	Subsurface	2.0
Kuheeia	75092778	02/26/01	Surface	10.0
Kuheeia	75092778	06/04/02	Subsurface	5.0
Kuheeia	75092779	05/08/02	Subsurface	5.0
Kuheeia	75092779	05/08/02	Subsurface	5.0
Kamohio	75102708	07/29/03	Surface	232.0
Kamohio	75102722	07/13/03	Surface	6.0
Kamohio	75102723	07/02/03	Surface	125.0
Kamohio	75102724	07/02/03	Surface	100.0
Kamohio	75102725	04/01/03	Surface	20.0
Moaulanui	75102735	07/11/00	Subsurface	4.0
Naval Gun Fire Range	75102735	07/11/00	Subsurface	4.0
Upper K1 Road	75102735	07/11/00	Subsurface	4.0
Naval Gun Fire Range	75102738	07/22/02	Surface	2.0
Naval Gun Fire Range	75102741	12/04/01	Surface	5.0
Naval Gun Fire Range	75102745	12/18/01	Surface	44.0
Naval Gun Fire Range	75102748	01/09/01	Surface	140.0
Naval Gun Fire Range	75102751	01/24/02	Surface	100.0
Naval Gun Fire Range	75102754	06/12/01	Surface	5.0
Kuheeia	75102772	01/09/01	Surface	10.0
Kuheeia	75102774	01/15/02	Surface	5.0
Kuheeia	75102774	07/09/02	Subsurface	10.0
Kuheeia	75102775	07/11/02	Subsurface	40.0
Kuheeia	75102776	09/18/02	Subsurface	4.0
Kamohio	75112723	07/01/03	Surface	100.0
Kamohio	75112724	07/08/03	Surface	150.0
Kamohio	75112725	03/27/03	Surface	230.0
Kamohio	75112726	03/26/03	Surface	30.0
Moaulanui	75112735	01/09/02	Subsurface	3.0
Upper K1 Road	75112735	01/09/02	Subsurface	3.0
Moaulanui	75112736	01/24/01	Surface	25.0
Naval Gun Fire Range	75112737	07/23/02	Surface	150.0
Naval Gun Fire Range	75112743	12/11/01	Surface	5.0
Naval Gun Fire Range	75112745	12/18/01	Surface	1.0
Naval Gun Fire Range	75112746	12/26/01	Surface	40.0
Naval Gun Fire Range	75112747	12/27/01	Surface	30.0
Naval Gun Fire Range	75112748	01/10/02	Surface	50.0
Naval Gun Fire Range	75112748	04/09/02	Surface	25.0
Naval Gun Fire Range	75112754	10/31/01	Surface	10.0
Kuheeia	75112762	02/15/01	Surface	10.0
Kuheeia	75112764	02/07/01	Surface	50.0
Kuheeia	75112765	02/05/01	Surface	40.0
Kuheeia	75112795	11/19/01	Surface	15.0
Kamohio	75122700	06/24/03	Surface	5.0
Kamohio	75122725	05/06/03	Surface	200.0

Non-UXO Related Remnant Summary  
Island Wide Summary

Work Area	GMU	Date	Source	Field Weight (lbs)
Kamohio	75122726	05/01/03	Surface	30.0
Kamohio	75122727	04/17/03	Surface	100.0
Kamohio	75122728	04/16/03	Surface	300.0
Kamohio	75122728	04/16/03	Surface	300.0
Kamohio	75122731	01/23/03	Surface	15.0
Moaulanui	75122736	02/06/01	Subsurface	5.0
Naval Gun Fire Range	75122743	12/11/01	Surface	5.0
Naval Gun Fire Range	75122744	12/28/01	Surface	5.0
Naval Gun Fire Range	75122745	12/28/01	Surface	10.0
Naval Gun Fire Range	75122748	04/09/02	Surface	65.0
Kuheeia	75122762	02/08/01	Surface	5.0
Kuheeia	75122764	02/07/01	Surface	85.0
Kuheeia	75122771	09/25/02	Subsurface	2.0
Kuheeia	75122773	02/20/02	Subsurface	2.0
Kuheeia	75122795	11/19/01	Surface	45.0
Kamohio	75132700	08/04/03	Surface	175.0
Kamohio	75132700	08/04/03	Surface	175.0
Kamohio	75132724	09/10/02	Surface	240.0
Kamohio	75132725	05/07/03	Surface	200.0
Kamohio	75132727	04/29/03	Surface	175.0
Moaulanui	75132737	01/30/01	Surface	5.0
Moaulanui	75132738	02/01/01	Surface	10.0
Moaulanui	75132738	02/01/01	Surface	10.0
Naval Gun Fire Range	75132738	02/01/01	Surface	10.0
Moaulanui	75132738	02/06/01	Subsurface	545.0
Moaulanui	75132738	04/25/01	Subsurface	2.0
Moaulanui	75132738	02/06/01	Subsurface	545.0
Moaulanui	75132738	04/25/01	Subsurface	2.0
Naval Gun Fire Range	75132738	02/06/01	Subsurface	545.0
Naval Gun Fire Range	75132738	04/25/01	Subsurface	2.0
Naval Gun Fire Range	75132743	12/10/01	Surface	15.0
Naval Gun Fire Range	75132745	01/03/02	Surface	10.0
Naval Gun Fire Range	75132748	02/01/02	Surface	20.0
Moaulanui	75132757	11/29/00	Surface	1.0
Moaulanui	75132757	11/29/00	Surface	1.0
Moaulanui	75132758	11/29/00	Surface	15.0
Moaulanui	75132758	11/29/00	Surface	15.0
Moaulanui	75132759	11/29/00	Surface	9.0
Moaulanui	75132759	11/29/00	Surface	9.0
Moaulanui	75132759	07/02/02	Subsurface	5.0
Moaulanui	75132759	07/02/02	Subsurface	75.0
Moaulanui	75132759	09/18/02	Subsurface	28.3
Moaulanui	75132759	07/02/02	Subsurface	5.0
Moaulanui	75132759	07/02/02	Subsurface	75.0
Moaulanui	75132759	09/18/02	Subsurface	28.3
Moaulanui	75132760	11/10/00	Surface	35.0

Non-U XO Related Remnant Summary  
Island Wide Summary

Work Area	GMU	Date	Source	Field Weight (lbs)
Moaulanui	75132760	11/10/00	Surface	35.0
Kuheeia	75132762	09/28/00	Surface	10.0
Kuheeia	75132763	01/17/01	Surface	20.0
Kuheeia	75132770	01/03/02	Surface	10.0
Kuheeia	75132787	02/28/01	Surface	30.0
Kamohio	75142721	11/07/02	Surface	100.0
Kamohio	75142732	12/26/02	Surface	150.0
Kamohio	75142734	05/22/03	Surface	150.0
Moaulanui	75142738	06/07/00	Surface	36.0
Moaulanui	75142738	07/19/00	Subsurface	15.0
Moaulanui	75142739	01/23/01	Surface	30.0
Moaulanui	75142739	04/25/01	Subsurface	2.0
Naval Gun Fire Range	75142744	01/03/02	Surface	10.0
Naval Gun Fire Range	75142745	01/03/02	Surface	5.0
Naval Gun Fire Range	75142751	01/14/02	Surface	20.0
Naval Gun Fire Range	75142752	06/06/02	Surface	10.0
Naval Gun Fire Range	75142752	06/06/02	Surface	10.0
Moaulanui	75142756	11/21/00	Surface	8.0
Moaulanui	75142756	11/21/00	Surface	8.0
Moaulanui	75142757	11/29/00	Surface	5.0
Moaulanui	75142757	11/29/00	Surface	5.0
Moaulanui	75142757	03/24/03	Subsurface	10.0
Moaulanui	75142757	03/24/03	Subsurface	10.0
Moaulanui	75142761	09/19/00	Surface	60.0
Moaulanui	75142763	10/16/00	Surface	105.0
Kuheeia	75142769	01/18/01	Surface	25.0
Kuheeia	75142785	09/24/02	Surface	10.0
Kamohio	75152703	09/04/03	Surface	102.0
Kamohio	75152726	02/05/03	Surface	150.0
Kamohio	75152728	01/29/03	Surface	20.0
Kamohio	75152733	01/02/03	Surface	100.0
Kamohio	75152734	01/08/03	Surface	300.0
Moaulanui	75152739	02/06/01	Subsurface	140.0
Naval Gun Fire Range	75152752	11/10/00	Surface	4.0
Naval Gun Fire Range	75152752	11/10/00	Surface	4.0
Naval Gun Fire Range	75152754	08/10/00	Surface	20.0
Naval Gun Fire Range	75152754	06/12/01	Surface	5.0
Moaulanui	75152755	08/17/00	Surface	45.0
Moaulanui	75152755	03/11/03	Subsurface	20.0
Moaulanui	75152756	09/06/00	Surface	2.0
Moaulanui	75152756	06/06/01	Surface	10.0
Moaulanui	75152756	09/06/00	Surface	2.0
Moaulanui	75152756	06/06/01	Surface	10.0
Moaulanui	75152756	03/12/03	Subsurface	20.0
Moaulanui	75152756	03/12/03	Subsurface	20.0
Moaulanui	75152758	04/01/03	Subsurface	105.0

Non-UXO Related Remnant Summary  
Island Wide Summary

Work Area	GMU	Date	Source	Field Weight (lbs)
Moaulanui	75152758	04/01/03	Subsurface	105.0
Moaulanui	75152759	03/31/03	Subsurface	5.0
Moaulanui	75152759	03/31/03	Subsurface	5.0
Moaulanui	75152760	09/13/00	Surface	40.0
Moaulanui	75152760	09/13/00	Surface	40.0
Moaulanui	75152760	12/07/00	Subsurface	3.0
Moaulanui	75152760	12/07/00	Subsurface	3.0
Moaulanui	75152762	09/07/00	Surface	35.0
Moaulanui	75152763	08/30/00	Surface	104.0
Moaulanui	75152763	08/30/00	Surface	104.0
Moaulanui	75152763	04/07/03	Subsurface	210.0
Moaulanui	75152763	04/07/03	Subsurface	210.0
Kuheeia	75152764	07/18/02	Subsurface	20.0
Kuheeia	75152765	08/26/02	Subsurface	10.0
Kuheeia	75152795	10/25/01	Surface	150.0
Kuheeia	75152796	12/03/01	Surface	1.0
Kamohio	75162718	10/29/02	Surface	40.0
Kamohio	75162727	05/20/03	Surface	10.0
Kamohio	75162728	05/21/03	Surface	25.0
Kamohio	75162734	01/08/03	Surface	30.0
Kamohio	75162737	07/02/03	Surface	300.0
Moaulanui	75162740	02/05/01	Subsurface	35.0
Moaulanui	75162741	07/06/99	Surface	2.0
Moaulanui	75162743	08/09/00	Surface	16.0
Moaulanui	75162747	11/22/00	Surface	20.0
Moaulanui	75162750	08/07/00	Surface	1,100.0
Moaulanui	75162750	08/08/00	Surface	1,800.0
Moaulanui	75162750	08/09/00	Surface	10,580.0
Moaulanui	75162750	08/14/00	Surface	400.0
Moaulanui	75162750	04/17/01	Surface	5.0
Moaulanui	75162750	06/14/01	Surface	145.0
Moaulanui	75162750	07/23/01	Surface	35.0
Moaulanui	75162750	10/03/01	Surface	5.0
Moaulanui	75162750	04/15/02	Surface	225.0
Moaulanui	75162750	09/16/02	Surface	250.0
Moaulanui	75162750	09/16/02	Surface	400.0
Moaulanui	75162751	08/03/00	Surface	115.0
Moaulanui	75162754	08/09/00	Surface	20.0
Moaulanui	75162755	03/05/03	Subsurface	1.0
Moaulanui	75162755	03/05/03	Subsurface	1.0
Moaulanui	75162757	09/12/00	Surface	40.0
Moaulanui	75162757	09/12/00	Surface	40.0
Moaulanui	75162758	10/17/00	Surface	85.0
Moaulanui	75162758	10/17/00	Surface	85.0
Moaulanui	75162758	04/02/03	Subsurface	35.0
Moaulanui	75162758	04/02/03	Subsurface	35.0

Non-U XO Related Remnant Summary  
Island Wide Summary

Work Area	GMU	Date	Source	Field Weight (lbs)
Moaulanui	75162759	10/18/00	Surface	40.0
Moaulanui	75162759	10/18/00	Surface	40.0
Moaulanui	75162761	10/30/00	Subsurface	1,167.0
Moaulanui	75162762	11/27/00	Subsurface	1.0
Moaulanui	75162763	03/24/03	Surface	415.0
Moaulanui	75162763	01/10/01	Subsurface	1.0
Moaulanui	75162763	04/07/03	Subsurface	115.0
Kuheeia	75162764	08/22/00	Surface	4.0
Kuheeia	75162780	08/09/00	Surface	10,580.0
Kuheeia	75162786	07/10/02	Surface	15.0
Kamohio	75172696	06/11/03	Surface	200.0
Kamohio	75172697	06/05/03	Surface	25.0
Kamohio	75172698	07/09/03	Surface	20.0
Kamohio	75172699	07/07/03	Surface	20.0
Kamohio	75172721	05/28/03	Surface	30.0
Kamohio	75172722	11/10/02	Surface	20.0
Kamohio	75172728	05/27/03	Surface	15.0
Kamohio	75172733	12/19/02	Surface	40.0
Kamohio	75172734	01/07/03	Surface	25.0
Kamohio	75172738	07/10/03	Surface	107.8
Moaulanui	75172739	04/18/00	Subsurface	1.0
Moaulanui	75172740	08/31/99	Surface	900.0
Moaulanui	75172740	02/28/01	Subsurface	55.0
Moaulanui	75172741	07/06/99	Surface	1.0
Moaulanui	75172741	02/01/01	Subsurface	15.0
Moaulanui	75172743	07/01/99	Surface	2.0
Moaulanui	75172749	11/30/00	Surface	15.0
Moaulanui	75172750	09/14/00	Surface	25.0
Moaulanui	75172751	08/03/00	Surface	12.0
Moaulanui	75172751	04/17/01	Surface	2,500.0
Moaulanui	75172754	08/08/00	Surface	10.0
Moaulanui	75172754	08/08/00	Surface	10.0
Moaulanui	75172763	10/16/00	Surface	10.0
Kuheeia	75172766	08/20/01	Surface	70.0
Kuheeia	75172766	08/20/01	Surface	70.0
Kuheeia	75172771	07/25/01	Surface	5.0
Kamohio	75182696	06/10/03	Surface	25.0
Kamohio	75182697	06/09/03	Surface	25.0
Kamohio	75182697	06/09/03	Surface	25.0
Kamohio	75182698	06/16/03	Surface	10.0
Kamohio	75182699	06/24/03	Surface	35.0
Kamohio	75182700	06/25/03	Surface	90.0
Kamohio	75182700	06/25/03	Surface	90.0
Kamohio	75182701	07/15/03	Surface	70.0
Kamohio	75182701	07/15/03	Surface	70.0
Kamohio	75182702	07/21/03	Surface	35.0

Non-UXO Related Remnant Summary  
Island Wide Summary

Work Area	GMU	Date	Source	Field Weight (lbs)
Kamohio	75182720	05/28/03	Surface	25.0
Kamohio	75182724	11/21/02	Surface	35.0
Kamohio	75182724	11/21/02	Surface	40.0
Kamohio	75182733	12/24/02	Surface	25.0
Kamohio	75182737	06/25/03	Surface	50.0
Moaulanui	75182739	05/11/00	Subsurface	10.0
Moaulanui	75182740	09/11/00	Surface	700.0
Moaulanui	75182741	02/12/01	Surface	3,000.0
Moaulanui	75182741	02/12/01	Surface	3,000.0
Moaulanui	75182742	02/08/01	Subsurface	5.0
Moaulanui	75182743	01/08/01	Surface	13.0
Moaulanui	75182743	09/18/00	Surface	60.0
Moaulanui	75182744	11/30/00	Surface	5.0
Moaulanui	75182747	01/17/01	Surface	45.0
Moaulanui	75182751	08/08/00	Surface	80.0
Moaulanui	75182751	08/21/00	Surface	6,000.0
Moaulanui	75182751	08/22/00	Surface	28,500.0
Moaulanui	75182751	08/23/00	Surface	10,000.0
Moaulanui	75182751	08/24/00	Surface	12,000.0
Moaulanui	75182751	07/23/01	Surface	1,030.0
Moaulanui	75182751	02/04/02	Surface	16,000.0
Moaulanui	75182751	08/08/00	Surface	80.0
Moaulanui	75182751	08/21/00	Surface	6,000.0
Moaulanui	75182751	08/22/00	Surface	28,500.0
Moaulanui	75182751	08/23/00	Surface	10,000.0
Moaulanui	75182751	08/24/00	Surface	12,000.0
Moaulanui	75182751	07/23/01	Surface	1,030.0
Moaulanui	75182751	02/04/02	Surface	16,000.0
Moaulanui	75182751	03/04/02	Subsurface	285.0
Moaulanui	75182751	03/04/02	Subsurface	285.0
Moaulanui	75182754	07/25/00	Surface	5.0
Moaulanui	75182754	07/25/00	Surface	5.0
Moaulanui	75182755	07/25/00	Surface	10.0
Moaulanui	75182755	07/25/00	Surface	10.0
Moaulanui	75182755	07/18/02	Subsurface	3.0
Moaulanui	75182755	07/18/02	Subsurface	3.0
Moaulanui	75182756	02/04/02	Subsurface	10.0
Moaulanui	75182756	02/04/02	Subsurface	10.0
Moaulanui	75182757	03/26/03	Subsurface	35.0
Moaulanui	75182758	09/13/00	Surface	10.0
Moaulanui	75182759	09/13/00	Surface	10.0
Moaulanui	75182759	11/13/00	Subsurface	5.0
Moaulanui	75182760	11/13/00	Subsurface	6.0
Moaulanui	75182761	10/10/00	Surface	140.0
Moaulanui	75182761	12/13/00	Subsurface	1.0
Kuheeia	75182764	08/15/00	Surface	10.0



Non-UXO Related Remnant Summary  
Island Wide Summary

Work Area	GMU	Date	Source	Field Weight (lbs)
Kuheeia	75182765	07/25/01	Surface	80.0
Kuheeia	75182765	07/25/01	Surface	80.0
Kamohio	75192726	09/23/02	Surface	50.0
Kamohio	75192732	12/23/02	Surface	210.0
Kamohio	75192736	06/23/03	Surface	5.0
Kamohio	75192736	06/23/03	Surface	5.0
Kamohio	75192737	06/25/03	Surface	10.0
Kamohio	75192737	06/25/03	Surface	10.0
Moaulanui	75192739	05/03/00	Subsurface	49.0
Moaulanui	75192739	05/03/00	Subsurface	49.0
Moaulanui	75192740	05/03/00	Subsurface	1.0
Moaulanui	75192741	02/15/00	Surface	10.0
Moaulanui	75192741	05/03/00	Subsurface	14.0
Moaulanui	75192742	09/20/00	Surface	20.0
Moaulanui	75192743	04/23/01	Subsurface	2.0
Moaulanui	75192744	09/25/00	Surface	12.0
Moaulanui	75192744	12/06/00	Subsurface	1.0
Moaulanui	75192744	04/23/01	Subsurface	1.0
Moaulanui	75192745	09/21/00	Surface	12.0
Moaulanui	75192745	11/08/00	Subsurface	1.0
Moaulanui	75192747	12/06/00	Surface	40.0
Moaulanui	75192750	07/27/00	Surface	75.0
Moaulanui	75192753	11/16/00	Surface	95.0
Moaulanui	75192753	11/16/00	Surface	95.0
Moaulanui	75192755	08/28/00	Surface	7.0
Moaulanui	75192755	08/28/00	Surface	7.0
Moaulanui	75192756	04/25/02	Subsurface	20.0
Moaulanui	75192757	06/12/02	Subsurface	2,725.0
Moaulanui	75192759	08/29/00	Surface	5.0
Moaulanui	75192759	10/10/00	Subsurface	2.0
Moaulanui	75192760	06/11/02	Subsurface	25.0
Moaulanui	75192761	12/19/00	Surface	67.0
Moaulanui	75192761	06/18/02	Subsurface	30.0
Kuheeia	75192765	08/07/01	Surface	490.0
Kuheeia	75192766	07/19/01	Surface	10.0
Kuheeia	75192769	06/26/01	Surface	10.0
Kamohio	75202726	12/16/02	Surface	10.0
Kamohio	75202728	12/19/02	Surface	20.0
Kamohio	75202731	03/19/03	Surface	15.0
Kamohio	75202732	03/13/03	Surface	225.0
Kamohio	75202735	06/19/03	Surface	30.0
Kamohio	75202738	06/26/03	Surface	60.0
Kamohio	75202738	06/26/03	Surface	60.0
Moaulanui	75202739	04/18/00	Subsurface	28.0
Moaulanui	75202739	09/20/00	Subsurface	32.0
Moaulanui	75202739	04/18/00	Subsurface	28.0

Non-UXO Related Remnant Summary  
Island Wide Summary

Work Area	GMU	Date	Source	Field Weight (lbs)
Moaulanui	75202739	09/20/00	Subsurface	32.0
Moaulanui	75202740	05/02/00	Subsurface	7.0
Moaulanui	75202741	05/02/00	Subsurface	11.0
Moaulanui	75202742	02/17/00	Surface	10.0
Moaulanui	75202742	05/08/00	Subsurface	14.0
Moaulanui	75202743	05/04/00	Subsurface	5.0
Moaulanui	75202744	03/05/01	Subsurface	5.0
Moaulanui	75202745	02/28/00	Surface	8.0
Moaulanui	75202746	10/16/00	Surface	12.0
Moaulanui	75202746	12/12/00	Subsurface	5.0
Moaulanui	75202747	10/17/00	Surface	12.0
Moaulanui	75202747	01/08/01	Subsurface	7.0
Moaulanui	75202747	04/23/01	Subsurface	2.0
Moaulanui	75202749	04/02/01	Surface	15.0
Moaulanui	75202750	07/17/00	Surface	49.0
Moaulanui	75202751	07/17/00	Surface	13.0
Moaulanui	75202754	08/29/00	Surface	1.0
Moaulanui	75202754	10/23/00	Subsurface	25.0
Moaulanui	75202754	10/23/00	Subsurface	40.0
Moaulanui	75202755	08/29/00	Surface	2.0
Moaulanui	75202755	10/02/00	Subsurface	5.0
Moaulanui	75202756	09/20/00	Surface	70.0
Moaulanui	75202756	11/16/00	Subsurface	21.0
Moaulanui	75202757	09/28/00	Surface	35.0
Moaulanui	75202757	09/28/00	Surface	35.0
Moaulanui	75202757	06/27/02	Subsurface	6,180.0
Moaulanui	75202757	06/27/02	Subsurface	6,180.0
Moaulanui	75202758	10/16/00	Surface	8.0
Moaulanui	75202758	10/16/00	Surface	8.0
Moaulanui	75202758	10/16/00	Surface	8.0
Moaulanui	75202758	10/25/01	Subsurface	70.0
Moaulanui	75202758	10/25/01	Subsurface	70.0
Moaulanui	75202758	10/25/01	Subsurface	70.0
Moaulanui	75202759	01/10/01	Subsurface	1.0
Moaulanui	75202760	12/18/00	Surface	20.0
Moaulanui	75202760	06/25/02	Subsurface	20.0
Moaulanui	75202761	11/29/00	Surface	80.0
Moaulanui	75202761	11/29/00	Surface	80.0
Moaulanui	75202761	04/10/03	Subsurface	3,000.0
Moaulanui	75202761	04/10/03	Subsurface	3,000.0
Moaulanui	75202763	11/16/00	Surface	40.0
Moaulanui	75202763	11/16/00	Surface	40.0
Kuheeia	75202764	11/16/00	Surface	29.0
Kuheeia	75202765	08/02/01	Surface	100.0
Kuheeia	75202768	07/02/01	Surface	10.0
Kamohio	75212702	05/15/03	Surface	75.0

Non-UXO Related Remnant Summary  
Island Wide Summary

Work Area	GMU	Date	Source	Field Weight (lbs)
Kamohio	75212718	05/29/03	Surface	15.0
Kamohio	75212728	12/17/02	Surface	20.0
Kamohio	75212729	12/19/02	Surface	60.0
Kamohio	75212730	03/20/03	Surface	15.0
Kamohio	75212733	03/06/03	Surface	50.0
Kamohio	75212736	06/18/03	Surface	20.0
Moaulanui	75212739	09/29/00	Subsurface	4.0
Moaulanui	75212739	04/04/01	Subsurface	5.0
Moaulanui	75212740	05/04/00	Subsurface	13.0
Moaulanui	75212740	09/29/00	Subsurface	3.0
Moaulanui	75212741	05/30/00	Subsurface	10.0
Moaulanui	75212741	01/04/01	Subsurface	10.0
Moaulanui	75212742	05/03/00	Subsurface	1.0
Moaulanui	75212743	05/03/00	Subsurface	3.0
Moaulanui	75212744	03/01/00	Surface	25.0
Moaulanui	75212745	02/21/01	Subsurface	5.0
Moaulanui	75212747	10/18/00	Surface	10.0
Moaulanui	75212747	01/31/01	Subsurface	10.0
Moaulanui	75212748	10/17/00	Surface	5.0
Moaulanui	75212748	01/04/01	Subsurface	5.0
Moaulanui	75212749	10/18/00	Surface	10.0
Moaulanui	75212749	10/18/00	Surface	10.0
Moaulanui	75212749	02/07/01	Subsurface	12.0
Moaulanui	75212749	02/07/01	Subsurface	12.0
Moaulanui	75212750	04/03/01	Surface	25.0
Moaulanui	75212751	07/17/00	Surface	62.0
Moaulanui	75212752	07/24/00	Surface	2.0
Moaulanui	75212752	08/19/02	Surface	85.0
Moaulanui	75212753	01/17/01	Surface	40.0
Moaulanui	75212755	08/29/00	Surface	4.0
Moaulanui	75212755	10/23/00	Subsurface	5.0
Moaulanui	75212756	09/20/00	Surface	15.0
Moaulanui	75212756	09/21/00	Surface	35.0
Moaulanui	75212756	09/20/00	Surface	15.0
Moaulanui	75212756	09/21/00	Surface	35.0
Moaulanui	75212756	10/19/00	Subsurface	19.0
Moaulanui	75212756	10/19/00	Subsurface	19.0
Moaulanui	75212757	09/20/00	Surface	15.0
Moaulanui	75212757	09/20/00	Surface	15.0
Moaulanui	75212757	10/26/00	Subsurface	5.0
Moaulanui	75212757	10/26/00	Subsurface	5.0
Moaulanui	75212758	09/14/00	Surface	10.0
Moaulanui	75212758	09/14/00	Surface	10.0
Moaulanui	75212762	11/10/00	Surface	59.0
Moaulanui	75212763	10/26/00	Surface	40.0
Kuheeia	75212764	11/10/00	Surface	5.0

Non-UXO Related Remnant Summary  
Island Wide Summary

Work Area	GMU	Date	Source	Field Weight (lbs)
Kuheeia	75212765	11/10/00	Surface	25.0
Kuheeia	75212766	11/10/00	Surface	65.0
Kuheeia	75212784	08/26/03	Surface	30.0
Kuheeia	75212799	03/15/01	Surface	10.0
Kamohio	75222702	06/02/03	Surface	150.0
Kamohio	75222719	10/21/02	Surface	50.0
Kamohio	75222723	08/29/02	Surface	50.0
Kamohio	75222724	08/27/02	Surface	10.0
Kamohio	75222726	12/19/02	Surface	30.0
Kamohio	75222727	12/26/02	Surface	20.0
Kamohio	75222738	06/17/03	Surface	25.0
Moaulanui	75222739	09/20/00	Surface	100.0
Moaulanui	75222739	09/20/00	Surface	100.0
Moaulanui	75222740	09/20/00	Surface	168.0
Moaulanui	75222740	09/20/00	Surface	650.0
Moaulanui	75222740	03/22/00	Surface	760.0
Moaulanui	75222740	06/07/00	Subsurface	40.0
Moaulanui	75222740	10/25/00	Subsurface	60.0
Moaulanui	75222740	09/28/03	Subsurface	1,303.0
Moaulanui	75222741	05/30/00	Subsurface	40.0
Moaulanui	75222742	05/30/00	Subsurface	10.0
Moaulanui	75222743	05/30/00	Subsurface	20.0
Moaulanui	75222744	03/16/00	Surface	3.0
Moaulanui	75222745	03/23/00	Surface	15.0
Moaulanui	75222745	08/07/00	Subsurface	2.0
Moaulanui	75222747	10/23/00	Surface	8.0
Moaulanui	75222747	01/04/01	Subsurface	2.0
Moaulanui	75222748	10/24/00	Surface	22.0
Moaulanui	75222748	02/05/01	Subsurface	5.0
Moaulanui	75222749	10/24/00	Surface	12.0
Moaulanui	75222749	01/05/01	Subsurface	96.0
Moaulanui	75222749	04/23/01	Subsurface	1.0
Moaulanui	75222750	02/01/01	Subsurface	11.0
Moaulanui	75222752	08/03/00	Surface	105.0
Moaulanui	75222754	08/30/00	Surface	1.0
Moaulanui	75222755	08/29/00	Surface	14.0
Moaulanui	75222755	10/17/00	Surface	1,200.0
Moaulanui	75222756	09/26/00	Surface	15.0
Moaulanui	75222756	09/28/00	Surface	3,000.0
Moaulanui	75222756	09/26/00	Surface	15.0
Moaulanui	75222756	09/28/00	Surface	3,000.0
Moaulanui	75222757	09/25/00	Surface	3.0
Moaulanui	75222757	10/26/00	Subsurface	2.0
Moaulanui	75222758	09/14/00	Surface	38.0
Moaulanui	75222759	09/28/00	Surface	35.0
Moaulanui	75222760	10/12/00	Surface	25.0

Non-UXO Related Remnant Summary  
Island Wide Summary

Work Area	GMU	Date	Source	Field Weight (lbs)
Moaulanui	75222761	10/04/00	Surface	20.0
Moaulanui	75222762	09/19/00	Surface	120.0
Moaulanui	75222763	09/20/00	Surface	52.0
Moaulanui	75222764	09/28/00	Surface	70.0
Moaulanui	75222765	09/25/00	Surface	165.0
Moaulanui	75222766	09/28/00	Surface	105.0
Moaulanui	75222767	10/04/00	Surface	42.0
Moaulanui	75222768	10/05/00	Surface	46.0
Moaulanui	75222768	10/25/00	Surface	41.0
Moaulanui	75222769	10/11/00	Surface	40.0
Moaulanui	75222770	06/28/01	Surface	100.0
Moaulanui	75222771	06/20/01	Surface	70.0
Kuheeia	75222773	07/12/01	Surface	5.0
Kamohio	75232722	09/03/02	Surface	40.0
Kamohio	75232736	06/10/03	Surface	1,140.0
Kamohio	75232737	09/24/03	Surface	143.0
Kanapou	75232738	09/24/03	Surface	503.0
Kanapou	75232738	03/13/00	Subsurface	36.0
Kanapou	75232739	05/09/00	Subsurface	3.0
Moaulanui	75232740	05/11/00	Subsurface	5.0
Moaulanui	75232741	05/16/00	Subsurface	1.0
Moaulanui	75232742	05/15/00	Subsurface	5.0
Moaulanui	75232743	04/04/00	Surface	164.0
Moaulanui	75232743	09/19/00	Subsurface	5.0
Moaulanui	75232744	03/23/00	Surface	6.0
Moaulanui	75232744	03/23/00	Surface	6.0
Moaulanui	75232745	03/23/00	Surface	3.0
Moaulanui	75232745	03/23/00	Surface	3.0
Moaulanui	75232746	03/16/00	Surface	10.0
Moaulanui	75232746	08/28/00	Subsurface	5.0
Moaulanui	75232747	11/09/00	Surface	18.0
Moaulanui	75232747	11/09/00	Surface	18.0
Moaulanui	75232749	02/20/01	Subsurface	80.0
Moaulanui	75232750	09/19/00	Surface	50.0
Moaulanui	75232750	02/01/01	Subsurface	1.0
Moaulanui	75232751	06/01/00	Subsurface	2.0
Moaulanui	75232752	09/13/00	Surface	20.0
Moaulanui	75232753	11/13/02	Subsurface	252.0
Moaulanui	75232754	08/30/00	Surface	10.0
Moaulanui	75232755	08/30/00	Surface	97.0
Moaulanui	75232755	09/29/00	Subsurface	5.0
Moaulanui	75232756	01/09/01	Subsurface	5.0
Moaulanui	75232756	01/09/01	Subsurface	5.0
Moaulanui	75232757	09/21/00	Surface	20.0
Moaulanui	75232758	09/14/00	Surface	184.0
Moaulanui	75232759	09/28/00	Surface	2.0

Non-UXO Related Remnant Summary  
Island Wide Summary

Work Area	GMU	Date	Source	Field Weight (lbs)
Moaulanui	75232760	10/10/00	Surface	60.0
Moaulanui	75232760	10/10/00	Surface	60.0
Moaulanui	75232761	10/02/00	Surface	460.0
Moaulanui	75232761	10/02/00	Surface	460.0
Moaulanui	75232762	09/14/00	Surface	60.0
Moaulanui	75232763	09/14/00	Surface	76.0
Moaulanui	75232764	09/28/00	Surface	15.0
Moaulanui	75232765	09/25/00	Surface	26.0
Moaulanui	75232766	10/03/00	Surface	3.0
Moaulanui	75232767	10/12/00	Surface	1.0
Moaulanui	75232769	10/16/00	Surface	5.0
Moaulanui	75232772	07/09/01	Surface	10.0
Kamohio	75242728	01/16/03	Surface	115.0
Kanapou	75242737	03/13/00	Subsurface	14.0
Kanapou	75242738	05/04/00	Subsurface	8.0
Kanapou	75242739	05/09/00	Subsurface	3.0
Moaulanui	75242740	05/16/00	Subsurface	7.0
Moaulanui	75242741	05/25/00	Subsurface	10.0
Moaulanui	75242743	06/08/00	Subsurface	8.0
Moaulanui	75242744	03/22/00	Surface	10.0
Moaulanui	75242744	08/24/00	Subsurface	10.0
Moaulanui	75242745	03/22/00	Surface	5.0
Moaulanui	75242746	03/22/00	Surface	5.0
Moaulanui	75242747	03/22/00	Surface	15.0
Moaulanui	75242747	08/28/00	Subsurface	10.0
Moaulanui	75242748	03/29/00	Surface	60.0
Moaulanui	75242748	08/29/00	Subsurface	5.0
Moaulanui	75242749	09/29/00	Surface	10.0
Moaulanui	75242749	01/08/01	Subsurface	1.0
Moaulanui	75242750	03/05/01	Subsurface	2.0
Moaulanui	75242751	02/01/01	Subsurface	3.0
Moaulanui	75242752	09/29/00	Surface	15.0
Moaulanui	75242752	02/05/01	Subsurface	8.0
Moaulanui	75242752	07/21/03	Subsurface	7,360.0
Moaulanui	75242753	05/03/00	Surface	10,815.0
Moaulanui	75242753	08/22/00	Surface	20.0
Moaulanui	75242753	09/19/00	Surface	100.0
Moaulanui	75242753	09/19/00	Surface	245.0
Moaulanui	75242753	05/03/00	Surface	10,815.0
Moaulanui	75242753	08/22/00	Surface	20.0
Moaulanui	75242753	09/19/00	Surface	100.0
Moaulanui	75242753	09/19/00	Surface	245.0
Moaulanui	75242753	05/24/00	Subsurface	285.0
Moaulanui	75242753	06/26/00	Subsurface	10.0
Moaulanui	75242753	06/29/00	Subsurface	15.0
Moaulanui	75242753	11/13/00	Subsurface	25.0

Non-UJO Related Remnant Summary  
Island Wide Summary

Work Area	GMU	Date	Source	Field Weight (lbs)
Moaulanui	75242753	08/01/02	Subsurface	750.0
Moaulanui	75242753	05/24/00	Subsurface	285.0
Moaulanui	75242753	06/26/00	Subsurface	10.0
Moaulanui	75242753	06/29/00	Subsurface	15.0
Moaulanui	75242753	11/13/00	Subsurface	25.0
Moaulanui	75242753	08/01/02	Subsurface	750.0
Moaulanui	75242754	07/25/02	Surface	25.0
Moaulanui	75242754	07/25/02	Surface	25.0
Moaulanui	75242755	08/30/00	Surface	24.0
Moaulanui	75242755	08/30/00	Surface	400.0
Moaulanui	75242756	09/20/00	Surface	10.0
Moaulanui	75242758	09/14/00	Surface	144.0
Moaulanui	75242758	09/14/00	Surface	144.0
Moaulanui	75242759	09/28/00	Surface	12.0
Moaulanui	75242759	09/28/00	Surface	12.0
Moaulanui	75242760	11/21/00	Surface	100.0
Moaulanui	75242760	11/21/00	Surface	100.0
Moaulanui	75242761	11/10/00	Surface	25.0
Moaulanui	75242762	11/10/00	Surface	215.0
Moaulanui	75242763	11/15/00	Surface	165.0
Moaulanui	75242763	11/15/00	Surface	165.0
Moaulanui	75242764	11/20/00	Surface	360.0
Moaulanui	75242764	11/20/00	Surface	360.0
Moaulanui	75242765	10/26/00	Surface	3.0
Moaulanui	75242766	10/26/00	Surface	4.0
Moaulanui	75242767	10/30/00	Surface	5.0
Moaulanui	75242771	05/14/01	Surface	50.0
Moaulanui	75242772	05/17/01	Surface	20.0
Kuheeia	75242775	03/06/01	Surface	40.0
Kamohio	75252717	01/28/03	Surface	160.0
Kamohio	75252719	01/30/03	Surface	75.0
Kamohio	75252727	01/16/03	Surface	10.0
Kamohio	75252727	01/16/03	Surface	10.0
Kanapou	75252734	02/10/00	Subsurface	1.0
Kanapou	75252737	02/17/00	Subsurface	27.0
Kanapou	75252738	01/27/00	Subsurface	4.0
Moaulanui	75252742	04/26/00	Surface	10.0
Moaulanui	75252742	08/31/00	Subsurface	5.0
Moaulanui	75252743	08/31/00	Subsurface	5.0
Moaulanui	75252745	08/23/00	Subsurface	1.0
Moaulanui	75252747	11/08/00	Subsurface	1.0
Moaulanui	75252749	09/29/00	Surface	15.0
Moaulanui	75252750	09/21/00	Surface	30.0
Moaulanui	75252752	11/03/99	Surface	4.0
Moaulanui	75252752	11/03/99	Surface	4.0
Moaulanui	75252752	05/25/00	Subsurface	220.0

Non-UXO Related Remnant Summary  
Island Wide Summary

Work Area	GMU	Date	Source	Field Weight (lbs)
Moaulanui	75252752	05/25/00	Subsurface	220.0
Moaulanui	75252753	04/26/00	Surface	1,495.0
Moaulanui	75252753	03/15/01	Surface	3,000.0
Moaulanui	75252753	04/26/00	Surface	1,495.0
Moaulanui	75252753	03/15/01	Surface	3,000.0
Moaulanui	75252753	05/25/00	Subsurface	165.0
Moaulanui	75252753	03/22/01	Subsurface	2.0
Moaulanui	75252753	04/23/01	Subsurface	1.5
Moaulanui	75252753	07/29/02	Subsurface	760.0
Moaulanui	75252753	05/25/00	Subsurface	165.0
Moaulanui	75252753	03/22/01	Subsurface	2.0
Moaulanui	75252753	04/23/01	Subsurface	1.5
Moaulanui	75252753	07/29/02	Subsurface	760.0
Moaulanui	75252754	10/16/00	Surface	3,000.0
Moaulanui	75252754	06/01/00	Subsurface	8.0
Moaulanui	75252754	07/29/02	Subsurface	905.0
Moaulanui	75252755	10/04/00	Surface	30.0
Moaulanui	75252756	10/05/00	Subsurface	30.0
Moaulanui	75252757	10/05/00	Surface	50.0
Moaulanui	75252757	10/05/00	Surface	50.0
Moaulanui	75252758	10/11/00	Surface	100.0
Moaulanui	75252758	10/11/00	Surface	100.0
Moaulanui	75252760	11/22/00	Surface	240.0
Moaulanui	75252760	12/06/01	Surface	45.0
Moaulanui	75252760	11/22/00	Surface	240.0
Moaulanui	75252760	12/06/01	Surface	45.0
Moaulanui	75252761	10/31/00	Surface	140.0
Moaulanui	75252762	10/31/00	Surface	235.0
Moaulanui	75252763	11/15/00	Surface	40.0
Moaulanui	75252763	11/15/00	Surface	40.0
Moaulanui	75252764	11/16/00	Surface	330.0
Moaulanui	75252765	10/26/00	Surface	7.0
Moaulanui	75252766	10/25/00	Surface	25.0
Moaulanui	75252767	10/25/00	Surface	35.0
Moaulanui	75252771	06/04/01	Surface	75.0
Kamohio	75262724	11/26/02	Surface	165.0
Kamohio	75262724	11/26/02	Surface	165.0
Kamohio	75262725	11/26/02	Surface	3,300.0
Kamohio	75262725	11/26/02	Surface	3,300.0
Kamohio	75262726	11/20/02	Surface	5.0
Kamohio	75262726	11/20/02	Surface	5.0
Kanapou	75262730	02/23/00	Surface	20.0
Kanapou	75262730	02/23/00	Surface	20.0
Kanapou	75262730	05/16/02	Subsurface	305.0
Kanapou	75262730	05/16/02	Subsurface	305.0
Kanapou	75262731	03/22/00	Subsurface	54.0



Non-UXO Related Remnant Summary  
Island Wide Summary

Work Area	GMU	Date	Source	Field Weight (lbs)
Kanapou	75262731	03/22/00	Subsurface	54.0
Kanapou	75262731	03/22/00	Subsurface	54.0
Kanapou	75262734	05/10/00	Subsurface	1.0
Kanapou	75262738	03/14/00	Subsurface	2.0
Moaulanui	75262741	09/30/00	Subsurface	85.0
Moaulanui	75262742	08/30/00	Subsurface	12.0
Moaulanui	75262743	04/26/00	Surface	2.0
Moaulanui	75262743	08/30/00	Subsurface	15.0
Moaulanui	75262745	08/23/00	Subsurface	6.0
Moaulanui	75262745	08/23/00	Subsurface	6.0
Lua Makika	75262747	04/27/00	Subsurface	1.0
Lua Makika	75262748	03/01/00	Subsurface	3.0
Lua Makika	75262749	12/13/99	Subsurface	10.0
Lua Makika	75262750	07/05/00	Subsurface	5.0
Lua Makika	75262750	07/05/00	Subsurface	5.0
Lua Makika	75262751	06/19/00	Subsurface	35.0
Lua Makika	75262752	12/14/99	Subsurface	10.0
Lua Makika	75262753	09/30/99	Surface	25.0
Lua Makika	75262753	02/29/00	Subsurface	13.0
Lua Makika	75262753	07/06/00	Subsurface	4.0
Lua Makika	75262754	10/05/99	Surface	250.0
Lua Makika	75262754	07/23/02	Subsurface	20.0
Lua Makika	75262754	05/30/00	Subsurface	48.0
Lua Makika	75262758	03/11/99	Surface	14.0
Moaulanui	75262759	11/01/00	Surface	25.0
Moaulanui	75262760	08/21/00	Surface	525.0
Moaulanui	75262760	08/21/00	Surface	525.0
Moaulanui	75262761	08/14/00	Surface	225.0
Moaulanui	75262761	08/22/00	Surface	15.0
Moaulanui	75262761	10/11/00	Subsurface	212.0
Moaulanui	75262762	02/20/01	Surface	100.0
Moaulanui	75262762	02/20/01	Surface	100.0
Moaulanui	75262762	08/08/00	Surface	140.0
Moaulanui	75262762	08/08/00	Surface	140.0
Moaulanui	75262763	08/07/00	Surface	30.0
Moaulanui	75262763	08/07/00	Surface	30.0
Moaulanui	75262764	08/04/00	Surface	20.0
Moaulanui	75262764	08/09/00	Surface	65.0
Moaulanui	75262766	12/29/00	Surface	3.0
Moaulanui	75262771	05/03/01	Surface	60.0
Moaulanui	75262772	05/03/01	Surface	15.0
Moaulanui	75262775	06/21/01	Surface	5.0
Kuheeia	75262788	08/20/03	Surface	35.0
Kuheeia	75262797	04/19/01	Surface	5.0
Kamohio	75272716	09/26/02	Surface	30.0
Kamohio	75272716	09/26/02	Surface	30.0

Non-UXO Related Remnant Summary  
Island Wide Summary

Work Area	GMU	Date	Source	Field Weight (lbs)
Kamohio	75272725	11/21/02	Surface	1,075.0
Kamohio	75272726	07/09/03	Surface	20.0
Kamohio	75272727	07/14/03	Surface	20.0
Kanapou	75272731	03/20/00	Subsurface	9.0
Kanapou	75272736	02/17/00	Subsurface	1.0
Kanapou	75272738	05/10/00	Subsurface	8.0
Moaulanui	75272742	07/27/00	Subsurface	5.0
Moaulanui	75272743	07/27/00	Subsurface	2.0
Moaulanui	75272744	08/28/00	Subsurface	3.0
Moaulanui	75272744	08/28/00	Subsurface	3.0
Moaulanui	75272745	09/07/00	Subsurface	3.0
Moaulanui	75272745	09/07/00	Subsurface	3.0
Moaulanui	75272746	10/18/00	Surface	5.0
Moaulanui	75272746	10/18/00	Surface	5.0
Moaulanui	75272746	10/18/00	Surface	5.0
Lua Makika	75272747	06/20/00	Subsurface	5.0
Lua Makika	75272748	09/20/00	Surface	39.0
Lua Makika	75272748	10/12/00	Subsurface	6.0
Lua Makika	75272748	08/30/00	Subsurface	4.0
Lua Makika	75272749	09/20/00	Surface	26.0
Lua Makika	75272749	10/22/99	Subsurface	6.0
Lua Makika	75272751	10/25/99	Subsurface	1.0
Lua Makika	75272752	02/08/00	Subsurface	4.0
Lua Makika	75272753	10/04/99	Surface	30.0
Lua Makika	75272753	05/30/00	Subsurface	5.0
Lua Makika	75272754	10/04/99	Surface	45.0
Lua Makika	75272754	12/08/99	Subsurface	10.0
Lua Makika	75272755	10/12/99	Surface	25.0
Lua Makika	75272755	12/27/99	Subsurface	10.0
Lua Makika	75272756	10/07/99	Surface	20.0
Lua Makika	75272756	12/14/99	Subsurface	19.0
Lua Makika	75272757	06/30/99	Surface	5.0
Lua Makika	75272757	11/24/99	Subsurface	6.0
Lua Makika	75272757	07/05/00	Subsurface	0.0
Lua Makika	75272758	03/10/99	Surface	11.0
Lua Makika	75272758	04/13/99	Subsurface	123.0
Moaulanui	75272759	11/15/00	Surface	10.0
Moaulanui	75272759	11/15/00	Surface	10.0
Moaulanui	75272759	11/15/00	Surface	10.0
Moaulanui	75272760	08/22/00	Surface	25.0
Moaulanui	75272760	08/22/00	Surface	25.0
Moaulanui	75272761	08/21/00	Surface	75.0
Moaulanui	75272761	08/21/00	Surface	75.0
Moaulanui	75272762	08/31/00	Surface	225.0
Moaulanui	75272762	08/31/00	Surface	225.0
Moaulanui	75272762	08/31/00	Surface	225.0

Non-UXO Related Remnant Summary  
Island Wide Summary

Work Area	GMU	Date	Source	Field Weight (lbs)
Moaulanui	75272763	08/31/00	Surface	55.0
Moaulanui	75272764	08/28/00	Surface	100.0
Moaulanui	75272764	12/04/03	Subsurface	3,000.0
Moaulanui	75272765	01/05/01	Surface	60.0
Moaulanui	75272771	04/30/01	Surface	25.0
Moaulanui	75272772	05/09/01	Surface	15.0
Kuheeia	75272792	02/20/01	Surface	105.0
Kuheeia	75272792	02/20/01	Surface	105.0
Kanapou	75282715	02/24/00	Surface	2.0
Kamohio	75282723	11/14/02	Surface	30.0
Kamohio	75282724	11/14/02	Surface	5.0
Kanapou	75282735	11/09/00	Subsurface	2.0
Moaulanui	75282742	08/28/00	Subsurface	3.0
Moaulanui	75282743	08/28/00	Subsurface	2.0
Moaulanui	75282745	05/01/00	Surface	5.0
Moaulanui	75282745	08/23/00	Subsurface	3.0
Moaulanui	75282746	09/07/00	Surface	5.0
Lua Makika	75282747	04/27/00	Subsurface	12.0
Lua Makika	75282748	06/08/00	Subsurface	15.0
Lua Makika	75282749	05/10/00	Surface	20.0
Lua Makika	75282750	05/01/00	Subsurface	3.0
Lua Makika	75282751	10/20/99	Subsurface	10.0
Lua Makika	75282752	04/24/00	Subsurface	23.0
Lua Makika	75282753	04/25/00	Subsurface	130.0
Lua Makika	75282754	04/28/99	Surface	145.0
Lua Makika	75282754	10/22/99	Surface	10.0
Lua Makika	75282754	12/08/99	Subsurface	7.0
Lua Makika	75282755	02/28/00	Subsurface	49.0
Lua Makika	75282755	11/19/01	Subsurface	1.0
Lua Makika	75282756	12/09/99	Subsurface	19.0
Lua Makika	75282757	06/30/99	Surface	5.0
Lua Makika	75282757	11/29/99	Subsurface	10.0
Lua Makika	75282758	03/09/99	Surface	5.0
Lua Makika	75282758	03/09/99	Surface	5.0
Lua Makika	75282758	08/21/00	Subsurface	23.0
Lua Makika	75282758	08/21/00	Subsurface	23.0
Lua Makika	75282758	04/19/99	Subsurface	5.0
Lua Makika	75282758	04/19/99	Subsurface	5.0
Moaulanui	75282759	10/18/00	Surface	12.0
Moaulanui	75282759	10/18/00	Surface	12.0
Moaulanui	75282760	08/04/03	Subsurface	103.0
Moaulanui	75282762	03/05/04	Subsurface	25.0
Moaulanui	75282763	09/07/00	Surface	125.0
Moaulanui	75282763	09/26/00	Surface	5.0
Moaulanui	75282763	09/15/03	Subsurface	1,444.0
Moaulanui	75282763	12/11/03	Subsurface	20.0

Non-UXO Related Remnant Summary  
Island Wide Summary

Work Area	GMU	Date	Source	Field Weight (lbs)
Moaulanui	75282764	11/13/00	Surface	25.0
Moaulanui	75282766	10/19/00	Surface	5.0
Kuheeia	75282801	05/03/02	Surface	5.0
Kamohio	75292725	06/19/03	Surface	10.0
Moaulanui	75292743	08/04/00	Subsurface	1.0
Moaulanui	75292744	04/27/00	Surface	20.0
Moaulanui	75292745	08/23/00	Subsurface	35.0
Moaulanui	75292746	09/07/00	Surface	5.0
Moaulanui	75292746	10/23/00	Subsurface	3.0
Lua Makika	75292747	04/27/00	Subsurface	2.0
Lua Makika	75292747	04/27/00	Subsurface	8.0
Lua Makika	75292748	04/12/00	Subsurface	4.0
Lua Makika	75292750	04/27/00	Subsurface	38.0
Lua Makika	75292751	07/28/99	Surface	24.0
Lua Makika	75292751	10/19/99	Subsurface	15.0
Lua Makika	75292752	05/15/00	Subsurface	64.0
Lua Makika	75292753	06/13/00	Subsurface	1,355.0
Lua Makika	75292754	04/28/99	Surface	30.0
Lua Makika	75292754	10/14/99	Surface	5.0
Lua Makika	75292754	05/31/00	Subsurface	27.0
Lua Makika	75292755	10/13/99	Surface	4.0
Lua Makika	75292755	06/29/00	Subsurface	25.0
Lua Makika	75292756	10/12/99	Surface	1.0
Lua Makika	75292756	02/28/00	Subsurface	13.0
Lua Makika	75292758	11/23/99	Subsurface	4.0
Moaulanui	75292759	10/24/00	Surface	27.0
Moaulanui	75292761	10/31/00	Surface	45.0
Moaulanui	75292762	11/08/00	Surface	35.0
Moaulanui	75292763	11/13/00	Surface	85.0
Moaulanui	75292763	11/14/00	Surface	200.0
Moaulanui	75292763	07/01/03	Subsurface	300.0
Moaulanui	75292764	11/14/00	Surface	250.0
Moaulanui	75292765	10/19/00	Surface	25.0
Moaulanui	75292765	10/19/00	Surface	25.0
Moaulanui	75292765	07/15/03	Subsurface	25.0
Moaulanui	75292765	07/15/03	Subsurface	25.0
Kuheeia	75292772	06/14/01	Surface	15.0
Kuheeia	75292772	06/14/01	Surface	15.0
Moaulanui	75302743	08/04/00	Subsurface	1.0
Moaulanui	75302743	08/04/00	Subsurface	1.0
Moaulanui	75302744	03/27/00	Surface	15.0
Moaulanui	75302744	03/27/00	Surface	15.0
Moaulanui	75302744	08/10/00	Subsurface	5.0
Moaulanui	75302744	08/10/00	Subsurface	5.0
Moaulanui	75302745	03/23/00	Surface	10.0
Moaulanui	75302745	08/10/00	Subsurface	2.0

Non-UXO Related Remnant Summary  
Island Wide Summary

Work Area	GMU	Date	Source	Field Weight (lbs)
Moaulanui	75302746	09/07/00	Surface	10.0
Lua Makika	75302747	10/19/99	Subsurface	10.0
Lua Makika	75302748	10/19/99	Subsurface	5.0
Lua Makika	75302750	07/14/99	Surface	1.0
Lua Makika	75302750	10/26/99	Subsurface	3.0
Lua Makika	75302751	05/10/00	Subsurface	15.0
Lua Makika	75302752	05/10/00	Subsurface	20.0
Lua Makika	75302753	02/08/00	Subsurface	16.0
Lua Makika	75302754	05/08/00	Subsurface	60.0
Lua Makika	75302755	10/18/99	Surface	20.0
Lua Makika	75302755	06/29/00	Subsurface	35.0
Lua Makika	75302756	06/27/00	Subsurface	60.0
Lua Makika	75302756	10/17/00	Subsurface	64.0
Lua Makika	75302757	10/28/99	Subsurface	5.0
Lua Makika	75302758	03/16/99	Surface	3.0
Lua Makika	75302758	11/23/99	Subsurface	8.0
Moaulanui	75302759	10/26/00	Surface	40.0
Moaulanui	75302760	10/31/00	Surface	10.0
Moaulanui	75302761	11/09/00	Surface	100.0
Moaulanui	75302762	11/10/00	Surface	5.0
Moaulanui	75302763	11/16/00	Surface	5.0
Moaulanui	75302765	10/25/00	Surface	75.0
Moaulanui	75302765	10/25/00	Surface	75.0
Moaulanui	75302766	10/19/00	Surface	40.0
Moaulanui	75302766	10/19/00	Surface	40.0
Moaulanui	75302768	02/14/01	Subsurface	3.0
Moaulanui	75302768	02/14/01	Subsurface	3.0
Hakioawa	75302772	04/09/02	Subsurface	1.0
Hakioawa	75302772	04/09/02	Subsurface	1.0
Hakioawa	75302773	03/27/02	Subsurface	10.0
Hakioawa	75302773	03/27/02	Subsurface	10.0
Hakioawa	75302776	11/30/00	Surface	5.0
Hakioawa	75302776	12/07/00	Surface	2.0
Hakioawa	75302777	12/07/00	Surface	8.0
Hakioawa	75302783	08/29/01	Surface	49,000.0
Kanapou	75312705	04/04/00	Surface	10.0
Kanapou	75312709	02/02/00	Surface	10.0
Kanapou	75312710	02/01/00	Surface	30.0
Kanapou	75312722	01/06/00	Surface	1.0
Moaulanui	75312744	08/17/00	Subsurface	1.0
Moaulanui	75312744	08/17/00	Subsurface	1.0
Moaulanui	75312745	08/24/00	Subsurface	10.0
Moaulanui	75312745	08/24/00	Subsurface	10.0
Moaulanui	75312746	09/11/00	Surface	20.0
Moaulanui	75312746	11/20/00	Subsurface	5.0
Lua Makika	75312747	03/01/00	Subsurface	46.0

Non-UXO Related Remnant Summary  
Island Wide Summary

Work Area	GMU	Date	Source	Field Weight (lbs)
Lua Makika	75312748	04/27/00	Subsurface	7.0
Lua Makika	75312749	02/15/00	Subsurface	20.0
Lua Makika	75312749	04/05/00	Subsurface	1.0
Lua Makika	75312750	05/08/00	Subsurface	3.0
Lua Makika	75312751	05/11/00	Subsurface	15.0
Lua Makika	75312753	06/06/00	Subsurface	3.0
Lua Makika	75312754	06/06/00	Subsurface	60.0
Lua Makika	75312755	10/19/99	Surface	10.0
Lua Makika	75312755	12/16/99	Subsurface	40.0
Lua Makika	75312756	12/16/99	Subsurface	100.0
Lua Makika	75312757	10/05/99	Surface	2.0
Lua Makika	75312757	11/22/99	Subsurface	4.0
Lua Makika	75312758	10/07/99	Surface	2.0
Lua Makika	75312758	12/16/99	Subsurface	10.0
Lua Makika	75312758	01/10/00	Subsurface	15.0
Moaulanui	75312759	10/16/00	Surface	60.0
Moaulanui	75312760	10/26/00	Surface	10.0
Moaulanui	75312760	11/09/00	Surface	30.0
Moaulanui	75312761	11/01/00	Surface	20.0
Moaulanui	75312761	07/02/01	Surface	10.0
Moaulanui	75312761	11/01/00	Surface	20.0
Moaulanui	75312761	07/02/01	Surface	10.0
Moaulanui	75312762	11/14/00	Surface	10.0
Moaulanui	75312762	03/01/01	Surface	35.0
Moaulanui	75312762	11/14/00	Surface	10.0
Moaulanui	75312762	03/01/01	Surface	35.0
Moaulanui	75312763	11/16/00	Surface	5.0
Moaulanui	75312763	11/16/00	Surface	5.0
Moaulanui	75312763	06/16/03	Subsurface	7.0
Moaulanui	75312763	06/16/03	Subsurface	7.0
Moaulanui	75312764	11/16/00	Surface	5.0
Moaulanui	75312764	11/16/00	Surface	5.0
Moaulanui	75312764	06/04/03	Subsurface	20.0
Moaulanui	75312764	06/04/03	Subsurface	20.0
Moaulanui	75312765	10/25/00	Surface	10.0
Moaulanui	75312766	10/26/00	Surface	20.0
Hakioawa	75312771	01/10/01	Subsurface	1.0
Hakioawa	75312772	11/22/00	Surface	12.0
Hakioawa	75312772	04/18/02	Subsurface	92.0
Hakioawa	75312772	06/06/02	Subsurface	2.0
Hakioawa	75312773	12/20/00	Surface	5.0
Hakioawa	75312773	05/16/02	Subsurface	5.0
Hakioawa	75312774	12/18/00	Surface	15.0
Hakioawa	75312774	11/19/01	Subsurface	0.0
Hakioawa	75312780	06/02/03	Subsurface	40.0
Hakioawa	75312783	08/29/01	Surface	30,000.0

Non-UXO Related Remnant Summary  
Island Wide Summary

Work Area	GMU	Date	Source	Field Weight (lbs)
Kanapou	75322717	01/20/00	Surface	5.0
Kanapou	75322738	02/03/00	Surface	5.0
Moaulanui	75322742	08/24/00	Subsurface	1.0
Moaulanui	75322743	08/24/00	Subsurface	1.0
Moaulanui	75322744	08/24/00	Subsurface	5.0
Moaulanui	75322745	08/28/00	Subsurface	5.0
Moaulanui	75322746	09/12/00	Surface	5.0
Moaulanui	75322746	01/09/01	Subsurface	1.0
Lua Makika	75322747	06/15/00	Subsurface	15.0
Lua Makika	75322748	01/18/00	Subsurface	10.0
Lua Makika	75322749	02/15/00	Subsurface	3.0
Lua Makika	75322750	04/20/00	Subsurface	18.0
Lua Makika	75322751	05/16/00	Subsurface	5.0
Lua Makika	75322752	05/02/00	Subsurface	340.0
Lua Makika	75322753	07/19/99	Subsurface	4.0
Lua Makika	75322754	02/07/00	Subsurface	40.0
Lua Makika	75322755	04/12/00	Subsurface	12.0
Lua Makika	75322757	10/08/99	Surface	2.0
Lua Makika	75322757	12/15/99	Subsurface	5.0
Lua Makika	75322757	01/31/02	Subsurface	5.0
Lua Makika	75322758	10/06/99	Surface	2.0
Moaulanui	75322759	10/11/00	Surface	50.0
Moaulanui	75322760	05/06/03	Subsurface	10.0
Moaulanui	75322761	10/25/00	Surface	10.0
Moaulanui	75322761	05/06/03	Subsurface	15.0
Moaulanui	75322762	05/09/01	Subsurface	40.0
Moaulanui	75322762	05/06/03	Subsurface	15.0
Moaulanui	75322763	05/06/03	Subsurface	10.0
Moaulanui	75322764	10/04/00	Surface	5.0
Moaulanui	75322764	06/03/03	Subsurface	35.0
Moaulanui	75322765	09/19/00	Surface	10.0
Moaulanui	75322766	06/18/03	Subsurface	10.0
Moaulanui	75322769	03/06/01	Subsurface	5.0
Hakioawa	75322771	11/14/01	Subsurface	2.0
Hakioawa	75322772	11/28/00	Surface	40.0
Hakioawa	75322772	05/02/02	Subsurface	63.0
Hakioawa	75322773	05/21/02	Subsurface	2.0
Hakioawa	75322775	03/14/01	Surface	145.0
Hakioawa	75322775	03/14/01	Surface	145.0
Kanapou	75332708	07/12/00	Surface	15.0
Kanapou	75332714	03/21/00	Surface	0.0
Kanapou	75332716	01/19/00	Surface	5.0
Kanapou	75332717	03/21/00	Surface	1.0
Kanapou	75332717	01/20/00	Surface	12.0
Kanapou	75332718	03/21/00	Surface	20.0
Kanapou	75332728	01/24/00	Surface	6.0

Non-UXO Related Remnant Summary  
Island Wide Summary

Work Area	GMU	Date	Source	Field Weight (lbs)
Kanapou	75332737	11/30/00	Surface	10.0
Moaulanui	75332740	05/22/00	Surface	5.0
Moaulanui	75332742	05/29/03	Subsurface	2.0
Moaulanui	75332743	05/29/03	Subsurface	3.0
Moaulanui	75332744	05/28/03	Subsurface	4.0
Moaulanui	75332746	05/21/03	Subsurface	1.0
Lua Makika	75332747	12/21/99	Subsurface	5.0
Lua Makika	75332748	12/29/99	Subsurface	11.0
Lua Makika	75332749	04/27/00	Subsurface	8.0
Lua Makika	75332750	05/30/00	Surface	6.0
Lua Makika	75332751	04/26/00	Subsurface	10.0
Lua Makika	75332752	04/25/00	Subsurface	12.0
Lua Makika	75332753	06/28/00	Subsurface	10.0
Lua Makika	75332755	05/01/00	Subsurface	36.0
Lua Makika	75332757	04/17/00	Subsurface	6.0
Moaulanui	75332759	09/14/00	Surface	15.0
Moaulanui	75332759	08/29/01	Surface	45.0
Moaulanui	75332760	10/19/00	Surface	225.0
Moaulanui	75332760	04/21/03	Subsurface	115.0
Moaulanui	75332761	10/18/00	Surface	70.0
Moaulanui	75332761	04/22/03	Subsurface	35.0
Moaulanui	75332762	10/12/00	Surface	5.0
Moaulanui	75332762	04/14/03	Subsurface	10.0
Moaulanui	75332763	10/02/00	Surface	5.0
Moaulanui	75332763	05/14/03	Subsurface	15.0
Moaulanui	75332764	09/29/00	Surface	5.0
Moaulanui	75332765	09/14/00	Surface	110.0
Moaulanui	75332766	05/28/02	Subsurface	10.0
Moaulanui	75332766	05/28/02	Subsurface	10.0
Hakioawa	75332772	12/14/00	Surface	60.0
Hakioawa	75332772	04/04/02	Subsurface	140.0
Hakioawa	75332775	12/21/00	Surface	20.0
Hakioawa	75332775	12/21/00	Surface	20.0
Hakioawa	75332786	03/19/01	Surface	60.0
Hakioawa	75332786	03/19/01	Surface	60.0
Kanapou	75342717	01/13/00	Surface	5.0
Kanapou	75342720	01/04/00	Surface	2.0
Kanapou	75342721	01/03/00	Surface	5.0
Kanapou	75342722	01/03/00	Surface	10.0
Kanapou	75342723	01/03/00	Surface	18.0
Kanapou	75342737	05/05/03	Surface	1,051.0
Moaulanui	75342742	06/02/03	Subsurface	2.0
Moaulanui	75342742	06/02/03	Subsurface	2.0
Moaulanui	75342743	08/21/00	Surface	4.0
Moaulanui	75342744	05/28/03	Subsurface	5.0
Moaulanui	75342745	08/29/00	Surface	8.0



Non-UJO Related Remnant Summary  
Island Wide Summary

Work Area	GMU	Date	Source	Field Weight (lbs)
Moaulanui	75342746	09/13/00	Surface	5.0
Lua Makika	75342747	05/17/00	Subsurface	15.0
Lua Makika	75342748	02/23/00	Subsurface	10.0
Lua Makika	75342749	02/09/00	Subsurface	6.0
Lua Makika	75342750	04/19/00	Subsurface	7.0
Lua Makika	75342751	04/12/00	Surface	20.0
Lua Makika	75342751	05/30/00	Subsurface	10.0
Lua Makika	75342753	12/20/99	Subsurface	5.0
Lua Makika	75342754	01/25/00	Subsurface	47.0
Lua Makika	75342755	10/07/99	Surface	10.0
Lua Makika	75342755	05/31/00	Subsurface	65.0
Lua Makika	75342756	10/06/99	Surface	1.0
Lua Makika	75342756	06/01/00	Subsurface	7.0
Lua Makika	75342757	04/18/00	Subsurface	30.0
Lua Makika	75342758	09/29/99	Surface	30.0
Lua Makika	75342758	04/24/00	Subsurface	56.0
Moaulanui	75342759	09/19/00	Surface	5.0
Moaulanui	75342759	05/08/03	Subsurface	15.0
Moaulanui	75342760	10/17/00	Surface	60.0
Moaulanui	75342761	11/01/00	Surface	10.0
Moaulanui	75342761	06/18/03	Subsurface	35.0
Moaulanui	75342762	04/15/03	Subsurface	10.0
Moaulanui	75342764	04/10/03	Subsurface	35.0
Moaulanui	75342765	09/13/00	Surface	21.0
Moaulanui	75342766	09/13/00	Surface	10.0
Moaulanui	75342766	09/13/00	Surface	10.0
Moaulanui	75342767	11/08/00	Surface	2.0
Moaulanui	75342767	11/08/00	Surface	2.0
Hakioawa	75342771	04/24/02	Subsurface	5.0
Hakioawa	75342772	05/20/02	Subsurface	25.0
Hakioawa	75342776	11/27/00	Surface	235.0
Hakioawa	75342778	08/20/01	Surface	2.0
Hakioawa	75342787	08/27/01	Surface	3.0
Kanapou	75352721	01/03/00	Surface	51.0
Kanapou	75352723	03/14/00	Surface	15.0
Kanapou	75352724	03/14/00	Surface	1.0
Moaulanui	75352742	06/02/03	Subsurface	8.0
Moaulanui	75352742	06/02/03	Subsurface	8.0
Moaulanui	75352743	09/07/00	Subsurface	2.0
Moaulanui	75352745	05/21/03	Subsurface	1.0
Moaulanui	75352746	05/22/03	Subsurface	1.5
Lua Makika	75352747	02/24/00	Subsurface	25.0
Lua Makika	75352748	06/15/00	Subsurface	8.0
Lua Makika	75352749	06/14/00	Subsurface	6.0
Lua Makika	75352750	01/13/00	Subsurface	28.0
Lua Makika	75352754	01/12/00	Subsurface	33.0

Non-UXO Related Remnant Summary  
Island Wide Summary

Work Area	GMU	Date	Source	Field Weight (lbs)
Lua Makika	75352755	12/03/99	Surface	302.0
Lua Makika	75352755	04/27/00	Subsurface	230.0
Lua Makika	75352756	11/30/99	Subsurface	4.0
Lua Makika	75352757	09/23/99	Surface	5.0
Lua Makika	75352757	10/17/00	Surface	1,000.0
Lua Makika	75352757	05/30/00	Subsurface	6.0
Lua Makika	75352758	09/27/99	Surface	40.0
Lua Makika	75352758	05/31/00	Subsurface	2.0
Moaulanui	75352759	09/26/00	Surface	15.0
Moaulanui	75352759	09/26/00	Surface	15.0
Moaulanui	75352762	04/15/03	Subsurface	10.0
Moaulanui	75352764	10/26/00	Surface	25.0
Moaulanui	75352766	11/20/00	Surface	15.0
Moaulanui	75352766	06/10/03	Subsurface	5.0
Moaulanui	75352767	06/11/03	Subsurface	2.0
Moaulanui	75352768	05/28/02	Subsurface	1.0
Moaulanui	75352768	05/28/02	Subsurface	1.0
Hakioawa	75352773	11/28/00	Surface	95.0
Kuheeia	75352788	08/20/01	Surface	3.0
Moaulanui	75362742	06/02/03	Subsurface	4.0
Moaulanui	75362743	03/20/00	Surface	20.0
Moaulanui	75362743	08/15/00	Subsurface	10.0
Moaulanui	75362744	04/05/00	Surface	5.0
Moaulanui	75362744	05/28/03	Subsurface	2.0
Moaulanui	75362746	05/27/03	Subsurface	2.0
Moaulanui	75362746	05/27/03	Subsurface	2.0
Moaulanui	75362746	05/27/03	Subsurface	2.0
Lua Makika	75362747	06/28/00	Subsurface	2.0
Lua Makika	75362750	01/19/00	Subsurface	15.0
Lua Makika	75362751	01/20/00	Subsurface	5.0
Lua Makika	75362753	06/01/00	Subsurface	40.0
Lua Makika	75362755	08/22/00	Surface	10.0
Lua Makika	75362755	12/01/99	Subsurface	3,089.0
Lua Makika	75362755	02/01/02	Subsurface	10.0
Lua Makika	75362755	04/29/02	Subsurface	842.0
Lua Makika	75362756	11/16/00	Surface	780.0
Lua Makika	75362756	04/20/00	Subsurface	61.0
Lua Makika	75362757	03/04/99	Surface	25.0
Lua Makika	75362757	07/29/99	Subsurface	25.0
Lua Makika	75362758	03/01/99	Surface	10.0
Lua Makika	75362758	07/29/99	Subsurface	15.0
Moaulanui	75362759	09/21/00	Surface	20.0
Moaulanui	75362759	09/21/00	Surface	20.0
Moaulanui	75362759	09/21/00	Surface	20.0
Moaulanui	75362760	10/18/00	Surface	15.0
Moaulanui	75362760	10/18/00	Surface	15.0

Non-UXO Related Remnant Summary  
Island Wide Summary

Work Area	GMU	Date	Source	Field Weight (lbs)
Moaulanui	75362766	07/23/03	Subsurface	10.0
Moaulanui	75362768	11/14/00	Surface	70.0
Moaulanui	75362768	04/15/02	Subsurface	105.0
Moaulanui	75362769	05/30/02	Subsurface	50.0
Hakioawa	75362772	04/09/02	Subsurface	1.0
Hakioawa	75362772	04/09/02	Subsurface	1.0
Hakioawa	75362773	11/16/00	Surface	75.0
Hakioawa	75362773	11/16/00	Surface	75.0
Kanapou	75372705	01/09/01	Surface	30.0
Kanapou	75372706	01/09/01	Surface	73.0
Kanapou	75372706	01/09/01	Surface	73.0
Kanapou	75372707	12/14/00	Surface	60.0
Kanapou	75372707	12/14/00	Surface	60.0
Kanapou	75372717	02/02/00	Surface	150.0
Moaulanui	75372742	06/02/03	Subsurface	5.0
Moaulanui	75372743	06/19/01	Subsurface	2.0
Moaulanui	75372744	04/05/00	Surface	7.0
Moaulanui	75372744	05/28/03	Subsurface	1.0
Moaulanui	75372745	05/27/03	Subsurface	15.0
Lua Makika	75372747	05/31/00	Subsurface	2.0
Lua Makika	75372747	05/31/00	Subsurface	2.0
Lua Makika	75372748	02/22/99	Surface	2.0
Lua Makika	75372748	10/19/99	Surface	3.0
Lua Makika	75372749	10/19/99	Subsurface	5.0
Lua Makika	75372750	10/20/99	Subsurface	5.0
Lua Makika	75372752	03/08/99	Surface	1.0
Lua Makika	75372752	08/12/99	Subsurface	23.0
Lua Makika	75372754	08/12/99	Subsurface	305.0
Lua Makika	75372755	08/10/99	Subsurface	12.0
Lua Makika	75372756	03/02/99	Surface	20.0
Lua Makika	75372756	07/26/99	Subsurface	27.0
Lua Makika	75372757	03/03/99	Surface	1.0
Lua Makika	75372758	08/18/99	Subsurface	65.0
Moaulanui	75372759	09/21/00	Surface	125.0
Moaulanui	75372760	10/18/00	Surface	5.0
Moaulanui	75372761	10/26/00	Surface	10.0
Moaulanui	75372761	10/26/00	Surface	10.0
Moaulanui	75372762	10/26/00	Surface	15.0
Moaulanui	75372762	10/26/00	Surface	15.0
Moaulanui	75372764	10/30/00	Surface	2.0
Moaulanui	75372764	10/30/00	Surface	2.0
Moaulanui	75372767	11/01/00	Surface	140.0
Hakioawa	75372770	11/21/00	Surface	140.0
Hakioawa	75372772	11/21/00	Surface	400.0
Hakioawa	75372772	11/21/00	Surface	400.0
Kanapou	75382705	09/13/00	Surface	100.0

Non-UXO Related Remnant Summary  
Island Wide Summary

Work Area	GMU	Date	Source	Field Weight (lbs)
Kanapou	75382705	11/30/00	Surface	50.0
Kanapou	75382706	09/13/00	Surface	5.0
Kanapou	75382707	01/10/01	Surface	260.0
Kanapou	75382712	03/21/00	Surface	1,500.0
Moaulanui	75382742	07/24/03	Subsurface	6.0
Moaulanui	75382742	07/24/03	Subsurface	6.0
Moaulanui	75382742	07/24/03	Subsurface	6.0
Moaulanui	75382743	08/31/00	Subsurface	10.0
Moaulanui	75382743	08/31/00	Subsurface	10.0
Moaulanui	75382744	04/06/00	Surface	8.0
Moaulanui	75382744	04/06/00	Surface	8.0
Moaulanui	75382744	05/27/01	Subsurface	3.0
Moaulanui	75382744	05/27/01	Subsurface	3.0
Moaulanui	75382745	05/27/03	Subsurface	2.0
Moaulanui	75382745	08/12/03	Subsurface	20.0
Moaulanui	75382745	05/27/03	Subsurface	2.0
Moaulanui	75382745	08/12/03	Subsurface	20.0
Lua Makika	75382746	07/20/00	Subsurface	10.0
Lua Makika	75382747	08/21/00	Subsurface	5.0
Lua Makika	75382747	08/21/00	Subsurface	5.0
Lua Makika	75382747	08/21/00	Subsurface	5.0
Lua Makika	75382748	10/19/99	Surface	4.0
Lua Makika	75382748	08/16/00	Subsurface	1.0
Lua Makika	75382749	10/19/99	Subsurface	15.0
Lua Makika	75382750	06/08/00	Subsurface	1.0
Lua Makika	75382750	06/08/00	Subsurface	1.0
Lua Makika	75382750	06/08/00	Subsurface	1.0
Lua Makika	75382750	06/08/00	Subsurface	1.0
Lua Makika	75382751	02/22/99	Surface	5.0
Lua Makika	75382751	02/22/99	Surface	5.0
Lua Makika	75382751	02/22/99	Surface	5.0
Lua Makika	75382751	12/07/99	Subsurface	4.0
Lua Makika	75382751	12/07/99	Subsurface	4.0
Lua Makika	75382751	12/07/99	Subsurface	4.0
Lua Makika	75382751	12/07/99	Subsurface	4.0
Lua Makika	75382752	03/03/99	Surface	5.0
Lua Makika	75382752	07/05/00	Subsurface	2.0
Lua Makika	75382753	07/21/99	Subsurface	2.0
Lua Makika	75382753	08/16/00	Subsurface	45.0
Lua Makika	75382754	07/21/99	Subsurface	1.0
Lua Makika	75382754	04/17/02	Subsurface	20.0
Lua Makika	75382755	03/08/99	Surface	100.0
Lua Makika	75382755	08/17/99	Subsurface	2,080.0
Lua Makika	75382756	03/03/99	Surface	15.0
Lua Makika	75382756	08/17/99	Subsurface	15.0
Lua Makika	75382756	03/04/00	Subsurface	6.0
Lua Makika	75382757	03/04/99	Surface	3.0

Non-UXO Related Remnant Summary  
Island Wide Summary

Work Area	GMU	Date	Source	Field Weight (lbs)
Lua Makika	75382757	07/20/99	Subsurface	5.0
Lua Makika	75382758	02/25/99	Surface	10.0
Lua Makika	75382758	07/20/99	Subsurface	17.0
Moaulanui	75382759	11/01/00	Surface	15.0
Moaulanui	75382759	11/01/00	Surface	15.0
Moaulanui	75382760	10/31/00	Surface	5.0
Moaulanui	75382760	10/31/00	Surface	5.0
Moaulanui	75382761	11/14/00	Surface	14.0
Moaulanui	75382761	11/14/00	Surface	14.0
Hakioawa	75382770	11/28/00	Surface	6.0
Hakioawa	75382770	11/28/00	Surface	6.0
Kanapou	75392704	08/24/00	Surface	5.0
Kanapou	75392705	08/31/00	Surface	37.0
Kanapou	75392707	01/04/01	Surface	50.0
Kanapou	75392708	09/21/00	Surface	70.0
Kanapou	75392739	03/13/00	Surface	10.0
Moaulanui	75392743	09/04/03	Subsurface	1.5
Moaulanui	75392745	04/19/00	Surface	10.0
Moaulanui	75392745	04/19/00	Surface	10.0
Moaulanui	75392745	04/19/00	Surface	10.0
Moaulanui	75392746	09/19/00	Surface	10.0
Moaulanui	75392747	09/19/00	Surface	10.0
Moaulanui	75392747	09/19/00	Surface	10.0
Moaulanui	75392747	05/01/02	Subsurface	55.0
Moaulanui	75392747	05/01/02	Subsurface	55.0
Moaulanui	75392748	09/19/00	Surface	10.0
Moaulanui	75392752	01/09/01	Subsurface	3.0
Moaulanui	75392753	09/26/00	Surface	5.0
Moaulanui	75392753	10/18/00	Subsurface	13.0
Moaulanui	75392754	11/09/00	Surface	130.0
Moaulanui	75392754	11/09/00	Surface	130.0
Moaulanui	75392755	11/13/00	Surface	50.0
Moaulanui	75392757	11/08/00	Surface	10.0
Moaulanui	75392757	11/08/00	Surface	10.0
Moaulanui	75392758	11/08/00	Surface	35.0
Moaulanui	75392758	11/08/00	Surface	35.0
Moaulanui	75392759	09/21/00	Surface	10.0
Moaulanui	75392759	09/21/00	Surface	10.0
Moaulanui	75392761	11/01/00	Surface	10.0
Moaulanui	75392761	11/01/00	Surface	10.0
Moaulanui	75392763	11/09/00	Surface	16.0
Moaulanui	75392765	12/12/00	Surface	10.0
Moaulanui	75392765	12/12/00	Surface	10.0
Moaulanui	75392769	11/10/00	Surface	10.0
Moaulanui	75392769	11/10/00	Surface	10.0
Moaulanui	75392769	11/10/00	Surface	10.0

Non-UXO Related Remnant Summary  
Island Wide Summary

Work Area	GMU	Date	Source	Field Weight (lbs)
Kuheeia	75392796	07/11/02	Surface	65.0
Moaulanui	75402745	04/20/00	Surface	17.0
Moaulanui	75402745	04/20/00	Surface	17.0
Moaulanui	75402745	09/06/00	Subsurface	5.0
Moaulanui	75402745	09/06/00	Subsurface	5.0
Moaulanui	75402746	05/15/00	Surface	18.0
Moaulanui	75402746	06/13/00	Subsurface	1.0
Moaulanui	75402747	05/15/00	Surface	10.0
Moaulanui	75402747	06/13/00	Subsurface	2.0
Moaulanui	75402748	06/28/00	Surface	20.0
Moaulanui	75402750	06/06/00	Surface	20.0
Moaulanui	75402750	06/19/00	Surface	25.0
Moaulanui	75402751	06/15/00	Surface	25.0
Moaulanui	75402752	05/04/00	Surface	20.0
Moaulanui	75402752	05/04/00	Surface	20.0
Moaulanui	75402753	05/16/00	Surface	35.0
Moaulanui	75402761	10/19/00	Surface	30.0
Moaulanui	75402762	10/19/00	Surface	35.0
Moaulanui	75402762	10/19/00	Surface	35.0
Moaulanui	75402763	10/26/00	Surface	10.0
Moaulanui	75402763	10/26/00	Surface	10.0
Hakioawa	75402766	03/06/01	Surface	21.0
Hakioawa	75402766	03/06/01	Surface	21.0
Hakioawa	75402766	03/06/01	Surface	21.0
Hakioawa	75402770	11/20/00	Surface	10.0
Hakioawa	75402770	11/20/00	Surface	10.0
Hakioawa	75402770	11/20/00	Surface	10.0
Hakioawa	75402771	11/21/00	Surface	18.0
Hakioawa	75402771	11/21/00	Surface	18.0
Hakioawa	75402771	11/21/00	Surface	18.0
Hakioawa	75402773	11/21/00	Surface	30.0
Hakioawa	75402773	11/21/00	Surface	30.0
Hakioawa	75402774	08/08/01	Surface	40.0
Hakioawa	75402774	08/08/01	Surface	40.0
Kanapou	75412704	07/24/00	Surface	150.0
Kanapou	75412709	04/05/00	Surface	50.0
Kanapou	75412710	04/09/01	Surface	100.0
Kanapou	75412711	04/20/00	Surface	5.0
Kanapou	75412712	04/20/00	Surface	27.0
Kanapou	75412738	06/07/00	Surface	36.0
Moaulanui	75412743	10/19/00	Subsurface	80.0
Moaulanui	75412743	09/04/03	Subsurface	0.5
Moaulanui	75412745	04/11/00	Surface	5.0
Moaulanui	75412745	04/11/00	Surface	5.0
Moaulanui	75412745	04/11/00	Surface	5.0
Moaulanui	75412745	09/06/00	Subsurface	1.0

Non-UXO Related Remnant Summary  
Island Wide Summary

Work Area	GMU	Date	Source	Field Weight (lbs)
Moaulanui	75412745	09/06/00	Subsurface	1.0
Moaulanui	75412745	09/06/00	Subsurface	1.0
Moaulanui	75412746	05/16/00	Surface	23.0
Moaulanui	75412746	05/16/00	Surface	23.0
Moaulanui	75412746	06/08/00	Subsurface	1.0
Moaulanui	75412746	06/08/00	Subsurface	1.0
Moaulanui	75412747	05/16/00	Surface	5.0
Moaulanui	75412747	07/05/00	Subsurface	10.0
Moaulanui	75412749	07/05/00	Surface	35.0
Moaulanui	75412750	06/13/00	Surface	20.0
Moaulanui	75412752	05/10/00	Surface	5.0
Moaulanui	75412752	05/10/00	Surface	5.0
Moaulanui	75412752	05/10/00	Surface	5.0
Moaulanui	75412752	05/10/00	Surface	5.0
Moaulanui	75412752	06/21/00	Subsurface	4.0
Moaulanui	75412752	06/21/00	Subsurface	4.0
Moaulanui	75412752	06/21/00	Subsurface	4.0
Moaulanui	75412752	06/21/00	Subsurface	4.0
Moaulanui	75412753	05/17/00	Surface	15.0
Moaulanui	75412753	05/17/00	Surface	15.0
Moaulanui	75412753	05/17/00	Surface	15.0
Moaulanui	75412754	08/04/00	Surface	55.0
Moaulanui	75412754	08/04/00	Surface	1,700.0
Moaulanui	75412758	07/20/00	Surface	0.0
Moaulanui	75412759	07/20/00	Surface	30.0
Moaulanui	75412761	10/19/00	Surface	10.0
Moaulanui	75412762	10/19/00	Surface	105.0
Moaulanui	75412763	10/26/00	Surface	15.0
Hakioawa	75412775	02/26/01	Surface	25.0
Hakioawa	75412775	08/20/01	Surface	20.0
Hakioawa	75412775	02/26/01	Surface	25.0
Hakioawa	75412775	08/20/01	Surface	20.0
Kanapou	75422718	05/24/00	Surface	2.0
Kanapou	75422726	12/20/99	Surface	6.0
Moaulanui	75422745	05/09/00	Surface	2.0
Moaulanui	75422745	05/09/00	Surface	2.0
Moaulanui	75422746	05/16/00	Surface	15.0
Moaulanui	75422747	05/16/00	Surface	21.0
Moaulanui	75422747	09/13/00	Subsurface	7.0
Moaulanui	75422748	06/28/00	Surface	35.0
Moaulanui	75422750	06/13/00	Surface	15.0
Moaulanui	75422751	06/05/00	Surface	15.0
Moaulanui	75422752	05/18/00	Surface	30.0
Moaulanui	75422752	05/18/00	Surface	30.0
Moaulanui	75422752	05/18/00	Surface	30.0
Moaulanui	75422752	06/22/00	Subsurface	3.0

Non-UXO Related Remnant Summary  
Island Wide Summary

Work Area	GMU	Date	Source	Field Weight (lbs)
Moaulanui	75422752	06/22/00	Subsurface	3.0
Moaulanui	75422752	06/22/00	Subsurface	3.0
Moaulanui	75422753	05/18/00	Surface	60.0
Moaulanui	75422753	05/18/00	Surface	60.0
Moaulanui	75422754	08/04/00	Surface	35.0
Moaulanui	75422758	07/20/00	Surface	45.0
Moaulanui	75422759	07/20/00	Surface	55.0
Moaulanui	75422762	10/23/00	Surface	15.0
Moaulanui	75422763	10/26/00	Surface	15.0
Moaulanui	75422765	11/22/00	Surface	1.0
Hakioawa	75422778	04/12/01	Surface	30.0
Hakioawa	75422778	04/12/01	Surface	30.0
Hakioawa	75422787	06/11/01	Surface	3.0
Kanapou	75432713	05/03/00	Surface	15.0
Kanapou	75432726	05/22/00	Surface	5.0
Moaulanui	75432744	05/09/00	Surface	5.0
Moaulanui	75432745	05/17/00	Surface	10.0
Moaulanui	75432747	05/23/00	Surface	49.0
Moaulanui	75432749	07/05/00	Surface	25.0
Moaulanui	75432750	06/06/00	Surface	25.0
Moaulanui	75432751	05/31/00	Surface	7.0
Moaulanui	75432752	05/11/00	Surface	10.0
Moaulanui	75432752	05/31/00	Surface	7.0
Moaulanui	75432753	05/22/00	Surface	15.0
Moaulanui	75432754	06/27/00	Surface	85.0
Moaulanui	75432755	07/12/00	Surface	15.0
Moaulanui	75432758	06/22/00	Surface	15.0
Moaulanui	75432759	06/22/00	Surface	10.0
Moaulanui	75432760	10/25/00	Surface	25.0
Moaulanui	75432761	10/25/00	Surface	10.0
Moaulanui	75432762	10/23/00	Surface	40.0
Moaulanui	75432764	11/30/00	Surface	2.0
Moaulanui	75432764	11/30/00	Surface	2.0
Hakioawa	75432772	03/13/01	Surface	2.0
Hakioawa	75432775	04/16/01	Surface	30.0
Hakioawa	75432778	04/12/01	Surface	150.0
Hakioawa	75432778	04/12/01	Surface	150.0
Kanapou	75442707	01/23/01	Surface	20.0
Kanapou	75442714	05/01/00	Surface	800.0
Moaulanui	75442744	05/03/00	Surface	5.0
Moaulanui	75442745	05/04/00	Surface	70.0
Moaulanui	75442746	05/22/00	Surface	15.0
Moaulanui	75442747	05/23/00	Surface	43.0
Moaulanui	75442748	06/29/00	Surface	45.0
Moaulanui	75442749	06/29/00	Surface	65.0
Moaulanui	75442750	06/06/00	Surface	20.0



Non-UXO Related Remnant Summary  
Island Wide Summary

Work Area	GMU	Date	Source	Field Weight (lbs)
Moaulanui	75442751	05/31/00	Surface	70.0
Moaulanui	75442752	05/11/00	Surface	10.0
Moaulanui	75442753	05/23/00	Surface	50.0
Moaulanui	75442754	06/27/00	Surface	35.0
Moaulanui	75442755	07/18/00	Surface	35.0
Moaulanui	75442758	06/15/00	Surface	10.0
Moaulanui	75442759	06/15/00	Surface	5.0
Moaulanui	75442762	10/24/00	Surface	25.0
Moaulanui	75442763	10/24/00	Surface	25.0
Hakioawa	75442778	04/23/01	Surface	40.0
Hakioawa	75442779	04/17/01	Surface	400.0
Hakioawa	75442779	04/17/01	Surface	400.0
Hakioawa	75442783	06/18/01	Surface	15.0
Moaulanui	75452744	05/31/00	Surface	5.0
Moaulanui	75452748	06/07/00	Surface	90.0
Moaulanui	75452749	06/27/00	Surface	40.0
Moaulanui	75452750	06/13/00	Surface	39.0
Moaulanui	75452752	06/14/00	Surface	2.0
Moaulanui	75452753	06/14/00	Surface	8.0
Moaulanui	75452753	06/15/00	Surface	1.0
Moaulanui	75452755	07/18/00	Surface	2.0
Moaulanui	75452755	11/30/00	Surface	5.0
Moaulanui	75452756	08/10/00	Surface	5.0
Moaulanui	75452759	07/26/00	Surface	2.0
Moaulanui	75452760	07/26/00	Surface	4.0
Moaulanui	75452760	07/26/00	Surface	4.0
Moaulanui	75452760	07/26/00	Surface	4.0
Moaulanui	75452761	08/03/00	Surface	5.0
Moaulanui	75452762	08/09/00	Surface	5.0
Moaulanui	75452763	08/09/00	Surface	1.0
Moaulanui	75452764	11/09/00	Surface	2.0
Hakioawa	75452766	07/19/01	Surface	5.0
Hakioawa	75452768	07/04/01	Surface	10.0
Hakioawa	75452768	07/04/01	Surface	10.0
Hakioawa	75452771	04/02/01	Surface	20.0
Hakioawa	75452780	06/12/01	Surface	25.0
Hakioawa	75452780	06/12/01	Surface	25.0
Hakioawa	75452781	06/12/01	Surface	400.0
Hakioawa	75452781	06/12/01	Surface	400.0
Hakioawa	75452783	06/05/03	Subsurface	20.0
Hakioawa	75452784	06/05/03	Subsurface	5.0
Hakioawa	75452784	06/05/03	Subsurface	5.0
Hakioawa	75452784	06/05/03	Subsurface	5.0
Kanapou	75462711	07/13/00	Surface	1.0
Kalapakea	75462746	07/06/00	Surface	136.0
Kalapakea	75462747	06/29/00	Surface	70.0

Non-UXO Related Remnant Summary  
Island Wide Summary

Work Area	GMU	Date	Source	Field Weight (lbs)
Kalapakea	75462748	06/29/00	Surface	25.0
Kalapakea	75462749	06/26/00	Surface	1.0
Hakioawa	75462772	04/10/01	Surface	70.0
Hakioawa	75462776	07/09/01	Surface	20.0
Hakioawa	75462782	08/25/01	Surface	350.0
Hakioawa	75462783	06/05/03	Subsurface	5.0
Hakioawa	75462791	07/31/01	Subsurface	1.0
Hakioawa	75462792	08/08/01	Subsurface	10.0
Hakioawa	75462793	07/16/01	Surface	5.0
Kalapakea	75472745	10/17/01	Surface	5.0
Kalapakea	75472747	10/29/01	Surface	35.0
Hakioawa	75472783	07/31/01	Surface	450.0
Hakioawa	75472788	06/21/01	Surface	150.0
Hakioawa	75472788	06/21/01	Surface	150.0
Hakioawa	75472788	06/28/01	Subsurface	1.0
Hakioawa	75472788	06/28/01	Subsurface	1.0
Hakioawa	75472789	10/23/01	Subsurface	1.0
Hakioawa	75472789	06/28/01	Subsurface	5.0
Hakioawa	75472789	10/23/01	Subsurface	1.0
Hakioawa	75472789	06/28/01	Subsurface	5.0
Hakioawa	75472790	07/10/01	Surface	75.0
Hakioawa	75472790	08/08/01	Subsurface	1.0
Hakioawa	75472791	07/31/01	Subsurface	1.0
Kanapou	75482708	03/01/01	Surface	1.0
Kalapakea	75482749	10/15/01	Surface	3.0
Hakioawa	75482771	05/15/01	Surface	2.0
Hakioawa	75482785	05/14/01	Surface	490.0
Hakioawa	75482787	06/25/01	Subsurface	3.0
Hakioawa	75482787	06/25/01	Subsurface	3.0
Hakioawa	75482788	09/18/01	Subsurface	55.0
Hakioawa	75482788	07/03/01	Subsurface	80.0
Hakioawa	75482788	06/28/01	Subsurface	1.0
Hakioawa	75482788	06/28/01	Subsurface	1.0
Hakioawa	75482788	07/03/01	Subsurface	80.0
Hakioawa	75482788	09/18/01	Subsurface	55.0
Hakioawa	75482789	06/28/01	Subsurface	2.0
Hakioawa	75482789	07/03/01	Subsurface	10.0
Hakioawa	75482790	07/31/01	Subsurface	10.0
Hakioawa	75482791	08/08/01	Subsurface	1.0
Kanapou	75492710	02/14/01	Surface	2.0
Kalapakea	75492759	11/14/01	Surface	2.0
Hakioawa	75492777	06/07/01	Surface	30.0
Hakioawa	75492786	05/14/01	Surface	225.0
Hakioawa	75492788	05/15/01	Surface	5.0
Hakioawa	75492788	05/15/01	Surface	5.0
Hakioawa	75492788	08/15/01	Subsurface	3.0

Non-UXO Related Remnant Summary  
Island Wide Summary

Work Area	GMU	Date	Source	Field Weight (lbs)
Hakioawa	75492788	06/27/01	Subsurface	30.0
Hakioawa	75492788	06/27/01	Subsurface	30.0
Hakioawa	75492788	08/15/01	Subsurface	3.0
Hakioawa	75492789	05/15/01	Surface	20.0
Hakioawa	75492789	05/15/01	Surface	20.0
Hakioawa	75492789	10/04/01	Subsurface	2.0
Hakioawa	75492789	10/04/01	Subsurface	2.0
Hakioawa	75492789	07/09/01	Subsurface	150.0
Hakioawa	75492789	07/09/01	Subsurface	150.0
Hakioawa	75492790	08/07/01	Subsurface	15.0
Hakioawa	75492790	08/07/01	Subsurface	15.0
Kanapou	75502707	03/01/01	Surface	7.0
Becks Cove	75502726	10/30/01	Surface	535.0
Hakioawa	75502787	07/10/01	Subsurface	15.0
Hakioawa	75502788	07/04/01	Subsurface	100.0
Hakioawa	75502788	08/15/01	Subsurface	3.0
Hakioawa	75502788	07/04/01	Subsurface	100.0
Hakioawa	75502788	08/15/01	Subsurface	3.0
Hakioawa	75502788	07/04/01	Subsurface	100.0
Hakioawa	75502788	08/15/01	Subsurface	3.0
Hakioawa	75502789	07/26/01	Subsurface	600.0
Hakioawa	75502789	08/15/01	Subsurface	38,000.0
Hakioawa	75502790	01/26/04	Subsurface	30.0
Becks Cove	75512725	10/31/01	Surface	225.0
Kalapakea	75512759	12/12/01	Surface	35.0
Kalapakea	75512761	12/19/01	Surface	10.0
Kalapakea	75512762	01/10/02	Surface	5.0
Hakioawa	75512787	07/04/01	Subsurface	5.0
Hakioawa	75512788	07/09/01	Subsurface	15.0
Hakioawa	75512788	07/09/01	Subsurface	15.0
Hakioawa	75512789	06/05/01	Surface	260.0
Hakioawa	75512789	06/05/01	Surface	260.0
Hakioawa	75512789	06/05/01	Surface	260.0
Hakioawa	75512789	07/04/01	Subsurface	5.0
Hakioawa	75512789	08/15/01	Subsurface	1,500.0
Hakioawa	75512789	07/04/01	Subsurface	5.0
Hakioawa	75512789	08/15/01	Subsurface	1,500.0
Hakioawa	75512789	08/15/01	Subsurface	1,500.0
Hakioawa	75512789	07/04/01	Subsurface	5.0
Kalapakea	75522755	01/10/02	Surface	35.0
Kalapakea	75522757	01/23/02	Surface	15.0
Kalapakea	75522758	01/23/02	Surface	30.0
Kalapakea	75522759	12/19/01	Surface	10.0
Kalapakea	75522761	01/03/02	Surface	5.0
Kanapou	75532708	05/16/01	Surface	35.0
Kalapakea	75532755	01/10/02	Surface	20.0

Non-UXO Related Remnant Summary  
Island Wide Summary

Work Area	GMU	Date	Source	Field Weight (lbs)
Kalapakea	75532756	01/23/02	Surface	20.0
Kalapakea	75532757	01/23/02	Surface	10.0
Kalapakea	75532773	08/30/01	Surface	20.0
Kalapakea	75532782	06/05/01	Surface	10.0
Hakioawa	75532788	07/02/01	Subsurface	4.0
Kalapakea	75542771	10/03/01	Surface	100.0
Kalapakea	75542774	08/27/01	Surface	5.0
Kalapakea	75542781	10/03/01	Surface	30.0
Kanapou	75552710	01/24/01	Surface	150.0
Kanapou	75552721	03/15/01	Surface	100.0
Kanapou	75562712	01/18/01	Surface	2.0
Kanapou	75572701	05/09/01	Surface	250.0
Kanapou	75572702	05/09/01	Surface	450.0
Kalapakea	75572781	12/06/01	Surface	40.0
Kanapou	75582707	02/22/01	Surface	70.0
Kanapou	75592708	02/28/01	Surface	29.0
Kanapou	75592712	02/05/01	Surface	53.0
Kanapou	75592717	12/27/00	Surface	264.0
Kanapou	75592718	12/29/00	Surface	35.0
Kanapou	75602702	03/22/01	Surface	40.0
Kalapakea	75602769	01/08/02	Surface	3.0
Kanapou	75612718	11/30/00	Surface	15.0
Kanapou	75612723	05/24/00	Surface	20.0
Kanapou	75622713	03/28/01	Surface	1.0
Kanapou	75622714	04/04/01	Surface	40.0
Kanapou	75622715	04/04/01	Surface	15.0
Kanapou	75622719	08/23/00	Surface	5.0
Kanapou	75632720	08/28/00	Surface	10.0
Kanapou	75632721	08/08/00	Surface	10.0
Kanapou	75632722	08/10/00	Surface	5.0
Kanapou	75642718	02/22/01	Surface	1,200.0
Kanapou	75642721	09/06/00	Surface	10.0
Kanapou	75652722	08/28/00	Surface	2.0
Kanapou	75702720	08/31/00	Surface	20.0
Kanapou	75712720	08/17/00	Surface	335.0
Kanapou	75722719	09/11/00	Surface	10.0

---

# Supplement F: Quality Control Inspection Summary

---

Quality Control Summary  
UXO Tier Two QC Inspections  
Island Wide QC Summary

Work Area	GMU	Lot ID Number	Inspection Type	Inspection Results	Inspection Date	Lot Size	Sample Size
Base Camp	74152701	7606	Tier Two	Satisfactory	11/14/01	100	32
Base Camp	74152702	7620	Tier Two	Satisfactory	11/19/01	100	32
Base Camp	74162700	7003	Tier Two	Satisfactory	05/27/99	Partial GMU	Partial GMU
Base Camp	74162701	7003	Tier Two	Satisfactory	05/27/99	Partial GMU	Partial GMU
Base Camp	74162701	7274	Tier Two	Satisfactory	11/02/00	Partial GMU	Partial GMU
Base Camp	74162701	7276	Tier Two	Satisfactory	05/27/99	7	7
Base Camp	74162701	7618	Tier Two	Satisfactory	11/19/01	100	32
Base Camp	74162702	7003	Tier Two	Satisfactory	05/27/99	Partial GMU	Partial GMU
Base Camp	74162702	7277	Tier Two	Satisfactory	06/01/99	Partial GMU	Partial GMU
Base Camp	74162702	7619	Tier Two	Satisfactory	11/20/01	100	32
Base Camp	74172697	8276	Tier Two	Satisfactory	02/23/04	100	32
Base Camp	74172698	7503	Tier Two	Satisfactory	08/29/01	100	14
Base Camp	74172699	7279	Tier Two	Satisfactory	09/20/00	6	6
Base Camp	74172699	8252	Tier Two	Satisfactory	02/04/04	100	32
Base Camp	74172700	7003	Tier Two	Satisfactory	05/27/99	Partial GMU	Partial GMU
Base Camp	74172700	7279	Tier Two	Satisfactory	09/20/00	6	6
Base Camp	74172700	8275	Tier Two	Satisfactory	02/18/04	100	12
Base Camp	74172701	7003	Tier Two	Satisfactory	05/27/99	Partial GMU	Partial GMU
Base Camp	74172701	7163	Tier Two	Satisfactory	09/07/00	107	80
Base Camp	74172701	7597	Tier Two	Satisfactory	11/14/01	100	12
Base Camp	74172702	7163	Tier Two	Satisfactory	09/07/00	107	80
Base Camp	74172702	7786	Tier Two	Satisfactory	11/12/02	100	12
Base Camp	74182697	8277	Tier Two	Satisfactory	02/24/04	100	32
Base Camp	74182698	7166	Tier Two	Satisfactory	09/14/00	86	86
Base Camp	74182698	8169	Tier Two	Satisfactory	03/26/04	100	12
Base Camp	74182699	7166	Tier Two	Satisfactory	09/14/00	86	86
Base Camp	74182699	7279	Tier Two	Satisfactory	09/20/00	6	6
Base Camp	74182699	8170	Tier Two	Satisfactory	01/14/04	100	32
Base Camp	74182700	8278	Tier Two	Satisfactory	02/26/04	100	32
Base Camp	74182701	7163	Tier Two	Satisfactory	09/07/00	107	80
Base Camp	74182701	8163	Tier Two	Satisfactory	12/16/03	100	32
Base Camp	74182702	7163	Tier Two	Satisfactory	09/07/00	107	80
Base Camp	74182702	7306	Tier Two	Satisfactory	06/15/01	100	32
Base Camp	74192697	8355	Tier Two	Satisfactory	03/13/04	100	12
Base Camp	74192698	7166	Tier Two	Satisfactory	09/14/00	86	86
Base Camp	74192698	8376	Tier Two	Satisfactory	04/01/04	100	12
Base Camp	74192699	7166	Tier Two	Satisfactory	09/14/00	86	86
Base Camp	74192699	8171	Tier Two	Satisfactory	03/30/04	100	12
Hakioawa	75302770	7637	Tier Two	Satisfactory	01/10/02	100	12
Hakioawa	75302771	7726	Tier Two	Satisfactory	06/19/02	100	12
Hakioawa	75302772	7717	Tier Two	Satisfactory	06/06/02	100	12
Hakioawa	75302773	7813	Tier Two	Satisfactory	06/24/03	100	12
Hakioawa	75302774	7600	Tier Two	Satisfactory	11/06/01	100	12
Hakioawa	75302775	8066	Tier Two	Satisfactory	10/29/03	100	12
Hakioawa	75312770	7713	Tier Two	Satisfactory	06/10/02	100	12
Hakioawa	75312771	7590	Tier Two	Satisfactory	10/16/01	100	12

Quality Control Summary  
UXO Tier Two QC Inspections  
Island Wide QC Summary

Work Area	GMU	Lot ID Number	Inspection Type	Inspection Results	Inspection Date	Lot Size	Sample Size
Hakioawa	75312772	7714	Tier Two	Satisfactory	06/06/02	100	12
Hakioawa	75312773	7733	Tier Two	Satisfactory	07/29/02	100	12
Hakioawa	75312774	7664	Tier Two	Satisfactory	03/25/02	100	32
Hakioawa	75312775	8067	Tier Two	Satisfactory	10/29/03	100	12
Hakioawa	75312776	8077	Tier Two	Satisfactory	09/17/03	100	12
Hakioawa	75312777	8061	Tier Two	Satisfactory	09/10/03	100	12
Hakioawa	75312778	8075	Tier Two	Satisfactory	09/24/03	100	12
Hakioawa	75312779	8058	Tier Two	Satisfactory	09/10/03	100	12
Hakioawa	75312780	8056	Tier Two	Satisfactory	10/30/03	100	12
Hakioawa	75312781	8054	Tier Two	Satisfactory	11/05/03	100	12
Hakioawa	75322770	7670	Tier Two	Satisfactory	03/11/02	100	32
Hakioawa	75322771	7663	Tier Two	Satisfactory	03/11/02	100	12
Hakioawa	75322772	7678	Tier Two	Satisfactory	06/19/02	100	12
Hakioawa	75322773	7731	Tier Two	Satisfactory	07/29/02	100	12
Hakioawa	75322774	7700	Tier Two	Satisfactory	06/06/02	100	12
Hakioawa	75322775	8068	Tier Two	Satisfactory	10/30/03	100	12
Hakioawa	75322776	8064	Tier Two	Satisfactory	10/30/03	100	12
Hakioawa	75322777	8060	Tier Two	Satisfactory	09/10/03	100	12
Hakioawa	75322778	8062	Tier Two	Satisfactory	09/10/03	100	12
Hakioawa	75322779	8059	Tier Two	Satisfactory	09/10/03	100	12
Hakioawa	75322780	8057	Tier Two	Satisfactory	10/30/03	100	12
Hakioawa	75322781	8055	Tier Two	Satisfactory	11/05/03	100	12
Hakioawa	75332770	7481	Tier Two	Satisfactory	10/16/01	100	12
Hakioawa	75332771	7642	Tier Two	Satisfactory	03/11/02	100	12
Hakioawa	75332772	7699	Tier Two	Satisfactory	06/06/02	100	12
Hakioawa	75332781	8125	Tier Two	Satisfactory	11/11/03	3	1
Hakioawa	75332782	8125	Tier Two	Satisfactory	11/11/03	3	1
Hakioawa	75332783	8125	Tier Two	Satisfactory	11/11/03	3	1
Hakioawa	75342770	7716	Tier Two	Satisfactory	06/10/02	100	12
Hakioawa	75342771	7638	Tier Two	Satisfactory	07/29/02	100	12
Hakioawa	75342772	7732	Tier Two	Satisfactory	07/29/02	100	12
Hakioawa	75342783	8125	Tier Two	Satisfactory	11/11/03	3	1
Hakioawa	75352783	8125	Tier Two	Satisfactory	11/11/03	3	1
Hakioawa	75352784	8125	Tier Two	Satisfactory	11/11/03	3	1
Hakioawa	75362783	8125	Tier Two	Satisfactory	11/11/03	3	1
Hakioawa	75362784	8125	Tier Two	Satisfactory	11/11/03	3	1
Hakioawa	75372784	8125	Tier Two	Satisfactory	11/11/03	3	1
Hakioawa	75382783	8125	Tier Two	Satisfactory	11/11/03	3	1
Hakioawa	75382784	8125	Tier Two	Satisfactory	11/11/03	3	1
Hakioawa	75392783	8125	Tier Two	Satisfactory	11/11/03	3	1
Hakioawa	75392784	8125	Tier Two	Satisfactory	11/11/03	3	1
Hakioawa	75402766	8078	Tier Two	Satisfactory	01/17/03	3	1
Hakioawa	75402767	8078	Tier Two	Satisfactory	01/17/03	3	1
Hakioawa	75402768	8078	Tier Two	Satisfactory	01/17/03	3	1
Hakioawa	75402769	8078	Tier Two	Satisfactory	01/17/03	3	1
Hakioawa	75402770	8078	Tier Two	Satisfactory	01/17/03	3	1

Quality Control Summary  
UXO Tier Two QC Inspections  
Island Wide QC Summary

Work Area	GMU	Lot ID Number	Inspection Type	Inspection Results	Inspection Date	Lot Size	Sample Size
Hakioawa	75402771	8078	Tier Two	Satisfactory	01/17/03	3	1
Hakioawa	75402772	8078	Tier Two	Satisfactory	01/17/03	3	1
Hakioawa	75402784	8125	Tier Two	Satisfactory	11/11/03	3	1
Hakioawa	75402785	8125	Tier Two	Satisfactory	11/11/03	3	1
Hakioawa	75412768	8078	Tier Two	Satisfactory	01/17/03	3	1
Hakioawa	75412769	8078	Tier Two	Satisfactory	01/17/03	3	1
Hakioawa	75412770	8078	Tier Two	Satisfactory	01/17/03	3	1
Hakioawa	75412772	8078	Tier Two	Satisfactory	01/17/03	3	1
Hakioawa	75412773	8078	Tier Two	Satisfactory	01/17/03	3	1
Hakioawa	75412774	8078	Tier Two	Satisfactory	01/17/03	3	1
Hakioawa	75412785	8125	Tier Two	Satisfactory	11/11/03	3	1
Hakioawa	75422774	8078	Tier Two	Satisfactory	01/17/03	3	1
Hakioawa	75422775	8078	Tier Two	Satisfactory	01/17/03	3	1
Hakioawa	75422776	8078	Tier Two	Satisfactory	01/17/03	3	1
Hakioawa	75422777	8078	Tier Two	Satisfactory	01/17/03	3	1
Hakioawa	75422785	8125	Tier Two	Satisfactory	11/11/03	3	1
Hakioawa	75422786	8125	Tier Two	Satisfactory	11/11/03	3	1
Hakioawa	75432777	8078	Tier Two	Satisfactory	01/17/03	3	1
Hakioawa	75432778	8078	Tier Two	Satisfactory	01/17/03	3	1
Hakioawa	75432779	8078	Tier Two	Satisfactory	01/17/03	3	1
Hakioawa	75432786	8125	Tier Two	Satisfactory	11/11/03	3	1
Hakioawa	75442779	8078	Tier Two	Satisfactory	01/17/03	3	1
Hakioawa	75442780	8078	Tier Two	Satisfactory	01/17/03	3	1
Hakioawa	75442781	8078	Tier Two	Satisfactory	01/17/03	3	1
Hakioawa	75442782	8078	Tier Two	Satisfactory	01/17/03	3	1
Hakioawa	75442786	8125	Tier Two	Satisfactory	11/11/03	3	1
Hakioawa	75452780	8078	Tier Two	Satisfactory	01/17/03	3	1
Hakioawa	75452781	8078	Tier Two	Satisfactory	01/17/03	3	1
Hakioawa	75452782	8069	Tier Two	Satisfactory	09/17/03	100	12
Hakioawa	75452783	8071	Tier Two	Satisfactory	11/04/03	100	12
Hakioawa	75452784	8076	Tier Two	Satisfactory	11/04/03	100	12
Hakioawa	75452786	8125	Tier Two	Satisfactory	11/11/03	3	1
Hakioawa	75452787	8125	Tier Two	Satisfactory	11/11/03	3	1
Hakioawa	75462783	8070	Tier Two	Satisfactory	09/17/03	100	12
Hakioawa	75462784	8072	Tier Two	Satisfactory	09/17/03	100	12
Hakioawa	75462785	8078	Tier Two	Satisfactory	01/17/03	3	1
Hakioawa	75462787	7506	Tier Two	Satisfactory	10/04/01	100	12
Hakioawa	75462788	7507	Tier Two	Satisfactory	10/02/01	100	12
Hakioawa	75462788	7507-2	Tier Two	Satisfactory	11/15/01	Partial GMU	1
Hakioawa	75462789	7508	Tier Two	Satisfactory	10/03/01	100	12
Hakioawa	75462790	7532	Tier Two	Satisfactory	09/10/01	100	12
Hakioawa	75462791	7533	Tier Two	Satisfactory	09/10/01	100	12
Hakioawa	75462792	7539	Tier Two	Satisfactory	09/27/01	100	12
Hakioawa	75462793	7537	Tier Two	Satisfactory	09/04/01	Partial GMU	Partial GMU
Hakioawa	75472785	8078	Tier Two	Satisfactory	01/17/03	3	1
Hakioawa	75472786	8078	Tier Two	Satisfactory	01/17/03	3	1



Quality Control Summary  
UXO Tier Two QC Inspections  
Island Wide QC Summary

Work Area	GMU	Lot ID Number	Inspection Type	Inspection Results	Inspection Date	Lot Size	Sample Size
Hakioawa	75472787	7509	Tier Two	Satisfactory	09/27/01	100	12
Hakioawa	75472788	7505	Tier Two	Satisfactory	10/01/01	100	12
Hakioawa	75472789	7504	Tier Two	Satisfactory	10/01/01	100	12
Hakioawa	75472790	7535	Tier Two	Satisfactory	09/04/01	100	12
Hakioawa	75472791	7534	Tier Two	Satisfactory	09/04/01	100	12
Hakioawa	75472792	7538	Tier Two	Satisfactory	09/04/01	100	12
Hakioawa	75472793	7599	Tier Two	Satisfactory	09/27/01	100	12
Hakioawa	75482786	7542	Tier Two	Satisfactory	08/30/01	100	12
Hakioawa	75482787	7510	Tier Two	Satisfactory	08/28/01	100	12
Hakioawa	75482788	7511	Tier Two	Satisfactory	09/24/01	100	12
Hakioawa	75482789	7512	Tier Two	Satisfactory	09/24/01	100	12
Hakioawa	75482790	7531	Tier Two	Satisfactory	09/20/01	100	12
Hakioawa	75482791	7530	Tier Two	Satisfactory	09/27/01	100	12
Hakioawa	75482792	7529	Tier Two	Satisfactory	08/27/01	100	Partial GMU
Hakioawa	75492786	7543	Tier Two	Satisfactory	08/30/01	100	12
Hakioawa	75492787	7514	Tier Two	Satisfactory	08/29/01	100	12
Hakioawa	75492788	7515	Tier Two	Satisfactory	09/24/01	100	12
Hakioawa	75492789	7513	Tier Two	Satisfactory	10/04/01	100	12
Hakioawa	75492790	7528	Tier Two	Satisfactory	08/28/01	100	12
Hakioawa	75492791	7536	Tier Two	Satisfactory	08/28/01	100	12
Hakioawa	75502787	7520	Tier Two	Satisfactory	08/29/01	100	12
Hakioawa	75502788	7521	Tier Two	Satisfactory	10/10/01	100	12
Hakioawa	75502789	7522	Tier Two	Satisfactory	09/25/01	100	12
Hakioawa	75502790	8279	Tier Two	Satisfactory	02/19/04	100	12
Hakioawa	75512787	7516	Tier Two	Satisfactory	09/26/01	100	12
Hakioawa	75512788	7526	Tier Two	Satisfactory	09/25/01	100	12
Hakioawa	75512789	7523	Tier Two	Satisfactory	09/25/01	100	12
Hakioawa	75522787	7519	Tier Two	Satisfactory	09/26/01	100	12
Hakioawa	75522788	7524	Tier Two	Satisfactory	08/27/01	100	100
Hakioawa	75522789	7525	Tier Two	Satisfactory	09/25/01	100	12
Hakioawa	75532787	7517	Tier Two	Satisfactory	08/27/01	100	Partial GMU
Hakioawa	75532788	7518	Tier Two	Satisfactory	08/23/01	100	Partial GMU
Honokanaia	74182692	8220	Tier Two	Satisfactory	02/04/04	100	32
Honokanaia	74182693	8212	Tier Two	Satisfactory	02/04/04	100	32
Honokanaia	74182694	8214	Tier Two	Satisfactory	02/11/04	100	32
Honokanaia	74192690	8216	Tier Two	Satisfactory	02/03/04	100	32
Honokanaia	74192691	8219	Tier Two	Satisfactory	02/04/04	100	32
Honokanaia	74192692	8213	Tier Two	Satisfactory	02/18/04	100	32
Honokanaia	74202690	8174	Tier Two	Satisfactory	12/15/03	Partial GMU	Partial GMU
Honokanaia	74202690	8211	Tier Two	Satisfactory	02/04/04	100	32
Honokanaia	74202691	8218	Tier Two	Satisfactory	02/04/04	100	32
Honokanaia	74212690	8217	Tier Two	Satisfactory	02/04/04	100	32
Honokanaia	74212691	8215	Tier Two	Satisfactory	02/04/04	100	32
Honokoa	74132703	8165	Tier Two	Satisfactory	12/19/03	7	3
Honokoa	74132704	8165	Tier Two	Satisfactory	12/19/03	7	3
Honokoa	74132704	8166	Tier Two	Satisfactory	12/15/03	Partial GMU	Partial GMU

Quality Control Summary  
UXO Tier Two QC Inspections  
Island Wide QC Summary

Work Area	GMU	Lot ID Number	Inspection Type	Inspection Results	Inspection Date	Lot Size	Sample Size
Honokoa	74132706	8165	Tier Two	Satisfactory	12/19/03	7	3
Honokoa	74142702	8165	Tier Two	Satisfactory	12/19/03	7	3
Honokoa	74142703	8165	Tier Two	Satisfactory	12/19/03	7	3
Honokoa	74142704	8165	Tier Two	Satisfactory	12/19/03	7	3
Honokoa	74142705	8165	Tier Two	Satisfactory	12/19/03	7	3
Honokoa	74142706	8165	Tier Two	Satisfactory	12/19/03	7	3
K-1 Road	74162695	7001	Tier Two	Satisfactory	01/03/00	100	12
K-1 Road	74162696	8177	Tier Two	Satisfactory	12/17/03	100	32
K-1 Road	74172695	7002	Tier Two	Satisfactory	01/25/00	100	12
K-1 Road	74172696	7064	Tier Two	Satisfactory	08/22/00	80	32
K-1 Road	74172696	8186	Tier Two	Satisfactory	02/04/04	100	32
K-1 Road	74182695	7064	Tier Two	Satisfactory	08/22/00	80	32
K-1 Road	74182695	7066	Tier Two	Satisfactory	04/10/00	100	32
K-1 Road	74182696	7064	Tier Two	Satisfactory	08/22/00	80	32
K-1 Road	74182696	8354	Tier Two	Satisfactory	03/16/04	100	12
K-1 Road	74192695	7064	Tier Two	Satisfactory	08/22/00	80	32
K-1 Road	74192695	7067	Tier Two	Satisfactory	03/30/00	100	32
K-1 Road	74192696	8172	Tier Two	Satisfactory	12/22/03	100	32
K-1 Road	74202695	7004	Tier Two	Satisfactory	03/23/00	100	32
K-1 Road	74202695	7064	Tier Two	Satisfactory	08/22/00	80	32
K-1 Road	74202696	7064	Tier Two	Satisfactory	08/22/00	80	32
K-1 Road	74202696	8323	Tier Two	Satisfactory	03/09/04	100	12
K-1 Road	74212695	7064	Tier Two	Satisfactory	08/22/00	80	32
K-1 Road	74212695	7267	Tier Two	Satisfactory	03/23/00	100	32
K-1 Road	74212696	7064	Tier Two	Satisfactory	08/22/00	80	32
K-1 Road	74212696	8322	Tier Two	Satisfactory	03/05/04	100	12
K-1 Road	74222695	7064	Tier Two	Satisfactory	08/22/00	80	32
K-1 Road	74222695	7068	Tier Two	Satisfactory	04/19/00	200	80
K-1 Road	74222696	7064	Tier Two	Satisfactory	08/22/00	80	32
K-1 Road	74222696	8321	Tier Two	Satisfactory	03/09/04	100	12
K-1 Road	74232695	7064	Tier Two	Satisfactory	08/22/00	80	32
K-1 Road	74232695	7068	Tier Two	Satisfactory	04/19/00	200	80
K-1 Road	74232696	7007	Tier Two	Satisfactory	09/15/99	31	14
K-1 Road	74232696	7064	Tier Two	Satisfactory	08/22/00	80	32
K-1 Road	74232696	8346	Tier Two	Satisfactory	03/05/04	100	12
K-1 Road	74242695	7064	Tier Two	Satisfactory	08/22/00	80	32
K-1 Road	74242695	7084	Tier Two	Satisfactory	06/14/00	100	32
K-1 Road	74242696	7064	Tier Two	Satisfactory	08/22/00	80	32
K-1 Road	74242696	8320	Tier Two	Satisfactory	03/13/04	100	12
K-1 Road	74252695	7064	Tier Two	Satisfactory	08/22/00	80	32
K-1 Road	74252695	7081	Tier Two	Satisfactory	06/08/00	200	80
K-1 Road	74252696	7064	Tier Two	Satisfactory	08/22/00	80	32
K-1 Road	74252696	8352	Tier Two	Satisfactory	03/05/04	100	12
K-1 Road	74262694	7141	Tier Two	Satisfactory	08/18/00	100	17
K-1 Road	74262695	7081	Tier Two	Satisfactory	06/08/00	200	80
K-1 Road	74262696	7064	Tier Two	Satisfactory	08/22/00	80	32

Quality Control Summary  
UXO Tier Two QC Inspections  
Island Wide QC Summary

Work Area	GMU	Lot ID Number	Inspection Type	Inspection Results	Inspection Date	Lot Size	Sample Size
K-1 Road	74262696	8176	Tier Two	Satisfactory	12/10/03	100	32
K-1 Road	74262697	7006	Tier Two	Satisfactory	08/22/00	256	32
K-1 Road	74262697	7064	Tier Two	Satisfactory	08/22/00	80	32
K-1 Road	74262697	8319	Tier Two	Satisfactory	03/09/04	100	12
K-1 Road	74272696	8271	Tier Two	Satisfactory	02/23/04	100	12
K-1 Road	74272697	7006	Tier Two	Satisfactory	08/22/00	256	32
K-1 Road	74272697	8347	Tier Two	Satisfactory	03/05/04	100	12
K-1 Road	74272698	7006	Tier Two	Satisfactory	08/22/00	256	32
K-1 Road	74272698	8318	Tier Two	Satisfactory	02/24/04	100	12
K-1 Road	74282698	7006	Tier Two	Satisfactory	08/22/00	256	32
K-1 Road	74282698	8348	Tier Two	Satisfactory	03/11/04	100	12
K-1 Road	74282699	7006	Tier Two	Satisfactory	08/22/00	256	32
K-1 Road	74282699	8317	Tier Two	Satisfactory	03/13/04	100	12
K-1 Road	74282700	7006	Tier Two	Satisfactory	08/22/00	256	32
K-1 Road	74282700	7145	Tier Two	Satisfactory	08/22/00	100	18
K-1 Road	74292699	7006	Tier Two	Satisfactory	08/22/00	256	32
K-1 Road	74292699	8349	Tier Two	Satisfactory	03/09/04	100	12
K-1 Road	74292700	7006	Tier Two	Satisfactory	08/22/00	256	32
K-1 Road	74292700	8316	Tier Two	Satisfactory	03/13/04	100	12
K-1 Road	74302700	7006	Tier Two	Satisfactory	08/22/00	256	32
K-1 Road	74302700	8315	Tier Two	Satisfactory	03/13/04	100	12
K-1 Road	74302701	7006	Tier Two	Satisfactory	08/22/00	256	32
K-1 Road	74302701	7264	Tier Two	Satisfactory	11/29/00	200	32
K-1 Road	74312700	7006	Tier Two	Satisfactory	08/22/00	256	32
K-1 Road	74312700	8314	Tier Two	Satisfactory	03/09/04	100	12
K-1 Road	74312701	7006	Tier Two	Satisfactory	08/22/00	256	32
K-1 Road	74312701	8313	Tier Two	Satisfactory	03/13/04	100	12
K-1 Road	74322701	7006	Tier Two	Satisfactory	08/22/00	256	32
K-1 Road	74322701	8312	Tier Two	Satisfactory	02/24/04	100	12
K-1 Road	74332701	7006	Tier Two	Satisfactory	08/22/00	256	32
K-1 Road	74332701	7264	Tier Two	Satisfactory	11/29/00	200	32
K-1 Road	74332702	7006	Tier Two	Satisfactory	08/22/00	256	32
K-1 Road	74332702	8311	Tier Two	Satisfactory	03/08/04	100	12
K-1 Road	74342700	7139	Tier Two	Satisfactory	08/18/00	300	32
K-1 Road	74342701	7273	Tier Two	Satisfactory	12/27/00	200	80
K-1 Road	74342702	7006	Tier Two	Satisfactory	08/22/00	256	32
K-1 Road	74342702	8187	Tier Two	Satisfactory	02/04/04	100	32
K-1 Road	74342702	8310	Tier Two	Satisfactory	03/08/04	100	12
K-1 Road	74342702	8387	Tier Two	Satisfactory	03/26/04	100	12
K-1 Road	74352700	7273	Tier Two	Satisfactory	12/27/00	200	80
K-1 Road	74352701	7139	Tier Two	Satisfactory	08/18/00	300	32
K-1 Road	74352702	7006	Tier Two	Satisfactory	08/22/00	256	32
K-1 Road	74352702	7139	Tier Two	Satisfactory	08/18/00	300	32
K-1 Road	74352703	7006	Tier Two	Satisfactory	08/22/00	256	32
K-1 Road	74352703	8156	Tier Two	Satisfactory	11/24/03	100	32
K-1 Road	74352703	8309	Tier Two	Satisfactory	03/08/04	100	12

Quality Control Summary  
UXO Tier Two QC Inspections  
Island Wide QC Summary

Work Area	GMU	Lot ID Number	Inspection Type	Inspection Results	Inspection Date	Lot Size	Sample Size
K-1 Road	74352704	7272	Tier Two	Satisfactory	12/21/00	7	7
K-1 Road	74352704	8308	Tier Two	Satisfactory	02/23/04	100	12
K-1 Road	74362700	7263	Tier Two	Satisfactory	11/29/00	100	80
K-1 Road	74362700	7309	Tier Two	Satisfactory	02/21/01	80	64
K-1 Road	74362701	7138	Tier Two	Satisfactory	08/18/00	300	32
K-1 Road	74362702	7138	Tier Two	Satisfactory	08/18/00	300	32
K-1 Road	74362703	7006	Tier Two	Satisfactory	08/22/00	256	32
K-1 Road	74362703	7092	Tier Two	Satisfactory	07/05/00	3	3
K-1 Road	74362703	7138	Tier Two	Satisfactory	08/18/00	300	32
K-1 Road	74362704	7006	Tier Two	Satisfactory	08/22/00	256	32
K-1 Road	74362704	7092	Tier Two	Satisfactory	07/05/00	3	3
K-1 Road	74362704	8307	Tier Two	Satisfactory	03/08/04	100	12
K-1 Road	74372700	7262	Tier Two	Satisfactory	11/29/00	300	32
K-1 Road	74372700	7304	Tier Two	Satisfactory	02/20/01	100	Partial GMU
K-1 Road	74372701	7262	Tier Two	Satisfactory	11/29/00	300	32
K-1 Road	74372702	7262	Tier Two	Satisfactory	11/29/00	300	32
K-1 Road	74372704	7006	Tier Two	Satisfactory	08/22/00	256	32
K-1 Road	74372704	8306	Tier Two	Satisfactory	03/08/04	100	12
K-1 Road	74372705	7006	Tier Two	Satisfactory	08/22/00	256	32
K-1 Road	74372705	8305	Tier Two	Satisfactory	03/08/04	100	12
K-1 Road	74372706	7006	Tier Two	Satisfactory	08/22/00	256	32
K-1 Road	74372706	8304	Tier Two	Satisfactory	03/08/04	100	12
K-1 Road	74382706	7006	Tier Two	Satisfactory	08/22/00	256	32
K-1 Road	74382706	8303	Tier Two	Satisfactory	03/08/04	100	12
K-1 Road	74382707	7006	Tier Two	Satisfactory	08/22/00	256	32
K-1 Road	74382707	8302	Tier Two	Satisfactory	03/08/04	100	12
K-1 Road	74392707	7006	Tier Two	Satisfactory	08/22/00	256	32
K-1 Road	74392707	8301	Tier Two	Satisfactory	03/08/04	100	12
K-1 Road	74392708	7006	Tier Two	Satisfactory	08/22/00	256	32
K-1 Road	74392708	8300	Tier Two	Satisfactory	03/08/04	100	12
K-1 Road	74392709	7006	Tier Two	Satisfactory	08/22/00	256	32
K-1 Road	74392709	8299	Tier Two	Satisfactory	02/26/04	100	12
K-1 Road	74402709	7006	Tier Two	Satisfactory	08/22/00	256	32
K-1 Road	74402709	8298	Tier Two	Satisfactory	02/26/04	100	12
K-1 Road	74402710	7006	Tier Two	Satisfactory	08/22/00	256	32
K-1 Road	74402710	8297	Tier Two	Satisfactory	02/24/04	100	12
K-1 Road	74412710	7006	Tier Two	Satisfactory	08/22/00	256	32
K-1 Road	74412710	7346	Tier Two	Satisfactory	03/19/01	100	80
K-1 Road	74412711	7006	Tier Two	Satisfactory	08/22/00	256	32
K-1 Road	74412711	8296	Tier Two	Satisfactory	02/24/04	100	12
K-1 Road	74412712	7006	Tier Two	Satisfactory	08/22/00	256	32
K-1 Road	74412712	8295	Tier Two	Satisfactory	02/24/04	100	12
K-1 Road	74422712	7006	Tier Two	Satisfactory	08/22/00	256	32
K-1 Road	74422712	8294	Tier Two	Satisfactory	02/24/04	100	12
K-1 Road	74422713	7006	Tier Two	Satisfactory	08/22/00	256	32
K-1 Road	74422713	8293	Tier Two	Satisfactory	02/24/04	100	12

Quality Control Summary  
UXO Tier Two QC Inspections  
Island Wide QC Summary

Work Area	GMU	Lot ID Number	Inspection Type	Inspection Results	Inspection Date	Lot Size	Sample Size
K-1 Road	74432713	7006	Tier Two	Satisfactory	08/22/00	256	32
K-1 Road	74432713	8292	Tier Two	Satisfactory	02/23/04	100	12
K-1 Road	74432714	7006	Tier Two	Satisfactory	08/22/00	256	32
K-1 Road	74432714	8291	Tier Two	Satisfactory	02/23/04	100	12
K-1 Road	74442713	7006	Tier Two	Satisfactory	08/22/00	256	32
K-1 Road	74442713	8272	Tier Two	Satisfactory	02/23/04	100	12
K-1 Road	74442714	7006	Tier Two	Satisfactory	08/22/00	256	32
K-1 Road	74442714	8290	Tier Two	Satisfactory	02/23/04	100	12
K-1 Road	74442715	7006	Tier Two	Satisfactory	08/22/00	256	32
K-1 Road	74442715	8289	Tier Two	Satisfactory	02/23/04	100	12
K-1 Road	74452715	7006	Tier Two	Satisfactory	08/22/00	256	32
K-1 Road	74452715	8273	Tier Two	Satisfactory	02/23/04	100	12
K-1 Road	74452716	7006	Tier Two	Satisfactory	08/22/00	256	32
K-1 Road	74452716	8288	Tier Two	Satisfactory	02/23/04	100	12
K-1 Road	74452717	7006	Tier Two	Satisfactory	08/22/00	256	32
K-1 Road	74452717	7006	Tier Two	Satisfactory	08/22/00	256	32
K-1 Road	74452717	8287	Tier Two	Satisfactory	02/23/04	100	12
K-1 Road	74462716	7006	Tier Two	Satisfactory	08/22/00	256	32
K-1 Road	74462716	8334	Tier Two	Satisfactory	02/24/04	100	12
K-1 Road	74462717	7006	Tier Two	Satisfactory	08/22/00	256	32
K-1 Road	74462717	8285	Tier Two	Satisfactory	02/23/04	100	12
K-1 Road	74462718	7006	Tier Two	Satisfactory	08/22/00	256	32
K-1 Road	74462718	8286	Tier Two	Satisfactory	02/23/04	100	12
K-1 Road	74472718	7006	Tier Two	Satisfactory	08/22/00	256	32
K-1 Road	74472718	8284	Tier Two	Satisfactory	02/23/04	100	12
K-1 Road	74482718	7006	Tier Two	Satisfactory	08/22/00	256	32
K-1 Road	74482718	7012	Tier Two	Satisfactory	10/12/00	208	37
K-1 Road	74482718	8283	Tier Two	Satisfactory	02/24/04	100	12
K-1 Road	74482719	7012	Tier Two	Satisfactory	10/12/00	208	37
K-1 Road	74482719	8282	Tier Two	Satisfactory	02/23/04	100	12
K-1 Road	74492718	7012	Tier Two	Satisfactory	10/12/00	208	37
K-1 Road	74492718	8328	Tier Two	Satisfactory	03/09/04	100	12
K-1 Road	74492719	7012	Tier Two	Satisfactory	10/12/00	208	37
K-1 Road	74492719	8329	Tier Two	Satisfactory	03/09/04	100	12
K-1 Road	74492720	7012	Tier Two	Satisfactory	10/12/00	208	37
K-1 Road	74492720	8330	Tier Two	Satisfactory	03/09/04	100	12
K-1 Road	74502720	7012	Tier Two	Satisfactory	10/12/00	208	37
K-1 Road	74502720	8331	Tier Two	Satisfactory	03/09/04	100	12
K-1 Road	74512720	7012	Tier Two	Satisfactory	10/12/00	208	37
K-1 Road	74512720	8332	Tier Two	Satisfactory	03/09/04	100	12
K-1 Road	74512721	7012	Tier Two	Satisfactory	10/12/00	208	37
K-1 Road	74512721	8255	Tier Two	Satisfactory	02/17/04	100	12
K-1 Road	74522721	7012	Tier Two	Satisfactory	10/12/00	208	37
K-1 Road	74522721	8333	Tier Two	Satisfactory	03/09/04	100	12
K-1 Road	74532721	7012	Tier Two	Satisfactory	10/12/00	208	37
K-1 Road	74532721	8256	Tier Two	Satisfactory	02/17/04	100	12

Quality Control Summary  
UXO Tier Two QC Inspections  
Island Wide QC Summary

Work Area	GMU	Lot ID Number	Inspection Type	Inspection Results	Inspection Date	Lot Size	Sample Size
K-1 Road	74542721	7012	Tier Two	Satisfactory	10/12/00	208	37
K-1 Road	74542721	8343	Tier Two	Satisfactory	02/17/04	100	12
K-1 Road	74542722	7012	Tier Two	Satisfactory	10/12/00	208	37
K-1 Road	74542722	8257	Tier Two	Satisfactory	02/17/04	100	12
K-1 Road	74552721	7012	Tier Two	Satisfactory	10/12/00	208	37
K-1 Road	74552721	8258	Tier Two	Satisfactory	02/17/04	100	12
K-1 Road	74552722	7012	Tier Two	Satisfactory	10/12/00	208	37
K-1 Road	74552722	7320	Tier Two	Satisfactory	03/27/01	100	32
K-1 Road	74562721	7012	Tier Two	Satisfactory	10/12/00	208	37
K-1 Road	74562721	8226	Tier Two	Satisfactory	02/24/04	100	12
K-1 Road	74562722	7012	Tier Two	Satisfactory	10/12/00	208	37
K-1 Road	74562722	8229	Tier Two	Satisfactory	02/17/04	100	12
K-1 Road	74572719	7265	Tier Two	Satisfactory	12/22/00	200	80
K-1 Road	74572719	8388	Tier Two	Satisfactory	04/01/04	100	12
K-1 Road	74572720	7159	Tier Two	Satisfactory	03/15/00	100	32
K-1 Road	74572720	8389	Tier Two	Satisfactory	04/01/04	100	12
K-1 Road	74572721	7265	Tier Two	Satisfactory	12/22/00	200	80
K-1 Road	74572722	7012	Tier Two	Satisfactory	10/12/00	208	37
K-1 Road	74572722	8368	Tier Two	Satisfactory	03/18/04	100	12
K-1 Road	74582722	7012	Tier Two	Satisfactory	10/12/00	208	37
K-1 Road	74582722	8230	Tier Two	Satisfactory	02/17/04	100	12
K-1 Road	74592722	7012	Tier Two	Satisfactory	10/12/00	208	37
K-1 Road	74592722	7076	Tier Two	Satisfactory	08/31/00	200	80
K-1 Road	74592723	7012	Tier Two	Satisfactory	10/12/00	208	37
K-1 Road	74592723	7076	Tier Two	Satisfactory	08/31/00	200	80
K-1 Road	74592723	7302	Tier Two	Satisfactory	03/20/01	100	32
K-1 Road	74602722	7012	Tier Two	Satisfactory	10/12/00	208	37
K-1 Road	74602722	7157	Tier Two	Satisfactory	04/13/00	100	32
K-1 Road	74602723	7012	Tier Two	Satisfactory	10/12/00	208	37
K-1 Road	74602723	7158	Tier Two	Satisfactory	04/12/00	100	12
K-1 Road	74602724	7012	Tier Two	Satisfactory	10/12/00	208	37
K-1 Road	74602724	8259	Tier Two	Satisfactory	02/18/04	100	12
K-1 Road	74612724	7012	Tier Two	Satisfactory	10/12/00	208	37
K-1 Road	74612724	8231	Tier Two	Satisfactory	02/17/04	100	12
K-1 Road	74612725	7012	Tier Two	Satisfactory	10/12/00	208	37
K-1 Road	74612725	8232	Tier Two	Satisfactory	02/17/04	Partial GMU	Partial GMU
K-1 Road	74612728	7070	Tier Two	Satisfactory	05/16/00	200	80
K-1 Road	74622725	7012	Tier Two	Satisfactory	10/12/00	208	37
K-1 Road	74622725	8233	Tier Two	Satisfactory	02/17/04	100	12
K-1 Road	74622726	7012	Tier Two	Satisfactory	10/12/00	208	37
K-1 Road	74622726	8234	Tier Two	Satisfactory	02/17/04	100	12
K-1 Road	74622727	7012	Tier Two	Satisfactory	10/12/00	208	37
K-1 Road	74622727	7063	Tier Two	Satisfactory	04/04/00	100	32
K-1 Road	74622728	7250	Tier Two	Satisfactory	11/15/00	100	12
K-1 Road	74632727	7012	Tier Two	Satisfactory	10/12/00	208	37
K-1 Road	74632727	7275	Tier Two	Satisfactory	12/18/00	Partial GMU	Partial GMU

Quality Control Summary  
UXO Tier Two QC Inspections  
Island Wide QC Summary

Work Area	GMU	Lot ID Number	Inspection Type	Inspection Results	Inspection Date	Lot Size	Sample Size
K-1 Road	74632728	7269	Tier Two	Satisfactory	12/13/00	100	32
K-1 Road	74642727	7012	Tier Two	Satisfactory	10/12/00	208	37
K-1 Road	74642727	7271	Tier Two	Satisfactory	12/19/00	Partial GMU	Partial GMU
K-1 Road	74642728	7012	Tier Two	Satisfactory	10/12/00	208	37
K-1 Road	74642728	7278	Tier Two	Satisfactory	11/14/00	100	10
K-1 Road	74652727	7012	Tier Two	Satisfactory	10/12/00	208	37
K-1 Road	74652727	8175	Tier Two	Satisfactory	01/15/04	100	32
K-1 Road	74652728	7012	Tier Two	Satisfactory	10/12/00	208	37
K-1 Road	74652728	7069	Tier Two	Satisfactory	09/26/00	200	80
K-1 Road	74652728	7251	Tier Two	Satisfactory	11/15/00	100	12
K-1 Road	74662727	7012	Tier Two	Satisfactory	10/12/00	208	37
K-1 Road	74662727	8221	Tier Two	Satisfactory	02/13/04	100	12
K-1 Road	74662728	7012	Tier Two	Satisfactory	10/12/00	208	37
K-1 Road	74662728	7069	Tier Two	Satisfactory	09/26/00	200	80
K-1 Road	74662728	7144	Tier Two	Satisfactory	09/06/00	100	32
K-1 Road	74672727	7012	Tier Two	Satisfactory	10/12/00	208	37
K-1 Road	74672727	8222	Tier Two	Satisfactory	02/13/04	100	12
K-1 Road	74672728	7012	Tier Two	Satisfactory	10/12/00	208	37
K-1 Road	74672728	7164	Tier Two	Satisfactory	09/06/00	100	32
K-1 Road	74682726	7285	Tier Two	Satisfactory	01/18/01	39	39
K-1 Road	74682727	7012	Tier Two	Satisfactory	10/12/00	208	37
K-1 Road	74682727	8235	Tier Two	Satisfactory	02/17/04	100	12
K-1 Road	74682728	7012	Tier Two	Satisfactory	10/12/00	208	37
K-1 Road	74682728	8260	Tier Two	Satisfactory	02/19/04	100	12
K-1 Road	74692726	7281	Tier Two	Satisfactory	01/22/01	67	67
K-1 Road	74692727	7012	Tier Two	Satisfactory	10/12/00	208	37
K-1 Road	74692727	8207	Tier Two	Satisfactory	01/27/04	100	12
K-1 Road	74692728	7012	Tier Two	Satisfactory	10/12/00	208	37
K-1 Road	74692728	8236	Tier Two	Satisfactory	02/13/04	100	12
K-1 Road	74702727	7012	Tier Two	Satisfactory	10/12/00	208	37
K-1 Road	74702727	7121	Tier Two	Satisfactory	08/22/00	288	32
K-1 Road	74702727	8208	Tier Two	Satisfactory	02/13/04	100	12
K-1 Road	74702728	7012	Tier Two	Satisfactory	10/12/00	208	37
K-1 Road	74702728	7121	Tier Two	Satisfactory	08/22/00	288	32
K-1 Road	74702728	8223	Tier Two	Satisfactory	02/13/04	100	12
K-1 Road	74712727	7012	Tier Two	Satisfactory	10/12/00	208	37
K-1 Road	74712727	7121	Tier Two	Satisfactory	08/22/00	288	32
K-1 Road	74712727	7310	Tier Two	Satisfactory	03/27/01	12	12
K-1 Road	74712727	8227	Tier Two	Satisfactory	02/13/04	100	12
K-1 Road	74712728	7012	Tier Two	Satisfactory	10/12/00	208	37
K-1 Road	74712728	7121	Tier Two	Satisfactory	08/22/00	288	32
K-1 Road	74712728	8184	Tier Two	Satisfactory	01/27/04	100	32
K-1 Road	74722727	7012	Tier Two	Satisfactory	10/12/00	208	37
K-1 Road	74722727	7121	Tier Two	Satisfactory	08/22/00	288	32
K-1 Road	74722727	8209	Tier Two	Satisfactory	01/27/04	100	32
K-1 Road	74722728	7012	Tier Two	Satisfactory	10/12/00	208	37

Quality Control Summary  
UXO Tier Two QC Inspections  
Island Wide QC Summary

Work Area	GMU	Lot ID Number	Inspection Type	Inspection Results	Inspection Date	Lot Size	Sample Size
K-1 Road	74722728	7121	Tier Two	Satisfactory	08/22/00	288	32
K-1 Road	74722728	8237	Tier Two	Satisfactory	02/13/04	100	12
K-1 Road	74732728	7121	Tier Two	Satisfactory	08/22/00	288	32
K-1 Road	74732728	8210	Tier Two	Satisfactory	01/26/04	100	32
K-1 Road	74742728	7121	Tier Two	Satisfactory	08/22/00	288	32
K-1 Road	74742728	8238	Tier Two	Satisfactory	02/19/04	100	12
K-1 Road	74742729	7121	Tier Two	Satisfactory	08/22/00	288	32
K-1 Road	74742729	8185	Tier Two	Satisfactory	01/26/04	100	32
K-1 Road	74752728	7121	Tier Two	Satisfactory	08/22/00	288	32
K-1 Road	74752728	8228	Tier Two	Satisfactory	02/19/04	100	12
K-1 Road	74752729	7121	Tier Two	Satisfactory	08/22/00	288	32
K-1 Road	74752729	8239	Tier Two	Satisfactory	02/19/04	100	12
K-1 Road	74762728	7121	Tier Two	Satisfactory	08/22/00	288	32
K-1 Road	74762728	8151	Tier Two	Satisfactory	11/13/03	100	32
K-1 Road	74762729	7121	Tier Two	Satisfactory	08/22/00	288	32
K-1 Road	74762729	8261	Tier Two	Satisfactory	02/19/04	100	12
K-1 Road	74772729	7121	Tier Two	Satisfactory	08/22/00	288	32
K-1 Road	74772729	8274	Tier Two	Satisfactory	02/23/04	100	12
K-1 Road	74782729	7121	Tier Two	Satisfactory	08/22/00	288	32
K-1 Road	74782729	8240	Tier Two	Satisfactory	02/23/04	100	12
K-1 Road	74782729	8385	Tier Two	Satisfactory	03/26/04	100	12
K-1 Road	74782730	7121	Tier Two	Satisfactory	08/22/00	288	32
K-1 Road	74782730	7612	Tier Two	Satisfactory	12/26/01	100	Partial GMU
K-1 Road	74782730	8241	Tier Two	Satisfactory	02/23/04	100	12
K-1 Road	74792728	7121	Tier Two	Satisfactory	08/22/00	288	32
K-1 Road	74792728	8242	Tier Two	Satisfactory	02/13/04	100	12
K-1 Road	74792729	7121	Tier Two	Satisfactory	08/22/00	288	32
K-1 Road	74792729	8262	Tier Two	Satisfactory	02/13/04	100	12
K-1 Road	74802727	7121	Tier Two	Satisfactory	08/22/00	288	32
K-1 Road	74802727	8243	Tier Two	Satisfactory	02/13/04	100	12
K-1 Road	74802728	7121	Tier Two	Satisfactory	08/22/00	288	32
K-1 Road	74802728	7323	Tier Two	Satisfactory	03/20/01	100	32
K-1 Road	74812727	7121	Tier Two	Satisfactory	08/22/00	288	32
K-1 Road	74812727	8244	Tier Two	Satisfactory	02/13/04	100	12
K-1 Road	74822727	7121	Tier Two	Satisfactory	08/22/00	288	32
K-1 Road	74822727	8245	Tier Two	Satisfactory	02/11/04	100	12
K-1 Road	74832727	7121	Tier Two	Satisfactory	08/22/00	288	32
K-1 Road	74832727	8246	Tier Two	Satisfactory	02/10/04	100	12
K-1 Road	74842727	7121	Tier Two	Satisfactory	08/22/00	288	32
K-1 Road	74842727	8267	Tier Two	Satisfactory	02/13/04	100	12
K-1 Road	74852727	7121	Tier Two	Satisfactory	08/22/00	288	32
K-1 Road	74852727	8247	Tier Two	Satisfactory	02/10/04	100	12
K-1 Road	74852728	7121	Tier Two	Satisfactory	08/22/00	288	32
K-1 Road	74852728	8248	Tier Two	Satisfactory	02/10/04	100	12
K-1 Road	74862727	7121	Tier Two	Satisfactory	08/22/00	288	32
K-1 Road	74862727	8249	Tier Two	Satisfactory	02/11/04	100	12



Quality Control Summary  
UXO Tier Two QC Inspections  
Island Wide QC Summary

Work Area	GMU	Lot ID Number	Inspection Type	Inspection Results	Inspection Date	Lot Size	Sample Size
K-1 Road	74862728	7121	Tier Two	Satisfactory	08/22/00	288	32
K-1 Road	74862728	8250	Tier Two	Satisfactory	02/17/04	100	12
K-1 Road	74872727	7121	Tier Two	Satisfactory	08/22/00	288	32
K-1 Road	74872727	8263	Tier Two	Satisfactory	02/13/04	100	12
K-1 Road	74872728	7121	Tier Two	Satisfactory	08/22/00	288	32
K-1 Road	74872728	8251	Tier Two	Satisfactory	02/13/04	100	12
K-1 Road	74882726	7121	Tier Two	Satisfactory	08/22/00	288	32
K-1 Road	74882726	7596	Tier Two	Satisfactory	03/09/04	100	12
K-1 Road	74882727	7121	Tier Two	Satisfactory	08/22/00	288	32
K-1 Road	74882727	8264	Tier Two	Satisfactory	02/13/04	100	12
K-1 Road	74892725	7121	Tier Two	Satisfactory	08/22/00	288	32
K-1 Road	74892725	8224	Tier Two	Satisfactory	02/11/04	100	12
K-1 Road	74892726	7121	Tier Two	Satisfactory	08/22/00	288	32
K-1 Road	74892726	8265	Tier Two	Satisfactory	02/13/04	100	12
K-1 Road	74892727	7121	Tier Two	Satisfactory	08/22/00	288	32
K-1 Road	74892727	8225	Tier Two	Satisfactory	02/13/04	100	12
K-1 Road	74902724	7121	Tier Two	Satisfactory	08/22/00	288	32
K-1 Road	74902724	7280	Tier Two	Satisfactory	01/11/01	200	80
K-1 Road	74902725	7121	Tier Two	Satisfactory	08/22/00	288	32
K-1 Road	74902725	8080	Tier Two	Satisfactory	03/09/04	100	12
K-1 Road	74902726	7121	Tier Two	Satisfactory	08/22/00	288	32
K-1 Road	74902726	7137	Tier Two	Satisfactory	10/11/00	224	32
K-1 Road	74902726	8081	Tier Two	Satisfactory	02/26/04	100	12
K-1 Road	74912723	7137	Tier Two	Satisfactory	10/11/00	224	32
K-1 Road	74912723	7605	Tier Two	Satisfactory	10/30/01	300	80
K-1 Road	74912724	7137	Tier Two	Satisfactory	10/11/00	224	32
K-1 Road	74912724	7280	Tier Two	Satisfactory	01/11/01	200	80
K-1 Road	74922722	7104	Tier Two	Satisfactory	08/01/00	17	17
K-1 Road	74922722	7137	Tier Two	Satisfactory	10/11/00	224	32
K-1 Road	74922722	8083	Tier Two	Satisfactory	01/26/04	100	32
K-1 Road	74922723	7104	Tier Two	Satisfactory	08/01/00	17	17
K-1 Road	74922723	7137	Tier Two	Satisfactory	10/11/00	224	32
K-1 Road	74922723	8084	Tier Two	Satisfactory	01/26/04	100	32
K-1 Road	74932721	7102	Tier Two	Satisfactory	07/27/00	11	11
K-1 Road	74932721	7137	Tier Two	Satisfactory	10/11/00	224	32
K-1 Road	74932721	8085	Tier Two	Satisfactory	02/26/04	100	12
K-1 Road	74932722	7102	Tier Two	Satisfactory	07/27/00	11	11
K-1 Road	74932722	7137	Tier Two	Satisfactory	10/11/00	224	32
K-1 Road	74932722	8086	Tier Two	Satisfactory	01/26/04	100	32
K-1 Road	74942721	7102	Tier Two	Satisfactory	07/27/00	11	11
K-1 Road	74942721	7137	Tier Two	Satisfactory	10/11/00	224	32
K-1 Road	74942721	8087	Tier Two	Satisfactory	01/22/04	100	32
K-1 Road	74942722	7137	Tier Two	Satisfactory	10/11/00	224	32
K-1 Road	74942722	8088	Tier Two	Satisfactory	02/13/04	100	12
K-1 Road	74952722	7137	Tier Two	Satisfactory	10/11/00	224	32
K-1 Road	74952722	8162	Tier Two	Satisfactory	11/12/03	100	32

Quality Control Summary  
UXO Tier Two QC Inspections  
Island Wide QC Summary

Work Area	GMU	Lot ID Number	Inspection Type	Inspection Results	Inspection Date	Lot Size	Sample Size
K-1 Road	74952723	7137	Tier Two	Satisfactory	10/11/00	224	32
K-1 Road	74952723	8089	Tier Two	Satisfactory	01/22/04	100	32
K-1 Road	74962723	7112	Tier Two	Satisfactory	08/03/00	14	14
K-1 Road	74962723	7137	Tier Two	Satisfactory	10/11/00	224	32
K-1 Road	74962723	8090	Tier Two	Satisfactory	01/22/04	100	32
K-1 Road	74962724	7137	Tier Two	Satisfactory	10/11/00	224	32
K-1 Road	74962724	8091	Tier Two	Satisfactory	01/26/04	100	32
K-1 Road	74962725	7137	Tier Two	Satisfactory	10/11/00	224	32
K-1 Road	74962725	8092	Tier Two	Satisfactory	01/26/04	100	32
K-1 Road	74972724	8093	Tier Two	Satisfactory	01/28/04	100	32
K-1 Road	74972725	7103	Tier Two	Satisfactory	07/27/00	14	14
K-1 Road	74972725	7137	Tier Two	Satisfactory	10/11/00	224	32
K-1 Road	74972725	8094	Tier Two	Satisfactory	01/21/04	100	32
K-1 Road	74982725	7137	Tier Two	Satisfactory	10/11/00	224	32
K-1 Road	74982725	8095	Tier Two	Satisfactory	01/21/04	100	32
K-1 Road	74982726	7137	Tier Two	Satisfactory	10/11/00	224	32
K-1 Road	74982726	8096	Tier Two	Satisfactory	01/21/04	100	32
K-1 Road	74992726	7137	Tier Two	Satisfactory	10/11/00	224	32
K-1 Road	74992726	8097	Tier Two	Satisfactory	01/21/04	100	32
K-1 Road	75002726	7137	Tier Two	Satisfactory	10/11/00	224	32
K-1 Road	75002726	8098	Tier Two	Satisfactory	01/22/04	100	32
K-1 Road	75002727	7137	Tier Two	Satisfactory	10/11/00	224	32
K-1 Road	75002727	8099	Tier Two	Satisfactory	01/21/04	100	32
K-1 Road	75012726	7137	Tier Two	Satisfactory	10/11/00	224	32
K-1 Road	75012726	8100	Tier Two	Satisfactory	01/21/04	100	32
K-1 Road	75012727	7137	Tier Two	Satisfactory	10/11/00	224	32
K-1 Road	75012727	8101	Tier Two	Satisfactory	01/21/04	100	32
K-1 Road	75022727	7137	Tier Two	Satisfactory	10/11/00	224	32
K-1 Road	75022727	8102	Tier Two	Satisfactory	01/22/04	100	32
K-1 Road	75022728	7137	Tier Two	Satisfactory	10/11/00	224	32
K-1 Road	75022728	8103	Tier Two	Satisfactory	01/21/04	100	32
K-1 Road	75032727	7137	Tier Two	Satisfactory	10/11/00	224	32
K-1 Road	75032727	8104	Tier Two	Satisfactory	02/23/04	100	12
K-1 Road	75032728	7137	Tier Two	Satisfactory	10/11/00	224	32
K-1 Road	75032728	8105	Tier Two	Satisfactory	01/21/04	100	32
K-1 Road	75042728	7137	Tier Two	Satisfactory	10/11/00	224	32
K-1 Road	75042728	8106	Tier Two	Satisfactory	01/21/04	100	32
K-1 Road	75042729	8107	Tier Two	Satisfactory	01/15/04	100	32
K-1 Road	75052728	7137	Tier Two	Satisfactory	10/11/00	224	32
K-1 Road	75052728	8108	Tier Two	Satisfactory	01/20/03	100	32
K-1 Road	75052729	7137	Tier Two	Satisfactory	10/11/00	224	32
K-1 Road	75052729	8109	Tier Two	Satisfactory	01/20/04	100	32
K-1 Road	75052730	7137	Tier Two	Satisfactory	10/11/00	224	32
K-1 Road	75052730	8110	Tier Two	Satisfactory	01/20/04	100	32
K-1 Road	75062730	7137	Tier Two	Satisfactory	10/11/00	224	32
K-1 Road	75062730	8111	Tier Two	Satisfactory	01/21/04	100	32

Quality Control Summary  
UXO Tier Two QC Inspections  
Island Wide QC Summary

Work Area	GMU	Lot ID Number	Inspection Type	Inspection Results	Inspection Date	Lot Size	Sample Size
K-1 Road	75062731	7137	Tier Two	Satisfactory	10/11/00	224	32
K-1 Road	75062731	8112	Tier Two	Satisfactory	01/20/04	100	32
K-1 Road	75072731	7137	Tier Two	Satisfactory	10/11/00	224	32
K-1 Road	75072731	8113	Tier Two	Satisfactory	01/20/04	100	32
K-1 Road	75072732	7137	Tier Two	Satisfactory	10/11/00	224	32
K-1 Road	75072732	8114	Tier Two	Satisfactory	03/18/04	100	12
K-1 Road	75072733	7137	Tier Two	Satisfactory	10/11/00	224	32
K-1 Road	75072733	8115	Tier Two	Satisfactory	02/11/04	100	32
K-1 Road	75072734	7137	Tier Two	Satisfactory	10/11/00	224	32
K-1 Road	75072734	8116	Tier Two	Satisfactory	01/20/04	100	32
K-1 Road	75082733	7137	Tier Two	Satisfactory	10/11/00	224	32
K-1 Road	75082733	8118	Tier Two	Satisfactory	01/20/04	100	32
K-1 Road	75082734	7105	Tier Two	Satisfactory	08/03/00	14	14
K-1 Road	75082734	7137	Tier Two	Satisfactory	10/11/00	224	32
K-1 Road	75082734	8119	Tier Two	Satisfactory	01/20/04	100	32
K-1 Road	75092734	7137	Tier Two	Satisfactory	10/11/00	224	32
K-1 Road	75092734	8120	Tier Two	Satisfactory	02/13/04	100	32
K-1 Road	75092735	7137	Tier Two	Satisfactory	10/11/00	224	32
K-1 Road	75092735	8121	Tier Two	Satisfactory	01/20/04	100	32
K-1 Road	75102734	8122	Tier Two	Satisfactory	01/28/04	100	32
K-1 Road	75102735	7137	Tier Two	Satisfactory	10/11/00	224	32
K-1 Road	75102735	7433	Tier Two	Satisfactory	04/26/01	80	56
K-1 Road	75102735	8123	Tier Two	Satisfactory	02/11/04	100	32
K-1 Road	75112735	7137	Tier Two	Satisfactory	10/11/00	224	32
K-1 Road	75112735	7433	Tier Two	Satisfactory	04/26/01	80	56
Kanapou	75232738	7353	Tier Two	Satisfactory	04/04/01	100	12
Kanapou	75232738	8155	Tier Two	Satisfactory	10/27/03	100	12
Kanapou	75232739	7246	Tier Two	Satisfactory	11/13/00	300	32
Kanapou	75242737	7402	Tier Two	Satisfactory	04/04/01	100	12
Kanapou	75242738	7347	Tier Two	Satisfactory	04/04/01	100	12
Kanapou	75242739	7373	Tier Two	Satisfactory	05/02/01	100	12
Kanapou	75252732	7441	Tier Two	Satisfactory	07/30/01	100	12
Kanapou	75252733	7372	Tier Two	Satisfactory	04/30/01	100	12
Kanapou	75252734	7371	Tier Two	Satisfactory	04/30/01	100	12
Kanapou	75252735	7391	Tier Two	Satisfactory	04/30/01	100	12
Kanapou	75252736	7034	Tier Two	Satisfactory	01/27/00	100	12
Kanapou	75252737	7622	Tier Two	Satisfactory	01/07/02	100	12
Kanapou	75252738	7035	Tier Two	Satisfactory	01/27/00	100	12
Kanapou	75252739	7258	Tier Two	Satisfactory	11/22/00	100	12
Kanapou	75262730	7736	Tier Two	Satisfactory	06/18/02	100	12
Kanapou	75262731	7390	Tier Two	Satisfactory	05/01/01	100	12
Kanapou	75262732	7389	Tier Two	Satisfactory	04/30/01	100	12
Kanapou	75262733	7388	Tier Two	Satisfactory	04/30/01	100	12
Kanapou	75262734	7387	Tier Two	Satisfactory	04/30/01	100	12
Kanapou	75262735	7386	Tier Two	Satisfactory	04/30/01	100	12
Kanapou	75262736	7367	Tier Two	Satisfactory	04/30/01	300	32

Quality Control Summary  
UXO Tier Two QC Inspections  
Island Wide QC Summary

Work Area	GMU	Lot ID Number	Inspection Type	Inspection Results	Inspection Date	Lot Size	Sample Size
Kanapou	75262737	7366	Tier Two	Satisfactory	05/02/01	300	32
Kanapou	75262738	7385	Tier Two	Satisfactory	05/01/01	100	12
Kanapou	75262739	7257	Tier Two	Satisfactory	11/22/00	100	12
Kanapou	75272729	7384	Tier Two	Satisfactory	05/01/01	100	12
Kanapou	75272730	7383	Tier Two	Satisfactory	05/01/01	100	12
Kanapou	75272731	7365	Tier Two	Satisfactory	05/01/01	300	32
Kanapou	75272732	7365	Tier Two	Satisfactory	05/01/01	300	32
Kanapou	75272733	7365	Tier Two	Satisfactory	05/01/01	300	32
Kanapou	75272734	7367	Tier Two	Satisfactory	04/30/01	300	32
Kanapou	75272735	7382	Tier Two	Satisfactory	04/30/01	100	12
Kanapou	75272736	7367	Tier Two	Satisfactory	04/30/01	300	32
Kanapou	75272737	7366	Tier Two	Satisfactory	05/02/01	300	32
Kanapou	75272738	7366	Tier Two	Satisfactory	05/02/01	300	32
Kanapou	75272739	7256	Tier Two	Satisfactory	11/22/00	100	12
Kanapou	75282729	7368	Tier Two	Satisfactory	05/03/01	100	12
Kanapou	75282730	7411	Tier Two	Satisfactory	06/19/01	100	12
Kanapou	75282731	7412	Tier Two	Satisfactory	06/19/01	100	12
Kanapou	75282732	7413	Tier Two	Satisfactory	07/30/01	100	12
Kanapou	75282733	7414	Tier Two	Satisfactory	06/19/01	100	17
Kanapou	75282734	7415	Tier Two	Satisfactory	06/19/01	100	12
Kanapou	75282735	7416	Tier Two	Satisfactory	07/30/01	100	12
Kanapou	75282736	7399	Tier Two	Satisfactory	01/23/02	300	35
Kanapou	75282737	7399	Tier Two	Satisfactory	01/23/02	300	35
Kanapou	75282738	7401	Tier Two	Satisfactory	05/02/01	100	12
Kanapou	75282739	7043	Tier Two	Satisfactory	01/26/00	100	12
Kanapou	75292734	7729	Tier Two	Satisfactory	06/18/02	100	12
Kanapou	75292735	7440	Tier Two	Satisfactory	07/30/01	100	12
Kanapou	75292736	7400	Tier Two	Satisfactory	05/03/01	100	12
Kanapou	75292737	7399	Tier Two	Satisfactory	01/23/02	300	35
Kanapou	75292738	7584	Tier Two	Satisfactory	09/20/01	100	12
Kanapou	75292739	7046	Tier Two	Satisfactory	01/26/00	100	12
Kanapou	75302734	7397	Tier Two	Satisfactory	05/03/01	100	12
Kanapou	75302735	7396	Tier Two	Satisfactory	05/03/01	100	12
Kanapou	75302736	7395	Tier Two	Satisfactory	04/30/01	100	12
Kanapou	75302737	7394	Tier Two	Satisfactory	05/03/01	100	12
Kanapou	75302738	7393	Tier Two	Satisfactory	05/03/01	100	12
Kanapou	75302739	7607	Tier Two	Satisfactory	12/11/01	100	12
Kanapou	75312726	7438	Tier Two	Satisfactory	10/15/01	100	12
Kanapou	75312734	7392	Tier Two	Satisfactory	05/03/01	100	12
Kanapou	75312735	7374	Tier Two	Satisfactory	05/03/01	100	12
Kanapou	75312736	7375	Tier Two	Satisfactory	05/03/01	100	12
Kanapou	75312737	7381	Tier Two	Satisfactory	05/03/01	100	12
Kanapou	75312738	7380	Tier Two	Satisfactory	05/03/01	100	12
Kanapou	75312739	7325	Tier Two	Satisfactory	09/04/01	100	12
Kanapou	75322726	7621	Tier Two	Satisfactory	12/17/01	100	12
Kanapou	75322727	7546	Tier Two	Satisfactory	02/06/02	100	32

Quality Control Summary  
UXO Tier Two QC Inspections  
Island Wide QC Summary

Work Area	GMU	Lot ID Number	Inspection Type	Inspection Results	Inspection Date	Lot Size	Sample Size
Kanapou	75322728	7439	Tier Two	Satisfactory	07/25/01	100	12
Kanapou	75322739	7326	Tier Two	Satisfactory	09/04/01	100	12
Kanapou	75332726	7050	Tier Two	Satisfactory	01/27/00	100	12
Kanapou	75332727	7051	Tier Two	Satisfactory	01/27/00	100	12
Kanapou	75332728	7673	Tier Two	Satisfactory	03/11/02	100	32
Kanapou	75332739	7609	Tier Two	Satisfactory	12/10/01	100	32
Kanapou	75342739	7587	Tier Two	Satisfactory	10/11/01	100	32
Kealaikahiki	73982711	7646	Tier Two	Satisfactory	03/13/02	100	12
Kealaikahiki	73982712	7648	Tier Two	Satisfactory	03/28/02	100	12
Kealaikahiki	73982713	7647	Tier Two	Satisfactory	03/13/02	100	12
Kealaikahiki	73982714	7649	Tier Two	Satisfactory	03/13/02	100	12
Kealaikahiki	73982715	7659	Tier Two	Satisfactory	03/13/02	100	12
Kealaikahiki	73982716	7676	Tier Two	Satisfactory	03/13/02	100	12
Kealaikahiki	73982717	7655	Tier Two	Satisfactory	03/26/02	100	12
Kealaikahiki	73992711	7923	Tier Two	Satisfactory	07/01/03	100	12
Kealaikahiki	73992712	7650	Tier Two	Satisfactory	03/26/02	100	12
Kealaikahiki	73992713	7658	Tier Two	Satisfactory	03/26/02	100	12
Kealaikahiki	73992714	7671	Tier Two	Satisfactory	03/26/02	100	12
Kealaikahiki	73992715	7660	Tier Two	Satisfactory	03/26/02	100	12
Kealaikahiki	73992716	7924	Tier Two	Satisfactory	07/02/03	100	12
Kealaikahiki	73992717	7656	Tier Two	Satisfactory	03/26/02	100	12
Kealaikahiki	73992718	7657	Tier Two	Satisfactory	03/26/02	100	12
Kealaikahiki	74002710	7916	Tier Two	Satisfactory	06/23/03	100	12
Kealaikahiki	74002711	7915	Tier Two	Satisfactory	07/01/03	100	12
Kealaikahiki	74002712	7914	Tier Two	Satisfactory	07/02/03	100	12
Kealaikahiki	74002713	7913	Tier Two	Satisfactory	07/02/03	100	12
Kealaikahiki	74002714	7912	Tier Two	Satisfactory	07/02/03	100	12
Kealaikahiki	74002715	7911	Tier Two	Satisfactory	07/02/03	100	12
Kealaikahiki	74002716	7910	Tier Two	Satisfactory	07/02/03	100	12
Kealaikahiki	74002717	7661	Tier Two	Satisfactory	03/28/02	100	12
Kealaikahiki	74002718	7672	Tier Two	Satisfactory	03/28/02	100	12
Kealaikahiki	74002719	7668	Tier Two	Satisfactory	03/28/02	100	12
Kealaikahiki	74002720	7683	Tier Two	Satisfactory	03/28/02	100	12
Kealaikahiki	74002721	7665	Tier Two	Satisfactory	03/28/02	100	12
Kealaikahiki	74002722	7669	Tier Two	Satisfactory	03/13/02	100	100
Kealaikahiki	74012713	8073	Tier Two	Satisfactory	10/21/03	7	1
Kealaikahiki	74012714	8073	Tier Two	Satisfactory	10/21/03	7	1
Kealaikahiki	74012719	8074	Tier Two	Satisfactory	10/21/03	7	4
Kealaikahiki	74012720	8074	Tier Two	Satisfactory	10/21/03	7	4
Kealaikahiki	74022714	8073	Tier Two	Satisfactory	10/21/03	7	1
Kealaikahiki	74022718	8074	Tier Two	Satisfactory	10/21/03	7	4
Kealaikahiki	74022719	8074	Tier Two	Satisfactory	10/21/03	7	4
Kealaikahiki	74032714	8073	Tier Two	Satisfactory	10/21/03	7	1
Kealaikahiki	74032717	8074	Tier Two	Satisfactory	10/21/03	7	4
Kealaikahiki	74032718	8074	Tier Two	Satisfactory	10/21/03	7	4
Kealaikahiki	74042714	8073	Tier Two	Satisfactory	10/21/03	7	1

Quality Control Summary  
UXO Tier Two QC Inspections  
Island Wide QC Summary

Work Area	GMU	Lot ID Number	Inspection Type	Inspection Results	Inspection Date	Lot Size	Sample Size
Kealaikahiki	74042716	8074	Tier Two	Satisfactory	10/21/03	7	4
Kealaikahiki	74042717	8074	Tier Two	Satisfactory	10/21/03	7	4
Kealaikahiki	74052714	8073	Tier Two	Satisfactory	10/21/03	7	1
Kealaikahiki	74052715	8073	Tier Two	Satisfactory	10/21/03	7	1
Kealaikahiki	74052716	8074	Tier Two	Satisfactory	10/21/03	7	4
Kealaikahiki	74062714	8074	Tier Two	Satisfactory	10/21/03	7	4
Kealaikahiki	74062715	8074	Tier Two	Satisfactory	10/21/03	7	4
Kealaikahiki	74072714	8074	Tier Two	Satisfactory	10/21/03	7	4
Kealaikahiki	74082711	8074	Tier Two	Satisfactory	10/21/03	7	4
Kealaikahiki	74082712	8074	Tier Two	Satisfactory	10/21/03	7	4
Kealaikahiki	74082713	8074	Tier Two	Satisfactory	10/21/03	7	4
Kealaikahiki	74082714	8074	Tier Two	Satisfactory	10/21/03	7	4
Kealaikahiki	74092711	8074	Tier Two	Satisfactory	10/21/03	7	4
Kealaikahiki	74102710	8074	Tier Two	Satisfactory	10/21/03	7	4
Kealaikahiki	74102711	8074	Tier Two	Satisfactory	10/21/03	7	4
Kealaikahiki	74112709	8074	Tier Two	Satisfactory	10/21/03	7	4
Kealaikahiki	74112710	8074	Tier Two	Satisfactory	10/21/03	7	4
Kealaikahiki	74122708	8344	Tier Two	Satisfactory	02/25/04	100	12
Kealaikahiki	74122709	7189	Tier Two	Satisfactory	06/14/01	100	80
Kealaikahiki	74122709	8345	Tier Two	Satisfactory	02/25/04	100	12
Kealaikahiki	74132707	8165	Tier Two	Satisfactory	12/19/03	7	3
Kealaikahiki	74132708	8165	Tier Two	Satisfactory	12/19/03	7	3
Kealaikahiki	74142707	8165	Tier Two	Satisfactory	12/19/03	7	3
Kealaikahiki	74142708	8165	Tier Two	Satisfactory	12/19/03	7	3
Kuheia	74912785	7808	Tier Two	Satisfactory	01/14/03	100	12
Kuheia	74912786	7819	Tier Two	Satisfactory	02/10/03	100	12
Kuheia	74922784	8045	Tier Two	Satisfactory	09/03/03	100	12
Kuheia	74922785	7842	Tier Two	Satisfactory	09/03/03	100	12
Kuheia	74922786	7820	Tier Two	Satisfactory	02/10/03	100	12
Kuheia	74932783	7833	Tier Two	Satisfactory	02/11/03	100	12
Kuheia	74932784	7817	Tier Two	Satisfactory	02/10/03	100	12
Kuheia	74932785	7816	Tier Two	Satisfactory	02/10/03	100	12
Kuheia	74932786	7560	Tier Two	Satisfactory	01/02/03	100	12
Kuheia	74942782	7821	Tier Two	Satisfactory	02/11/03	100	12
Kuheia	74942783	8036	Tier Two	Satisfactory	09/03/03	100	12
Kuheia	74942784	7804	Tier Two	Satisfactory	02/10/03	100	12
Kuheia	74942785	7801	Tier Two	Satisfactory	12/11/02	100	12
Kuheia	74952782	7799	Tier Two	Satisfactory	11/26/02	100	12
Kuheia	74952783	7798	Tier Two	Satisfactory	11/26/02	100	12
Kuheia	74952784	7811	Tier Two	Satisfactory	01/06/03	100	12
Kuheia	74952785	8044	Tier Two	Satisfactory	09/02/03	100	12
Kuheia	74962782	7797	Tier Two	Satisfactory	11/26/02	100	12
Kuheia	74962783	7796	Tier Two	Satisfactory	11/27/02	100	12
Kuheia	74962784	8281	Tier Two	Satisfactory	02/18/04	100	12
Kuheia	74962785	8037	Tier Two	Satisfactory	09/02/03	100	12
Kuheia	74962786	7803	Tier Two	Satisfactory	01/02/03	100	12

Quality Control Summary  
 UXO Tier Two QC Inspections  
 Island Wide QC Summary

Work Area	GMU	Lot ID Number	Inspection Type	Inspection Results	Inspection Date	Lot Size	Sample Size
Kuheia	74962787	7764	Tier Two	Satisfactory	10/03/02	100	12
Kuheia	74962788	7765	Tier Two	Satisfactory	10/23/02	100	12
Kuheia	74972782	7795	Tier Two	Satisfactory	12/02/02	100	12
Kuheia	74972783	7794	Tier Two	Satisfactory	12/02/02	100	12
Kuheia	74972784	8038	Tier Two	Satisfactory	09/04/03	100	12
Kuheia	74972785	8266	Tier Two	Satisfactory	03/24/04	100	12
Kuheia	74972786	8039	Tier Two	Satisfactory	09/02/03	100	12
Kuheia	74972787	8253	Tier Two	Satisfactory	02/10/04	100	32
Kuheia	74972788	7766	Tier Two	Satisfactory	10/23/02	100	12
Kuheia	74972789	7774	Tier Two	Satisfactory	10/17/02	100	12
Kuheia	74982782	7793	Tier Two	Satisfactory	12/02/02	100	12
Kuheia	74982783	8254	Tier Two	Satisfactory	02/11/04	100	12
Kuheia	74982784	8040	Tier Two	Satisfactory	09/04/03	100	12
Kuheia	74982785	8280	Tier Two	Satisfactory	02/18/04	100	12
Kuheia	74982786	8268	Tier Two	Satisfactory	02/10/04	100	12
Kuheia	74982787	7767	Tier Two	Satisfactory	12/04/02	100	12
Kuheia	74982787	8152	Tier Two	Satisfactory	01/15/04	100	32
Kuheia	74982788	8047	Tier Two	Satisfactory	08/27/03	100	12
Kuheia	74982789	7768	Tier Two	Satisfactory	10/23/02	100	12
Kuheia	74992783	7792	Tier Two	Satisfactory	05/01/03	100	12
Kuheia	74992784	7641	Tier Two	Satisfactory	01/22/02	100	12
Kuheia	74992785	7832	Tier Two	Satisfactory	02/27/03	100	12
Kuheia	74992786	7841	Tier Two	Satisfactory	08/29/03	100	12
Kuheia	74992787	8153	Tier Two	Satisfactory	02/09/04	100	32
Kuheia	74992788	8046	Tier Two	Satisfactory	08/28/03	100	12
Kuheia	74992789	7773	Tier Two	Satisfactory	10/17/02	100	12
Kuheia	75002783	7853	Tier Two	Satisfactory	05/01/03	100	12
Kuheia	75002784	7830	Tier Two	Satisfactory	02/27/03	100	12
Kuheia	75002785	7769	Tier Two	Satisfactory	10/23/02	100	12
Kuheia	75002786	7770	Tier Two	Satisfactory	12/09/02	100	12
Kuheia	75002787	7791	Tier Two	Satisfactory	12/10/02	100	12
Kuheia	75002788	7812	Tier Two	Satisfactory	01/14/03	100	12
Kuheia	75002789	7790	Tier Two	Satisfactory	12/09/02	100	12
Kuheia	75012783	7843	Tier Two	Satisfactory	04/29/03	100	12
Kuheia	75012784	8048	Tier Two	Satisfactory	09/10/03	100	12
Kuheia	75012785	8049	Tier Two	Satisfactory	09/10/03	100	12
Kuheia	75012786	7828	Tier Two	Satisfactory	02/27/03	100	12
Kuheia	75012787	8042	Tier Two	Satisfactory	09/10/03	100	12
Kuheia	75012788	8041	Tier Two	Satisfactory	09/16/03	100	12
Kuheia	75012789	7788	Tier Two	Satisfactory	09/10/03	100	12
Kuheia	75022783	7844	Tier Two	Satisfactory	05/01/03	100	12
Kuheia	75022784	7827	Tier Two	Satisfactory	02/13/03	100	12
Kuheia	75022785	7789	Tier Two	Satisfactory	02/13/03	100	12
Kuheia	75022786	7845	Tier Two	Satisfactory	05/01/03	100	12
Kuheia	75032782	7846	Tier Two	Satisfactory	04/28/03	100	12
Kuheia	75032783	7860	Tier Two	Satisfactory	04/28/03	100	12

Quality Control Summary  
UXO Tier Two QC Inspections  
Island Wide QC Summary

Work Area	GMU	Lot ID Number	Inspection Type	Inspection Results	Inspection Date	Lot Size	Sample Size
Kuheia	75032784	7826	Tier Two	Satisfactory	02/27/03	100	12
Kuheia	75032785	7825	Tier Two	Satisfactory	02/27/03	100	12
Kuheia	75042781	7854	Tier Two	Satisfactory	04/17/03	100	12
Kuheia	75042782	7775	Tier Two	Satisfactory	12/03/02	100	12
Kuheia	75042783	7771	Tier Two	Satisfactory	12/03/02	100	12
Kuheia	75042784	7776	Tier Two	Satisfactory	12/03/02	100	12
Kuheia	75052780	7855	Tier Two	Satisfactory	04/17/03	100	12
Kuheia	75052781	7835	Tier Two	Satisfactory	04/17/03	100	12
Kuheia	75052782	7856	Tier Two	Satisfactory	04/23/03	100	12
Kuheia	75052783	7861	Tier Two	Satisfactory	04/24/03	100	12
Kuheia	75062779	7787	Tier Two	Satisfactory	12/10/02	100	12
Kuheia	75062780	7836	Tier Two	Satisfactory	04/17/03	100	12
Kuheia	75062781	7837	Tier Two	Satisfactory	04/23/03	100	12
Kuheia	75062782	7838	Tier Two	Satisfactory	04/23/03	100	12
Kuheia	75062783	7850	Tier Two	Satisfactory	04/17/03	100	12
Kuheia	75062792	7824	Tier Two	Satisfactory	03/05/03	100	12
Kuheia	75062793	7823	Tier Two	Satisfactory	03/05/03	100	12
Kuheia	75072777	7839	Tier Two	Satisfactory	04/23/03	100	12
Kuheia	75072778	7759	Tier Two	Satisfactory	09/18/02	100	12
Kuheia	75072779	7737	Tier Two	Satisfactory	07/03/02	100	12
Kuheia	75072780	7857	Tier Two	Satisfactory	04/10/03	100	12
Kuheia	75072781	7840	Tier Two	Satisfactory	04/23/03	100	12
Kuheia	75072782	7800	Tier Two	Satisfactory	12/09/02	Partial GMU	Partial GMU
Kuheia	75072792	7834	Tier Two	Satisfactory	03/05/03	100	12
Kuheia	75072793	7822	Tier Two	Satisfactory	03/05/03	100	12
Kuheia	75082777	7858	Tier Two	Satisfactory	04/22/03	100	12
Kuheia	75082778	7772	Tier Two	Satisfactory	09/18/02	100	12
Kuheia	75082779	7697	Tier Two	Satisfactory	07/02/02	100	12
Kuheia	75082780	7859	Tier Two	Satisfactory	04/10/03	100	12
Kuheia	75092775	7760	Tier Two	Satisfactory	09/18/02	100	12
Kuheia	75092776	7751	Tier Two	Satisfactory	07/08/02	100	12
Kuheia	75092777	7677	Tier Two	Satisfactory	03/12/02	100	12
Kuheia	75092778	7743	Tier Two	Satisfactory	07/01/02	100	12
Kuheia	75092779	7730	Tier Two	Satisfactory	07/01/02	100	12
Kuheia	75102773	7725	Tier Two	Satisfactory	07/10/02	100	12
Kuheia	75102774	7761	Tier Two	Satisfactory	09/18/02	100	12
Kuheia	75102775	8015	Tier Two	Satisfactory	08/18/03	100	12
Kuheia	75102776	7763	Tier Two	Satisfactory	09/18/02	100	12
Kuheia	75102777	7696	Tier Two	Satisfactory	07/02/02	100	12
Kuheia	75102778	7742	Tier Two	Satisfactory	07/02/02	100	12
Kuheia	75112771	7686	Tier Two	Satisfactory	06/19/02	100	12
Kuheia	75112772	7863	Tier Two	Satisfactory	04/09/03	100	12
Kuheia	75112773	7695	Tier Two	Satisfactory	05/07/02	100	12
Kuheia	75112774	7674	Tier Two	Satisfactory	04/02/02	100	32
Kuheia	75112775	7675	Tier Two	Satisfactory	03/12/02	100	12
Kuheia	75112776	7746	Tier Two	Satisfactory	07/03/02	100	12



Quality Control Summary  
UXO Tier Two QC Inspections  
Island Wide QC Summary

Work Area	GMU	Lot ID Number	Inspection Type	Inspection Results	Inspection Date	Lot Size	Sample Size
Kuheia	75112777	8178	Tier Two	Satisfactory	12/15/03	100	32
Kuheia	75122768	7748	Tier Two	Satisfactory	07/31/02	100	12
Kuheia	75122769	7666	Tier Two	Satisfactory	06/12/02	100	12
Kuheia	75122770	7847	Tier Two	Satisfactory	04/29/03	100	12
Kuheia	75122771	7757	Tier Two	Satisfactory	09/25/02	100	12
Kuheia	75122772	7744	Tier Two	Satisfactory	06/13/02	100	12
Kuheia	75122773	7694	Tier Two	Satisfactory	05/08/02	100	12
Kuheia	75122774	7727	Tier Two	Satisfactory	07/08/02	100	12
Kuheia	75122775	7747	Tier Two	Satisfactory	07/03/02	100	12
Kuheia	75132767	7634	Tier Two	Satisfactory	07/23/02	100	12
Kuheia	75132768	7680	Tier Two	Satisfactory	06/11/02	100	12
Kuheia	75132769	7809	Tier Two	Satisfactory	01/29/03	100	12
Kuheia	75132770	7990	Tier Two	Satisfactory	08/06/03	100	12
Kuheia	75132771	7684	Tier Two	Satisfactory	05/03/02	100	12
Kuheia	75132772	7693	Tier Two	Satisfactory	05/03/02	100	12
Kuheia	75132773	7692	Tier Two	Satisfactory	05/08/02	100	12
Kuheia	75142766	7749	Tier Two	Satisfactory	07/16/02	100	12
Kuheia	75142767	7745	Tier Two	Satisfactory	07/22/02	100	12
Kuheia	75142768	7810	Tier Two	Satisfactory	01/27/03	100	12
Kuheia	75142769	7472	Tier Two	Satisfactory	07/22/02	100	12
Kuheia	75142770	7738	Tier Two	Satisfactory	07/22/02	100	12
Kuheia	75142771	7848	Tier Two	Satisfactory	04/29/03	100	12
Kuheia	75152764	7756	Tier Two	Satisfactory	09/24/02	100	12
Kuheia	75152765	7752	Tier Two	Satisfactory	08/26/02	100	12
Kuheia	75152766	7603	Tier Two	Satisfactory	06/11/02	100	12
Kuheia	75152767	7585	Tier Two	Satisfactory	03/25/02	100	12
Kuheia	75152768	7586	Tier Two	Satisfactory	12/27/01	100	12
Kuheia	75162764	7431	Tier Two	Satisfactory	06/05/01	100	12
Kuheia	75162765	7688	Tier Two	Satisfactory	06/05/02	100	12
Kuheia	75162766	7691	Tier Two	Satisfactory	06/05/02	100	12
Kuheia	75162767	7734	Tier Two	Satisfactory	07/15/02	100	12
Kuheia	75172764	7423	Tier Two	Satisfactory	06/05/01	100	12
Kuheia	75172765	7750	Tier Two	Satisfactory	08/29/02	100	12
Kuheia	75182764	8014	Tier Two	Satisfactory	09/02/03	100	12
Kuheia	75182765	7690	Tier Two	Satisfactory	06/03/02	100	12
Lua Makika	75262747	7153	Tier Two	Satisfactory	08/29/00	100	12
Lua Makika	75262747	7223	Tier Two	Satisfactory	10/18/00	Partial GMU	Partial GMU
Lua Makika	75262748	7075	Tier Two	Satisfactory	05/11/00	200	80
Lua Makika	75262749	7036	Tier Two	Satisfactory	02/29/00	100	32
Lua Makika	75262750	7117	Tier Two	Satisfactory	07/27/00	100	12
Lua Makika	75262751	7146	Tier Two	Satisfactory	08/22/00	100	12
Lua Makika	75262752	7037	Tier Two	Satisfactory	03/07/00	100	32
Lua Makika	75262753	7093	Tier Two	Satisfactory	07/10/00	200	32
Lua Makika	75262753	7432	Tier Two	Satisfactory	04/25/01	180	180
Lua Makika	75262753	7707	Tier Two	Satisfactory	04/18/02	100	80
Lua Makika	75262754	7179	Tier Two	Satisfactory	09/26/00	100	12

Quality Control Summary  
UXO Tier Two QC Inspections  
Island Wide QC Summary

Work Area	GMU	Lot ID Number	Inspection Type	Inspection Results	Inspection Date	Lot Size	Sample Size
Lua Makika	75262754	7432	Tier Two	Satisfactory	04/25/01	180	180
Lua Makika	75262754	7777	Tier Two	Satisfactory	09/17/02	100	12
Lua Makika	75262755	7075	Tier Two	Satisfactory	05/11/00	200	80
Lua Makika	75262755	7212	Tier Two	Satisfactory	10/24/00	100	100
Lua Makika	75262756	7038	Tier Two	Satisfactory	03/09/00	100	12
Lua Makika	75262756	7205	Tier Two	Satisfactory	10/23/00	Partial GMU	Partial GMU
Lua Makika	75262757	7202	Tier Two	Satisfactory	10/16/00	100	12
Lua Makika	75262758	7174	Tier Two	Satisfactory	09/26/00	100	12
Lua Makika	75272747	7127	Tier Two	Satisfactory	08/29/00	100	12
Lua Makika	75272747	7221	Tier Two	Satisfactory	10/18/00	Partial GMU	Partial GMU
Lua Makika	75272748	7203	Tier Two	Satisfactory	08/30/00	100	12
Lua Makika	75272748	7235	Tier Two	Satisfactory	10/18/00	Partial GMU	Partial GMU
Lua Makika	75272749	7155	Tier Two	Satisfactory	08/30/00	100	12
Lua Makika	75272749	7224	Tier Two	Satisfactory	10/18/00	100	100
Lua Makika	75272750	7039	Tier Two	Satisfactory	02/07/00	100	12
Lua Makika	75272750	7206	Tier Two	Satisfactory	10/18/00	100	Partial GMU
Lua Makika	75272751	7111	Tier Two	Satisfactory	08/31/00	100	12
Lua Makika	75272752	7040	Tier Two	Satisfactory	03/14/00	100	32
Lua Makika	75272753	7110	Tier Two	Satisfactory	09/14/00	100	12
Lua Makika	75272753	7706	Tier Two	Satisfactory	04/17/02	100	80
Lua Makika	75272754	7093	Tier Two	Satisfactory	07/10/00	200	32
Lua Makika	75272754	7705	Tier Two	Satisfactory	04/17/02	100	80
Lua Makika	75272755	7041	Tier Two	Satisfactory	02/24/00	100	12
Lua Makika	75272756	7180	Tier Two	Satisfactory	09/26/00	100	12
Lua Makika	75272757	7091	Tier Two	Satisfactory	06/29/00	200	32
Lua Makika	75272757	7218	Tier Two	Satisfactory	10/18/00	Partial GMU	Partial GMU
Lua Makika	75272758	7042	Tier Two	Satisfactory	06/07/99	100	32
Lua Makika	75272758	7207	Tier Two	Satisfactory	10/18/00	Partial GMU	Partial GMU
Lua Makika	75282747	7156	Tier Two	Satisfactory	09/11/00	100	12
Lua Makika	75282748	7154	Tier Two	Satisfactory	08/30/00	100	12
Lua Makika	75282749	7088	Tier Two	Satisfactory	06/28/00	200	32
Lua Makika	75282750	7200	Tier Two	Satisfactory	10/11/00	100	12
Lua Makika	75282751	7088	Tier Two	Satisfactory	06/28/00	200	32
Lua Makika	75282752	7118	Tier Two	Satisfactory	07/27/00	100	12
Lua Makika	75282753	7119	Tier Two	Satisfactory	07/27/00	100	12
Lua Makika	75282754	7079	Tier Two	Satisfactory	05/15/00	200	80
Lua Makika	75282755	7079	Tier Two	Satisfactory	05/15/00	200	80
Lua Makika	75282755	07079-2	Tier Two	Satisfactory	12/12/01	100	100
Lua Makika	75282756	7044	Tier Two	Satisfactory	02/14/00	100	12
Lua Makika	75282757	7091	Tier Two	Satisfactory	06/29/00	200	32
Lua Makika	75282758	7045	Tier Two	Satisfactory	08/05/99	100	100
Lua Makika	75282758	7239	Tier Two	Satisfactory	10/31/00	Partial GMU	Partial GMU
Lua Makika	75282758	7363	Tier Two	Satisfactory	06/05/02	100	80
Lua Makika	75292747	7100	Tier Two	Satisfactory	07/18/00	200	32
Lua Makika	75292748	7152	Tier Two	Satisfactory	08/17/00	100	12
Lua Makika	75292749	7147	Tier Two	Satisfactory	08/22/00	100	12

Quality Control Summary  
UXO Tier Two QC Inspections  
Island Wide QC Summary

Work Area	GMU	Lot ID Number	Inspection Type	Inspection Results	Inspection Date	Lot Size	Sample Size
Lua Makika	75292750	7114	Tier Two	Satisfactory	07/27/00	100	12
Lua Makika	75292751	7116	Tier Two	Satisfactory	07/27/00	100	12
Lua Makika	75292752	7165	Tier Two	Satisfactory	09/14/00	100	12
Lua Makika	75292753	7191	Tier Two	Satisfactory	07/27/00	100	12
Lua Makika	75292753	7236	Tier Two	Satisfactory	10/30/00	Partial GMU	Partial GMU
Lua Makika	75292754	7120	Tier Two	Satisfactory	07/27/00	100	12
Lua Makika	75292754	7219	Tier Two	Satisfactory	10/23/00	Partial GMU	Partial GMU
Lua Makika	75292755	7115	Tier Two	Satisfactory	08/02/00	100	12
Lua Makika	75292756	7077	Tier Two	Satisfactory	05/15/00	200	80
Lua Makika	75292757	7077	Tier Two	Satisfactory	05/15/00	200	80
Lua Makika	75292757	7213	Tier Two	Satisfactory	10/24/00	Partial GMU	Partial GMU
Lua Makika	75292758	7175	Tier Two	Satisfactory	09/26/00	100	12
Lua Makika	75292758	7227	Tier Two	Satisfactory	10/24/00	Partial GMU	Partial GMU
Lua Makika	75302747	7100	Tier Two	Satisfactory	07/18/00	200	32
Lua Makika	75302748	7170	Tier Two	Satisfactory	09/19/00	200	32
Lua Makika	75302749	7047	Tier Two	Satisfactory	03/09/00	100	32
Lua Makika	75302750	7108	Tier Two	Satisfactory	07/25/00	100	12
Lua Makika	75302751	7109	Tier Two	Satisfactory	07/25/00	100	12
Lua Makika	75302752	7107	Tier Two	Satisfactory	07/25/00	100	12
Lua Makika	75302753	7087	Tier Two	Satisfactory	09/11/00	100	32
Lua Makika	75302753	7216	Tier Two	Satisfactory	10/25/00	Partial GMU	Partial GMU
Lua Makika	75302754	7167	Tier Two	Satisfactory	09/14/00	100	12
Lua Makika	75302755	7168	Tier Two	Satisfactory	09/19/00	100	12
Lua Makika	75302756	7201	Tier Two	Satisfactory	10/12/00	100	16
Lua Makika	75302756	7234	Tier Two	Satisfactory	10/25/00	Partial GMU	Partial GMU
Lua Makika	75302757	7062	Tier Two	Satisfactory	04/07/99	100	12
Lua Makika	75302757	7709	Tier Two	Satisfactory	04/18/02	100	80
Lua Makika	75302758	7078	Tier Two	Satisfactory	06/07/00	200	80
Lua Makika	75312747	7170	Tier Two	Satisfactory	09/19/00	200	32
Lua Makika	75312748	7169	Tier Two	Satisfactory	09/19/00	100	12
Lua Makika	75312749	7072	Tier Two	Satisfactory	05/16/00	100	32
Lua Makika	75312750	7122	Tier Two	Satisfactory	08/08/00	100	12
Lua Makika	75312751	7123	Tier Two	Satisfactory	08/08/00	100	12
Lua Makika	75312752	7124	Tier Two	Satisfactory	08/08/00	100	12
Lua Makika	75312753	7125	Tier Two	Satisfactory	08/08/00	100	12
Lua Makika	75312753	7220	Tier Two	Satisfactory	10/25/00	Partial GMU	Partial GMU
Lua Makika	75312754	7126	Tier Two	Satisfactory	08/08/00	100	Partial GMU
Lua Makika	75312755	7085	Tier Two	Satisfactory	06/14/00	100	32
Lua Makika	75312755	07085-2	Tier Two	Satisfactory	12/12/01	100	100
Lua Makika	75312756	7080	Tier Two	Satisfactory	06/07/00	200	80
Lua Makika	75312757	7080	Tier Two	Satisfactory	06/07/00	200	80
Lua Makika	75312758	7078	Tier Two	Satisfactory	06/07/00	200	80
Lua Makika	75322747	7177	Tier Two	Satisfactory	09/29/00	100	12
Lua Makika	75322748	7101	Tier Two	Satisfactory	07/17/00	200	32
Lua Makika	75322749	7048	Tier Two	Satisfactory	03/20/00	100	32
Lua Makika	75322749	7187	Tier Two	Satisfactory	10/03/00	100	82

Quality Control Summary  
UXO Tier Two QC Inspections  
Island Wide QC Summary

Work Area	GMU	Lot ID Number	Inspection Type	Inspection Results	Inspection Date	Lot Size	Sample Size
Lua Makika	75322750	7183	Tier Two	Satisfactory	09/12/00	100	32
Lua Makika	75322751	7106	Tier Two	Satisfactory	07/25/00	100	12
Lua Makika	75322752	7142	Tier Two	Satisfactory	08/16/00	300	41
Lua Makika	75322753	7049	Tier Two	Satisfactory	08/19/99	100	32
Lua Makika	75322754	7083	Tier Two	Satisfactory	06/13/00	200	32
Lua Makika	75322755	7089	Tier Two	Satisfactory	06/27/00	200	32
Lua Makika	75322756	7086	Tier Two	Satisfactory	06/19/00	100	32
Lua Makika	75322756	7215	Tier Two	Satisfactory	10/23/00	Partial GMU	Partial GMU
Lua Makika	75322757	7083	Tier Two	Satisfactory	06/13/00	200	32
Lua Makika	75322757	7708	Tier Two	Satisfactory	04/18/02	100	80
Lua Makika	75322758	7090	Tier Two	Satisfactory	06/28/00	200	32
Lua Makika	75322758	7704	Tier Two	Satisfactory	04/17/02	100	80
Lua Makika	75332747	7095	Tier Two	Satisfactory	07/07/00	200	32
Lua Makika	75332748	7101	Tier Two	Satisfactory	07/17/00	200	32
Lua Makika	75332749	7128	Tier Two	Satisfactory	08/08/00	100	12
Lua Makika	75332750	7140	Tier Two	Satisfactory	09/11/00	100	12
Lua Makika	75332751	7133	Tier Two	Satisfactory	08/09/00	100	12
Lua Makika	75332752	7134	Tier Two	Satisfactory	08/09/00	100	12
Lua Makika	75332753	7151	Tier Two	Satisfactory	08/24/00	100	12
Lua Makika	75332754	7132	Tier Two	Satisfactory	08/09/00	100	12
Lua Makika	75332755	7129	Tier Two	Satisfactory	08/08/00	100	12
Lua Makika	75332756	7052	Tier Two	Satisfactory	02/14/00	100	12
Lua Makika	75332756	7240	Tier Two	Satisfactory	11/08/00	Partial GMU	Partial GMU
Lua Makika	75332757	7176	Tier Two	Satisfactory	09/28/00	100	12
Lua Makika	75332757	7667	Tier Two	Satisfactory	04/17/02	100	80
Lua Makika	75332758	7053	Tier Two	Satisfactory	02/23/00	100	12
Lua Makika	75342747	7095	Tier Two	Satisfactory	07/07/00	200	32
Lua Makika	75342748	7073	Tier Two	Satisfactory	05/18/00	100	32
Lua Makika	75342749	7130	Tier Two	Satisfactory	08/08/00	100	12
Lua Makika	75342750	7131	Tier Two	Satisfactory	08/08/00	100	12
Lua Makika	75342751	7135	Tier Two	Satisfactory	08/09/00	100	12
Lua Makika	75342752	7149	Tier Two	Satisfactory	08/24/00	100	12
Lua Makika	75342753	7181	Tier Two	Satisfactory	09/28/00	100	12
Lua Makika	75342754	7150	Tier Two	Satisfactory	08/24/00	100	12
Lua Makika	75342754	7222	Tier Two	Satisfactory	10/23/00	Partial GMU	Partial GMU
Lua Makika	75342755	7162	Tier Two	Satisfactory	10/12/00	300	36
Lua Makika	75342756	7162	Tier Two	Satisfactory	10/12/00	300	36
Lua Makika	75342757	7160	Tier Two	Satisfactory	09/05/00	100	12
Lua Makika	75342757	7815	Tier Two	Satisfactory	01/21/03	100	32
Lua Makika	75342758	7090	Tier Two	Satisfactory	06/28/00	200	32
Lua Makika	75342758	7217	Tier Two	Satisfactory	10/25/00	Partial GMU	Partial GMU
Lua Makika	75352747	7161	Tier Two	Satisfactory	09/05/00	100	12
Lua Makika	75352748	7178	Tier Two	Satisfactory	09/28/00	100	12
Lua Makika	75352749	7136	Tier Two	Satisfactory	08/09/00	100	12
Lua Makika	75352750	7098	Tier Two	Satisfactory	07/12/00	200	32
Lua Makika	75352751	7099	Tier Two	Satisfactory	07/12/00	200	32

Quality Control Summary  
UXO Tier Two QC Inspections  
Island Wide QC Summary

Work Area	GMU	Lot ID Number	Inspection Type	Inspection Results	Inspection Date	Lot Size	Sample Size
Lua Makika	75352752	7082	Tier Two	Satisfactory	06/12/00	200	32
Lua Makika	75352753	7094	Tier Two	Satisfactory	07/10/00	200	32
Lua Makika	75352754	7094	Tier Two	Satisfactory	07/10/00	200	32
Lua Makika	75352755	7173	Tier Two	Satisfactory	09/20/00	500	80
Lua Makika	75352755	7226	Tier Two	Satisfactory	10/16/00	Partial GMU	Partial GMU
Lua Makika	75352756	7089	Tier Two	Satisfactory	06/27/00	200	32
Lua Makika	75352757	7173	Tier Two	Satisfactory	09/20/00	500	80
Lua Makika	75352757	7703	Tier Two	Satisfactory	04/17/02	100	80
Lua Makika	75352758	7198	Tier Two	Satisfactory	10/12/00	100	80
Lua Makika	75362747	7199	Tier Two	Satisfactory	10/11/00	100	17
Lua Makika	75362748	7186	Tier Two	Satisfactory	10/03/00	100	12
Lua Makika	75362749	7184	Tier Two	Satisfactory	09/12/00	100	32
Lua Makika	75362750	7098	Tier Two	Satisfactory	07/12/00	200	32
Lua Makika	75362751	7099	Tier Two	Satisfactory	07/12/00	200	32
Lua Makika	75362752	7142	Tier Two	Satisfactory	08/16/00	300	41
Lua Makika	75362753	7148	Tier Two	Satisfactory	08/22/00	100	12
Lua Makika	75362754	7082	Tier Two	Satisfactory	06/12/00	200	32
Lua Makika	75362754	7214	Tier Two	Satisfactory	10/16/00	Partial GMU	Partial GMU
Lua Makika	75362755	7172	Tier Two	Satisfactory	09/19/00	100	12
Lua Makika	75362755	7241	Tier Two	Satisfactory	11/01/00	Partial GMU	Partial GMU
Lua Makika	75362755	7701	Tier Two	Satisfactory	06/13/02	100	32
Lua Makika	75362756	7171	Tier Two	Satisfactory	09/20/00	100	12
Lua Makika	75362756	7225	Tier Two	Satisfactory	10/23/00	Partial GMU	Partial GMU
Lua Makika	75362757	7054	Tier Two	Satisfactory	12/20/99	100	32
Lua Makika	75362758	7055	Tier Two	Satisfactory	12/14/99	100	32
Lua Makika	75372746	7195	Tier Two	Satisfactory	09/29/00	300	32
Lua Makika	75372746	7242	Tier Two	Satisfactory	11/01/00	Partial GMU	Partial GMU
Lua Makika	75372747	7195	Tier Two	Satisfactory	09/29/00	300	32
Lua Makika	75372748	7193	Tier Two	Satisfactory	10/10/00	100	12
Lua Makika	75372748	7232	Tier Two	Satisfactory	10/25/00	Partial GMU	Partial GMU
Lua Makika	75372749	7185	Tier Two	Satisfactory	09/13/00	100	32
Lua Makika	75372749	7230	Tier Two	Satisfactory	10/19/00	Partial GMU	Partial GMU
Lua Makika	75372750	7173	Tier Two	Satisfactory	09/20/00	500	80
Lua Makika	75372750	7182	Tier Two	Satisfactory	09/13/00	200	80
Lua Makika	75372750	7228	Tier Two	Satisfactory	10/19/00	Partial GMU	Partial GMU
Lua Makika	75372751	7142	Tier Two	Satisfactory	08/16/00	300	41
Lua Makika	75372752	7056	Tier Two	Satisfactory	12/27/99	100	12
Lua Makika	75372753	7188	Tier Two	Satisfactory	10/05/00	100	32
Lua Makika	75372753	7238	Tier Two	Satisfactory	10/12/00	100	Partial GMU
Lua Makika	75372754	7057	Tier Two	Satisfactory	12/27/99	100	12
Lua Makika	75372754	7208	Tier Two	Satisfactory	10/23/00	Partial GMU	Partial GMU
Lua Makika	75372755	7096	Tier Two	Satisfactory	06/22/00	100	12
Lua Makika	75372756	7065	Tier Two	Satisfactory	04/11/00	100	12
Lua Makika	75372756	7710	Tier Two	Satisfactory	04/18/02	100	100
Lua Makika	75372757	7058	Tier Two	Satisfactory	12/14/99	100	321
Lua Makika	75372758	7192	Tier Two	Satisfactory	10/10/00	100	12

Quality Control Summary  
UXO Tier Two QC Inspections  
Island Wide QC Summary

Work Area	GMU	Lot ID Number	Inspection Type	Inspection Results	Inspection Date	Lot Size	Sample Size
Lua Makika	75372758	7231	Tier Two	Satisfactory	10/17/00	Partial GMU	Partial GMU
Lua Makika	75382746	7194	Tier Two	Satisfactory	10/05/00	100	12
Lua Makika	75382746	7237	Tier Two	Satisfactory	10/30/00	Partial GMU	Partial GMU
Lua Makika	75382747	7010	Tier Two	Satisfactory	04/07/99	100	32
Lua Makika	75382747	7244	Tier Two	Satisfactory	10/17/00	Partial GMU	Partial GMU
Lua Makika	75382748	7195	Tier Two	Satisfactory	09/29/00	300	32
Lua Makika	75382748	7233	Tier Two	Satisfactory	10/19/00	Partial GMU	Partial GMU
Lua Makika	75382749	7162	Tier Two	Satisfactory	10/12/00	300	36
Lua Makika	75382750	7173	Tier Two	Satisfactory	09/20/00	500	80
Lua Makika	75382750	7182	Tier Two	Satisfactory	09/13/00	200	80
Lua Makika	75382750	7229	Tier Two	Satisfactory	10/19/00	Partial GMU	Partial GMU
Lua Makika	75382751	7196	Tier Two	Satisfactory	10/05/00	100	14
Lua Makika	75382752	7197	Tier Two	Satisfactory	10/05/00	100	32
Lua Makika	75382753	7204	Tier Two	Satisfactory	10/19/00	100	12
Lua Makika	75382753	7204-2	Tier Two	Satisfactory	11/26/01	100	100
Lua Makika	75382754	7059	Tier Two	Satisfactory	11/18/99	100	80
Lua Makika	75382754	7243	Tier Two	Satisfactory	11/08/00	Partial GMU	Partial GMU
Lua Makika	75382754	7702	Tier Two	Satisfactory	04/17/02	100	80
Lua Makika	75382755	7173	Tier Two	Satisfactory	09/20/00	500	80
Lua Makika	75382756	7074	Tier Two	Satisfactory	05/18/00	100	32
Lua Makika	75382757	7060	Tier Two	Satisfactory	11/18/99	100	32
Lua Makika	75382757	7209	Tier Two	Satisfactory	10/17/00	Partial GMU	Partial GMU
Lua Makika	75382758	7061	Tier Two	Satisfactory	11/18/99	100	32
Lua Makika	75382758	7210	Tier Two	Satisfactory	10/17/00	Partial GMU	Partial GMU
Moaulanui	75112735	7598	Tier Two	Satisfactory	01/09/02	100	12
Moaulanui	75112736	7433	Tier Two	Satisfactory	04/26/01	80	56
Moaulanui	75112736	7556	Tier Two	Satisfactory	01/09/02	100	12
Moaulanui	75122736	7433	Tier Two	Satisfactory	04/26/01	80	56
Moaulanui	75122736	7557	Tier Two	Satisfactory	03/10/04	100	12
Moaulanui	75122737	7433	Tier Two	Satisfactory	04/26/01	80	56
Moaulanui	75122737	7558	Tier Two	Satisfactory	03/05/02	100	12
Moaulanui	75132737	7433	Tier Two	Satisfactory	04/26/01	80	56
Moaulanui	75132737	7559	Tier Two	Satisfactory	03/05/02	100	12
Moaulanui	75132738	7433	Tier Two	Satisfactory	04/26/01	80	56
Moaulanui	75132755	7652	Tier Two	Satisfactory	02/01/02	100	12
Moaulanui	75132756	7900	Tier Two	Satisfactory	06/11/03	100	12
Moaulanui	75132757	7895	Tier Two	Satisfactory	06/11/03	100	12
Moaulanui	75132758	7892	Tier Two	Satisfactory	06/11/03	100	12
Moaulanui	75132759	7762	Tier Two	Satisfactory	09/18/02	100	12
Moaulanui	75132760	7889	Tier Two	Satisfactory	06/18/03	100	12
Moaulanui	75142738	7324	Tier Two	Satisfactory	02/12/01	100	32
Moaulanui	75142738	7433	Tier Two	Satisfactory	04/26/01	80	56
Moaulanui	75142739	7404	Tier Two	Satisfactory	04/05/01	100	12
Moaulanui	75142739	7433	Tier Two	Satisfactory	04/26/01	80	56
Moaulanui	75142739	7561	Tier Two	Satisfactory	02/11/02	100	12
Moaulanui	75142755	7905	Tier Two	Satisfactory	06/11/03	100	12

Quality Control Summary  
UXO Tier Two QC Inspections  
Island Wide QC Summary

Work Area	GMU	Lot ID Number	Inspection Type	Inspection Results	Inspection Date	Lot Size	Sample Size
Moaulanui	75142756	7901	Tier Two	Satisfactory	06/11/03	100	12
Moaulanui	75142757	7896	Tier Two	Satisfactory	06/11/03	100	12
Moaulanui	75142758	8375	Tier Two	Satisfactory	03/11/04	100	12
Moaulanui	75142759	7851	Tier Two	Satisfactory	03/18/03	100	Partial GMU
Moaulanui	75142760	7890	Tier Two	Satisfactory	06/18/03	100	12
Moaulanui	75152739	7433	Tier Two	Satisfactory	04/26/01	80	56
Moaulanui	75152739	8382	Tier Two	Satisfactory	03/25/04	100	12
Moaulanui	75152740	7433	Tier Two	Satisfactory	04/26/01	80	56
Moaulanui	75152740	7562	Tier Two	Satisfactory	02/03/04	100	32
Moaulanui	75152755	7906	Tier Two	Satisfactory	06/16/03	100	12
Moaulanui	75152756	7902	Tier Two	Satisfactory	06/12/03	100	12
Moaulanui	75152757	7711	Tier Two	Satisfactory	04/24/02	100	12
Moaulanui	75152758	7893	Tier Two	Satisfactory	06/17/03	100	12
Moaulanui	75152759	7891	Tier Two	Satisfactory	06/17/03	100	12
Moaulanui	75152760	7424	Tier Two	Satisfactory	12/27/01	100	12
Moaulanui	75152763	7421	Tier Two	Satisfactory	06/05/01	100	12
Moaulanui	75152763	7987	Tier Two	Satisfactory	09/02/03	100	12
Moaulanui	75162739	8000	Tier Two	Satisfactory	09/02/03	100	12
Moaulanui	75162740	7433	Tier Two	Satisfactory	04/26/01	80	56
Moaulanui	75162740	8001	Tier Two	Satisfactory	09/15/03	100	80
Moaulanui	75162741	7432	Tier Two	Satisfactory	04/25/01	180	180
Moaulanui	75162741	7433	Tier Two	Satisfactory	04/26/01	80	56
Moaulanui	75162741	7563	Tier Two	Satisfactory	02/11/02	100	12
Moaulanui	75162755	7907	Tier Two	Satisfactory	06/16/03	100	12
Moaulanui	75162756	7903	Tier Two	Satisfactory	06/12/03	100	12
Moaulanui	75162757	7897	Tier Two	Satisfactory	06/17/03	100	12
Moaulanui	75162758	7623	Tier Two	Satisfactory	01/09/02	100	12
Moaulanui	75162758	7894	Tier Two	Satisfactory	06/17/03	100	12
Moaulanui	75162759	7442	Tier Two	Satisfactory	07/30/01	100	12
Moaulanui	75162760	7425	Tier Two	Satisfactory	12/27/01	100	12
Moaulanui	75162761	7428	Tier Two	Satisfactory	06/05/01	100	12
Moaulanui	75162762	7429	Tier Two	Satisfactory	06/05/01	100	12
Moaulanui	75162763	7430	Tier Two	Satisfactory	06/05/01	100	12
Moaulanui	75162763	7988	Tier Two	Satisfactory	09/02/03	100	12
Moaulanui	75172739	7342	Tier Two	Satisfactory	04/03/01	100	12
Moaulanui	75172740	7614	Tier Two	Satisfactory	02/11/02	100	12
Moaulanui	75172741	7432	Tier Two	Satisfactory	04/25/01	180	180
Moaulanui	75172741	7564	Tier Two	Satisfactory	02/11/02	100	12
Moaulanui	75172742	7409	Tier Two	Satisfactory	04/03/03	100	32
Moaulanui	75172742	7432	Tier Two	Satisfactory	04/25/01	180	180
Moaulanui	75172755	7908	Tier Two	Satisfactory	06/16/03	100	12
Moaulanui	75172756	7904	Tier Two	Satisfactory	06/12/03	100	12
Moaulanui	75172757	7898	Tier Two	Satisfactory	06/17/03	100	12
Moaulanui	75172758	7687	Tier Two	Satisfactory	05/07/02	100	12
Moaulanui	75172759	7783	Tier Two	Satisfactory	10/31/02	100	12
Moaulanui	75172760	7426	Tier Two	Satisfactory	07/24/02	100	12

Quality Control Summary  
UXO Tier Two QC Inspections  
Island Wide QC Summary

Work Area	GMU	Lot ID Number	Inspection Type	Inspection Results	Inspection Date	Lot Size	Sample Size
Moaulanui	75172761	7486	Tier Two	Satisfactory	07/24/01	100	12
Moaulanui	75172762	7782	Tier Two	Satisfactory	10/29/02	100	12
Moaulanui	75172763	7422	Tier Two	Satisfactory	06/05/01	100	12
Moaulanui	75182739	7249	Tier Two	Satisfactory	11/14/00	300	32
Moaulanui	75182740	7477	Tier Two	Satisfactory	07/10/01	100	12
Moaulanui	75182741	7553	Tier Two	Satisfactory	03/04/02	100	12
Moaulanui	75182742	7432	Tier Two	Satisfactory	04/25/01	180	180
Moaulanui	75182742	7565	Tier Two	Satisfactory	09/02/03	100	12
Moaulanui	75182743	7432	Tier Two	Satisfactory	04/25/01	180	180
Moaulanui	75182743	7566	Tier Two	Satisfactory	03/04/02	100	12
Moaulanui	75182744	7471	Tier Two	Satisfactory	03/04/02	100	12
Moaulanui	75182755	7785	Tier Two	Satisfactory	10/31/02	100	12
Moaulanui	75182756	7685	Tier Two	Satisfactory	06/03/02	100	12
Moaulanui	75182757	7899	Tier Two	Satisfactory	06/17/03	100	12
Moaulanui	75182758	7436	Tier Two	Satisfactory	06/05/01	100	12
Moaulanui	75182759	7613	Tier Two	Satisfactory	12/17/01	100	12
Moaulanui	75182760	7427	Tier Two	Satisfactory	07/24/01	100	12
Moaulanui	75182761	7682	Tier Two	Satisfactory	06/03/02	100	12
Moaulanui	75182762	7781	Tier Two	Satisfactory	10/29/02	100	12
Moaulanui	75182763	7689	Tier Two	Satisfactory	04/02/02	100	12
Moaulanui	75192739	7335	Tier Two	Satisfactory	04/02/01	100	12
Moaulanui	75192739	7633	Tier Two	Satisfactory	12/11/01	100	100
Moaulanui	75192740	7249	Tier Two	Satisfactory	11/14/00	300	32
Moaulanui	75192741	7249	Tier Two	Satisfactory	11/14/00	300	32
Moaulanui	75192742	7552	Tier Two	Satisfactory	08/20/01	100	12
Moaulanui	75192743	7432	Tier Two	Satisfactory	04/25/01	180	180
Moaulanui	75192743	7567	Tier Two	Satisfactory	03/05/02	100	12
Moaulanui	75192744	7432	Tier Two	Satisfactory	04/25/01	180	180
Moaulanui	75192744	7568	Tier Two	Satisfactory	02/11/02	100	12
Moaulanui	75192745	7432	Tier Two	Satisfactory	04/25/01	180	180
Moaulanui	75192745	7569	Tier Two	Satisfactory	02/11/02	100	12
Moaulanui	75192755	7494	Tier Two	Satisfactory	09/06/01	100	16
Moaulanui	75192756	7720	Tier Two	Satisfactory	07/29/02	100	12
Moaulanui	75192757	7721	Tier Two	Satisfactory	07/24/02	100	12
Moaulanui	75192758	7300	Tier Two	Satisfactory	06/06/01	100	12
Moaulanui	75192759	7434	Tier Two	Satisfactory	06/06/01	100	12
Moaulanui	75192760	7577	Tier Two	Satisfactory	08/27/02	100	12
Moaulanui	75192761	7779	Tier Two	Satisfactory	10/29/02	100	12
Moaulanui	75192762	8191	Tier Two	Satisfactory	03/20/04	100	12
Moaulanui	75192763	8063	Tier Two	Satisfactory	09/24/03	100	12
Moaulanui	75202739	7336	Tier Two	Satisfactory	04/02/01	100	12
Moaulanui	75202739	7632	Tier Two	Satisfactory	01/16/02	100	100
Moaulanui	75202740	7602	Tier Two	Satisfactory	01/07/02	100	12
Moaulanui	75202741	7355	Tier Two	Satisfactory	04/04/01	100	12
Moaulanui	75202742	7248	Tier Two	Satisfactory	11/14/00	100	12
Moaulanui	75202742	7635	Tier Two	Satisfactory	12/12/01	100	12



Quality Control Summary  
UXO Tier Two QC Inspections  
Island Wide QC Summary

Work Area	GMU	Lot ID Number	Inspection Type	Inspection Results	Inspection Date	Lot Size	Sample Size
Moaulanui	75202742	07635-2	Tier Two	Satisfactory	01/24/02	Partial GMU	Partial GMU
Moaulanui	75202743	7247	Tier Two	Satisfactory	11/14/00	100	12
Moaulanui	75202743	7645	Tier Two	Satisfactory	01/16/02	100	Partial GMU
Moaulanui	75202744	7578	Tier Two	Satisfactory	08/20/01	100	Partial GMU
Moaulanui	75202745	7432	Tier Two	Satisfactory	04/25/01	180	180
Moaulanui	75202746	7432	Tier Two	Satisfactory	04/25/01	180	180
Moaulanui	75202746	7570	Tier Two	Satisfactory	01/07/02	100	12
Moaulanui	75202747	7432	Tier Two	Satisfactory	04/25/01	180	180
Moaulanui	75202747	7571	Tier Two	Satisfactory	01/07/02	100	12
Moaulanui	75202754	7443	Tier Two	Satisfactory	07/11/01	100	12
Moaulanui	75202755	7444	Tier Two	Satisfactory	10/15/01	100	12
Moaulanui	75202756	7445	Tier Two	Satisfactory	07/12/01	100	12
Moaulanui	75202757	7754	Tier Two	Satisfactory	08/01/02	100	12
Moaulanui	75202758	7698	Tier Two	Satisfactory	06/03/02	100	12
Moaulanui	75202759	7437	Tier Two	Satisfactory	06/06/01	100	12
Moaulanui	75202760	7753	Tier Two	Satisfactory	08/01/02	100	12
Moaulanui	75202761	7989	Tier Two	Satisfactory	09/02/03	100	12
Moaulanui	75212739	7348	Tier Two	Satisfactory	04/04/01	100	12
Moaulanui	75212740	7349	Tier Two	Satisfactory	04/04/01	100	12
Moaulanui	75212740	07349-2	Tier Two	Satisfactory	12/28/01	100	12
Moaulanui	75212741	7478	Tier Two	Satisfactory	07/10/01	100	12
Moaulanui	75212742	7345	Tier Two	Satisfactory	04/03/01	100	12
Moaulanui	75212743	7337	Tier Two	Satisfactory	04/03/01	100	12
Moaulanui	75212744	7338	Tier Two	Satisfactory	04/03/01	100	12
Moaulanui	75212745	07651-2	Tier Two	Satisfactory	08/29/02	100	12
Moaulanui	75212746	7359	Tier Two	Satisfactory	07/12/01	100	12
Moaulanui	75212747	7432	Tier Two	Satisfactory	04/25/01	180	180
Moaulanui	75212747	7572	Tier Two	Satisfactory	01/09/02	100	12
Moaulanui	75212748	7432	Tier Two	Satisfactory	04/25/01	180	180
Moaulanui	75212748	7573	Tier Two	Satisfactory	01/09/02	100	12
Moaulanui	75212749	7432	Tier Two	Satisfactory	04/25/01	180	180
Moaulanui	75212749	7601	Tier Two	Satisfactory	03/04/02	100	12
Moaulanui	75212754	7360	Tier Two	Satisfactory	07/11/01	100	12
Moaulanui	75212755	7446	Tier Two	Satisfactory	07/11/01	100	12
Moaulanui	75212756	7361	Tier Two	Satisfactory	06/06/01	100	12
Moaulanui	75212757	7447	Tier Two	Satisfactory	07/12/01	100	12
Moaulanui	75222739	7362	Tier Two	Satisfactory	07/25/01	100	12
Moaulanui	75222739	07362-2	Tier Two	Satisfactory	08/15/03	100	12
Moaulanui	75222740	7354	Tier Two	Satisfactory	04/04/01	100	12
Moaulanui	75222740	8013	Tier Two	Satisfactory	03/11/04	100	12
Moaulanui	75222741	7479	Tier Two	Satisfactory	07/10/01	100	12
Moaulanui	75222742	7480	Tier Two	Satisfactory	07/10/01	100	12
Moaulanui	75222743	7339	Tier Two	Satisfactory	04/03/01	100	12
Moaulanui	75222744	7344	Tier Two	Satisfactory	04/03/01	100	12
Moaulanui	75222745	07406-2	Tier Two	Satisfactory	05/08/02	100	12
Moaulanui	75222746	7364	Tier Two	Satisfactory	09/20/01	100	12

Quality Control Summary  
 UXO Tier Two QC Inspections  
 Island Wide QC Summary

Work Area	GMU	Lot ID Number	Inspection Type	Inspection Results	Inspection Date	Lot Size	Sample Size
Moaulanui	75222747	7580	Tier Two	Satisfactory	09/06/01	100	12
Moaulanui	75222748	7432	Tier Two	Satisfactory	04/25/01	180	180
Moaulanui	75222748	8381	Tier Two	Satisfactory	03/24/04	100	12
Moaulanui	75222749	7405	Tier Two	Satisfactory	04/05/01	100	12
Moaulanui	75222749	7574	Tier Two	Satisfactory	03/04/02	100	12
Moaulanui	75222750	7432	Tier Two	Satisfactory	04/25/01	180	180
Moaulanui	75222750	7575	Tier Two	Satisfactory	05/07/02	100	12
Moaulanui	75222754	7758	Tier Two	Satisfactory	09/24/02	100	12
Moaulanui	75222755	7490	Tier Two	Satisfactory	07/11/01	100	12
Moaulanui	75222756	7544	Tier Two	Satisfactory	09/03/03	100	12
Moaulanui	75222757	7491	Tier Two	Satisfactory	07/11/01	100	12
Moaulanui	75232740	7246	Tier Two	Satisfactory	11/13/00	300	32
Moaulanui	75232741	7246	Tier Two	Satisfactory	11/13/00	300	32
Moaulanui	75232742	7464	Tier Two	Satisfactory	07/10/01	100	12
Moaulanui	75232743	7463	Tier Two	Satisfactory	07/10/01	100	12
Moaulanui	75232744	7334	Tier Two	Satisfactory	04/02/01	100	12
Moaulanui	75232745	7548	Tier Two	Satisfactory	08/20/01	100	12
Moaulanui	75232746	7579	Tier Two	Satisfactory	09/20/01	100	12
Moaulanui	75232747	7639	Tier Two	Satisfactory	01/10/02	100	12
Moaulanui	75232748	8144	Tier Two	Satisfactory	11/24/03	Partial GMU	Partial GMU
Moaulanui	75232749	7679	Tier Two	Satisfactory	03/15/04	100	12
Moaulanui	75232750	7432	Tier Two	Satisfactory	04/25/01	180	180
Moaulanui	75232750	7576	Tier Two	Satisfactory	01/09/02	100	12
Moaulanui	75232751	7289	Tier Two	Satisfactory	02/08/01	100	32
Moaulanui	75232751	7432	Tier Two	Satisfactory	04/25/01	180	180
Moaulanui	75232753	7681	Tier Two	Satisfactory	04/10/03	100	12
Moaulanui	75232754	7317	Tier Two	Satisfactory	11/05/01	100	12
Moaulanui	75232755	7328	Tier Two	Satisfactory	06/06/01	100	12
Moaulanui	75232756	7624	Tier Two	Satisfactory	01/10/02	100	12
Moaulanui	75242740	7340	Tier Two	Satisfactory	04/03/01	100	12
Moaulanui	75242741	7465	Tier Two	Satisfactory	07/10/01	100	12
Moaulanui	75242742	7341	Tier Two	Satisfactory	04/03/01	100	12
Moaulanui	75242743	7343	Tier Two	Satisfactory	04/03/01	100	12
Moaulanui	75242743	7417	Tier Two	Satisfactory	01/08/02	100	12
Moaulanui	75242744	7418	Tier Two	Satisfactory	08/20/01	100	12
Moaulanui	75242745	7419	Tier Two	Satisfactory	08/20/01	100	12
Moaulanui	75242746	7420	Tier Two	Satisfactory	01/04/02	100	32
Moaulanui	75242747	7644	Tier Two	Satisfactory	01/16/02	100	Partial GMU
Moaulanui	75242747	7755	Tier Two	Satisfactory	08/29/02	100	12
Moaulanui	75242748	07643-2	Tier Two	Satisfactory	02/11/02	100	12
Moaulanui	75242749	7582	Tier Two	Satisfactory	09/27/01	100	12
Moaulanui	75242750	7592	Tier Two	Satisfactory	09/27/01	100	12
Moaulanui	75242751	7432	Tier Two	Satisfactory	04/25/01	180	180
Moaulanui	75242751	8383	Tier Two	Satisfactory	03/24/04	100	12
Moaulanui	75242752	7432	Tier Two	Satisfactory	04/25/01	180	180
Moaulanui	75242752	8132	Tier Two	Satisfactory	01/08/04	100	32

Quality Control Summary  
UXO Tier Two QC Inspections  
Island Wide QC Summary

Work Area	GMU	Lot ID Number	Inspection Type	Inspection Results	Inspection Date	Lot Size	Sample Size
Moaulanui	75242753	7097	Tier Two	Satisfactory	07/06/00	47	47
Moaulanui	75242753	7321	Tier Two	Satisfactory	02/08/01	100	12
Moaulanui	75242753	7784	Tier Two	Satisfactory	10/08/02	100	32
Moaulanui	75242754	7849	Tier Two	Satisfactory	04/09/03	100	12
Moaulanui	75242755	7329	Tier Two	Satisfactory	10/16/01	100	12
Moaulanui	75242762	8360	Tier Two	Satisfactory	03/18/04	100	12
Moaulanui	75242763	8377	Tier Two	Satisfactory	03/20/04	100	12
Moaulanui	75242764	8361	Tier Two	Satisfactory	03/19/04	100	12
Moaulanui	75252740	7549	Tier Two	Satisfactory	08/20/01	100	12
Moaulanui	75252741	7550	Tier Two	Satisfactory	08/20/01	100	12
Moaulanui	75252742	7551	Tier Two	Satisfactory	08/20/01	100	12
Moaulanui	75252743	7653	Tier Two	Satisfactory	01/31/02	100	12
Moaulanui	75252744	7488	Tier Two	Satisfactory	07/12/01	100	12
Moaulanui	75252745	7476	Tier Two	Satisfactory	07/12/01	100	12
Moaulanui	75252746	7475	Tier Two	Satisfactory	09/27/01	100	12
Moaulanui	75252747	7474	Tier Two	Satisfactory	09/05/01	100	12
Moaulanui	75252748	7805	Tier Two	Satisfactory	12/23/02	100	12
Moaulanui	75252749	7473	Tier Two	Satisfactory	09/05/01	100	12
Moaulanui	75252750	8183	Tier Two	Satisfactory	02/06/04	100	32
Moaulanui	75252751	7554	Tier Two	Satisfactory	03/05/02	100	12
Moaulanui	75252752	7313	Tier Two	Satisfactory	03/22/01	300	80
Moaulanui	75252752	7432	Tier Two	Satisfactory	04/25/01	180	180
Moaulanui	75252753	7097	Tier Two	Satisfactory	07/06/00	47	47
Moaulanui	75252753	7313	Tier Two	Satisfactory	03/22/01	300	80
Moaulanui	75252753	7432	Tier Two	Satisfactory	04/25/01	180	180
Moaulanui	75252753	7778	Tier Two	Satisfactory	10/28/02	100	12
Moaulanui	75252754	7313	Tier Two	Satisfactory	03/22/01	300	80
Moaulanui	75252754	7780	Tier Two	Satisfactory	10/01/02	100	12
Moaulanui	75252761	8378	Tier Two	Satisfactory	03/20/04	100	12
Moaulanui	75252762	8362	Tier Two	Satisfactory	03/22/04	100	12
Moaulanui	75252763	8363	Tier Two	Satisfactory	03/19/04	100	12
Moaulanui	75252764	8356	Tier Two	Satisfactory	03/18/04	100	12
Moaulanui	75262740	7581	Tier Two	Satisfactory	10/02/01	100	32
Moaulanui	75262741	7589	Tier Two	Satisfactory	10/02/01	100	32
Moaulanui	75262742	7588	Tier Two	Satisfactory	10/09/01	100	32
Moaulanui	75262743	7591	Tier Two	Satisfactory	10/04/01	100	12
Moaulanui	75262744	7626	Tier Two	Satisfactory	01/10/02	100	12
Moaulanui	75262745	7547	Tier Two	Satisfactory	09/05/01	100	12
Moaulanui	75262746	7616	Tier Two	Satisfactory	12/12/01	100	12
Moaulanui	75262759	8192	Tier Two	Satisfactory	02/03/04	100	32
Moaulanui	75262760	8357	Tier Two	Satisfactory	03/12/04	100	12
Moaulanui	75262761	8358	Tier Two	Satisfactory	03/15/04	100	12
Moaulanui	75262762	8379	Tier Two	Satisfactory	03/20/04	100	12
Moaulanui	75262763	8269	Tier Two	Satisfactory	03/11/04	100	12
Moaulanui	75262764	8359	Tier Two	Satisfactory	03/19/04	100	12
Moaulanui	75262769	8133	Tier Two	Satisfactory	12/05/03	100	12

Quality Control Summary  
UXO Tier Two QC Inspections  
Island Wide QC Summary

Work Area	GMU	Lot ID Number	Inspection Type	Inspection Results	Inspection Date	Lot Size	Sample Size
Moaulanui	75272740	7266	Tier Two	Satisfactory	11/30/00	100	12
Moaulanui	75272741	7370	Tier Two	Satisfactory	05/02/01	100	12
Moaulanui	75272742	7403	Tier Two	Satisfactory	04/05/01	100	12
Moaulanui	75272743	7369	Tier Two	Satisfactory	05/07/01	100	12
Moaulanui	75272744	7806	Tier Two	Satisfactory	12/30/02	100	12
Moaulanui	75272745	7654	Tier Two	Satisfactory	01/23/02	100	12
Moaulanui	75272746	7627	Tier Two	Satisfactory	01/10/02	100	12
Moaulanui	75272759	8353	Tier Two	Satisfactory	03/11/04	100	12
Moaulanui	75272760	8270	Tier Two	Satisfactory	03/10/04	100	12
Moaulanui	75272761	8364	Tier Two	Satisfactory	03/16/04	100	12
Moaulanui	75272762	8365	Tier Two	Satisfactory	03/16/04	100	12
Moaulanui	75272763	8366	Tier Two	Satisfactory	03/16/04	100	12
Moaulanui	75272764	8367	Tier Two	Satisfactory	03/16/04	100	12
Moaulanui	75272769	8134	Tier Two	Satisfactory	12/05/03	100	32
Moaulanui	75282740	7259	Tier Two	Satisfactory	11/29/00	100	12
Moaulanui	75282741	7448	Tier Two	Satisfactory	09/04/01	100	12
Moaulanui	75282742	7449	Tier Two	Satisfactory	09/04/01	100	12
Moaulanui	75282743	7450	Tier Two	Satisfactory	09/04/01	100	12
Moaulanui	75282744	7451	Tier Two	Satisfactory	09/04/01	100	12
Moaulanui	75282745	7452	Tier Two	Satisfactory	07/12/01	100	12
Moaulanui	75282746	7453	Tier Two	Satisfactory	09/04/01	100	12
Moaulanui	75282759	8065	Tier Two	Satisfactory	10/23/03	100	12
Moaulanui	75282760	8135	Tier Two	Satisfactory	12/11/03	100	32
Moaulanui	75282761	8202	Tier Two	Satisfactory	02/03/04	100	32
Moaulanui	75282762	8325	Tier Two	Satisfactory	03/05/04	100	12
Moaulanui	75282763	8157	Tier Two	Satisfactory	12/11/03	100	32
Moaulanui	75282764	8205	Tier Two	Satisfactory	01/27/04	100	32
Moaulanui	75282765	8158	Tier Two	Satisfactory	12/09/03	100	32
Moaulanui	75282766	8204	Tier Two	Satisfactory	01/28/04	100	32
Moaulanui	75282767	8159	Tier Two	Satisfactory	12/08/03	100	32
Moaulanui	75282768	8160	Tier Two	Satisfactory	12/17/03	100	32
Moaulanui	75282769	8326	Tier Two	Satisfactory	03/15/04	100	12
Moaulanui	75292740	7260	Tier Two	Satisfactory	11/29/00	100	12
Moaulanui	75292741	7350	Tier Two	Satisfactory	04/04/01	100	12
Moaulanui	75292742	7466	Tier Two	Satisfactory	09/04/01	100	12
Moaulanui	75292743	7467	Tier Two	Satisfactory	09/04/01	100	12
Moaulanui	75292744	7398	Tier Two	Satisfactory	05/03/01	100	12
Moaulanui	75292745	7454	Tier Two	Satisfactory	06/19/01	100	12
Moaulanui	75292746	7455	Tier Two	Satisfactory	09/04/01	100	12
Moaulanui	75292759	8193	Tier Two	Satisfactory	03/09/04	100	12
Moaulanui	75292760	8194	Tier Two	Satisfactory	03/09/04	100	12
Moaulanui	75292761	8195	Tier Two	Satisfactory	03/09/04	100	12
Moaulanui	75292762	8203	Tier Two	Satisfactory	01/28/04	100	32
Moaulanui	75292763	8026	Tier Two	Satisfactory	10/14/03	100	12
Moaulanui	75292764	8196	Tier Two	Satisfactory	03/15/04	100	12
Moaulanui	75292765	8206	Tier Two	Satisfactory	01/28/04	100	32

Quality Control Summary  
 UXO Tier Two QC Inspections  
 Island Wide QC Summary

Work Area	GMU	Lot ID Number	Inspection Type	Inspection Results	Inspection Date	Lot Size	Sample Size
Moaulanui	75292766	8327	Tier Two	Satisfactory	03/15/04	100	12
Moaulanui	75292767	8022	Tier Two	Satisfactory	10/21/03	100	12
Moaulanui	75292768	8024	Tier Two	Satisfactory	10/21/03	100	12
Moaulanui	75292769	8023	Tier Two	Satisfactory	10/21/03	100	12
Moaulanui	75302740	7261	Tier Two	Satisfactory	11/29/00	100	12
Moaulanui	75302741	7495	Tier Two	Satisfactory	06/27/01	100	12
Moaulanui	75302742	7611	Tier Two	Satisfactory	12/12/01	100	12
Moaulanui	75302743	7351	Tier Two	Satisfactory	04/04/01	100	12
Moaulanui	75302744	7615	Tier Two	Satisfactory	12/12/01	100	32
Moaulanui	75302745	7629	Tier Two	Satisfactory	12/26/01	100	12
Moaulanui	75302746	7628	Tier Two	Satisfactory	12/17/01	100	12
Moaulanui	75302759	8021	Tier Two	Satisfactory	09/17/03	100	12
Moaulanui	75302760	8197	Tier Two	Satisfactory	03/09/04	100	12
Moaulanui	75302761	8198	Tier Two	Satisfactory	03/09/04	100	12
Moaulanui	75302762	8018	Tier Two	Satisfactory	10/01/03	100	12
Moaulanui	75302763	8016	Tier Two	Satisfactory	10/02/03	100	12
Moaulanui	75302764	8017	Tier Two	Satisfactory	10/02/03	100	12
Moaulanui	75302765	8146	Tier Two	Satisfactory	12/16/03	100	32
Moaulanui	75302766	8025	Tier Two	Satisfactory	10/20/00	100	12
Moaulanui	75302767	8147	Tier Two	Satisfactory	12/16/03	100	32
Moaulanui	75302768	7625	Tier Two	Satisfactory	01/10/02	100	12
Moaulanui	75302769	7715	Tier Two	Satisfactory	06/10/02	100	12
Moaulanui	75312740	7352	Tier Two	Satisfactory	04/04/01	100	12
Moaulanui	75312741	7379	Tier Two	Satisfactory	06/04/01	100	12
Moaulanui	75312742	7378	Tier Two	Satisfactory	06/04/01	100	12
Moaulanui	75312743	7319	Tier Two	Satisfactory	06/07/01	100	12
Moaulanui	75312744	7332	Tier Two	Satisfactory	06/07/01	100	12
Moaulanui	75312745	7333	Tier Two	Satisfactory	06/07/01	100	12
Moaulanui	75312746	7631	Tier Two	Satisfactory	12/26/01	100	12
Moaulanui	75312759	8003	Tier Two	Satisfactory	09/23/03	100	12
Moaulanui	75312760	8136	Tier Two	Satisfactory	11/26/03	100	32
Moaulanui	75312761	8199	Tier Two	Satisfactory	03/10/04	100	12
Moaulanui	75312762	8200	Tier Two	Satisfactory	03/18/04	100	12
Moaulanui	75312763	8020	Tier Two	Satisfactory	09/30/03	100	12
Moaulanui	75312764	7982	Tier Two	Satisfactory	09/30/03	100	12
Moaulanui	75312765	7981	Tier Two	Satisfactory	10/15/03	100	12
Moaulanui	75312766	7980	Tier Two	Satisfactory	10/20/03	100	12
Moaulanui	75312767	7979	Tier Two	Satisfactory	10/20/03	100	12
Moaulanui	75312768	7724	Tier Two	Satisfactory	07/15/02	100	12
Moaulanui	75312769	7719	Tier Two	Satisfactory	06/10/02	100	12
Moaulanui	75322740	7462	Tier Two	Satisfactory	06/27/01	100	12
Moaulanui	75322741	7461	Tier Two	Satisfactory	06/27/01	100	12
Moaulanui	75322742	7460	Tier Two	Satisfactory	06/27/01	100	12
Moaulanui	75322743	7583	Tier Two	Satisfactory	09/04/01	100	12
Moaulanui	75322744	7458	Tier Two	Satisfactory	09/04/01	100	12
Moaulanui	75322745	7457	Tier Two	Satisfactory	06/19/01	100	12

Quality Control Summary  
UXO Tier Two QC Inspections  
Island Wide QC Summary

Work Area	GMU	Lot ID Number	Inspection Type	Inspection Results	Inspection Date	Lot Size	Sample Size
Moaulanui	75322746	7456	Tier Two	Satisfactory	06/19/01	100	12
Moaulanui	75322759	8004	Tier Two	Satisfactory	09/17/03	100	12
Moaulanui	75322760	8154	Tier Two	Satisfactory	11/25/03	100	32
Moaulanui	75322761	8140	Tier Two	Satisfactory	12/04/03	100	32
Moaulanui	75322762	8012	Tier Two	Satisfactory	09/30/03	100	12
Moaulanui	75322763	8019	Tier Two	Satisfactory	09/30/03	100	12
Moaulanui	75322764	7986	Tier Two	Satisfactory	10/14/03	100	12
Moaulanui	75322765	7985	Tier Two	Satisfactory	10/15/03	100	12
Moaulanui	75322766	7984	Tier Two	Satisfactory	09/23/03	100	12
Moaulanui	75322767	7983	Tier Two	Satisfactory	10/16/03	100	12
Moaulanui	75322768	7496	Tier Two	Satisfactory	10/16/01	100	12
Moaulanui	75322769	7636	Tier Two	Satisfactory	01/10/02	100	12
Moaulanui	75332740	7970	Tier Two	Satisfactory	09/04/03	100	12
Moaulanui	75332741	7969	Tier Two	Satisfactory	09/04/03	100	12
Moaulanui	75332742	7944	Tier Two	Satisfactory	08/14/03	100	12
Moaulanui	75332743	7945	Tier Two	Satisfactory	09/03/03	100	12
Moaulanui	75332744	7940	Tier Two	Satisfactory	03/12/04	100	12
Moaulanui	75332745	7932	Tier Two	Satisfactory	08/25/03	100	12
Moaulanui	75332746	7933	Tier Two	Satisfactory	08/25/03	100	12
Moaulanui	75332759	8005	Tier Two	Satisfactory	09/23/03	100	12
Moaulanui	75332760	8009	Tier Two	Satisfactory	02/06/04	100	32
Moaulanui	75332761	8010	Tier Two	Satisfactory	03/10/04	100	12
Moaulanui	75332762	8011	Tier Two	Satisfactory	10/06/03	100	12
Moaulanui	75332763	7974	Tier Two	Satisfactory	10/06/03	100	12
Moaulanui	75332764	7972	Tier Two	Satisfactory	09/23/03	100	12
Moaulanui	75332765	7722	Tier Two	Satisfactory	06/18/02	100	12
Moaulanui	75332766	7741	Tier Two	Satisfactory	06/27/02	100	12
Moaulanui	75332767	7483	Tier Two	Satisfactory	07/23/01	100	12
Moaulanui	75332768	7482	Tier Two	Satisfactory	07/23/01	100	12
Moaulanui	75332769	7814	Tier Two	Satisfactory	06/24/03	100	12
Moaulanui	75342740	8173	Tier Two	Satisfactory	12/24/03	100	32
Moaulanui	75342741	7968	Tier Two	Satisfactory	09/03/03	100	12
Moaulanui	75342742	7946	Tier Two	Satisfactory	09/03/03	100	12
Moaulanui	75342743	7999	Tier Two	Satisfactory	08/28/03	100	12
Moaulanui	75342744	7952	Tier Two	Satisfactory	08/28/03	100	12
Moaulanui	75342745	7934	Tier Two	Satisfactory	08/28/03	100	12
Moaulanui	75342746	7935	Tier Two	Satisfactory	08/25/03	100	12
Moaulanui	75342759	8006	Tier Two	Satisfactory	09/22/03	100	12
Moaulanui	75342760	8141	Tier Two	Satisfactory	12/22/03	100	32
Moaulanui	75342761	8148	Tier Two	Satisfactory	10/30/03	100	32
Moaulanui	75342762	8142	Tier Two	Satisfactory	12/04/03	100	32
Moaulanui	75342763	7975	Tier Two	Satisfactory	09/29/03	100	12
Moaulanui	75342764	7978	Tier Two	Satisfactory	10/14/03	100	12
Moaulanui	75342765	7723	Tier Two	Satisfactory	06/20/02	Partial GMU	Partial GMU
Moaulanui	75342766	7735	Tier Two	Satisfactory	06/25/02	100	12
Moaulanui	75342767	7545	Tier Two	Satisfactory	12/13/01	100	32

Quality Control Summary  
 UXO Tier Two QC Inspections  
 Island Wide QC Summary

Work Area	GMU	Lot ID Number	Inspection Type	Inspection Results	Inspection Date	Lot Size	Sample Size
Moaulanui	75342768	7485	Tier Two	Satisfactory	09/06/01	100	12
Moaulanui	75342769	7484	Tier Two	Satisfactory	07/23/01	100	12
Moaulanui	75352740	7967	Tier Two	Satisfactory	08/04/03	100	12
Moaulanui	75352741	7998	Tier Two	Satisfactory	09/10/03	100	12
Moaulanui	75352742	7927	Tier Two	Satisfactory	08/13/03	100	12
Moaulanui	75352743	7459	Tier Two	Satisfactory	07/23/01	100	12
Moaulanui	75352744	7941	Tier Two	Satisfactory	08/28/03	100	12
Moaulanui	75352745	7936	Tier Two	Satisfactory	08/27/03	100	12
Moaulanui	75352746	7937	Tier Two	Satisfactory	09/08/03	100	12
Moaulanui	75352759	8007	Tier Two	Satisfactory	09/22/03	100	12
Moaulanui	75352760	8027	Tier Two	Satisfactory	09/22/03	100	12
Moaulanui	75352761	8149	Tier Two	Satisfactory	12/04/03	100	32
Moaulanui	75352762	8028	Tier Two	Satisfactory	10/09/03	100	12
Moaulanui	75352763	7973	Tier Two	Satisfactory	09/29/03	100	12
Moaulanui	75352764	7977	Tier Two	Satisfactory	09/29/03	100	12
Moaulanui	75352765	8150	Tier Two	Satisfactory	12/18/03	100	32
Moaulanui	75352766	8034	Tier Two	Satisfactory	09/17/03	100	12
Moaulanui	75352767	8035	Tier Two	Satisfactory	09/17/03	100	12
Moaulanui	75352768	7740	Tier Two	Satisfactory	07/29/02	100	12
Moaulanui	75352769	7718	Tier Two	Satisfactory	06/11/02	100	12
Moaulanui	75362740	7604	Tier Two	Satisfactory	12/10/01	100	12
Moaulanui	75362740	7966	Tier Two	Satisfactory	09/08/03	100	12
Moaulanui	75362741	7964	Tier Two	Satisfactory	09/08/03	100	12
Moaulanui	75362742	7947	Tier Two	Satisfactory	09/08/03	100	12
Moaulanui	75362743	7468	Tier Two	Satisfactory	07/23/01	100	12
Moaulanui	75362744	7943	Tier Two	Satisfactory	08/27/03	100	12
Moaulanui	75362745	7938	Tier Two	Satisfactory	08/27/03	100	12
Moaulanui	75362746	7926	Tier Two	Satisfactory	08/27/03	100	12
Moaulanui	75362759	8008	Tier Two	Satisfactory	09/16/03	100	12
Moaulanui	75362760	8143	Tier Two	Satisfactory	10/27/03	100	32
Moaulanui	75362761	8029	Tier Two	Satisfactory	09/16/03	100	12
Moaulanui	75362762	8030	Tier Two	Satisfactory	09/16/03	100	12
Moaulanui	75362763	7971	Tier Two	Satisfactory	09/16/03	100	12
Moaulanui	75362764	7976	Tier Two	Satisfactory	09/18/03	100	12
Moaulanui	75362765	8031	Tier Two	Satisfactory	09/18/03	100	12
Moaulanui	75362766	8032	Tier Two	Satisfactory	10/27/03	100	12
Moaulanui	75362767	8033	Tier Two	Satisfactory	10/28/03	100	12
Moaulanui	75362768	7712	Tier Two	Satisfactory	06/11/02	100	12
Moaulanui	75362769	7739	Tier Two	Satisfactory	07/29/02	100	12
Moaulanui	75372740	7965	Tier Two	Satisfactory	08/14/03	100	12
Moaulanui	75372741	7963	Tier Two	Satisfactory	09/08/03	100	12
Moaulanui	75372742	7948	Tier Two	Satisfactory	09/08/03	100	12
Moaulanui	75372743	7555	Tier Two	Satisfactory	09/26/02	100	12
Moaulanui	75372744	7942	Tier Two	Satisfactory	08/13/03	100	12
Moaulanui	75372745	7928	Tier Two	Satisfactory	08/12/03	100	12
Moaulanui	75382740	7470	Tier Two	Satisfactory	07/25/01	100	12

Quality Control Summary  
UXO Tier Two QC Inspections  
Island Wide QC Summary

Work Area	GMU	Lot ID Number	Inspection Type	Inspection Results	Inspection Date	Lot Size	Sample Size
Moaulanui	75382741	7962	Tier Two	Satisfactory	08/04/03	100	12
Moaulanui	75382742	7997	Tier Two	Satisfactory	09/09/03	100	12
Moaulanui	75382743	7469	Tier Two	Satisfactory	07/23/01	100	12
Moaulanui	75382744	7929	Tier Two	Satisfactory	08/13/03	100	12
Moaulanui	75382745	7930	Tier Two	Satisfactory	08/12/03	100	12
Moaulanui	75382759	8078	Tier Two	Satisfactory	01/17/03	3	1
Moaulanui	75382760	8078	Tier Two	Satisfactory	01/17/03	3	1
Moaulanui	75382761	8078	Tier Two	Satisfactory	01/17/03	3	1
Moaulanui	75392740	7961	Tier Two	Satisfactory	08/14/03	100	12
Moaulanui	75392741	7960	Tier Two	Satisfactory	09/09/03	100	12
Moaulanui	75392742	7996	Tier Two	Satisfactory	08/15/03	100	12
Moaulanui	75392743	7995	Tier Two	Satisfactory	09/04/03	100	12
Moaulanui	75392744	7931	Tier Two	Satisfactory	08/04/03	100	12
Moaulanui	75392745	7939	Tier Two	Satisfactory	08/12/03	100	12
Moaulanui	75392746	7356	Tier Two	Satisfactory	06/07/01	100	12
Moaulanui	75392747	7728	Tier Two	Satisfactory	06/27/02	100	12
Moaulanui	75392752	7357	Tier Two	Satisfactory	01/09/02	100	12
Moaulanui	75392753	7358	Tier Two	Satisfactory	01/08/02	100	12
Moaulanui	75392756	8078	Tier Two	Satisfactory	01/17/03	3	1
Moaulanui	75392757	8078	Tier Two	Satisfactory	01/17/03	3	1
Moaulanui	75392758	8078	Tier Two	Satisfactory	01/17/03	3	1
Moaulanui	75392759	8078	Tier Two	Satisfactory	01/17/03	3	1
Moaulanui	75392761	8078	Tier Two	Satisfactory	01/17/03	3	1
Moaulanui	75392762	8078	Tier Two	Satisfactory	01/17/03	3	1
Moaulanui	75402740	7994	Tier Two	Satisfactory	09/09/03	100	12
Moaulanui	75402741	8145	Tier Two	Satisfactory	12/24/03	100	32
Moaulanui	75402742	7993	Tier Two	Satisfactory	09/16/03	100	12
Moaulanui	75402743	7992	Tier Two	Satisfactory	09/04/03	100	12
Moaulanui	75402744	7502	Tier Two	Satisfactory	09/05/01	100	12
Moaulanui	75402745	7501	Tier Two	Satisfactory	09/05/01	100	12
Moaulanui	75402746	7377	Tier Two	Satisfactory	06/07/01	100	12
Moaulanui	75402747	7640	Tier Two	Satisfactory	02/12/02	100	12
Moaulanui	75402752	7593	Tier Two	Satisfactory	01/08/02	100	12
Moaulanui	75402753	7630	Tier Two	Satisfactory	01/08/02	100	12
Moaulanui	75402762	8078	Tier Two	Satisfactory	01/17/03	3	1
Moaulanui	75402763	8078	Tier Two	Satisfactory	01/17/03	3	1
Moaulanui	75402764	8078	Tier Two	Satisfactory	01/17/03	3	1
Moaulanui	75402765	8078	Tier Two	Satisfactory	01/17/03	3	1
Moaulanui	75412743	7991	Tier Two	Satisfactory	09/04/03	100	12
Moaulanui	75412744	7499	Tier Two	Satisfactory	12/30/02	100	12
Moaulanui	75412745	7498	Tier Two	Satisfactory	09/05/01	100	12
Moaulanui	75412746	7376	Tier Two	Satisfactory	06/07/01	100	12
Moaulanui	75412747	7497	Tier Two	Satisfactory	07/25/01	100	12
Moaulanui	75412752	7492	Tier Two	Satisfactory	09/24/01	100	12
Moaulanui	75412753	7493	Tier Two	Satisfactory	09/24/01	100	12
Moaulanui	75422745	7318	Tier Two	Satisfactory	07/30/01	100	12



Quality Control Summary  
 UXO Tier Two QC Inspections  
 Island Wide QC Summary

Work Area	GMU	Lot ID Number	Inspection Type	Inspection Results	Inspection Date	Lot Size	Sample Size
Moaulanui	75422746	7330	Tier Two	Satisfactory	09/05/01	100	12
Moaulanui	75422747	7331	Tier Two	Satisfactory	06/07/01	100	12
Moaulanui	75422752	7190	Tier Two	Satisfactory	09/24/01	100	12
Moaulanui	75422753	7097	Tier Two	Satisfactory	07/06/00	47	47
Moaulanui	75422753	7487	Tier Two	Satisfactory	09/24/01	100	12
North Coast	74212742	8050	Tier Two	Satisfactory	10/27/03	100	80
North Coast	74222742	8051	Tier Two	Satisfactory	03/18/04	100	12
North Coast	74222743	8052	Tier Two	Satisfactory	10/22/03	100	80
North Coast	74232742	8053	Tier Two	Satisfactory	10/29/03	100	80
North Coast	74232743	8201	Tier Two	Satisfactory	02/25/04	100	12
North Coast	74642764	8369	Tier Two	Satisfactory	03/17/04	100	12
North Coast	74652763	8370	Tier Two	Satisfactory	03/24/04	100	12
North Coast	74652764	8371	Tier Two	Satisfactory	03/17/04	100	12
North Coast	74662763	8179	Tier Two	Satisfactory	02/12/04	100	32
North Coast	74662764	8167	Tier Two	Satisfactory	12/15/03	100	32
North Coast	74672763	8372	Tier Two	Satisfactory	03/17/04	100	12
North Coast	74672764	8373	Tier Two	Satisfactory	03/18/04	100	12
North Coast	74672765	8168	Tier Two	Satisfactory	12/15/03	100	32
North Coast	74682763	8374	Tier Two	Satisfactory	03/17/04	100	12
North Coast	74682764	8380	Tier Two	Satisfactory	03/18/04	100	12
North Coast	74682765	8180	Tier Two	Satisfactory	02/12/04	100	32
North Coast	74682766	8182	Tier Two	Satisfactory	02/12/04	100	32
OBOD	74762717	7254	Tier Two	Satisfactory	11/21/00	100	12
OBOD	74762718	7252	Tier Two	Satisfactory	11/16/00	100	12
OBOD	74762719	7286	Tier Two	Satisfactory	12/14/00	100	32
OBOD	74772717	7255	Tier Two	Satisfactory	11/21/00	100	12
OBOD	74772718	7253	Tier Two	Satisfactory	11/16/00	100	12
OBOD	74772719	7268	Tier Two	Satisfactory	01/25/01	200	32
OBOD	74772720	7268	Tier Two	Satisfactory	01/25/01	200	32
OBOD	74782719	7293	Tier Two	Satisfactory	12/11/00	200	32
OBOD	74782720	7287	Tier Two	Satisfactory	03/12/01	200	32
OBOD	74792719	7293	Tier Two	Satisfactory	12/11/00	200	32
OBOD	74792720	7287	Tier Two	Satisfactory	03/12/01	200	32
OBOD	74802719	7541	Tier Two	Satisfactory	08/29/01	100	81
OBOD	74812719	7245	Tier Two	Satisfactory	01/25/01	100	12
OBOD	74812720	8342	Tier Two	Satisfactory	03/05/04	100	12
OBOD	74822719	7292	Tier Two	Satisfactory	04/10/02	100	100
OBOD	74822720	7540	Tier Two	Satisfactory	03/19/02	100	82
OBOD	74832720	7862	Tier Two	Satisfactory	08/14/03	100	32
OBOD	74832720	8324	Tier Two	Satisfactory	02/24/04	100	12
OBOD	74842720	7291	Tier Two	Satisfactory	03/22/01	200	32
OBOD	74842720	8384	Tier Two	Satisfactory	03/26/04	100	12
OBOD	74852720	7291	Tier Two	Satisfactory	03/22/01	200	32
OBOD	74862720	7594	Tier Two	Satisfactory	03/18/03	100	32
OBOD	74872719	7294	Tier Two	Satisfactory	06/14/01	100	12
OBOD	74872720	7662	Tier Two	Satisfactory	03/25/03	100	32

Quality Control Summary  
UXO Tier Two QC Inspections  
Island Wide QC Summary

Work Area	GMU	Lot ID Number	Inspection Type	Inspection Results	Inspection Date	Lot Size	Sample Size
OBOD	74882719	7295	Tier Two	Satisfactory	07/16/01	Partial GMU	Partial GMU
OBOD	74882720	8341	Tier Two	Satisfactory	02/26/04	100	12
OBOD	74892719	7296	Tier Two	Satisfactory	05/03/01	100	Partial GMU
OBOD	74892720	7288	Tier Two	Satisfactory	04/06/04	100	11
OBOD	74892721	7297	Tier Two	Satisfactory	05/03/01	100	100
OBOD	74902720	8340	Tier Two	Satisfactory	03/05/04	100	12
OBOD	74902721	8339	Tier Two	Satisfactory	03/11/04	100	12
OBOD	74902722	7605	Tier Two	Satisfactory	10/30/01	300	80
OBOD	74902723	7605	Tier Two	Satisfactory	10/30/01	300	80
Seagull and Honokoa Tier Two	74542727	07881-2	Tier Two	Satisfactory	03/08/04	100	32
Seagull and Honokoa Tier Two	74542728	7884	Tier Two	Satisfactory	10/30/03	100	32
Seagull and Honokoa Tier Two	74542729	07922-2	Tier Two	Satisfactory	11/17/03	100	32
Seagull and Honokoa Tier Two	74542730	8129	Tier Two	Satisfactory	11/18/03	100	32
Seagull and Honokoa Tier Two	74542731	7885	Tier Two	Satisfactory	06/03/03	100	32
Seagull and Honokoa Tier Two	74542732	7886	Tier Two	Satisfactory	06/04/03	100	32
Seagull and Honokoa Tier Two	74552727	7955	Tier Two	Satisfactory	07/17/03	100	32
Seagull and Honokoa Tier Two	74552727	7955	Tier Two	Satisfactory	11/17/03	100	32
Seagull and Honokoa Tier Two	74552728	8161	Tier Two	Satisfactory	11/17/03	100	32
Seagull and Honokoa Tier Two	74552729	8130	Tier Two	Satisfactory	10/20/03	100	32
Seagull and Honokoa Tier Two	74552730	7925	Tier Two	Satisfactory	02/05/04	100	32
Seagull and Honokoa Tier Two	74552731	7887	Tier Two	Satisfactory	06/03/03	100	32
Seagull and Honokoa Tier Two	74552732	7921	Tier Two	Satisfactory	07/22/03	100	80
Seagull and Honokoa Tier Two	74562729	7949	Tier Two	Satisfactory	02/05/04	100	32
Seagull and Honokoa Tier Two	74562730	7920	Tier Two	Satisfactory	07/08/03	100	80
Seagull and Honokoa Tier Two	74562731	7888	Tier Two	Satisfactory	06/03/03	100	32
Seagull and Honokoa Tier Two	74562732	7919	Tier Two	Satisfactory	07/09/03	100	80
Seagull and Honokoa Tier Two	74562733	7308	Tier Two	Satisfactory	02/22/01	100	80
Seagull and Honokoa Tier Two	74562734	7435	Tier Two	Satisfactory	05/07/01	300	80
Seagull and Honokoa Tier Two	74562735	7008	Tier Two	Satisfactory	11/15/99	100	32
Seagull and Honokoa Tier Two	74562736	7009	Tier Two	Satisfactory	10/27/99	100	80
Seagull and Honokoa Tier Two	74562737	7011	Tier Two	Satisfactory	11/15/99	100	32
Seagull and Honokoa Tier Two	74562737	8351	Tier Two	Satisfactory	02/26/04	100	12
Seagull and Honokoa Tier Two	74572727	8190	Tier Two	Satisfactory	03/16/04	100	32
Seagull and Honokoa Tier Two	74572728	7918	Tier Two	Satisfactory	02/05/04	100	32
Seagull and Honokoa Tier Two	74572729	7917	Tier Two	Satisfactory	07/01/03	100	80
Seagull and Honokoa Tier Two	74572730	7876	Tier Two	Satisfactory	06/23/03	100	32
Seagull and Honokoa Tier Two	74572731	8002	Tier Two	Satisfactory	09/25/03	100	80
Seagull and Honokoa Tier Two	74572732	7869	Tier Two	Satisfactory	06/02/03	100	32
Seagull and Honokoa Tier Two	74572733	7013	Tier Two	Satisfactory	10/25/99	100	32
Seagull and Honokoa Tier Two	74572734	7435	Tier Two	Satisfactory	05/07/01	300	80
Seagull and Honokoa Tier Two	74572735	7014	Tier Two	Satisfactory	11/17/99	100	32
Seagull and Honokoa Tier Two	74572736	7307	Tier Two	Satisfactory	04/02/01	200	80
Seagull and Honokoa Tier Two	74572736	8337	Tier Two	Satisfactory	02/24/04	100	12
Seagull and Honokoa Tier Two	74572737	7307	Tier Two	Satisfactory	04/02/01	200	80
Seagull and Honokoa Tier Two	74572737	8386	Tier Two	Satisfactory	03/29/04	100	12
Seagull and Honokoa Tier Two	74582727	7880	Tier Two	Satisfactory	02/10/04	100	32

Quality Control Summary  
UXO Tier Two QC Inspections  
Island Wide QC Summary

Work Area	GMU	Lot ID Number	Inspection Type	Inspection Results	Inspection Date	Lot Size	Sample Size
Seagull and Honokoa Tier Two	74582728	7879	Tier Two	Satisfactory	06/19/03	100	32
Seagull and Honokoa Tier Two	74582729	8126	Tier Two	Satisfactory	10/30/03	100	32
Seagull and Honokoa Tier Two	74582730	8138	Tier Two	Satisfactory	03/19/04	100	12
Seagull and Honokoa Tier Two	74582731	7872	Tier Two	Satisfactory	05/29/03	100	32
Seagull and Honokoa Tier Two	74582732	7868	Tier Two	Satisfactory	06/02/03	100	32
Seagull and Honokoa Tier Two	74582733	7315	Tier Two	Satisfactory	02/08/01	100	32
Seagull and Honokoa Tier Two	74582733	8335	Tier Two	Satisfactory	02/24/04	100	12
Seagull and Honokoa Tier Two	74582734	7435	Tier Two	Satisfactory	05/07/01	300	80
Seagull and Honokoa Tier Two	74582735	7015	Tier Two	Satisfactory	08/18/99	100	32
Seagull and Honokoa Tier Two	74592727	7958	Tier Two	Satisfactory	03/11/04	100	32
Seagull and Honokoa Tier Two	74592728	8131	Tier Two	Satisfactory	10/20/03	100	32
Seagull and Honokoa Tier Two	74592729	8127	Tier Two	Satisfactory	10/30/03	100	32
Seagull and Honokoa Tier Two	74592730	7875	Tier Two	Satisfactory	06/23/03	100	32
Seagull and Honokoa Tier Two	74592731	07871-1	Tier Two	Satisfactory	12/23/03	100	32
Seagull and Honokoa Tier Two	74592732	8137	Tier Two	Satisfactory	10/20/03	100	32
Seagull and Honokoa Tier Two	74592733	7016	Tier Two	Satisfactory	10/25/99	100	32
Seagull and Honokoa Tier Two	74592734	7017	Tier Two	Satisfactory	10/18/99	100	32
Seagull and Honokoa Tier Two	74602727	7957	Tier Two	Satisfactory	08/01/03	100	80
Seagull and Honokoa Tier Two	74602728	7956	Tier Two	Satisfactory	09/11/03	100	80
Seagull and Honokoa Tier Two	74602729	7909	Tier Two	Satisfactory	03/19/04	100	12
Seagull and Honokoa Tier Two	74602730	8124	Tier Two	Satisfactory	02/25/04	100	32
Seagull and Honokoa Tier Two	74602731	8128	Tier Two	Satisfactory	11/11/03	100	32
Seagull and Honokoa Tier Two	74602732	7867	Tier Two	Satisfactory	08/06/03	100	80
Seagull and Honokoa Tier Two	74602733	7018	Tier Two	Satisfactory	09/23/99	100	32
Seagull and Honokoa Tier Two	74602734	7019	Tier Two	Satisfactory	08/18/99	100	32
Seagull and Honokoa Tier Two	74612727	7818	Tier Two	Satisfactory	03/12/03	100	32
Seagull and Honokoa Tier Two	74612729	7954	Tier Two	Satisfactory	07/28/03	100	80
Seagull and Honokoa Tier Two	74612730	7953	Tier Two	Satisfactory	03/30/04	100	80
Seagull and Honokoa Tier Two	74612731	7950	Tier Two	Satisfactory	12/23/03	100	32
Seagull and Honokoa Tier Two	74612732	8043	Tier Two	Satisfactory	11/18/03	100	32
Seagull and Honokoa Tier Two	74612733	7020	Tier Two	Satisfactory	08/17/99	100	32
Seagull and Honokoa Tier Two	74612734	7282	Tier Two	Satisfactory	01/23/01	100	32
Seagull and Honokoa Tier Two	74622729	8079	Tier Two	Satisfactory	11/18/03	100	32
Seagull and Honokoa Tier Two	74622730	7807	Tier Two	Satisfactory	03/12/03	100	32
Seagull and Honokoa Tier Two	74622731	7951	Tier Two	Satisfactory	07/30/03	100	80
Seagull and Honokoa Tier Two	74622732	7866	Tier Two	Satisfactory	05/22/03	100	32
Seagull and Honokoa Tier Two	74622733	7301	Tier Two	Satisfactory	02/13/01	100	32
Seagull and Honokoa Tier Two	74622734	7021	Tier Two	Satisfactory	08/17/99	100	32
Seagull and Honokoa Tier Two	74632729	7882	Tier Two	Satisfactory	05/21/03	100	32
Seagull and Honokoa Tier Two	74632730	8139	Tier Two	Satisfactory	11/20/03	100	32
Seagull and Honokoa Tier Two	74632731	7883	Tier Two	Satisfactory	05/21/03	100	32
Seagull and Honokoa Tier Two	74632732	7865	Tier Two	Satisfactory	05/21/03	100	32
Seagull and Honokoa Tier Two	74632733	7316	Tier Two	Satisfactory	02/13/01	100	32
Seagull and Honokoa Tier Two	74632733	8336	Tier Two	Satisfactory	02/24/04	100	12
Seagull and Honokoa Tier Two	74632734	7283	Tier Two	Satisfactory	01/23/01	100	32
Seagull and Honokoa Tier Two	74642729	7878	Tier Two	Satisfactory	05/19/03	100	32

Quality Control Summary  
 UXO Tier Two QC Inspections  
 Island Wide QC Summary

Work Area	GMU	Lot ID Number	Inspection Type	Inspection Results	Inspection Date	Lot Size	Sample Size
Seagull and Honokoa Tier Two	74642730	7874	Tier Two	Satisfactory	05/19/03	100	32
Seagull and Honokoa Tier Two	74642731	8350	Tier Two	Satisfactory	03/16/04	100	32
Seagull and Honokoa Tier Two	74642732	7864	Tier Two	Satisfactory	08/14/03	100	32
Seagull and Honokoa Tier Two	74642733	7270	Tier Two	Satisfactory	12/13/00	Partial GMU	Partial GMU
Seagull and Honokoa Tier Two	74642734	7022	Tier Two	Satisfactory	10/18/99	100	32
Seagull and Honokoa Tier Two	74652729	7877	Tier Two	Satisfactory	06/10/03	100	32
Seagull and Honokoa Tier Two	74652730	7873	Tier Two	Satisfactory	06/09/03	100	32
Seagull and Honokoa Tier Two	74652731	7870	Tier Two	Satisfactory	06/09/03	100	32
Seagull and Honokoa Tier Two	74652732	7284	Tier Two	Satisfactory	01/23/01	100	32
Seagull and Honokoa Tier Two	74652733	7023	Tier Two	Satisfactory	12/20/99	100	32
Seagull and Honokoa Tier Two	74652734	7024	Tier Two	Satisfactory	09/23/99	100	32
Seagull and Honokoa Tier Two	74652734	7311	Tier Two	Satisfactory	02/26/01	100	100
Seagull and Honokoa Tier Two	74662729	7025	Tier Two	Satisfactory	06/15/99	100	32
Seagull and Honokoa Tier Two	74662730	7026	Tier Two	Satisfactory	06/15/99	100	32
Seagull and Honokoa Tier Two	74662731	7312	Tier Two	Satisfactory	04/02/01	100	32
Seagull and Honokoa Tier Two	74662732	7070	Tier Two	Satisfactory	05/16/00	200	80
Seagull and Honokoa Tier Two	74662733	7027	Tier Two	Satisfactory	06/23/99	100	32
Seagull and Honokoa Tier Two	74662734	7028	Tier Two	Satisfactory	09/23/99	100	32
Seagull and Honokoa Tier Two	74672729	7959	Tier Two	Satisfactory	08/18/03	100	80
Seagull and Honokoa Tier Two	74672730	7029	Tier Two	Satisfactory	06/10/99	100	32
Seagull and Honokoa Tier Two	74672731	7071	Tier Two	Satisfactory	10/05/00	200	80
Seagull and Honokoa Tier Two	74672731	8338	Tier Two	Satisfactory	02/24/04	100	12
Seagull and Honokoa Tier Two	74672732	7071	Tier Two	Satisfactory	10/05/00	200	80
Seagull and Honokoa Tier Two	74672733	7030	Tier Two	Satisfactory	06/23/99	100	32
Seagull and Honokoa Tier Two	74672734	7031	Tier Two	Satisfactory	05/24/00	100	32
Seagull and Honokoa Tier Two	74682733	7032	Tier Two	Satisfactory	05/24/00	100	32
Seagull and Honokoa Tier Two	74682734	7033	Tier Two	Satisfactory	09/23/99	100	32

Quality Control Summary  
 UXO Tier One QC Inspections  
 Island Wide QC Summary

Work Area	GMU	Lot ID Number	Inspection Type	Inspection Results	Inspection Date	Lot Size	Sample Size
Kealaikahiki	74012710	6668	Tier One	Satisfactory	04/12/01	100	12
Kealaikahiki	74012711	6665	Tier One	Satisfactory	04/12/01	100	12
Kealaikahiki	74012712	6984	Tier One	Satisfactory	05/08/01	100	12
Kealaikahiki	74012713	6684	Tier One	Satisfactory	04/16/01	100	12
Kealaikahiki	74012713	6684	Tier One	Satisfactory	04/16/01	100	12
Kealaikahiki	74012714	6987	Tier One	Satisfactory	05/08/01	100	12
Kealaikahiki	74012715	6847	Tier One	Satisfactory	04/24/01	100	12
Kealaikahiki	74012716	10057	Tier One	Satisfactory	05/10/01	100	12
Kealaikahiki	74012717	10058	Tier One	Satisfactory	05/10/01	100	12
Kealaikahiki	74012718	10317	Tier One	Satisfactory	06/13/01	100	12
Kealaikahiki	74012719	10316	Tier One	Satisfactory	06/13/01	100	12
Kealaikahiki	74012720	11395	Tier One	Satisfactory	12/10/01	100	12
Kealaikahiki	74012720	11395	Tier One	Satisfactory	12/10/01	100	12
Kealaikahiki	74012721	10315	Tier One	Satisfactory	06/13/01	100	12
Kealaikahiki	74012722	10320	Tier One	Satisfactory	06/13/01	100	12
Kealaikahiki	74022710	6666	Tier One	Satisfactory	04/12/01	100	12
Kealaikahiki	74022711	6660	Tier One	Satisfactory	04/12/01	100	12
Kealaikahiki	74022712	6661	Tier One	Satisfactory	04/12/01	100	12
Kealaikahiki	74022713	6848	Tier One	Satisfactory	04/24/01	100	12
Kealaikahiki	74022714	6686	Tier One	Satisfactory	04/16/01	100	12
Kealaikahiki	74022715	6678	Tier One	Satisfactory	04/16/01	100	12
Kealaikahiki	74022716	6988	Tier One	Satisfactory	05/08/01	100	12
Kealaikahiki	74022717	6989	Tier One	Satisfactory	05/08/01	100	12
Kealaikahiki	74022718	10264	Tier One	Satisfactory	06/11/01	100	12
Kealaikahiki	74022719	10263	Tier One	Satisfactory	06/11/01	100	12
Kealaikahiki	74022720	10318	Tier One	Satisfactory	06/13/01	100	12
Kealaikahiki	74022721	10313	Tier One	Satisfactory	06/13/01	100	12
Kealaikahiki	74022722	10322	Tier One	Satisfactory	06/13/01	100	12
Kealaikahiki	74032708	6663	Tier One	Satisfactory	04/12/01	100	12
Kealaikahiki	74032709	6664	Tier One	Satisfactory	04/12/01	100	12
Kealaikahiki	74032710	10090	Tier One	Satisfactory	05/15/01	100	12
Kealaikahiki	74032711	6972	Tier One	Satisfactory	05/08/01	100	12
Kealaikahiki	74032712	6801	Tier One	Satisfactory	04/19/01	100	12
Kealaikahiki	74032713	6802	Tier One	Satisfactory	04/19/01	100	12
Kealaikahiki	74032714	6971	Tier One	Satisfactory	05/08/01	100	12
Kealaikahiki	74032715	10091	Tier One	Satisfactory	05/15/01	100	12
Kealaikahiki	74032716	6979	Tier One	Satisfactory	05/08/01	100	12
Kealaikahiki	74032717	6850	Tier One	Satisfactory	04/24/01	100	12
Kealaikahiki	74032718	11340	Tier One	Satisfactory	12/03/01	100	12
Kealaikahiki	74032719	10262	Tier One	Satisfactory	06/11/01	100	12
Kealaikahiki	74032720	10495	Tier One	Satisfactory	07/09/01	100	12
Kealaikahiki	74032721	10319	Tier One	Satisfactory	06/13/01	100	12
Kealaikahiki	74032722	10321	Tier One	Satisfactory	06/13/01	100	12
Kealaikahiki	74032723	10620	Tier One	Satisfactory	07/23/01	100	12
Kealaikahiki	74032724	10494	Tier One	Satisfactory	07/09/01	100	12
Kealaikahiki	74042706	10411	Tier One	Satisfactory	06/25/01	100	12

Quality Control Summary  
 UXO Tier One QC Inspections  
 Island Wide QC Summary

Work Area	GMU	Lot ID Number	Inspection Type	Inspection Results	Inspection Date	Lot Size	Sample Size
Kealaikahiki	74042707	6679	Tier One	Satisfactory	04/16/01	100	12
Kealaikahiki	74042708	6662	Tier One	Satisfactory	04/12/01	100	12
Kealaikahiki	74042708	6662	Tier One	Satisfactory	04/12/01	100	12
Kealaikahiki	74042709	6680	Tier One	Satisfactory	04/16/01	100	12
Kealaikahiki	74042710	10889	Tier One	Satisfactory	09/18/01	100	12
Kealaikahiki	74042711	6677	Tier One	Satisfactory	04/16/01	100	12
Kealaikahiki	74042712	10886	Tier One	Satisfactory	09/17/01	100	12
Kealaikahiki	74042713	6980	Tier One	Satisfactory	05/08/01	100	12
Kealaikahiki	74042714	6804	Tier One	Satisfactory	04/19/01	100	12
Kealaikahiki	74042715	10089	Tier One	Satisfactory	05/15/01	100	12
Kealaikahiki	74042716	6849	Tier One	Satisfactory	04/24/01	100	12
Kealaikahiki	74042717	6981	Tier One	Satisfactory	05/08/01	100	12
North Coast	74042718	13312	Tier One	Satisfactory	01/30/03	100	12
North Coast	74042719	13313	Tier One	Satisfactory	01/30/03	100	12
North Coast	74042720	13314	Tier One	Satisfactory	01/30/03	100	12
Kealaikahiki	74042721	10314	Tier One	Satisfactory	06/13/01	100	12
Kealaikahiki	74042722	10312	Tier One	Satisfactory	06/13/01	100	12
Kealaikahiki	74042723	10723	Tier One	Satisfactory	08/15/01	100	12
Kealaikahiki	74042724	10526	Tier One	Satisfactory	07/11/01	100	12
Kealaikahiki	74042725	10724	Tier One	Satisfactory	08/15/01	100	12
Kealaikahiki	74042726	10621	Tier One	Satisfactory	07/23/01	100	12
Kealaikahiki	74042727	10622	Tier One	Satisfactory	07/23/01	100	12
Kealaikahiki	74052706	10410	Tier One	Satisfactory	06/25/01	100	12
Kealaikahiki	74052707	6681	Tier One	Satisfactory	04/16/01	100	12
Kealaikahiki	74052708	6682	Tier One	Satisfactory	04/16/01	100	12
Kealaikahiki	74052708	6682	Tier One	Satisfactory	04/16/01	100	12
Kealaikahiki	74052708	6682	Tier One	Satisfactory	04/16/01	100	12
Kealaikahiki	74052709	6973	Tier One	Satisfactory	05/08/01	100	12
Kealaikahiki	74052710	6974	Tier One	Satisfactory	05/08/01	100	12
Kealaikahiki	74052711	10150	Tier One	Satisfactory	05/21/01	100	32
Kealaikahiki	74052712	10106	Tier One	Satisfactory	05/16/01	100	12
Kealaikahiki	74052713	6975	Tier One	Satisfactory	05/08/01	100	12
Kealaikahiki	74052714	10151	Tier One	Satisfactory	05/21/01	100	32
Kealaikahiki	74052715	6976	Tier One	Satisfactory	05/08/01	100	12
Kealaikahiki	74052716	10152	Tier One	Satisfactory	05/21/01	100	32
North Coast	74052717	13315	Tier One	Satisfactory	01/30/03	100	12
North Coast	74052718	14558	Tier One	Satisfactory	06/26/03	100	12
North Coast	74052719	13316	Tier One	Satisfactory	01/30/03	100	12
North Coast	74052720	13317	Tier One	Satisfactory	01/30/03	100	12
North Coast	74052721	13318	Tier One	Satisfactory	01/30/03	100	12
North Coast	74052722	13319	Tier One	Satisfactory	01/30/03	100	12
Kealaikahiki	74052723	10492	Tier One	Satisfactory	07/09/01	100	12
Kealaikahiki	74052724	10529	Tier One	Satisfactory	07/11/01	100	12
Kealaikahiki	74052725	10721	Tier One	Satisfactory	08/15/01	100	12
Kealaikahiki	74052726	10887	Tier One	Satisfactory	09/18/01	100	12
Kealaikahiki	74052727	10722	Tier One	Satisfactory	08/15/01	100	12

Quality Control Summary  
 UXO Tier One QC Inspections  
 Island Wide QC Summary

Work Area	GMU	Lot ID Number	Inspection Type	Inspection Results	Inspection Date	Lot Size	Sample Size
North Coast	74052728	14560	Tier One	Satisfactory	06/26/03	100	Partial GMU
Kealaikahiki	74062706	6683	Tier One	Satisfactory	04/16/01	100	12
Kealaikahiki	74062707	6092	Tier One	Satisfactory	01/25/01	100	12
Kealaikahiki	74062708	6676	Tier One	Satisfactory	04/16/01	100	12
Kealaikahiki	74062708	6676	Tier One	Satisfactory	04/16/01	100	12
Kealaikahiki	74062709	10059	Tier One	Satisfactory	05/10/01	100	12
Kealaikahiki	74062710	10060	Tier One	Satisfactory	05/10/01	100	12
Kealaikahiki	74062711	10401	Tier One	Satisfactory	06/25/01	100	12
Kealaikahiki	74062712	10153	Tier One	Satisfactory	05/21/01	100	32
Kealaikahiki	74062713	6977	Tier One	Satisfactory	05/08/01	100	12
Kealaikahiki	74062714	10400	Tier One	Satisfactory	06/25/01	100	12
Kealaikahiki	74062715	10503	Tier One	Satisfactory	07/09/01	100	12
North Coast	74062716	13320	Tier One	Satisfactory	02/03/03	100	12
North Coast	74062717	13321	Tier One	Satisfactory	02/03/03	100	12
North Coast	74062718	13322	Tier One	Satisfactory	02/03/03	100	12
North Coast	74062719	13323	Tier One	Satisfactory	02/03/03	100	12
North Coast	74062720	12795	Tier One	Satisfactory	10/29/02	100	12
North Coast	74062721	12794	Tier One	Satisfactory	10/29/02	100	12
North Coast	74062722	13491	Tier One	Satisfactory	02/12/03	100	32
North Coast	74062723	13492	Tier One	Satisfactory	02/12/03	100	32
North Coast	74062724	13493	Tier One	Satisfactory	02/12/03	100	32
North Coast	74062725	12793	Tier One	Satisfactory	10/29/02	100	12
North Coast	74062726	12031	Tier One	Satisfactory	05/21/02	100	12
North Coast	74062727	12032	Tier One	Satisfactory	05/21/02	100	12
North Coast	74062728	12030	Tier One	Satisfactory	05/21/02	100	12
North Coast	74062729	12029	Tier One	Satisfactory	05/21/02	100	12
Kealaikahiki	74072705	6093	Tier One	Satisfactory	02/07/01	100	12
Kealaikahiki	74072706	10888	Tier One	Satisfactory	09/18/01	100	12
Kealaikahiki	74072707	6091	Tier One	Satisfactory	01/25/01	100	12
Kealaikahiki	74072708	6096	Tier One	Satisfactory	01/25/01	100	12
Kealaikahiki	74072709	6978	Tier One	Satisfactory	05/08/01	100	12
Kealaikahiki	74072710	10109	Tier One	Satisfactory	05/16/01	100	12
Kealaikahiki	74072711	10261	Tier One	Satisfactory	06/11/01	100	12
Kealaikahiki	74072712	10154	Tier One	Satisfactory	05/21/01	100	32
Kealaikahiki	74072713	10399	Tier One	Satisfactory	06/25/01	100	12
Kealaikahiki	74072714	10398	Tier One	Satisfactory	06/25/01	100	12
Kealaikahiki	74072715	10402	Tier One	Satisfactory	06/25/01	100	12
North Coast	74072716	13324	Tier One	Satisfactory	02/03/03	100	12
North Coast	74072717	14173	Tier One	Satisfactory	07/10/03	100	12
North Coast	74072718	14174	Tier One	Satisfactory	05/06/03	100	12
North Coast	74072719	13325	Tier One	Satisfactory	02/03/03	100	12
North Coast	74072720	12792	Tier One	Satisfactory	10/29/02	100	12
North Coast	74072721	12791	Tier One	Satisfactory	10/29/02	100	12
North Coast	74072722	12776	Tier One	Satisfactory	10/29/02	100	12
North Coast	74072723	12777	Tier One	Satisfactory	10/29/02	100	12
North Coast	74072724	12778	Tier One	Satisfactory	10/29/02	100	12

Quality Control Summary  
UXO Tier One QC Inspections  
Island Wide QC Summary

Work Area	GMU	Lot ID Number	Inspection Type	Inspection Results	Inspection Date	Lot Size	Sample Size
North Coast	74072725	13494	Tier One	Satisfactory	02/12/03	100	32
North Coast	74072726	12026	Tier One	Satisfactory	05/21/02	100	12
North Coast	74072727	12779	Tier One	Satisfactory	10/29/02	100	12
North Coast	74072728	12027	Tier One	Satisfactory	05/21/02	100	12
North Coast	74072729	12095	Tier One	Satisfactory	06/13/02	100	12
Kealaikahiki	74082705	6135	Tier One	Satisfactory	02/07/01	100	12
Kealaikahiki	74082706	10885	Tier One	Satisfactory	09/17/01	100	12
Kealaikahiki	74082707	10877	Tier One	Satisfactory	09/18/01	100	12
Kealaikahiki	74082708	6798	Tier One	Satisfactory	04/19/01	100	12
Kealaikahiki	74082709	10110	Tier One	Satisfactory	05/16/01	100	12
Kealaikahiki	74082710	10108	Tier One	Satisfactory	05/16/01	100	12
Kealaikahiki	74082711	10493	Tier One	Satisfactory	07/09/01	100	12
Kealaikahiki	74082712	10403	Tier One	Satisfactory	06/25/01	100	12
Kealaikahiki	74082713	10404	Tier One	Satisfactory	06/25/01	100	12
Kealaikahiki	74082714	10405	Tier One	Satisfactory	06/25/01	100	12
North Coast	74082715	14243	Tier One	Satisfactory	05/21/03	100	12
North Coast	74082716	14237	Tier One	Satisfactory	05/21/03	100	12
North Coast	74082717	13326	Tier One	Satisfactory	02/03/03	100	12
North Coast	74082718	13327	Tier One	Satisfactory	02/03/03	100	12
North Coast	74082719	14559	Tier One	Satisfactory	06/26/03	100	12
North Coast	74082720	12780	Tier One	Satisfactory	10/29/02	100	12
North Coast	74082721	12781	Tier One	Satisfactory	10/29/02	100	12
North Coast	74082722	12782	Tier One	Satisfactory	10/29/02	100	12
North Coast	74082723	12783	Tier One	Satisfactory	10/29/02	100	12
North Coast	74082724	12784	Tier One	Satisfactory	10/29/02	100	12
North Coast	74082725	13470	Tier One	Satisfactory	02/13/03	100	12
North Coast	74082726	13469	Tier One	Satisfactory	02/13/03	100	12
North Coast	74082727	12055	Tier One	Satisfactory	05/29/02	100	12
North Coast	74082728	12785	Tier One	Satisfactory	10/29/02	100	12
North Coast	74082729	12097	Tier One	Satisfactory	06/13/02	100	12
North Coast	74082730	12098	Tier One	Satisfactory	06/13/02	100	12
Kealaikahiki	74092704	6094	Tier One	Satisfactory	02/07/01	100	12
Kealaikahiki	74092705	6095	Tier One	Satisfactory	02/05/01	100	12
Kealaikahiki	74092706	6803	Tier One	Satisfactory	04/19/01	100	12
Kealaikahiki	74092707	6806	Tier One	Satisfactory	04/19/01	100	12
Kealaikahiki	74092708	6805	Tier One	Satisfactory	04/19/01	100	12
Kealaikahiki	74092709	10105	Tier One	Satisfactory	05/16/01	100	12
Kealaikahiki	74092710	10107	Tier One	Satisfactory	05/16/01	100	12
Kealaikahiki	74092711	10406	Tier One	Satisfactory	06/25/01	100	12
Kealaikahiki	74092712	10407	Tier One	Satisfactory	06/25/01	100	12
North Coast	74092713	13471	Tier One	Satisfactory	02/13/03	100	12
North Coast	74092714	13472	Tier One	Satisfactory	02/13/03	100	12
North Coast	74092715	13328	Tier One	Satisfactory	02/03/03	100	12
North Coast	74092716	13329	Tier One	Satisfactory	02/03/03	100	12
North Coast	74092717	13330	Tier One	Satisfactory	02/03/03	100	12
North Coast	74092718	15889	Tier One	Satisfactory	11/25/03	100	32



Quality Control Summary  
 UXO Tier One QC Inspections  
 Island Wide QC Summary

Work Area	GMU	Lot ID Number	Inspection Type	Inspection Results	Inspection Date	Lot Size	Sample Size
North Coast	74092719	14236	Tier One	Satisfactory	05/21/03	100	12
North Coast	74092720	12786	Tier One	Satisfactory	10/29/02	100	12
North Coast	74092721	12787	Tier One	Satisfactory	10/29/02	100	12
North Coast	74092722	12788	Tier One	Satisfactory	10/29/02	100	12
North Coast	74092723	12789	Tier One	Satisfactory	10/29/02	100	12
North Coast	74092724	12790	Tier One	Satisfactory	10/29/02	100	12
North Coast	74092725	13468	Tier One	Satisfactory	02/13/03	100	12
North Coast	74092726	13467	Tier One	Satisfactory	02/13/03	100	12
North Coast	74092727	13466	Tier One	Satisfactory	02/13/03	100	12
North Coast	74092728	12028	Tier One	Satisfactory	05/21/02	100	12
North Coast	74092729	12099	Tier One	Satisfactory	06/13/02	100	12
North Coast	74092730	12090	Tier One	Satisfactory	06/13/02	100	12
North Coast	74092731	12024	Tier One	Satisfactory	05/21/02	100	12
Kealaikahiki	74102704	10113	Tier One	Satisfactory	05/16/01	100	12
Kealaikahiki	74102705	10111	Tier One	Satisfactory	05/16/01	100	12
Kealaikahiki	74102706	10061	Tier One	Satisfactory	05/10/01	100	12
Kealaikahiki	74102707	6822	Tier One	Satisfactory	04/19/01	100	12
Kealaikahiki	74102708	6130	Tier One	Satisfactory	02/07/01	100	12
Kealaikahiki	74102709	6763	Tier One	Satisfactory	04/18/01	100	12
Kealaikahiki	74102710	6780	Tier One	Satisfactory	04/18/01	100	12
Kealaikahiki	74102711	10496	Tier One	Satisfactory	07/09/01	100	12
Honokoa	74102712	14421	Tier One	Satisfactory	06/19/03	100	32
Honokoa	74102713	14420	Tier One	Satisfactory	06/19/03	100	12
Honokoa	74102714	12873	Tier One	Satisfactory	11/14/02	100	12
Honokoa	74102715	12896	Tier One	Satisfactory	12/23/02	100	12
Honokoa	74102716	13099	Tier One	Satisfactory	12/23/02	100	12
Honokoa	74102717	12918	Tier One	Satisfactory	11/19/02	100	32
Honokoa	74102718	12917	Tier One	Satisfactory	11/19/02	100	32
Honokoa	74102719	12916	Tier One	Satisfactory	11/19/02	100	32
Honokoa	74102720	12837	Tier One	Satisfactory	11/07/02	100	12
Honokoa	74102721	14368	Tier One	Satisfactory	06/12/03	100	12
Honokoa	74102722	12839	Tier One	Satisfactory	11/07/02	100	12
Honokoa	74102723	12840	Tier One	Satisfactory	11/07/02	100	12
Honokoa	74102724	12844	Tier One	Satisfactory	11/07/02	100	12
North Coast	74102725	13462	Tier One	Satisfactory	02/13/03	100	12
North Coast	74102726	14542	Tier One	Satisfactory	06/25/03	100	12
North Coast	74102727	13461	Tier One	Satisfactory	02/13/03	100	12
North Coast	74102728	14533	Tier One	Satisfactory	06/25/03	100	32
North Coast	74102729	12091	Tier One	Satisfactory	06/13/02	100	12
North Coast	74102730	12092	Tier One	Satisfactory	06/13/02	100	12
North Coast	74102731	12093	Tier One	Satisfactory	06/13/02	100	12
North Coast	74102732	12025	Tier One	Satisfactory	05/21/02	100	12
Kealaikahiki	74112703	10409	Tier One	Satisfactory	06/25/01	100	0
Kealaikahiki	74112704	10062	Tier One	Satisfactory	05/10/01	100	12
Kealaikahiki	74112705	10412	Tier One	Satisfactory	06/25/01	100	12
Kealaikahiki	74112706	10878	Tier One	Satisfactory	09/18/01	100	12

Quality Control Summary  
 UXO Tier One QC Inspections  
 Island Wide QC Summary

Work Area	GMU	Lot ID Number	Inspection Type	Inspection Results	Inspection Date	Lot Size	Sample Size
Kealaikahiki	74112707	6685	Tier One	Satisfactory	04/16/01	100	12
Kealaikahiki	74112708	16149	Tier One	Satisfactory	02/03/04	100	12
Kealaikahiki	74112709	15258	Tier One	Satisfactory	09/18/03	100	12
Kealaikahiki	74112710	6762	Tier One	Satisfactory	04/18/01	100	12
Kealaikahiki	74112711	10497	Tier One	Satisfactory	07/09/01	100	12
Honokoa	74112712	14419	Tier One	Satisfactory	06/19/03	100	32
Honokoa	74112713	12883	Tier One	Satisfactory	11/14/02	100	12
Honokoa	74112714	12882	Tier One	Satisfactory	11/14/02	100	12
Honokoa	74112715	13098	Tier One	Satisfactory	12/23/02	100	12
Honokoa	74112716	12881	Tier One	Satisfactory	11/14/02	100	12
Honokoa	74112717	13097	Tier One	Satisfactory	12/23/02	100	12
Honokoa	74112718	14366	Tier One	Satisfactory	06/12/03	100	32
Honokoa	74112719	12915	Tier One	Satisfactory	11/19/02	100	32
Honokoa	74112720	12831	Tier One	Satisfactory	11/06/02	100	12
Honokoa	74112721	14367	Tier One	Satisfactory	06/12/03	100	12
Honokoa	74112722	12832	Tier One	Satisfactory	11/06/02	100	12
Honokoa	74112723	12834	Tier One	Satisfactory	11/06/02	100	12
Honokoa	74112724	12836	Tier One	Satisfactory	11/06/02	100	12
North Coast	74112725	13464	Tier One	Satisfactory	02/13/03	100	12
North Coast	74112726	13463	Tier One	Satisfactory	02/13/03	100	12
North Coast	74112727	13465	Tier One	Satisfactory	02/13/03	100	12
North Coast	74112728	14723	Tier One	Satisfactory	07/16/03	100	12
North Coast	74112729	14530	Tier One	Satisfactory	06/25/03	100	12
North Coast	74112730	12094	Tier One	Satisfactory	06/13/02	100	12
North Coast	74112731	12089	Tier One	Satisfactory	06/13/02	100	12
North Coast	74112732	12062	Tier One	Satisfactory	06/04/02	100	12
North Coast	74112733	11925	Tier One	Satisfactory	04/24/02	100	12
North Coast	74112734	11923	Tier One	Satisfactory	04/24/02	100	12
Honokoa	74122703	16153	Tier One	Satisfactory	02/02/04	100	Partial GMU
Honokoa	74122704	14339	Tier One	Satisfactory	06/10/03	100	32
Honokoa	74122705	14340	Tier One	Satisfactory	06/10/03	100	32
Kealaikahiki	74122706	14227	Tier One	Satisfactory	05/22/03	100	32
Kealaikahiki	74122707	6753	Tier One	Satisfactory	02/03/04	100	12
Kealaikahiki	74122708	16276	Tier One	Satisfactory	03/25/04	100	12
Kealaikahiki	74122709	16277	Tier One	Satisfactory	03/25/04	100	12
Kealaikahiki	74122710	6779	Tier One	Satisfactory	04/18/01	100	12
Honokoa	74122711	14333	Tier One	Satisfactory	06/05/03	100	32
Honokoa	74122712	14334	Tier One	Satisfactory	06/05/03	100	32
Honokoa	74122713	12880	Tier One	Satisfactory	11/14/02	100	12
Honokoa	74122714	12879	Tier One	Satisfactory	11/14/02	100	12
Honokoa	74122715	12878	Tier One	Satisfactory	11/14/02	100	12
Honokoa	74122716	12877	Tier One	Satisfactory	11/14/02	100	12
Honokoa	74122717	12912	Tier One	Satisfactory	11/19/02	100	12
Honokoa	74122718	12913	Tier One	Satisfactory	11/19/02	100	12
Honokoa	74122719	12914	Tier One	Satisfactory	11/19/02	100	32
Honokoa	74122720	12838	Tier One	Satisfactory	11/06/02	100	12

Quality Control Summary  
UXO Tier One QC Inspections  
Island Wide QC Summary

Work Area	GMU	Lot ID Number	Inspection Type	Inspection Results	Inspection Date	Lot Size	Sample Size
Honokoa	74122721	12841	Tier One	Satisfactory	11/06/02	100	12
Honokoa	74122722	12842	Tier One	Satisfactory	11/06/02	100	12
Honokoa	74122723	12843	Tier One	Satisfactory	11/06/02	100	12
Honokoa	74122724	12851	Tier One	Satisfactory	11/06/02	100	12
North Coast	74122725	13054	Tier One	Satisfactory	12/11/02	100	12
North Coast	74122726	13053	Tier One	Satisfactory	12/11/02	100	12
North Coast	74122727	13052	Tier One	Satisfactory	12/11/02	100	12
North Coast	74122728	13051	Tier One	Satisfactory	12/11/02	100	12
North Coast	74122729	13050	Tier One	Satisfactory	12/11/02	100	12
North Coast	74122730	13049	Tier One	Satisfactory	12/11/02	100	12
North Coast	74122731	12060	Tier One	Satisfactory	06/04/02	100	12
North Coast	74122732	12061	Tier One	Satisfactory	06/04/02	100	12
North Coast	74122733	12022	Tier One	Satisfactory	05/21/02	100	12
North Coast	74122734	12023	Tier One	Satisfactory	05/21/02	100	12
North Coast	74122735	11931	Tier One	Satisfactory	04/24/02	100	12
Honokoa	74132703	16307	Tier One	Satisfactory	04/06/04	100	12
Honokoa	74132704	13198	Tier One	Satisfactory	01/08/03	100	12
Honokoa	74132704	13198-2	Tier One	Satisfactory	03/11/04	100	12
Honokoa	74132705	13139	Tier One	Satisfactory	12/31/02	100	12
Honokoa	74132706	14028	Tier One	Satisfactory	04/15/03	100	32
Kealaikahiki	74132707	15151	Tier One	Satisfactory	09/10/03	100	12
Kealaikahiki	74132708	16214	Tier One	Satisfactory	02/11/04	100	12
Kealaikahiki	74132709	15955	Tier One	Satisfactory	12/16/03	100	12
Honokoa	74132710	14331	Tier One	Satisfactory	06/05/03	100	32
Honokoa	74132711	14332	Tier One	Satisfactory	06/05/03	100	32
Honokoa	74132712	14330	Tier One	Satisfactory	06/05/03	100	32
Honokoa	74132713	12876	Tier One	Satisfactory	11/14/02	100	12
Honokoa	74132714	14012	Tier One	Satisfactory	04/15/03	100	32
Honokoa	74132715	12875	Tier One	Satisfactory	11/14/02	100	12
Honokoa	74132716	12874	Tier One	Satisfactory	11/14/02	100	12
Honokoa	74132717	12909	Tier One	Satisfactory	11/19/02	100	32
Honokoa	74132718	12910	Tier One	Satisfactory	11/19/02	100	32
Honokoa	74132719	12911	Tier One	Satisfactory	11/19/02	100	32
Honokoa	74132720	12850	Tier One	Satisfactory	11/06/02	100	12
Honokoa	74132721	12849	Tier One	Satisfactory	11/06/02	100	12
Honokoa	74132722	12848	Tier One	Satisfactory	11/06/02	100	12
Honokoa	74132723	14588	Tier One	Satisfactory	07/02/03	100	32
Honokoa	74132724	12847	Tier One	Satisfactory	11/06/02	100	12
North Coast	74132725	13477	Tier One	Satisfactory	02/13/03	100	12
North Coast	74132726	13476	Tier One	Satisfactory	02/13/02	100	12
North Coast	74132727	13048	Tier One	Satisfactory	12/11/02	100	12
North Coast	74132728	13047	Tier One	Satisfactory	12/11/02	100	12
North Coast	74132729	13046	Tier One	Satisfactory	12/11/02	100	12
North Coast	74132730	14948	Tier One	Satisfactory	08/12/03	100	12
North Coast	74132731	12021	Tier One	Satisfactory	05/21/02	100	12
North Coast	74132732	12020	Tier One	Satisfactory	05/21/02	100	12

Quality Control Summary  
UXO Tier One QC Inspections  
Island Wide QC Summary

Work Area	GMU	Lot ID Number	Inspection Type	Inspection Results	Inspection Date	Lot Size	Sample Size
North Coast	74132733	12019	Tier One	Satisfactory	05/21/02	100	12
North Coast	74132734	12018	Tier One	Satisfactory	05/21/02	100	12
North Coast	74132735	12016	Tier One	Satisfactory	05/21/02	100	12
North Coast	74132736	11921	Tier One	Satisfactory	04/22/02	100	12
Honokoa	74142702	14242	Tier One	Satisfactory	05/22/03	100	Partial GMU
Honokoa	74142703	16304	Tier One	Satisfactory	04/06/04	100	12
Honokoa	74142704	16305	Tier One	Satisfactory	04/06/04	100	12
Honokoa	74142705	13200	Tier One	Satisfactory	01/08/03	100	12
Honokoa	74142706	13146	Tier One	Satisfactory	12/31/02	100	12
Kealaikahiki	74142707	15595	Tier One	Satisfactory	10/21/03	100	12
Kealaikahiki	74142708	15596	Tier One	Satisfactory	10/21/03	100	12
Kealaikahiki	74142709	14329	Tier One	Satisfactory	06/05/03	100	12
Honokoa	74142710	12125	Tier One	Satisfactory	06/25/02	100	12
Honokoa	74142711	12907	Tier One	Satisfactory	11/18/02	100	12
Honokoa	74142712	12906	Tier One	Satisfactory	11/18/02	100	12
Honokoa	74142713	12905	Tier One	Satisfactory	11/18/02	100	12
Honokoa	74142714	12904	Tier One	Satisfactory	11/18/02	100	12
Honokoa	74142715	12352	Tier One	Satisfactory	08/15/02	100	12
Honokoa	74142716	12348	Tier One	Satisfactory	08/15/02	100	12
Honokoa	74142716	12348-2	Tier One	Satisfactory	11/07/02	100	12
Honokoa	74142717	12321	Tier One	Satisfactory	08/14/02	100	32
Honokoa	74142718	12315	Tier One	Satisfactory	08/14/02	100	32
Honokoa	74142719	12314	Tier One	Satisfactory	08/14/02	100	32
Honokoa	74142720	12846	Tier One	Satisfactory	11/06/02	100	12
Honokoa	74142721	12845	Tier One	Satisfactory	11/06/02	100	12
Honokoa	74142722	12833	Tier One	Satisfactory	11/07/02	100	12
Honokoa	74142723	14589	Tier One	Satisfactory	07/02/03	100	32
Honokoa	74142724	12835	Tier One	Satisfactory	11/07/02	100	12
North Coast	74142725	13475	Tier One	Satisfactory	02/13/03	100	12
North Coast	74142726	13045	Tier One	Satisfactory	12/11/02	100	12
North Coast	74142727	14531	Tier One	Satisfactory	06/25/03	100	12
North Coast	74142728	13044	Tier One	Satisfactory	12/11/02	100	12
North Coast	74142729	13043	Tier One	Satisfactory	12/11/02	100	12
North Coast	74142730	13496	Tier One	Satisfactory	02/20/03	100	12
North Coast	74142731	13497	Tier One	Satisfactory	02/20/03	100	12
North Coast	74142732	13498	Tier One	Satisfactory	02/20/03	100	12
North Coast	74142733	13499	Tier One	Satisfactory	02/20/03	100	12
North Coast	74142734	12017	Tier One	Satisfactory	05/21/02	100	12
North Coast	74142735	14529	Tier One	Satisfactory	06/25/03	100	12
North Coast	74142736	12015	Tier One	Satisfactory	05/21/02	100	12
North Coast	74142737	11924	Tier One	Satisfactory	04/24/02	100	12
Honokanaia	74152694	14418	Tier One	Satisfactory	06/19/03	100	Partial GMU
Honokoa	74152703	13145	Tier One	Satisfactory	12/31/02	100	12
Honokoa	74152704	15138	Tier One	Satisfactory	09/04/03	100	12
Honokoa	74152705	15148	Tier One	Satisfactory	09/10/03	100	12
Honokoa	74152706	15139	Tier One	Satisfactory	09/04/03	100	12

Quality Control Summary  
UXO Tier One QC Inspections  
Island Wide QC Summary

Work Area	GMU	Lot ID Number	Inspection Type	Inspection Results	Inspection Date	Lot Size	Sample Size
Honokoa	74152707	14341	Tier One	Satisfactory	06/10/03	100	32
Kealaikahiki	74152708	14328	Tier One	Satisfactory	06/05/03	100	12
Kealaikahiki	74152709	14884	Tier One	Satisfactory	08/04/03	100	12
Honokoa	74152710	12124	Tier One	Satisfactory	06/25/02	100	12
Honokoa	74152711	12903	Tier One	Satisfactory	11/18/02	100	12
Honokoa	74152712	12902	Tier One	Satisfactory	11/18/02	100	12
Honokoa	74152713	15184	Tier One	Satisfactory	09/11/03	100	12
Honokoa	74152714	12901	Tier One	Satisfactory	11/18/02	100	12
Honokoa	74152715	12349	Tier One	Satisfactory	08/15/02	100	12
Honokoa	74152716	12350	Tier One	Satisfactory	08/15/02	100	12
Honokoa	74152717	12313	Tier One	Satisfactory	08/14/02	100	32
Honokoa	74152718	12317	Tier One	Satisfactory	08/14/02	100	32
Honokoa	74152719	12316	Tier One	Satisfactory	08/14/02	100	32
Honokoa	74152720	13027	Tier One	Satisfactory	12/10/02	100	12
Honokoa	74152721	13039	Tier One	Satisfactory	12/10/02	100	12
Honokoa	74152722	13474	Tier One	Satisfactory	02/13/03	100	12
Honokoa	74152723	13040	Tier One	Satisfactory	12/10/02	100	12
Honokoa	74152724	13041	Tier One	Satisfactory	12/10/02	100	12
Honokoa	74152725	13473	Tier One	Satisfactory	02/13/03	100	12
Honokoa	74152726	13042	Tier One	Satisfactory	12/10/02	100	12
Honokoa	74152727	13030	Tier One	Satisfactory	12/10/02	100	12
Honokoa	74152728	13029	Tier One	Satisfactory	12/10/02	100	12
Honokoa	74152729	13028	Tier One	Satisfactory	12/10/02	100	12
North Coast	74152730	14587	Tier One	Satisfactory	07/02/03	100	12
North Coast	74152731	14528	Tier One	Satisfactory	06/25/03	100	12
North Coast	74152732	15186	Tier One	Satisfactory	09/15/03	100	12
North Coast	74152733	14540	Tier One	Satisfactory	06/25/03	100	12
North Coast	74152734	13500	Tier One	Satisfactory	02/20/03	100	12
North Coast	74152735	13501	Tier One	Satisfactory	02/20/03	100	12
North Coast	74152736	13502	Tier One	Satisfactory	02/20/03	100	12
North Coast	74152737	13503	Tier One	Satisfactory	02/20/03	100	12
North Coast	74152738	13504	Tier One	Satisfactory	02/20/03	100	12
Honokanaia	74162693	11072	Tier One	Satisfactory	10/18/01	100	12
Honokanaia	74162694	14882	Tier One	Satisfactory	08/04/03	100	12
Honokoa	74162703	15115	Tier One	Satisfactory	09/02/03	100	12
Honokoa	74162704	15140	Tier One	Satisfactory	09/04/03	100	12
Honokoa	74162705	15550	Tier One	Satisfactory	10/29/03	100	12
Honokoa	74162706	15549	Tier One	Satisfactory	10/29/03	100	12
Honokoa	74162707	15136	Tier One	Satisfactory	09/02/03	100	12
Honokoa	74162708	14232	Tier One	Satisfactory	05/21/03	100	32
Honokoa	74162709	12121	Tier One	Satisfactory	06/25/02	100	12
Honokoa	74162710	12120	Tier One	Satisfactory	06/25/02	100	12
Honokoa	74162711	12123	Tier One	Satisfactory	06/25/02	100	12
Honokoa	74162712	12900	Tier One	Satisfactory	11/18/02	100	12
Honokoa	74162713	12899	Tier One	Satisfactory	11/18/02	100	12
Honokoa	74162714	12898	Tier One	Satisfactory	11/18/02	100	12

Quality Control Summary  
 UXO Tier One QC Inspections  
 Island Wide QC Summary

Work Area	GMU	Lot ID Number	Inspection Type	Inspection Results	Inspection Date	Lot Size	Sample Size
Honokoa	74162715	14985	Tier One	Satisfactory	08/13/03	100	12
Honokoa	74162716	14984	Tier One	Satisfactory	08/13/03	100	12
Honokoa	74162717	12323	Tier One	Satisfactory	08/14/02	100	32
Honokoa	74162718	12320	Tier One	Satisfactory	08/14/02	100	32
Honokoa	74162719	12319	Tier One	Satisfactory	08/14/02	100	32
Honokoa	74162720	13038	Tier One	Satisfactory	12/10/02	100	12
Honokoa	74162721	13037	Tier One	Satisfactory	12/10/02	100	12
Honokoa	74162722	13036	Tier One	Satisfactory	12/10/02	100	12
Honokoa	74162723	13035	Tier One	Satisfactory	12/10/02	100	12
Honokoa	74162724	13034	Tier One	Satisfactory	12/10/02	100	12
Honokoa	74162725	13033	Tier One	Satisfactory	12/10/02	100	12
Honokoa	74162726	14875	Tier One	Satisfactory	08/05/03	100	32
Honokoa	74162727	13032	Tier One	Satisfactory	12/10/02	100	12
Honokoa	74162728	13031	Tier One	Satisfactory	12/10/02	100	12
Honokoa	74162729	15246	Tier One	Satisfactory	09/16/03	100	12
North Coast	74162730	13537	Tier One	Satisfactory	02/24/03	100	32
North Coast	74162731	13538	Tier One	Satisfactory	02/24/03	100	32
North Coast	74162732	13539	Tier One	Satisfactory	02/24/03	100	32
North Coast	74162733	13540	Tier One	Satisfactory	02/24/03	100	32
North Coast	74162734	13541	Tier One	Satisfactory	02/24/03	100	32
North Coast	74162735	14539	Tier One	Satisfactory	06/25/03	100	12
North Coast	74162736	13532	Tier One	Satisfactory	02/24/03	100	12
North Coast	74162737	13531	Tier One	Satisfactory	02/24/03	100	12
North Coast	74162738	13530	Tier One	Satisfactory	02/24/03	100	12
Honokanaia	74172693	11179	Tier One	Satisfactory	10/31/01	100	12
Honokanaia	74172694	15152	Tier One	Satisfactory	09/10/03	100	12
Honokoa	74172703	5749	Tier One	Satisfactory	12/12/00	100	12
Honokoa	74172704	15789	Tier One	Satisfactory	11/19/03	100	32
Honokoa	74172705	15788	Tier One	Satisfactory	11/19/03	100	12
Honokoa	74172706	14342	Tier One	Satisfactory	06/10/03	100	32
Honokoa	74172707	15790	Tier One	Satisfactory	11/19/03	100	12
Honokoa	74172708	15141	Tier One	Satisfactory	09/04/03	100	12
Honokoa	74172709	13006	Tier One	Satisfactory	12/04/02	100	12
Honokoa	74172710	13005	Tier One	Satisfactory	12/04/02	100	12
Honokoa	74172711	12897	Tier One	Satisfactory	11/18/02	100	12
Honokoa	74172712	12895	Tier One	Satisfactory	11/18/02	100	12
Honokoa	74172713	12894	Tier One	Satisfactory	11/18/02	100	12
Honokoa	74172714	12893	Tier One	Satisfactory	11/18/02	100	12
Honokoa	74172715	12351	Tier One	Satisfactory	08/15/02	100	12
Honokoa	74172716	14885	Tier One	Satisfactory	08/05/03	100	32
Honokoa	74172717	12908	Tier One	Satisfactory	11/18/02	100	12
Honokoa	74172718	12322	Tier One	Satisfactory	08/14/02	100	32
Honokoa	74172719	12318	Tier One	Satisfactory	08/14/02	100	32
Honokoa	74172720	13090	Tier One	Satisfactory	12/19/02	100	32
Honokoa	74172721	15247	Tier One	Satisfactory	09/16/03	100	12
Honokoa	74172722	13091	Tier One	Satisfactory	12/19/02	100	32

Quality Control Summary  
 UXO Tier One QC Inspections  
 Island Wide QC Summary

Work Area	GMU	Lot ID Number	Inspection Type	Inspection Results	Inspection Date	Lot Size	Sample Size
Honokoa	74172723	13092	Tier One	Satisfactory	12/19/02	100	32
Honokoa	74172724	13093	Tier One	Satisfactory	12/19/02	100	32
Honokoa	74172725	14222	Tier One	Satisfactory	11/03/03	100	12
Honokoa	74172726	13094	Tier One	Satisfactory	12/19/02	100	32
Honokoa	74172727	15248	Tier One	Satisfactory	09/16/03	100	12
Honokoa	74172728	13095	Tier One	Satisfactory	12/19/02	100	32
Honokoa	74172729	13096	Tier One	Satisfactory	12/19/02	100	32
North Coast	74172730	13542	Tier One	Satisfactory	02/24/03	100	32
North Coast	74172731	13543	Tier One	Satisfactory	02/24/03	100	32
North Coast	74172732	14543	Tier One	Satisfactory	06/25/03	100	32
North Coast	74172733	13544	Tier One	Satisfactory	02/24/03	100	32
North Coast	74172734	13545	Tier One	Satisfactory	02/24/03	100	32
North Coast	74172735	13536	Tier One	Satisfactory	02/24/03	100	12
North Coast	74172736	13535	Tier One	Satisfactory	02/24/03	100	12
North Coast	74172737	14532	Tier One	Satisfactory	06/25/03	100	12
North Coast	74172738	13534	Tier One	Satisfactory	02/24/03	100	12
North Coast	74172739	13533	Tier One	Satisfactory	02/24/03	100	12
Honokanaia	74182691	10884	Tier One	Satisfactory	09/17/01	100	12
Honokanaia	74182692	10827	Tier One	Satisfactory	09/04/01	100	12
Honokanaia	74182693	10959	Tier One	Satisfactory	10/01/01	100	12
Honokanaia	74182694	16306	Tier One	Satisfactory	04/06/04	100	12
Honokoa	74182703	5887	Tier One	Satisfactory	01/10/00	100	12
Honokoa	74182704	14338	Tier One	Satisfactory	06/10/03	100	32
Honokoa	74182705	13632	Tier One	Satisfactory	03/05/03	100	32
Honokoa	74182706	15142	Tier One	Satisfactory	09/04/03	100	12
Honokoa	74182707	14909	Tier One	Satisfactory	08/11/03	100	12
Honokoa	74182708	15787	Tier One	Satisfactory	11/19/03	100	12
Honokoa	74182709	16152	Tier One	Satisfactory	02/02/04	100	32
Honokoa	74182710	12892	Tier One	Satisfactory	11/18/02	100	12
Honokoa	74182711	12891	Tier One	Satisfactory	11/18/02	100	12
Honokoa	74182712	12890	Tier One	Satisfactory	11/18/02	100	12
Honokoa	74182713	12889	Tier One	Satisfactory	11/18/02	100	12
Honokoa	74182714	12888	Tier One	Satisfactory	11/18/02	100	12
Honokoa	74182715	12887	Tier One	Satisfactory	11/18/02	100	12
Honokoa	74182716	12886	Tier One	Satisfactory	11/18/02	100	12
Honokoa	74182717	12885	Tier One	Satisfactory	11/18/02	100	12
Honokoa	74182718	12884	Tier One	Satisfactory	11/18/02	100	12
Honokoa	74182719	12985	Tier One	Satisfactory	12/02/02	100	12
Honokoa	74182720	13126	Tier One	Satisfactory	12/24/02	100	12
Honokoa	74182721	13125	Tier One	Satisfactory	12/24/02	100	12
Honokoa	74182722	13124	Tier One	Satisfactory	12/24/02	100	12
Honokoa	74182723	15249	Tier One	Satisfactory	09/16/03	100	12
Honokoa	74182724	14571	Tier One	Satisfactory	07/01/03	100	32
Honokoa	74182725	14573	Tier One	Satisfactory	07/01/03	100	32
Honokoa	74182726	16013	Tier One	Satisfactory	01/06/04	100	32
Honokoa	74182727	13123	Tier One	Satisfactory	12/24/02	100	12

Quality Control Summary  
UXO Tier One QC Inspections  
Island Wide QC Summary

Work Area	GMU	Lot ID Number	Inspection Type	Inspection Results	Inspection Date	Lot Size	Sample Size
Honokoa	74182728	14572	Tier One	Satisfactory	07/01/03	100	32
Honokoa	74182729	13122	Tier One	Satisfactory	12/24/02	100	12
North Coast	74182730	14537	Tier One	Satisfactory	06/25/03	100	12
North Coast	74182731	13966	Tier One	Satisfactory	04/03/03	100	12
North Coast	74182732	13965	Tier One	Satisfactory	04/03/03	100	12
North Coast	74182733	13957	Tier One	Satisfactory	04/03/03	100	12
North Coast	74182734	13571	Tier One	Satisfactory	02/25/03	100	12
North Coast	74182735	13964	Tier One	Satisfactory	04/03/03	100	12
North Coast	74182736	13963	Tier One	Satisfactory	04/03/03	100	12
North Coast	74182737	13570	Tier One	Satisfactory	02/25/03	100	12
North Coast	74182738	13569	Tier One	Satisfactory	02/25/03	100	12
North Coast	74182739	13568	Tier One	Satisfactory	02/25/03	100	12
Honokanaia	74192690	10893	Tier One	Satisfactory	09/17/01	100	12
Honokanaia	74192691	11091	Tier One	Satisfactory	10/18/01	100	12
Honokanaia	74192692	11071	Tier One	Satisfactory	10/18/01	100	12
Honokanaia	74192692	11071-2	Tier One	Satisfactory	02/18/04	100	Partial GMU
Honokanaia	74192693	11409	Tier One	Satisfactory	01/22/02	100	12
Honokanaia	74192694	14883	Tier One	Satisfactory	08/04/03	100	12
Base Camp	74192699	5750	Tier One	Satisfactory	12/19/00	100	12
Base Camp	74192699	5750-2	Tier One	Satisfactory	03/30/04	100	12
Honokoa	74192700	5856	Tier One	Satisfactory	01/10/01	100	12
Honokoa	74192701	13733	Tier One	Satisfactory	03/18/03	100	12
Honokoa	74192702	13722	Tier One	Satisfactory	03/17/03	100	12
Honokoa	74192703	13721	Tier One	Satisfactory	03/17/03	100	12
Honokoa	74192704	13631	Tier One	Satisfactory	03/05/03	100	32
Honokoa	74192705	15149	Tier One	Satisfactory	09/10/03	100	12
Honokoa	74192706	14337	Tier One	Satisfactory	06/10/03	100	32
Honokoa	74192707	14193	Tier One	Satisfactory	05/09/03	100	32
Honokoa	74192708	14986	Tier One	Satisfactory	08/13/03	100	12
Honokoa	74192709	13100	Tier One	Satisfactory	12/23/02	100	12
Honokoa	74192710	13101	Tier One	Satisfactory	12/23/02	100	12
Honokoa	74192711	12984	Tier One	Satisfactory	12/02/02	100	12
Honokoa	74192712	12983	Tier One	Satisfactory	12/02/02	100	12
Honokoa	74192713	12982	Tier One	Satisfactory	12/02/02	100	12
Honokoa	74192714	12981	Tier One	Satisfactory	12/02/02	100	12
Honokoa	74192715	12980	Tier One	Satisfactory	12/02/02	100	12
Honokoa	74192716	12979	Tier One	Satisfactory	12/02/02	100	12
Honokoa	74192717	14275	Tier One	Satisfactory	05/27/03	100	32
Honokoa	74192718	12986	Tier One	Satisfactory	12/02/02	100	12
Honokoa	74192719	12978	Tier One	Satisfactory	12/02/02	100	12
Honokoa	74192720	13121	Tier One	Satisfactory	12/24/02	100	12
Honokoa	74192721	14274	Tier One	Satisfactory	05/27/03	100	32
Honokoa	74192722	13120	Tier One	Satisfactory	12/24/02	100	12
Honokoa	74192723	13513	Tier One	Satisfactory	02/20/03	100	12
Honokoa	74192724	13512	Tier One	Satisfactory	02/20/03	100	12
Honokoa	74192725	13511	Tier One	Satisfactory	02/20/03	100	12



Quality Control Summary  
UXO Tier One QC Inspections  
Island Wide QC Summary

Work Area	GMU	Lot ID Number	Inspection Type	Inspection Results	Inspection Date	Lot Size	Sample Size
Honokoa	74192726	14583	Tier One	Satisfactory	01/06/04	100	12
Honokoa	74192727	13119	Tier One	Satisfactory	12/24/02	100	12
Honokoa	74192728	13118	Tier One	Satisfactory	12/24/02	100	12
Honokoa	74192729	13117	Tier One	Satisfactory	12/24/02	100	12
North Coast	74192730	13962	Tier One	Satisfactory	04/03/03	100	12
North Coast	74192731	14538	Tier One	Satisfactory	06/25/03	100	12
North Coast	74192732	13958	Tier One	Satisfactory	04/03/03	100	12
North Coast	74192733	13567	Tier One	Satisfactory	02/25/03	100	12
North Coast	74192734	13566	Tier One	Satisfactory	02/25/03	100	12
North Coast	74192735	15199	Tier One	Satisfactory	09/17/03	100	12
North Coast	74192736	13961	Tier One	Satisfactory	04/03/03	100	12
North Coast	74192737	13565	Tier One	Satisfactory	02/25/03	100	12
North Coast	74192738	13564	Tier One	Satisfactory	02/25/03	100	12
North Coast	74192739	15464	Tier One	Satisfactory	10/09/03	100	12
North Coast	74192740	14561	Tier One	Satisfactory	06/26/03	100	Partial GMU
Honokanaia	74202689	10676	Tier One	Satisfactory	08/02/01	100	32
Honokanaia	74202690	10528	Tier One	Satisfactory	07/11/01	100	12
Honokanaia	74202691	10531	Tier One	Satisfactory	07/11/01	100	12
Honokanaia	74202692	10829	Tier One	Satisfactory	09/04/01	100	12
Honokanaia	74202693	11266	Tier One	Satisfactory	11/08/01	100	12
Honokanaia	74202694	14369	Tier One	Satisfactory	06/12/03	100	12
Honokoa	74202696	16151	Tier One	Satisfactory	02/03/04	100	12
Honokoa	74202696	16151-2	Tier One	Satisfactory	03/09/04	100	Partial GMU
Honokoa	74202697	16257	Tier One	Satisfactory	03/16/04	100	12
Honokoa	74202698	16284	Tier One	Satisfactory	03/29/04	100	12
Honokoa	74202699	16166	Tier One	Satisfactory	02/02/04	100	12
Honokoa	74202700	13720	Tier One	Satisfactory	03/17/03	100	12
Honokoa	74202701	13719	Tier One	Satisfactory	03/17/03	100	12
Honokoa	74202702	13718	Tier One	Satisfactory	03/17/03	100	12
Honokoa	74202703	13717	Tier One	Satisfactory	03/17/03	100	12
Honokoa	74202704	13630	Tier One	Satisfactory	03/05/03	100	32
Honokoa	74202705	15150	Tier One	Satisfactory	09/10/03	100	32
Honokoa	74202706	13849	Tier One	Satisfactory	05/09/03	100	32
Honokoa	74202707	14191	Tier One	Satisfactory	05/09/03	100	32
Honokoa	74202708	15791	Tier One	Satisfactory	11/19/03	100	12
Honokoa	74202709	13102	Tier One	Satisfactory	12/23/02	100	12
Honokoa	74202710	13103	Tier One	Satisfactory	12/23/02	100	12
Honokoa	74202711	13104	Tier One	Satisfactory	12/23/02	100	12
Honokoa	74202712	12973	Tier One	Satisfactory	12/02/02	100	12
Honokoa	74202713	12977	Tier One	Satisfactory	12/02/02	100	12
Honokoa	74202714	15785	Tier One	Satisfactory	11/19/03	100	32
Honokoa	74202715	12974	Tier One	Satisfactory	12/02/02	100	12
Honokoa	74202716	12975	Tier One	Satisfactory	12/02/02	100	12
Honokoa	74202717	15782	Tier One	Satisfactory	11/19/03	100	32
Honokoa	74202718	15944	Tier One	Satisfactory	12/16/03	100	32
Honokoa	74202719	12976	Tier One	Satisfactory	12/02/02	100	12

Quality Control Summary  
UXO Tier One QC Inspections  
Island Wide QC Summary

Work Area	GMU	Lot ID Number	Inspection Type	Inspection Results	Inspection Date	Lot Size	Sample Size
Honokoa	74202720	15784	Tier One	Satisfactory	11/19/03	100	32
Honokoa	74202721	13233	Tier One	Satisfactory	01/13/03	100	32
Honokoa	74202722	13232	Tier One	Satisfactory	01/13/03	100	32
Honokoa	74202723	15783	Tier One	Satisfactory	11/19/03	100	32
Honokoa	74202724	13510	Tier One	Satisfactory	02/20/03	100	12
Honokoa	74202725	13509	Tier One	Satisfactory	02/20/03	100	12
Honokoa	74202726	15137	Tier One	Satisfactory	09/02/03	100	12
Honokoa	74202727	13230	Tier One	Satisfactory	04/14/03	100	32
Honokoa	74202728	13256	Tier One	Satisfactory	01/16/03	100	12
Honokoa	74202729	13257	Tier One	Satisfactory	01/16/03	100	12
Honokoa	74202730	12866	Tier One	Satisfactory	11/12/02	100	32
Honokoa	74202731	12870	Tier One	Satisfactory	11/12/02	100	32
Honokoa	74202732	12867	Tier One	Satisfactory	11/12/02	100	32
Honokoa	74202733	13978	Tier One	Satisfactory	04/14/03	100	32
Honokoa	74202734	13977	Tier One	Satisfactory	04/14/03	100	32
North Coast	74202735	13960	Tier One	Satisfactory	04/03/03	100	12
North Coast	74202736	13959	Tier One	Satisfactory	04/03/03	100	12
North Coast	74202737	14541	Tier One	Satisfactory	06/25/03	100	32
North Coast	74202738	13563	Tier One	Satisfactory	02/25/03	100	12
North Coast	74202739	13562	Tier One	Satisfactory	02/25/03	100	12
North Coast	74202740	15187	Tier One	Satisfactory	09/15/03	100	12
North Coast	74202741	13561	Tier One	Satisfactory	02/25/03	100	12
North Coast	74202742	14534	Tier One	Satisfactory	06/25/03	100	32
Honokanaia	74212689	10527	Tier One	Satisfactory	07/11/01	100	12
Honokanaia	74212690	10530	Tier One	Satisfactory	08/02/01	100	32
Honokanaia	74212691	10296	Tier One	Satisfactory	08/15/01	100	12
Honokanaia	74212692	10828	Tier One	Satisfactory	09/04/01	100	12
Honokanaia	74212693	11875	Tier One	Satisfactory	03/21/02	100	12
Honokanaia	74212694	15072	Tier One	Satisfactory	08/26/03	100	12
Honokoa	74212696	16150	Tier One	Satisfactory	02/03/04	100	12
Honokoa	74212696	16150-2	Tier One	Satisfactory	03/05/04	100	Partial GMU
Honokoa	74212697	16237	Tier One	Satisfactory	03/11/04	100	12
Honokoa	74212698	16273	Tier One	Satisfactory	03/19/04	100	12
Honokoa	74212699	16238	Tier One	Satisfactory	03/11/04	100	12
Honokoa	74212700	16047	Tier One	Satisfactory	01/14/04	100	12
Honokoa	74212701	13845	Tier One	Satisfactory	03/25/03	100	32
Honokoa	74212702	12210	Tier One	Satisfactory	07/11/02	100	12
Honokoa	74212703	12227	Tier One	Satisfactory	07/18/02	100	12
Honokoa	74212704	13846	Tier One	Satisfactory	03/25/03	100	32
Honokoa	74212705	13847	Tier One	Satisfactory	03/25/03	100	32
Honokoa	74212706	13848	Tier One	Satisfactory	03/25/03	100	32
Honokoa	74212707	15786	Tier One	Satisfactory	11/19/03	100	32
Honokoa	74212708	15317	Tier One	Satisfactory	09/23/03	100	12
Honokoa	74212709	13108	Tier One	Satisfactory	12/23/02	100	12
Honokoa	74212710	13107	Tier One	Satisfactory	12/23/02	100	12
Honokoa	74212711	13106	Tier One	Satisfactory	12/23/02	100	12

Quality Control Summary  
 UXO Tier One QC Inspections  
 Island Wide QC Summary

Work Area	GMU	Lot ID Number	Inspection Type	Inspection Results	Inspection Date	Lot Size	Sample Size
Honokoa	74212712	16167	Tier One	Satisfactory	02/02/04	100	12
Honokoa	74212713	16168	Tier One	Satisfactory	02/02/04	100	12
Honokoa	74212714	15483	Tier One	Satisfactory	10/20/03	100	12
Honokoa	74212715	15479	Tier One	Satisfactory	10/20/03	100	12
Honokoa	74212716	15478	Tier One	Satisfactory	10/20/03	100	12
Honokoa	74212717	15482	Tier One	Satisfactory	10/20/03	100	32
Honokoa	74212718	15481	Tier One	Satisfactory	10/20/03	100	12
Honokoa	74212719	13398	Tier One	Satisfactory	02/11/03	100	12
Honokoa	74212720	15480	Tier One	Satisfactory	10/20/03	100	12
Honokoa	74212721	14273	Tier One	Satisfactory	05/27/03	100	12
Honokoa	74212722	16014	Tier One	Satisfactory	01/06/04	100	12
Honokoa	74212723	13495	Tier One	Satisfactory	09/02/03	100	12
Honokoa	74212724	13505	Tier One	Satisfactory	02/20/03	100	12
Honokoa	74212725	13506	Tier One	Satisfactory	02/20/03	100	12
Honokoa	74212726	15316	Tier One	Satisfactory	09/18/03	100	12
Honokoa	74212727	13979	Tier One	Satisfactory	04/14/03	100	32
Honokoa	74212727	13979-2	Tier One	Satisfactory	01/06/04	100	12
Honokoa	74212728	13980	Tier One	Satisfactory	04/14/03	100	32
Honokoa	74212729	13234	Tier One	Satisfactory	01/13/03	100	32
Honokoa	74212730	12858	Tier One	Satisfactory	11/12/02	100	32
Honokoa	74212731	15890	Tier One	Satisfactory	11/26/03	100	12
Honokoa	74212732	13981	Tier One	Satisfactory	04/14/03	100	32
Honokoa	74212733	13982	Tier One	Satisfactory	04/14/03	100	32
Honokoa	74212734	13992	Tier One	Satisfactory	04/14/03	100	32
North Coast	74212735	13439	Tier One	Satisfactory	02/19/03	100	12
North Coast	74212736	13440	Tier One	Satisfactory	02/19/03	100	12
North Coast	74212737	13441	Tier One	Satisfactory	02/19/03	100	12
North Coast	74212738	13442	Tier One	Satisfactory	02/19/03	100	12
North Coast	74212739	13443	Tier One	Satisfactory	02/19/03	100	12
North Coast	74212740	13444	Tier One	Satisfactory	02/19/03	100	12
North Coast	74212741	13445	Tier One	Satisfactory	02/19/03	100	12
North Coast	74212745	13447	Tier One	Satisfactory	02/19/03	100	12
North Coast	74212746	14159	Tier One	Satisfactory	05/01/03	100	12
Honokanaia	74222690	11186	Tier One	Satisfactory	11/05/01	100	12
Honokanaia	74222691	11187	Tier One	Satisfactory	11/05/01	100	12
Honokanaia	74222692	11188	Tier One	Satisfactory	11/05/01	100	12
Honokanaia	74222693	11273	Tier One	Satisfactory	11/08/01	100	12
Honokanaia	74222694	15116	Tier One	Satisfactory	08/28/03	100	12
Honokoa	74222696	16198	Tier One	Satisfactory	02/09/04	100	12
Honokoa	74222696	16198-2	Tier One	Satisfactory	03/09/04	100	Partial GMU
Honokoa	74222697	15367	Tier One	Satisfactory	09/25/03	100	12
Honokoa	74222698	16052	Tier One	Satisfactory	01/14/04	100	12
Honokoa	74222699	16051	Tier One	Satisfactory	01/14/04	100	12
Honokoa	74222700	13337	Tier One	Satisfactory	02/04/03	100	12
Honokoa	74222701	13336	Tier One	Satisfactory	02/04/03	100	12
Honokoa	74222702	13335	Tier One	Satisfactory	02/04/03	100	12

Quality Control Summary  
 UXO Tier One QC Inspections  
 Island Wide QC Summary

Work Area	GMU	Lot ID Number	Inspection Type	Inspection Results	Inspection Date	Lot Size	Sample Size
Honokoa	74222703	13334	Tier One	Satisfactory	02/04/03	100	12
Honokoa	74222704	13333	Tier One	Satisfactory	02/04/03	100	12
Honokoa	74222705	15143	Tier One	Satisfactory	09/04/03	100	12
Honokoa	74222706	14198	Tier One	Satisfactory	05/14/03	100	32
Honokoa	74222707	14197	Tier One	Satisfactory	05/14/03	100	32
Honokoa	74222720	14276	Tier One	Satisfactory	05/27/03	100	32
Honokoa	74222721	14270	Tier One	Satisfactory	05/27/03	100	32
Honokoa	74222722	14269	Tier One	Satisfactory	05/27/03	100	32
Honokoa	74222730	12859	Tier One	Satisfactory	11/12/02	100	32
Honokoa	74222731	12860	Tier One	Satisfactory	11/12/02	100	32
Honokoa	74222732	12861	Tier One	Satisfactory	11/12/02	100	32
Honokoa	74222733	13996	Tier One	Satisfactory	04/14/03	100	32
Honokoa	74222734	13995	Tier One	Satisfactory	04/14/03	100	32
North Coast	74222735	14535	Tier One	Satisfactory	06/25/03	100	32
North Coast	74222736	13777	Tier One	Satisfactory	03/20/03	100	12
North Coast	74222737	13778	Tier One	Satisfactory	03/20/03	100	12
North Coast	74222738	13779	Tier One	Satisfactory	03/20/03	100	12
North Coast	74222739	13780	Tier One	Satisfactory	03/20/03	100	12
North Coast	74222740	13781	Tier One	Satisfactory	03/20/03	100	12
North Coast	74222741	13782	Tier One	Satisfactory	03/20/03	100	12
North Coast	74222744	13448	Tier One	Satisfactory	02/19/03	100	12
North Coast	74222745	14161	Tier One	Satisfactory	05/01/03	100	12
North Coast	74222746	14163	Tier One	Satisfactory	05/01/03	100	12
North Coast	74222747	13449	Tier One	Satisfactory	02/19/03	100	0
Waikahalulu	74232690	16073	Tier One	Satisfactory	01/20/04	100	12
Waikahalulu	74232691	16143	Tier One	Satisfactory	01/28/04	100	12
Honokanaia	74232692	11189	Tier One	Satisfactory	11/05/01	100	12
Honokanaia	74232693	11387	Tier One	Satisfactory	12/06/01	100	12
Honokanaia	74232694	11408	Tier One	Satisfactory	02/07/02	100	12
Honokoa	74232696	16196	Tier One	Satisfactory	02/09/04	100	12
Honokoa	74232696	16196-2	Tier One	Satisfactory	03/05/04	100	Partial GMU
Honokoa	74232697	13140	Tier One	Satisfactory	12/31/02	100	12
Honokoa	74232698	15891	Tier One	Satisfactory	11/26/03	100	12
Honokoa	74232699	16285	Tier One	Satisfactory	04/05/04	100	12
Honokoa	74232700	13331	Tier One	Satisfactory	02/04/03	100	12
Honokoa	74232701	14422	Tier One	Satisfactory	06/19/03	100	32
Honokoa	74232702	12437	Tier One	Satisfactory	08/29/02	100	12
Honokoa	74232702	12437-2	Tier One	Satisfactory	02/04/03	100	12
Honokoa	74232703	14030	Tier One	Satisfactory	04/15/03	100	32
Honokoa	74232704	13332	Tier One	Satisfactory	02/04/03	100	12
Honokoa	74232705	14298	Tier One	Satisfactory	05/29/03	100	32
Honokoa	74232706	14019	Tier One	Satisfactory	04/15/03	100	32
Honokoa	74232707	14027	Tier One	Satisfactory	04/15/03	100	32
Honokoa	74232720	16171	Tier One	Satisfactory	02/03/04	100	12
Honokoa	74232721	14272	Tier One	Satisfactory	05/27/03	100	32
Honokoa	74232722	14271	Tier One	Satisfactory	05/27/03	100	32

Quality Control Summary  
 UXO Tier One QC Inspections  
 Island Wide QC Summary

Work Area	GMU	Lot ID Number	Inspection Type	Inspection Results	Inspection Date	Lot Size	Sample Size
Honokoa	74232730	15250	Tier One	Satisfactory	09/16/03	100	12
Honokoa	74232731	12862	Tier One	Satisfactory	11/12/02	100	32
Honokoa	74232732	12863	Tier One	Satisfactory	11/12/02	100	32
Honokoa	74232733	13994	Tier One	Satisfactory	04/14/03	100	32
Honokoa	74232734	13993	Tier One	Satisfactory	04/14/03	100	32
North Coast	74232735	14536	Tier One	Satisfactory	06/25/03	100	32
North Coast	74232736	13783	Tier One	Satisfactory	03/20/03	100	12
North Coast	74232737	13784	Tier One	Satisfactory	03/20/03	100	12
North Coast	74232738	13785	Tier One	Satisfactory	03/20/03	100	12
North Coast	74232739	13786	Tier One	Satisfactory	03/20/03	100	12
North Coast	74232740	13787	Tier One	Satisfactory	03/20/03	100	12
North Coast	74232741	13788	Tier One	Satisfactory	03/20/03	100	12
North Coast	74232744	13776	Tier One	Satisfactory	05/01/03	100	12
North Coast	74232745	14160	Tier One	Satisfactory	05/01/03	100	12
North Coast	74232746	14162	Tier One	Satisfactory	05/01/03	100	12
North Coast	74232747	13450	Tier One	Satisfactory	02/19/03	100	12
Waikahalulu	74242689	16072	Tier One	Satisfactory	01/20/04	100	12
Waikahalulu	74242690	15958	Tier One	Satisfactory	12/18/03	100	12
Waikahalulu	74242691	15959	Tier One	Satisfactory	12/18/03	100	12
Honokanaia	74242692	11460	Tier One	Satisfactory	12/19/01	100	12
Honokanaia	74242693	11382	Tier One	Satisfactory	12/05/01	100	12
Honokanaia	74242694	11630	Tier One	Satisfactory	01/16/02	100	12
Honokoa	74242696	16193	Tier One	Satisfactory	02/09/04	100	12
Honokoa	74242696	16193-2	Tier One	Satisfactory	03/13/04	100	Partial GMU
Honokoa	74242697	12688	Tier One	Satisfactory	10/08/02	100	12
Honokoa	74242697	12688-2	Tier One	Satisfactory	01/08/03	100	12
Honokoa	74242698	13141	Tier One	Satisfactory	12/31/02	100	12
Honokoa	74242699	13142	Tier One	Satisfactory	12/31/02	100	12
Honokoa	74242700	13572	Tier One	Satisfactory	02/26/03	100	32
Honokoa	74242701	15892	Tier One	Satisfactory	11/26/03	100	32
Honokoa	74242702	12430	Tier One	Satisfactory	08/29/02	100	12
Honokoa	74242703	12615	Tier One	Satisfactory	09/19/02	100	12
Honokoa	74242704	12433	Tier One	Satisfactory	08/29/02	100	12
Honokoa	74242705	15048	Tier One	Satisfactory	08/19/03	100	12
Honokoa	74242706	14089	Tier One	Satisfactory	04/22/03	100	32
Honokoa	74242707	14029	Tier One	Satisfactory	04/15/03	100	32
Honokoa	74242730	12864	Tier One	Satisfactory	11/12/02	100	32
Honokoa	74242731	14382	Tier One	Satisfactory	06/16/03	100	32
Honokoa	74242732	12868	Tier One	Satisfactory	11/12/02	100	32
Honokoa	74242733	13806	Tier One	Satisfactory	03/20/03	100	12
Honokoa	74242734	13805	Tier One	Satisfactory	03/20/03	100	12
North Coast	74242735	13944	Tier One	Satisfactory	04/02/03	100	32
North Coast	74242736	15188	Tier One	Satisfactory	09/15/03	100	12
North Coast	74242737	13945	Tier One	Satisfactory	04/02/03	100	32
North Coast	74242738	13943	Tier One	Satisfactory	04/02/03	100	32
North Coast	74242739	13942	Tier One	Satisfactory	04/02/03	100	32

Quality Control Summary  
UXO Tier One QC Inspections  
Island Wide QC Summary

Work Area	GMU	Lot ID Number	Inspection Type	Inspection Results	Inspection Date	Lot Size	Sample Size
North Coast	74242740	14318	Tier One	Satisfactory	06/04/03	100	12
North Coast	74242741	13941	Tier One	Satisfactory	04/02/03	100	32
North Coast	74242742	13949	Tier One	Satisfactory	04/02/03	100	12
North Coast	74242743	13948	Tier One	Satisfactory	04/02/03	100	12
North Coast	74242744	13302	Tier One	Satisfactory	01/30/03	100	12
North Coast	74242745	13947	Tier One	Satisfactory	04/02/03	100	12
North Coast	74242746	13946	Tier One	Satisfactory	04/02/03	100	12
North Coast	74242747	13940	Tier One	Satisfactory	04/02/03	100	12
Waikahalulu	74252689	16233	Tier One	Satisfactory	03/08/04	100	12
Waikahalulu	74252690	15960	Tier One	Satisfactory	12/18/03	100	12
Waikahalulu	74252691	15576	Tier One	Satisfactory	11/04/03	100	12
Waikahalulu	74252692	16046	Tier One	Satisfactory	01/14/04	100	12
Honokanaia	74252693	11428	Tier One	Satisfactory	03/11/02	100	12
Honokanaia	74252693	11428-2	Tier One	Satisfactory	04/16/02	100	12
Honokanaia	74252694	12690	Tier One	Satisfactory	10/08/02	100	12
Honokoa	74252696	16195	Tier One	Satisfactory	02/09/04	100	12
Honokoa	74252696	16195-2	Tier One	Satisfactory	03/05/04	100	Partial GMU
Honokoa	74252697	12689	Tier One	Satisfactory	10/08/02	100	12
Honokoa	74252697	12689-2	Tier One	Satisfactory	02/05/03	100	12
Honokoa	74252698	13143	Tier One	Satisfactory	12/31/02	100	12
Honokoa	74252699	13144	Tier One	Satisfactory	12/31/02	100	12
Honokoa	74252700	15893	Tier One	Satisfactory	11/26/03	100	12
Honokoa	74252701	12438	Tier One	Satisfactory	08/29/02	100	12
Honokoa	74252702	12434	Tier One	Satisfactory	08/29/02	100	12
Honokoa	74252703	13376	Tier One	Satisfactory	02/10/03	100	12
Honokoa	74252704	13936	Tier One	Satisfactory	04/02/03	100	32
Honokoa	74252704	13936-2	Tier One	Satisfactory	05/29/03	100	32
Honokoa	74252705	13939	Tier One	Satisfactory	04/02/03	100	32
Honokoa	74252705	13939-2	Tier One	Satisfactory	11/25/03	100	32
Honokoa	74252706	13938	Tier One	Satisfactory	04/02/03	100	32
Honokoa	74252706	13938-2	Tier One	Satisfactory	05/29/03	100	32
Honokoa	74252707	13937	Tier One	Satisfactory	04/02/03	100	32
Honokoa	74252730	12869	Tier One	Satisfactory	11/12/02	100	12
Honokoa	74252731	12865	Tier One	Satisfactory	11/12/02	100	32
Honokoa	74252732	13808	Tier One	Satisfactory	03/20/03	100	12
Honokoa	74252733	13807	Tier One	Satisfactory	03/20/03	100	12
Honokoa	74252734	13809	Tier One	Satisfactory	03/20/03	100	12
Honokoa	74252735	13803	Tier One	Satisfactory	03/20/03	100	12
Honokoa	74252736	13802	Tier One	Satisfactory	03/20/03	100	12
Honokoa	74252737	14586	Tier One	Satisfactory	07/02/03	100	32
Honokoa	74252738	13804	Tier One	Satisfactory	03/20/03	100	12
Honokoa	74252739	13828	Tier One	Satisfactory	05/21/03	100	32
North Coast	74252740	14317	Tier One	Satisfactory	06/04/03	100	12
North Coast	74252741	14316	Tier One	Satisfactory	06/04/03	100	12
North Coast	74252742	14315	Tier One	Satisfactory	06/04/03	100	12
North Coast	74252743	14327	Tier One	Satisfactory	06/04/03	100	12

Quality Control Summary  
UXO Tier One QC Inspections  
Island Wide QC Summary

Work Area	GMU	Lot ID Number	Inspection Type	Inspection Results	Inspection Date	Lot Size	Sample Size
North Coast	74252744	14326	Tier One	Satisfactory	06/04/03	100	12
North Coast	74252745	14325	Tier One	Satisfactory	06/04/03	100	12
North Coast	74252746	15200	Tier One	Satisfactory	09/17/03	100	12
North Coast	74252747	14324	Tier One	Satisfactory	06/04/03	100	12
Waikahalulu	74262687	15575	Tier One	Satisfactory	11/04/03	100	12
Waikahalulu	74262688	15574	Tier One	Satisfactory	11/04/03	100	12
Waikahalulu	74262689	15961	Tier One	Satisfactory	12/18/03	100	12
Waikahalulu	74262690	15816	Tier One	Satisfactory	11/20/03	100	32
Waikahalulu	74262691	15578	Tier One	Satisfactory	11/04/03	100	12
Waikahalulu	74262692	15817	Tier One	Satisfactory	11/20/03	100	32
Honokanaia	74262693	11632	Tier One	Satisfactory	01/16/02	100	12
Honokoa	74262697	16194	Tier One	Satisfactory	02/09/04	100	12
Honokoa	74262697	16194-2	Tier One	Satisfactory	03/09/04	100	Partial GMU
Honokoa	74262698	14987	Tier One	Satisfactory	08/13/03	100	12
Honokoa	74262699	14771	Tier One	Satisfactory	07/23/03	100	12
Honokoa	74262700	12830	Tier One	Satisfactory	04/15/03	100	32
Honokoa	74262701	12077	Tier One	Satisfactory	06/10/02	100	12
Honokoa	74262702	14031	Tier One	Satisfactory	04/15/03	100	32
Honokoa	74262703	12228	Tier One	Satisfactory	07/18/02	100	12
Honokoa	74262704	12229	Tier One	Satisfactory	07/22/02	100	12
Honokoa	74262705	14299	Tier One	Satisfactory	05/29/03	100	12
Honokoa	74262706	15183	Tier One	Satisfactory	09/11/03	100	12
Honokoa	74262707	13069	Tier One	Satisfactory	12/18/02	100	12
Honokoa	74262730	15405	Tier One	Satisfactory	10/08/03	100	12
Honokoa	74262730	15405-2	Tier One	Satisfactory	01/06/04	100	12
Honokoa	74262731	14381	Tier One	Satisfactory	06/16/03	100	32
Honokoa	74262732	14380	Tier One	Satisfactory	06/16/03	100	32
Honokoa	74262733	14379	Tier One	Satisfactory	06/16/03	100	32
Honokoa	74262734	14722	Tier One	Satisfactory	07/16/03	100	32
Honokoa	74262735	13988	Tier One	Satisfactory	04/10/03	100	32
Honokoa	74262736	13989	Tier One	Satisfactory	04/10/03	100	32
Honokoa	74262737	13990	Tier One	Satisfactory	04/10/03	100	12
Honokoa	74262738	13987	Tier One	Satisfactory	04/10/03	100	32
Honokoa	74262739	14234	Tier One	Satisfactory	05/21/03	100	32
North Coast	74262740	13896	Tier One	Satisfactory	03/31/03	100	12
North Coast	74262741	13895	Tier One	Satisfactory	03/31/03	100	12
North Coast	74262742	13894	Tier One	Satisfactory	03/31/03	100	12
North Coast	74262743	13893	Tier One	Satisfactory	03/31/03	100	12
North Coast	74262744	13892	Tier One	Satisfactory	03/31/03	100	12
North Coast	74262745	13891	Tier One	Satisfactory	03/31/03	100	12
North Coast	74262746	14319	Tier One	Satisfactory	06/04/03	100	12
North Coast	74262747	14320	Tier One	Satisfactory	06/04/03	100	12
Waikahalulu	74272687	15584	Tier One	Satisfactory	11/04/03	100	12
Waikahalulu	74272688	15573	Tier One	Satisfactory	11/04/03	100	12
Waikahalulu	74272689	15818	Tier One	Satisfactory	11/20/03	100	32
Waikahalulu	74272690	15580	Tier One	Satisfactory	11/04/03	100	12

Quality Control Summary  
UXO Tier One QC Inspections  
Island Wide QC Summary

Work Area	GMU	Lot ID Number	Inspection Type	Inspection Results	Inspection Date	Lot Size	Sample Size
Waikahalulu	74272691	16229	Tier One	Satisfactory	02/19/04	100	12
Waikahalulu	74272692	14499	Tier One	Satisfactory	06/27/03	100	12
Waikahalulu	74272693	14500	Tier One	Satisfactory	06/27/03	100	32
Waikahalulu	74272694	15049	Tier One	Satisfactory	08/19/03	100	12
Waikahalulu	74272695	15315	Tier One	Satisfactory	09/18/03	100	12
Waikahalulu	74272696	14501	Tier One	Satisfactory	06/27/03	100	12
Waikahalulu	74272696	14501-2	Tier One	Satisfactory	02/23/04	100	Partial GMU
Honokoa	74272697	14502	Tier One	Satisfactory	06/27/03	100	32
Waikahalulu	74272697	14502	Tier One	Satisfactory	06/27/03	100	32
Honokoa	74272697	14502-2	Tier One	Satisfactory	03/05/04	100	Partial GMU
Waikahalulu	74272697	14502-2	Tier One	Satisfactory	03/05/04	100	Partial GMU
Honokoa	74272698	7005	Tier One	Satisfactory	03/13/00	100	32
Waikahalulu	74272698	7005	Tier One	Satisfactory	03/13/00	100	32
Honokoa	74272699	14772	Tier One	Satisfactory	07/23/03	100	12
Honokoa	74272700	12820	Tier One	Satisfactory	11/04/02	100	12
Honokoa	74272701	12059	Tier One	Satisfactory	06/03/02	100	32
Honokoa	74272702	12211	Tier One	Satisfactory	07/11/02	100	12
Honokoa	74272703	12226	Tier One	Satisfactory	07/18/02	100	12
Honokoa	74272704	12821	Tier One	Satisfactory	11/04/02	100	12
Honokoa	74272705	12435	Tier One	Satisfactory	08/29/02	100	12
Honokoa	74272706	13073	Tier One	Satisfactory	12/18/02	100	12
Honokoa	74272707	14117	Tier One	Satisfactory	04/23/03	100	32
Honokoa	74272730	15251	Tier One	Satisfactory	09/16/03	100	12
Honokoa	74272731	13991	Tier One	Satisfactory	04/10/03	100	32
Honokoa	74272732	14373	Tier One	Satisfactory	06/16/03	100	32
Honokoa	74272733	14374	Tier One	Satisfactory	06/16/03	100	32
Honokoa	74272734	14375	Tier One	Satisfactory	06/16/03	100	32
Honokoa	74272735	13835	Tier One	Satisfactory	03/25/03	100	12
Honokoa	74272736	13836	Tier One	Satisfactory	03/25/03	100	12
Honokoa	74272737	13834	Tier One	Satisfactory	03/25/03	100	12
Honokoa	74272738	14585	Tier One	Satisfactory	07/02/03	100	32
Honokoa	74272739	13833	Tier One	Satisfactory	03/25/03	100	12
North Coast	74272740	13890	Tier One	Satisfactory	03/31/03	100	12
North Coast	74272741	14562	Tier One	Satisfactory	06/26/03	100	12
North Coast	74272742	13889	Tier One	Satisfactory	03/31/03	100	12
North Coast	74272743	13888	Tier One	Satisfactory	03/31/03	100	12
North Coast	74272744	13887	Tier One	Satisfactory	03/31/03	100	12
North Coast	74272745	13886	Tier One	Satisfactory	03/31/03	100	12
North Coast	74272746	14321	Tier One	Satisfactory	06/04/03	100	12
North Coast	74272747	14322	Tier One	Satisfactory	06/04/03	100	12
North Coast	74272748	14323	Tier One	Satisfactory	06/04/03	100	Partial GMU
Waikahalulu	74282688	16185	Tier One	Satisfactory	02/09/04	100	12
Waikahalulu	74282689	16192	Tier One	Satisfactory	02/09/04	100	12
Waikahalulu	74282690	16191	Tier One	Satisfactory	02/09/04	100	12
Waikahalulu	74282691	16144	Tier One	Satisfactory	01/28/04	100	12
Waikahalulu	74282692	14761	Tier One	Satisfactory	07/22/03	100	12



Quality Control Summary  
 UXO Tier One QC Inspections  
 Island Wide QC Summary

Work Area	GMU	Lot ID Number	Inspection Type	Inspection Results	Inspection Date	Lot Size	Sample Size
Waikahalulu	74282693	14760	Tier One	Satisfactory	07/22/03	100	12
Waikahalulu	74282694	14759	Tier One	Satisfactory	07/22/03	100	12
Waikahalulu	74282695	14758	Tier One	Satisfactory	07/22/03	100	12
Waikahalulu	74282696	14503	Tier One	Satisfactory	06/27/03	100	12
Waikahalulu	74282697	14504	Tier One	Satisfactory	06/27/03	100	12
Honokoa	74282698	15160	Tier One	Satisfactory	09/10/03	100	12
Waikahalulu	74282698	15160	Tier One	Satisfactory	09/10/03	100	12
Honokoa	74282698	15160-2	Tier One	Satisfactory	03/05/04	100	Partial GMU
Waikahalulu	74282698	15160-2	Tier One	Satisfactory	03/05/04	100	Partial GMU
Honokoa	74282699	14998	Tier One	Satisfactory	08/14/03	100	12
Waikahalulu	74282699	14998	Tier One	Satisfactory	08/14/03	100	12
Honokoa	74282699	14998-2	Tier One	Satisfactory	03/13/04	100	Partial GMU
Waikahalulu	74282699	14998-2	Tier One	Satisfactory	03/13/04	100	Partial GMU
Honokoa	74282701	15102	Tier One	Satisfactory	08/26/03	100	12
Honokoa	74282702	12225	Tier One	Satisfactory	07/18/02	100	12
Honokoa	74282703	12212	Tier One	Satisfactory	07/11/02	100	12
Honokoa	74282704	12431	Tier One	Satisfactory	08/29/02	100	12
Honokoa	74282705	13375	Tier One	Satisfactory	02/10/03	100	12
Honokoa	74282706	13374	Tier One	Satisfactory	02/10/03	100	12
Honokoa	74282707	13373	Tier One	Satisfactory	02/10/03	100	12
Honokoa	74282730	13983	Tier One	Satisfactory	04/10/03	100	32
Honokoa	74282731	13984	Tier One	Satisfactory	04/10/03	100	32
Honokoa	74282732	13985	Tier One	Satisfactory	04/10/03	100	32
Honokoa	74282733	14376	Tier One	Satisfactory	06/16/03	100	32
Honokoa	74282734	14377	Tier One	Satisfactory	06/16/03	100	32
Honokoa	74282735	13832	Tier One	Satisfactory	03/25/03	100	12
Honokoa	74282736	13831	Tier One	Satisfactory	03/25/03	100	12
Honokoa	74282737	13840	Tier One	Satisfactory	03/25/03	100	12
Honokoa	74282738	13829	Tier One	Satisfactory	03/25/03	100	12
Honokoa	74282739	13830	Tier One	Satisfactory	03/25/03	100	12
North Coast	74282740	13905	Tier One	Satisfactory	04/01/03	100	32
North Coast	74282741	14563	Tier One	Satisfactory	06/26/03	100	12
North Coast	74282742	13904	Tier One	Satisfactory	04/01/03	100	32
North Coast	74282743	13902	Tier One	Satisfactory	01/04/03	100	32
North Coast	74282744	14564	Tier One	Satisfactory	06/26/03	100	12
North Coast	74282745	13898	Tier One	Satisfactory	04/01/03	100	32
North Coast	74282746	15061	Tier One	Satisfactory	08/20/03	100	12
North Coast	74282747	15060	Tier One	Satisfactory	08/20/03	100	12
North Coast	74282748	15059	Tier One	Satisfactory	08/20/03	100	Partial GMU
Waikahalulu	74292688	15963	Tier One	Satisfactory	12/18/03	100	12
Waikahalulu	74292689	16186	Tier One	Satisfactory	02/09/04	100	12
Waikahalulu	74292690	16187	Tier One	Satisfactory	02/09/04	100	12
Waikahalulu	74292691	16190	Tier One	Satisfactory	02/09/04	100	12
Waikahalulu	74292692	14770	Tier One	Satisfactory	07/23/03	100	12
Waikahalulu	74292693	14773	Tier One	Satisfactory	07/23/03	100	12
Waikahalulu	74292694	15271	Tier One	Satisfactory	09/24/03	100	12

Quality Control Summary  
UXO Tier One QC Inspections  
Island Wide QC Summary

Work Area	GMU	Lot ID Number	Inspection Type	Inspection Results	Inspection Date	Lot Size	Sample Size
Waikahalulu	74292695	14774	Tier One	Satisfactory	07/23/03	100	12
Waikahalulu	74292696	16066	Tier One	Satisfactory	01/20/04	100	12
Waikahalulu	74292697	16067	Tier One	Satisfactory	01/20/04	100	12
Waikahalulu	74292698	14775	Tier One	Satisfactory	07/23/03	100	12
Waikahalulu	74292699	14776	Tier One	Satisfactory	07/23/03	100	12
Honokoa	74292700	15103	Tier One	Satisfactory	08/26/03	100	12
Waikahalulu	74292700	15103	Tier One	Satisfactory	08/26/03	100	12
Honokoa	74292700	15103-2	Tier One	Satisfactory	03/13/04	100	Partial GMU
Waikahalulu	74292700	15103-2	Tier One	Satisfactory	03/13/04	100	Partial GMU
Honokoa	74292701	14988	Tier One	Satisfactory	08/13/03	100	12
Honokoa	74292702	12436	Tier One	Satisfactory	08/29/02	100	12
Honokoa	74292703	12439	Tier One	Satisfactory	08/29/02	100	12
Honokoa	74292704	12432	Tier One	Satisfactory	08/29/02	100	12
Honokoa	74292705	13372	Tier One	Satisfactory	02/10/03	100	12
Honokoa	74292706	14119	Tier One	Satisfactory	04/23/03	100	32
Honokoa	74292707	14118	Tier One	Satisfactory	04/23/03	100	32
Honokoa	74292730	13986	Tier One	Satisfactory	04/10/03	100	32
Honokoa	74292731	14378	Tier One	Satisfactory	06/16/03	100	32
Honokoa	74292732	13841	Tier One	Satisfactory	03/25/03	100	32
Honokoa	74292733	13842	Tier One	Satisfactory	03/25/03	100	32
Honokoa	74292734	13837	Tier One	Satisfactory	03/25/03	100	12
Honokoa	74292735	13843	Tier One	Satisfactory	03/25/03	100	32
Honokoa	74292736	13844	Tier One	Satisfactory	03/25/03	100	32
Honokoa	74292737	13839	Tier One	Satisfactory	03/25/03	100	12
Honokoa	74292738	14584	Tier One	Satisfactory	07/02/03	100	32
Honokoa	74292739	13838	Tier One	Satisfactory	03/25/03	100	12
North Coast	74292740	13906	Tier One	Satisfactory	04/01/03	100	32
North Coast	74292741	15201	Tier One	Satisfactory	09/17/03	100	12
North Coast	74292742	14565	Tier One	Satisfactory	06/26/03	100	12
North Coast	74292743	13903	Tier One	Satisfactory	04/01/03	100	32
North Coast	74292744	13897	Tier One	Satisfactory	04/01/03	100	32
North Coast	74292745	13901	Tier One	Satisfactory	04/01/03	100	32
North Coast	74292746	15063	Tier One	Satisfactory	08/20/03	100	12
North Coast	74292747	15062	Tier One	Satisfactory	08/20/03	100	12
North Coast	74292748	15064	Tier One	Satisfactory	08/20/03	100	12
Waikahalulu	74302690	16189	Tier One	Satisfactory	02/09/04	100	12
Waikahalulu	74302691	16188	Tier One	Satisfactory	02/09/04	100	12
Waikahalulu	74302692	15338	Tier One	Satisfactory	09/30/03	100	12
Waikahalulu	74302697	16069	Tier One	Satisfactory	01/20/04	100	12
Waikahalulu	74302698	16068	Tier One	Satisfactory	01/20/04	100	12
Waikahalulu	74302699	14777	Tier One	Satisfactory	07/23/03	100	12
Waikahalulu	74302700	15050	Tier One	Satisfactory	08/19/03	100	12
Waikahalulu	74302700	15050-2	Tier One	Satisfactory	03/13/04	100	Partial GMU
Honokoa	74302702	15145	Tier One	Satisfactory	09/04/03	100	12
Honokoa	74302703	14141	Tier One	Satisfactory	04/28/03	100	32
Honokoa	74302704	14686	Tier One	Satisfactory	09/10/03	100	32

Quality Control Summary  
UXO Tier One QC Inspections  
Island Wide QC Summary

Work Area	GMU	Lot ID Number	Inspection Type	Inspection Results	Inspection Date	Lot Size	Sample Size
North Coast	74302745	13899	Tier One	Satisfactory	04/01/03	100	32
North Coast	74302746	15065	Tier One	Satisfactory	08/20/03	100	12
North Coast	74302747	15066	Tier One	Satisfactory	08/20/03	100	12
North Coast	74302748	15067	Tier One	Satisfactory	08/20/03	100	12
Waikahalulu	74312689	15966	Tier One	Satisfactory	12/18/03	100	12
Waikahalulu	74312690	15579	Tier One	Satisfactory	11/04/03	100	12
Waikahalulu	74312691	14778	Tier One	Satisfactory	07/23/03	100	12
Waikahalulu	74312692	14779	Tier One	Satisfactory	07/23/03	100	12
Waikahalulu	74312698	16070	Tier One	Satisfactory	01/20/04	100	12
Waikahalulu	74312699	16145	Tier One	Satisfactory	01/28/04	100	12
Waikahalulu	74312700	15379	Tier One	Satisfactory	09/30/03	100	12
Waikahalulu	74312700	15379-2	Tier One	Satisfactory	03/09/04	100	Partial GMU
Honokoa	74312701	15355	Tier One	Satisfactory	10/01/03	100	12
Waikahalulu	74312701	15355	Tier One	Satisfactory	10/01/03	100	12
Honokoa	74312701	15355-2	Tier One	Satisfactory	03/13/04	100	Partial GMU
Waikahalulu	74312701	15355-2	Tier One	Satisfactory	03/13/04	100	Partial GMU
Honokoa	74312702	15354	Tier One	Satisfactory	10/01/03	100	12
Honokoa	74312703	14140	Tier One	Satisfactory	04/28/03	100	32
Honokoa	74312704	15101	Tier One	Satisfactory	08/26/03	100	32
North Coast	74312745	15202	Tier One	Satisfactory	09/17/03	100	12
North Coast	74312746	13900	Tier One	Satisfactory	04/01/03	100	32
North Coast	74312747	15203	Tier One	Satisfactory	09/17/03	100	12
North Coast	74312748	15447	Tier One	Satisfactory	10/09/03	100	12
North Coast	74312749	15204	Tier One	Satisfactory	09/17/03	100	12
Waikahalulu	74322688	15548	Tier One	Satisfactory	10/30/03	100	Partial GMU
Waikahalulu	74322689	15581	Tier One	Satisfactory	11/04/03	100	12
Waikahalulu	74322690	16128	Tier One	Satisfactory	01/26/04	100	12
Waikahalulu	74322691	14201	Tier One	Satisfactory	05/07/03	100	12
Waikahalulu	74322692	14229	Tier One	Satisfactory	05/21/03	100	12
Waikahalulu	74322698	14956	Tier One	Satisfactory	08/12/03	100	12
Waikahalulu	74322699	14955	Tier One	Satisfactory	08/12/03	100	12
Waikahalulu	74322700	15336	Tier One	Satisfactory	09/30/03	100	12
Honokoa	74322701	15353	Tier One	Satisfactory	10/01/03	100	12
Waikahalulu	74322701	15353	Tier One	Satisfactory	10/01/03	100	12
Honokoa	74322701	15353-2	Tier One	Satisfactory	02/24/04	100	Partial GMU
Waikahalulu	74322701	15353-2	Tier One	Satisfactory	02/24/04	100	Partial GMU
Honokoa	74322702	15352	Tier One	Satisfactory	10/01/03	100	12
Honokoa	74322703	15351	Tier One	Satisfactory	10/01/03	100	12
Honokoa	74322704	14762	Tier One	Satisfactory	07/22/03	100	12
North Coast	74322747	15189	Tier One	Satisfactory	09/15/03	100	12
North Coast	74322748	15448	Tier One	Satisfactory	10/09/03	100	12
North Coast	74322749	15281	Tier One	Satisfactory	09/24/03	100	12
Waikahalulu	74332687	15377	Tier One	Satisfactory	09/30/03	100	12
Waikahalulu	74332688	15583	Tier One	Satisfactory	11/04/03	100	12
Waikahalulu	74332689	15582	Tier One	Satisfactory	11/04/03	100	12
Waikahalulu	74332690	15577	Tier One	Satisfactory	11/04/03	100	12

Quality Control Summary  
 UXO Tier One QC Inspections  
 Island Wide QC Summary

Work Area	GMU	Lot ID Number	Inspection Type	Inspection Results	Inspection Date	Lot Size	Sample Size
Waikahalulu	74332691	14780	Tier One	Satisfactory	07/23/03	100	12
Waikahalulu	74332692	14781	Tier One	Satisfactory	07/23/03	100	12
Waikahalulu	74332698	14954	Tier One	Satisfactory	08/12/03	100	12
Waikahalulu	74332699	14953	Tier One	Satisfactory	08/12/03	100	12
Waikahalulu	74332700	15335	Tier One	Satisfactory	09/30/03	100	12
Honokoa	74332702	14701	Tier One	Satisfactory	07/15/03	100	32
Honokoa	74332702	14701-2	Tier One	Satisfactory	03/08/04	100	Partial GMU
Honokoa	74332703	14700	Tier One	Satisfactory	07/15/03	100	32
Honokoa	74332704	15146	Tier One	Satisfactory	09/04/03	100	12
North Coast	74332748	15449	Tier One	Satisfactory	10/09/03	100	12
North Coast	74332749	15267	Tier One	Satisfactory	09/24/03	100	12
Waikahalulu	74342687	15378	Tier One	Satisfactory	09/30/03	100	12
Waikahalulu	74342688	15616	Tier One	Satisfactory	11/06/03	100	12
Waikahalulu	74342689	15547	Tier One	Satisfactory	10/30/03	100	12
Waikahalulu	74342690	15615	Tier One	Satisfactory	11/06/03	100	12
Waikahalulu	74342691	16127	Tier One	Satisfactory	01/26/04	100	12
Waikahalulu	74342692	15809	Tier One	Satisfactory	01/28/04	100	12
Waikahalulu	74342698	14951	Tier One	Satisfactory	08/12/03	100	12
Waikahalulu	74342699	14952	Tier One	Satisfactory	08/12/03	100	12
Honokoa	74342702	16053	Tier One	Satisfactory	01/14/04	100	12
Honokoa	74342702	16053-2	Tier One	Satisfactory	03/08/04	100	Partial GMU
Honokoa	74342703	14699	Tier One	Satisfactory	07/15/03	100	32
Honokoa	74342704	15147	Tier One	Satisfactory	09/04/03	100	12
Honokoa	74342705	15350	Tier One	Satisfactory	10/01/03	100	12
North Coast	74342748	16035	Tier One	Satisfactory	01/12/04	100	12
North Coast	74342749	15451	Tier One	Satisfactory	10/09/03	100	12
Waikahalulu	74352688	15545	Tier One	Satisfactory	10/30/03	100	12
Waikahalulu	74352689	15617	Tier One	Satisfactory	11/06/03	100	12
Waikahalulu	74352690	15993	Tier One	Satisfactory	12/24/03	100	12
Waikahalulu	74352691	15618	Tier One	Satisfactory	11/06/03	100	12
Waikahalulu	74352692	15810	Tier One	Satisfactory	11/20/03	100	12
Waikahalulu	74352698	15179	Tier One	Satisfactory	09/11/03	100	12
Waikahalulu	74352699	14950	Tier One	Satisfactory	08/12/03	100	12
Honokoa	74352702	16197	Tier One	Satisfactory	02/09/04	100	12
Honokoa	74352703	14698	Tier One	Satisfactory	07/15/03	100	32
Honokoa	74352703	14698-2	Tier One	Satisfactory	03/08/04	100	Partial GMU
Honokoa	74352704	14697	Tier One	Satisfactory	07/15/03	100	32
Honokoa	74352704	14697-2	Tier One	Satisfactory	02/23/04	100	Partial GMU
Honokoa	74352705	15348	Tier One	Satisfactory	10/01/03	100	12
Honokoa	74352706	15349	Tier One	Satisfactory	10/01/03	100	12
North Coast	74352748	15450	Tier One	Satisfactory	10/09/03	100	12
North Coast	74352749	15452	Tier One	Satisfactory	10/09/03	100	12
Waikahalulu	74362688	15543	Tier One	Satisfactory	10/30/03	100	12
Waikahalulu	74362689	15619	Tier One	Satisfactory	11/06/03	100	12
Waikahalulu	74362690	15957	Tier One	Satisfactory	12/18/03	100	12
Waikahalulu	74362691	16071	Tier One	Satisfactory	01/20/04	100	12

Quality Control Summary  
 UXO Tier One QC Inspections  
 Island Wide QC Summary

Work Area	GMU	Lot ID Number	Inspection Type	Inspection Results	Inspection Date	Lot Size	Sample Size
Waikahalulu	74362692	15745	Tier One	Satisfactory	10/21/03	100	12
Waikahalulu	74362698	15811	Tier One	Satisfactory	11/20/03	100	12
Waikahalulu	74362699	16138	Tier One	Satisfactory	01/28/04	100	12
Honokoa	74362703	16278	Tier One	Satisfactory	03/25/04	100	12
Honokoa	74362704	14734	Tier One	Satisfactory	07/17/03	100	12
Waikahalulu	74362704	14734	Tier One	Satisfactory	07/17/03	100	12
Honokoa	74362704	14734-2	Tier One	Satisfactory	03/08/04	100	Partial GMU
Waikahalulu	74362704	14734-2	Tier One	Satisfactory	03/08/04	100	Partial GMU
Honokoa	74362705	14817	Tier One	Satisfactory	07/28/03	100	12
Honokoa	74362706	14818	Tier One	Satisfactory	07/28/03	100	12
Honokoa	74362707	14816	Tier One	Satisfactory	07/28/03	100	12
Honokoa	74362708	14703	Tier One	Satisfactory	07/16/03	100	32
North Coast	74362748	16034	Tier One	Satisfactory	01/12/04	100	12
North Coast	74362749	15068	Tier One	Satisfactory	08/20/03	100	12
North Coast	74362750	15069	Tier One	Satisfactory	08/20/03	100	12
Waikahalulu	74372688	15542	Tier One	Satisfactory	10/30/03	100	12
Waikahalulu	74372689	15541	Tier One	Satisfactory	10/30/03	100	12
Waikahalulu	74372690	16130	Tier One	Satisfactory	01/26/04	100	12
Waikahalulu	74372691	16129	Tier One	Satisfactory	01/26/04	100	12
Waikahalulu	74372692	15746	Tier One	Satisfactory	10/21/03	100	12
Waikahalulu	74372698	15180	Tier One	Satisfactory	09/11/03	100	12
Waikahalulu	74372699	15748	Tier One	Satisfactory	10/21/03	100	12
Waikahalulu	74372703	15368	Tier One	Satisfactory	09/25/03	100	12
Honokoa	74372704	14782	Tier One	Satisfactory	07/23/03	100	12
Waikahalulu	74372704	14782	Tier One	Satisfactory	07/23/03	100	12
Honokoa	74372704	14782-2	Tier One	Satisfactory	03/08/04	100	Partial GMU
Waikahalulu	74372704	14782-2	Tier One	Satisfactory	03/08/04	100	Partial GMU
Honokoa	74372705	14735	Tier One	Satisfactory	07/17/03	100	12
Waikahalulu	74372705	14735	Tier One	Satisfactory	07/17/03	100	12
Honokoa	74372705	14735-2	Tier One	Satisfactory	03/08/04	100	Partial GMU
Waikahalulu	74372705	14735-2	Tier One	Satisfactory	03/08/04	100	Partial GMU
Honokoa	74372706	14815	Tier One	Satisfactory	07/28/03	100	12
Waikahalulu	74372706	14815	Tier One	Satisfactory	07/28/03	100	12
Honokoa	74372706	14815-2	Tier One	Satisfactory	03/08/04	100	Partial GMU
Waikahalulu	74372706	14815-2	Tier One	Satisfactory	03/08/04	100	Partial GMU
Honokoa	74372707	14814	Tier One	Satisfactory	07/28/03	100	12
Honokoa	74372708	14704	Tier One	Satisfactory	07/16/03	100	32
Honokoa	74372709	14813	Tier One	Satisfactory	07/28/03	100	12
Honokoa	74372710	14812	Tier One	Satisfactory	07/28/03	100	12
North Coast	74372748	15205	Tier One	Satisfactory	09/17/03	100	12
North Coast	74372749	15884	Tier One	Satisfactory	11/25/03	100	32
North Coast	74372750	15206	Tier One	Satisfactory	09/17/03	100	12
Waikahalulu	74382690	16029	Tier One	Satisfactory	01/12/04	100	12
Waikahalulu	74382691	16030	Tier One	Satisfactory	01/12/04	100	12
Waikahalulu	74382692	16207	Tier One	Satisfactory	02/10/04	100	12
Waikahalulu	74382698	15747	Tier One	Satisfactory	10/21/03	100	12

Quality Control Summary  
 UXO Tier One QC Inspections  
 Island Wide QC Summary

Work Area	GMU	Lot ID Number	Inspection Type	Inspection Results	Inspection Date	Lot Size	Sample Size
Waikahalulu	74382699	15181	Tier One	Satisfactory	09/11/03	100	12
Waikahalulu	74382700	15749	Tier One	Satisfactory	10/21/03	100	12
Waikahalulu	74382701	15750	Tier One	Satisfactory	10/21/03	100	12
Waikahalulu	74382702	15751	Tier One	Satisfactory	10/21/03	100	12
Waikahalulu	74382703	15752	Tier One	Satisfactory	10/21/03	100	12
Waikahalulu	74382704	14590	Tier One	Satisfactory	07/02/03	100	12
Waikahalulu	74382705	14591	Tier One	Satisfactory	07/02/03	100	12
Honokoa	74382706	14869	Tier One	Satisfactory	08/04/03	100	32
Waikahalulu	74382706	14869	Tier One	Satisfactory	08/04/03	100	32
Honokoa	74382706	14869-2	Tier One	Satisfactory	03/08/04	100	Partial GMU
Waikahalulu	74382706	14869-2	Tier One	Satisfactory	03/08/04	100	Partial GMU
Honokoa	74382707	14989	Tier One	Satisfactory	08/13/03	100	12
Waikahalulu	74382707	14989	Tier One	Satisfactory	08/13/03	100	12
Honokoa	74382707	14989-2	Tier One	Satisfactory	03/08/04	100	Partial GMU
Waikahalulu	74382707	14989-2	Tier One	Satisfactory	03/08/04	100	Partial GMU
Honokoa	74382708	15052	Tier One	Satisfactory	08/19/03	100	12
Honokoa	74382709	15051	Tier One	Satisfactory	08/19/03	100	12
Honokoa	74382710	14736	Tier One	Satisfactory	07/17/03	100	12
Honokoa	74382711	15144	Tier One	Satisfactory	09/04/03	100	12
North Coast	74382749	15453	Tier One	Satisfactory	10/09/03	100	12
North Coast	74382750	15885	Tier One	Satisfactory	11/25/03	100	12
Waikahalulu	74392690	15967	Tier One	Satisfactory	12/18/03	100	Partial GMU
Waikahalulu	74392691	16213	Tier One	Satisfactory	02/10/04	100	12
Waikahalulu	74392692	16212	Tier One	Satisfactory	02/10/04	100	12
Waikahalulu	74392698	15254	Tier One	Satisfactory	09/16/03	100	12
Waikahalulu	74392699	15812	Tier One	Satisfactory	11/20/03	100	12
Waikahalulu	74392700	15346	Tier One	Satisfactory	09/25/03	100	12
Waikahalulu	74392701	15182	Tier One	Satisfactory	09/11/03	100	12
Waikahalulu	74392702	16131	Tier One	Satisfactory	01/28/04	100	12
Waikahalulu	74392703	14510	Tier One	Satisfactory	06/27/03	100	12
Waikahalulu	74392704	15128	Tier One	Satisfactory	09/03/03	100	12
Waikahalulu	74392705	14592	Tier One	Satisfactory	07/02/03	100	12
Waikahalulu	74392706	14593	Tier One	Satisfactory	07/02/03	100	12
Honokoa	74392707	14702	Tier One	Satisfactory	07/16/03	100	32
Waikahalulu	74392707	14702	Tier One	Satisfactory	07/16/03	100	32
Honokoa	74392707	14702-2	Tier One	Satisfactory	03/08/04	100	Partial GMU
Waikahalulu	74392707	14702-2	Tier One	Satisfactory	03/08/04	100	Partial GMU
Honokoa	74392708	15369	Tier One	Satisfactory	09/25/03	100	12
Waikahalulu	74392708	15369	Tier One	Satisfactory	09/25/03	100	12
Honokoa	74392708	15369-2	Tier One	Satisfactory	03/08/04	100	Partial GMU
Waikahalulu	74392708	15369-2	Tier One	Satisfactory	03/08/04	100	Partial GMU
Honokoa	74392709	15370	Tier One	Satisfactory	09/25/03	100	12
Waikahalulu	74392709	15370	Tier One	Satisfactory	09/25/03	100	12
Honokoa	74392709	15370-2	Tier One	Satisfactory	02/26/04	100	Partial GMU
Waikahalulu	74392709	15370-2	Tier One	Satisfactory	02/26/04	100	Partial GMU
Honokoa	74392710	14724	Tier One	Satisfactory	07/17/03	100	12

Quality Control Summary  
 UXO Tier One QC Inspections  
 Island Wide QC Summary

Work Area	GMU	Lot ID Number	Inspection Type	Inspection Results	Inspection Date	Lot Size	Sample Size
Honokoa	74392711	14725	Tier One	Satisfactory	07/17/03	100	12
Honokoa	74392712	15344	Tier One	Satisfactory	09/25/03	100	12
Honokoa	74392713	14741	Tier One	Satisfactory	07/17/03	100	12
North Coast	74392749	15070	Tier One	Satisfactory	08/20/03	100	12
North Coast	74392750	14512	Tier One	Satisfactory	06/26/03	100	32
North Coast	74392751	14511	Tier One	Satisfactory	06/26/03	100	32
Waikahalulu	74402690	15968	Tier One	Satisfactory	12/18/03	100	Partial GMU
Waikahalulu	74402691	16211	Tier One	Satisfactory	02/10/04	100	12
Waikahalulu	74402692	16210	Tier One	Satisfactory	02/10/04	100	12
Waikahalulu	74402705	14594	Tier One	Satisfactory	07/02/03	100	12
Waikahalulu	74402706	14595	Tier One	Satisfactory	07/02/03	100	12
Waikahalulu	74402707	14597	Tier One	Satisfactory	07/02/03	100	12
Waikahalulu	74402708	14997	Tier One	Satisfactory	08/13/03	100	12
Honokoa	74402709	15054	Tier One	Satisfactory	08/19/03	100	12
Waikahalulu	74402709	15054	Tier One	Satisfactory	08/19/03	100	12
Honokoa	74402709	15054-2	Tier One	Satisfactory	02/26/04	100	Partial GMU
Waikahalulu	74402709	15054-2	Tier One	Satisfactory	02/26/04	100	Partial GMU
Honokoa	74402710	14726	Tier One	Satisfactory	07/17/03	100	12
Waikahalulu	74402710	14726	Tier One	Satisfactory	07/17/03	100	12
Honokoa	74402710	14726-2	Tier One	Satisfactory	02/24/04	100	Partial GMU
Waikahalulu	74402710	14726-2	Tier One	Satisfactory	02/24/04	100	Partial GMU
Honokoa	74402711	15345	Tier One	Satisfactory	09/25/03	100	12
Honokoa	74402712	14706	Tier One	Satisfactory	07/16/03	100	32
Honokoa	74402713	14707	Tier One	Satisfactory	07/16/03	100	32
Honokoa	74402714	14705	Tier One	Satisfactory	07/16/03	100	32
North Coast	74402749	14107	Tier One	Satisfactory	04/22/03	100	12
North Coast	74402750	14106	Tier One	Satisfactory	04/22/03	100	12
North Coast	74402751	15058	Tier One	Satisfactory	08/20/03	100	12
North Coast	74402752	14105	Tier One	Satisfactory	04/22/03	100	12
North Coast	74402753	14104	Tier One	Satisfactory	04/22/03	100	12
Waikahalulu	74412691	16132	Tier One	Satisfactory	01/28/04	100	12
Waikahalulu	74412692	15646	Tier One	Satisfactory	11/12/03	100	12
Waikahalulu	74412706	14596	Tier One	Satisfactory	07/02/03	100	12
Waikahalulu	74412707	15371	Tier One	Satisfactory	09/25/03	100	12
Waikahalulu	74412708	16050	Tier One	Satisfactory	01/14/04	100	12
Waikahalulu	74412709	15053	Tier One	Satisfactory	08/19/03	100	12
Honokoa	74412710	15055	Tier One	Satisfactory	08/19/03	100	12
Honokoa	74412711	14768	Tier One	Satisfactory	07/22/03	100	12
Waikahalulu	74412711	14768	Tier One	Satisfactory	07/22/03	100	12
Honokoa	74412711	14768-2	Tier One	Satisfactory	02/24/04	100	Partial GMU
Waikahalulu	74412711	14768-2	Tier One	Satisfactory	02/24/04	100	Partial GMU
Honokoa	74412712	14727	Tier One	Satisfactory	07/17/03	100	12
Waikahalulu	74412712	14727	Tier One	Satisfactory	07/17/03	100	12
Honokoa	74412712	14727-2	Tier One	Satisfactory	02/24/04	100	Partial GMU
Waikahalulu	74412712	14727-2	Tier One	Satisfactory	02/24/04	100	Partial GMU
Honokoa	74412713	14740	Tier One	Satisfactory	07/17/03	100	12

Quality Control Summary  
UXO Tier One QC Inspections  
Island Wide QC Summary

Work Area	GMU	Lot ID Number	Inspection Type	Inspection Results	Inspection Date	Lot Size	Sample Size
Honokoa	74412714	14739	Tier One	Satisfactory	07/17/03	100	12
Honokoa	74412715	16049	Tier One	Satisfactory	01/14/04	100	12
North Coast	74412750	14103	Tier One	Satisfactory	04/22/03	100	12
North Coast	74412751	14102	Tier One	Satisfactory	04/22/03	100	12
North Coast	74412752	14101	Tier One	Satisfactory	04/22/03	100	12
North Coast	74412753	14100	Tier One	Satisfactory	04/22/03	100	Partial GMU
Waikahalulu	74422691	15956	Tier One	Satisfactory	12/18/03	100	12
Waikahalulu	74422692	15648	Tier One	Satisfactory	11/12/03	100	12
Waikahalulu	74422693	15649	Tier One	Satisfactory	11/12/03	100	12
Waikahalulu	74422708	15272	Tier One	Satisfactory	09/24/03	100	12
Waikahalulu	74422709	15273	Tier One	Satisfactory	09/24/03	100	12
Waikahalulu	74422710	14767	Tier One	Satisfactory	07/22/03	100	12
Waikahalulu	74422711	14766	Tier One	Satisfactory	07/22/03	100	12
Honokoa	74422712	14765	Tier One	Satisfactory	07/22/03	100	12
Waikahalulu	74422712	14765	Tier One	Satisfactory	07/22/03	100	12
Honokoa	74422712	14765-2	Tier One	Satisfactory	02/24/04	100	Partial GMU
Waikahalulu	74422712	14765-2	Tier One	Satisfactory	02/24/04	100	Partial GMU
Honokoa	74422713	14728	Tier One	Satisfactory	07/17/03	100	12
Waikahalulu	74422713	14728	Tier One	Satisfactory	07/17/03	100	12
Honokoa	74422713	14728-2	Tier One	Satisfactory	02/24/04	100	Partial GMU
Waikahalulu	74422713	14728-2	Tier One	Satisfactory	02/24/04	100	Partial GMU
Honokoa	74422714	14738	Tier One	Satisfactory	07/17/03	100	12
Honokoa	74422715	14742	Tier One	Satisfactory	07/17/03	100	12
Honokoa	74422716	14743	Tier One	Satisfactory	07/17/03	100	12
North Coast	74422751	14099	Tier One	Satisfactory	04/22/03	100	12
North Coast	74422751	14099-2	Tier One	Satisfactory	08/04/03	100	12
North Coast	74422752	14098	Tier One	Satisfactory	04/22/03	100	12
Waikahalulu	74432691	15650	Tier One	Satisfactory	11/12/03	100	12
Waikahalulu	74432692	15651	Tier One	Satisfactory	11/12/03	100	12
Waikahalulu	74432693	15945	Tier One	Satisfactory	12/16/03	100	32
Waikahalulu	74432694	15652	Tier One	Satisfactory	11/12/03	100	32
Waikahalulu	74432695	16134	Tier One	Satisfactory	01/28/04	100	12
Waikahalulu	74432709	15274	Tier One	Satisfactory	09/24/03	100	12
Waikahalulu	74432710	15376	Tier One	Satisfactory	09/25/03	100	12
Waikahalulu	74432711	15340	Tier One	Satisfactory	09/25/03	100	12
Waikahalulu	74432712	14764	Tier One	Satisfactory	07/22/03	100	12
Honokoa	74432713	15341	Tier One	Satisfactory	09/25/03	100	12
Waikahalulu	74432713	15341	Tier One	Satisfactory	09/25/03	100	12
Honokoa	74432713	15341-2	Tier One	Satisfactory	02/23/04	100	Partial GMU
Waikahalulu	74432713	15341-2	Tier One	Satisfactory	02/23/04	100	Partial GMU
Honokoa	74432714	14870	Tier One	Satisfactory	08/04/03	100	32
Waikahalulu	74432714	14870	Tier One	Satisfactory	08/04/03	100	32
Honokoa	74432714	14870-2	Tier One	Satisfactory	02/23/04	100	Partial GMU
Waikahalulu	74432714	14870-2	Tier One	Satisfactory	02/23/04	100	Partial GMU
Honokoa	74432715	14744	Tier One	Satisfactory	07/17/03	100	12
Honokoa	74432716	14729	Tier One	Satisfactory	07/17/03	100	12



Quality Control Summary  
 UXO Tier One QC Inspections  
 Island Wide QC Summary

Work Area	GMU	Lot ID Number	Inspection Type	Inspection Results	Inspection Date	Lot Size	Sample Size
Honokoa	74432717	14745	Tier One	Satisfactory	07/17/03	100	12
North Coast	74432751	14087	Tier One	Satisfactory	04/22/03	100	12
North Coast	74432752	14090	Tier One	Satisfactory	04/22/03	100	12
Waikahalulu	74442692	15653	Tier One	Satisfactory	11/12/03	100	12
Waikahalulu	74442693	15706	Tier One	Satisfactory	10/27/03	100	12
Waikahalulu	74442694	15705	Tier One	Satisfactory	10/27/03	100	12
Waikahalulu	74442695	15654	Tier One	Satisfactory	11/12/03	100	32
Waikahalulu	74442696	15655	Tier One	Satisfactory	11/12/03	100	12
Waikahalulu	74442711	16109	Tier One	Satisfactory	01/27/04	100	12
Waikahalulu	74442712	15275	Tier One	Satisfactory	09/24/03	100	12
Waikahalulu	74442713	15276	Tier One	Satisfactory	09/24/03	100	12
Waikahalulu	74442713	15276-2	Tier One	Satisfactory	02/23/04	100	Partial GMU
Honokoa	74442714	15277	Tier One	Satisfactory	09/24/03	100	12
Waikahalulu	74442714	15277	Tier One	Satisfactory	09/24/03	100	12
Honokoa	74442714	15277-2	Tier One	Satisfactory	02/23/04	100	Partial GMU
Waikahalulu	74442714	15277-2	Tier One	Satisfactory	02/23/04	100	Partial GMU
Honokoa	74442715	14746	Tier One	Satisfactory	07/17/03	100	12
Waikahalulu	74442715	14746	Tier One	Satisfactory	07/17/03	100	12
Honokoa	74442715	14746-2	Tier One	Satisfactory	02/23/04	100	Partial GMU
Waikahalulu	74442715	14746-2	Tier One	Satisfactory	02/23/04	100	Partial GMU
Honokoa	74442716	15339	Tier One	Satisfactory	09/25/03	100	12
Honokoa	74442717	14737	Tier One	Satisfactory	07/17/03	100	12
Honokoa	74442718	14996	Tier One	Satisfactory	08/13/03	100	12
Honokoa	74442719	15806	Tier One	Satisfactory	11/18/03	100	12
North Coast	74442751	14091	Tier One	Satisfactory	04/22/03	100	12
North Coast	74442752	14092	Tier One	Satisfactory	04/22/03	100	12
Waikahalulu	74452694	15704	Tier One	Satisfactory	10/27/03	100	12
Waikahalulu	74452695	15703	Tier One	Satisfactory	10/27/03	100	12
Waikahalulu	74452696	16209	Tier One	Satisfactory	02/10/04	100	12
Waikahalulu	74452697	15656	Tier One	Satisfactory	11/12/03	100	32
Waikahalulu	74452712	15278	Tier One	Satisfactory	09/24/03	100	12
Waikahalulu	74452713	16104	Tier One	Satisfactory	01/27/04	100	12
Waikahalulu	74452714	15753	Tier One	Satisfactory	10/21/03	100	12
Honokoa	74452715	14730	Tier One	Satisfactory	07/17/03	100	12
Waikahalulu	74452715	14730	Tier One	Satisfactory	07/17/03	100	12
Honokoa	74452715	14730-2	Tier One	Satisfactory	02/23/04	100	Partial GMU
Waikahalulu	74452715	14730-2	Tier One	Satisfactory	02/23/04	100	Partial GMU
Honokoa	74452716	15342	Tier One	Satisfactory	09/25/03	100	12
Waikahalulu	74452716	15342	Tier One	Satisfactory	09/25/03	100	12
Honokoa	74452716	15342-2	Tier One	Satisfactory	02/23/04	100	Partial GMU
Waikahalulu	74452716	15342-2	Tier One	Satisfactory	02/23/04	100	Partial GMU
Honokoa	74452717	15319	Tier One	Satisfactory	09/25/03	100	12
Honokoa	74452717	15319-2	Tier One	Satisfactory	02/23/04	100	Partial GMU
Honokoa	74452718	14995	Tier One	Satisfactory	08/13/03	100	12
Honokoa	74452719	14994	Tier One	Satisfactory	08/13/03	100	12
Honokoa	74452720	15056	Tier One	Satisfactory	08/19/03	100	12

Quality Control Summary  
UXO Tier One QC Inspections  
Island Wide QC Summary

Work Area	GMU	Lot ID Number	Inspection Type	Inspection Results	Inspection Date	Lot Size	Sample Size
Honokoa	74452721	15252	Tier One	Satisfactory	09/16/03	100	12
Honokoa	74452722	13201	Tier One	Satisfactory	01/08/03	100	12
Honokoa	74452723	13199	Tier One	Satisfactory	01/08/03	100	12
Honokoa	74452724	12393	Tier One	Satisfactory	08/22/02	100	12
Honokoa	74452725	13730	Tier One	Satisfactory	03/18/03	100	12
Honokoa	74452726	12392	Tier One	Satisfactory	08/22/02	100	32
Honokoa	74452727	12391	Tier One	Satisfactory	08/22/02	100	32
Honokoa	74452728	12390	Tier One	Satisfactory	08/22/02	100	32
Honokoa	74452729	12389	Tier One	Satisfactory	08/22/02	100	32
Honokoa	74452730	14811	Tier One	Satisfactory	07/28/03	100	12
Honokoa	74452731	14810	Tier One	Satisfactory	07/28/03	100	12
North Coast	74452751	15172	Tier One	Satisfactory	09/12/03	100	12
North Coast	74452752	14088	Tier One	Satisfactory	04/22/03	100	12
North Coast	74452753	14093	Tier One	Satisfactory	04/22/03	100	12
Waikahalulu	74462695	15572	Tier One	Satisfactory	10/27/03	100	12
Waikahalulu	74462696	15986	Tier One	Satisfactory	12/09/03	100	12
Waikahalulu	74462696	15986	Tier One	Satisfactory	12/22/03	100	12
Waikahalulu	74462697	15813	Tier One	Satisfactory	11/20/03	100	12
Waikahalulu	74462698	16133	Tier One	Satisfactory	01/28/04	100	12
Waikahalulu	74462699	15657	Tier One	Satisfactory	11/12/03	100	32
Waikahalulu	74462712	14509	Tier One	Satisfactory	06/27/03	100	12
Waikahalulu	74462713	14508	Tier One	Satisfactory	06/27/03	100	12
Waikahalulu	74462714	15375	Tier One	Satisfactory	09/25/03	100	12
Waikahalulu	74462715	15337	Tier One	Satisfactory	09/30/03	100	12
Honokoa	74462717	16048	Tier One	Satisfactory	01/14/04	100	12
Waikahalulu	74462717	16048	Tier One	Satisfactory	01/14/04	100	12
Honokoa	74462717	16048-2	Tier One	Satisfactory	02/23/04	100	Partial GMU
Waikahalulu	74462717	16048-2	Tier One	Satisfactory	02/23/04	100	Partial GMU
Honokoa	74462718	14731	Tier One	Satisfactory	07/17/03	100	12
Waikahalulu	74462718	14731	Tier One	Satisfactory	07/17/03	100	12
Honokoa	74462718	14731-2	Tier One	Satisfactory	02/23/04	100	Partial GMU
Waikahalulu	74462718	14731-2	Tier One	Satisfactory	02/23/04	100	Partial GMU
Honokoa	74462719	14993	Tier One	Satisfactory	08/13/03	100	12
Honokoa	74462720	15343	Tier One	Satisfactory	09/25/03	100	12
Honokoa	74462721	14732	Tier One	Satisfactory	07/17/03	100	12
Honokoa	74462722	13197	Tier One	Satisfactory	01/08/03	100	12
Honokoa	74462723	13729	Tier One	Satisfactory	03/18/03	100	12
Honokoa	74462724	12384	Tier One	Satisfactory	08/22/02	100	32
Honokoa	74462725	12398	Tier One	Satisfactory	08/22/02	100	32
Honokoa	74462726	12397	Tier One	Satisfactory	08/22/02	100	32
Honokoa	74462727	12396	Tier One	Satisfactory	08/22/02	100	32
Honokoa	74462728	12395	Tier One	Satisfactory	08/22/02	100	32
Honokoa	74462729	12394	Tier One	Satisfactory	08/22/02	100	32
Honokoa	74462730	14809	Tier One	Satisfactory	07/28/03	100	12
Honokoa	74462731	14352	Tier One	Satisfactory	06/11/03	100	32
Honokoa	74462732	14353	Tier One	Satisfactory	06/11/03	100	32

Quality Control Summary  
UXO Tier One QC Inspections  
Island Wide QC Summary

Work Area	GMU	Lot ID Number	Inspection Type	Inspection Results	Inspection Date	Lot Size	Sample Size
Honokoa	74462733	14354	Tier One	Satisfactory	06/11/03	100	32
North Coast	74462751	14097	Tier One	Satisfactory	04/22/03	100	12
North Coast	74462752	14096	Tier One	Satisfactory	04/22/03	100	12
North Coast	74462753	14095	Tier One	Satisfactory	04/22/03	100	12
Waikahalulu	74472697	15702	Tier One	Satisfactory	10/27/03	100	12
Waikahalulu	74472698	15658	Tier One	Satisfactory	11/12/03	100	32
Waikahalulu	74472699	15659	Tier One	Satisfactory	11/12/03	100	12
Waikahalulu	74472714	14507	Tier One	Satisfactory	06/27/03	100	12
Waikahalulu	74472715	14506	Tier One	Satisfactory	06/27/03	100	12
Waikahalulu	74472716	15158	Tier One	Satisfactory	09/10/03	100	12
Waikahalulu	74472717	15374	Tier One	Satisfactory	09/25/03	100	12
Honokoa	74472718	15802	Tier One	Satisfactory	11/18/03	100	32
Waikahalulu	74472718	15802	Tier One	Satisfactory	11/18/03	100	32
Honokoa	74472718	15802-2	Tier One	Satisfactory	02/23/04	100	Partial GMU
Waikahalulu	74472718	15802-2	Tier One	Satisfactory	02/23/04	100	Partial GMU
Honokoa	74472719	15803	Tier One	Satisfactory	11/18/03	100	32
Honokoa	74472720	14992	Tier One	Satisfactory	08/13/03	100	12
Honokoa	74472721	14733	Tier One	Satisfactory	07/17/03	100	12
Honokoa	74472722	13196	Tier One	Satisfactory	01/08/03	100	12
Honokoa	74472723	13202	Tier One	Satisfactory	01/08/03	100	12
Honokoa	74472724	12333	Tier One	Satisfactory	08/20/02	100	12
Honokoa	74472725	12332	Tier One	Satisfactory	08/20/02	100	12
Honokoa	74472726	12334	Tier One	Satisfactory	08/20/02	100	12
Honokoa	74472727	12335	Tier One	Satisfactory	08/20/02	100	12
Honokoa	74472728	12336	Tier One	Satisfactory	08/20/02	100	12
Honokoa	74472729	12337	Tier One	Satisfactory	08/20/02	100	12
Honokoa	74472730	14808	Tier One	Satisfactory	07/28/03	100	12
Honokoa	74472731	14355	Tier One	Satisfactory	06/11/03	100	32
Honokoa	74472732	14356	Tier One	Satisfactory	06/11/03	100	32
Honokoa	74472733	14721	Tier One	Satisfactory	07/16/03	100	32
Honokoa	74472734	15540	Tier One	Satisfactory	10/29/03	100	12
Honokoa	74472735	13452	Tier One	Satisfactory	02/18/03	100	12
North Coast	74472752	14061	Tier One	Satisfactory	04/21/03	100	12
North Coast	74472753	14058	Tier One	Satisfactory	04/21/03	100	12
North Coast	74472754	14060	Tier One	Satisfactory	04/21/03	100	12
Waikahalulu	74482698	15660	Tier One	Satisfactory	11/12/03	100	12
Waikahalulu	74482699	15661	Tier One	Satisfactory	11/12/03	100	32
Waikahalulu	74482700	15929	Tier One	Satisfactory	12/10/03	100	12
Waikahalulu	74482701	16208	Tier One	Satisfactory	02/10/04	100	12
Waikahalulu	74482715	14505	Tier One	Satisfactory	06/27/03	100	12
Waikahalulu	74482716	15159	Tier One	Satisfactory	09/10/03	100	12
Waikahalulu	74482717	15807	Tier One	Satisfactory	11/18/03	100	12
Honokoa	74482718	15804	Tier One	Satisfactory	11/18/03	100	32
Waikahalulu	74482718	15804	Tier One	Satisfactory	11/18/03	100	32
Honokoa	74482718	15804-2	Tier One	Satisfactory	02/24/04	100	Partial GMU
Waikahalulu	74482718	15804-2	Tier One	Satisfactory	02/24/04	100	Partial GMU

Quality Control Summary  
 UXO Tier One QC Inspections  
 Island Wide QC Summary

Work Area	GMU	Lot ID Number	Inspection Type	Inspection Results	Inspection Date	Lot Size	Sample Size
Honokoa	74482719	15805	Tier One	Satisfactory	11/18/03	100	32
Honokoa	74482719	15805-2	Tier One	Satisfactory	02/23/04	100	Partial GMU
Honokoa	74482720	15314	Tier One	Satisfactory	09/18/03	100	12
Honokoa	74482721	14991	Tier One	Satisfactory	08/13/03	100	12
Honokoa	74482722	15801	Tier One	Satisfactory	11/18/03	100	32
Honokoa	74482723	14990	Tier One	Satisfactory	08/13/03	100	12
Honokoa	74482724	12442	Tier One	Satisfactory	09/03/02	100	12
Honokoa	74482725	12440	Tier One	Satisfactory	09/03/02	100	12
Honokoa	74482726	12386	Tier One	Satisfactory	08/22/02	100	12
Honokoa	74482727	12385	Tier One	Satisfactory	08/22/02	100	12
Honokoa	74482728	13728	Tier One	Satisfactory	03/18/03	100	12
Honokoa	74482729	13727	Tier One	Satisfactory	03/18/03	100	12
Honokoa	74482730	15539	Tier One	Satisfactory	10/29/03	100	12
Honokoa	74482731	14348	Tier One	Satisfactory	06/11/03	100	32
Honokoa	74482732	14349	Tier One	Satisfactory	06/11/03	100	32
Honokoa	74482733	14347	Tier One	Satisfactory	06/11/03	100	32
Honokoa	74482734	13453	Tier One	Satisfactory	02/18/03	100	12
Honokoa	74482735	13454	Tier One	Satisfactory	02/18/03	100	12
Honokoa	74482736	13455	Tier One	Satisfactory	02/18/03	100	12
North Coast	74482752	14062	Tier One	Satisfactory	04/21/03	100	12
North Coast	74482753	14063	Tier One	Satisfactory	04/21/03	100	12
North Coast	74482754	13340	Tier One	Satisfactory	02/05/03	100	12
Waikahalulu	74492699	15701	Tier One	Satisfactory	10/27/03	100	Partial GMU
Waikahalulu	74492700	16279	Tier One	Satisfactory	03/25/04	100	12
Waikahalulu	74492701	15928	Tier One	Satisfactory	12/10/03	100	12
Waikahalulu	74492702	15927	Tier One	Satisfactory	12/10/03	100	12
Waikahalulu	74492703	16280	Tier One	Satisfactory	03/25/04	100	12
Waikahalulu	74492716	15126	Tier One	Satisfactory	08/28/03	100	12
Waikahalulu	74492717	15125	Tier One	Satisfactory	08/28/03	100	12
Waikahalulu	74492718	15808	Tier One	Satisfactory	11/18/03	100	12
Waikahalulu	74492718	15808-2	Tier One	Satisfactory	03/09/04	100	Partial GMU
Honokoa	74492719	14873	Tier One	Satisfactory	08/04/03	100	32
Waikahalulu	74492719	14873	Tier One	Satisfactory	08/04/03	100	32
Honokoa	74492719	14873-2	Tier One	Satisfactory	03/09/04	100	Partial GMU
Waikahalulu	74492719	14873-2	Tier One	Satisfactory	03/09/04	100	Partial GMU
Honokoa	74492720	14871	Tier One	Satisfactory	08/04/03	100	32
Waikahalulu	74492720	14871	Tier One	Satisfactory	08/04/03	100	32
Honokoa	74492720	14871-2	Tier One	Satisfactory	03/09/04	100	Partial GMU
Waikahalulu	74492720	14871-2	Tier One	Satisfactory	03/09/04	100	Partial GMU
Honokoa	74492721	14872	Tier One	Satisfactory	08/04/03	100	32
Honokoa	74492722	12444	Tier One	Satisfactory	09/03/02	100	12
Honokoa	74492723	13726	Tier One	Satisfactory	03/18/03	100	12
Honokoa	74492724	13725	Tier One	Satisfactory	03/18/03	100	12
Honokoa	74492725	13724	Tier One	Satisfactory	03/18/03	100	12
Honokoa	74492726	12387	Tier One	Satisfactory	08/22/02	100	12
Honokoa	74492727	12388	Tier One	Satisfactory	08/22/02	100	12

Quality Control Summary  
 UXO Tier One QC Inspections  
 Island Wide QC Summary

Work Area	GMU	Lot ID Number	Inspection Type	Inspection Results	Inspection Date	Lot Size	Sample Size
Honokoa	74492728	12539	Tier One	Satisfactory	09/12/02	100	12
Honokoa	74492729	13723	Tier One	Satisfactory	03/18/03	100	12
Honokoa	74492730	14351	Tier One	Satisfactory	06/11/03	100	32
Honokoa	74492731	14720	Tier One	Satisfactory	07/16/03	100	32
Honokoa	74492732	14346	Tier One	Satisfactory	06/11/03	100	32
Honokoa	74492733	14350	Tier One	Satisfactory	06/11/03	100	32
Honokoa	74492734	13460	Tier One	Satisfactory	02/18/03	100	12
Honokoa	74492735	13459	Tier One	Satisfactory	02/18/03	100	12
Honokoa	74492736	13458	Tier One	Satisfactory	02/18/03	100	12
Honokoa	74492737	14614	Tier One	Satisfactory	07/08/03	100	32
Honokoa	74492738	14615	Tier One	Satisfactory	07/08/03	100	32
North Coast	74492752	14064	Tier One	Satisfactory	04/21/03	100	12
North Coast	74492753	15173	Tier One	Satisfactory	09/12/03	100	12
North Coast	74492754	14065	Tier One	Satisfactory	04/21/03	100	12
Waikahalulu	74502701	15793	Tier One	Satisfactory	11/18/03	100	32
Waikahalulu	74502702	15925	Tier One	Satisfactory	12/10/03	100	12
Waikahalulu	74502703	15926	Tier One	Satisfactory	12/10/03	100	12
Waikahalulu	74502704	16227	Tier One	Satisfactory	02/18/04	100	12
Waikahalulu	74502717	14907	Tier One	Satisfactory	08/11/03	100	12
Waikahalulu	74502718	15373	Tier One	Satisfactory	09/25/03	100	12
Waikahalulu	74502719	14756	Tier One	Satisfactory	07/22/03	100	12
Honokoa	74502720	15313	Tier One	Satisfactory	09/18/03	100	12
Waikahalulu	74502720	15313	Tier One	Satisfactory	09/18/03	100	12
Honokoa	74502720	15313-2	Tier One	Satisfactory	03/09/04	100	Partial GMU
Waikahalulu	74502720	15313-2	Tier One	Satisfactory	03/09/04	100	Partial GMU
Honokoa	74502721	14769	Tier One	Satisfactory	07/22/03	100	12
Honokoa	74502722	12540	Tier One	Satisfactory	09/12/02	100	12
Honokoa	74502723	12617	Tier One	Satisfactory	09/19/02	100	12
Honokoa	74502724	12445	Tier One	Satisfactory	09/03/02	100	12
Honokoa	74502725	12447	Tier One	Satisfactory	09/03/02	100	12
Honokoa	74502726	12614	Tier One	Satisfactory	09/19/02	100	12
Honokoa	74502727	13738	Tier One	Satisfactory	03/18/03	100	12
Honokoa	74502728	13740	Tier One	Satisfactory	03/18/03	100	32
Honokoa	74502729	13737	Tier One	Satisfactory	03/18/03	100	32
Honokoa	74502730	14256	Tier One	Satisfactory	05/21/03	100	32
Honokoa	74502731	14719	Tier One	Satisfactory	07/16/03	100	32
Honokoa	74502732	14357	Tier One	Satisfactory	06/11/03	100	32
Honokoa	74502733	14358	Tier One	Satisfactory	06/11/03	100	32
Honokoa	74502734	13457	Tier One	Satisfactory	02/18/03	100	12
Honokoa	74502735	13456	Tier One	Satisfactory	02/18/03	100	12
Honokoa	74502736	13451	Tier One	Satisfactory	02/18/03	100	12
Honokoa	74502737	14613	Tier One	Satisfactory	07/08/03	100	32
Honokoa	74502738	15538	Tier One	Satisfactory	10/29/03	100	12
Honokoa	74502739	14612	Tier One	Satisfactory	07/08/03	100	32
Honokoa	74502740	14611	Tier One	Satisfactory	07/08/03	100	32
Honokoa	74502741	14610	Tier One	Satisfactory	07/08/03	100	32

Quality Control Summary  
 UXO Tier One QC Inspections  
 Island Wide QC Summary

Work Area	GMU	Lot ID Number	Inspection Type	Inspection Results	Inspection Date	Lot Size	Sample Size
North Coast	74502753	14066	Tier One	Satisfactory	04/21/03	100	12
North Coast	74502754	14072	Tier One	Satisfactory	04/21/03	100	12
Waikahalulu	74512702	16155	Tier One	Satisfactory	02/02/04	100	12
Waikahalulu	74512703	16154	Tier One	Satisfactory	02/02/04	100	12
Waikahalulu	74512704	16012	Tier One	Satisfactory	01/07/04	100	12
Waikahalulu	74512718	14908	Tier One	Satisfactory	08/11/03	100	12
Waikahalulu	74512719	14958	Tier One	Satisfactory	08/12/03	100	12
Honokoa	74512720	14904	Tier One	Satisfactory	08/11/03	100	12
Waikahalulu	74512720	14904	Tier One	Satisfactory	08/11/03	100	12
Honokoa	74512720	14904-2	Tier One	Satisfactory	03/09/04	100	Partial GMU
Waikahalulu	74512720	14904-2	Tier One	Satisfactory	03/09/04	100	Partial GMU
Honokoa	74512721	14763	Tier One	Satisfactory	07/22/03	100	12
Waikahalulu	74512721	14763	Tier One	Satisfactory	07/22/03	100	12
Honokoa	74512721	14763-2	Tier One	Satisfactory	02/17/04	100	Partial GMU
Waikahalulu	74512721	14763-2	Tier One	Satisfactory	02/17/04	100	Partial GMU
Honokoa	74512722	14638	Tier One	Satisfactory	07/09/03	100	12
Honokoa	74512723	12448	Tier One	Satisfactory	09/03/02	100	12
Honokoa	74512724	12545	Tier One	Satisfactory	09/12/02	100	12
Honokoa	74512725	12544	Tier One	Satisfactory	09/12/02	100	12
Honokoa	74512726	12691	Tier One	Satisfactory	10/08/02	100	12
Honokoa	74512727	12616	Tier One	Satisfactory	09/19/02	100	12
Honokoa	74512728	13739	Tier One	Satisfactory	03/18/03	100	32
Honokoa	74512729	13736	Tier One	Satisfactory	03/18/03	100	32
Honokoa	74512730	14251	Tier One	Satisfactory	05/21/03	100	12
Honokoa	74512731	14253	Tier One	Satisfactory	05/21/03	100	32
Honokoa	74512732	14255	Tier One	Satisfactory	05/21/03	100	32
Honokoa	74512733	14249	Tier One	Satisfactory	05/21/03	100	32
Honokoa	74512734	14121	Tier One	Satisfactory	04/24/03	100	32
Honokoa	74512735	14123	Tier One	Satisfactory	04/24/03	100	32
Honokoa	74512736	14125	Tier One	Satisfactory	04/24/03	100	32
Honokoa	74512737	13521	Tier One	Satisfactory	02/24/03	100	12
Honokoa	74512738	13519	Tier One	Satisfactory	02/24/03	100	12
Honokoa	74512739	13518	Tier One	Satisfactory	02/24/03	100	12
Honokoa	74512740	13517	Tier One	Satisfactory	02/24/03	100	12
Honokoa	74512741	13516	Tier One	Satisfactory	02/24/03	100	12
North Coast	74512753	14071	Tier One	Satisfactory	04/21/03	100	12
North Coast	74512754	14070	Tier One	Satisfactory	04/21/03	100	12
Waikahalulu	74522703	16169	Tier One	Satisfactory	02/03/04	100	12
Waikahalulu	74522704	16282	Tier One	Satisfactory	03/25/04	100	12
Waikahalulu	74522705	16250	Tier One	Satisfactory	03/17/04	100	12
Waikahalulu	74522718	15372	Tier One	Satisfactory	09/25/03	100	12
Waikahalulu	74522719	15057	Tier One	Satisfactory	08/19/03	100	12
Waikahalulu	74522720	11672	Tier One	Satisfactory	01/24/02	100	12
Honokoa	74522721	15939	Tier One	Satisfactory	12/04/03	100	12
Waikahalulu	74522721	15939	Tier One	Satisfactory	12/04/03	100	12
Honokoa	74522721	15939-2	Tier One	Satisfactory	03/09/04	100	Partial GMU

Quality Control Summary  
 UXO Tier One QC Inspections  
 Island Wide QC Summary

Work Area	GMU	Lot ID Number	Inspection Type	Inspection Results	Inspection Date	Lot Size	Sample Size
Waikahalulu	74522721	15939-2	Tier One	Satisfactory	03/09/04	100	Partial GMU
Honokoa	74522722	15157	Tier One	Satisfactory	09/10/03	100	12
Honokoa	74522723	12443	Tier One	Satisfactory	09/03/02	100	12
Honokoa	74522724	12543	Tier One	Satisfactory	09/12/02	100	12
Honokoa	74522725	12542	Tier One	Satisfactory	09/12/02	100	12
Honokoa	74522726	13743	Tier One	Satisfactory	03/18/03	100	32
Honokoa	74522727	12613	Tier One	Satisfactory	09/19/02	100	12
Honokoa	74522728	13742	Tier One	Satisfactory	03/18/03	100	32
Honokoa	74522728	13742-2	Tier One	Satisfactory	04/24/03	100	32
Honokoa	74522729	13734	Tier One	Satisfactory	03/18/03	100	32
Honokoa	74522730	14252	Tier One	Satisfactory	05/21/03	100	32
Honokoa	74522731	14254	Tier One	Satisfactory	05/21/03	100	32
Honokoa	74522732	14250	Tier One	Satisfactory	05/21/03	100	32
Honokoa	74522733	14257	Tier One	Satisfactory	05/21/03	100	32
Honokoa	74522734	14124	Tier One	Satisfactory	04/24/03	100	32
Honokoa	74522735	13515	Tier One	Satisfactory	02/24/03	100	32
Honokoa	74522736	13514	Tier One	Satisfactory	02/24/03	100	32
Honokoa	74522737	13523	Tier One	Satisfactory	02/24/03	100	12
Honokoa	74522738	13522	Tier One	Satisfactory	02/24/03	100	12
Honokoa	74522739	13520	Tier One	Satisfactory	02/24/03	100	12
Honokoa	74522740	13524	Tier One	Satisfactory	02/24/03	100	12
Honokoa	74522741	14609	Tier One	Satisfactory	07/08/03	100	32
North Coast	74522753	14069	Tier One	Satisfactory	04/21/03	100	12
Waikahalulu	74532703	15794	Tier One	Satisfactory	11/18/03	100	32
Waikahalulu	74532704	15924	Tier One	Satisfactory	12/10/03	100	12
Waikahalulu	74532705	16108	Tier One	Satisfactory	01/27/04	100	12
Waikahalulu	74532706	15923	Tier One	Satisfactory	12/10/03	100	12
Waikahalulu	74532719	14906	Tier One	Satisfactory	08/11/03	100	12
Waikahalulu	74532720	15124	Tier One	Satisfactory	08/28/03	100	12
Honokoa	74532721	14957	Tier One	Satisfactory	08/12/03	100	12
Waikahalulu	74532721	14957	Tier One	Satisfactory	08/12/03	100	12
Honokoa	74532721	14957-2	Tier One	Satisfactory	02/17/04	100	Partial GMU
Waikahalulu	74532721	14957-2	Tier One	Satisfactory	02/17/04	100	Partial GMU
Honokoa	74532722	15156	Tier One	Satisfactory	09/10/03	100	12
Honokoa	74532723	12450	Tier One	Satisfactory	09/02/02	100	12
Honokoa	74532724	12541	Tier One	Satisfactory	09/12/02	100	12
Honokoa	74532725	12606	Tier One	Satisfactory	09/18/02	100	12
Honokoa	74532726	13735	Tier One	Satisfactory	03/18/03	100	32
Honokoa	74532727	12809	Tier One	Satisfactory	10/31/02	100	12
Honokoa	74532728	13741	Tier One	Satisfactory	03/18/03	100	32
Honokoa	74532729	14359	Tier One	Satisfactory	06/11/03	100	32
Honokoa	74532730	15047	Tier One	Satisfactory	08/19/03	100	12
Honokoa	74532731	14360	Tier One	Satisfactory	06/11/03	100	32
Honokoa	74532732	14361	Tier One	Satisfactory	06/11/03	100	32
Honokoa	74532733	13812	Tier One	Satisfactory	03/24/03	100	12
Honokoa	74532734	13816	Tier One	Satisfactory	03/24/03	100	12

Quality Control Summary  
 UXO Tier One QC Inspections  
 Island Wide QC Summary

Work Area	GMU	Lot ID Number	Inspection Type	Inspection Results	Inspection Date	Lot Size	Sample Size
Honokoa	74532735	15537	Tier One	Satisfactory	10/30/03	100	12
Honokoa	74532736	13814	Tier One	Satisfactory	03/24/03	100	12
Honokoa	74532737	14639	Tier One	Satisfactory	07/09/03	100	12
Honokoa	74532738	13815	Tier One	Satisfactory	03/24/03	100	12
Honokoa	74532739	14640	Tier One	Satisfactory	07/09/03	100	12
Honokoa	74532740	13813	Tier One	Satisfactory	03/24/03	100	12
Honokoa	74532741	13811	Tier One	Satisfactory	03/24/03	100	12
North Coast	74532753	14068	Tier One	Satisfactory	04/21/03	100	12
North Coast	74532754	14067	Tier One	Satisfactory	04/21/03	100	12
North Coast	74532755	14059	Tier One	Satisfactory	04/21/03	100	12
Waikahalulu	74542704	15795	Tier One	Satisfactory	11/18/03	100	32
Waikahalulu	74542705	16137	Tier One	Satisfactory	01/28/04	100	12
Waikahalulu	74542706	16135	Tier One	Satisfactory	01/28/04	100	12
Waikahalulu	74542719	16055	Tier One	Satisfactory	01/15/04	100	12
Waikahalulu	74542720	14930	Tier One	Satisfactory	08/11/03	100	32
Honokoa	74542721	15154	Tier One	Satisfactory	09/10/03	100	12
Waikahalulu	74542721	15154	Tier One	Satisfactory	09/10/03	100	12
Honokoa	74542721	15154-2	Tier One	Satisfactory	02/17/04	100	Partial GMU
Waikahalulu	74542721	15154-2	Tier One	Satisfactory	02/17/04	100	Partial GMU
Honokoa	74542722	15155	Tier One	Satisfactory	09/10/03	100	12
Honokoa	74542722	15155-2	Tier One	Satisfactory	02/17/04	100	Partial GMU
Honokoa	74542723	14122	Tier One	Satisfactory	04/24/03	100	32
Honokoa	74542724	13712	Tier One	Satisfactory	03/17/03	100	12
Honokoa	74542725	13711	Tier One	Satisfactory	03/17/03	100	12
Honokoa	74542726	12810	Tier One	Satisfactory	10/31/02	100	12
Honokoa	74542733	13774	Tier One	Satisfactory	03/19/03	100	12
Honokoa	74542734	13767	Tier One	Satisfactory	03/19/03	100	12
Honokoa	74542735	13768	Tier One	Satisfactory	03/19/03	100	12
Honokoa	74542736	13769	Tier One	Satisfactory	03/19/03	100	12
Honokoa	74542737	13770	Tier One	Satisfactory	03/19/03	100	12
Honokoa	74542738	13773	Tier One	Satisfactory	03/19/03	100	12
Honokoa	74542739	13771	Tier One	Satisfactory	03/19/03	100	12
Honokoa	74542740	13772	Tier One	Satisfactory	03/19/03	100	12
Honokoa	74542741	14645	Tier One	Satisfactory	07/09/03	100	12
North Coast	74542753	14032	Tier One	Satisfactory	04/17/03	100	12
North Coast	74542754	14033	Tier One	Satisfactory	04/17/03	100	12
North Coast	74542755	15174	Tier One	Satisfactory	09/12/03	100	12
North Coast	74542756	14034	Tier One	Satisfactory	04/17/03	100	12
Waikahalulu	74552701	16011	Tier One	Satisfactory	01/07/04	100	12
Waikahalulu	74552702	16000	Tier One	Satisfactory	02/10/04	100	12
Waikahalulu	74552703	15979	Tier One	Satisfactory	12/23/03	100	12
Waikahalulu	74552704	15796	Tier One	Satisfactory	11/18/03	100	32
Waikahalulu	74552705	16136	Tier One	Satisfactory	01/28/04	100	12
Waikahalulu	74552706	16281	Tier One	Satisfactory	03/25/04	100	12
Waikahalulu	74552719	14905	Tier One	Satisfactory	08/11/03	100	12
Waikahalulu	74552720	14959	Tier One	Satisfactory	08/12/03	100	12



Quality Control Summary  
UXO Tier One QC Inspections  
Island Wide QC Summary

Work Area	GMU	Lot ID Number	Inspection Type	Inspection Results	Inspection Date	Lot Size	Sample Size
Waikahalulu	74552721	14960	Tier One	Satisfactory	08/12/03	100	12
Waikahalulu	74552721	14960-2	Tier One	Satisfactory	02/17/04	100	Partial GMU
Honokoa	74552723	12451	Tier One	Satisfactory	09/02/02	100	12
Honokoa	74552724	13710	Tier One	Satisfactory	03/17/03	100	12
Honokoa	74552725	14784	Tier One	Satisfactory	07/23/03	100	12
Honokoa	74552726	12811	Tier One	Satisfactory	10/31/02	100	12
Honokoa	74552733	15536	Tier One	Satisfactory	10/30/03	100	12
Honokoa	74552734	14641	Tier One	Satisfactory	07/09/03	100	32
Honokoa	74552735	15178	Tier One	Satisfactory	09/11/03	100	12
Honokoa	74552736	16174	Tier One	Satisfactory	02/05/04	100	32
Honokoa	74552737	16170	Tier One	Satisfactory	02/03/04	100	32
Honokoa	74552738	14642	Tier One	Satisfactory	07/09/03	100	12
Honokoa	74552739	15322	Tier One	Satisfactory	10/01/03	100	12
Honokoa	74552740	13766	Tier One	Satisfactory	03/19/03	100	12
Honokoa	74552741	14660	Tier One	Satisfactory	07/10/03	100	12
North Coast	74552754	14035	Tier One	Satisfactory	04/17/03	100	12
North Coast	74552755	14036	Tier One	Satisfactory	04/17/03	100	12
North Coast	74552756	14037	Tier One	Satisfactory	04/17/03	100	12
Waikahalulu	74562695	15903	Tier One	Satisfactory	12/09/03	100	12
Waikahalulu	74562696	15663	Tier One	Satisfactory	11/13/03	100	32
Waikahalulu	74562697	15664	Tier One	Satisfactory	11/13/03	100	12
Waikahalulu	74562700	16106	Tier One	Satisfactory	01/27/04	100	12
Waikahalulu	74562701	16226	Tier One	Satisfactory	02/18/04	100	12
Waikahalulu	74562702	16249	Tier One	Satisfactory	03/17/04	100	12
Waikahalulu	74562703	16225	Tier One	Satisfactory	02/18/04	100	12
Waikahalulu	74562704	15921	Tier One	Satisfactory	12/10/03	100	12
Waikahalulu	74562705	15922	Tier One	Satisfactory	12/10/03	100	12
Waikahalulu	74562706	16172	Tier One	Satisfactory	02/03/04	100	12
Waikahalulu	74562719	16242	Tier One	Satisfactory	03/11/04	100	12
Waikahalulu	74562720	11671	Tier One	Satisfactory	01/24/02	100	12
Waikahalulu	74562721	16232	Tier One	Satisfactory	02/24/04	100	12
Waikahalulu	74562721	16232-2	Tier One	Satisfactory	02/24/04	100	Partial GMU
Honokoa	74562722	16164	Tier One	Satisfactory	01/29/04	100	12
Waikahalulu	74562722	16164	Tier One	Satisfactory	01/29/04	100	12
Honokoa	74562722	16164-2	Tier One	Satisfactory	02/17/04	100	Partial GMU
Waikahalulu	74562722	16164-2	Tier One	Satisfactory	02/17/04	100	Partial GMU
Honokoa	74562723	12441	Tier One	Satisfactory	09/03/02	100	12
Honokoa	74562724	13709	Tier One	Satisfactory	03/17/03	100	12
Honokoa	74562725	13714	Tier One	Satisfactory	03/17/03	100	12
Honokoa	74562726	12812	Tier One	Satisfactory	10/31/02	100	12
Honokoa	74562727	16287	Tier One	Satisfactory	03/31/04	100	12
Honokoa	74562728	16286	Tier One	Satisfactory	04/01/04	100	12
Honokoa	74562738	15312	Tier One	Satisfactory	09/18/03	100	12
Honokoa	74562739	14661	Tier One	Satisfactory	07/10/03	100	12
Honokoa	74562740	13817	Tier One	Satisfactory	03/24/03	100	12
Honokoa	74562741	14662	Tier One	Satisfactory	07/10/03	100	12

Quality Control Summary  
UXO Tier One QC Inspections  
Island Wide QC Summary

Work Area	GMU	Lot ID Number	Inspection Type	Inspection Results	Inspection Date	Lot Size	Sample Size
North Coast	74562755	14038	Tier One	Satisfactory	04/17/03	100	12
North Coast	74562756	14039	Tier One	Satisfactory	04/17/03	100	12
North Coast	74562757	14040	Tier One	Satisfactory	04/17/03	100	12
North Coast	74562758	14042	Tier One	Satisfactory	04/17/03	100	12
North Coast	74562759	14041	Tier One	Satisfactory	04/17/03	100	12
Waikahalulu	74572694	15946	Tier One	Satisfactory	12/16/03	100	12
Waikahalulu	74572695	16184	Tier One	Satisfactory	02/06/04	100	12
Waikahalulu	74572696	15947	Tier One	Satisfactory	12/16/03	100	12
Waikahalulu	74572697	15665	Tier One	Satisfactory	11/13/03	100	32
Waikahalulu	74572698	15666	Tier One	Satisfactory	11/13/03	100	32
Waikahalulu	74572699	16009	Tier One	Satisfactory	01/07/04	100	12
Waikahalulu	74572700	16105	Tier One	Satisfactory	01/27/04	100	12
Waikahalulu	74572701	16251	Tier One	Satisfactory	03/17/04	100	12
Waikahalulu	74572702	16224	Tier One	Satisfactory	02/18/04	100	12
Waikahalulu	74572703	16228	Tier One	Satisfactory	02/18/04	100	12
Waikahalulu	74572704	16283	Tier One	Satisfactory	03/25/04	100	12
Waikahalulu	74572705	15980	Tier One	Satisfactory	12/23/03	100	12
Waikahalulu	74572706	16248	Tier One	Satisfactory	03/17/04	100	12
Honokoa	74572722	16236	Tier One	Satisfactory	03/11/04	100	12
Honokoa	74572722	16236-2	Tier One	Satisfactory	03/18/04	100	Partial GMU
Honokoa	74572723	14617	Tier One	Satisfactory	07/08/03	100	32
Honokoa	74572724	13713	Tier One	Satisfactory	03/17/03	100	12
Honokoa	74572725	14618	Tier One	Satisfactory	07/08/03	100	32
Honokoa	74572726	13089	Tier One	Satisfactory	12/19/02	100	32
Honokoa	74572738	15321	Tier One	Satisfactory	10/01/03	100	12
Honokoa	74572739	14619	Tier One	Satisfactory	07/08/03	100	32
Honokoa	74572740	13810	Tier One	Satisfactory	03/24/03	100	12
Honokoa	74572741	14620	Tier One	Satisfactory	07/08/03	100	32
North Coast	74572756	14043	Tier One	Satisfactory	04/17/03	100	12
North Coast	74572757	14044	Tier One	Satisfactory	04/17/03	100	12
North Coast	74572758	15454	Tier One	Satisfactory	10/09/03	100	12
North Coast	74572759	14045	Tier One	Satisfactory	04/17/03	100	12
Waikahalulu	74582693	15902	Tier One	Satisfactory	12/09/03	100	12
Waikahalulu	74582694	15904	Tier One	Satisfactory	12/09/03	100	12
Waikahalulu	74582695	15982	Tier One	Satisfactory	12/23/03	100	12
Waikahalulu	74582696	15948	Tier One	Satisfactory	12/16/03	100	12
Waikahalulu	74582697	15667	Tier One	Satisfactory	11/13/03	100	32
Waikahalulu	74582698	15949	Tier One	Satisfactory	12/16/03	100	12
Waikahalulu	74582699	15983	Tier One	Satisfactory	12/23/03	100	12
Waikahalulu	74582700	15984	Tier One	Satisfactory	12/23/03	100	12
Waikahalulu	74582701	16244	Tier One	Satisfactory	03/17/04	100	12
Waikahalulu	74582702	16107	Tier One	Satisfactory	01/27/04	100	12
Waikahalulu	74582719	15754	Tier One	Satisfactory	10/21/03	100	12
Naval Gun Fire Range	74582720	11443	Tier One	Satisfactory	12/18/01	100	12
Naval Gun Fire Range	74582721	16199	Tier One	Satisfactory	02/11/04	100	12
Honokoa	74582722	16231	Tier One	Satisfactory	02/17/04	100	Partial GMU

Quality Control Summary  
UXO Tier One QC Inspections  
Island Wide QC Summary

Work Area	GMU	Lot ID Number	Inspection Type	Inspection Results	Inspection Date	Lot Size	Sample Size
Naval Gun Fire Range	74582722	16231	Tier One	Satisfactory	02/17/04	100	Partial GMU
Honokoa	74582722	16231-2	Tier One	Satisfactory	04/05/04	100	12
Naval Gun Fire Range	74582722	16231-2	Tier One	Satisfactory	04/05/04	100	12
Honokoa	74582723	15253	Tier One	Satisfactory	09/16/03	100	12
Honokoa	74582724	13708	Tier One	Satisfactory	03/17/03	100	12
Honokoa	74582725	13707	Tier One	Satisfactory	03/17/03	100	12
Honokoa	74582726	13088	Tier One	Satisfactory	12/19/02	100	32
Honokoa	74582736	14785	Tier One	Satisfactory	07/23/03	100	12
Honokoa	74582737	14786	Tier One	Satisfactory	07/23/03	100	12
Honokoa	74582738	15320	Tier One	Satisfactory	10/01/03	100	12
Honokoa	74582739	14644	Tier One	Satisfactory	07/09/03	100	32
Honokoa	74582740	14643	Tier One	Satisfactory	07/09/03	100	32
Honokoa	74582741	14663	Tier One	Satisfactory	07/10/03	100	12
North Coast	74582758	14046	Tier One	Satisfactory	04/17/03	100	12
North Coast	74582759	14048	Tier One	Satisfactory	04/17/03	100	12
North Coast	74582760	14047	Tier One	Satisfactory	04/17/03	100	Partial GMU
Waikahalulu	74592692	15905	Tier One	Satisfactory	12/09/03	100	12
Waikahalulu	74592693	16182	Tier One	Satisfactory	02/06/04	100	12
Waikahalulu	74592694	16254	Tier One	Satisfactory	03/17/04	100	12
Waikahalulu	74592695	16121	Tier One	Satisfactory	01/22/04	100	12
Waikahalulu	74592696	15899	Tier One	Satisfactory	12/09/03	100	32
Waikahalulu	74592697	15900	Tier One	Satisfactory	12/09/03	100	32
Waikahalulu	74592698	15950	Tier One	Satisfactory	12/16/03	100	12
Waikahalulu	74592699	16252	Tier One	Satisfactory	03/17/04	100	12
Waikahalulu	74592700	16247	Tier One	Satisfactory	03/17/04	100	12
Waikahalulu	74592701	16253	Tier One	Satisfactory	03/17/04	100	12
Waikahalulu	74592719	16056	Tier One	Satisfactory	01/15/04	100	12
Naval Gun Fire Range	74592720	11948	Tier One	Satisfactory	05/01/02	100	80
Naval Gun Fire Range	74592721	11444	Tier One	Satisfactory	12/18/01	100	12
Honokoa	74592724	13706	Tier One	Satisfactory	03/17/03	100	12
Honokoa	74592725	13705	Tier One	Satisfactory	03/17/03	100	12
Honokoa	74592726	13087	Tier One	Satisfactory	12/19/02	100	32
Honokoa	74592735	14616	Tier One	Satisfactory	07/08/03	100	32
Honokoa	74592736	14787	Tier One	Satisfactory	07/23/03	100	12
Honokoa	74592737	14624	Tier One	Satisfactory	07/08/03	100	32
Honokoa	74592738	14622	Tier One	Satisfactory	07/08/03	100	32
Honokoa	74592739	14621	Tier One	Satisfactory	07/08/03	100	32
Honokoa	74592740	14625	Tier One	Satisfactory	07/08/03	100	32
Honokoa	74592741	14623	Tier One	Satisfactory	07/08/03	100	32
North Coast	74592758	14049	Tier One	Satisfactory	04/17/03	100	12
North Coast	74592759	14050	Tier One	Satisfactory	04/17/03	100	12
Waikahalulu	74602692	15876	Tier One	Satisfactory	12/04/03	100	12
Waikahalulu	74602693	15981	Tier One	Satisfactory	12/23/03	100	12
Waikahalulu	74602694	16183	Tier One	Satisfactory	02/06/04	100	12
Waikahalulu	74602695	16176	Tier One	Satisfactory	02/06/04	100	12
Waikahalulu	74602696	15901	Tier One	Satisfactory	12/09/03	100	32

Quality Control Summary  
UXO Tier One QC Inspections  
Island Wide QC Summary

Work Area	GMU	Lot ID Number	Inspection Type	Inspection Results	Inspection Date	Lot Size	Sample Size
Waikahalulu	74602697	16246	Tier One	Satisfactory	03/17/04	100	12
Waikahalulu	74602719	16057	Tier One	Satisfactory	01/15/04	100	12
Naval Gun Fire Range	74602720	11945	Tier One	Satisfactory	05/01/02	100	80
Naval Gun Fire Range	74602721	11445	Tier One	Satisfactory	12/18/01	100	12
Honokoa	74602724	16230	Tier One	Satisfactory	02/18/04	100	Partial GMU
Honokoa	74602724	16230-2	Tier One	Satisfactory	02/25/04	100	12
Honokoa	74602725	13745	Tier One	Satisfactory	03/18/03	100	12
Honokoa	74602726	13086	Tier One	Satisfactory	12/19/02	100	12
Honokoa	74602735	14788	Tier One	Satisfactory	07/23/03	100	12
Honokoa	74602736	14126	Tier One	Satisfactory	04/24/03	100	32
Honokoa	74602737	14127	Tier One	Satisfactory	04/24/03	100	32
Honokoa	74602738	14601	Tier One	Satisfactory	07/07/03	100	32
Honokoa	74602739	14600	Tier One	Satisfactory	07/07/03	100	32
Honokoa	74602740	14599	Tier One	Satisfactory	07/07/03	100	32
Honokoa	74602741	14598	Tier One	Satisfactory	07/07/03	100	32
North Coast	74602758	14248	Tier One	Satisfactory	05/21/03	100	12
North Coast	74602759	16256	Tier One	Satisfactory	03/16/04	100	12
North Coast	74602760	14148	Tier One	Satisfactory	04/30/03	100	12
North Coast	74602761	14147	Tier One	Satisfactory	04/30/03	100	0
Waikahalulu	74612692	15874	Tier One	Satisfactory	12/04/03	100	12
Waikahalulu	74612693	16177	Tier One	Satisfactory	02/06/04	100	12
Waikahalulu	74612694	15985	Tier One	Satisfactory	12/23/03	100	12
Waikahalulu	74612695	15620	Tier One	Satisfactory	11/11/03	100	12
Waikahalulu	74612696	15621	Tier One	Satisfactory	11/11/03	100	12
Waikahalulu	74612697	15622	Tier One	Satisfactory	11/11/03	100	12
Waikahalulu	74612719	15797	Tier One	Satisfactory	11/18/03	100	32
Naval Gun Fire Range	74612720	11647	Tier One	Satisfactory	01/17/02	100	12
Naval Gun Fire Range	74612721	11944	Tier One	Satisfactory	05/01/02	100	80
Naval Gun Fire Range	74612722	11558	Tier One	Satisfactory	01/10/02	100	12
Naval Gun Fire Range	74612723	16162	Tier One	Satisfactory	01/29/04	100	12
Honokoa	74612724	16163	Tier One	Satisfactory	01/29/04	100	12
Naval Gun Fire Range	74612724	16163	Tier One	Satisfactory	01/29/04	100	12
Honokoa	74612724	16163-2	Tier One	Satisfactory	02/17/04	100	Partial GMU
Naval Gun Fire Range	74612724	16163-2	Tier One	Satisfactory	02/17/04	100	Partial GMU
Honokoa	74612725	16161	Tier One	Satisfactory	01/29/04	100	12
Honokoa	74612725	16161-2	Tier One	Satisfactory	02/17/04	100	Partial GMU
Honokoa	74612726	13744	Tier One	Satisfactory	03/18/03	100	32
Honokoa	74612735	15105	Tier One	Satisfactory	08/25/03	100	12
Honokoa	74612736	14128	Tier One	Satisfactory	04/24/03	100	32
Honokoa	74612737	14129	Tier One	Satisfactory	04/24/03	100	32
Honokoa	74612738	14130	Tier One	Satisfactory	04/24/03	100	32
Honokoa	74612739	14602	Tier One	Satisfactory	07/07/03	100	32
Honokoa	74612740	14603	Tier One	Satisfactory	07/07/03	100	32
Honokoa	74612741	14604	Tier One	Satisfactory	07/07/03	100	32
North Coast	74612758	15175	Tier One	Satisfactory	09/12/03	100	12
North Coast	74612759	14247	Tier One	Satisfactory	05/21/03	100	12

Quality Control Summary  
 UXO Tier One QC Inspections  
 Island Wide QC Summary

Work Area	GMU	Lot ID Number	Inspection Type	Inspection Results	Inspection Date	Lot Size	Sample Size
North Coast	74612760	14246	Tier One	Satisfactory	05/21/03	100	12
North Coast	74612761	16124	Tier One	Satisfactory	01/26/04	100	12
North Coast	74612762	14149	Tier One	Satisfactory	04/30/03	100	Partial GMU
Waikahalulu	74622693	15873	Tier One	Satisfactory	12/04/03	100	12
Waikahalulu	74622694	16180	Tier One	Satisfactory	02/06/04	100	12
Waikahalulu	74622695	15623	Tier One	Satisfactory	11/11/03	100	12
Waikahalulu	74622696	15624	Tier One	Satisfactory	11/11/03	100	12
Waikahalulu	74622697	15625	Tier One	Satisfactory	11/11/03	100	12
Waikahalulu	74622719	15798	Tier One	Satisfactory	11/18/03	100	32
Naval Gun Fire Range	74622720	12449	Tier One	Satisfactory	09/03/02	100	12
Naval Gun Fire Range	74622721	11851	Tier One	Satisfactory	03/18/02	100	32
Naval Gun Fire Range	74622722	11132	Tier One	Satisfactory	10/22/01	100	12
Naval Gun Fire Range	74622723	11265	Tier One	Satisfactory	11/08/01	100	12
Naval Gun Fire Range	74622724	10869	Tier One	Satisfactory	09/17/01	100	32
Honokoa	74622725	16158	Tier One	Satisfactory	01/29/04	100	12
Naval Gun Fire Range	74622725	16158	Tier One	Satisfactory	01/29/04	100	12
Honokoa	74622725	16158-2	Tier One	Satisfactory	02/17/04	100	Partial GMU
Naval Gun Fire Range	74622725	16158-2	Tier One	Satisfactory	02/17/04	100	Partial GMU
Honokoa	74622726	16157	Tier One	Satisfactory	01/29/04	100	12
Naval Gun Fire Range	74622726	16157	Tier One	Satisfactory	01/29/04	100	12
Honokoa	74622726	16157-2	Tier One	Satisfactory	02/17/04	100	Partial GMU
Naval Gun Fire Range	74622726	16157-2	Tier One	Satisfactory	02/17/04	100	Partial GMU
Honokoa	74622735	15106	Tier One	Satisfactory	08/25/03	100	12
Honokoa	74622736	15177	Tier One	Satisfactory	09/11/03	100	12
Honokoa	74622737	14605	Tier One	Satisfactory	07/07/03	100	32
Honokoa	74622738	14606	Tier One	Satisfactory	07/07/03	100	32
Honokoa	74622739	14607	Tier One	Satisfactory	07/07/03	100	32
Honokoa	74622740	15108	Tier One	Satisfactory	08/25/03	100	12
Honokoa	74622741	14608	Tier One	Satisfactory	07/07/03	100	32
North Coast	74622760	14877	Tier One	Satisfactory	08/06/03	100	32
North Coast	74622761	14876	Tier One	Satisfactory	08/06/03	100	32
North Coast	74622762	14881	Tier One	Satisfactory	08/06/03	100	12
Waikahalulu	74632693	15951	Tier One	Satisfactory	12/16/03	100	Partial GMU
Waikahalulu	74632694	16181	Tier One	Satisfactory	02/06/04	100	12
Waikahalulu	74632695	16010	Tier One	Satisfactory	01/07/04	100	12
Waikahalulu	74632696	15872	Tier One	Satisfactory	12/04/03	100	12
Waikahalulu	74632697	15626	Tier One	Satisfactory	11/11/03	100	12
Waikahalulu	74632719	15799	Tier One	Satisfactory	11/18/03	100	32
Naval Gun Fire Range	74632720	11313	Tier One	Satisfactory	11/19/01	100	12
Naval Gun Fire Range	74632721	11446	Tier One	Satisfactory	12/18/01	100	12
Naval Gun Fire Range	74632722	11076	Tier One	Satisfactory	10/16/01	100	12
Naval Gun Fire Range	74632723	11852	Tier One	Satisfactory	03/18/02	100	32
Naval Gun Fire Range	74632724	10870	Tier One	Satisfactory	09/17/01	100	32
Naval Gun Fire Range	74632725	11842	Tier One	Satisfactory	03/18/02	100	32
Naval Gun Fire Range	74632726	10784	Tier One	Satisfactory	08/22/01	100	80
Honokoa	74632735	14783	Tier One	Satisfactory	07/23/03	100	12

Quality Control Summary  
UXO Tier One QC Inspections  
Island Wide QC Summary

Work Area	GMU	Lot ID Number	Inspection Type	Inspection Results	Inspection Date	Lot Size	Sample Size
Honokoa	74632736	14664	Tier One	Satisfactory	07/10/03	100	12
Honokoa	74632737	14665	Tier One	Satisfactory	07/10/03	100	12
Honokoa	74632738	14666	Tier One	Satisfactory	07/10/03	100	12
Honokoa	74632739	15107	Tier One	Satisfactory	08/25/03	100	12
Honokoa	74632740	14683	Tier One	Satisfactory	07/14/03	100	32
Honokoa	74632741	15109	Tier One	Satisfactory	08/25/03	100	12
Honokoa	74632742	14682	Tier One	Satisfactory	07/14/03	100	32
Honokoa	74632743	16255	Tier One	Satisfactory	03/17/04	100	12
North Coast	74632761	16200	Tier One	Satisfactory	02/11/04	100	12
North Coast	74632762	16201	Tier One	Satisfactory	02/11/04	100	12
Waikahalulu	74642694	15871	Tier One	Satisfactory	12/04/03	100	12
Waikahalulu	74642695	16179	Tier One	Satisfactory	02/04/04	100	12
Waikahalulu	74642696	16178	Tier One	Satisfactory	02/06/04	100	12
Waikahalulu	74642697	15627	Tier One	Satisfactory	11/11/03	100	12
Waikahalulu	74642719	15800	Tier One	Satisfactory	11/18/03	100	32
Naval Gun Fire Range	74642720	11447	Tier One	Satisfactory	12/18/01	100	12
Naval Gun Fire Range	74642721	11337	Tier One	Satisfactory	11/30/01	100	12
Naval Gun Fire Range	74642722	11126	Tier One	Satisfactory	10/18/01	100	12
Naval Gun Fire Range	74642723	11282	Tier One	Satisfactory	11/13/01	100	12
Naval Gun Fire Range	74642724	11279	Tier One	Satisfactory	11/13/01	100	12
Naval Gun Fire Range	74642725	10874	Tier One	Satisfactory	09/17/01	100	32
Naval Gun Fire Range	74642726	10525	Tier One	Satisfactory	07/11/01	100	12
Honokoa	74642735	15122	Tier One	Satisfactory	08/28/03	100	12
Honokoa	74642736	14667	Tier One	Satisfactory	07/10/03	100	12
Honokoa	74642737	14668	Tier One	Satisfactory	07/10/03	100	12
Honokoa	74642738	13967	Tier One	Satisfactory	04/09/03	100	12
Honokoa	74642739	13968	Tier One	Satisfactory	04/09/03	100	12
Honokoa	74642740	13969	Tier One	Satisfactory	04/09/03	100	12
Honokoa	74642741	14684	Tier One	Satisfactory	07/14/03	100	32
Honokoa	74642742	14685	Tier One	Satisfactory	07/14/03	100	32
Honokoa	74642743	13970	Tier One	Satisfactory	04/09/03	100	12
North Coast	74642761	14880	Tier One	Satisfactory	08/06/03	100	32
North Coast	74642762	15886	Tier One	Satisfactory	11/25/03	100	32
North Coast	74642763	14879	Tier One	Satisfactory	08/06/03	100	32
Waikahalulu	74652694	15870	Tier One	Satisfactory	12/04/03	100	32
Waikahalulu	74652695	15869	Tier One	Satisfactory	12/04/03	100	12
Waikahalulu	74652696	16140	Tier One	Satisfactory	01/28/04	100	12
Waikahalulu	74652697	15868	Tier One	Satisfactory	12/04/03	100	12
Waikahalulu	74652719	16058	Tier One	Satisfactory	01/15/04	100	12
Naval Gun Fire Range	74652720	11939	Tier One	Satisfactory	05/01/02	100	80
Naval Gun Fire Range	74652721	11448	Tier One	Satisfactory	12/18/01	100	12
Naval Gun Fire Range	74652722	11185	Tier One	Satisfactory	11/05/01	100	12
Naval Gun Fire Range	74652723	11127	Tier One	Satisfactory	10/18/01	100	12
Naval Gun Fire Range	74652724	10933	Tier One	Satisfactory	09/25/01	100	32
Naval Gun Fire Range	74652725	10934	Tier One	Satisfactory	09/25/01	100	32
Naval Gun Fire Range	74652726	11281	Tier One	Satisfactory	11/13/01	100	12

Quality Control Summary  
UXO Tier One QC Inspections  
Island Wide QC Summary

Work Area	GMU	Lot ID Number	Inspection Type	Inspection Results	Inspection Date	Lot Size	Sample Size
Honokoa	74652735	15123	Tier One	Satisfactory	08/28/03	100	12
Honokoa	74652736	15104	Tier One	Satisfactory	08/25/03	100	12
Honokoa	74652737	13971	Tier One	Satisfactory	04/09/03	100	12
Honokoa	74652738	13972	Tier One	Satisfactory	04/09/03	100	12
Honokoa	74652739	15280	Tier One	Satisfactory	09/24/03	100	12
Honokoa	74652740	13973	Tier One	Satisfactory	04/09/03	100	12
Honokoa	74652741	13974	Tier One	Satisfactory	04/09/03	100	12
Honokoa	74652742	13975	Tier One	Satisfactory	04/09/03	100	12
Honokoa	74652743	13976	Tier One	Satisfactory	04/09/03	100	12
North Coast	74652761	15987	Tier One	Satisfactory	12/23/03	100	12
North Coast	74652762	14878	Tier One	Satisfactory	08/06/03	100	32
Waikahalulu	74662695	15952	Tier One	Satisfactory	12/16/03	100	12
Waikahalulu	74662696	15628	Tier One	Satisfactory	11/11/03	100	12
Waikahalulu	74662697	15629	Tier One	Satisfactory	11/11/03	100	12
Waikahalulu	74662719	16059	Tier One	Satisfactory	01/15/04	100	12
Naval Gun Fire Range	74662720	11970	Tier One	Satisfactory	05/07/02	100	80
Naval Gun Fire Range	74662721	12477	Tier One	Satisfactory	09/04/02	100	12
Naval Gun Fire Range	74662722	11971	Tier One	Satisfactory	05/07/02	100	80
Naval Gun Fire Range	74662723	11764	Tier One	Satisfactory	02/25/02	100	32
Naval Gun Fire Range	74662724	11738	Tier One	Satisfactory	02/13/02	100	12
Naval Gun Fire Range	74662725	11274	Tier One	Satisfactory	11/13/01	100	12
Naval Gun Fire Range	74662726	10546	Tier One	Satisfactory	07/16/01	100	12
Naval Gun Fire Range	74662727	13855	Tier One	Satisfactory	03/27/03	100	32
Naval Gun Fire Range	74662727	13855-2	Tier One	Satisfactory	02/13/04	100	Partial GMU
Seagull 2	74662735	14241	Tier One	Satisfactory	05/22/03	100	32
Seagull 2	74662736	13642	Tier One	Satisfactory	03/06/03	100	12
Seagull 2	74662737	13643	Tier One	Satisfactory	03/06/03	100	12
Seagull 2	74662738	14458	Tier One	Satisfactory	06/23/03	100	12
Seagull 2	74662739	13646	Tier One	Satisfactory	03/06/03	100	12
Seagull 2	74662740	14459	Tier One	Satisfactory	06/23/03	100	12
Seagull 2	74662741	13645	Tier One	Satisfactory	03/06/03	100	12
Seagull 2	74662742	14460	Tier One	Satisfactory	06/23/03	100	12
Seagull 2	74662743	14461	Tier One	Satisfactory	06/23/03	100	12
North Coast	74662761	15887	Tier One	Satisfactory	11/25/03	100	32
North Coast	74662762	15176	Tier One	Satisfactory	09/12/03	100	12
Waikahalulu	74672695	15630	Tier One	Satisfactory	11/11/03	100	12
Waikahalulu	74672696	15867	Tier One	Satisfactory	12/04/03	100	12
Waikahalulu	74672697	15953	Tier One	Satisfactory	12/16/03	100	12
Waikahalulu	74672698	15954	Tier One	Satisfactory	12/16/03	100	12
Waikahalulu	74672719	16060	Tier One	Satisfactory	01/15/04	100	12
Naval Gun Fire Range	74672720	11969	Tier One	Satisfactory	05/07/02	100	80
Naval Gun Fire Range	74672721	11976	Tier One	Satisfactory	05/08/02	100	32
Naval Gun Fire Range	74672722	11974	Tier One	Satisfactory	05/08/02	100	12
Naval Gun Fire Range	74672723	11763	Tier One	Satisfactory	02/25/02	100	32
Naval Gun Fire Range	74672724	12154	Tier One	Satisfactory	07/02/02	100	12
Naval Gun Fire Range	74672725	10457	Tier One	Satisfactory	07/03/01	100	12

Quality Control Summary  
UXO Tier One QC Inspections  
Island Wide QC Summary

Work Area	GMU	Lot ID Number	Inspection Type	Inspection Results	Inspection Date	Lot Size	Sample Size
Naval Gun Fire Range	74672726	11280	Tier One	Satisfactory	11/13/01	100	12
Naval Gun Fire Range	74672727	13621	Tier One	Satisfactory	03/04/03	100	12
Naval Gun Fire Range	74672727	13621-2	Tier One	Satisfactory	02/13/04	100	Partial GMU
Seagull 2	74672735	14235	Tier One	Satisfactory	05/21/03	100	32
Seagull 2	74672736	13644	Tier One	Satisfactory	03/06/03	100	12
Seagull 2	74672737	14577	Tier One	Satisfactory	06/30/03	100	12
Seagull 2	74672738	15153	Tier One	Satisfactory	09/10/03	100	12
Seagull 2	74672739	14868	Tier One	Satisfactory	08/04/03	100	32
Seagull 2	74672740	13910	Tier One	Satisfactory	03/31/03	100	32
Seagull 2	74672741	14579	Tier One	Satisfactory	06/30/03	100	12
Seagull 2	74672742	13638	Tier One	Satisfactory	03/06/03	100	12
Seagull 2	74672743	13671	Tier One	Satisfactory	03/11/03	100	12
North Coast	74672761	15455	Tier One	Satisfactory	10/09/03	100	12
North Coast	74672762	14497	Tier One	Satisfactory	06/24/03	100	12
Waikahalulu	74682696	15866	Tier One	Satisfactory	12/04/03	100	32
Waikahalulu	74682697	15865	Tier One	Satisfactory	12/04/03	100	12
Waikahalulu	74682698	15631	Tier One	Satisfactory	11/11/03	100	12
Waikahalulu	74682699	15632	Tier One	Satisfactory	11/11/03	100	12
Waikahalulu	74682719	16064	Tier One	Satisfactory	01/15/04	100	12
Naval Gun Fire Range	74682720	11991	Tier One	Satisfactory	05/16/02	100	12
Naval Gun Fire Range	74682721	12476	Tier One	Satisfactory	09/04/02	100	12
Naval Gun Fire Range	74682722	11920	Tier One	Satisfactory	04/17/02	100	12
Naval Gun Fire Range	74682723	12074	Tier One	Satisfactory	06/05/02	100	12
Naval Gun Fire Range	74682724	13856	Tier One	Satisfactory	03/27/03	100	32
Naval Gun Fire Range	74682725	11915	Tier One	Satisfactory	04/16/02	100	12
Naval Gun Fire Range	74682726	16234	Tier One	Satisfactory	02/25/04	100	12
Naval Gun Fire Range	74682727	16203	Tier One	Satisfactory	02/11/04	100	12
Naval Gun Fire Range	74682727	16203	Tier One	Satisfactory	02/11/04	100	12
Naval Gun Fire Range	74682727	16203-2	Tier One	Satisfactory	02/17/04	100	Partial GMU
Naval Gun Fire Range	74682727	16203-2	Tier One	Satisfactory	02/17/04	100	Partial GMU
Naval Gun Fire Range	74682728	13620	Tier One	Satisfactory	03/04/03	100	12
Seagull 2	74682728	13620	Tier One	Satisfactory	03/04/03	100	12
Naval Gun Fire Range	74682728	13620-2	Tier One	Satisfactory	02/19/04	100	Partial GMU
Seagull 2	74682728	13620-2	Tier One	Satisfactory	02/19/04	100	Partial GMU
Seagull 2	74682729	15194	Tier One	Satisfactory	09/15/03	100	12
Seagull 2	74682730	14084	Tier One	Satisfactory	04/22/03	100	12
Seagull 2	74682731	14083	Tier One	Satisfactory	04/22/03	100	12
Seagull 2	74682732	13914	Tier One	Satisfactory	03/31/03	100	32
Seagull 2	74682735	14578	Tier One	Satisfactory	06/30/03	100	12
Seagull 2	74682736	13908	Tier One	Satisfactory	03/21/03	100	32
Seagull 2	74682737	13913	Tier One	Satisfactory	03/31/03	100	32
Seagull 2	74682738	14006	Tier One	Satisfactory	04/14/03	100	12
Seagull 2	74682739	14927	Tier One	Satisfactory	08/11/03	100	32
Seagull 2	74682740	13911	Tier One	Satisfactory	03/31/03	100	32
Seagull 2	74682741	14867	Tier One	Satisfactory	08/04/03	100	32
Seagull 2	74682742	13637	Tier One	Satisfactory	03/06/03	100	12



Quality Control Summary  
 UXO Tier One QC Inspections  
 Island Wide QC Summary

Work Area	GMU	Lot ID Number	Inspection Type	Inspection Results	Inspection Date	Lot Size	Sample Size
Seagull 2	74682743	13636	Tier One	Satisfactory	03/06/03	100	12
North Coast	74682761	14495	Tier One	Satisfactory	06/24/03	100	12
North Coast	74682762	14494	Tier One	Satisfactory	06/24/03	100	12
Waikahalulu	74692697	15593	Tier One	Satisfactory	11/04/03	100	12
Waikahalulu	74692698	15585	Tier One	Satisfactory	11/04/03	100	12
Waikahalulu	74692699	15864	Tier One	Satisfactory	12/04/03	100	12
Waikahalulu	74692719	16098	Tier One	Satisfactory	01/27/04	100	12
Naval Gun Fire Range	74692720	12475	Tier One	Satisfactory	09/04/02	100	12
Naval Gun Fire Range	74692721	12382	Tier One	Satisfactory	08/21/02	100	12
Naval Gun Fire Range	74692722	12474	Tier One	Satisfactory	09/04/02	100	12
Naval Gun Fire Range	74692723	11968	Tier One	Satisfactory	05/07/02	100	80
Naval Gun Fire Range	74692724	13622	Tier One	Satisfactory	03/04/03	100	12
Naval Gun Fire Range	74692725	12153	Tier One	Satisfactory	07/02/02	100	12
Naval Gun Fire Range	74692726	15768	Tier One	Satisfactory	10/23/03	100	12
Naval Gun Fire Range	74692727	15110	Tier One	Satisfactory	08/27/03	100	12
Naval Gun Fire Range	74692727	13616-2	Tier One	Satisfactory	01/27/04	100	Partial GMU
Naval Gun Fire Range	74692727	15110-2	Tier One	Satisfactory	01/27/04	100	Partial GMU
Naval Gun Fire Range	74692728	13529	Tier One	Satisfactory	02/24/03	100	12
Naval Gun Fire Range	74692728	13529	Tier One	Satisfactory	02/24/03	100	12
Seagull 2	74692728	13529	Tier One	Satisfactory	02/24/03	100	12
Naval Gun Fire Range	74692728	13529-2	Tier One	Satisfactory	02/13/04	100	Partial GMU
Naval Gun Fire Range	74692728	13529-2	Tier One	Satisfactory	02/13/04	100	Partial GMU
Seagull 2	74692728	13529-2	Tier One	Satisfactory	02/13/04	100	Partial GMU
Seagull 2	74692729	14085	Tier One	Satisfactory	04/22/03	100	12
Seagull 2	74692730	15755	Tier One	Satisfactory	10/21/03	100	12
Seagull 2	74692731	14082	Tier One	Satisfactory	04/22/03	100	12
Seagull 2	74692732	14081	Tier One	Satisfactory	04/22/03	100	12
Seagull 2	74692733	16218	Tier One	Satisfactory	02/17/04	100	12
Seagull 2	74692734	14195	Tier One	Satisfactory	05/08/03	100	32
Seagull 2	74692735	14007	Tier One	Satisfactory	04/14/03	100	12
Seagull 2	74692736	13909	Tier One	Satisfactory	03/31/03	100	32
Seagull 2	74692737	13912	Tier One	Satisfactory	03/31/03	100	32
Seagull 2	74692738	14574	Tier One	Satisfactory	06/30/03	100	12
Seagull 2	74692739	14575	Tier One	Satisfactory	06/30/03	100	12
Seagull 2	74692740	13639	Tier One	Satisfactory	03/06/03	100	12
Seagull 2	74692741	14576	Tier One	Satisfactory	06/30/03	100	12
Seagull 2	74692742	13640	Tier One	Satisfactory	03/06/03	100	12
Seagull 2	74692743	13641	Tier One	Satisfactory	03/06/03	100	12
North Coast	74692761	14757	Tier One	Satisfactory	07/22/03	100	12
North Coast	74692762	14488	Tier One	Satisfactory	06/24/03	100	12
North Coast	74692763	15031	Tier One	Satisfactory	08/15/03	100	32
North Coast	74692764	15027	Tier One	Satisfactory	08/15/03	100	32
North Coast	74692765	15026	Tier One	Satisfactory	08/15/03	100	12
North Coast	74692766	15025	Tier One	Satisfactory	08/15/03	100	12
Waikahalulu	74702698	15863	Tier One	Satisfactory	12/04/03	100	12
Waikahalulu	74702699	15862	Tier One	Satisfactory	12/04/03	100	12

Quality Control Summary  
UXO Tier One QC Inspections  
Island Wide QC Summary

Work Area	GMU	Lot ID Number	Inspection Type	Inspection Results	Inspection Date	Lot Size	Sample Size
Waikahalulu	74702700	16142	Tier One	Satisfactory	01/28/04	100	12
Waikahalulu	74702716	16063	Tier One	Satisfactory	01/15/04	100	12
Waikahalulu	74702717	16269	Tier One	Satisfactory	03/16/04	100	12
Waikahalulu	74702718	16062	Tier One	Satisfactory	01/15/04	100	12
Waikahalulu	74702719	16268	Tier One	Satisfactory	03/16/04	100	12
Naval Gun Fire Range	74702720	13135	Tier One	Satisfactory	12/30/02	100	32
Naval Gun Fire Range	74702721	12381	Tier One	Satisfactory	08/21/02	100	12
Naval Gun Fire Range	74702722	11468	Tier One	Satisfactory	12/19/01	100	12
Naval Gun Fire Range	74702723	11469	Tier One	Satisfactory	12/19/01	100	12
Naval Gun Fire Range	74702724	12157	Tier One	Satisfactory	07/02/02	100	12
Naval Gun Fire Range	74702725	11467	Tier One	Satisfactory	12/19/01	100	12
Naval Gun Fire Range	74702726	11938	Tier One	Satisfactory	05/01/02	100	80
Naval Gun Fire Range	74702726	11938-2	Tier One	Satisfactory	06/03/02	100	12
Naval Gun Fire Range	74702727	13619	Tier One	Satisfactory	03/04/03	100	12
Naval Gun Fire Range	74702727	13619-2	Tier One	Satisfactory	02/13/04	100	Partial GMU
Naval Gun Fire Range	74702728	13618	Tier One	Satisfactory	03/04/03	100	12
Naval Gun Fire Range	74702728	13618-2	Tier One	Satisfactory	02/13/04	100	Partial GMU
Naval Gun Fire Range	74702729	14926	Tier One	Satisfactory	08/11/03	100	32
Naval Gun Fire Range	74702730	14303	Tier One	Satisfactory	06/02/03	100	12
Naval Gun Fire Range	74702731	14190	Tier One	Satisfactory	05/14/03	100	32
Naval Gun Fire Range	74702732	11868	Tier One	Satisfactory	03/21/02	100	12
Naval Gun Fire Range	74702733	15193	Tier One	Satisfactory	09/15/03	100	12
Naval Gun Fire Range	74702734	14075	Tier One	Satisfactory	04/21/03	100	32
Naval Gun Fire Range	74702735	15131	Tier One	Satisfactory	09/03/03	100	12
Naval Gun Fire Range	74702736	13155	Tier One	Satisfactory	01/02/03	100	32
Naval Gun Fire Range	74702737	13343	Tier One	Satisfactory	02/06/03	100	12
Naval Gun Fire Range	74702738	13342	Tier One	Satisfactory	02/06/03	100	12
Naval Gun Fire Range	74702739	13341	Tier One	Satisfactory	02/06/03	100	12
Naval Gun Fire Range	74702740	11807	Tier One	Satisfactory	03/06/02	100	12
Naval Gun Fire Range	74702741	12156	Tier One	Satisfactory	07/02/02	100	12
Naval Gun Fire Range	74702742	11804	Tier One	Satisfactory	03/06/02	100	12
Naval Gun Fire Range	74702743	11805	Tier One	Satisfactory	03/06/02	100	12
North Coast	74702765	15029	Tier One	Satisfactory	08/15/03	100	12
North Coast	74702766	15888	Tier One	Satisfactory	11/25/03	100	32
North Coast	74702767	15030	Tier One	Satisfactory	08/15/03	100	12
Waikahalulu	74712698	15594	Tier One	Satisfactory	11/04/03	100	12
Waikahalulu	74712699	15861	Tier One	Satisfactory	12/04/03	100	12
Waikahalulu	74712700	15586	Tier One	Satisfactory	11/04/03	100	12
Waikahalulu	74712701	15860	Tier One	Satisfactory	12/04/03	100	12
Waikahalulu	74712716	16061	Tier One	Satisfactory	01/15/04	100	12
Waikahalulu	74712717	16204	Tier One	Satisfactory	02/10/04	100	12
Waikahalulu	74712718	16217	Tier One	Satisfactory	02/12/04	100	12
Waikahalulu	74712719	16099	Tier One	Satisfactory	01/27/04	100	12
Naval Gun Fire Range	74712720	12080	Tier One	Satisfactory	06/11/02	100	12
Naval Gun Fire Range	74712721	10932	Tier One	Satisfactory	09/25/01	100	80
Naval Gun Fire Range	74712722	13136	Tier One	Satisfactory	12/30/02	100	32

Quality Control Summary  
UXO Tier One QC Inspections  
Island Wide QC Summary

Work Area	GMU	Lot ID Number	Inspection Type	Inspection Results	Inspection Date	Lot Size	Sample Size
Naval Gun Fire Range	74712723	11505	Tier One	Satisfactory	01/02/02	100	12
Naval Gun Fire Range	74712724	11527	Tier One	Satisfactory	03/11/02	100	12
Naval Gun Fire Range	74712725	11696	Tier One	Satisfactory	02/01/02	100	12
Naval Gun Fire Range	74712726	11836	Tier One	Satisfactory	03/13/02	100	32
Naval Gun Fire Range	74712727	13617	Tier One	Satisfactory	03/04/03	100	12
Naval Gun Fire Range	74712727	13617-2	Tier One	Satisfactory	02/13/04	100	Partial GMU
Naval Gun Fire Range	74712728	13616	Tier One	Satisfactory	03/04/03	100	12
Naval Gun Fire Range	74712729	14302	Tier One	Satisfactory	06/02/03	100	12
Naval Gun Fire Range	74712729	14302-2	Tier One	Satisfactory	09/09/03	100	12
Naval Gun Fire Range	74712730	4992	Tier One	Satisfactory	06/29/04	100	Partial GMU
Naval Gun Fire Range	74712730	16173	Tier One	Satisfactory	02/04/04	100	Partial GMU
Naval Gun Fire Range	74712731	12486	Tier One	Satisfactory	09/05/02	100	12
Naval Gun Fire Range	74712732	12458	Tier One	Satisfactory	09/04/02	100	12
Naval Gun Fire Range	74712733	11845	Tier One	Satisfactory	03/14/02	100	32
Naval Gun Fire Range	74712734	11911	Tier One	Satisfactory	04/10/02	100	12
Naval Gun Fire Range	74712735	13156	Tier One	Satisfactory	01/02/03	100	32
Naval Gun Fire Range	74712736	13157	Tier One	Satisfactory	01/02/03	100	32
Naval Gun Fire Range	74712737	13344	Tier One	Satisfactory	02/06/03	100	12
Naval Gun Fire Range	74712738	15132	Tier One	Satisfactory	09/03/03	100	12
Naval Gun Fire Range	74712739	13345	Tier One	Satisfactory	02/06/03	100	12
Naval Gun Fire Range	74712740	11806	Tier One	Satisfactory	03/06/02	100	12
Naval Gun Fire Range	74712741	11808	Tier One	Satisfactory	03/06/02	100	12
Naval Gun Fire Range	74712742	11809	Tier One	Satisfactory	03/06/02	100	12
Naval Gun Fire Range	74712743	11812	Tier One	Satisfactory	03/06/02	100	12
North Coast	74712766	14487	Tier One	Satisfactory	06/24/03	100	12
North Coast	74712767	14212	Tier One	Satisfactory	05/15/03	100	12
North Coast	74712768	14208	Tier One	Satisfactory	05/15/03	100	12
Waikahalulu	74722699	15587	Tier One	Satisfactory	11/04/03	100	12
Waikahalulu	74722700	15588	Tier One	Satisfactory	11/04/03	100	12
Waikahalulu	74722701	15279	Tier One	Satisfactory	09/24/03	100	12
Waikahalulu	74722716	16065	Tier One	Satisfactory	01/15/04	100	12
Waikahalulu	74722717	16141	Tier One	Satisfactory	01/28/04	100	12
Waikahalulu	74722718	16267	Tier One	Satisfactory	03/16/04	100	12
Waikahalulu	74722719	16266	Tier One	Satisfactory	03/16/04	100	12
Naval Gun Fire Range	74722720	13137	Tier One	Satisfactory	12/30/02	100	32
Naval Gun Fire Range	74722721	13138	Tier One	Satisfactory	12/30/02	100	32
Naval Gun Fire Range	74722722	13128	Tier One	Satisfactory	12/30/02	100	32
Naval Gun Fire Range	74722723	13129	Tier One	Satisfactory	12/30/02	100	32
Naval Gun Fire Range	74722724	12155	Tier One	Satisfactory	07/02/02	100	12
Naval Gun Fire Range	74722725	11947	Tier One	Satisfactory	05/01/02	100	80
Naval Gun Fire Range	74722726	11834	Tier One	Satisfactory	03/13/02	100	32
Naval Gun Fire Range	74722727	13527	Tier One	Satisfactory	02/24/03	100	12
Naval Gun Fire Range	74722727	13527-2	Tier One	Satisfactory	01/27/04	100	Partial GMU
Naval Gun Fire Range	74722728	13526	Tier One	Satisfactory	02/24/03	100	12
Naval Gun Fire Range	74722728	13526-2	Tier One	Satisfactory	02/13/04	100	Partial GMU
Naval Gun Fire Range	74722729	15192	Tier One	Satisfactory	09/15/03	100	12

Quality Control Summary  
UXO Tier One QC Inspections  
Island Wide QC Summary

Work Area	GMU	Lot ID Number	Inspection Type	Inspection Results	Inspection Date	Lot Size	Sample Size
Naval Gun Fire Range	74722730	14156	Tier One	Satisfactory	06/10/03	100	32
Naval Gun Fire Range	74722730	14156-2	Tier One	Satisfactory	01/08/04	100	12
Naval Gun Fire Range	74722731	12493	Tier One	Satisfactory	09/05/02	100	12
Naval Gun Fire Range	74722732	12457	Tier One	Satisfactory	09/04/02	100	12
Naval Gun Fire Range	74722733	11848	Tier One	Satisfactory	03/14/02	100	32
Naval Gun Fire Range	74722734	11847	Tier One	Satisfactory	03/14/02	100	32
Naval Gun Fire Range	74722735	13158	Tier One	Satisfactory	01/02/03	100	32
Naval Gun Fire Range	74722736	13159	Tier One	Satisfactory	01/02/03	100	32
Naval Gun Fire Range	74722737	14199	Tier One	Satisfactory	05/12/03	100	32
Naval Gun Fire Range	74722738	13346	Tier One	Satisfactory	02/06/03	100	12
Naval Gun Fire Range	74722739	13347	Tier One	Satisfactory	02/06/03	100	12
Naval Gun Fire Range	74722740	12461	Tier One	Satisfactory	09/04/02	100	12
Naval Gun Fire Range	74722741	12034	Tier One	Satisfactory	05/22/02	100	32
Naval Gun Fire Range	74722742	12462	Tier One	Satisfactory	09/04/02	100	12
Naval Gun Fire Range	74722743	12033	Tier One	Satisfactory	05/22/02	100	32
North Coast	74722766	14211	Tier One	Satisfactory	05/15/03	100	12
North Coast	74722767	14207	Tier One	Satisfactory	05/15/03	100	12
North Coast	74722768	14949	Tier One	Satisfactory	08/12/03	100	12
North Coast	74722769	14210	Tier One	Satisfactory	05/15/03	100	12
North Coast	74722770	14209	Tier One	Satisfactory	05/15/03	100	12
Waikahalulu	74732699	15589	Tier One	Satisfactory	11/04/03	100	12
Waikahalulu	74732700	15913	Tier One	Satisfactory	12/11/03	100	12
Waikahalulu	74732701	15590	Tier One	Satisfactory	11/04/03	100	12
Waikahalulu	74732716	16100	Tier One	Satisfactory	01/27/04	100	12
Waikahalulu	74732717	16265	Tier One	Satisfactory	03/16/04	100	12
Waikahalulu	74732718	16264	Tier One	Satisfactory	03/16/04	100	12
Waikahalulu	74732719	16263	Tier One	Satisfactory	03/16/04	100	12
Naval Gun Fire Range	74732720	12446	Tier One	Satisfactory	09/03/02	100	12
Naval Gun Fire Range	74732721	13127	Tier One	Satisfactory	01/23/03	100	12
Naval Gun Fire Range	74732722	13130	Tier One	Satisfactory	12/30/02	100	32
Naval Gun Fire Range	74732723	13131	Tier One	Satisfactory	12/30/02	100	32
Naval Gun Fire Range	74732724	12664	Tier One	Satisfactory	03/11/03	100	12
Naval Gun Fire Range	74732725	12036	Tier One	Satisfactory	05/22/02	100	32
Naval Gun Fire Range	74732726	11835	Tier One	Satisfactory	03/13/02	100	32
Naval Gun Fire Range	74732727	11544	Tier One	Satisfactory	01/08/02	100	12
Naval Gun Fire Range	74732728	13525	Tier One	Satisfactory	02/24/03	100	12
Naval Gun Fire Range	74732728	13525-2	Tier One	Satisfactory	01/26/04	100	Partial GMU
Naval Gun Fire Range	74732729	14086	Tier One	Satisfactory	04/22/03	100	12
Naval Gun Fire Range	74732730	14022	Tier One	Satisfactory	04/16/03	100	32
Naval Gun Fire Range	74732731	15212	Tier One	Satisfactory	09/18/03	100	12
Naval Gun Fire Range	74732732	12466	Tier One	Satisfactory	09/04/02	100	12
Naval Gun Fire Range	74732733	11902	Tier One	Satisfactory	04/04/02	100	12
Naval Gun Fire Range	74732734	11846	Tier One	Satisfactory	03/14/02	100	32
Naval Gun Fire Range	74732734	11846-2	Tier One	Satisfactory	03/27/02	100	Partial GMU
Naval Gun Fire Range	74732735	13160	Tier One	Satisfactory	01/02/03	100	32
Naval Gun Fire Range	74732736	14204	Tier One	Satisfactory	05/12/03	100	32

Quality Control Summary  
UXO Tier One QC Inspections  
Island Wide QC Summary

Work Area	GMU	Lot ID Number	Inspection Type	Inspection Results	Inspection Date	Lot Size	Sample Size
Naval Gun Fire Range	74732737	13559	Tier One	Satisfactory	02/25/03	100	12
Naval Gun Fire Range	74732738	13560	Tier One	Satisfactory	02/25/03	100	12
Naval Gun Fire Range	74732739	15133	Tier One	Satisfactory	09/03/03	100	12
Naval Gun Fire Range	74732740	12463	Tier One	Satisfactory	09/04/02	100	12
Naval Gun Fire Range	74732741	12464	Tier One	Satisfactory	09/04/02	100	12
Naval Gun Fire Range	74732742	12456	Tier One	Satisfactory	09/04/02	100	12
Naval Gun Fire Range	74732743	11996	Tier One	Satisfactory	05/20/02	100	12
North Coast	74732767	14226	Tier One	Satisfactory	11/03/03	100	12
North Coast	74732768	14217	Tier One	Satisfactory	05/19/03	100	12
North Coast	74732769	14225	Tier One	Satisfactory	09/14/03	100	12
North Coast	74732770	14224	Tier One	Satisfactory	08/15/03	100	12
Waikahalulu	74742700	15591	Tier One	Satisfactory	11/04/03	100	12
Waikahalulu	74742701	15914	Tier One	Satisfactory	12/11/03	100	12
Waikahalulu	74742702	15931	Tier One	Satisfactory	12/15/03	100	12
Waikahalulu	74742715	16290	Tier One	Satisfactory	04/06/04	100	12
Waikahalulu	74742716	16291	Tier One	Satisfactory	04/06/04	100	12
Waikahalulu	74742717	16292	Tier One	Satisfactory	04/06/04	100	12
Waikahalulu	74742718	14139	Tier One	Satisfactory	04/28/03	100	12
Waikahalulu	74742719	16293	Tier One	Satisfactory	04/06/04	100	12
Naval Gun Fire Range	74742720	12102	Tier One	Satisfactory	06/17/02	100	12
Naval Gun Fire Range	74742721	13132	Tier One	Satisfactory	12/30/02	100	32
Naval Gun Fire Range	74742722	13133	Tier One	Satisfactory	12/30/02	100	32
Naval Gun Fire Range	74742723	12932	Tier One	Satisfactory	11/21/02	100	12
Naval Gun Fire Range	74742724	12380	Tier One	Satisfactory	08/21/02	100	12
Naval Gun Fire Range	74742725	13134	Tier One	Satisfactory	12/30/02	100	12
Naval Gun Fire Range	74742726	11757	Tier One	Satisfactory	02/25/02	100	32
Naval Gun Fire Range	74742727	11867	Tier One	Satisfactory	03/21/02	100	12
Naval Gun Fire Range	74742728	14188	Tier One	Satisfactory	05/09/03	100	32
Naval Gun Fire Range	74742728	14188-2	Tier One	Satisfactory	02/19/04	100	Partial GMU
Naval Gun Fire Range	74742729	13480	Tier One	Satisfactory	02/12/03	100	32
Naval Gun Fire Range	74742729	13480-2	Tier One	Satisfactory	01/26/04	100	Partial GMU
Naval Gun Fire Range	74742730	13615	Tier One	Satisfactory	03/04/03	100	12
Naval Gun Fire Range	74742731	12459	Tier One	Satisfactory	09/04/02	100	12
Naval Gun Fire Range	74742732	12465	Tier One	Satisfactory	09/04/02	100	12
Naval Gun Fire Range	74742733	14057	Tier One	Satisfactory	04/17/03	100	32
Naval Gun Fire Range	74742734	12460	Tier One	Satisfactory	09/04/02	100	12
Naval Gun Fire Range	74742735	14713	Tier One	Satisfactory	07/16/03	100	12
Naval Gun Fire Range	74742736	13484	Tier One	Satisfactory	02/12/03	100	32
Naval Gun Fire Range	74742737	14073	Tier One	Satisfactory	04/21/03	100	32
Naval Gun Fire Range	74742738	13485	Tier One	Satisfactory	02/12/03	100	32
Naval Gun Fire Range	74742739	14074	Tier One	Satisfactory	04/21/03	100	32
Naval Gun Fire Range	74742740	11872	Tier One	Satisfactory	03/21/02	100	12
Naval Gun Fire Range	74742741	12467	Tier One	Satisfactory	09/04/02	100	12
Naval Gun Fire Range	74742742	11871	Tier One	Satisfactory	03/21/02	100	12
Naval Gun Fire Range	74742743	12468	Tier One	Satisfactory	09/04/02	100	12
North Coast	74742769	15032	Tier One	Satisfactory	08/15/03	100	12

Quality Control Summary  
UXO Tier One QC Inspections  
Island Wide QC Summary

Work Area	GMU	Lot ID Number	Inspection Type	Inspection Results	Inspection Date	Lot Size	Sample Size
North Coast	74742770	15028	Tier One	Satisfactory	08/15/03	100	12
North Coast	74742771	14216	Tier One	Satisfactory	05/19/03	100	12
Waikahalulu	74752700	15592	Tier One	Satisfactory	11/04/03	100	12
Waikahalulu	74752701	15915	Tier One	Satisfactory	12/11/03	100	12
Waikahalulu	74752702	16243	Tier One	Satisfactory	03/17/04	100	12
Waikahalulu	74752703	15554	Tier One	Satisfactory	11/05/03	100	12
Waikahalulu	74752704	15555	Tier One	Satisfactory	11/05/03	100	12
Waikahalulu	74752705	15556	Tier One	Satisfactory	11/05/03	100	12
Waikahalulu	74752706	15557	Tier One	Satisfactory	11/05/03	100	12
Waikahalulu	74752707	15558	Tier One	Satisfactory	11/05/03	100	12
Waikahalulu	74752715	14138	Tier One	Satisfactory	04/28/03	100	12
Waikahalulu	74752716	16294	Tier One	Satisfactory	04/06/04	100	12
Waikahalulu	74752717	16295	Tier One	Satisfactory	04/06/04	100	12
Waikahalulu	74752718	11297	Tier One	Satisfactory	11/14/01	100	Partial GMU
Waikahalulu	74752718	11297-2	Tier One	Satisfactory	04/06/04	100	12
Waikahalulu	74752719	11716	Tier One	Satisfactory	02/07/02	100	12
Naval Gun Fire Range	74752720	12478	Tier One	Satisfactory	09/04/02	100	12
Naval Gun Fire Range	74752721	12103	Tier One	Satisfactory	06/17/02	100	12
Naval Gun Fire Range	74752722	14080	Tier One	Satisfactory	04/22/03	100	12
Naval Gun Fire Range	74752723	13114	Tier One	Satisfactory	12/23/02	100	12
Naval Gun Fire Range	74752724	12401	Tier One	Satisfactory	08/26/02	100	32
Naval Gun Fire Range	74752725	15191	Tier One	Satisfactory	09/15/03	100	12
Naval Gun Fire Range	74752726	11758	Tier One	Satisfactory	02/25/02	100	32
Naval Gun Fire Range	74752727	11761	Tier One	Satisfactory	02/25/02	100	32
Naval Gun Fire Range	74752728	14189	Tier One	Satisfactory	05/09/03	100	32
Naval Gun Fire Range	74752728	14189-2	Tier One	Satisfactory	02/19/04	100	Partial GMU
Naval Gun Fire Range	74752729	13482	Tier One	Satisfactory	02/12/03	100	32
Naval Gun Fire Range	74752729	13482-2	Tier One	Satisfactory	02/19/04	100	Partial GMU
Naval Gun Fire Range	74752730	12501	Tier One	Satisfactory	09/09/02	100	12
Naval Gun Fire Range	74752731	14023	Tier One	Satisfactory	04/16/03	100	32
Naval Gun Fire Range	74752732	12492	Tier One	Satisfactory	09/05/02	100	12
Naval Gun Fire Range	74752733	12499	Tier One	Satisfactory	09/09/02	100	12
Naval Gun Fire Range	74752734	12491	Tier One	Satisfactory	09/05/02	100	12
Naval Gun Fire Range	74752735	13162	Tier One	Satisfactory	01/02/03	100	32
Naval Gun Fire Range	74752736	14202	Tier One	Satisfactory	05/12/03	100	32
Naval Gun Fire Range	74752737	14712	Tier One	Satisfactory	07/16/03	100	12
Naval Gun Fire Range	74752738	14310	Tier One	Satisfactory	06/03/03	100	12
Naval Gun Fire Range	74752739	13483	Tier One	Satisfactory	02/12/03	100	32
Naval Gun Fire Range	74752740	11870	Tier One	Satisfactory	03/21/02	100	12
Naval Gun Fire Range	74752741	12116	Tier One	Satisfactory	06/25/02	100	12
Naval Gun Fire Range	74752742	12150	Tier One	Satisfactory	07/02/02	100	12
Naval Gun Fire Range	74752743	11869	Tier One	Satisfactory	03/21/02	100	12
North Coast	74752770	14718	Tier One	Satisfactory	07/16/03	100	12
North Coast	74752771	14493	Tier One	Satisfactory	06/24/03	100	12
North Coast	74752772	12589	Tier One	Satisfactory	09/17/02	100	Partial GMU
Waikahalulu	74762701	15916	Tier One	Satisfactory	12/11/03	100	12

Quality Control Summary  
UXO Tier One QC Inspections  
Island Wide QC Summary

Work Area	GMU	Lot ID Number	Inspection Type	Inspection Results	Inspection Date	Lot Size	Sample Size
Waikahalulu	74762702	15917	Tier One	Satisfactory	12/11/03	100	12
Waikahalulu	74762703	15559	Tier One	Satisfactory	11/05/03	100	12
Waikahalulu	74762704	15560	Tier One	Satisfactory	11/05/03	100	12
Waikahalulu	74762705	15561	Tier One	Satisfactory	11/05/03	100	12
Waikahalulu	74762706	16220	Tier One	Satisfactory	02/17/04	100	12
Waikahalulu	74762707	15553	Tier One	Satisfactory	11/05/03	100	12
Waikahalulu	74762712	16101	Tier One	Satisfactory	01/27/04	100	12
Waikahalulu	74762713	16262	Tier One	Satisfactory	03/16/04	100	12
Waikahalulu	74762714	16261	Tier One	Satisfactory	03/16/04	100	12
Waikahalulu	74762715	14137	Tier One	Satisfactory	04/28/03	100	12
Waikahalulu	74762716	16296	Tier One	Satisfactory	04/06/04	100	12
Naval Gun Fire Range	74762720	12502	Tier One	Satisfactory	09/09/02	100	12
Naval Gun Fire Range	74762721	12538	Tier One	Satisfactory	09/05/02	100	12
Naval Gun Fire Range	74762722	13110	Tier One	Satisfactory	12/23/02	100	12
Naval Gun Fire Range	74762723	12100	Tier One	Satisfactory	06/17/02	100	12
Naval Gun Fire Range	74762724	14079	Tier One	Satisfactory	04/22/03	100	12
Naval Gun Fire Range	74762725	12753	Tier One	Satisfactory	10/28/02	100	12
Naval Gun Fire Range	74762726	11946	Tier One	Satisfactory	05/01/02	100	80
Naval Gun Fire Range	74762727	11766	Tier One	Satisfactory	02/26/02	100	12
Naval Gun Fire Range	74762729	14187	Tier One	Satisfactory	05/09/03	100	32
Naval Gun Fire Range	74762729	14187-2	Tier One	Satisfactory	02/19/04	100	Partial GMU
Naval Gun Fire Range	74762730	12500	Tier One	Satisfactory	09/09/02	100	12
Naval Gun Fire Range	74762731	12490	Tier One	Satisfactory	09/05/02	100	12
Naval Gun Fire Range	74762732	14025	Tier One	Satisfactory	04/16/03	100	32
Naval Gun Fire Range	74762733	12498	Tier One	Satisfactory	09/09/02	100	12
Naval Gun Fire Range	74762734	14026	Tier One	Satisfactory	04/16/03	100	32
Naval Gun Fire Range	74762735	13161	Tier One	Satisfactory	01/02/03	100	32
Naval Gun Fire Range	74762736	14203	Tier One	Satisfactory	05/12/03	100	32
Naval Gun Fire Range	74762737	14711	Tier One	Satisfactory	07/16/03	100	12
Naval Gun Fire Range	74762738	14710	Tier One	Satisfactory	07/16/03	100	12
Naval Gun Fire Range	74762739	14709	Tier One	Satisfactory	07/16/03	100	12
Naval Gun Fire Range	74762740	11906	Tier One	Satisfactory	04/04/02	100	12
Naval Gun Fire Range	74762741	12119	Tier One	Satisfactory	06/25/02	100	12
Naval Gun Fire Range	74762742	11905	Tier One	Satisfactory	04/04/02	100	12
Naval Gun Fire Range	74762743	12151	Tier One	Satisfactory	07/02/02	100	12
North Coast	74762770	14489	Tier One	Satisfactory	06/24/03	100	12
North Coast	74762771	14490	Tier One	Satisfactory	06/24/03	100	12
North Coast	74762772	13174	Tier One	Satisfactory	01/07/03	100	12
North Coast	74762773	13178	Tier One	Satisfactory	01/07/03	100	12
North Coast	74762774	12590	Tier One	Satisfactory	09/17/02	100	Partial GMU
Waikahalulu	74772701	15643	Tier One	Satisfactory	11/12/03	100	12
Waikahalulu	74772702	15918	Tier One	Satisfactory	12/11/03	100	12
Waikahalulu	74772703	15642	Tier One	Satisfactory	11/12/03	100	12
Waikahalulu	74772704	15552	Tier One	Satisfactory	11/05/03	100	12
Waikahalulu	74772705	16221	Tier One	Satisfactory	02/17/04	100	12
Waikahalulu	74772706	16074	Tier One	Satisfactory	01/20/04	100	12

Quality Control Summary  
UXO Tier One QC Inspections  
Island Wide QC Summary

Work Area	GMU	Lot ID Number	Inspection Type	Inspection Results	Inspection Date	Lot Size	Sample Size
Waikahalulu	74772707	15647	Tier One	Satisfactory	01/20/04	100	12
Waikahalulu	74772712	16260	Tier One	Satisfactory	03/16/04	100	12
Waikahalulu	74772713	16036	Tier One	Satisfactory	01/13/04	100	12
Waikahalulu	74772714	16096	Tier One	Satisfactory	01/28/04	100	12
Waikahalulu	74772715	16297	Tier One	Satisfactory	04/06/04	100	12
Waikahalulu	74772716	16303	Tier One	Satisfactory	04/06/04	100	12
Naval Gun Fire Range	74772721	14192	Tier One	Satisfactory	05/14/03	100	32
Naval Gun Fire Range	74772722	12752	Tier One	Satisfactory	10/28/02	100	12
Naval Gun Fire Range	74772723	13111	Tier One	Satisfactory	12/23/02	100	12
Naval Gun Fire Range	74772724	13112	Tier One	Satisfactory	12/23/02	100	12
Naval Gun Fire Range	74772725	14078	Tier One	Satisfactory	04/22/03	100	12
Naval Gun Fire Range	74772726	11612	Tier One	Satisfactory	01/15/02	100	12
Naval Gun Fire Range	74772727	11648	Tier One	Satisfactory	01/17/02	100	12
Naval Gun Fire Range	74772727	11648-2	Tier One	Satisfactory	07/24/02	100	12
Naval Gun Fire Range	74772728	13667	Tier One	Satisfactory	03/11/03	100	12
Naval Gun Fire Range	74772729	13528	Tier One	Satisfactory	02/24/03	100	12
Naval Gun Fire Range	74772729	13528-2	Tier One	Satisfactory	02/23/04	100	Partial GMU
Naval Gun Fire Range	74772730	12489	Tier One	Satisfactory	09/05/02	100	12
Naval Gun Fire Range	74772731	12488	Tier One	Satisfactory	09/05/02	100	12
Naval Gun Fire Range	74772732	12487	Tier One	Satisfactory	09/05/02	100	12
Naval Gun Fire Range	74772733	13166	Tier One	Satisfactory	01/06/03	100	32
Naval Gun Fire Range	74772734	13167	Tier One	Satisfactory	01/06/03	100	32
Naval Gun Fire Range	74772735	14708	Tier One	Satisfactory	07/16/03	100	12
Naval Gun Fire Range	74772736	14231	Tier One	Satisfactory	05/21/03	100	32
Naval Gun Fire Range	74772737	14233	Tier One	Satisfactory	05/21/03	100	32
Naval Gun Fire Range	74772738	14312	Tier One	Satisfactory	06/03/03	100	12
Naval Gun Fire Range	74772739	14313	Tier One	Satisfactory	06/03/03	100	12
Naval Gun Fire Range	74772740	12117	Tier One	Satisfactory	06/25/02	100	12
Naval Gun Fire Range	74772741	12118	Tier One	Satisfactory	06/25/02	100	12
Naval Gun Fire Range	74772742	11904	Tier One	Satisfactory	04/04/02	100	12
Naval Gun Fire Range	74772743	11903	Tier One	Satisfactory	04/04/02	100	12
North Coast	74772771	14491	Tier One	Satisfactory	06/24/03	100	12
North Coast	74772772	13179	Tier One	Satisfactory	01/07/03	100	12
North Coast	74772773	13180	Tier One	Satisfactory	01/07/03	100	12
North Coast	74772774	14492	Tier One	Satisfactory	06/24/03	100	Partial GMU
Waikahalulu	74782701	15919	Tier One	Satisfactory	12/11/03	100	12
Waikahalulu	74782702	15920	Tier One	Satisfactory	12/11/03	100	12
Waikahalulu	74782703	15641	Tier One	Satisfactory	11/12/03	100	12
Waikahalulu	74782704	15639	Tier One	Satisfactory	11/12/03	100	12
Waikahalulu	74782705	15640	Tier One	Satisfactory	11/12/03	100	12
Waikahalulu	74782706	15638	Tier One	Satisfactory	11/12/03	100	12
Waikahalulu	74782707	15637	Tier One	Satisfactory	11/12/03	100	12
Waikahalulu	74782712	16205	Tier One	Satisfactory	02/10/04	100	12
Waikahalulu	74782713	16206	Tier One	Satisfactory	02/10/04	100	12
Waikahalulu	74782714	16222	Tier One	Satisfactory	02/17/04	100	12
Waikahalulu	74782715	16302	Tier One	Satisfactory	04/06/04	100	12



Quality Control Summary  
UXO Tier One QC Inspections  
Island Wide QC Summary

Work Area	GMU	Lot ID Number	Inspection Type	Inspection Results	Inspection Date	Lot Size	Sample Size
Waikahalulu	74782716	14136	Tier One	Satisfactory	04/28/03	100	12
Waikahalulu	74782717	16301	Tier One	Satisfactory	04/06/04	100	12
Waikahalulu	74782718	16300	Tier One	Satisfactory	04/06/04	100	12
Naval Gun Fire Range	74782721	12455	Tier One	Satisfactory	09/03/02	100	12
Naval Gun Fire Range	74782722	12079	Tier One	Satisfactory	06/11/02	100	12
Naval Gun Fire Range	74782723	13113	Tier One	Satisfactory	12/23/02	100	12
Naval Gun Fire Range	74782724	13116	Tier One	Satisfactory	12/23/02	100	12
Naval Gun Fire Range	74782725	12751	Tier One	Satisfactory	10/28/02	100	12
Naval Gun Fire Range	74782726	13153	Tier One	Satisfactory	01/02/03	100	12
Naval Gun Fire Range	74782727	14311	Tier One	Satisfactory	06/03/03	100	12
Naval Gun Fire Range	74782728	13154	Tier One	Satisfactory	01/02/03	100	12
Naval Gun Fire Range	74782729	13481	Tier One	Satisfactory	02/12/03	100	32
Naval Gun Fire Range	74782729	13481-2	Tier One	Satisfactory	02/23/04	100	Partial GMU
Naval Gun Fire Range	74782730	15190	Tier One	Satisfactory	09/15/03	100	12
Naval Gun Fire Range	74782730	15190-2	Tier One	Satisfactory	02/23/04	100	Partial GMU
Naval Gun Fire Range	74782731	11562	Tier One	Satisfactory	01/10/02	100	12
Naval Gun Fire Range	74782732	11557	Tier One	Satisfactory	01/10/02	100	12
Naval Gun Fire Range	74782733	13003	Tier One	Satisfactory	12/04/02	100	12
Naval Gun Fire Range	74782733	13003-2	Tier One	Satisfactory	09/02/03	100	12
Naval Gun Fire Range	74782734	11966	Tier One	Satisfactory	05/07/02	100	32
Naval Gun Fire Range	74782735	14053	Tier One	Satisfactory	04/17/03	100	32
Naval Gun Fire Range	74782736	14054	Tier One	Satisfactory	04/17/03	100	32
Naval Gun Fire Range	74782737	12269	Tier One	Satisfactory	08/05/02	100	12
Naval Gun Fire Range	74782738	14055	Tier One	Satisfactory	04/17/03	100	32
Naval Gun Fire Range	74782739	12427	Tier One	Satisfactory	08/28/02	100	12
Naval Gun Fire Range	74782740	12429	Tier One	Satisfactory	08/28/02	100	12
Naval Gun Fire Range	74782741	12418	Tier One	Satisfactory	08/28/02	100	12
Naval Gun Fire Range	74782742	15318	Tier One	Satisfactory	09/23/03	100	12
Naval Gun Fire Range	74782743	14690	Tier One	Satisfactory	07/15/03	100	12
North Coast	74782772	13181	Tier One	Satisfactory	01/07/03	100	12
North Coast	74782773	13182	Tier One	Satisfactory	01/07/03	100	12
North Coast	74782774	13183	Tier One	Satisfactory	01/07/03	100	12
Waikahalulu	74792702	15636	Tier One	Satisfactory	11/12/03	100	12
Waikahalulu	74792703	15551	Tier One	Satisfactory	11/05/03	100	12
Waikahalulu	74792704	15633	Tier One	Satisfactory	11/12/03	100	12
Waikahalulu	74792705	15634	Tier One	Satisfactory	11/12/03	100	12
Waikahalulu	74792706	16102	Tier One	Satisfactory	01/27/04	100	12
Waikahalulu	74792707	15635	Tier One	Satisfactory	11/12/03	100	12
Waikahalulu	74792712	16259	Tier One	Satisfactory	03/16/04	100	12
Waikahalulu	74792713	16223	Tier One	Satisfactory	02/17/04	100	12
Waikahalulu	74792714	16258	Tier One	Satisfactory	03/16/04	100	12
Waikahalulu	74792715	16299	Tier One	Satisfactory	04/06/04	100	12
Waikahalulu	74792716	16298	Tier One	Satisfactory	04/06/04	100	12
Waikahalulu	74792717	16289	Tier One	Satisfactory	04/06/04	100	12
Waikahalulu	74792718	16288	Tier One	Satisfactory	04/06/04	100	12
Naval Gun Fire Range	74792721	12483	Tier One	Satisfactory	09/04/02	100	12

Quality Control Summary  
 UXO Tier One QC Inspections  
 Island Wide QC Summary

Work Area	GMU	Lot ID Number	Inspection Type	Inspection Results	Inspection Date	Lot Size	Sample Size
Naval Gun Fire Range	74792722	12178	Tier One	Satisfactory	07/08/02	100	12
Naval Gun Fire Range	74792723	12480	Tier One	Satisfactory	09/04/02	100	12
Naval Gun Fire Range	74792724	12453	Tier One	Satisfactory	09/03/02	100	12
Naval Gun Fire Range	74792725	12750	Tier One	Satisfactory	10/28/02	100	12
Naval Gun Fire Range	74792726	12556	Tier One	Satisfactory	09/12/02	100	12
Naval Gun Fire Range	74792727	13115	Tier One	Satisfactory	12/23/02	100	12
Naval Gun Fire Range	74792728	14714	Tier One	Satisfactory	07/16/03	100	12
Naval Gun Fire Range	74792728	14714-2	Tier One	Satisfactory	02/13/04	100	Partial GMU
Naval Gun Fire Range	74792729	15134	Tier One	Satisfactory	09/03/03	100	12
Naval Gun Fire Range	74792729	15134-2	Tier One	Satisfactory	02/13/04	100	Partial GMU
Naval Gun Fire Range	74792730	11755	Tier One	Satisfactory	02/25/02	100	32
Naval Gun Fire Range	74792731	12749	Tier One	Satisfactory	10/28/02	100	12
Naval Gun Fire Range	74792732	11964	Tier One	Satisfactory	05/07/02	100	80
Naval Gun Fire Range	74792733	13004	Tier One	Satisfactory	12/04/02	100	12
Naval Gun Fire Range	74792734	12748	Tier One	Satisfactory	10/28/02	100	12
Naval Gun Fire Range	74792735	14018	Tier One	Satisfactory	04/15/03	100	32
Naval Gun Fire Range	74792736	12270	Tier One	Satisfactory	08/05/02	100	12
Naval Gun Fire Range	74792737	12152	Tier One	Satisfactory	07/02/02	100	12
Naval Gun Fire Range	74792738	14056	Tier One	Satisfactory	04/17/03	100	32
Naval Gun Fire Range	74792739	13082	Tier One	Satisfactory	12/18/02	100	12
Naval Gun Fire Range	74792740	12428	Tier One	Satisfactory	08/28/02	100	12
Naval Gun Fire Range	74792741	12419	Tier One	Satisfactory	08/28/02	100	12
Naval Gun Fire Range	74792742	12420	Tier One	Satisfactory	08/28/02	100	12
Naval Gun Fire Range	74792743	15135	Tier One	Satisfactory	09/03/03	100	12
North Coast	74792773	13184	Tier One	Satisfactory	01/07/03	100	12
North Coast	74792774	13185	Tier One	Satisfactory	01/07/03	100	12
North Coast	74792775	12720	Tier One	Satisfactory	10/22/02	100	12
Kamohio	74802703	15266	Tier One	Satisfactory	09/24/03	100	12
Kamohio	74802704	15430	Tier One	Satisfactory	10/07/03	100	12
Kamohio	74802705	15432	Tier One	Satisfactory	10/07/03	100	12
Kamohio	74802706	15895	Tier One	Satisfactory	11/26/03	100	12
Kamohio	74802707	16245	Tier One	Satisfactory	03/17/04	100	12
Kamohio	74802712	16054	Tier One	Satisfactory	02/10/04	100	12
Kamohio	74802713	16037	Tier One	Satisfactory	01/13/04	100	12
Kamohio	74802714	16038	Tier One	Satisfactory	01/13/04	100	12
Kamohio	74802715	16015	Tier One	Satisfactory	01/05/04	100	12
Kamohio	74802716	16016	Tier One	Satisfactory	01/05/04	100	12
Kamohio	74802717	15022	Tier One	Satisfactory	08/15/03	100	12
Kamohio	74802718	13861	Tier One	Satisfactory	04/01/03	100	32
Naval Gun Fire Range	74802720	14259	Tier One	Satisfactory	05/22/03	100	32
Naval Gun Fire Range	74802721	11741	Tier One	Satisfactory	02/14/02	100	32
Naval Gun Fire Range	74802722	11742	Tier One	Satisfactory	02/14/02	100	32
Naval Gun Fire Range	74802723	11723	Tier One	Satisfactory	02/11/02	100	12
Naval Gun Fire Range	74802724	11810	Tier One	Satisfactory	03/06/02	100	12
Naval Gun Fire Range	74802725	11811	Tier One	Satisfactory	03/06/02	100	12
Naval Gun Fire Range	74802726	12574	Tier One	Satisfactory	09/16/02	100	12

Quality Control Summary  
UXO Tier One QC Inspections  
Island Wide QC Summary

Work Area	GMU	Lot ID Number	Inspection Type	Inspection Results	Inspection Date	Lot Size	Sample Size
Naval Gun Fire Range	74802727	12756	Tier One	Satisfactory	10/28/02	100	12
Puu Moiwi	74802727	12756	Tier One	Satisfactory	10/28/02	100	12
Naval Gun Fire Range	74802727	12756-2	Tier One	Satisfactory	02/13/04	100	Partial GMU
Puu Moiwi	74802727	12756-2	Tier One	Satisfactory	02/13/04	100	Partial GMU
Naval Gun Fire Range	74802728	16159	Tier One	Satisfactory	01/29/04	100	12
Puu Moiwi	74802729	12764	Tier One	Satisfactory	10/28/02	100	12
Puu Moiwi	74802730	14228	Tier One	Satisfactory	05/20/03	100	32
Puu Moiwi	74802731	12765	Tier One	Satisfactory	10/28/02	100	12
Puu Moiwi	74802732	15114	Tier One	Satisfactory	08/27/03	100	12
Puu Moiwi	74802733	11762	Tier One	Satisfactory	02/25/02	100	32
Puu Moiwi	74802734	12762	Tier One	Satisfactory	10/28/02	100	12
Puu Moiwi	74802735	14017	Tier One	Satisfactory	04/15/03	100	32
Puu Moiwi	74802736	14016	Tier One	Satisfactory	04/15/03	100	32
Puu Moiwi	74802737	15130	Tier One	Satisfactory	09/03/03	100	12
Puu Moiwi	74802738	14238	Tier One	Satisfactory	05/21/03	100	32
Puu Moiwi	74802739	14015	Tier One	Satisfactory	04/15/03	100	32
Naval Gun Fire Range	74802740	12421	Tier One	Satisfactory	08/28/02	100	12
Naval Gun Fire Range	74802741	12422	Tier One	Satisfactory	08/28/02	100	12
Naval Gun Fire Range	74802742	12586	Tier One	Satisfactory	09/16/02	100	12
Naval Gun Fire Range	74802743	12575	Tier One	Satisfactory	09/16/02	100	12
North Coast	74802773	14485	Tier One	Satisfactory	06/24/03	100	12
North Coast	74802774	13186	Tier One	Satisfactory	01/07/03	100	12
North Coast	74802775	13187	Tier One	Satisfactory	01/07/03	100	12
North Coast	74802776	14403	Tier One	Satisfactory	06/18/03	100	12
Kamohio	74812703	15433	Tier One	Satisfactory	10/07/03	100	12
Kamohio	74812704	16103	Tier One	Satisfactory	01/27/04	100	12
Kamohio	74812705	15820	Tier One	Satisfactory	11/24/03	100	12
Kamohio	74812706	15821	Tier One	Satisfactory	11/24/03	100	12
Kamohio	74812707	15822	Tier One	Satisfactory	11/24/03	100	12
Kamohio	74812712	16039	Tier One	Satisfactory	01/13/04	100	12
Kamohio	74812713	16040	Tier One	Satisfactory	01/13/04	100	12
Kamohio	74812714	16041	Tier One	Satisfactory	01/13/04	100	12
Kamohio	74812715	15005	Tier One	Satisfactory	08/14/03	100	12
Kamohio	74812716	15291	Tier One	Satisfactory	09/22/03	100	12
Kamohio	74812717	13862	Tier One	Satisfactory	04/01/03	100	32
Kamohio	74812718	14134	Tier One	Satisfactory	04/24/03	100	12
Naval Gun Fire Range	74812720	14258	Tier One	Satisfactory	05/22/03	100	32
Naval Gun Fire Range	74812721	11712	Tier One	Satisfactory	02/06/02	100	12
Naval Gun Fire Range	74812722	11724	Tier One	Satisfactory	02/11/02	100	12
Naval Gun Fire Range	74812723	12147	Tier One	Satisfactory	06/27/02	100	32
Naval Gun Fire Range	74812724	12482	Tier One	Satisfactory	09/04/02	100	12
Naval Gun Fire Range	74812725	12149	Tier One	Satisfactory	06/27/02	100	32
Naval Gun Fire Range	74812726	13581	Tier One	Satisfactory	03/03/03	100	32
Naval Gun Fire Range	74812727	14221	Tier One	Satisfactory	05/20/03	100	32
Puu Moiwi	74812727	14221	Tier One	Satisfactory	05/20/03	100	32
Naval Gun Fire Range	74812727	14221-2	Tier One	Satisfactory	02/13/04	100	Partial GMU

Quality Control Summary  
 UXO Tier One QC Inspections  
 Island Wide QC Summary

Work Area	GMU	Lot ID Number	Inspection Type	Inspection Results	Inspection Date	Lot Size	Sample Size
Puu Moiwi	74812727	14221-2	Tier One	Satisfactory	02/13/04	100	Partial GMU
Puu Moiwi	74812728	12213	Tier One	Satisfactory	07/16/02	100	12
Puu Moiwi	74812729	12761	Tier One	Satisfactory	10/28/02	100	12
Puu Moiwi	74812730	12760	Tier One	Satisfactory	10/28/02	100	12
Puu Moiwi	74812731	11756	Tier One	Satisfactory	02/25/02	100	32
Puu Moiwi	74812732	11856	Tier One	Satisfactory	03/19/02	100	12
Puu Moiwi	74812733	12759	Tier One	Satisfactory	10/28/02	100	12
Puu Moiwi	74812734	11765	Tier One	Satisfactory	02/25/02	100	32
Puu Moiwi	74812735	14014	Tier One	Satisfactory	04/15/03	100	32
Puu Moiwi	74812736	14051	Tier One	Satisfactory	04/17/03	100	32
Puu Moiwi	74812737	14146	Tier One	Satisfactory	04/29/03	100	32
Puu Moiwi	74812738	14052	Tier One	Satisfactory	04/17/03	100	32
Puu Moiwi	74812739	13171	Tier One	Satisfactory	01/06/03	100	12
Naval Gun Fire Range	74812740	12423	Tier One	Satisfactory	08/28/02	100	12
Naval Gun Fire Range	74812741	12101	Tier One	Satisfactory	06/17/02	100	12
Naval Gun Fire Range	74812742	12558	Tier One	Satisfactory	09/16/02	100	12
Naval Gun Fire Range	74812743	12424	Tier One	Satisfactory	08/28/02	100	12
Naval Gun Fire Range	74812744	12560	Tier One	Satisfactory	09/16/02	100	12
Naval Gun Fire Range	74812745	12718	Tier One	Satisfactory	10/09/02	100	12
Naval Gun Fire Range	74812745	12718	Tier One	Satisfactory	10/09/02	100	12
Naval Gun Fire Range	74812746	12717	Tier One	Satisfactory	10/09/02	100	12
Naval Gun Fire Range	74812746	12717	Tier One	Satisfactory	10/09/02	100	12
Naval Gun Fire Range	74812747	12716	Tier One	Satisfactory	10/09/02	100	12
Naval Gun Fire Range	74812747	12716	Tier One	Satisfactory	10/09/02	100	12
Naval Gun Fire Range	74812748	12715	Tier One	Satisfactory	10/09/02	100	12
Naval Gun Fire Range	74812748	12715	Tier One	Satisfactory	10/09/02	100	12
Naval Gun Fire Range	74812749	14691	Tier One	Satisfactory	07/15/03	100	12
North Coast	74812774	13188	Tier One	Satisfactory	01/07/03	100	12
North Coast	74812775	13189	Tier One	Satisfactory	01/07/02	100	12
North Coast	74812776	13190	Tier One	Satisfactory	01/07/03	100	12
Kamohio	74822703	15841	Tier One	Satisfactory	12/09/03	100	12
Kamohio	74822704	15823	Tier One	Satisfactory	11/24/03	100	12
Kamohio	74822705	15824	Tier One	Satisfactory	11/24/03	100	12
Kamohio	74822706	15825	Tier One	Satisfactory	11/24/03	100	12
Kamohio	74822707	15295	Tier One	Satisfactory	09/22/03	100	12
Kamohio	74822712	16042	Tier One	Satisfactory	01/13/04	100	12
Kamohio	74822713	16097	Tier One	Satisfactory	01/28/04	100	12
Kamohio	74822714	16043	Tier One	Satisfactory	01/13/04	100	12
Kamohio	74822715	15004	Tier One	Satisfactory	08/14/03	100	12
Kamohio	74822716	15010	Tier One	Satisfactory	08/14/03	100	12
Kamohio	74822717	13863	Tier One	Satisfactory	04/01/03	100	32
Kamohio	74822718	15009	Tier One	Satisfactory	08/14/03	100	12
Naval Gun Fire Range	74822721	11861	Tier One	Satisfactory	03/20/02	100	12
Naval Gun Fire Range	74822722	11860	Tier One	Satisfactory	03/20/02	100	12
Naval Gun Fire Range	74822722	11860-2	Tier One	Satisfactory	03/27/02	100	Partial GMU
Naval Gun Fire Range	74822723	11898	Tier One	Satisfactory	03/28/02	100	12

Quality Control Summary  
UXO Tier One QC Inspections  
Island Wide QC Summary

Work Area	GMU	Lot ID Number	Inspection Type	Inspection Results	Inspection Date	Lot Size	Sample Size
Naval Gun Fire Range	74822723	11898-2	Tier One	Satisfactory	05/09/02	100	12
Naval Gun Fire Range	74822723	11898-3	Tier One	Satisfactory	06/05/02	100	12
Naval Gun Fire Range	74822724	12107	Tier One	Satisfactory	06/26/02	100	12
Naval Gun Fire Range	74822725	12106	Tier One	Satisfactory	06/26/02	100	12
Naval Gun Fire Range	74822726	13591	Tier One	Satisfactory	03/03/03	100	32
Naval Gun Fire Range	74822727	12755	Tier One	Satisfactory	10/28/02	100	12
Puu Moiwi	74822727	12755	Tier One	Satisfactory	10/28/02	100	12
Naval Gun Fire Range	74822727	12755-2	Tier One	Satisfactory	02/11/04	100	Partial GMU
Puu Moiwi	74822727	12755-2	Tier One	Satisfactory	02/11/04	100	Partial GMU
Puu Moiwi	74822728	12758	Tier One	Satisfactory	10/28/02	100	12
Puu Moiwi	74822729	12757	Tier One	Satisfactory	10/28/02	100	12
Puu Moiwi	74822730	13147	Tier One	Satisfactory	12/31/02	100	12
Puu Moiwi	74822731	14525	Tier One	Satisfactory	06/25/03	100	12
Puu Moiwi	74822732	14521	Tier One	Satisfactory	06/25/03	100	12
Puu Moiwi	74822733	13148	Tier One	Satisfactory	12/31/02	100	12
Puu Moiwi	74822734	12402	Tier One	Satisfactory	08/26/02	100	32
Puu Moiwi	74822735	14013	Tier One	Satisfactory	04/15/03	100	32
Puu Moiwi	74822736	14011	Tier One	Satisfactory	06/03/03	100	12
Puu Moiwi	74822737	13170	Tier One	Satisfactory	01/06/03	100	12
Puu Moiwi	74822738	14239	Tier One	Satisfactory	05/21/03	100	32
Puu Moiwi	74822739	13169	Tier One	Satisfactory	01/06/03	100	12
Naval Gun Fire Range	74822740	12561	Tier One	Satisfactory	09/16/02	100	12
Naval Gun Fire Range	74822741	12139	Tier One	Satisfactory	07/01/02	100	32
Naval Gun Fire Range	74822742	12140	Tier One	Satisfactory	07/01/02	100	32
Naval Gun Fire Range	74822743	12144	Tier One	Satisfactory	07/01/02	100	32
Naval Gun Fire Range	74822744	12142	Tier One	Satisfactory	07/01/02	100	32
Naval Gun Fire Range	74822745	13694	Tier One	Satisfactory	03/13/03	100	12
Naval Gun Fire Range	74822745	13694	Tier One	Satisfactory	03/13/03	100	12
Naval Gun Fire Range	74822746	13693	Tier One	Satisfactory	03/13/03	100	12
Naval Gun Fire Range	74822746	13693	Tier One	Satisfactory	03/13/03	100	12
Naval Gun Fire Range	74822747	14692	Tier One	Satisfactory	07/15/03	100	12
Naval Gun Fire Range	74822747	14692	Tier One	Satisfactory	07/15/03	100	12
Naval Gun Fire Range	74822748	12710	Tier One	Satisfactory	10/09/02	100	12
Naval Gun Fire Range	74822749	12711	Tier One	Satisfactory	10/09/02	100	12
Naval Gun Fire Range	74822749	12711-2	Tier One	Satisfactory	01/22/03	100	12
North Coast	74822775	13191	Tier One	Satisfactory	01/07/03	100	12
North Coast	74822776	14404	Tier One	Satisfactory	06/18/03	100	12
Kamohio	74832703	15827	Tier One	Satisfactory	11/24/03	100	12
Kamohio	74832704	15826	Tier One	Satisfactory	11/24/03	100	12
Kamohio	74832705	15828	Tier One	Satisfactory	11/24/03	100	12
Kamohio	74832706	15829	Tier One	Satisfactory	11/24/03	100	12
Kamohio	74832707	15830	Tier One	Satisfactory	11/24/03	100	12
Kamohio	74832712	16044	Tier One	Satisfactory	01/13/04	100	12
Kamohio	74832713	16175	Tier One	Satisfactory	02/05/04	100	12
Kamohio	74832714	16045	Tier One	Satisfactory	01/13/04	100	12
Kamohio	74832715	15003	Tier One	Satisfactory	08/14/03	100	12

Quality Control Summary  
 UXO Tier One QC Inspections  
 Island Wide QC Summary

Work Area	GMU	Lot ID Number	Inspection Type	Inspection Results	Inspection Date	Lot Size	Sample Size
Kamohio	74832716	14454	Tier One	Satisfactory	06/23/03	100	12
Kamohio	74832717	15008	Tier One	Satisfactory	08/14/03	100	12
Kamohio	74832718	15007	Tier One	Satisfactory	08/14/03	100	12
Kamohio	74832719	14131	Tier One	Satisfactory	04/24/03	100	12
Naval Gun Fire Range	74832721	11900	Tier One	Satisfactory	04/02/02	100	12
Naval Gun Fire Range	74832721	11900-2	Tier One	Satisfactory	01/29/04	100	12
Naval Gun Fire Range	74832722	12137	Tier One	Satisfactory	06/20/02	100	12
Naval Gun Fire Range	74832722	12137-2	Tier One	Satisfactory	01/08/04	100	12
Naval Gun Fire Range	74832723	11896	Tier One	Satisfactory	03/28/02	100	12
Naval Gun Fire Range	74832724	12481	Tier One	Satisfactory	09/04/02	100	12
Naval Gun Fire Range	74832725	13590	Tier One	Satisfactory	03/03/03	100	32
Naval Gun Fire Range	74832726	12754	Tier One	Satisfactory	10/28/02	100	12
Naval Gun Fire Range	74832727	12162	Tier One	Satisfactory	07/03/02	100	12
Puu Moiwi	74832727	12162	Tier One	Satisfactory	07/03/02	100	12
Naval Gun Fire Range	74832727	12162-2	Tier One	Satisfactory	02/10/04	100	Partial GMU
Puu Moiwi	74832727	12162-2	Tier One	Satisfactory	02/10/04	100	Partial GMU
Puu Moiwi	74832728	12763	Tier One	Satisfactory	10/28/02	100	12
Puu Moiwi	74832729	12802	Tier One	Satisfactory	10/30/02	100	12
Puu Moiwi	74832730	14520	Tier One	Satisfactory	06/25/03	100	12
Puu Moiwi	74832731	14689	Tier One	Satisfactory	07/15/03	100	12
Puu Moiwi	74832732	14524	Tier One	Satisfactory	06/25/03	100	12
Puu Moiwi	74832733	13163	Tier One	Satisfactory	01/13/03	100	32
Puu Moiwi	74832734	13672	Tier One	Satisfactory	03/10/03	100	12
Puu Moiwi	74832735	15672	Tier One	Satisfactory	11/17/03	100	12
Puu Moiwi	74832736	14688	Tier One	Satisfactory	07/15/03	100	12
Puu Moiwi	74832737	14008	Tier One	Satisfactory	04/14/03	100	12
Puu Moiwi	74832738	14009	Tier One	Satisfactory	04/14/03	100	12
Puu Moiwi	74832739	14010	Tier One	Satisfactory	04/14/03	100	12
Naval Gun Fire Range	74832740	12145	Tier One	Satisfactory	07/01/02	100	32
Naval Gun Fire Range	74832741	12143	Tier One	Satisfactory	07/01/02	100	32
Naval Gun Fire Range	74832742	12141	Tier One	Satisfactory	07/01/02	100	32
Naval Gun Fire Range	74832743	12562	Tier One	Satisfactory	09/16/02	100	12
Naval Gun Fire Range	74832744	13715	Tier One	Satisfactory	03/17/03	100	12
Naval Gun Fire Range	74832745	13007	Tier One	Satisfactory	12/09/02	100	12
Naval Gun Fire Range	74832746	13008	Tier One	Satisfactory	12/09/02	100	12
Naval Gun Fire Range	74832746	13008	Tier One	Satisfactory	12/09/02	100	12
Naval Gun Fire Range	74832747	13009	Tier One	Satisfactory	12/09/02	100	12
Naval Gun Fire Range	74832748	13010	Tier One	Satisfactory	12/09/02	100	12
Naval Gun Fire Range	74832749	12714	Tier One	Satisfactory	10/09/02	100	12
Naval Gun Fire Range	74832750	12713	Tier One	Satisfactory	10/09/02	100	12
Naval Gun Fire Range	74832751	14693	Tier One	Satisfactory	07/15/03	100	12
Naval Gun Fire Range	74832752	13080	Tier One	Satisfactory	12/17/02	100	12
Naval Gun Fire Range	74832752	13080	Tier One	Satisfactory	12/17/02	100	12
Naval Gun Fire Range	74832753	12407	Tier One	Satisfactory	08/26/02	100	Partial GMU
Naval Gun Fire Range	74832754	12406	Tier One	Satisfactory	08/26/02	100	Partial GMU
Naval Gun Fire Range	74832755	13626	Tier One	Satisfactory	03/05/03	100	12

Quality Control Summary  
UXO Tier One QC Inspections  
Island Wide QC Summary

Work Area	GMU	Lot ID Number	Inspection Type	Inspection Results	Inspection Date	Lot Size	Sample Size
Naval Gun Fire Range	74832755	13626	Tier One	Satisfactory	03/05/03	100	12
Naval Gun Fire Range	74832756	12570	Tier One	Satisfactory	09/16/02	100	12
Naval Gun Fire Range	74832756	12570	Tier One	Satisfactory	09/16/02	100	12
Naval Gun Fire Range	74832757	13284	Tier One	Satisfactory	01/21/03	100	12
Naval Gun Fire Range	74832758	13283	Tier One	Satisfactory	01/21/03	100	12
Naval Gun Fire Range	74832759	13282	Tier One	Satisfactory	01/21/03	100	12
Naval Gun Fire Range	74832760	13281	Tier One	Satisfactory	01/21/03	100	12
Naval Gun Fire Range	74832761	14754	Tier One	Satisfactory	07/21/03	100	12
Naval Gun Fire Range	74832762	13280	Tier One	Satisfactory	01/21/03	100	12
Naval Gun Fire Range	74832763	13279	Tier One	Satisfactory	01/21/03	100	12
Naval Gun Fire Range	74832764	13278	Tier One	Satisfactory	01/21/03	100	12
Naval Gun Fire Range	74832765	14498	Tier One	Satisfactory	09/11/03	100	12
Naval Gun Fire Range	74832766	14515	Tier One	Satisfactory	06/26/03	100	32
North Coast	74832775	14405	Tier One	Satisfactory	06/18/03	100	12
North Coast	74832776	14406	Tier One	Satisfactory	06/18/03	100	12
North Coast	74832777	13192	Tier One	Satisfactory	01/07/03	100	12
Kamohio	74842703	15296	Tier One	Satisfactory	09/22/03	100	Partial GMU
Kamohio	74842704	15831	Tier One	Satisfactory	11/24/03	100	12
Kamohio	74842705	15832	Tier One	Satisfactory	11/24/03	100	12
Kamohio	74842706	15436	Tier One	Satisfactory	10/07/03	100	12
Kamohio	74842707	15833	Tier One	Satisfactory	11/24/03	100	12
Kamohio	74842712	15677	Tier One	Satisfactory	11/17/03	100	32
Kamohio	74842713	15676	Tier One	Satisfactory	11/17/03	100	32
Kamohio	74842714	16080	Tier One	Satisfactory	03/11/04	100	12
Kamohio	74842715	15006	Tier One	Satisfactory	08/14/03	100	12
Kamohio	74842716	14455	Tier One	Satisfactory	06/23/03	100	12
Kamohio	74842717	15033	Tier One	Satisfactory	08/18/03	100	12
Kamohio	74842718	14132	Tier One	Satisfactory	04/24/03	100	12
Kamohio	74842719	14133	Tier One	Satisfactory	04/24/03	100	12
Naval Gun Fire Range	74842721	11899	Tier One	Satisfactory	04/02/02	100	12
Naval Gun Fire Range	74842721	11899-2	Tier One	Satisfactory	03/11/04	100	12
Naval Gun Fire Range	74842722	11887	Tier One	Satisfactory	03/28/02	100	12
Naval Gun Fire Range	74842722	11887-2	Tier One	Satisfactory	01/08/04	100	12
Naval Gun Fire Range	74842723	12479	Tier One	Satisfactory	09/04/02	100	12
Naval Gun Fire Range	74842724	14024	Tier One	Satisfactory	04/16/03	100	32
Naval Gun Fire Range	74842725	12454	Tier One	Satisfactory	09/03/02	100	12
Naval Gun Fire Range	74842726	13589	Tier One	Satisfactory	03/03/03	100	32
Naval Gun Fire Range	74842727	14264	Tier One	Satisfactory	05/22/03	100	32
Puu Moiwi	74842727	14264	Tier One	Satisfactory	05/22/03	100	32
Naval Gun Fire Range	74842727	14264-2	Tier One	Satisfactory	02/13/04	100	Partial GMU
Puu Moiwi	74842727	14264-2	Tier One	Satisfactory	02/13/04	100	Partial GMU
Puu Moiwi	74842728	12185	Tier One	Satisfactory	07/09/02	100	12
Puu Moiwi	74842729	12801	Tier One	Satisfactory	10/30/02	100	12
Puu Moiwi	74842730	14523	Tier One	Satisfactory	06/25/03	100	12
Puu Moiwi	74842731	14522	Tier One	Satisfactory	06/25/03	100	12
Puu Moiwi	74842732	14519	Tier One	Satisfactory	06/26/03	100	12

Quality Control Summary  
UXO Tier One QC Inspections  
Island Wide QC Summary

Work Area	GMU	Lot ID Number	Inspection Type	Inspection Results	Inspection Date	Lot Size	Sample Size
Puu Moiwi	74842733	12399	Tier One	Satisfactory	08/26/02	100	32
Puu Moiwi	74842734	12400	Tier One	Satisfactory	08/26/02	100	32
Puu Moiwi	74842735	12160	Tier One	Satisfactory	07/03/02	100	12
Puu Moiwi	74842736	11907	Tier One	Satisfactory	04/04/02	100	12
Puu Moiwi	74842737	12819	Tier One	Satisfactory	10/31/02	100	12
Puu Moiwi	74842738	12158	Tier One	Satisfactory	07/03/02	100	12
Puu Moiwi	74842739	12815	Tier One	Satisfactory	10/31/02	100	12
Naval Gun Fire Range	74842740	12563	Tier One	Satisfactory	09/16/02	100	12
Naval Gun Fire Range	74842741	12426	Tier One	Satisfactory	08/28/02	100	12
Naval Gun Fire Range	74842742	11922	Tier One	Satisfactory	04/22/02	100	12
Naval Gun Fire Range	74842743	13309	Tier One	Satisfactory	01/29/03	100	12
Naval Gun Fire Range	74842744	12564	Tier One	Satisfactory	09/16/02	100	12
Naval Gun Fire Range	74842745	13011	Tier One	Satisfactory	12/09/02	100	12
Naval Gun Fire Range	74842746	13012	Tier One	Satisfactory	12/09/02	100	12
Naval Gun Fire Range	74842747	13013	Tier One	Satisfactory	12/09/02	100	12
Naval Gun Fire Range	74842748	13274	Tier One	Satisfactory	01/22/03	100	12
Naval Gun Fire Range	74842749	14694	Tier One	Satisfactory	07/15/03	100	12
Naval Gun Fire Range	74842750	12712	Tier One	Satisfactory	10/09/02	100	12
Naval Gun Fire Range	74842751	14695	Tier One	Satisfactory	07/15/03	100	12
Naval Gun Fire Range	74842752	13081	Tier One	Satisfactory	12/17/02	100	12
Naval Gun Fire Range	74842752	13081	Tier One	Satisfactory	12/17/02	100	12
Naval Gun Fire Range	74842753	13079	Tier One	Satisfactory	12/17/02	100	12
Naval Gun Fire Range	74842753	13079	Tier One	Satisfactory	12/17/02	100	12
Naval Gun Fire Range	74842754	13624	Tier One	Satisfactory	03/05/03	100	32
Naval Gun Fire Range	74842754	13624	Tier One	Satisfactory	03/05/03	100	32
Naval Gun Fire Range	74842755	15767	Tier One	Satisfactory	10/23/03	100	12
Naval Gun Fire Range	74842755	15767	Tier One	Satisfactory	10/23/03	100	12
Naval Gun Fire Range	74842756	12557	Tier One	Satisfactory	09/16/02	100	12
Naval Gun Fire Range	74842757	14752	Tier One	Satisfactory	07/21/03	100	12
Naval Gun Fire Range	74842758	13250	Tier One	Satisfactory	01/15/03	100	12
Naval Gun Fire Range	74842759	14751	Tier One	Satisfactory	07/21/03	100	12
Naval Gun Fire Range	74842760	13253	Tier One	Satisfactory	01/15/03	100	12
Naval Gun Fire Range	74842761	13252	Tier One	Satisfactory	01/15/03	100	12
Naval Gun Fire Range	74842762	13251	Tier One	Satisfactory	01/15/03	100	12
Naval Gun Fire Range	74842763	13249	Tier One	Satisfactory	01/15/03	100	12
Naval Gun Fire Range	74842764	13248	Tier One	Satisfactory	01/15/03	100	12
Naval Gun Fire Range	74842765	14514	Tier One	Satisfactory	06/26/03	100	32
Naval Gun Fire Range	74842766	14517	Tier One	Satisfactory	06/26/03	100	32
North Coast	74842776	13193	Tier One	Satisfactory	01/07/03	100	12
North Coast	74842777	14407	Tier One	Satisfactory	06/18/03	100	12
Kamohio	74852704	15834	Tier One	Satisfactory	11/24/03	100	12
Kamohio	74852705	15292	Tier One	Satisfactory	09/22/03	100	12
Kamohio	74852706	15293	Tier One	Satisfactory	09/22/03	100	12
Kamohio	74852707	15835	Tier One	Satisfactory	11/24/03	100	12
Kamohio	74852712	16093	Tier One	Satisfactory	01/21/04	100	12
Kamohio	74852713	16094	Tier One	Satisfactory	01/21/04	100	12



Quality Control Summary  
UXO Tier One QC Inspections  
Island Wide QC Summary

Work Area	GMU	Lot ID Number	Inspection Type	Inspection Results	Inspection Date	Lot Size	Sample Size
Kamohio	74852714	16148	Tier One	Satisfactory	02/03/04	100	12
Kamohio	74852715	15073	Tier One	Satisfactory	08/25/03	100	12
Kamohio	74852716	15098	Tier One	Satisfactory	08/26/03	100	12
Kamohio	74852717	14309	Tier One	Satisfactory	06/03/03	100	12
Kamohio	74852718	16017	Tier One	Satisfactory	01/05/04	100	12
Kamohio	74852719	15197	Tier One	Satisfactory	09/17/03	100	12
Naval Gun Fire Range	74852721	11888	Tier One	Satisfactory	03/28/02	100	12
Naval Gun Fire Range	74852721	11888-2	Tier One	Satisfactory	01/08/04	100	12
Naval Gun Fire Range	74852722	12136	Tier One	Satisfactory	06/20/02	100	12
Naval Gun Fire Range	74852723	12452	Tier One	Satisfactory	09/03/02	100	12
Naval Gun Fire Range	74852724	12135	Tier One	Satisfactory	06/20/02	100	12
Naval Gun Fire Range	74852725	13918	Tier One	Satisfactory	04/08/03	100	12
Naval Gun Fire Range	74852726	13588	Tier One	Satisfactory	03/03/03	100	32
Naval Gun Fire Range	74852727	13576	Tier One	Satisfactory	02/27/03	100	32
Puu Moiwi	74852727	13576	Tier One	Satisfactory	02/27/03	100	32
Naval Gun Fire Range	74852727	13576-2	Tier One	Satisfactory	02/10/04	100	Partial GMU
Puu Moiwi	74852727	13576-2	Tier One	Satisfactory	02/10/04	100	Partial GMU
Naval Gun Fire Range	74852728	12258	Tier One	Satisfactory	07/31/02	100	32
Puu Moiwi	74852728	12258	Tier One	Satisfactory	07/31/02	100	32
Naval Gun Fire Range	74852728	12258-2	Tier One	Satisfactory	02/10/04	100	Partial GMU
Puu Moiwi	74852728	12258-2	Tier One	Satisfactory	02/10/04	100	Partial GMU
Puu Moiwi	74852729	12214	Tier One	Satisfactory	07/16/02	100	12
Puu Moiwi	74852730	13757	Tier One	Satisfactory	03/19/03	100	12
Puu Moiwi	74852731	14687	Tier One	Satisfactory	07/15/03	100	12
Puu Moiwi	74852732	15671	Tier One	Satisfactory	11/17/03	100	12
Puu Moiwi	74852733	14518	Tier One	Satisfactory	06/25/03	100	12
Puu Moiwi	74852734	14114	Tier One	Satisfactory	04/23/03	100	12
Puu Moiwi	74852735	12161	Tier One	Satisfactory	07/03/02	100	12
Puu Moiwi	74852736	12813	Tier One	Satisfactory	10/31/02	100	12
Puu Moiwi	74852737	12159	Tier One	Satisfactory	07/03/02	100	12
Puu Moiwi	74852738	12814	Tier One	Satisfactory	10/31/02	100	12
Puu Moiwi	74852739	12818	Tier One	Satisfactory	10/31/02	100	12
Naval Gun Fire Range	74852740	12146	Tier One	Satisfactory	07/01/02	100	32
Naval Gun Fire Range	74852741	12425	Tier One	Satisfactory	08/28/02	100	12
Naval Gun Fire Range	74852742	12565	Tier One	Satisfactory	09/16/02	100	12
Naval Gun Fire Range	74852743	12573	Tier One	Satisfactory	09/16/02	100	12
Naval Gun Fire Range	74852744	12057	Tier One	Satisfactory	06/03/02	100	32
Naval Gun Fire Range	74852745	13014	Tier One	Satisfactory	12/09/02	100	12
Naval Gun Fire Range	74852746	13015	Tier One	Satisfactory	12/09/02	100	12
Naval Gun Fire Range	74852747	13016	Tier One	Satisfactory	12/09/02	100	12
Naval Gun Fire Range	74852748	13017	Tier One	Satisfactory	12/09/02	100	12
Naval Gun Fire Range	74852749	14696	Tier One	Satisfactory	07/15/03	100	12
Naval Gun Fire Range	74852750	13018	Tier One	Satisfactory	12/09/02	100	12
Naval Gun Fire Range	74852751	12709	Tier One	Satisfactory	10/09/02	100	12
Naval Gun Fire Range	74852751	12709	Tier One	Satisfactory	10/09/02	100	12
Naval Gun Fire Range	74852752	12693	Tier One	Satisfactory	10/08/02	100	Partial GMU

Quality Control Summary  
UXO Tier One QC Inspections  
Island Wide QC Summary

Work Area	GMU	Lot ID Number	Inspection Type	Inspection Results	Inspection Date	Lot Size	Sample Size
Naval Gun Fire Range	74852753	13686	Tier One	Satisfactory	03/12/03	100	12
Naval Gun Fire Range	74852753	13686	Tier One	Satisfactory	03/12/03	100	12
Naval Gun Fire Range	74852754	13625	Tier One	Satisfactory	03/05/03	100	12
Naval Gun Fire Range	74852755	12571	Tier One	Satisfactory	09/16/02	100	12
Naval Gun Fire Range	74852756	12572	Tier One	Satisfactory	09/16/02	100	12
Naval Gun Fire Range	74852757	14753	Tier One	Satisfactory	07/21/03	100	12
Naval Gun Fire Range	74852758	13675	Tier One	Satisfactory	03/12/03	100	12
Naval Gun Fire Range	74852759	15894	Tier One	Satisfactory	11/26/03	100	12
Naval Gun Fire Range	74852760	13292	Tier One	Satisfactory	01/27/03	100	12
Naval Gun Fire Range	74852761	13291	Tier One	Satisfactory	01/27/03	100	12
Naval Gun Fire Range	74852762	13290	Tier One	Satisfactory	01/27/03	100	12
Naval Gun Fire Range	74852763	13289	Tier One	Satisfactory	01/27/03	100	12
Naval Gun Fire Range	74852764	13288	Tier One	Satisfactory	01/27/03	100	12
Naval Gun Fire Range	74852765	14755	Tier One	Satisfactory	07/21/03	100	12
Naval Gun Fire Range	74852766	13287	Tier One	Satisfactory	01/27/03	100	12
North Coast	74852776	14414	Tier One	Satisfactory	06/18/03	100	12
North Coast	74852777	14413	Tier One	Satisfactory	06/18/03	100	12
North Coast	74852778	14412	Tier One	Satisfactory	06/18/03	100	12
Kamohio	74862705	15836	Tier One	Satisfactory	11/24/03	100	12
Kamohio	74862706	15837	Tier One	Satisfactory	11/24/03	100	12
Kamohio	74862707	15294	Tier One	Satisfactory	09/22/03	100	12
Kamohio	74862712	16095	Tier One	Satisfactory	01/21/04	100	12
Kamohio	74862713	16088	Tier One	Satisfactory	01/21/04	100	12
Kamohio	74862714	16001	Tier One	Satisfactory	02/10/04	100	12
Kamohio	74862715	16019	Tier One	Satisfactory	01/05/04	100	12
Kamohio	74862716	15100	Tier One	Satisfactory	08/25/03	100	12
Kamohio	74862717	14308	Tier One	Satisfactory	08/19/03	100	12
Kamohio	74862718	15196	Tier One	Satisfactory	09/17/03	100	12
Kamohio	74862719	14143	Tier One	Satisfactory	04/29/03	100	32
Naval Gun Fire Range	74862721	11897	Tier One	Satisfactory	03/28/02	100	12
Naval Gun Fire Range	74862722	12246	Tier One	Satisfactory	07/24/02	100	12
Naval Gun Fire Range	74862723	12245	Tier One	Satisfactory	07/24/02	100	12
Naval Gun Fire Range	74862724	13587	Tier One	Satisfactory	03/03/03	100	32
Naval Gun Fire Range	74862725	13592	Tier One	Satisfactory	03/03/03	100	32
Naval Gun Fire Range	74862726	13582	Tier One	Satisfactory	03/03/03	100	32
Naval Gun Fire Range	74862727	10942	Tier One	Satisfactory	09/26/01	100	Partial GMU
Naval Gun Fire Range	74862727	10942	Tier One	Satisfactory	09/26/01	100	Partial GMU
Naval Gun Fire Range	74862727	10942-2	Tier One	Satisfactory	06/06/02	100	12
Naval Gun Fire Range	74862727	10942-2	Tier One	Satisfactory	06/06/02	100	12
Naval Gun Fire Range	74862727	10942-3	Tier One	Satisfactory	02/11/04	100	Partial GMU
Naval Gun Fire Range	74862727	10942-3	Tier One	Satisfactory	02/11/04	100	Partial GMU
Naval Gun Fire Range	74862728	13574	Tier One	Satisfactory	02/27/03	100	32
Puu Moiwi	74862728	13574	Tier One	Satisfactory	02/27/03	100	32
Naval Gun Fire Range	74862728	13574-2	Tier One	Satisfactory	02/17/04	100	Partial GMU
Puu Moiwi	74862728	13574-2	Tier One	Satisfactory	02/17/04	100	Partial GMU
Puu Moiwi	74862729	12800	Tier One	Satisfactory	10/30/02	100	12

Quality Control Summary  
 UXO Tier One QC Inspections  
 Island Wide QC Summary

Work Area	GMU	Lot ID Number	Inspection Type	Inspection Results	Inspection Date	Lot Size	Sample Size
Puu Moiwi	74862730	14526	Tier One	Satisfactory	06/25/03	100	12
Puu Moiwi	74862731	14527	Tier One	Satisfactory	06/25/03	100	12
Puu Moiwi	74862732	14113	Tier One	Satisfactory	04/23/03	100	12
Puu Moiwi	74862733	15670	Tier One	Satisfactory	11/17/03	100	32
Puu Moiwi	74862734	13168	Tier One	Satisfactory	01/06/03	100	12
Puu Moiwi	74862735	11822	Tier One	Satisfactory	03/11/02	100	12
Puu Moiwi	74862736	14112	Tier One	Satisfactory	04/23/03	100	12
Puu Moiwi	74862737	12608	Tier One	Satisfactory	09/19/02	100	12
Puu Moiwi	74862738	13601	Tier One	Satisfactory	03/02/03	100	12
Puu Moiwi	74862739	12609	Tier One	Satisfactory	09/19/02	100	12
Naval Gun Fire Range	74862740	15018	Tier One	Satisfactory	08/14/03	100	12
Naval Gun Fire Range	74862741	13692	Tier One	Satisfactory	03/13/03	100	12
Naval Gun Fire Range	74862742	14570	Tier One	Satisfactory	07/01/03	100	12
Naval Gun Fire Range	74862743	13026	Tier One	Satisfactory	12/09/02	100	12
Naval Gun Fire Range	74862744	14567	Tier One	Satisfactory	07/01/03	100	12
Naval Gun Fire Range	74862745	13303	Tier One	Satisfactory	01/29/03	100	12
Naval Gun Fire Range	74862746	13019	Tier One	Satisfactory	12/09/02	100	12
Naval Gun Fire Range	74862746	13019-2	Tier One	Satisfactory	01/29/03	100	12
Naval Gun Fire Range	74862747	13020	Tier One	Satisfactory	12/09/02	100	12
Naval Gun Fire Range	74862748	13021	Tier One	Satisfactory	12/09/02	100	12
Naval Gun Fire Range	74862749	12708	Tier One	Satisfactory	10/09/02	100	12
Naval Gun Fire Range	74862749	12708	Tier One	Satisfactory	10/09/02	100	12
Naval Gun Fire Range	74862750	12719	Tier One	Satisfactory	10/09/02	100	12
Naval Gun Fire Range	74862750	12719	Tier One	Satisfactory	10/09/02	100	12
Naval Gun Fire Range	74862751	12692	Tier One	Satisfactory	10/08/02	100	100
Naval Gun Fire Range	74862751	12692	Tier One	Satisfactory	10/08/02	100	100
Naval Gun Fire Range	74862752	12648	Tier One	Satisfactory	09/26/02	100	12
Naval Gun Fire Range	74862752	12648	Tier One	Satisfactory	09/26/02	100	12
Naval Gun Fire Range	74862753	13685	Tier One	Satisfactory	03/12/03	100	12
Naval Gun Fire Range	74862753	13685	Tier One	Satisfactory	03/12/03	100	12
Naval Gun Fire Range	74862754	15766	Tier One	Satisfactory	10/23/03	100	12
Naval Gun Fire Range	74862755	14462	Tier One	Satisfactory	06/19/03	100	12
Naval Gun Fire Range	74862756	14681	Tier One	Satisfactory	07/14/03	100	32
Naval Gun Fire Range	74862757	13265	Tier One	Satisfactory	01/22/03	100	12
Naval Gun Fire Range	74862758	13264	Tier One	Satisfactory	01/22/03	100	12
Naval Gun Fire Range	74862759	13266	Tier One	Satisfactory	01/22/03	100	12
Naval Gun Fire Range	74862760	13267	Tier One	Satisfactory	01/22/03	100	12
Naval Gun Fire Range	74862761	13268	Tier One	Satisfactory	01/22/03	100	12
Naval Gun Fire Range	74862762	13269	Tier One	Satisfactory	01/22/03	100	12
Naval Gun Fire Range	74862763	13076	Tier One	Satisfactory	12/17/02	100	12
Naval Gun Fire Range	74862764	13075	Tier One	Satisfactory	12/17/02	100	12
Naval Gun Fire Range	74862765	13286	Tier One	Satisfactory	01/27/03	100	12
Naval Gun Fire Range	74862766	13294	Tier One	Satisfactory	01/28/03	100	12
North Coast	74862776	14158	Tier One	Satisfactory	05/01/03	100	32
North Coast	74862777	14157	Tier One	Satisfactory	05/01/03	100	32
North Coast	74862778	12591	Tier One	Satisfactory	09/17/02	100	32

Quality Control Summary  
UXO Tier One QC Inspections  
Island Wide QC Summary

Work Area	GMU	Lot ID Number	Inspection Type	Inspection Results	Inspection Date	Lot Size	Sample Size
North Coast	74862779	12588	Tier One	Satisfactory	09/17/02	100	32
Kamohio	74872706	16114	Tier One	Satisfactory	01/22/04	100	12
Kamohio	74872707	15090	Tier One	Satisfactory	08/21/03	100	12
Kamohio	74872712	16018	Tier One	Satisfactory	01/05/04	100	12
Kamohio	74872713	15422	Tier One	Satisfactory	10/06/03	100	12
Kamohio	74872714	16089	Tier One	Satisfactory	01/21/04	100	12
Kamohio	74872715	15161	Tier One	Satisfactory	09/09/03	100	12
Kamohio	74872716	15092	Tier One	Satisfactory	08/25/03	100	12
Kamohio	74872717	15421	Tier One	Satisfactory	10/06/03	100	12
Kamohio	74872718	14843	Tier One	Satisfactory	01/05/04	100	12
Kamohio	74872719	14844	Tier One	Satisfactory	07/30/03	100	12
Naval Gun Fire Range	74872721	12828	Tier One	Satisfactory	11/05/02	100	12
Naval Gun Fire Range	74872722	12261	Tier One	Satisfactory	08/01/02	100	12
Naval Gun Fire Range	74872723	13586	Tier One	Satisfactory	03/03/03	100	32
Naval Gun Fire Range	74872724	13585	Tier One	Satisfactory	03/03/03	100	32
Naval Gun Fire Range	74872725	12247	Tier One	Satisfactory	07/24/02	100	12
Naval Gun Fire Range	74872726	13584	Tier One	Satisfactory	03/03/03	100	32
Naval Gun Fire Range	74872727	14343	Tier One	Satisfactory	06/10/03	100	12
Puu Moiwi	74872727	14343	Tier One	Satisfactory	06/10/03	100	12
Naval Gun Fire Range	74872727	14343-2	Tier One	Satisfactory	02/13/04	100	Partial GMU
Puu Moiwi	74872727	14343-2	Tier One	Satisfactory	02/13/04	100	Partial GMU
Naval Gun Fire Range	74872727	14343-3	Tier One	Satisfactory	02/19/04	100	Partial GMU
Puu Moiwi	74872727	14343-3	Tier One	Satisfactory	02/19/04	100	Partial GMU
Puu Moiwi	74872728	12215	Tier One	Satisfactory	07/16/02	100	12
Puu Moiwi	74872728	12215-2	Tier One	Satisfactory	02/13/04	100	Partial GMU
Puu Moiwi	74872729	12804	Tier One	Satisfactory	10/30/02	100	12
Puu Moiwi	74872730	14115	Tier One	Satisfactory	04/23/03	100	12
Puu Moiwi	74872731	15129	Tier One	Satisfactory	09/03/03	100	12
Puu Moiwi	74872732	13172	Tier One	Satisfactory	01/06/03	100	12
Puu Moiwi	74872733	15113	Tier One	Satisfactory	08/27/03	100	12
Puu Moiwi	74872734	15416	Tier One	Satisfactory	10/06/03	100	12
Puu Moiwi	74872735	12817	Tier One	Satisfactory	10/31/02	100	12
Puu Moiwi	74872736	13603	Tier One	Satisfactory	03/02/03	100	12
Puu Moiwi	74872737	12611	Tier One	Satisfactory	09/19/02	100	12
Puu Moiwi	74872738	14580	Tier One	Satisfactory	06/30/03	100	32
Puu Moiwi	74872739	14581	Tier One	Satisfactory	06/30/03	100	32
Naval Gun Fire Range	74872740	14566	Tier One	Satisfactory	07/01/03	100	12
Naval Gun Fire Range	74872741	15019	Tier One	Satisfactory	08/14/03	100	12
Naval Gun Fire Range	74872742	14582	Tier One	Satisfactory	09/09/03	100	12
Naval Gun Fire Range	74872743	14569	Tier One	Satisfactory	07/01/03	100	12
Naval Gun Fire Range	74872744	14568	Tier One	Satisfactory	07/01/03	100	12
Naval Gun Fire Range	74872745	13022	Tier One	Satisfactory	12/09/02	100	12
Naval Gun Fire Range	74872746	13023	Tier One	Satisfactory	12/09/02	100	12
Naval Gun Fire Range	74872747	13024	Tier One	Satisfactory	12/09/02	100	12
Naval Gun Fire Range	74872748	13025	Tier One	Satisfactory	12/09/02	100	12
Naval Gun Fire Range	74872749	12736	Tier One	Satisfactory	10/24/02	100	12

Quality Control Summary  
UXO Tier One QC Inspections  
Island Wide QC Summary

Work Area	GMU	Lot ID Number	Inspection Type	Inspection Results	Inspection Date	Lot Size	Sample Size
Naval Gun Fire Range	74872749	12736	Tier One	Satisfactory	10/24/02	100	12
Naval Gun Fire Range	74872750	16023	Tier One	Satisfactory	12/30/03	100	12
Naval Gun Fire Range	74872750	16023	Tier One	Satisfactory	12/30/03	100	12
Naval Gun Fire Range	74872751	12650	Tier One	Satisfactory	09/26/02	100	12
Naval Gun Fire Range	74872751	12650	Tier One	Satisfactory	09/26/02	100	12
Naval Gun Fire Range	74872752	12649	Tier One	Satisfactory	09/26/02	100	12
Naval Gun Fire Range	74872753	14417	Tier One	Satisfactory	06/18/03	100	12
Naval Gun Fire Range	74872754	13623	Tier One	Satisfactory	03/05/03	100	32
Naval Gun Fire Range	74872755	14416	Tier One	Satisfactory	06/18/03	100	12
Naval Gun Fire Range	74872756	13078	Tier One	Satisfactory	12/17/02	100	12
Naval Gun Fire Range	74872757	13690	Tier One	Satisfactory	03/13/03	100	12
Naval Gun Fire Range	74872758	13271	Tier One	Satisfactory	01/22/03	100	12
Naval Gun Fire Range	74872759	13272	Tier One	Satisfactory	01/22/03	100	12
Naval Gun Fire Range	74872760	16075	Tier One	Satisfactory	01/20/04	100	12
Naval Gun Fire Range	74872761	14747	Tier One	Satisfactory	07/21/03	100	12
Naval Gun Fire Range	74872762	13270	Tier One	Satisfactory	01/22/03	100	12
Naval Gun Fire Range	74872763	13689	Tier One	Satisfactory	03/13/03	100	12
Naval Gun Fire Range	74872764	13296	Tier One	Satisfactory	01/28/03	100	12
Naval Gun Fire Range	74872765	13285	Tier One	Satisfactory	01/27/03	100	12
Naval Gun Fire Range	74872766	14748	Tier One	Satisfactory	07/21/03	100	12
North Coast	74872776	14411	Tier One	Satisfactory	06/18/03	100	12
North Coast	74872777	14176	Tier One	Satisfactory	05/06/03	100	12
North Coast	74872778	14175	Tier One	Satisfactory	05/06/03	100	12
North Coast	74872779	12593	Tier One	Satisfactory	09/17/02	100	32
Kamohio	74882706	15088	Tier One	Satisfactory	08/21/03	100	Partial GMU
Kamohio	74882707	15084	Tier One	Satisfactory	08/21/03	100	12
Kamohio	74882712	16090	Tier One	Satisfactory	01/21/04	100	12
Kamohio	74882713	15423	Tier One	Satisfactory	10/06/03	100	12
Kamohio	74882714	15195	Tier One	Satisfactory	09/17/03	100	12
Kamohio	74882715	15093	Tier One	Satisfactory	08/25/03	100	12
Kamohio	74882716	16022	Tier One	Satisfactory	01/05/04	100	12
Kamohio	74882717	14845	Tier One	Satisfactory	07/30/03	100	12
Kamohio	74882718	15332	Tier One	Satisfactory	09/26/03	100	12
Kamohio	74882719	14846	Tier One	Satisfactory	07/30/03	100	12
Naval Gun Fire Range	74882720	14263	Tier One	Satisfactory	05/22/03	100	32
Naval Gun Fire Range	74882721	13580	Tier One	Satisfactory	03/27/03	100	32
Naval Gun Fire Range	74882722	14717	Tier One	Satisfactory	07/16/03	100	12
Naval Gun Fire Range	74882723	15765	Tier One	Satisfactory	10/23/03	100	12
Naval Gun Fire Range	74882724	16156	Tier One	Satisfactory	01/29/04	100	12
Naval Gun Fire Range	74882725	12264	Tier One	Satisfactory	08/01/02	100	12
Naval Gun Fire Range	74882726	12803	Tier One	Satisfactory	10/30/02	100	12
Naval Gun Fire Range	74882726	12803-2	Tier One	Satisfactory	03/08/04	100	12
Naval Gun Fire Range	74882726	12803-4	Tier One	Satisfactory	03/25/04	100	12
Naval Gun Fire Range	74882727	12216	Tier One	Satisfactory	07/16/02	100	12
Puu Moiwi	74882727	12216	Tier One	Satisfactory	07/16/02	100	12
Naval Gun Fire Range	74882727	12216-2	Tier One	Satisfactory	02/13/04	100	Partial GMU

Quality Control Summary  
UXO Tier One QC Inspections  
Island Wide QC Summary

Work Area	GMU	Lot ID Number	Inspection Type	Inspection Results	Inspection Date	Lot Size	Sample Size
Puu Moiwi	74882727	12216-2	Tier One	Satisfactory	02/13/04	100	Partial GMU
Puu Moiwi	74882728	12829	Tier One	Satisfactory	11/05/02	100	12
Puu Moiwi	74882729	11965	Tier One	Satisfactory	05/07/02	100	32
Puu Moiwi	74882730	12816	Tier One	Satisfactory	10/31/02	100	12
Puu Moiwi	74882731	12006	Tier One	Satisfactory	05/20/02	100	12
Puu Moiwi	74882732	12807	Tier One	Satisfactory	10/30/02	100	12
Puu Moiwi	74882732	12807-2	Tier One	Satisfactory	02/05/03	100	12
Puu Moiwi	74882733	12056	Tier One	Satisfactory	06/03/02	100	12
Puu Moiwi	74882734	14240	Tier One	Satisfactory	05/21/03	100	32
Puu Moiwi	74882735	11803	Tier One	Satisfactory	03/06/02	100	12
Puu Moiwi	74882736	12610	Tier One	Satisfactory	09/19/02	100	12
Puu Moiwi	74882737	12723	Tier One	Satisfactory	10/24/02	100	12
Puu Moiwi	74882738	12612	Tier One	Satisfactory	09/19/02	100	12
Puu Moiwi	74882739	13597	Tier One	Satisfactory	03/02/03	100	12
Naval Gun Fire Range	74882740	12967	Tier One	Satisfactory	11/27/02	100	12
Naval Gun Fire Range	74882741	12968	Tier One	Satisfactory	11/27/02	100	12
Naval Gun Fire Range	74882742	12969	Tier One	Satisfactory	11/27/02	100	12
Naval Gun Fire Range	74882743	12961	Tier One	Satisfactory	11/27/02	100	12
Naval Gun Fire Range	74882744	12962	Tier One	Satisfactory	11/27/02	100	12
Naval Gun Fire Range	74882745	14628	Tier One	Satisfactory	07/10/03	100	12
Naval Gun Fire Range	74882746	12735	Tier One	Satisfactory	10/24/02	100	12
Naval Gun Fire Range	74882747	12734	Tier One	Satisfactory	10/24/02	100	12
Naval Gun Fire Range	74882748	14627	Tier One	Satisfactory	07/10/03	100	12
Naval Gun Fire Range	74882748	14627	Tier One	Satisfactory	07/10/03	100	12
Naval Gun Fire Range	74882749	12569	Tier One	Satisfactory	09/16/02	100	Partial GMU
Naval Gun Fire Range	74882749	12569	Tier One	Satisfactory	09/16/02	100	Partial GMU
Naval Gun Fire Range	74882750	12566	Tier One	Satisfactory	09/16/02	100	12
Naval Gun Fire Range	74882750	12566	Tier One	Satisfactory	09/16/02	100	12
Naval Gun Fire Range	74882751	12651	Tier One	Satisfactory	09/25/02	100	12
Naval Gun Fire Range	74882752	15764	Tier One	Satisfactory	10/23/03	100	32
Naval Gun Fire Range	74882753	13307	Tier One	Satisfactory	01/29/03	100	12
Naval Gun Fire Range	74882754	13627	Tier One	Satisfactory	03/05/03	100	32
Naval Gun Fire Range	74882755	13661	Tier One	Satisfactory	03/10/03	100	12
Naval Gun Fire Range	74882756	14415	Tier One	Satisfactory	06/18/03	100	12
Naval Gun Fire Range	74882757	13306	Tier One	Satisfactory	01/29/03	100	12
Naval Gun Fire Range	74882758	13273	Tier One	Satisfactory	01/22/03	100	12
Naval Gun Fire Range	74882759	13691	Tier One	Satisfactory	03/13/03	100	12
Naval Gun Fire Range	74882760	14676	Tier One	Satisfactory	07/14/03	100	32
Naval Gun Fire Range	74882761	14679	Tier One	Satisfactory	07/14/03	100	32
Naval Gun Fire Range	74882762	14680	Tier One	Satisfactory	07/14/03	100	32
Naval Gun Fire Range	74882763	13295	Tier One	Satisfactory	01/28/03	100	12
Naval Gun Fire Range	74882764	13297	Tier One	Satisfactory	01/28/03	100	12
Naval Gun Fire Range	74882765	15700	Tier One	Satisfactory	10/27/03	100	12
Naval Gun Fire Range	74882766	13688	Tier One	Satisfactory	03/13/03	100	12
North Coast	74882776	14410	Tier One	Satisfactory	06/18/03	100	12
North Coast	74882777	14177	Tier One	Satisfactory	05/06/03	100	12

Quality Control Summary  
 UXO Tier One QC Inspections  
 Island Wide QC Summary

Work Area	GMU	Lot ID Number	Inspection Type	Inspection Results	Inspection Date	Lot Size	Sample Size
North Coast	74882778	14178	Tier One	Satisfactory	05/06/03	100	12
North Coast	74882779	14409	Tier One	Satisfactory	06/18/03	100	12
Kamohio	74892706	15085	Tier One	Satisfactory	08/21/03	100	12
Kamohio	74892707	15265	Tier One	Satisfactory	09/24/03	100	12
Kamohio	74892712	15675	Tier One	Satisfactory	11/17/03	100	12
Kamohio	74892713	16091	Tier One	Satisfactory	01/21/04	100	12
Kamohio	74892714	15264	Tier One	Satisfactory	09/24/03	100	12
Kamohio	74892715	15245	Tier One	Satisfactory	09/17/03	100	12
Kamohio	74892716	16021	Tier One	Satisfactory	01/05/04	100	12
Kamohio	74892717	16092	Tier One	Satisfactory	01/21/04	100	12
Kamohio	74892718	15334	Tier One	Satisfactory	09/26/03	100	12
Kamohio	74892719	14848	Tier One	Satisfactory	07/30/03	100	12
Naval Gun Fire Range	74892721	14925	Tier One	Satisfactory	08/11/03	100	12
Naval Gun Fire Range	74892722	11711	Tier One	Satisfactory	02/06/02	100	12
Naval Gun Fire Range	74892723	11717	Tier One	Satisfactory	02/07/02	100	12
Naval Gun Fire Range	74892724	13583	Tier One	Satisfactory	03/03/03	100	32
Naval Gun Fire Range	74892725	4995	Tier One	Satisfactory	06/29/04	100	Partial GMU
Naval Gun Fire Range	74892725	16215	Tier One	Satisfactory	02/11/04	100	Partial GMU
Naval Gun Fire Range	74892726	16219	Tier One	Satisfactory	02/13/04	100	Partial GMU
Puu Moiwi	74892726	16219	Tier One	Satisfactory	02/13/04	100	Partial GMU
Naval Gun Fire Range	74892726	16219-2	Tier One	Satisfactory	02/19/04	100	Partial GMU
Puu Moiwi	74892726	16219-2	Tier One	Satisfactory	02/19/04	100	Partial GMU
Naval Gun Fire Range	74892726	16219-3	Tier One	Satisfactory	03/23/04	100	12
Puu Moiwi	74892726	16219-3	Tier One	Satisfactory	03/23/04	100	12
Puu Moiwi	74892727	12071	Tier One	Satisfactory	06/05/02	100	12
Puu Moiwi	74892727	12071-2	Tier One	Satisfactory	02/13/04	100	Partial GMU
Puu Moiwi	74892728	12257	Tier One	Satisfactory	07/31/02	100	32
Puu Moiwi	74892729	12497	Tier One	Satisfactory	09/09/02	100	12
Puu Moiwi	74892730	12512	Tier One	Satisfactory	09/05/02	100	12
Puu Moiwi	74892731	12003	Tier One	Satisfactory	05/20/02	100	12
Puu Moiwi	74892732	12004	Tier One	Satisfactory	05/20/02	100	12
Puu Moiwi	74892733	12005	Tier One	Satisfactory	05/20/02	100	12
Puu Moiwi	74892733	12005-2	Tier One	Satisfactory	09/10/02	100	12
Puu Moiwi	74892734	12163	Tier One	Satisfactory	07/03/02	100	12
Puu Moiwi	74892735	11823	Tier One	Satisfactory	03/11/02	100	12
Puu Moiwi	74892736	12730	Tier One	Satisfactory	10/23/02	100	12
Puu Moiwi	74892737	14116	Tier One	Satisfactory	04/23/03	100	12
Puu Moiwi	74892738	12629	Tier One	Satisfactory	09/24/02	100	12
Puu Moiwi	74892739	13602	Tier One	Satisfactory	03/02/03	100	12
Naval Gun Fire Range	74892740	12963	Tier One	Satisfactory	11/27/02	100	12
Naval Gun Fire Range	74892741	12964	Tier One	Satisfactory	11/27/02	100	12
Naval Gun Fire Range	74892742	12965	Tier One	Satisfactory	11/27/02	100	12
Naval Gun Fire Range	74892743	12966	Tier One	Satisfactory	11/27/02	100	12
Naval Gun Fire Range	74892744	12058	Tier One	Satisfactory	06/03/02	100	32
Naval Gun Fire Range	74892745	14630	Tier One	Satisfactory	07/10/03	100	12
Naval Gun Fire Range	74892746	12733	Tier One	Satisfactory	10/24/02	100	12

Quality Control Summary  
UXO Tier One QC Inspections  
Island Wide QC Summary

Work Area	GMU	Lot ID Number	Inspection Type	Inspection Results	Inspection Date	Lot Size	Sample Size
Naval Gun Fire Range	74892747	14629	Tier One	Satisfactory	07/10/03	100	12
Naval Gun Fire Range	74892748	12738	Tier One	Satisfactory	10/24/02	100	12
Naval Gun Fire Range	74892748	12738	Tier One	Satisfactory	10/24/02	100	12
Naval Gun Fire Range	74892749	13668	Tier One	Satisfactory	03/11/03	100	12
Naval Gun Fire Range	74892749	13668	Tier One	Satisfactory	03/11/03	100	12
Naval Gun Fire Range	74892750	12567	Tier One	Satisfactory	09/16/02	100	12
Naval Gun Fire Range	74892750	12567	Tier One	Satisfactory	09/16/02	100	12
Naval Gun Fire Range	74892751	12647	Tier One	Satisfactory	09/26/02	100	12
Naval Gun Fire Range	74892752	13573	Tier One	Satisfactory	02/26/03	100	32
Naval Gun Fire Range	74892753	15268	Tier One	Satisfactory	09/24/03	100	32
Naval Gun Fire Range	74892754	13660	Tier One	Satisfactory	03/10/03	100	12
Naval Gun Fire Range	74892755	16076	Tier One	Satisfactory	01/20/04	100	12
Naval Gun Fire Range	74892756	15699	Tier One	Satisfactory	10/27/03	100	32
Naval Gun Fire Range	74892757	13634	Tier One	Satisfactory	03/06/03	100	12
Naval Gun Fire Range	74892758	13635	Tier One	Satisfactory	03/06/03	100	12
Naval Gun Fire Range	74892759	13077	Tier One	Satisfactory	12/17/02	100	12
Naval Gun Fire Range	74892760	13308	Tier One	Satisfactory	01/29/03	100	12
Naval Gun Fire Range	74892761	14677	Tier One	Satisfactory	07/14/03	100	32
Naval Gun Fire Range	74892762	14678	Tier One	Satisfactory	07/14/03	100	32
Naval Gun Fire Range	74892763	13300	Tier One	Satisfactory	01/28/03	100	12
Naval Gun Fire Range	74892764	13299	Tier One	Satisfactory	01/28/03	100	12
Naval Gun Fire Range	74892765	14749	Tier One	Satisfactory	07/21/03	100	12
Naval Gun Fire Range	74892766	13298	Tier One	Satisfactory	01/28/03	100	12
North Coast	74892776	14402	Tier One	Satisfactory	06/17/03	100	12
North Coast	74892777	14401	Tier One	Satisfactory	06/17/03	100	12
North Coast	74892778	12592	Tier One	Satisfactory	09/17/02	100	32
North Coast	74892779	11580	Tier One	Satisfactory	01/15/02	100	12
North Coast	74892780	11298	Tier One	Satisfactory	11/15/01	100	12
North Coast	74892780	11298-2	Tier One	Satisfactory	07/03/02	100	12
North Coast	74892781	11252	Tier One	Satisfactory	11/08/01	100	12
North Coast	74892781	11252-2	Tier One	Satisfactory	07/03/02	100	12
Kuheia	74892782	11066	Tier One	Satisfactory	10/15/01	100	12
Kuheia	74892783	11065	Tier One	Satisfactory	10/15/01	100	12
Kuheia	74892784	11064	Tier One	Satisfactory	10/15/01	100	12
Kamohio	74902706	16115	Tier One	Satisfactory	01/22/04	100	12
Kamohio	74902707	15086	Tier One	Satisfactory	08/21/03	100	12
Kamohio	74902712	15263	Tier One	Satisfactory	09/24/03	100	12
Kamohio	74902713	15262	Tier One	Satisfactory	09/24/03	100	12
Kamohio	74902714	15162	Tier One	Satisfactory	09/09/03	100	12
Kamohio	74902715	15662	Tier One	Satisfactory	02/10/04	100	12
Kamohio	74902716	15674	Tier One	Satisfactory	11/17/03	100	12
Kamohio	74902717	16020	Tier One	Satisfactory	01/05/04	100	12
Kamohio	74902718	15333	Tier One	Satisfactory	09/26/03	100	12
Kamohio	74902719	15198	Tier One	Satisfactory	09/17/03	100	12
Naval Gun Fire Range	74902720	14261	Tier One	Satisfactory	05/22/03	100	32
Naval Gun Fire Range	74902721	14262	Tier One	Satisfactory	05/22/03	100	32



Quality Control Summary  
 UXO Tier One QC Inspections  
 Island Wide QC Summary

Work Area	GMU	Lot ID Number	Inspection Type	Inspection Results	Inspection Date	Lot Size	Sample Size
Naval Gun Fire Range	74902725	5698	Tier One	Satisfactory	11/29/00	100	12
Puu Moiwi	74902725	5698	Tier One	Satisfactory	11/29/00	100	12
Naval Gun Fire Range	74902725	05698-2	Tier One	Satisfactory	07/23/02	100	12
Puu Moiwi	74902725	05698-2	Tier One	Satisfactory	07/23/02	100	12
Naval Gun Fire Range	74902725	05698-3	Tier One	Satisfactory	03/09/04	100	Partial GMU
Puu Moiwi	74902725	05698-3	Tier One	Satisfactory	03/09/04	100	Partial GMU
Puu Moiwi	74902726	13575	Tier One	Satisfactory	02/27/03	100	32
Puu Moiwi	74902726	13575-2	Tier One	Satisfactory	02/26/04	100	Partial GMU
Puu Moiwi	74902727	12239	Tier One	Satisfactory	07/23/02	100	12
Puu Moiwi	74902727	12239-2	Tier One	Satisfactory	07/28/03	100	12
Puu Moiwi	74902728	12241	Tier One	Satisfactory	07/15/03	100	12
Puu Moiwi	74902729	12164	Tier One	Satisfactory	07/03/02	100	12
Puu Moiwi	74902729	12164-2	Tier One	Satisfactory	10/02/02	100	12
Puu Moiwi	74902730	12485	Tier One	Satisfactory	09/05/02	100	Partial GMU
Puu Moiwi	74902731	11995	Tier One	Satisfactory	05/17/02	100	12
Puu Moiwi	74902732	11992	Tier One	Satisfactory	05/17/02	100	12
Puu Moiwi	74902733	13595	Tier One	Satisfactory	03/02/03	100	12
Puu Moiwi	74902734	12007	Tier One	Satisfactory	05/20/02	100	12
Puu Moiwi	74902735	12627	Tier One	Satisfactory	09/23/02	100	12
Puu Moiwi	74902736	13956	Tier One	Satisfactory	04/07/03	100	12
Puu Moiwi	74902737	12626	Tier One	Satisfactory	09/23/02	100	12
Puu Moiwi	74902738	13955	Tier One	Satisfactory	04/07/03	100	12
Puu Moiwi	74902739	13600	Tier One	Satisfactory	03/02/03	100	12
Naval Gun Fire Range	74902740	12954	Tier One	Satisfactory	11/27/02	100	12
Naval Gun Fire Range	74902741	12955	Tier One	Satisfactory	11/27/02	100	12
Naval Gun Fire Range	74902742	12970	Tier One	Satisfactory	11/27/02	100	12
Naval Gun Fire Range	74902743	12971	Tier One	Satisfactory	11/27/02	100	12
Naval Gun Fire Range	74902744	12972	Tier One	Satisfactory	11/27/02	100	12
Naval Gun Fire Range	74902745	14631	Tier One	Satisfactory	07/10/03	100	12
Naval Gun Fire Range	74902746	14632	Tier One	Satisfactory	07/10/03	100	12
Naval Gun Fire Range	74902747	14626	Tier One	Satisfactory	09/09/03	100	12
Naval Gun Fire Range	74902748	12739	Tier One	Satisfactory	10/24/02	100	12
Naval Gun Fire Range	74902748	12739	Tier One	Satisfactory	10/24/02	100	12
Naval Gun Fire Range	74902749	15120	Tier One	Satisfactory	08/29/03	100	12
Naval Gun Fire Range	74902749	15120	Tier One	Satisfactory	08/29/03	100	12
Naval Gun Fire Range	74902750	6597	Tier One	Satisfactory	04/11/01	100	12
Naval Gun Fire Range	74902751	6865	Tier One	Satisfactory	04/23/01	100	12
Naval Gun Fire Range	74902752	6863	Tier One	Satisfactory	04/23/01	100	12
Naval Gun Fire Range	74902753	11075	Tier One	Satisfactory	10/16/01	100	12
Naval Gun Fire Range	74902754	11368-2	Tier One	Satisfactory	09/10/02	100	12
Naval Gun Fire Range	74902755	10683	Tier One	Satisfactory	08/07/01	100	32
Naval Gun Fire Range	74902756	10459	Tier One	Satisfactory	07/03/01	100	12
Naval Gun Fire Range	74902757	11073	Tier One	Satisfactory	10/16/01	100	12
Naval Gun Fire Range	74902758	11074	Tier One	Satisfactory	10/16/02	100	32
Naval Gun Fire Range	74902759	6528	Tier One	Satisfactory	04/10/01	100	12
Naval Gun Fire Range	74902759	06528-2	Tier One	Satisfactory	10/18/01	100	12

Quality Control Summary  
UXO Tier One QC Inspections  
Island Wide QC Summary

Work Area	GMU	Lot ID Number	Inspection Type	Inspection Results	Inspection Date	Lot Size	Sample Size
Naval Gun Fire Range	74902760	12529	Tier One	Satisfactory	09/10/02	100	12
Naval Gun Fire Range	74902761	12530	Tier One	Satisfactory	09/10/02	100	12
Naval Gun Fire Range	74902762	12531	Tier One	Satisfactory	09/10/02	100	12
Naval Gun Fire Range	74902763	12532	Tier One	Satisfactory	09/10/02	100	12
Naval Gun Fire Range	74902764	13301	Tier One	Satisfactory	01/28/03	100	12
Naval Gun Fire Range	74902765	13293	Tier One	Satisfactory	01/28/03	100	12
Naval Gun Fire Range	74902766	12637	Tier One	Satisfactory	09/25/02	100	12
North Coast	74902776	14400	Tier One	Satisfactory	06/17/03	100	12
North Coast	74902777	14399	Tier One	Satisfactory	06/17/03	100	12
North Coast	74902778	14408	Tier One	Satisfactory	06/18/03	100	12
North Coast	74902779	11686	Tier One	Satisfactory	02/01/02	100	12
Kuheia	74902780	11407	Tier One	Satisfactory	12/10/01	100	12
Kuheia	74902780	11407-2	Tier One	Satisfactory	07/03/02	100	12
Kuheia	74902781	11405	Tier One	Satisfactory	12/10/01	100	12
Kuheia	74902782	11193	Tier One	Satisfactory	11/01/01	100	12
Kuheia	74902783	11194	Tier One	Satisfactory	11/01/01	100	12
Kuheia	74902784	11067	Tier One	Satisfactory	10/15/01	100	12
Kamohio	74912706	15091	Tier One	Satisfactory	08/21/03	100	12
Kamohio	74912707	15087	Tier One	Satisfactory	08/21/03	100	12
Kamohio	74912712	15261	Tier One	Satisfactory	09/24/03	100	12
Kamohio	74912713	16110	Tier One	Satisfactory	01/22/04	100	12
Kamohio	74912714	15260	Tier One	Satisfactory	09/24/03	100	12
Kamohio	74912715	15012	Tier One	Satisfactory	08/14/03	100	12
Kamohio	74912716	15673	Tier One	Satisfactory	11/17/03	100	12
Kamohio	74912717	15331	Tier One	Satisfactory	09/26/03	100	12
Kamohio	74912718	14847	Tier One	Satisfactory	07/30/03	100	12
Kamohio	74912719	15011	Tier One	Satisfactory	08/14/03	100	12
Naval Gun Fire Range	74912720	11743	Tier One	Satisfactory	02/14/02	100	32
Naval Gun Fire Range	74912721	12075	Tier One	Satisfactory	06/10/02	100	12
Naval Gun Fire Range	74912722	12931	Tier One	Satisfactory	11/21/02	100	12
Naval Gun Fire Range	74912722	12931-2	Tier One	Satisfactory	02/23/04	100	Partial GMU
Puu Moiwi	74912725	12237	Tier One	Satisfactory	07/22/02	100	12
Puu Moiwi	74912726	12233	Tier One	Satisfactory	07/22/02	100	12
Puu Moiwi	74912727	12234	Tier One	Satisfactory	07/22/02	100	12
Puu Moiwi	74912728	12806	Tier One	Satisfactory	10/30/02	100	12
Puu Moiwi	74912729	12232	Tier One	Satisfactory	07/22/02	100	12
Puu Moiwi	74912730	12484	Tier One	Satisfactory	09/05/02	100	12
Puu Moiwi	74912731	12078	Tier One	Satisfactory	06/11/02	100	12
Puu Moiwi	74912732	13596	Tier One	Satisfactory	03/02/03	100	12
Puu Moiwi	74912733	11994	Tier One	Satisfactory	05/17/02	100	12
Puu Moiwi	74912734	11993	Tier One	Satisfactory	05/17/02	100	12
Puu Moiwi	74912735	12625	Tier One	Satisfactory	09/23/02	100	12
Puu Moiwi	74912736	12624	Tier One	Satisfactory	09/23/02	100	12
Puu Moiwi	74912737	12623	Tier One	Satisfactory	09/23/02	100	12
Puu Moiwi	74912738	13599	Tier One	Satisfactory	03/02/03	100	12
Puu Moiwi	74912739	12622	Tier One	Satisfactory	09/23/02	100	12

Quality Control Summary  
UXO Tier One QC Inspections  
Island Wide QC Summary

Work Area	GMU	Lot ID Number	Inspection Type	Inspection Results	Inspection Date	Lot Size	Sample Size
Naval Gun Fire Range	74912740	12956	Tier One	Satisfactory	11/27/02	100	12
Naval Gun Fire Range	74912741	12957	Tier One	Satisfactory	11/27/02	100	12
Naval Gun Fire Range	74912742	12958	Tier One	Satisfactory	11/27/02	100	12
Naval Gun Fire Range	74912743	12959	Tier One	Satisfactory	11/27/02	100	12
Naval Gun Fire Range	74912744	12960	Tier One	Satisfactory	11/27/02	100	12
Naval Gun Fire Range	74912745	14637	Tier One	Satisfactory	07/09/03	100	12
Naval Gun Fire Range	74912746	14635	Tier One	Satisfactory	07/09/03	100	12
Naval Gun Fire Range	74912746	14635-2	Tier One	Satisfactory	01/20/04	100	12
Naval Gun Fire Range	74912747	14385	Tier One	Satisfactory	06/17/03	100	12
Naval Gun Fire Range	74912748	14384	Tier One	Satisfactory	06/17/03	100	12
Naval Gun Fire Range	74912748	14384	Tier One	Satisfactory	06/17/03	100	12
Naval Gun Fire Range	74912748	14384	Tier One	Satisfactory	06/17/03	100	12
Naval Gun Fire Range	74912749	12740	Tier One	Satisfactory	10/24/02	100	12
Naval Gun Fire Range	74912749	12740	Tier One	Satisfactory	10/24/02	100	12
Naval Gun Fire Range	74912750	11044	Tier One	Satisfactory	10/11/01	100	12
Naval Gun Fire Range	74912751	6871	Tier One	Satisfactory	07/12/01	100	12
Naval Gun Fire Range	74912752	12568	Tier One	Satisfactory	09/16/02	100	12
Naval Gun Fire Range	74912753	10684	Tier One	Satisfactory	08/07/01	100	32
Naval Gun Fire Range	74912753	10684-2	Tier One	Satisfactory	10/16/01	100	32
Naval Gun Fire Range	74912754	10647-2	Tier One	Satisfactory	09/09/02	100	12
Naval Gun Fire Range	74912755	10715	Tier One	Satisfactory	08/14/01	100	12
Naval Gun Fire Range	74912756	10714	Tier One	Satisfactory	08/14/01	100	12
Naval Gun Fire Range	74912757	11090	Tier One	Satisfactory	10/16/01	100	12
Naval Gun Fire Range	74912758	6525	Tier One	Satisfactory	04/10/01	100	12
Naval Gun Fire Range	74912758	6525-2	Tier One	Satisfactory	10/29/01	100	12
Naval Gun Fire Range	74912759	6515	Tier One	Satisfactory	04/10/01	100	12
Naval Gun Fire Range	74912760	12533	Tier One	Satisfactory	09/10/02	100	12
Naval Gun Fire Range	74912761	12534	Tier One	Satisfactory	09/10/02	100	12
Naval Gun Fire Range	74912762	13677	Tier One	Satisfactory	03/13/03	100	12
Naval Gun Fire Range	74912763	12773	Tier One	Satisfactory	10/28/02	100	12
Naval Gun Fire Range	74912764	12772	Tier One	Satisfactory	10/28/02	100	12
Naval Gun Fire Range	74912765	12638	Tier One	Satisfactory	09/25/02	100	12
Naval Gun Fire Range	74912766	13074	Tier One	Satisfactory	12/17/02	100	12
North Coast	74912776	14398	Tier One	Satisfactory	06/17/03	100	12
North Coast	74912777	14397	Tier One	Satisfactory	06/17/03	100	12
Kuheia	74912778	11403	Tier One	Satisfactory	12/10/01	100	12
Kuheia	74912779	11402	Tier One	Satisfactory	12/10/01	100	12
Kuheia	74912780	11406	Tier One	Satisfactory	12/10/01	100	12
Kuheia	74912781	11261	Tier One	Satisfactory	11/08/01	100	12
Kuheia	74912782	11195	Tier One	Satisfactory	11/01/01	100	12
Kuheia	74912783	12165	Tier One	Satisfactory	07/03/02	100	12
Kamohio	74922706	15256	Tier One	Satisfactory	09/16/03	100	12
Kamohio	74922707	15438	Tier One	Satisfactory	10/07/03	100	12
Kamohio	74922712	14849	Tier One	Satisfactory	07/30/03	100	12
Kamohio	74922713	14850	Tier One	Satisfactory	07/30/03	100	12
Kamohio	74922714	14851	Tier One	Satisfactory	07/30/03	100	12
Kamohio	74922715	15330	Tier One	Satisfactory	09/26/03	100	12

Quality Control Summary  
UXO Tier One QC Inspections  
Island Wide QC Summary

Work Area	GMU	Lot ID Number	Inspection Type	Inspection Results	Inspection Date	Lot Size	Sample Size
Kamohio	74922716	15329	Tier One	Satisfactory	09/26/03	100	12
Kamohio	74922717	15071	Tier One	Satisfactory	08/20/03	100	12
Kamohio	74922718	14300	Tier One	Satisfactory	06/02/03	100	12
Kamohio	74922719	15013	Tier One	Satisfactory	08/14/03	100	12
Naval Gun Fire Range	74922720	11451	Tier One	Satisfactory	12/19/01	100	12
Naval Gun Fire Range	74922721	12076	Tier One	Satisfactory	06/10/02	100	12
Naval Gun Fire Range	74922722	5642	Tier One	Satisfactory	11/16/00	100	12
Puu Moiwi	74922722	5642	Tier One	Satisfactory	11/16/00	100	12
Naval Gun Fire Range	74922722	5642-2	Tier One	Satisfactory	06/25/02	100	12
Puu Moiwi	74922722	5642-2	Tier One	Satisfactory	06/25/02	100	12
Naval Gun Fire Range	74922722	5642-3	Tier One	Satisfactory	01/26/04	100	Partial GMU
Puu Moiwi	74922722	5642-3	Tier One	Satisfactory	01/26/04	100	Partial GMU
Puu Moiwi	74922723	14260	Tier One	Satisfactory	05/22/03	100	32
Puu Moiwi	74922723	14260-2	Tier One	Satisfactory	01/26/04	100	Partial GMU
Puu Moiwi	74922724	12105	Tier One	Satisfactory	06/26/02	100	12
Puu Moiwi	74922725	11092-2	Tier One	Satisfactory	07/22/02	100	12
Puu Moiwi	74922726	12805	Tier One	Satisfactory	10/30/02	100	12
Puu Moiwi	74922727	12808	Tier One	Satisfactory	10/31/02	100	12
Puu Moiwi	74922728	12243	Tier One	Satisfactory	07/24/02	100	12
Puu Moiwi	74922729	12242	Tier One	Satisfactory	07/24/02	100	12
Puu Moiwi	74922730	13758	Tier One	Satisfactory	03/19/03	100	12
Puu Moiwi	74922731	14194	Tier One	Satisfactory	05/09/03	100	32
Puu Moiwi	74922732	12383	Tier One	Satisfactory	08/21/02	100	12
Puu Moiwi	74922733	13669	Tier One	Satisfactory	03/10/03	100	12
Puu Moiwi	74922734	13759	Tier One	Satisfactory	03/19/03	100	12
Puu Moiwi	74922735	13954	Tier One	Satisfactory	04/07/03	100	12
Puu Moiwi	74922736	12655	Tier One	Satisfactory	10/02/02	100	12
Puu Moiwi	74922737	12656	Tier One	Satisfactory	10/02/02	100	12
Puu Moiwi	74922738	13598	Tier One	Satisfactory	03/02/03	100	12
Puu Moiwi	74922739	14244	Tier One	Satisfactory	05/21/03	100	12
Naval Gun Fire Range	74922740	12992	Tier One	Satisfactory	12/03/02	100	12
Naval Gun Fire Range	74922741	12993	Tier One	Satisfactory	12/03/02	100	12
Naval Gun Fire Range	74922742	12994	Tier One	Satisfactory	12/03/02	100	12
Naval Gun Fire Range	74922743	12995	Tier One	Satisfactory	12/03/02	100	12
Naval Gun Fire Range	74922744	12996	Tier One	Satisfactory	12/03/02	100	12
Naval Gun Fire Range	74922745	13731	Tier One	Satisfactory	03/18/03	100	12
Naval Gun Fire Range	74922746	14383	Tier One	Satisfactory	06/17/03	100	12
Naval Gun Fire Range	74922747	12732	Tier One	Satisfactory	10/24/02	100	12
Naval Gun Fire Range	74922748	14386	Tier One	Satisfactory	06/17/03	100	12
Naval Gun Fire Range	74922749	14463	Tier One	Satisfactory	06/19/03	100	12
Naval Gun Fire Range	74922750	10955	Tier One	Satisfactory	10/01/01	100	32
Naval Gun Fire Range	74922751	10039	Tier One	Satisfactory	08/07/01	100	32
Naval Gun Fire Range	74922752	6512	Tier One	Satisfactory	04/10/01	100	12
Naval Gun Fire Range	74922752	6512-2	Tier One	Satisfactory	10/01/01	100	12
Naval Gun Fire Range	74922753	6866	Tier One	Satisfactory	04/23/01	100	12
Naval Gun Fire Range	74922754	10087	Tier One	Satisfactory	05/14/01	100	12

Quality Control Summary  
UXO Tier One QC Inspections  
Island Wide QC Summary

Work Area	GMU	Lot ID Number	Inspection Type	Inspection Results	Inspection Date	Lot Size	Sample Size
Naval Gun Fire Range	74922755	10716	Tier One	Satisfactory	08/14/01	100	12
Naval Gun Fire Range	74922756	10280	Tier One	Satisfactory	05/30/01	100	12
Naval Gun Fire Range	74922757	10717	Tier One	Satisfactory	08/14/01	100	12
Naval Gun Fire Range	74922758	06256-2	Tier One	Satisfactory	10/16/02	100	12
Naval Gun Fire Range	74922758	6526-2	Tier One	Satisfactory	10/16/01	100	12
Naval Gun Fire Range	74922759	6514	Tier One	Satisfactory	04/10/01	100	12
Naval Gun Fire Range	74922760	13678	Tier One	Satisfactory	03/12/03	100	12
Naval Gun Fire Range	74922761	13236	Tier One	Satisfactory	01/14/03	100	32
Naval Gun Fire Range	74922762	12577	Tier One	Satisfactory	09/16/02	100	12
Naval Gun Fire Range	74922763	13679	Tier One	Satisfactory	03/12/03	100	12
Naval Gun Fire Range	74922764	12576	Tier One	Satisfactory	09/16/02	100	12
Naval Gun Fire Range	74922765	12579	Tier One	Satisfactory	09/16/02	100	12
Naval Gun Fire Range	74922766	12774	Tier One	Satisfactory	10/28/02	100	12
Naval Gun Fire Range	74922767	12583	Tier One	Satisfactory	09/16/02	100	12
Naval Gun Fire Range	74922768	12582	Tier One	Satisfactory	09/16/02	100	12
Naval Gun Fire Range	74922769	13304	Tier One	Satisfactory	01/29/03	100	12
North Coast	74922770	14285	Tier One	Satisfactory	05/28/03	100	32
North Coast	74922771	14287	Tier One	Satisfactory	05/28/03	100	32
North Coast	74922772	14396	Tier One	Satisfactory	06/17/03	100	12
North Coast	74922773	14395	Tier One	Satisfactory	06/17/03	100	12
North Coast	74922774	14393	Tier One	Satisfactory	06/17/03	100	12
North Coast	74922775	14394	Tier One	Satisfactory	06/17/03	100	12
Kuheia	74922776	11880	Tier One	Satisfactory	03/21/02	100	12
Kuheia	74922777	10567	Tier One	Satisfactory	07/17/01	100	12
Kuheia	74922778	10769	Tier One	Satisfactory	08/16/01	100	12
Kuheia	74922779	10768	Tier One	Satisfactory	08/16/01	100	12
Kuheia	74922780	11196	Tier One	Satisfactory	11/01/01	100	12
Kuheia	74922781	11069	Tier One	Satisfactory	10/15/01	100	12
Kuheia	74922782	11260	Tier One	Satisfactory	11/08/01	100	12
Kuheia	74922783	11404	Tier One	Satisfactory	12/10/01	100	12
Kamohio	74932704	15221	Tier One	Satisfactory	09/16/03	100	12
Kamohio	74932705	15257	Tier One	Satisfactory	09/16/03	100	12
Kamohio	74932706	15222	Tier One	Satisfactory	09/16/03	100	12
Kamohio	74932707	15223	Tier One	Satisfactory	09/16/03	100	12
Kamohio	74932712	15259	Tier One	Satisfactory	09/24/03	100	12
Kamohio	74932713	14858	Tier One	Satisfactory	07/30/03	100	12
Kamohio	74932714	14857	Tier One	Satisfactory	07/30/03	100	12
Kamohio	74932715	14856	Tier One	Satisfactory	07/30/03	100	12
Kamohio	74932716	15328	Tier One	Satisfactory	09/26/03	100	12
Kamohio	74932717	14456	Tier One	Satisfactory	06/23/03	100	12
Kamohio	74932718	14457	Tier One	Satisfactory	06/23/03	100	12
Kamohio	74932719	14301	Tier One	Satisfactory	06/02/03	100	12
Naval Gun Fire Range	74932720	11943	Tier One	Satisfactory	05/01/02	100	80
Naval Gun Fire Range	74932721	5878	Tier One	Satisfactory	01/09/01	100	12
Naval Gun Fire Range	74932721	05878-3	Tier One	Satisfactory	07/24/02	100	12
Naval Gun Fire Range	74932721	05878-4	Tier One	Satisfactory	02/26/04	100	Partial GMU

Quality Control Summary  
 UXO Tier One QC Inspections  
 Island Wide QC Summary

Work Area	GMU	Lot ID Number	Inspection Type	Inspection Results	Inspection Date	Lot Size	Sample Size
Naval Gun Fire Range	74932721	5878-2	Tier One	Satisfactory	10/29/01	100	12
Naval Gun Fire Range	74932722	5701	Tier One	Satisfactory	11/29/00	100	12
Puu Moiwi	74932722	5701	Tier One	Satisfactory	11/29/00	100	12
Naval Gun Fire Range	74932722	05701-2	Tier One	Satisfactory	07/31/02	100	32
Puu Moiwi	74932722	05701-2	Tier One	Satisfactory	07/31/02	100	32
Naval Gun Fire Range	74932722	5701-3	Tier One	Satisfactory	01/26/04	100	Partial GMU
Puu Moiwi	74932722	5701-3	Tier One	Satisfactory	01/26/04	100	Partial GMU
Puu Moiwi	74932723	12798	Tier One	Satisfactory	10/30/02	100	12
Puu Moiwi	74932724	12231	Tier One	Satisfactory	07/22/02	100	12
Puu Moiwi	74932725	6983	Tier One	Satisfactory	05/08/01	100	12
Puu Moiwi	74932726	12235	Tier One	Satisfactory	07/22/02	100	12
Puu Moiwi	74932727	12930	Tier One	Satisfactory	11/21/02	100	12
Puu Moiwi	74932728	12259	Tier One	Satisfactory	07/31/02	100	32
Puu Moiwi	74932729	12244	Tier One	Satisfactory	07/24/02	100	12
Puu Moiwi	74932730	12248	Tier One	Satisfactory	07/25/02	100	32
Puu Moiwi	74932731	13760	Tier One	Satisfactory	03/19/03	100	12
Puu Moiwi	74932732	13761	Tier One	Satisfactory	03/19/03	100	12
Puu Moiwi	74932733	13762	Tier One	Satisfactory	03/19/03	100	12
Puu Moiwi	74932734	14928	Tier One	Satisfactory	08/11/03	100	32
Puu Moiwi	74932735	14245	Tier One	Satisfactory	05/21/03	100	12
Puu Moiwi	74932736	13673	Tier One	Satisfactory	03/10/03	100	12
Puu Moiwi	74932737	12657	Tier One	Satisfactory	10/02/02	100	12
Puu Moiwi	74932738	12658	Tier One	Satisfactory	10/02/02	100	12
Puu Moiwi	74932739	14172	Tier One	Satisfactory	06/30/03	100	12
Naval Gun Fire Range	74932740	12997	Tier One	Satisfactory	12/03/02	100	12
Naval Gun Fire Range	74932741	12998	Tier One	Satisfactory	12/03/02	100	12
Naval Gun Fire Range	74932742	14362	Tier One	Satisfactory	06/12/03	100	12
Naval Gun Fire Range	74932743	14363	Tier One	Satisfactory	06/12/03	100	12
Naval Gun Fire Range	74932744	13732	Tier One	Satisfactory	03/18/03	100	12
Naval Gun Fire Range	74932745	14364	Tier One	Satisfactory	06/12/03	100	12
Naval Gun Fire Range	74932746	12731	Tier One	Satisfactory	10/24/02	100	12
Naval Gun Fire Range	74932747	14387	Tier One	Satisfactory	06/16/03	100	12
Naval Gun Fire Range	74932748	14388	Tier One	Satisfactory	06/16/03	100	12
Naval Gun Fire Range	74932749	12737	Tier One	Satisfactory	10/24/02	100	12
Naval Gun Fire Range	74932750	10677	Tier One	Satisfactory	09/17/01	100	80
Naval Gun Fire Range	74932751	6510	Tier One	Satisfactory	04/10/01	100	12
Naval Gun Fire Range	74932752	6868	Tier One	Satisfactory	04/23/01	100	12
Naval Gun Fire Range	74932753	6867	Tier One	Satisfactory	04/23/01	100	12
Naval Gun Fire Range	74932754	6869	Tier One	Satisfactory	04/23/01	100	12
Naval Gun Fire Range	74932755	10479	Tier One	Satisfactory	07/03/01	100	12
Naval Gun Fire Range	74932756	11394	Tier One	Satisfactory	12/06/01	100	12
Naval Gun Fire Range	74932757	10624	Tier One	Satisfactory	07/23/01	100	12
Naval Gun Fire Range	74932758	11858	Tier One	Satisfactory	03/20/02	100	12
Naval Gun Fire Range	74932759	10088	Tier One	Satisfactory	05/14/01	100	12
Naval Gun Fire Range	74932760	13237	Tier One	Satisfactory	01/14/03	100	32
Naval Gun Fire Range	74932761	13238	Tier One	Satisfactory	01/14/03	100	32

Quality Control Summary  
UXO Tier One QC Inspections  
Island Wide QC Summary

Work Area	GMU	Lot ID Number	Inspection Type	Inspection Results	Inspection Date	Lot Size	Sample Size
Naval Gun Fire Range	74932762	12578	Tier One	Satisfactory	09/16/02	100	12
Naval Gun Fire Range	74932763	13239	Tier One	Satisfactory	01/14/03	100	32
Naval Gun Fire Range	74932764	12631	Tier One	Satisfactory	09/25/02	100	12
Naval Gun Fire Range	74932765	12771	Tier One	Satisfactory	10/28/02	100	12
Naval Gun Fire Range	74932766	12775	Tier One	Satisfactory	10/28/02	100	12
Naval Gun Fire Range	74932767	12770	Tier One	Satisfactory	10/28/02	100	12
Naval Gun Fire Range	74932768	12581	Tier One	Satisfactory	09/16/02	100	12
Naval Gun Fire Range	74932769	13305	Tier One	Satisfactory	01/29/03	100	12
North Coast	74932770	14284	Tier One	Satisfactory	05/28/03	100	32
North Coast	74932771	14288	Tier One	Satisfactory	05/28/03	100	32
North Coast	74932772	14392	Tier One	Satisfactory	06/17/03	100	12
North Coast	74932773	14391	Tier One	Satisfactory	06/17/03	100	12
Kuheia	74932774	11358	Tier One	Satisfactory	12/04/01	100	12
Kuheia	74932775	11881	Tier One	Satisfactory	03/21/02	100	12
Kuheia	74932776	10568	Tier One	Satisfactory	07/17/01	100	12
Kuheia	74932777	12275	Tier One	Satisfactory	08/06/02	100	12
Kuheia	74932778	13348	Tier One	Satisfactory	02/06/03	100	12
Kuheia	74932779	10756	Tier One	Satisfactory	08/16/01	100	12
Kuheia	74932780	11191	Tier One	Satisfactory	11/01/01	100	12
Kuheia	74932781	11197	Tier One	Satisfactory	11/01/01	100	12
Kuheia	74932782	11198	Tier One	Satisfactory	11/01/01	100	12
Kamohio	74942703	15440	Tier One	Satisfactory	10/07/03	100	12
Kamohio	74942704	15224	Tier One	Satisfactory	09/16/03	100	12
Kamohio	74942705	15429	Tier One	Satisfactory	10/07/03	100	12
Kamohio	74942706	15225	Tier One	Satisfactory	09/16/03	100	12
Kamohio	74942707	15431	Tier One	Satisfactory	10/07/03	100	12
Kamohio	74942712	15535	Tier One	Satisfactory	11/03/03	100	12
Kamohio	74942713	15534	Tier One	Satisfactory	11/03/03	100	12
Kamohio	74942714	14855	Tier One	Satisfactory	07/30/03	100	12
Kamohio	74942715	15327	Tier One	Satisfactory	09/26/03	100	12
Kamohio	74942716	14854	Tier One	Satisfactory	07/30/03	100	12
Kamohio	74942717	14853	Tier One	Satisfactory	07/30/03	100	12
Kamohio	74942718	15323	Tier One	Satisfactory	09/26/03	100	12
Kamohio	74942719	14852	Tier One	Satisfactory	07/30/03	100	12
Naval Gun Fire Range	74942720	11941	Tier One	Satisfactory	05/01/02	100	80
Naval Gun Fire Range	74942721	5699	Tier One	Satisfactory	11/29/00	100	12
Naval Gun Fire Range	74942721	05699-2	Tier One	Satisfactory	07/13/02	100	32
Naval Gun Fire Range	74942721	5699-3	Tier One	Satisfactory	01/22/04	100	Partial GMU
Naval Gun Fire Range	74942722	5879	Tier One	Satisfactory	01/09/01	100	12
Puu Moiwi	74942722	5879	Tier One	Satisfactory	01/09/01	100	12
Naval Gun Fire Range	74942722	05879-2	Tier One	Satisfactory	02/17/04	100	12
Puu Moiwi	74942722	05879-2	Tier One	Satisfactory	02/17/04	100	12
Naval Gun Fire Range	74942722	05879-3	Tier One	Satisfactory	02/13/04	100	Partial GMU
Puu Moiwi	74942722	05879-3	Tier One	Satisfactory	02/13/04	100	Partial GMU
Puu Moiwi	74942723	12238	Tier One	Satisfactory	07/23/02	100	12
Puu Moiwi	74942724	10876	Tier One	Satisfactory	09/17/01	100	12

Quality Control Summary  
UXO Tier One QC Inspections  
Island Wide QC Summary

Work Area	GMU	Lot ID Number	Inspection Type	Inspection Results	Inspection Date	Lot Size	Sample Size
Puu Moiwi	74942725	6472	Tier One	Satisfactory	04/09/01	100	12
Puu Moiwi	74942726	10875	Tier One	Satisfactory	09/17/01	100	32
Puu Moiwi	74942727	6473	Tier One	Satisfactory	04/09/01	100	12
Puu Moiwi	74942728	13176	Tier One	Satisfactory	01/07/03	100	12
Puu Moiwi	74942729	12929	Tier One	Satisfactory	11/21/02	100	12
Puu Moiwi	74942730	12249	Tier One	Satisfactory	07/25/02	100	32
Puu Moiwi	74942731	13594	Tier One	Satisfactory	03/02/03	100	12
Puu Moiwi	74942732	12653	Tier One	Satisfactory	10/01/02	100	12
Puu Moiwi	74942733	12535	Tier One	Satisfactory	09/10/02	100	12
Puu Moiwi	74942734	12537	Tier One	Satisfactory	09/10/02	100	12
Puu Moiwi	74942735	13950	Tier One	Satisfactory	04/07/03	100	12
Puu Moiwi	74942736	12659	Tier One	Satisfactory	10/02/02	100	12
Puu Moiwi	74942737	13951	Tier One	Satisfactory	04/07/03	100	12
Puu Moiwi	74942738	12665	Tier One	Satisfactory	10/07/02	100	12
Puu Moiwi	74942739	13952	Tier One	Satisfactory	04/07/03	100	12
Naval Gun Fire Range	74942740	13247	Tier One	Satisfactory	01/15/03	100	12
Naval Gun Fire Range	74942741	12999	Tier One	Satisfactory	12/03/02	100	12
Naval Gun Fire Range	74942742	13000	Tier One	Satisfactory	12/03/02	100	12
Naval Gun Fire Range	74942743	13001	Tier One	Satisfactory	12/03/02	100	12
Naval Gun Fire Range	74942744	13002	Tier One	Satisfactory	12/03/02	100	12
Naval Gun Fire Range	74942745	14365	Tier One	Satisfactory	06/12/03	100	12
Naval Gun Fire Range	74942746	12254	Tier One	Satisfactory	07/30/02	100	32
Naval Gun Fire Range	74942747	12353	Tier One	Satisfactory	08/19/02	100	32
Naval Gun Fire Range	74942748	12356	Tier One	Satisfactory	08/19/02	100	32
Naval Gun Fire Range	74942749	12355	Tier One	Satisfactory	08/19/02	100	32
Naval Gun Fire Range	74942750	6607	Tier One	Satisfactory	04/11/01	100	12
Naval Gun Fire Range	74942751	10040	Tier One	Satisfactory	05/10/01	100	12
Naval Gun Fire Range	74942752	6511	Tier One	Satisfactory	04/10/01	100	12
Naval Gun Fire Range	74942753	10699	Tier One	Satisfactory	08/13/01	100	32
Naval Gun Fire Range	74942754	10958	Tier One	Satisfactory	10/01/01	100	12
Naval Gun Fire Range	74942755	10957	Tier One	Satisfactory	10/01/01	100	12
Naval Gun Fire Range	74942756	6523	Tier One	Satisfactory	04/10/01	100	12
Naval Gun Fire Range	74942756	6523-2	Tier One	Satisfactory	10/01/01	100	12
Naval Gun Fire Range	74942757	10868	Tier One	Satisfactory	09/14/01	100	80
Naval Gun Fire Range	74942758	10084	Tier One	Satisfactory	05/14/01	100	12
Naval Gun Fire Range	74942759	11094	Tier One	Satisfactory	10/18/01	100	12
Naval Gun Fire Range	74942760	13240	Tier One	Satisfactory	01/14/03	100	32
Naval Gun Fire Range	74942761	12632	Tier One	Satisfactory	09/25/02	100	12
Naval Gun Fire Range	74942762	12633	Tier One	Satisfactory	09/25/02	100	12
Naval Gun Fire Range	74942763	12634	Tier One	Satisfactory	09/25/02	100	12
Naval Gun Fire Range	74942764	12635	Tier One	Satisfactory	09/25/02	100	12
Naval Gun Fire Range	74942765	12769	Tier One	Satisfactory	10/28/02	100	12
Naval Gun Fire Range	74942765	12769-2	Tier One	Satisfactory	12/12/02	100	12
Naval Gun Fire Range	74942766	13680	Tier One	Satisfactory	03/12/03	100	12
Naval Gun Fire Range	74942767	12768	Tier One	Satisfactory	10/28/02	100	12
Naval Gun Fire Range	74942768	12580	Tier One	Satisfactory	09/16/02	100	12



Quality Control Summary  
UXO Tier One QC Inspections  
Island Wide QC Summary

Work Area	GMU	Lot ID Number	Inspection Type	Inspection Results	Inspection Date	Lot Size	Sample Size
Naval Gun Fire Range	74942769	13681	Tier One	Satisfactory	03/12/03	100	12
Naval Gun Fire Range	74942769	13681	Tier One	Satisfactory	03/12/03	100	12
North Coast	74942770	16077	Tier One	Satisfactory	01/20/04	100	12
North Coast	74942771	14286	Tier One	Satisfactory	05/28/03	100	32
North Coast	74942772	14390	Tier One	Satisfactory	06/17/03	100	12
Kuheia	74942773	10755	Tier One	Satisfactory	08/16/01	100	12
Kuheia	74942774	10754	Tier One	Satisfactory	08/16/01	100	12
Kuheia	74942775	6502	Tier One	Satisfactory	04/09/01	100	12
Kuheia	74942776	6503	Tier One	Satisfactory	04/09/01	100	12
Kuheia	74942777	6504	Tier One	Satisfactory	04/09/01	100	12
Kuheia	74942778	10041	Tier One	Satisfactory	05/10/01	100	12
Kuheia	74942779	13164	Tier One	Satisfactory	01/06/03	100	12
Kuheia	74942780	12207	Tier One	Satisfactory	07/11/02	100	12
Kuheia	74942781	11601	Tier One	Satisfactory	01/15/02	100	12
Kamohio	74952703	15434	Tier One	Satisfactory	10/07/03	100	12
Kamohio	74952704	16116	Tier One	Satisfactory	01/22/04	100	12
Kamohio	74952705	15435	Tier One	Satisfactory	10/07/03	100	12
Kamohio	74952706	15226	Tier One	Satisfactory	09/16/03	100	12
Kamohio	74952707	15437	Tier One	Satisfactory	10/07/03	100	12
Kamohio	74952712	15533	Tier One	Satisfactory	11/03/03	100	12
Kamohio	74952713	15532	Tier One	Satisfactory	11/03/03	100	12
Kamohio	74952714	15235	Tier One	Satisfactory	09/17/03	100	12
Kamohio	74952715	15014	Tier One	Satisfactory	08/14/03	100	12
Kamohio	74952716	15326	Tier One	Satisfactory	09/26/03	100	12
Kamohio	74952717	15325	Tier One	Satisfactory	09/26/03	100	12
Kamohio	74952718	15324	Tier One	Satisfactory	09/26/03	100	12
Kamohio	74952719	16111	Tier One	Satisfactory	01/22/04	100	12
Naval Gun Fire Range	74952720	11450	Tier One	Satisfactory	12/19/01	100	12
Naval Gun Fire Range	74952721	11940	Tier One	Satisfactory	05/01/02	100	80
Naval Gun Fire Range	74952723	12799	Tier One	Satisfactory	10/30/02	100	12
Puu Moiwi	74952723	12799	Tier One	Satisfactory	10/30/02	100	12
Naval Gun Fire Range	74952723	12799-2	Tier One	Satisfactory	01/22/04	100	Partial GMU
Puu Moiwi	74952723	12799-2	Tier One	Satisfactory	01/22/04	100	Partial GMU
Puu Moiwi	74952724	12230	Tier One	Satisfactory	07/22/02	100	12
Puu Moiwi	74952725	6474	Tier One	Satisfactory	04/09/01	100	12
Puu Moiwi	74952726	10873	Tier One	Satisfactory	09/17/01	100	32
Puu Moiwi	74952727	6475	Tier One	Satisfactory	04/09/01	100	12
Puu Moiwi	74952728	12251	Tier One	Satisfactory	07/25/02	100	32
Puu Moiwi	74952729	14171	Tier One	Satisfactory	05/05/03	100	32
Puu Moiwi	74952730	12250	Tier One	Satisfactory	07/25/02	100	12
Puu Moiwi	74952731	13593	Tier One	Satisfactory	03/02/03	100	12
Puu Moiwi	74952732	12628	Tier One	Satisfactory	09/24/02	100	12
Puu Moiwi	74952733	12536	Tier One	Satisfactory	09/10/02	100	12
Puu Moiwi	74952734	13953	Tier One	Satisfactory	04/07/03	100	12
Puu Moiwi	74952735	12660	Tier One	Satisfactory	10/02/02	100	12
Puu Moiwi	74952736	12661	Tier One	Satisfactory	10/02/02	100	12

Quality Control Summary  
UXO Tier One QC Inspections  
Island Wide QC Summary

Work Area	GMU	Lot ID Number	Inspection Type	Inspection Results	Inspection Date	Lot Size	Sample Size
Puu Moiwi	74952737	12662	Tier One	Satisfactory	10/02/02	100	12
Puu Moiwi	74952738	12663	Tier One	Satisfactory	10/02/02	100	12
Puu Moiwi	74952739	12987	Tier One	Satisfactory	12/03/02	100	12
Naval Gun Fire Range	74952740	12988	Tier One	Satisfactory	12/03/02	100	12
Naval Gun Fire Range	74952741	12989	Tier One	Satisfactory	12/03/02	100	12
Naval Gun Fire Range	74952742	12990	Tier One	Satisfactory	12/03/02	100	12
Naval Gun Fire Range	74952743	11914	Tier One	Satisfactory	04/15/02	100	12
Naval Gun Fire Range	74952744	12991	Tier One	Satisfactory	12/03/02	100	12
Naval Gun Fire Range	74952745	14646	Tier One	Satisfactory	07/09/03	100	12
Naval Gun Fire Range	74952746	12253	Tier One	Satisfactory	07/30/02	100	32
Naval Gun Fire Range	74952747	12252	Tier One	Satisfactory	07/30/02	100	32
Naval Gun Fire Range	74952748	12354	Tier One	Satisfactory	08/15/02	100	32
Naval Gun Fire Range	74952749	13628	Tier One	Satisfactory	03/05/03	100	32
Naval Gun Fire Range	74952750	10697	Tier One	Satisfactory	08/13/01	100	32
Naval Gun Fire Range	74952751	10696	Tier One	Satisfactory	08/13/01	100	32
Naval Gun Fire Range	74952752	10956	Tier One	Satisfactory	10/01/01	100	12
Naval Gun Fire Range	74952753	10698	Tier One	Satisfactory	08/13/01	100	32
Naval Gun Fire Range	74952754	10708	Tier One	Satisfactory	08/14/01	100	12
Naval Gun Fire Range	74952755	11051	Tier One	Satisfactory	10/11/01	100	12
Naval Gun Fire Range	74952756	11863	Tier One	Satisfactory	03/20/02	100	12
Naval Gun Fire Range	74952757	11049	Tier One	Satisfactory	10/11/01	100	12
Naval Gun Fire Range	74952758	11095	Tier One	Satisfactory	10/18/01	100	12
Naval Gun Fire Range	74952759	6519	Tier One	Satisfactory	04/10/01	100	12
Naval Gun Fire Range	74952760	12414	Tier One	Satisfactory	08/27/02	100	12
Naval Gun Fire Range	74952761	12417	Tier One	Satisfactory	08/27/02	100	12
Naval Gun Fire Range	74952762	13241	Tier One	Satisfactory	01/14/03	100	32
Naval Gun Fire Range	74952763	12415	Tier One	Satisfactory	08/27/02	100	12
Naval Gun Fire Range	74952764	12767	Tier One	Satisfactory	10/28/02	100	12
Naval Gun Fire Range	74952765	12639	Tier One	Satisfactory	09/25/02	100	12
Naval Gun Fire Range	74952766	12925	Tier One	Satisfactory	11/20/02	100	12
Naval Gun Fire Range	74952767	12919	Tier One	Satisfactory	11/20/02	100	12
Naval Gun Fire Range	74952768	12084	Tier One	Satisfactory	06/12/02	100	12
Naval Gun Fire Range	74952769	14750	Tier One	Satisfactory	07/21/03	100	12
North Coast	74952770	14169	Tier One	Satisfactory	05/05/03	100	12
North Coast	74952771	15185	Tier One	Satisfactory	09/11/03	100	32
Kuheia	74952772	11068	Tier One	Satisfactory	10/15/01	100	12
Kuheia	74952773	10753	Tier One	Satisfactory	08/16/01	100	12
Kuheia	74952774	10752	Tier One	Satisfactory	08/16/01	100	12
Kuheia	74952775	6505	Tier One	Satisfactory	04/09/01	100	12
Kuheia	74952776	6506	Tier One	Satisfactory	04/09/01	100	12
Kuheia	74952777	6507	Tier One	Satisfactory	04/09/01	100	12
Kuheia	74952778	13165	Tier One	Satisfactory	01/06/03	100	12
Kuheia	74952779	16078	Tier One	Satisfactory	01/20/04	100	12
Kuheia	74952780	12206	Tier One	Satisfactory	07/11/02	100	12
Kuheia	74952781	11522	Tier One	Satisfactory	01/03/02	100	12
Kamohio	74962703	15227	Tier One	Satisfactory	09/16/03	100	12

Quality Control Summary  
UXO Tier One QC Inspections  
Island Wide QC Summary

Work Area	GMU	Lot ID Number	Inspection Type	Inspection Results	Inspection Date	Lot Size	Sample Size
Kamohio	74962704	16117	Tier One	Satisfactory	01/22/04	100	12
Kamohio	74962705	16118	Tier One	Satisfactory	01/22/04	100	12
Kamohio	74962706	15228	Tier One	Satisfactory	09/16/03	100	12
Kamohio	74962707	16146	Tier One	Satisfactory	02/03/04	100	12
Kamohio	74962708	15439	Tier One	Satisfactory	10/07/03	100	12
Kamohio	74962709	16119	Tier One	Satisfactory	01/22/04	100	12
Kamohio	74962712	16125	Tier One	Satisfactory	01/26/04	100	12
Kamohio	74962713	15229	Tier One	Satisfactory	09/16/03	100	12
Kamohio	74962714	15531	Tier One	Satisfactory	11/03/03	100	12
Kamohio	74962715	15819	Tier One	Satisfactory	11/20/03	100	32
Kamohio	74962716	15530	Tier One	Satisfactory	11/03/03	100	12
Kamohio	74962717	15035	Tier One	Satisfactory	08/18/03	100	12
Kamohio	74962718	15034	Tier One	Satisfactory	08/18/03	100	12
Kamohio	74962719	15529	Tier One	Satisfactory	11/03/03	100	12
Naval Gun Fire Range	74962720	11942	Tier One	Satisfactory	05/01/02	100	80
Naval Gun Fire Range	74962721	12148	Tier One	Satisfactory	06/27/02	100	32
Naval Gun Fire Range	74962722	11545	Tier One	Satisfactory	01/08/02	100	12
Naval Gun Fire Range	74962723	5651	Tier One	Satisfactory	11/20/00	100	12
Puu Moiwi	74962723	5651	Tier One	Satisfactory	11/20/00	100	12
Naval Gun Fire Range	74962723	05651-2	Tier One	Satisfactory	03/26/02	100	12
Puu Moiwi	74962723	05651-2	Tier One	Satisfactory	03/26/02	100	12
Naval Gun Fire Range	74962723	5651-3	Tier One	Satisfactory	01/22/04	100	Partial GMU
Puu Moiwi	74962723	5651-3	Tier One	Satisfactory	01/22/04	100	Partial GMU
Naval Gun Fire Range	74962724	5652	Tier One	Satisfactory	11/20/00	100	12
Puu Moiwi	74962724	5652	Tier One	Satisfactory	11/20/00	100	12
Naval Gun Fire Range	74962724	05652-2	Tier One	Satisfactory	04/16/02	100	12
Puu Moiwi	74962724	05652-2	Tier One	Satisfactory	04/16/02	100	12
Naval Gun Fire Range	74962724	5652-3	Tier One	Satisfactory	01/26/04	100	Partial GMU
Puu Moiwi	74962724	5652-3	Tier One	Satisfactory	01/26/04	100	Partial GMU
Puu Moiwi	74962725	11876	Tier One	Satisfactory	03/21/02	100	12
Puu Moiwi	74962725	11876-2	Tier One	Satisfactory	01/26/04	100	Partial GMU
Puu Moiwi	74962726	13479	Tier One	Satisfactory	02/12/03	100	32
Puu Moiwi	74962727	6966	Tier One	Satisfactory	05/07/01	100	12
Puu Moiwi	74962728	12621	Tier One	Satisfactory	09/23/02	100	12
Puu Moiwi	74962729	12555	Tier One	Satisfactory	09/12/02	100	12
Puu Moiwi	74962730	12379	Tier One	Satisfactory	08/21/02	100	12
Puu Moiwi	74962731	14929	Tier One	Satisfactory	08/11/03	100	32
Puu Moiwi	74962732	13674	Tier One	Satisfactory	03/13/03	100	12
Puu Moiwi	74962733	14196	Tier One	Satisfactory	05/13/03	100	32
Puu Moiwi	74962734	13764	Tier One	Satisfactory	03/19/03	100	12
Puu Moiwi	74962735	12652	Tier One	Satisfactory	10/01/02	100	12
Puu Moiwi	74962736	12729	Tier One	Satisfactory	10/23/02	100	12
Puu Moiwi	74962737	12054	Tier One	Satisfactory	05/28/02	100	32
Puu Moiwi	74962738	12728	Tier One	Satisfactory	10/23/02	100	12
Puu Moiwi	74962739	13716	Tier One	Satisfactory	03/17/03	100	12
Naval Gun Fire Range	74962740	12666	Tier One	Satisfactory	10/07/02	100	12

Quality Control Summary  
UXO Tier One QC Inspections  
Island Wide QC Summary

Work Area	GMU	Lot ID Number	Inspection Type	Inspection Results	Inspection Date	Lot Size	Sample Size
Naval Gun Fire Range	74962741	12667	Tier One	Satisfactory	10/07/02	100	12
Naval Gun Fire Range	74962742	12668	Tier One	Satisfactory	10/07/02	100	12
Naval Gun Fire Range	74962743	12669	Tier One	Satisfactory	10/07/02	100	12
Naval Gun Fire Range	74962744	14634	Tier One	Satisfactory	07/09/03	100	12
Naval Gun Fire Range	74962745	12747	Tier One	Satisfactory	10/24/02	100	12
Naval Gun Fire Range	74962746	14633	Tier One	Satisfactory	07/09/03	100	12
Naval Gun Fire Range	74962747	13629	Tier One	Satisfactory	03/05/03	100	32
Naval Gun Fire Range	74962748	11326	Tier One	Satisfactory	11/29/01	100	12
Naval Gun Fire Range	74962749	11528	Tier One	Satisfactory	03/11/02	100	12
Naval Gun Fire Range	74962749	11528-2	Tier One	Satisfactory	06/10/02	100	12
Naval Gun Fire Range	74962750	11330	Tier One	Satisfactory	11/29/01	100	12
Naval Gun Fire Range	74962751	10695	Tier One	Satisfactory	08/13/01	100	32
Naval Gun Fire Range	74962752	6968	Tier One	Satisfactory	05/07/01	100	12
Naval Gun Fire Range	74962753	10712	Tier One	Satisfactory	08/14/01	100	12
Naval Gun Fire Range	74962754	10709	Tier One	Satisfactory	08/14/01	100	12
Naval Gun Fire Range	74962755	6520	Tier One	Satisfactory	04/10/01	100	12
Naval Gun Fire Range	74962756	10866	Tier One	Satisfactory	09/14/01	100	80
Naval Gun Fire Range	74962757	11864	Tier One	Satisfactory	03/20/02	100	12
Naval Gun Fire Range	74962758	6513	Tier One	Satisfactory	04/10/01	100	12
Naval Gun Fire Range	74962759	6518	Tier One	Satisfactory	04/10/01	100	12
Naval Gun Fire Range	74962760	15698	Tier One	Satisfactory	10/27/03	100	12
Naval Gun Fire Range	74962761	13684	Tier One	Satisfactory	03/12/03	100	12
Naval Gun Fire Range	74962762	12636	Tier One	Satisfactory	09/25/02	100	12
Naval Gun Fire Range	74962763	13683	Tier One	Satisfactory	03/12/03	100	12
Naval Gun Fire Range	74962764	12413	Tier One	Satisfactory	08/27/02	100	12
Naval Gun Fire Range	74962765	12085	Tier One	Satisfactory	06/12/02	100	12
Naval Gun Fire Range	74962766	12924	Tier One	Satisfactory	11/20/02	100	12
Naval Gun Fire Range	74962767	12923	Tier One	Satisfactory	11/20/02	100	12
Naval Gun Fire Range	74962768	12083	Tier One	Satisfactory	06/12/02	100	12
Naval Gun Fire Range	74962769	13682	Tier One	Satisfactory	03/12/03	100	12
North Coast	74962770	14164	Tier One	Satisfactory	05/05/03	100	12
Kuheia	74962771	10042	Tier One	Satisfactory	05/10/01	100	12
Kuheia	74962772	6222	Tier One	Satisfactory	02/27/01	100	12
Kuheia	74962773	6221	Tier One	Satisfactory	02/26/01	100	12
Kuheia	74962774	6220	Tier One	Satisfactory	02/26/01	100	12
Kuheia	74962775	15207	Tier One	Satisfactory	09/17/03	100	12
Kuheia	74962776	13399	Tier One	Satisfactory	02/11/03	100	12
Kuheia	74962777	6508	Tier One	Satisfactory	04/09/01	100	12
Kuheia	74962778	15117	Tier One	Satisfactory	08/29/03	100	12
Kuheia	74962779	6957	Tier One	Satisfactory	05/07/01	100	12
Kuheia	74962780	11832	Tier One	Satisfactory	03/12/02	100	12
Kuheia	74962781	11642	Tier One	Satisfactory	01/16/02	100	12
Kamohio	74972704	15214	Tier One	Satisfactory	09/16/03	100	12
Kamohio	74972705	15521	Tier One	Satisfactory	10/14/03	100	32
Kamohio	74972706	15522	Tier One	Satisfactory	10/14/03	100	32
Kamohio	74972707	15523	Tier One	Satisfactory	10/14/03	100	32

Quality Control Summary  
 UXO Tier One QC Inspections  
 Island Wide QC Summary

Work Area	GMU	Lot ID Number	Inspection Type	Inspection Results	Inspection Date	Lot Size	Sample Size
Kamohio	74972708	15215	Tier One	Satisfactory	09/16/03	100	12
Kamohio	74972709	15524	Tier One	Satisfactory	10/14/03	100	32
Kamohio	74972710	15525	Tier One	Satisfactory	10/14/03	100	32
Kamohio	74972711	15216	Tier One	Satisfactory	09/16/03	100	12
Kamohio	74972712	16032	Tier One	Satisfactory	01/12/04	100	12
Kamohio	74972713	15234	Tier One	Satisfactory	09/17/03	100	12
Kamohio	74972714	15217	Tier One	Satisfactory	09/16/03	100	12
Kamohio	74972715	16112	Tier One	Satisfactory	01/22/04	100	12
Kamohio	74972716	15814	Tier One	Satisfactory	11/20/03	100	32
Kamohio	74972717	15097	Tier One	Satisfactory	08/25/03	100	12
Kamohio	74972718	15099	Tier One	Satisfactory	08/25/03	100	12
Kamohio	74972719	15528	Tier One	Satisfactory	11/03/03	100	12
Naval Gun Fire Range	74972720	11936	Tier One	Satisfactory	05/01/02	100	80
Naval Gun Fire Range	74972721	11937	Tier One	Satisfactory	05/01/02	100	80
Naval Gun Fire Range	74972722	11628	Tier One	Satisfactory	01/15/02	100	12
Naval Gun Fire Range	74972723	12236	Tier One	Satisfactory	07/22/02	100	12
Naval Gun Fire Range	74972724	13235	Tier One	Satisfactory	01/13/03	100	32
Naval Gun Fire Range	74972724	13235-2	Tier One	Satisfactory	01/28/04	100	Partial GMU
Naval Gun Fire Range	74972725	5649	Tier One	Satisfactory	11/20/00	100	12
Puu Moiwi	74972725	5649	Tier One	Satisfactory	11/20/00	100	12
Naval Gun Fire Range	74972725	5649-2	Tier One	Satisfactory	03/21/02	100	12
Puu Moiwi	74972725	5649-2	Tier One	Satisfactory	03/21/02	100	12
Naval Gun Fire Range	74972725	5649-3	Tier One	Satisfactory	01/21/04	100	Partial GMU
Puu Moiwi	74972725	5649-3	Tier One	Satisfactory	01/21/04	100	Partial GMU
Puu Moiwi	74972726	11837	Tier One	Satisfactory	03/13/02	100	12
Puu Moiwi	74972727	5960	Tier One	Satisfactory	01/30/01	100	12
Puu Moiwi	74972728	6476	Tier One	Satisfactory	04/09/01	100	12
Puu Moiwi	74972729	13907	Tier One	Satisfactory	03/31/03	100	32
Puu Moiwi	74972730	12378	Tier One	Satisfactory	08/21/02	100	12
Puu Moiwi	74972731	13915	Tier One	Satisfactory	03/31/03	100	12
Puu Moiwi	74972732	13765	Tier One	Satisfactory	03/19/03	100	12
Puu Moiwi	74972733	15020	Tier One	Satisfactory	08/14/03	100	12
Puu Moiwi	74972734	13763	Tier One	Satisfactory	03/19/03	100	12
Puu Moiwi	74972735	12727	Tier One	Satisfactory	10/23/02	100	12
Puu Moiwi	74972736	11997	Tier One	Satisfactory	05/20/02	100	32
Puu Moiwi	74972737	13670	Tier One	Satisfactory	03/10/03	100	12
Puu Moiwi	74972738	11999	Tier One	Satisfactory	05/20/02	100	12
Puu Moiwi	74972739	12797	Tier One	Satisfactory	10/29/02	100	12
Naval Gun Fire Range	74972740	15118	Tier One	Satisfactory	08/29/03	100	12
Naval Gun Fire Range	74972741	12670	Tier One	Satisfactory	10/07/02	100	12
Naval Gun Fire Range	74972742	12671	Tier One	Satisfactory	10/07/02	100	12
Naval Gun Fire Range	74972743	15697	Tier One	Satisfactory	10/27/03	100	12
Naval Gun Fire Range	74972744	14336	Tier One	Satisfactory	06/05/03	100	12
Naval Gun Fire Range	74972745	12746	Tier One	Satisfactory	10/24/02	100	12
Naval Gun Fire Range	74972746	12745	Tier One	Satisfactory	10/24/02	100	12
Naval Gun Fire Range	74972747	15763	Tier One	Satisfactory	10/23/03	100	12

Quality Control Summary  
UXO Tier One QC Inspections  
Island Wide QC Summary

Work Area	GMU	Lot ID Number	Inspection Type	Inspection Results	Inspection Date	Lot Size	Sample Size
Naval Gun Fire Range	74972748	11342	Tier One	Satisfactory	12/03/01	100	12
Naval Gun Fire Range	74972749	11862	Tier One	Satisfactory	03/20/02	100	12
Naval Gun Fire Range	74972750	11096	Tier One	Satisfactory	10/18/01	100	12
Naval Gun Fire Range	74972750	11096-2	Tier One	Satisfactory	12/17/02	100	12
Naval Gun Fire Range	74972751	12072	Tier One	Satisfactory	06/05/02	100	12
Naval Gun Fire Range	74972752	6599	Tier One	Satisfactory	04/11/01	100	12
Naval Gun Fire Range	74972753	10713	Tier One	Satisfactory	08/14/01	100	32
Naval Gun Fire Range	74972754	10710	Tier One	Satisfactory	08/14/01	100	32
Naval Gun Fire Range	74972755	12600	Tier One	Satisfactory	09/18/02	100	12
Naval Gun Fire Range	74972756	11865	Tier One	Satisfactory	03/20/02	100	12
Naval Gun Fire Range	74972756	11865-2	Tier One	Satisfactory	03/28/02	100	12
Naval Gun Fire Range	74972757	11050	Tier One	Satisfactory	10/11/01	100	32
Naval Gun Fire Range	74972758	10086	Tier One	Satisfactory	05/14/01	100	12
Naval Gun Fire Range	74972759	10085	Tier One	Satisfactory	05/14/01	100	12
Naval Gun Fire Range	74972759	10085-2	Tier One	Satisfactory	10/18/01	100	12
Naval Gun Fire Range	74972760	15696	Tier One	Satisfactory	10/27/03	100	12
Naval Gun Fire Range	74972761	12412	Tier One	Satisfactory	08/27/02	100	12
Naval Gun Fire Range	74972762	12358	Tier One	Satisfactory	08/20/02	100	12
Naval Gun Fire Range	74972763	12416	Tier One	Satisfactory	08/27/02	100	12
Naval Gun Fire Range	74972764	12766	Tier One	Satisfactory	10/28/02	100	12
Naval Gun Fire Range	74972765	12359	Tier One	Satisfactory	08/20/02	100	12
Naval Gun Fire Range	74972766	12921	Tier One	Satisfactory	11/20/02	100	12
Naval Gun Fire Range	74972767	12926	Tier One	Satisfactory	11/20/02	100	12
Naval Gun Fire Range	74972768	12928	Tier One	Satisfactory	11/20/02	100	12
Naval Gun Fire Range	74972769	13275	Tier One	Satisfactory	01/22/03	100	12
North Coast	74972770	14165	Tier One	Satisfactory	05/05/03	100	12
Kuheia	74972771	11877	Tier One	Satisfactory	03/21/02	100	12
Kuheia	74972772	6232	Tier One	Satisfactory	02/26/01	100	12
Kuheia	74972773	11878	Tier One	Satisfactory	03/21/02	100	12
Kuheia	74972774	6225	Tier One	Satisfactory	02/26/01	100	12
Kuheia	74972775	13401	Tier One	Satisfactory	02/11/03	100	12
Kuheia	74972776	6509	Tier One	Satisfactory	04/09/01	100	12
Kuheia	74972777	12277	Tier One	Satisfactory	08/06/02	100	12
Kuheia	74972778	13400	Tier One	Satisfactory	02/11/03	100	12
Kuheia	74972779	6917-2	Tier One	Satisfactory	08/29/03	100	12
Kuheia	74972780	11565	Tier One	Satisfactory	01/10/02	100	12
Kuheia	74972781	11566	Tier One	Satisfactory	01/10/02	100	12
Kamohio	74982707	15218	Tier One	Satisfactory	09/16/03	100	12
Kamohio	74982708	15219	Tier One	Satisfactory	09/16/03	100	12
Kamohio	74982709	15526	Tier One	Satisfactory	10/14/03	100	32
Kamohio	74982710	15220	Tier One	Satisfactory	09/16/03	100	12
Kamohio	74982711	16123	Tier One	Satisfactory	01/26/04	100	12
Kamohio	74982712	16122	Tier One	Satisfactory	01/26/04	100	12
Kamohio	74982713	15233	Tier One	Satisfactory	09/17/03	100	12
Kamohio	74982714	15232	Tier One	Satisfactory	09/17/03	100	12
Kamohio	74982715	15231	Tier One	Satisfactory	09/17/03	100	12

Quality Control Summary  
 UXO Tier One QC Inspections  
 Island Wide QC Summary

Work Area	GMU	Lot ID Number	Inspection Type	Inspection Results	Inspection Date	Lot Size	Sample Size
Kamohio	74982716	15815	Tier One	Satisfactory	11/20/03	100	32
Kamohio	74982717	15347	Tier One	Satisfactory	09/25/03	100	12
Kamohio	74982718	16113	Tier One	Satisfactory	01/22/04	100	12
Kamohio	74982719	15527	Tier One	Satisfactory	11/03/03	100	12
Naval Gun Fire Range	74982720	12938	Tier One	Satisfactory	11/25/02	100	12
Naval Gun Fire Range	74982721	12825	Tier One	Satisfactory	11/05/02	100	12
Naval Gun Fire Range	74982722	12274	Tier One	Satisfactory	08/05/02	100	12
Naval Gun Fire Range	74982722	12274-2	Tier One	Satisfactory	09/26/02	100	12
Naval Gun Fire Range	74982723	12827	Tier One	Satisfactory	11/05/02	100	12
Naval Gun Fire Range	74982724	12271	Tier One	Satisfactory	08/05/02	100	12
Naval Gun Fire Range	74982725	5880	Tier One	Satisfactory	01/09/01	100	12
Puu Moiwi	74982725	5880	Tier One	Satisfactory	01/09/01	100	12
Naval Gun Fire Range	74982725	5880-2	Tier One	Satisfactory	03/21/02	100	12
Puu Moiwi	74982725	5880-2	Tier One	Satisfactory	03/21/02	100	12
Naval Gun Fire Range	74982725	5880-3	Tier One	Satisfactory	01/21/04	100	Partial GMU
Puu Moiwi	74982725	5880-3	Tier One	Satisfactory	01/21/04	100	Partial GMU
Naval Gun Fire Range	74982726	5650	Tier One	Satisfactory	11/20/00	100	12
Puu Moiwi	74982726	5650	Tier One	Satisfactory	11/20/00	100	12
Naval Gun Fire Range	74982726	5650-2	Tier One	Satisfactory	03/21/02	100	12
Puu Moiwi	74982726	5650-2	Tier One	Satisfactory	03/21/02	100	12
Naval Gun Fire Range	74982726	5650-3	Tier One	Satisfactory	01/21/04	100	Partial GMU
Puu Moiwi	74982726	5650-3	Tier One	Satisfactory	01/21/04	100	Partial GMU
Puu Moiwi	74982727	5961	Tier One	Satisfactory	01/30/01	100	12
Puu Moiwi	74982728	6477	Tier One	Satisfactory	04/09/01	100	12
Puu Moiwi	74982729	13577	Tier One	Satisfactory	02/27/03	100	32
Puu Moiwi	74982730	12377	Tier One	Satisfactory	08/21/02	100	12
Puu Moiwi	74982731	13857	Tier One	Satisfactory	03/27/03	100	32
Puu Moiwi	74982732	14168	Tier One	Satisfactory	05/05/03	100	32
Puu Moiwi	74982733	13916	Tier One	Satisfactory	03/31/03	100	12
Puu Moiwi	74982734	14220	Tier One	Satisfactory	05/20/03	100	32
Puu Moiwi	74982735	12001	Tier One	Satisfactory	05/20/02	100	12
Puu Moiwi	74982736	11998	Tier One	Satisfactory	05/20/02	100	12
Puu Moiwi	74982737	12000	Tier One	Satisfactory	05/20/02	100	12
Puu Moiwi	74982738	12724	Tier One	Satisfactory	10/24/02	100	12
Puu Moiwi	74982739	14230	Tier One	Satisfactory	05/21/03	100	12
Naval Gun Fire Range	74982740	12672	Tier One	Satisfactory	10/07/02	100	12
Naval Gun Fire Range	74982741	12673	Tier One	Satisfactory	10/07/02	100	12
Naval Gun Fire Range	74982742	12674	Tier One	Satisfactory	10/07/02	100	12
Naval Gun Fire Range	74982743	14335	Tier One	Satisfactory	09/26/03	100	12
Naval Gun Fire Range	74982744	13058	Tier One	Satisfactory	12/16/02	100	12
Naval Gun Fire Range	74982745	12744	Tier One	Satisfactory	10/24/02	100	12
Naval Gun Fire Range	74982746	12743	Tier One	Satisfactory	10/24/02	100	12
Naval Gun Fire Range	74982747	14389	Tier One	Satisfactory	06/16/03	100	12
Naval Gun Fire Range	74982748	11309	Tier One	Satisfactory	11/19/01	100	12
Naval Gun Fire Range	74982749	12081	Tier One	Satisfactory	06/11/02	100	12
Naval Gun Fire Range	74982750	10694	Tier One	Satisfactory	08/13/01	100	12

Quality Control Summary  
UXO Tier One QC Inspections  
Island Wide QC Summary

Work Area	GMU	Lot ID Number	Inspection Type	Inspection Results	Inspection Date	Lot Size	Sample Size
Naval Gun Fire Range	74982751	11052	Tier One	Satisfactory	10/11/01	100	12
Naval Gun Fire Range	74982752	11327	Tier One	Satisfactory	11/29/01	100	12
Naval Gun Fire Range	74982753	10297	Tier One	Satisfactory	06/12/01	100	12
Naval Gun Fire Range	74982754	10711	Tier One	Satisfactory	08/14/01	100	32
Naval Gun Fire Range	74982755	6522	Tier One	Satisfactory	04/10/01	100	12
Naval Gun Fire Range	74982756	6524	Tier One	Satisfactory	04/10/01	100	12
Naval Gun Fire Range	74982756	06524-3	Tier One	Satisfactory	04/02/02	100	12
Naval Gun Fire Range	74982756	6524-2	Tier One	Satisfactory	10/29/01	100	12
Naval Gun Fire Range	74982757	10083	Tier One	Satisfactory	05/14/01	100	12
Naval Gun Fire Range	74982758	6565	Tier One	Satisfactory	05/09/01	100	12
Naval Gun Fire Range	74982759	6517	Tier One	Satisfactory	04/10/01	100	12
Naval Gun Fire Range	74982760	11097	Tier One	Satisfactory	10/18/01	100	12
Naval Gun Fire Range	74982761	11843	Tier One	Satisfactory	03/18/02	100	12
Naval Gun Fire Range	74982762	11844	Tier One	Satisfactory	03/18/02	100	12
Naval Gun Fire Range	74982763	11841	Tier One	Satisfactory	03/18/02	100	12
Naval Gun Fire Range	74982764	11439	Tier One	Satisfactory	12/18/01	100	12
Naval Gun Fire Range	74982765	12922	Tier One	Satisfactory	11/20/02	100	12
Naval Gun Fire Range	74982766	12209	Tier One	Satisfactory	07/11/02	100	12
Naval Gun Fire Range	74982767	12329	Tier One	Satisfactory	08/13/02	100	12
Naval Gun Fire Range	74982768	12327	Tier One	Satisfactory	08/13/02	100	12
Naval Gun Fire Range	74982769	13276	Tier One	Satisfactory	01/22/03	100	12
North Coast	74982770	14170	Tier One	Satisfactory	05/05/03	100	12
Kuheia	74982771	6731	Tier One	Satisfactory	04/17/01	100	12
Kuheia	74982772	06916-2	Tier One	Satisfactory	09/10/02	100	12
Kuheia	74982773	12524	Tier One	Satisfactory	09/10/02	100	12
Kuheia	74982774	6902	Tier One	Satisfactory	05/01/01	100	12
Kuheia	74982774	06902-2	Tier One	Satisfactory	03/25/02	100	12
Kuheia	74982775	11886	Tier One	Satisfactory	03/27/02	100	12
Kuheia	74982776	11882	Tier One	Satisfactory	03/21/02	100	12
Kuheia	74982777	13083	Tier One	Satisfactory	12/18/02	100	12
Kuheia	74982778	6922	Tier One	Satisfactory	05/01/01	100	12
Kuheia	74982779	6960	Tier One	Satisfactory	05/07/01	100	12
Kuheia	74982780	11489	Tier One	Satisfactory	12/27/01	100	12
Kuheia	74982781	11510	Tier One	Satisfactory	01/02/02	100	12
Kamohio	74992710	15213	Tier One	Satisfactory	09/16/03	100	12
Kamohio	74992711	16120	Tier One	Satisfactory	01/22/04	100	0
Kamohio	74992712	16033	Tier One	Satisfactory	01/12/04	100	12
Kamohio	74992713	16031	Tier One	Satisfactory	01/12/04	100	12
Kamohio	74992714	15230	Tier One	Satisfactory	09/17/03	100	12
Kamohio	74992715	15236	Tier One	Satisfactory	09/17/03	100	12
Kamohio	74992716	15270	Tier One	Satisfactory	09/24/03	100	12
Kamohio	74992717	15608	Tier One	Satisfactory	11/06/03	100	12
Kamohio	74992718	15609	Tier One	Satisfactory	11/06/03	100	12
Kamohio	74992719	15610	Tier One	Satisfactory	11/06/03	100	12
Naval Gun Fire Range	74992720	12272	Tier One	Satisfactory	08/05/02	100	12
Naval Gun Fire Range	74992721	12937	Tier One	Satisfactory	11/25/02	100	12



Quality Control Summary  
 UXO Tier One QC Inspections  
 Island Wide QC Summary

Work Area	GMU	Lot ID Number	Inspection Type	Inspection Results	Inspection Date	Lot Size	Sample Size
Naval Gun Fire Range	74992722	12936	Tier One	Satisfactory	11/25/02	100	12
Naval Gun Fire Range	74992723	12826	Tier One	Satisfactory	11/05/02	100	12
Naval Gun Fire Range	74992724	12939	Tier One	Satisfactory	11/25/02	100	12
Naval Gun Fire Range	74992725	12273	Tier One	Satisfactory	08/05/02	100	12
Naval Gun Fire Range	74992726	5648	Tier One	Satisfactory	11/20/00	100	12
Puu Moiwi	74992726	5648	Tier One	Satisfactory	11/20/00	100	12
Naval Gun Fire Range	74992726	05648-2	Tier One	Satisfactory	03/13/02	100	12
Puu Moiwi	74992726	05648-2	Tier One	Satisfactory	03/13/02	100	12
Naval Gun Fire Range	74992726	5648-3	Tier One	Satisfactory	01/21/04	100	Partial GMU
Puu Moiwi	74992726	5648-3	Tier One	Satisfactory	01/21/04	100	Partial GMU
Puu Moiwi	74992727	11855	Tier One	Satisfactory	03/19/02	100	12
Puu Moiwi	74992728	10872	Tier One	Satisfactory	09/17/01	100	32
Puu Moiwi	74992729	6478	Tier One	Satisfactory	04/09/01	100	12
Puu Moiwi	74992730	12554	Tier One	Satisfactory	09/12/02	100	12
Puu Moiwi	74992731	12675	Tier One	Satisfactory	10/07/02	100	12
Puu Moiwi	74992732	15021	Tier One	Satisfactory	08/14/03	100	12
Puu Moiwi	74992733	13868	Tier One	Satisfactory	03/31/03	100	12
Puu Moiwi	74992734	13869	Tier One	Satisfactory	03/31/03	100	12
Puu Moiwi	74992735	12053	Tier One	Satisfactory	05/28/02	100	32
Puu Moiwi	74992736	12052	Tier One	Satisfactory	05/28/02	100	32
Puu Moiwi	74992737	12725	Tier One	Satisfactory	10/24/02	100	12
Puu Moiwi	74992738	12002-2	Tier One	Satisfactory	08/20/02	100	12
Puu Moiwi	74992739	12726	Tier One	Satisfactory	10/24/02	100	12
Naval Gun Fire Range	74992740	14214	Tier One	Satisfactory	07/21/03	100	12
Naval Gun Fire Range	74992741	14213	Tier One	Satisfactory	07/21/03	100	12
Naval Gun Fire Range	74992742	14200	Tier One	Satisfactory	03/13/03	100	32
Naval Gun Fire Range	74992743	12676	Tier One	Satisfactory	10/07/02	100	12
Naval Gun Fire Range	74992744	15119	Tier One	Satisfactory	08/29/03	100	12
Naval Gun Fire Range	74992745	14636	Tier One	Satisfactory	07/09/03	100	12
Naval Gun Fire Range	74992746	12742	Tier One	Satisfactory	10/24/02	100	12
Naval Gun Fire Range	74992747	12741	Tier One	Satisfactory	10/24/02	100	12
Naval Gun Fire Range	74992748	11328	Tier One	Satisfactory	11/29/01	100	12
Naval Gun Fire Range	74992749	11329	Tier One	Satisfactory	11/29/01	100	12
Naval Gun Fire Range	74992750	10867	Tier One	Satisfactory	09/14/01	100	80
Naval Gun Fire Range	74992751	10865	Tier One	Satisfactory	09/14/01	100	80
Naval Gun Fire Range	74992752	12357	Tier One	Satisfactory	08/19/02	100	32
Naval Gun Fire Range	74992753	10458	Tier One	Satisfactory	07/03/01	100	12
Naval Gun Fire Range	74992754	10295	Tier One	Satisfactory	06/12/01	100	12
Naval Gun Fire Range	74992755	6521	Tier One	Satisfactory	04/10/01	100	12
Naval Gun Fire Range	74992756	10293	Tier One	Satisfactory	06/12/01	100	12
Naval Gun Fire Range	74992757	6870	Tier One	Satisfactory	04/23/01	100	12
Naval Gun Fire Range	74992758	6527	Tier One	Satisfactory	04/10/01	100	12
Naval Gun Fire Range	74992759	6516	Tier One	Satisfactory	04/10/01	100	12
Naval Gun Fire Range	74992760	11840	Tier One	Satisfactory	03/18/02	100	12
Naval Gun Fire Range	74992761	11838	Tier One	Satisfactory	03/18/02	100	12
Naval Gun Fire Range	74992762	11839	Tier One	Satisfactory	03/18/02	100	12

Quality Control Summary  
UXO Tier One QC Inspections  
Island Wide QC Summary

Work Area	GMU	Lot ID Number	Inspection Type	Inspection Results	Inspection Date	Lot Size	Sample Size
Naval Gun Fire Range	74992763	11442	Tier One	Satisfactory	12/18/01	100	12
Naval Gun Fire Range	74992764	11963	Tier One	Satisfactory	05/06/02	100	32
Naval Gun Fire Range	74992765	12927	Tier One	Satisfactory	11/20/02	100	12
Naval Gun Fire Range	74992766	13676	Tier One	Satisfactory	03/12/03	100	12
Naval Gun Fire Range	74992767	12920	Tier One	Satisfactory	11/20/02	100	12
Naval Gun Fire Range	74992768	12082	Tier One	Satisfactory	06/12/02	100	12
Naval Gun Fire Range	74992769	13277	Tier One	Satisfactory	01/22/03	100	12
North Coast	74992770	14167	Tier One	Satisfactory	05/05/03	100	12
Kuheia	74992771	6952	Tier One	Satisfactory	05/07/01	100	12
Kuheia	74992772	6926	Tier One	Satisfactory	05/01/01	100	12
Kuheia	74992772	6926-2	Tier One	Satisfactory	09/10/02	100	12
Kuheia	74992773	6927	Tier One	Satisfactory	05/01/01	100	12
Kuheia	74992773	06927-2	Tier One	Satisfactory	03/27/02	100	12
Kuheia	74992774	6925	Tier One	Satisfactory	05/01/01	100	12
Kuheia	74992774	06925-2	Tier One	Satisfactory	03/27/02	100	12
Kuheia	74992775	11908	Tier One	Satisfactory	04/08/02	100	12
Kuheia	74992776	6923	Tier One	Satisfactory	05/01/01	100	12
Kuheia	74992777	6955	Tier One	Satisfactory	05/07/01	100	100
Kuheia	74992778	6880	Tier One	Satisfactory	04/18/01	100	12
Kuheia	74992779	6770	Tier One	Satisfactory	04/18/01	100	12
Kuheia	74992780	11511	Tier One	Satisfactory	01/02/02	100	12
Kuheia	74992781	11512	Tier One	Satisfactory	01/02/02	100	12
Kuheia	74992782	11488	Tier One	Satisfactory	12/27/01	100	12
Kamohio	75002712	15000	Tier One	Satisfactory	08/14/03	100	Partial GMU
Kamohio	75002713	15237	Tier One	Satisfactory	09/17/03	100	12
Kamohio	75002714	15238	Tier One	Satisfactory	09/17/03	100	12
Kamohio	75002715	15095	Tier One	Satisfactory	08/25/03	100	12
Kamohio	75002716	15239	Tier One	Satisfactory	09/17/03	100	12
Kamohio	75002717	15096	Tier One	Satisfactory	08/25/03	100	12
Kamohio	75002718	15240	Tier One	Satisfactory	09/17/03	100	12
Kamohio	75002719	15611	Tier One	Satisfactory	11/06/03	100	12
Naval Gun Fire Range	75002720	13063	Tier One	Satisfactory	12/17/02	100	12
Naval Gun Fire Range	75002721	12292	Tier One	Satisfactory	08/08/02	100	12
Naval Gun Fire Range	75002722	12291	Tier One	Satisfactory	08/08/02	100	12
Naval Gun Fire Range	75002723	12290	Tier One	Satisfactory	08/08/02	100	12
Naval Gun Fire Range	75002724	12289	Tier One	Satisfactory	08/08/02	100	12
Naval Gun Fire Range	75002725	12288	Tier One	Satisfactory	08/08/02	100	12
Naval Gun Fire Range	75002726	5647	Tier One	Satisfactory	11/20/00	100	12
Puu Moiwi	75002726	5647	Tier One	Satisfactory	11/20/00	100	12
Naval Gun Fire Range	75002726	05647-2	Tier One	Satisfactory	03/13/02	100	12
Puu Moiwi	75002726	05647-2	Tier One	Satisfactory	03/13/02	100	12
Naval Gun Fire Range	75002726	5647-3	Tier One	Satisfactory	01/22/04	100	Partial GMU
Puu Moiwi	75002726	5647-3	Tier One	Satisfactory	01/22/04	100	Partial GMU
Puu Moiwi	75002727	5691	Tier One	Satisfactory	11/21/00	100	100
Puu Moiwi	75002727	05691-2	Tier One	Satisfactory	08/07/02	100	12
Puu Moiwi	75002727	5691-3	Tier One	Satisfactory	01/21/04	100	Partial GMU

Quality Control Summary  
UXO Tier One QC Inspections  
Island Wide QC Summary

Work Area	GMU	Lot ID Number	Inspection Type	Inspection Results	Inspection Date	Lot Size	Sample Size
Puu Moiwi	75002728	6480	Tier One	Satisfactory	04/09/01	100	12
Puu Moiwi	75002729	10919	Tier One	Satisfactory	09/17/01	100	32
Puu Moiwi	75002730	5962	Tier One	Satisfactory	01/30/01	100	12
Puu Moiwi	75002730	05962-2	Tier One	Satisfactory	01/16/03	100	12
Puu Moiwi	75002731	12677	Tier One	Satisfactory	10/07/02	100	12
Puu Moiwi	75002732	13850	Tier One	Satisfactory	03/27/03	100	80
Puu Moiwi	75002733	12678	Tier One	Satisfactory	10/07/02	100	12
Puu Moiwi	75002734	12196	Tier One	Satisfactory	07/11/02	100	12
Puu Moiwi	75002735	12278	Tier One	Satisfactory	08/07/02	100	12
Puu Moiwi	75002736	13662	Tier One	Satisfactory	03/10/03	100	12
Puu Moiwi	75002737	12361	Tier One	Satisfactory	08/20/02	100	12
Puu Moiwi	75002738	12360	Tier One	Satisfactory	08/20/02	100	12
Puu Moiwi	75002739	13702	Tier One	Satisfactory	09/26/03	100	12
Naval Gun Fire Range	75002740	12682	Tier One	Satisfactory	10/08/02	100	12
Naval Gun Fire Range	75002741	14205	Tier One	Satisfactory	05/13/03	100	32
Naval Gun Fire Range	75002742	13057	Tier One	Satisfactory	12/16/02	100	12
Naval Gun Fire Range	75002743	12683	Tier One	Satisfactory	10/08/02	100	12
Naval Gun Fire Range	75002744	14464	Tier One	Satisfactory	06/19/03	100	12
Naval Gun Fire Range	75002745	10767	Tier One	Satisfactory	08/20/01	100	12
Naval Gun Fire Range	75002746	10556	Tier One	Satisfactory	07/12/01	100	12
Naval Gun Fire Range	75002747	10555	Tier One	Satisfactory	07/12/01	100	12
Naval Gun Fire Range	75002748	10789	Tier One	Satisfactory	08/20/01	100	12
Naval Gun Fire Range	75002749	10310	Tier One	Satisfactory	06/12/01	100	12
Naval Gun Fire Range	75002750	10990	Tier One	Satisfactory	10/03/01	100	12
Naval Gun Fire Range	75002751	11160	Tier One	Satisfactory	10/30/01	100	12
Naval Gun Fire Range	75002752	11151	Tier One	Satisfactory	10/30/01	100	12
Naval Gun Fire Range	75002753	10455	Tier One	Satisfactory	07/03/01	100	12
Naval Gun Fire Range	75002754	10469	Tier One	Satisfactory	07/03/01	100	12
Naval Gun Fire Range	75002755	12604	Tier One	Satisfactory	09/18/02	100	12
Naval Gun Fire Range	75002756	12602	Tier One	Satisfactory	09/18/02	100	12
Naval Gun Fire Range	75002757	12601	Tier One	Satisfactory	09/18/02	100	12
Naval Gun Fire Range	75002758	11098	Tier One	Satisfactory	10/18/01	100	12
Naval Gun Fire Range	75002759	10991	Tier One	Satisfactory	10/03/01	100	12
Naval Gun Fire Range	75002760	10992	Tier One	Satisfactory	10/03/01	100	12
Naval Gun Fire Range	75002761	11955	Tier One	Satisfactory	05/03/02	100	12
Naval Gun Fire Range	75002762	12405	Tier One	Satisfactory	08/26/02	100	12
Naval Gun Fire Range	75002763	11099	Tier One	Satisfactory	10/18/01	100	12
Naval Gun Fire Range	75002764	12404	Tier One	Satisfactory	08/26/02	100	12
Naval Gun Fire Range	75002765	15269	Tier One	Satisfactory	09/24/03	100	12
Naval Gun Fire Range	75002766	12324	Tier One	Satisfactory	08/13/02	100	12
Naval Gun Fire Range	75002767	12328	Tier One	Satisfactory	08/13/02	100	12
Naval Gun Fire Range	75002768	12326	Tier One	Satisfactory	08/13/02	100	12
Naval Gun Fire Range	75002768	12326	Tier One	Satisfactory	08/13/02	100	12
Naval Gun Fire Range	75002769	15121	Tier One	Satisfactory	08/29/03	100	12
Naval Gun Fire Range	75002769	15121	Tier One	Satisfactory	08/29/03	100	12
North Coast	75002770	14166	Tier One	Satisfactory	05/05/03	100	12

Quality Control Summary  
UXO Tier One QC Inspections  
Island Wide QC Summary

Work Area	GMU	Lot ID Number	Inspection Type	Inspection Results	Inspection Date	Lot Size	Sample Size
Kuheia	75002771	6953	Tier One	Satisfactory	05/07/01	100	12
Kuheia	75002772	12721	Tier One	Satisfactory	10/02/02	100	12
Kuheia	75002773	6954	Tier One	Satisfactory	05/07/01	100	12
Kuheia	75002774	6728	Tier One	Satisfactory	04/17/01	100	12
Kuheia	75002774	6728-2	Tier One	Satisfactory	02/20/02	100	100
Kuheia	75002775	6832	Tier One	Satisfactory	04/24/01	100	12
Kuheia	75002776	6833	Tier One	Satisfactory	04/24/01	100	12
Kuheia	75002777	6826	Tier One	Satisfactory	04/24/01	100	12
Kuheia	75002778	10047	Tier One	Satisfactory	05/10/01	100	12
Kuheia	75002779	6958	Tier One	Satisfactory	05/07/01	100	12
Kuheia	75002780	11359	Tier One	Satisfactory	12/04/01	100	12
Kuheia	75002781	10685	Tier One	Satisfactory	08/13/01	100	12
Kuheia	75002782	11879	Tier One	Satisfactory	03/21/02	100	12
Kamohio	75012713	15074	Tier One	Satisfactory	08/21/03	100	Partial GMU
Kamohio	75012714	15094	Tier One	Satisfactory	08/25/03	100	12
Kamohio	75012715	15241	Tier One	Satisfactory	09/17/03	100	12
Kamohio	75012716	15242	Tier One	Satisfactory	09/17/03	100	12
Kamohio	75012717	15612	Tier One	Satisfactory	11/06/03	100	12
Kamohio	75012718	15243	Tier One	Satisfactory	09/17/03	100	12
Kamohio	75012719	15244	Tier One	Satisfactory	09/17/03	100	12
Naval Gun Fire Range	75012720	13659	Tier One	Satisfactory	03/06/03	100	12
Naval Gun Fire Range	75012721	12935	Tier One	Satisfactory	11/25/02	100	12
Naval Gun Fire Range	75012722	12934	Tier One	Satisfactory	11/25/02	100	12
Naval Gun Fire Range	75012723	12287	Tier One	Satisfactory	08/08/02	100	12
Naval Gun Fire Range	75012724	12933	Tier One	Satisfactory	11/25/02	100	12
Naval Gun Fire Range	75012725	12286	Tier One	Satisfactory	08/08/02	100	12
Naval Gun Fire Range	75012726	11853-2	Tier One	Satisfactory	08/07/02	100	12
Naval Gun Fire Range	75012726	11853-3	Tier One	Satisfactory	01/21/04	100	Partial GMU
Naval Gun Fire Range	75012727	6821	Tier One	Satisfactory	08/22/01	100	80
Puu Moiwi	75012727	6821	Tier One	Satisfactory	08/22/01	100	80
Naval Gun Fire Range	75012727	06821-2	Tier One	Satisfactory	03/19/02	100	32
Puu Moiwi	75012727	06821-2	Tier One	Satisfactory	03/19/02	100	32
Naval Gun Fire Range	75012727	6821-3	Tier One	Satisfactory	01/21/04	100	Partial GMU
Puu Moiwi	75012727	6821-3	Tier One	Satisfactory	01/21/04	100	Partial GMU
Puu Moiwi	75012728	12496	Tier One	Satisfactory	09/09/02	100	12
Puu Moiwi	75012729	6481	Tier One	Satisfactory	04/09/01	100	12
Puu Moiwi	75012730	6479	Tier One	Satisfactory	04/09/01	100	12
Puu Moiwi	75012731	12679	Tier One	Satisfactory	10/07/02	100	12
Puu Moiwi	75012732	12473	Tier One	Satisfactory	09/04/02	100	12
Puu Moiwi	75012732	12473-2	Tier One	Satisfactory	10/07/02	100	12
Puu Moiwi	75012733	16024	Tier One	Satisfactory	01/08/04	100	12
Puu Moiwi	75012734	12376	Tier One	Satisfactory	08/20/02	100	12
Puu Moiwi	75012735	12362	Tier One	Satisfactory	08/20/02	100	12
Puu Moiwi	75012736	12364	Tier One	Satisfactory	08/20/02	100	12
Puu Moiwi	75012737	12363	Tier One	Satisfactory	08/20/02	100	12
Puu Moiwi	75012738	12104	Tier One	Satisfactory	06/19/02	100	12

Quality Control Summary  
UXO Tier One QC Inspections  
Island Wide QC Summary

Work Area	GMU	Lot ID Number	Inspection Type	Inspection Results	Inspection Date	Lot Size	Sample Size
Puu Moiwi	75012739	13704	Tier One	Satisfactory	03/17/03	100	12
Naval Gun Fire Range	75012740	12684	Tier One	Satisfactory	10/08/02	100	12
Naval Gun Fire Range	75012741	14345	Tier One	Satisfactory	07/21/03	100	12
Naval Gun Fire Range	75012742	12685	Tier One	Satisfactory	10/08/02	100	12
Naval Gun Fire Range	75012743	14655	Tier One	Satisfactory	07/09/03	100	12
Naval Gun Fire Range	75012744	12686	Tier One	Satisfactory	10/08/02	100	12
Naval Gun Fire Range	75012745	10470	Tier One	Satisfactory	07/03/01	100	12
Naval Gun Fire Range	75012746	11100	Tier One	Satisfactory	10/18/01	100	12
Naval Gun Fire Range	75012747	10792	Tier One	Satisfactory	08/20/01	100	32
Naval Gun Fire Range	75012748	10791	Tier One	Satisfactory	08/20/01	100	12
Naval Gun Fire Range	75012749	10790	Tier One	Satisfactory	08/20/01	100	12
Naval Gun Fire Range	75012749	10790-2	Tier One	Satisfactory	11/13/02	100	32
Naval Gun Fire Range	75012750	10993	Tier One	Satisfactory	10/03/01	100	12
Naval Gun Fire Range	75012751	10987	Tier One	Satisfactory	10/03/01	100	12
Naval Gun Fire Range	75012751	10987-2	Tier One	Satisfactory	12/06/01	100	12
Naval Gun Fire Range	75012752	10854	Tier One	Satisfactory	09/10/01	100	80
Naval Gun Fire Range	75012753	10984	Tier One	Satisfactory	10/03/01	100	12
Naval Gun Fire Range	75012754	10456	Tier One	Satisfactory	07/03/01	100	12
Naval Gun Fire Range	75012755	12605	Tier One	Satisfactory	09/18/02	100	12
Naval Gun Fire Range	75012756	12603	Tier One	Satisfactory	09/18/02	100	12
Naval Gun Fire Range	75012757	12607	Tier One	Satisfactory	09/18/02	100	12
Naval Gun Fire Range	75012758	11210	Tier One	Satisfactory	11/05/01	100	12
Naval Gun Fire Range	75012759	11101	Tier One	Satisfactory	10/18/01	100	12
Naval Gun Fire Range	75012760	12410	Tier One	Satisfactory	08/26/02	100	12
Naval Gun Fire Range	75012761	11954	Tier One	Satisfactory	05/03/02	100	12
Naval Gun Fire Range	75012762	11209	Tier One	Satisfactory	11/05/01	100	12
Naval Gun Fire Range	75012763	12409	Tier One	Satisfactory	08/26/02	100	12
Naval Gun Fire Range	75012764	11958	Tier One	Satisfactory	05/06/02	100	32
Naval Gun Fire Range	75012765	12630	Tier One	Satisfactory	09/25/02	100	12
Naval Gun Fire Range	75012766	13064	Tier One	Satisfactory	12/18/02	100	12
Naval Gun Fire Range	75012767	12325	Tier One	Satisfactory	08/13/02	100	12
Naval Gun Fire Range	75012767	12325	Tier One	Satisfactory	08/13/02	100	12
Naval Gun Fire Range	75012768	12086	Tier One	Satisfactory	06/12/02	100	12
Naval Gun Fire Range	75012768	12086	Tier One	Satisfactory	06/12/02	100	12
Naval Gun Fire Range	75012769	13261	Tier One	Satisfactory	01/22/03	100	12
Naval Gun Fire Range	75012769	13261	Tier One	Satisfactory	01/22/03	100	12
North Coast	75012770	10569	Tier One	Satisfactory	07/17/01	100	12
Kuheia	75012771	6956	Tier One	Satisfactory	05/07/01	100	12
Kuheia	75012772	6727	Tier One	Satisfactory	04/17/01	100	12
Kuheia	75012773	6726	Tier One	Satisfactory	04/17/01	100	12
Kuheia	75012774	12494	Tier One	Satisfactory	09/09/02	100	12
Kuheia	75012775	6831	Tier One	Satisfactory	04/24/01	100	12
Kuheia	75012776	6759	Tier One	Satisfactory	04/18/01	100	12
Kuheia	75012777	6959	Tier One	Satisfactory	05/07/01	100	12
Kuheia	75012778	10048	Tier One	Satisfactory	05/10/01	100	12
Kuheia	75012779	11004	Tier One	Satisfactory	10/09/01	100	12

Quality Control Summary  
 UXO Tier One QC Inspections  
 Island Wide QC Summary

Work Area	GMU	Lot ID Number	Inspection Type	Inspection Results	Inspection Date	Lot Size	Sample Size
Kuheia	75012780	11579	Tier One	Satisfactory	01/15/02	100	12
Kuheia	75012781	10686	Tier One	Satisfactory	08/13/01	100	12
Kuheia	75012782	11253	Tier One	Satisfactory	11/15/01	100	12
Kuheia	75012790	12294	Tier One	Satisfactory	08/08/02	100	12
Kuheia	75012791	11669	Tier One	Satisfactory	01/24/02	100	12
Kamohio	75022715	14891	Tier One	Satisfactory	08/05/03	100	12
Kamohio	75022716	14887	Tier One	Satisfactory	08/05/03	100	12
Kamohio	75022717	14297	Tier One	Satisfactory	07/22/03	100	12
Kamohio	75022718	14888	Tier One	Satisfactory	08/05/03	100	12
Kamohio	75022719	15613	Tier One	Satisfactory	11/06/03	100	12
Naval Gun Fire Range	75022720	13227	Tier One	Satisfactory	01/09/03	100	12
Naval Gun Fire Range	75022721	12306	Tier One	Satisfactory	08/12/02	100	12
Naval Gun Fire Range	75022722	12305	Tier One	Satisfactory	08/12/02	100	12
Naval Gun Fire Range	75022723	12285	Tier One	Satisfactory	08/08/02	100	12
Naval Gun Fire Range	75022724	12309	Tier One	Satisfactory	08/12/02	100	12
Naval Gun Fire Range	75022725	12300	Tier One	Satisfactory	08/08/02	100	12
Naval Gun Fire Range	75022726	13152	Tier One	Satisfactory	01/02/03	100	12
Naval Gun Fire Range	75022727	5697	Tier One	Satisfactory	11/21/00	100	12
Puu Moiwi	75022727	5697	Tier One	Satisfactory	11/21/00	100	12
Naval Gun Fire Range	75022727	5697-2	Tier One	Satisfactory	02/11/02	100	12
Puu Moiwi	75022727	5697-2	Tier One	Satisfactory	02/11/02	100	12
Naval Gun Fire Range	75022727	5697-3	Tier One	Satisfactory	01/22/04	100	Partial GMU
Puu Moiwi	75022727	5697-3	Tier One	Satisfactory	01/22/04	100	Partial GMU
Puu Moiwi	75022728	5696	Tier One	Satisfactory	11/21/00	100	12
Puu Moiwi	75022728	05696-2	Tier One	Satisfactory	03/19/02	100	12
Puu Moiwi	75022728	5696-3	Tier One	Satisfactory	01/21/04	100	Partial GMU
Puu Moiwi	75022729	6967	Tier One	Satisfactory	05/07/01	100	12
Puu Moiwi	75022730	10871	Tier One	Satisfactory	09/17/01	100	32
Puu Moiwi	75022730	10871-2	Tier One	Satisfactory	09/09/02	100	12
Puu Moiwi	75022731	5963	Tier One	Satisfactory	01/30/01	100	12
Puu Moiwi	75022731	5963-2	Tier One	Satisfactory	09/09/02	100	12
Puu Moiwi	75022732	12618	Tier One	Satisfactory	09/19/02	100	12
Puu Moiwi	75022733	12204	Tier One	Satisfactory	07/11/02	100	12
Puu Moiwi	75022734	12195	Tier One	Satisfactory	07/11/02	100	12
Puu Moiwi	75022735	12365	Tier One	Satisfactory	08/20/02	100	12
Puu Moiwi	75022736	12367	Tier One	Satisfactory	08/20/02	100	12
Puu Moiwi	75022737	12366	Tier One	Satisfactory	08/20/02	100	12
Puu Moiwi	75022738	12620	Tier One	Satisfactory	09/19/02	100	12
Puu Moiwi	75022739	13478	Tier One	Satisfactory	02/12/03	100	12
Naval Gun Fire Range	75022740	13059	Tier One	Satisfactory	12/16/02	100	12
Naval Gun Fire Range	75022741	14344	Tier One	Satisfactory	06/10/03	100	12
Naval Gun Fire Range	75022742	13060	Tier One	Satisfactory	12/12/02	100	12
Naval Gun Fire Range	75022743	13062	Tier One	Satisfactory	12/12/02	100	12
Naval Gun Fire Range	75022744	14656	Tier One	Satisfactory	07/09/03	100	12
Naval Gun Fire Range	75022745	12181	Tier One	Satisfactory	07/09/02	100	12
Naval Gun Fire Range	75022746	12051	Tier One	Satisfactory	05/28/02	100	32

Quality Control Summary  
UXO Tier One QC Inspections  
Island Wide QC Summary

Work Area	GMU	Lot ID Number	Inspection Type	Inspection Results	Inspection Date	Lot Size	Sample Size
Naval Gun Fire Range	75022747	11276	Tier One	Satisfactory	11/13/01	100	12
Naval Gun Fire Range	75022747	11276	Tier One	Satisfactory	11/13/01	100	12
Naval Gun Fire Range	75022748	11304	Tier One	Satisfactory	11/19/01	100	12
Naval Gun Fire Range	75022749	11857	Tier One	Satisfactory	03/20/02	100	12
Naval Gun Fire Range	75022750	11053	Tier One	Satisfactory	10/11/01	100	12
Naval Gun Fire Range	75022751	15762	Tier One	Satisfactory	10/23/03	100	12
Naval Gun Fire Range	75022752	11078	Tier One	Satisfactory	10/17/01	100	12
Naval Gun Fire Range	75022753	10642	Tier One	Satisfactory	07/25/01	100	12
Naval Gun Fire Range	75022754	11933	Tier One	Satisfactory	04/25/02	100	32
Naval Gun Fire Range	75022755	11932	Tier One	Satisfactory	04/25/02	100	32
Naval Gun Fire Range	75022756	10935	Tier One	Satisfactory	09/25/01	100	32
Naval Gun Fire Range	75022757	10930	Tier One	Satisfactory	09/25/01	100	32
Naval Gun Fire Range	75022758	11950	Tier One	Satisfactory	05/03/02	100	32
Naval Gun Fire Range	75022759	11951	Tier One	Satisfactory	05/03/02	100	12
Naval Gun Fire Range	75022760	10927	Tier One	Satisfactory	09/25/01	100	32
Naval Gun Fire Range	75022761	11102	Tier One	Satisfactory	10/18/01	100	12
Naval Gun Fire Range	75022762	10924	Tier One	Satisfactory	09/25/01	100	32
Naval Gun Fire Range	75022763	10925	Tier One	Satisfactory	09/25/01	100	32
Naval Gun Fire Range	75022764	11957	Tier One	Satisfactory	05/06/02	100	32
Naval Gun Fire Range	75022765	12256	Tier One	Satisfactory	07/30/02	100	32
Naval Gun Fire Range	75022766	12217	Tier One	Satisfactory	07/16/02	100	12
Naval Gun Fire Range	75022767	12087	Tier One	Satisfactory	06/12/02	100	12
Naval Gun Fire Range	75022767	12087	Tier One	Satisfactory	06/12/02	100	12
Naval Gun Fire Range	75022768	13065	Tier One	Satisfactory	12/18/02	100	12
Naval Gun Fire Range	75022769	13262	Tier One	Satisfactory	01/22/03	100	12
Kuheia	75022770	10570	Tier One	Satisfactory	07/17/01	100	12
Kuheia	75022771	6226	Tier One	Satisfactory	02/26/01	100	12
Kuheia	75022772	6227	Tier One	Satisfactory	02/26/01	100	12
Kuheia	75022773	6224	Tier One	Satisfactory	02/26/01	100	12
Kuheia	75022774	6228	Tier One	Satisfactory	02/26/01	100	12
Kuheia	75022774	6228-2	Tier One	Satisfactory	10/22/02	100	12
Kuheia	75022775	15208	Tier One	Satisfactory	09/17/03	100	12
Kuheia	75022776	10751	Tier One	Satisfactory	08/16/01	100	12
Kuheia	75022777	10903	Tier One	Satisfactory	09/24/01	100	12
Kuheia	75022778	10787-2	Tier One	Satisfactory	03/21/02	100	12
Kuheia	75022779	10703	Tier One	Satisfactory	08/14/01	100	12
Kuheia	75022780	11578	Tier One	Satisfactory	01/15/02	100	12
Kuheia	75022781	11461	Tier One	Satisfactory	12/18/01	100	12
Kuheia	75022782	12205	Tier One	Satisfactory	07/11/02	100	12
Kuheia	75022787	12042	Tier One	Satisfactory	05/22/02	100	12
Kuheia	75022788	12041	Tier One	Satisfactory	05/22/02	100	12
Kuheia	75022789	11930	Tier One	Satisfactory	04/24/02	100	12
Kuheia	75022790	11684	Tier One	Satisfactory	02/01/02	100	12
Kuheia	75022791	11782	Tier One	Satisfactory	02/27/02	100	12
Kamohio	75032715	14890	Tier One	Satisfactory	08/05/03	100	12
Kamohio	75032716	14886	Tier One	Satisfactory	08/05/03	100	12

Quality Control Summary  
 UXO Tier One QC Inspections  
 Island Wide QC Summary

Work Area	GMU	Lot ID Number	Inspection Type	Inspection Results	Inspection Date	Lot Size	Sample Size
Kamohio	75032717	14304	Tier One	Satisfactory	05/29/03	100	32
Kamohio	75032718	14305	Tier One	Satisfactory	05/29/03	100	32
Kamohio	75032719	14889	Tier One	Satisfactory	08/05/03	100	12
Naval Gun Fire Range	75032720	12303	Tier One	Satisfactory	08/12/02	100	12
Naval Gun Fire Range	75032721	12302	Tier One	Satisfactory	08/12/02	100	12
Naval Gun Fire Range	75032722	13231	Tier One	Satisfactory	03/06/03	100	12
Naval Gun Fire Range	75032723	13242	Tier One	Satisfactory	01/09/03	100	32
Naval Gun Fire Range	75032724	13243	Tier One	Satisfactory	01/09/03	100	12
Naval Gun Fire Range	75032725	13056	Tier One	Satisfactory	12/16/02	100	12
Naval Gun Fire Range	75032726	13151	Tier One	Satisfactory	01/02/03	100	12
Naval Gun Fire Range	75032727	5695	Tier One	Satisfactory	11/21/00	100	12
Naval Gun Fire Range	75032727	5695-2	Tier One	Satisfactory	05/08/02	100	12
Naval Gun Fire Range	75032727	5695-3	Tier One	Satisfactory	02/23/04	100	Partial GMU
Naval Gun Fire Range	75032728	5694	Tier One	Satisfactory	11/21/00	100	12
Puu Moiwi	75032728	5694	Tier One	Satisfactory	11/21/00	100	12
Naval Gun Fire Range	75032728	05694-2	Tier One	Satisfactory	03/19/02	100	12
Puu Moiwi	75032728	05694-2	Tier One	Satisfactory	03/19/02	100	12
Naval Gun Fire Range	75032728	5694-3	Tier One	Satisfactory	01/21/04	100	Partial GMU
Puu Moiwi	75032728	5694-3	Tier One	Satisfactory	01/21/04	100	Partial GMU
Puu Moiwi	75032729	6982	Tier One	Satisfactory	05/08/01	100	12
Puu Moiwi	75032730	13260	Tier One	Satisfactory	01/21/03	100	12
Puu Moiwi	75032731	5964	Tier One	Satisfactory	01/30/01	100	12
Puu Moiwi	75032732	13173	Tier One	Satisfactory	02/13/03	100	12
Puu Moiwi	75032733	12203	Tier One	Satisfactory	07/11/02	100	12
Puu Moiwi	75032734	12268	Tier One	Satisfactory	08/05/02	100	12
Puu Moiwi	75032735	12368	Tier One	Satisfactory	08/20/02	100	12
Puu Moiwi	75032736	15840	Tier One	Satisfactory	12/09/03	100	12
Puu Moiwi	75032737	15016	Tier One	Satisfactory	08/14/03	100	12
Puu Moiwi	75032738	13175	Tier One	Satisfactory	01/07/03	100	12
Puu Moiwi	75032739	12369	Tier One	Satisfactory	08/20/02	100	12
Naval Gun Fire Range	75032740	13061	Tier One	Satisfactory	12/12/02	100	12
Naval Gun Fire Range	75032741	14657	Tier One	Satisfactory	07/09/03	100	32
Naval Gun Fire Range	75032742	14658	Tier One	Satisfactory	07/09/03	100	32
Naval Gun Fire Range	75032743	12680	Tier One	Satisfactory	10/08/02	100	12
Naval Gun Fire Range	75032744	12694	Tier One	Satisfactory	10/09/02	100	12
Naval Gun Fire Range	75032745	12183	Tier One	Satisfactory	07/09/02	100	12
Naval Gun Fire Range	75032746	12133	Tier One	Satisfactory	06/24/02	100	12
Naval Gun Fire Range	75032747	11306	Tier One	Satisfactory	11/19/01	110	12
Naval Gun Fire Range	75032748	11277	Tier One	Satisfactory	11/13/01	100	12
Naval Gun Fire Range	75032749	11278	Tier One	Satisfactory	11/13/01	100	12
Naval Gun Fire Range	75032750	11079	Tier One	Satisfactory	10/17/01	100	12
Naval Gun Fire Range	75032751	15761	Tier One	Satisfactory	10/23/03	100	12
Naval Gun Fire Range	75032752	10641	Tier One	Satisfactory	07/25/01	100	12
Naval Gun Fire Range	75032753	10985	Tier One	Satisfactory	10/03/01	100	12
Naval Gun Fire Range	75032754	10988	Tier One	Satisfactory	10/03/01	100	12
Naval Gun Fire Range	75032755	11234	Tier One	Satisfactory	11/06/01	100	12



Quality Control Summary  
UXO Tier One QC Inspections  
Island Wide QC Summary

Work Area	GMU	Lot ID Number	Inspection Type	Inspection Results	Inspection Date	Lot Size	Sample Size
Naval Gun Fire Range	75032755	11234-2	Tier One	Satisfactory	11/13/02	100	12
Naval Gun Fire Range	75032756	12642	Tier One	Satisfactory	09/25/02	100	12
Naval Gun Fire Range	75032757	10921	Tier One	Satisfactory	09/25/01	100	32
Naval Gun Fire Range	75032758	10922	Tier One	Satisfactory	09/25/01	100	32
Naval Gun Fire Range	75032759	10923	Tier One	Satisfactory	09/25/01	100	32
Naval Gun Fire Range	75032760	11953	Tier One	Satisfactory	05/03/02	100	12
Naval Gun Fire Range	75032761	11956	Tier One	Satisfactory	05/03/02	100	12
Naval Gun Fire Range	75032762	11103	Tier One	Satisfactory	10/18/01	100	12
Naval Gun Fire Range	75032763	11104	Tier One	Satisfactory	10/18/01	100	12
Naval Gun Fire Range	75032764	10926	Tier One	Satisfactory	09/25/01	100	32
Naval Gun Fire Range	75032765	12255	Tier One	Satisfactory	07/30/02	100	32
Naval Gun Fire Range	75032766	12088	Tier One	Satisfactory	06/12/02	100	12
Naval Gun Fire Range	75032767	12411	Tier One	Satisfactory	08/26/02	100	12
Naval Gun Fire Range	75032767	12411	Tier One	Satisfactory	08/26/02	100	12
Naval Gun Fire Range	75032768	12403	Tier One	Satisfactory	08/26/02	100	12
Kuheia	75032769	10017	Tier One	Satisfactory	05/09/01	100	12
Kuheia	75032770	6229	Tier One	Satisfactory	02/26/01	100	12
Kuheia	75032771	6223	Tier One	Satisfactory	02/26/01	100	12
Kuheia	75032772	6230	Tier One	Satisfactory	02/26/01	100	12
Kuheia	75032773	6231	Tier One	Satisfactory	02/26/01	100	12
Kuheia	75032774	6482	Tier One	Satisfactory	04/09/01	100	12
Kuheia	75032775	10704	Tier One	Satisfactory	08/14/01	100	12
Kuheia	75032776	10750	Tier One	Satisfactory	08/16/01	100	12
Kuheia	75032777	10901	Tier One	Satisfactory	09/24/01	100	12
Kuheia	75032778	10900	Tier One	Satisfactory	09/24/01	100	12
Kuheia	75032779	10749	Tier One	Satisfactory	08/16/01	100	12
Kuheia	75032780	11463	Tier One	Satisfactory	12/19/01	100	12
Kuheia	75032781	11462	Tier One	Satisfactory	12/19/01	100	12
Kuheia	75032786	12043	Tier One	Satisfactory	05/22/02	100	12
Kuheia	75032787	11929	Tier One	Satisfactory	04/24/02	100	12
Kuheia	75032788	12040	Tier One	Satisfactory	05/22/02	100	12
Kuheia	75032789	12039	Tier One	Satisfactory	05/22/02	100	12
Kuheia	75032790	11781	Tier One	Satisfactory	02/27/02	100	12
Kuheia	75032791	11783	Tier One	Satisfactory	02/27/02	100	12
Kuheia	75032792	11685	Tier One	Satisfactory	02/01/02	100	12
Kamohio	75042715	16147	Tier One	Satisfactory	02/03/04	100	12
Kamohio	75042716	14654	Tier One	Satisfactory	07/09/03	100	32
Kamohio	75042717	14900	Tier One	Satisfactory	08/06/03	100	12
Kamohio	75042718	14902	Tier One	Satisfactory	08/06/03	100	12
Kamohio	75042719	14901	Tier One	Satisfactory	08/06/03	100	12
Naval Gun Fire Range	75042720	11720	Tier One	Satisfactory	02/07/02	100	12
Naval Gun Fire Range	75042721	11725	Tier One	Satisfactory	02/11/02	100	12
Naval Gun Fire Range	75042722	11515	Tier One	Satisfactory	01/03/02	100	12
Naval Gun Fire Range	75042723	11721	Tier One	Satisfactory	02/07/02	100	12
Naval Gun Fire Range	75042724	11722	Tier One	Satisfactory	02/07/02	100	12
Naval Gun Fire Range	75042725	12301	Tier One	Satisfactory	08/12/02	100	12

Quality Control Summary  
 UXO Tier One QC Inspections  
 Island Wide QC Summary

Work Area	GMU	Lot ID Number	Inspection Type	Inspection Results	Inspection Date	Lot Size	Sample Size
Naval Gun Fire Range	75042726	13150	Tier One	Satisfactory	01/02/03	100	12
Naval Gun Fire Range	75042727	13149	Tier One	Satisfactory	01/02/03	100	12
Naval Gun Fire Range	75042728	5881	Tier One	Satisfactory	01/09/01	100	12
Puu Moiwi	75042728	5881	Tier One	Satisfactory	01/09/01	100	12
Naval Gun Fire Range	75042728	05881-2	Tier One	Satisfactory	03/19/02	100	12
Puu Moiwi	75042728	05881-2	Tier One	Satisfactory	03/19/02	100	12
Naval Gun Fire Range	75042728	5881-3	Tier One	Satisfactory	01/21/04	100	Partial GMU
Puu Moiwi	75042728	5881-3	Tier One	Satisfactory	01/21/04	100	Partial GMU
Puu Moiwi	75042729	15695	Tier One	Satisfactory	10/27/03	100	12
Puu Moiwi	75042729	15695-2	Tier One	Satisfactory	01/15/04	100	Partial GMU
Puu Moiwi	75042730	16025	Tier One	Satisfactory	01/08/04	100	12
Puu Moiwi	75042731	5959	Tier One	Satisfactory	01/30/01	100	12
Puu Moiwi	75042732	12266	Tier One	Satisfactory	08/05/02	100	12
Puu Moiwi	75042733	12267	Tier One	Satisfactory	08/05/02	100	12
Puu Moiwi	75042734	12202	Tier One	Satisfactory	07/11/02	100	12
Puu Moiwi	75042735	12370	Tier One	Satisfactory	08/20/02	100	12
Puu Moiwi	75042736	15017	Tier One	Satisfactory	08/14/03	100	12
Puu Moiwi	75042737	12371	Tier One	Satisfactory	08/20/02	100	12
Puu Moiwi	75042738	12373	Tier One	Satisfactory	08/20/02	100	12
Puu Moiwi	75042739	13339	Tier One	Satisfactory	02/05/03	100	12
Naval Gun Fire Range	75042740	11984	Tier One	Satisfactory	05/15/02	100	12
Naval Gun Fire Range	75042741	11986	Tier One	Satisfactory	05/15/02	100	12
Naval Gun Fire Range	75042742	12184	Tier One	Satisfactory	07/09/02	100	12
Naval Gun Fire Range	75042743	11989	Tier One	Satisfactory	05/15/02	100	12
Naval Gun Fire Range	75042744	11990	Tier One	Satisfactory	05/15/02	100	12
Naval Gun Fire Range	75042745	12180	Tier One	Satisfactory	07/09/02	100	12
Naval Gun Fire Range	75042746	12132	Tier One	Satisfactory	06/24/02	100	12
Naval Gun Fire Range	75042747	12129	Tier One	Satisfactory	06/24/02	100	12
Naval Gun Fire Range	75042748	12110	Tier One	Satisfactory	06/25/02	100	12
Naval Gun Fire Range	75042749	12111	Tier One	Satisfactory	06/25/02	100	12
Naval Gun Fire Range	75042750	11048	Tier One	Satisfactory	10/11/01	100	12
Naval Gun Fire Range	75042751	11047	Tier One	Satisfactory	10/11/01	100	12
Naval Gun Fire Range	75042752	10912	Tier One	Satisfactory	09/20/01	100	12
Naval Gun Fire Range	75042753	11935	Tier One	Satisfactory	04/25/02	100	32
Naval Gun Fire Range	75042754	10913	Tier One	Satisfactory	09/20/01	100	12
Naval Gun Fire Range	75042755	11961	Tier One	Satisfactory	05/06/02	100	32
Naval Gun Fire Range	75042756	10928	Tier One	Satisfactory	09/25/01	100	32
Naval Gun Fire Range	75042757	10929	Tier One	Satisfactory	09/25/01	100	32
Naval Gun Fire Range	75042758	10931	Tier One	Satisfactory	09/25/01	100	32
Naval Gun Fire Range	75042759	10920	Tier One	Satisfactory	09/25/01	100	32
Naval Gun Fire Range	75042760	11952	Tier One	Satisfactory	05/03/02	100	12
Naval Gun Fire Range	75042761	11270	Tier One	Satisfactory	11/08/01	100	12
Naval Gun Fire Range	75042762	6921	Tier One	Satisfactory	05/01/01	100	12
Naval Gun Fire Range	75042763	6920	Tier One	Satisfactory	05/01/01	100	12
Naval Gun Fire Range	75042764	10014	Tier One	Satisfactory	05/09/01	100	12
Naval Gun Fire Range	75042765	11787	Tier One	Satisfactory	02/27/02	100	12

Quality Control Summary  
 UXO Tier One QC Inspections  
 Island Wide QC Summary

Work Area	GMU	Lot ID Number	Inspection Type	Inspection Results	Inspection Date	Lot Size	Sample Size
Naval Gun Fire Range	75042766	6257	Tier One	Satisfactory	02/27/01	100	12
Naval Gun Fire Range	75042767	12408	Tier One	Satisfactory	08/26/02	100	32
Kuheia	75042768	6725	Tier One	Satisfactory	04/16/01	100	12
Kuheia	75042769	6255	Tier One	Satisfactory	02/27/01	100	12
Kuheia	75042770	6339	Tier One	Satisfactory	03/12/01	100	12
Kuheia	75042771	6348	Tier One	Satisfactory	03/12/01	100	12
Kuheia	75042772	6340	Tier One	Satisfactory	03/12/01	100	12
Kuheia	75042773	6484	Tier One	Satisfactory	04/09/01	100	12
Kuheia	75042774	12511	Tier One	Satisfactory	09/09/02	100	12
Kuheia	75042775	6765	Tier One	Satisfactory	04/18/01	100	12
Kuheia	75042776	6764	Tier One	Satisfactory	04/18/01	100	12
Kuheia	75042777	6568	Tier One	Satisfactory	04/11/01	100	12
Kuheia	75042778	10049	Tier One	Satisfactory	05/10/01	100	12
Kuheia	75042779	6895	Tier One	Satisfactory	04/25/01	100	12
Kuheia	75042780	12208	Tier One	Satisfactory	07/11/02	100	12
Kuheia	75042785	11152	Tier One	Satisfactory	10/30/01	100	12
Kuheia	75042786	11153	Tier One	Satisfactory	10/30/01	100	12
Kuheia	75042787	11159	Tier One	Satisfactory	10/30/01	100	12
Kuheia	75042788	11156	Tier One	Satisfactory	10/30/01	100	12
Kuheia	75042789	11014	Tier One	Satisfactory	10/09/01	100	12
Kuheia	75042790	12038	Tier One	Satisfactory	05/22/02	100	12
Kuheia	75042791	11688	Tier One	Satisfactory	02/01/02	100	12
Kuheia	75042792	11689	Tier One	Satisfactory	02/01/02	100	12
Kamohio	75052715	14653	Tier One	Satisfactory	07/09/03	100	32
Kamohio	75052716	14314	Tier One	Satisfactory	06/03/03	100	12
Kamohio	75052717	14715	Tier One	Satisfactory	07/16/03	100	12
Kamohio	75052718	14899	Tier One	Satisfactory	08/06/03	100	12
Kamohio	75052719	14874	Tier One	Satisfactory	09/09/03	100	12
Naval Gun Fire Range	75052720	12186	Tier One	Satisfactory	07/08/02	100	12
Naval Gun Fire Range	75052721	13055	Tier One	Satisfactory	12/16/02	100	12
Naval Gun Fire Range	75052722	12176	Tier One	Satisfactory	07/08/02	100	12
Naval Gun Fire Range	75052723	11718	Tier One	Satisfactory	02/07/02	100	12
Naval Gun Fire Range	75052724	11719	Tier One	Satisfactory	02/07/02	100	12
Naval Gun Fire Range	75052725	12304	Tier One	Satisfactory	08/12/02	100	12
Naval Gun Fire Range	75052726	12308	Tier One	Satisfactory	08/12/02	100	12
Naval Gun Fire Range	75052727	12307	Tier One	Satisfactory	08/12/02	100	12
Naval Gun Fire Range	75052728	5693	Tier One	Satisfactory	11/21/00	100	12
Naval Gun Fire Range	75052728	5693-3	Tier One	Satisfactory	01/20/04	100	12
Naval Gun Fire Range	75052729	5692	Tier One	Satisfactory	11/21/00	100	12
Puu Moiwi	75052729	5692	Tier One	Satisfactory	11/21/00	100	12
Naval Gun Fire Range	75052729	5692-2	Tier One	Satisfactory	03/06/02	100	12
Puu Moiwi	75052729	5692-2	Tier One	Satisfactory	03/06/02	100	12
Naval Gun Fire Range	75052729	5692-3	Tier One	Satisfactory	01/20/04	100	Partial GMU
Puu Moiwi	75052729	5692-3	Tier One	Satisfactory	01/20/04	100	Partial GMU
Naval Gun Fire Range	75052730	5665	Tier One	Satisfactory	11/22/00	100	12
Puu Moiwi	75052730	5665	Tier One	Satisfactory	11/22/00	100	12

Quality Control Summary  
 UXO Tier One QC Inspections  
 Island Wide QC Summary

Work Area	GMU	Lot ID Number	Inspection Type	Inspection Results	Inspection Date	Lot Size	Sample Size
Naval Gun Fire Range	75052730	5665-2	Tier One	Satisfactory	06/25/02	100	12
Puu Moiwi	75052730	5665-2	Tier One	Satisfactory	06/25/02	100	12
Naval Gun Fire Range	75052730	5665-3	Tier One	Satisfactory	01/20/04	100	Partial GMU
Puu Moiwi	75052730	5665-3	Tier One	Satisfactory	01/20/04	100	Partial GMU
Puu Moiwi	75052731	12201	Tier One	Satisfactory	07/11/02	100	12
Puu Moiwi	75052732	12265	Tier One	Satisfactory	08/05/02	100	12
Puu Moiwi	75052733	12200	Tier One	Satisfactory	07/11/02	100	12
Puu Moiwi	75052734	12199	Tier One	Satisfactory	07/11/02	100	12
Puu Moiwi	75052735	12372	Tier One	Satisfactory	08/20/02	100	12
Puu Moiwi	75052736	12374	Tier One	Satisfactory	08/20/02	100	12
Puu Moiwi	75052737	13177	Tier One	Satisfactory	01/07/03	100	12
Puu Moiwi	75052738	12339	Tier One	Satisfactory	08/13/02	100	12
Puu Moiwi	75052739	12338	Tier One	Satisfactory	08/13/02	100	12
Naval Gun Fire Range	75052740	11983	Tier One	Satisfactory	05/15/02	100	12
Naval Gun Fire Range	75052740	11983-2	Tier One	Satisfactory	06/11/02	100	12
Naval Gun Fire Range	75052741	11985	Tier One	Satisfactory	05/15/02	100	12
Naval Gun Fire Range	75052742	11987	Tier One	Satisfactory	05/15/02	100	12
Naval Gun Fire Range	75052743	11988	Tier One	Satisfactory	05/15/02	100	12
Naval Gun Fire Range	75052744	12640	Tier One	Satisfactory	09/25/02	100	12
Naval Gun Fire Range	75052745	12182	Tier One	Satisfactory	07/09/02	100	12
Naval Gun Fire Range	75052746	12131	Tier One	Satisfactory	06/24/02	100	12
Naval Gun Fire Range	75052747	11859	Tier One	Satisfactory	03/20/02	100	12
Naval Gun Fire Range	75052748	11745	Tier One	Satisfactory	02/21/02	100	12
Naval Gun Fire Range	75052749	12112	Tier One	Satisfactory	06/25/02	100	12
Naval Gun Fire Range	75052750	10986	Tier One	Satisfactory	10/03/01	100	12
Naval Gun Fire Range	75052751	10989	Tier One	Satisfactory	10/03/01	100	12
Naval Gun Fire Range	75052752	11670	Tier One	Satisfactory	01/24/02	100	12
Naval Gun Fire Range	75052753	11138	Tier One	Satisfactory	10/25/01	100	12
Naval Gun Fire Range	75052754	11962	Tier One	Satisfactory	05/06/02	100	32
Naval Gun Fire Range	75052755	12643	Tier One	Satisfactory	09/25/02	100	12
Naval Gun Fire Range	75052756	11105	Tier One	Satisfactory	10/18/01	100	12
Naval Gun Fire Range	75052757	11106	Tier One	Satisfactory	10/18/01	100	12
Naval Gun Fire Range	75052758	10785	Tier One	Satisfactory	08/22/01	100	80
Naval Gun Fire Range	75052759	11146	Tier One	Satisfactory	10/29/01	100	12
Naval Gun Fire Range	75052760	6919	Tier One	Satisfactory	05/01/01	100	12
Naval Gun Fire Range	75052761	6924	Tier One	Satisfactory	05/01/01	100	12
Kuheia	75052762	10016	Tier One	Satisfactory	05/09/01	100	12
Kuheia	75052763	6908	Tier One	Satisfactory	04/26/01	100	12
Kuheia	75052764	10022	Tier One	Satisfactory	05/09/01	100	12
Kuheia	75052765	6259	Tier One	Satisfactory	02/27/01	100	12
Kuheia	75052766	6256	Tier One	Satisfactory	02/27/01	100	12
Kuheia	75052767	6253	Tier One	Satisfactory	02/27/01	100	12
Kuheia	75052768	6252	Tier One	Satisfactory	02/27/01	100	12
Kuheia	75052769	6347	Tier One	Satisfactory	03/12/01	100	12
Kuheia	75052770	6353	Tier One	Satisfactory	03/12/01	100	12
Kuheia	75052771	6341	Tier One	Satisfactory	03/12/01	100	12

Quality Control Summary  
 UXO Tier One QC Inspections  
 Island Wide QC Summary

Work Area	GMU	Lot ID Number	Inspection Type	Inspection Results	Inspection Date	Lot Size	Sample Size
Kuheia	75052772	6350	Tier One	Satisfactory	03/12/01	100	12
Kuheia	75052773	6349	Tier One	Satisfactory	03/12/01	100	12
Kuheia	75052774	6485	Tier One	Satisfactory	04/09/01	100	12
Kuheia	75052775	6768	Tier One	Satisfactory	04/18/01	100	12
Kuheia	75052776	10260	Tier One	Satisfactory	06/11/01	100	12
Kuheia	75052777	6897	Tier One	Satisfactory	04/25/01	100	12
Kuheia	75052778	10259	Tier One	Satisfactory	06/11/01	100	12
Kuheia	75052779	6896	Tier One	Satisfactory	04/25/01	100	12
Kuheia	75052784	11301	Tier One	Satisfactory	11/15/01	100	12
Kuheia	75052785	11157	Tier One	Satisfactory	10/30/01	100	12
Kuheia	75052786	11155	Tier One	Satisfactory	10/30/01	100	12
Kuheia	75052787	11264	Tier One	Satisfactory	11/08/01	100	12
Kuheia	75052788	11107	Tier One	Satisfactory	10/18/01	100	12
Kuheia	75052789	11015	Tier One	Satisfactory	10/09/01	100	12
Kuheia	75052790	11784	Tier One	Satisfactory	02/27/02	100	12
Kuheia	75052791	11926	Tier One	Satisfactory	04/24/02	100	12
Kuheia	75052792	12504	Tier One	Satisfactory	09/09/02	100	12
Kuheia	75052793	12722	Tier One	Satisfactory	10/22/02	100	12
Kamohio	75062713	14977	Tier One	Satisfactory	08/13/03	100	Partial GMU
Kamohio	75062714	14837	Tier One	Satisfactory	07/29/03	100	12
Kamohio	75062715	14838	Tier One	Satisfactory	07/29/03	100	12
Kamohio	75062716	14839	Tier One	Satisfactory	07/29/03	100	12
Kamohio	75062717	14840	Tier One	Satisfactory	07/29/03	100	12
Kamohio	75062718	14841	Tier One	Satisfactory	07/29/03	100	12
Kamohio	75062719	14822	Tier One	Satisfactory	07/28/03	100	12
Naval Gun Fire Range	75062720	11310	Tier One	Satisfactory	11/19/01	100	12
Naval Gun Fire Range	75062720	11310-2	Tier One	Satisfactory	01/15/02	100	12
Naval Gun Fire Range	75062721	11311	Tier One	Satisfactory	11/19/01	100	12
Naval Gun Fire Range	75062722	12177	Tier One	Satisfactory	07/08/02	100	12
Naval Gun Fire Range	75062723	11543	Tier One	Satisfactory	01/08/02	100	12
Naval Gun Fire Range	75062724	11490	Tier One	Satisfactory	12/27/01	100	12
Naval Gun Fire Range	75062725	12035	Tier One	Satisfactory	05/22/02	100	32
Naval Gun Fire Range	75062726	11181	Tier One	Satisfactory	10/31/01	100	12
Naval Gun Fire Range	75062727	11182	Tier One	Satisfactory	10/31/01	100	12
Naval Gun Fire Range	75062728	11077	Tier One	Satisfactory	10/17/01	100	12
Naval Gun Fire Range	75062729	11850	Tier One	Satisfactory	03/14/02	100	32
Naval Gun Fire Range	75062730	5666	Tier One	Satisfactory	11/24/00	100	12
Puu Moiwi	75062730	5666	Tier One	Satisfactory	11/24/00	100	12
Naval Gun Fire Range	75062730	05666-2	Tier One	Satisfactory	02/26/02	100	12
Puu Moiwi	75062730	05666-2	Tier One	Satisfactory	02/26/02	100	12
Naval Gun Fire Range	75062730	5666-3	Tier One	Satisfactory	01/21/04	100	Partial GMU
Puu Moiwi	75062730	5666-3	Tier One	Satisfactory	01/21/04	100	Partial GMU
Naval Gun Fire Range	75062731	5882	Tier One	Satisfactory	01/09/01	100	12
Puu Moiwi	75062731	5882	Tier One	Satisfactory	01/09/01	100	12
Naval Gun Fire Range	75062731	5882-2	Tier One	Satisfactory	04/10/02	100	12
Puu Moiwi	75062731	5882-2	Tier One	Satisfactory	04/10/02	100	12

Quality Control Summary  
UXO Tier One QC Inspections  
Island Wide QC Summary

Work Area	GMU	Lot ID Number	Inspection Type	Inspection Results	Inspection Date	Lot Size	Sample Size
Naval Gun Fire Range	75062731	5882-3	Tier One	Satisfactory	01/20/04	100	12
Puu Moiwi	75062731	5882-3	Tier One	Satisfactory	01/20/04	100	12
Puu Moiwi	75062732	12114	Tier One	Satisfactory	06/25/02	100	12
Puu Moiwi	75062733	11726	Tier One	Satisfactory	02/11/02	100	12
Puu Moiwi	75062734	12198	Tier One	Satisfactory	07/11/02	100	12
Puu Moiwi	75062735	12197	Tier One	Satisfactory	07/11/02	100	12
Puu Moiwi	75062736	11775	Tier One	Satisfactory	02/26/02	100	12
Puu Moiwi	75062737	12331	Tier One	Satisfactory	08/13/02	100	12
Puu Moiwi	75062738	12330	Tier One	Satisfactory	08/13/02	100	12
Puu Moiwi	75062739	12310	Tier One	Satisfactory	09/09/02	100	12
Naval Gun Fire Range	75062740	11085	Tier One	Satisfactory	10/16/01	100	12
Naval Gun Fire Range	75062741	11086	Tier One	Satisfactory	10/16/01	100	12
Naval Gun Fire Range	75062742	11087	Tier One	Satisfactory	10/16/01	100	12
Naval Gun Fire Range	75062743	11088	Tier One	Satisfactory	10/16/01	100	12
Naval Gun Fire Range	75062744	11977	Tier One	Satisfactory	05/09/02	100	12
Naval Gun Fire Range	75062745	11338	Tier One	Satisfactory	11/30/01	100	12
Naval Gun Fire Range	75062746	12130	Tier One	Satisfactory	06/24/02	100	12
Naval Gun Fire Range	75062747	12128	Tier One	Satisfactory	06/24/02	100	12
Naval Gun Fire Range	75062748	11973	Tier One	Satisfactory	05/08/02	100	12
Naval Gun Fire Range	75062749	11975	Tier One	Satisfactory	05/08/02	100	12
Naval Gun Fire Range	75062750	11046	Tier One	Satisfactory	10/11/01	100	12
Naval Gun Fire Range	75062751	12641	Tier One	Satisfactory	09/25/02	100	12
Naval Gun Fire Range	75062752	11949-2	Tier One	Satisfactory	08/19/02	100	32
Naval Gun Fire Range	75062752	11949-2	Tier One	Satisfactory	08/19/02	100	32
Naval Gun Fire Range	75062753	11148	Tier One	Satisfactory	10/29/01	100	12
Naval Gun Fire Range	75062753	11148	Tier One	Satisfactory	10/29/01	100	12
Naval Gun Fire Range	75062754	11149	Tier One	Satisfactory	10/29/01	100	12
Naval Gun Fire Range	75062755	11959	Tier One	Satisfactory	05/06/02	100	32
Naval Gun Fire Range	75062756	10783	Tier One	Satisfactory	08/22/01	100	80
Naval Gun Fire Range	75062757	11960	Tier One	Satisfactory	05/06/02	100	32
Naval Gun Fire Range	75062758	11271	Tier One	Satisfactory	11/08/01	100	12
Naval Gun Fire Range	75062759	11269	Tier One	Satisfactory	11/08/01	100	12
Naval Gun Fire Range	75062760	6941	Tier One	Satisfactory	05/07/01	100	12
Naval Gun Fire Range	75062760	6941-2	Tier One	Satisfactory	05/20/02	100	12
Kuheia	75062761	6186	Tier One	Satisfactory	02/06/01	100	12
Kuheia	75062762	6185	Tier One	Satisfactory	03/06/01	100	12
Kuheia	75062763	10998	Tier One	Satisfactory	10/09/01	100	12
Kuheia	75062764	6187	Tier One	Satisfactory	03/06/01	100	12
Kuheia	75062765	6254	Tier One	Satisfactory	02/27/01	100	12
Kuheia	75062766	6247	Tier One	Satisfactory	02/27/01	100	12
Kuheia	75062767	11780	Tier One	Satisfactory	02/27/02	100	12
Kuheia	75062768	6250	Tier One	Satisfactory	02/27/01	100	12
Kuheia	75062769	6251	Tier One	Satisfactory	02/27/01	100	12
Kuheia	75062770	6345	Tier One	Satisfactory	03/12/01	100	12
Kuheia	75062771	11687	Tier One	Satisfactory	02/01/02	100	12
Kuheia	75062772	6344	Tier One	Satisfactory	03/12/01	100	12

Quality Control Summary  
 UXO Tier One QC Inspections  
 Island Wide QC Summary

Work Area	GMU	Lot ID Number	Inspection Type	Inspection Results	Inspection Date	Lot Size	Sample Size
Kuheia	75062773	6342	Tier One	Satisfactory	03/12/01	100	12
Kuheia	75062774	10258	Tier One	Satisfactory	06/11/01	100	12
Kuheia	75062775	10571	Tier One	Satisfactory	07/17/01	100	12
Kuheia	75062776	6569	Tier One	Satisfactory	04/11/01	100	12
Kuheia	75062777	6483	Tier One	Satisfactory	04/09/01	100	12
Kuheia	75062778	6828	Tier One	Satisfactory	07/17/01	100	12
Kuheia	75062784	6720	Tier One	Satisfactory	04/17/01	100	12
Kuheia	75062785	11158	Tier One	Satisfactory	10/30/01	100	12
Kuheia	75062786	11016	Tier One	Satisfactory	10/09/01	100	12
Kuheia	75062787	11263	Tier One	Satisfactory	11/08/01	100	12
Kuheia	75062788	11018	Tier One	Satisfactory	10/09/01	100	12
Kuheia	75062789	10946	Tier One	Satisfactory	10/01/01	100	12
Kuheia	75062790	11785	Tier One	Satisfactory	02/27/02	100	12
Kuheia	75062791	11927	Tier One	Satisfactory	04/24/02	100	12
Kamohio	75072713	15311	Tier One	Satisfactory	09/18/03	100	12
Kamohio	75072714	14652	Tier One	Satisfactory	07/09/03	100	12
Kamohio	75072715	14651	Tier One	Satisfactory	07/09/03	100	12
Kamohio	75072716	15425	Tier One	Satisfactory	10/06/03	100	12
Kamohio	75072717	15614	Tier One	Satisfactory	11/06/03	100	12
Kamohio	75072718	15441	Tier One	Satisfactory	10/07/03	100	12
Kamohio	75072719	14821	Tier One	Satisfactory	07/28/03	100	12
Naval Gun Fire Range	75072720	11312	Tier One	Satisfactory	11/19/01	100	12
Naval Gun Fire Range	75072721	11305	Tier One	Satisfactory	11/19/01	100	12
Naval Gun Fire Range	75072722	11854	Tier One	Satisfactory	03/19/02	100	32
Naval Gun Fire Range	75072723	12179	Tier One	Satisfactory	07/08/02	100	12
Naval Gun Fire Range	75072724	12138	Tier One	Satisfactory	03/06/03	100	12
Naval Gun Fire Range	75072725	11491	Tier One	Satisfactory	12/27/01	100	12
Naval Gun Fire Range	75072726	11183	Tier One	Satisfactory	10/31/01	100	12
Naval Gun Fire Range	75072727	11184	Tier One	Satisfactory	10/31/01	100	12
Naval Gun Fire Range	75072728	11180	Tier One	Satisfactory	10/31/01	100	12
Naval Gun Fire Range	75072729	11133	Tier One	Satisfactory	10/25/01	100	12
Naval Gun Fire Range	75072730	11080	Tier One	Satisfactory	10/17/01	100	12
Naval Gun Fire Range	75072731	5667	Tier One	Satisfactory	11/22/00	100	12
Puu Moiwi	75072731	5667	Tier One	Satisfactory	11/22/00	100	12
Naval Gun Fire Range	75072731	5667-2	Tier One	Satisfactory	06/25/02	100	12
Puu Moiwi	75072731	5667-2	Tier One	Satisfactory	06/25/02	100	12
Naval Gun Fire Range	75072731	5667-3	Tier One	Satisfactory	01/20/04	100	Partial GMU
Puu Moiwi	75072731	5667-3	Tier One	Satisfactory	01/20/04	100	Partial GMU
Naval Gun Fire Range	75072732	5883	Tier One	Satisfactory	01/09/01	100	12
Puu Moiwi	75072732	5883	Tier One	Satisfactory	01/09/01	100	12
Naval Gun Fire Range	75072732	5883-2	Tier One	Satisfactory	04/10/02	100	12
Puu Moiwi	75072732	5883-2	Tier One	Satisfactory	04/10/02	100	12
Naval Gun Fire Range	75072732	5883-3	Tier One	Satisfactory	03/18/04	100	Partial GMU
Puu Moiwi	75072732	5883-3	Tier One	Satisfactory	03/18/04	100	Partial GMU
Puu Moiwi	75072733	5884	Tier One	Satisfactory	01/09/01	100	12
Puu Moiwi	75072733	5884-2	Tier One	Satisfactory	06/25/02	100	12

Quality Control Summary  
 UXO Tier One QC Inspections  
 Island Wide QC Summary

Work Area	GMU	Lot ID Number	Inspection Type	Inspection Results	Inspection Date	Lot Size	Sample Size
Puu Moiwi	75072733	5884-3	Tier One	Satisfactory	02/11/04	100	Partial GMU
Puu Moiwi	75072734	5885	Tier One	Satisfactory	01/09/01	100	12
Puu Moiwi	75072734	05885-2	Tier One	Satisfactory	02/13/02	100	12
Puu Moiwi	75072735	12194	Tier One	Satisfactory	07/11/02	100	12
Puu Moiwi	75072736	13666	Tier One	Satisfactory	03/10/03	100	12
Puu Moiwi	75072737	11777	Tier One	Satisfactory	02/26/02	100	12
Puu Moiwi	75072738	14219	Tier One	Satisfactory	05/20/03	100	32
Puu Moiwi	75072739	12375	Tier One	Satisfactory	08/20/02	100	12
Naval Gun Fire Range	75072740	11135	Tier One	Satisfactory	10/25/01	100	12
Naval Gun Fire Range	75072741	11136	Tier One	Satisfactory	10/25/01	100	12
Naval Gun Fire Range	75072742	11978	Tier One	Satisfactory	05/09/02	100	12
Naval Gun Fire Range	75072743	11089	Tier One	Satisfactory	10/16/01	100	12
Naval Gun Fire Range	75072744	11070-2	Tier One	Satisfactory	05/17/02	100	12
Naval Gun Fire Range	75072745	11339	Tier One	Satisfactory	11/30/01	100	12
Naval Gun Fire Range	75072746	11441	Tier One	Satisfactory	12/18/01	100	12
Naval Gun Fire Range	75072747	12127	Tier One	Satisfactory	06/24/02	100	12
Naval Gun Fire Range	75072748	11137	Tier One	Satisfactory	10/25/01	100	12
Naval Gun Fire Range	75072749	12113	Tier One	Satisfactory	06/25/02	100	12
Naval Gun Fire Range	75072750	11045	Tier One	Satisfactory	10/11/01	100	80
Naval Gun Fire Range	75072751	11934	Tier One	Satisfactory	04/25/02	100	32
Naval Gun Fire Range	75072751	11934	Tier One	Satisfactory	04/25/02	100	32
Naval Gun Fire Range	75072752	11147	Tier One	Satisfactory	10/29/01	100	12
Naval Gun Fire Range	75072752	11147	Tier One	Satisfactory	10/29/01	100	12
Naval Gun Fire Range	75072753	11128	Tier One	Satisfactory	10/22/01	100	12
Naval Gun Fire Range	75072753	11128	Tier One	Satisfactory	10/22/01	100	12
Naval Gun Fire Range	75072754	11233	Tier One	Satisfactory	11/06/01	100	12
Naval Gun Fire Range	75072755	11108	Tier One	Satisfactory	10/18/01	100	12
Naval Gun Fire Range	75072756	11150	Tier One	Satisfactory	10/29/01	100	12
Naval Gun Fire Range	75072757	10032	Tier One	Satisfactory	05/15/01	100	12
Naval Gun Fire Range	75072758	6901	Tier One	Satisfactory	04/26/01	100	12
Kuheia	75072759	6873	Tier One	Satisfactory	04/23/01	100	12
Kuheia	75072760	11817	Tier One	Satisfactory	03/07/02	100	12
Kuheia	75072761	6907	Tier One	Satisfactory	04/26/01	100	12
Kuheia	75072762	10471	Tier One	Satisfactory	07/03/01	100	12
Kuheia	75072763	10141	Tier One	Satisfactory	05/21/01	100	32
Kuheia	75072764	6188	Tier One	Satisfactory	02/06/01	100	100
Kuheia	75072765	6258	Tier One	Satisfactory	02/27/01	100	12
Kuheia	75072766	6244	Tier One	Satisfactory	02/27/01	100	12
Kuheia	75072767	6242	Tier One	Satisfactory	02/27/01	100	12
Kuheia	75072768	6371	Tier One	Satisfactory	03/15/01	100	12
Kuheia	75072769	6240	Tier One	Satisfactory	02/27/01	100	12
Kuheia	75072770	6343	Tier One	Satisfactory	03/12/01	100	12
Kuheia	75072771	6352	Tier One	Satisfactory	03/12/01	100	12
Kuheia	75072772	6351	Tier One	Satisfactory	03/12/01	100	12
Kuheia	75072773	6346	Tier One	Satisfactory	03/12/01	100	12
Kuheia	75072774	10038	Tier One	Satisfactory	05/10/01	100	12



Quality Control Summary  
 UXO Tier One QC Inspections  
 Island Wide QC Summary

Work Area	GMU	Lot ID Number	Inspection Type	Inspection Results	Inspection Date	Lot Size	Sample Size
Kuheia	75072775	6571	Tier One	Satisfactory	04/11/01	100	12
Kuheia	75072776	6487	Tier One	Satisfactory	04/09/01	100	12
Kuheia	75072783	6761	Tier One	Satisfactory	04/18/01	100	12
Kuheia	75072784	6771	Tier One	Satisfactory	04/18/01	100	12
Kuheia	75072785	11013	Tier One	Satisfactory	10/09/01	100	12
Kuheia	75072786	11262	Tier One	Satisfactory	11/08/01	100	12
Kuheia	75072787	12505	Tier One	Satisfactory	09/09/02	100	12
Kuheia	75072788	10952	Tier One	Satisfactory	10/01/01	100	12
Kuheia	75072789	11154	Tier One	Satisfactory	10/30/01	100	12
Kuheia	75072790	12037	Tier One	Satisfactory	05/22/02	100	12
Kuheia	75072791	11928	Tier One	Satisfactory	04/24/02	100	12
Kamohio	75082712	14978	Tier One	Satisfactory	08/13/03	100	12
Kamohio	75082713	15310	Tier One	Satisfactory	09/18/03	100	12
Kamohio	75082714	15424	Tier One	Satisfactory	10/06/03	100	12
Kamohio	75082715	14650	Tier One	Satisfactory	07/09/03	100	12
Kamohio	75082716	14649	Tier One	Satisfactory	07/09/03	100	12
Kamohio	75082717	15442	Tier One	Satisfactory	10/07/03	100	12
Kamohio	75082718	15382	Tier One	Satisfactory	11/03/03	100	12
Kamohio	75082719	14823	Tier One	Satisfactory	07/28/03	100	12
Naval Gun Fire Range	75082720	12343	Tier One	Satisfactory	08/14/02	100	32
Naval Gun Fire Range	75082721	12342	Tier One	Satisfactory	08/14/02	100	32
Naval Gun Fire Range	75082722	12344	Tier One	Satisfactory	08/14/02	100	32
Naval Gun Fire Range	75082723	12346	Tier One	Satisfactory	08/14/02	100	32
Naval Gun Fire Range	75082724	13658	Tier One	Satisfactory	03/06/03	100	12
Naval Gun Fire Range	75082725	12345	Tier One	Satisfactory	08/14/02	100	32
Naval Gun Fire Range	75082726	11831	Tier One	Satisfactory	03/12/02	100	12
Naval Gun Fire Range	75082727	11909	Tier One	Satisfactory	04/08/02	100	12
Naval Gun Fire Range	75082728	12175	Tier One	Satisfactory	07/08/02	100	12
Naval Gun Fire Range	75082729	11559	Tier One	Satisfactory	01/10/02	100	12
Naval Gun Fire Range	75082730	11561	Tier One	Satisfactory	01/10/02	100	12
Naval Gun Fire Range	75082731	11967	Tier One	Satisfactory	05/07/02	100	80
Naval Gun Fire Range	75082732	12109	Tier One	Satisfactory	06/26/02	100	12
Naval Gun Fire Range	75082732	12109-2	Tier One	Satisfactory	02/03/04	100	Partial GMU
Naval Gun Fire Range	75082733	11661	Tier One	Satisfactory	01/24/02	100	12
Naval Gun Fire Range	75082734	11662	Tier One	Satisfactory	01/24/02	100	12
Puu Moiwi	75082734	11662	Tier One	Satisfactory	01/24/02	100	12
Naval Gun Fire Range	75082734	11662-2	Tier One	Satisfactory	01/20/04	100	Partial GMU
Puu Moiwi	75082734	11662-2	Tier One	Satisfactory	01/20/04	100	Partial GMU
Puu Moiwi	75082735	12108	Tier One	Satisfactory	06/26/02	100	12
Puu Moiwi	75082736	11776	Tier One	Satisfactory	02/26/02	100	12
Puu Moiwi	75082736	11776-2	Tier One	Satisfactory	04/10/02	100	12
Puu Moiwi	75082737	12283	Tier One	Satisfactory	08/07/02	100	12
Puu Moiwi	75082738	12281	Tier One	Satisfactory	08/07/02	100	12
Puu Moiwi	75082739	12311	Tier One	Satisfactory	09/09/02	100	12
Naval Gun Fire Range	75082740	11307	Tier One	Satisfactory	11/19/01	100	12
Naval Gun Fire Range	75082741	11308	Tier One	Satisfactory	11/19/01	100	12

Quality Control Summary  
 UXO Tier One QC Inspections  
 Island Wide QC Summary

Work Area	GMU	Lot ID Number	Inspection Type	Inspection Results	Inspection Date	Lot Size	Sample Size
Naval Gun Fire Range	75082742	11982	Tier One	Satisfactory	05/09/02	100	12
Naval Gun Fire Range	75082743	11979	Tier One	Satisfactory	05/09/02	100	12
Naval Gun Fire Range	75082744	11980	Tier One	Satisfactory	05/09/02	100	12
Naval Gun Fire Range	75082745	11866	Tier One	Satisfactory	03/21/02	100	32
Naval Gun Fire Range	75082746	12126	Tier One	Satisfactory	06/24/02	100	12
Naval Gun Fire Range	75082747	12134	Tier One	Satisfactory	06/24/02	100	12
Naval Gun Fire Range	75082748	11771	Tier One	Satisfactory	02/26/02	100	12
Naval Gun Fire Range	75082749	11885	Tier One	Satisfactory	03/25/02	100	12
Naval Gun Fire Range	75082750	11737	Tier One	Satisfactory	02/13/02	100	12
Naval Gun Fire Range	75082751	11736	Tier One	Satisfactory	02/13/02	100	12
Naval Gun Fire Range	75082752	11749	Tier One	Satisfactory	02/21/02	100	12
Naval Gun Fire Range	75082753	13263	Tier One	Satisfactory	01/22/03	100	12
Naval Gun Fire Range	75082754	11710	Tier One	Satisfactory	02/06/02	100	12
Naval Gun Fire Range	75082755	11109	Tier One	Satisfactory	10/18/01	100	12
Naval Gun Fire Range	75082756	11386	Tier One	Satisfactory	12/05/01	100	12
Naval Gun Fire Range	75082757	6730	Tier One	Satisfactory	04/17/01	100	12
Kuheia	75082758	10127	Tier One	Satisfactory	05/17/01	100	12
Kuheia	75082759	6879	Tier One	Satisfactory	04/23/01	100	12
Kuheia	75082760	6877	Tier One	Satisfactory	04/23/01	100	12
Kuheia	75082761	6906	Tier One	Satisfactory	04/26/01	100	12
Kuheia	75082762	10142	Tier One	Satisfactory	05/21/01	100	12
Kuheia	75082763	10143	Tier One	Satisfactory	09/06/01	100	12
Kuheia	75082764	10043	Tier One	Satisfactory	05/10/01	100	12
Kuheia	75082765	6322	Tier One	Satisfactory	03/08/01	100	12
Kuheia	75082766	6312	Tier One	Satisfactory	03/08/01	100	12
Kuheia	75082766	06312-2	Tier One	Satisfactory	12/05/01	100	12
Kuheia	75082767	6330	Tier One	Satisfactory	03/13/01	100	12
Kuheia	75082767	06330-2	Tier One	Satisfactory	12/17/01	100	12
Kuheia	75082768	6335	Tier One	Satisfactory	03/13/01	100	12
Kuheia	75082768	06335-2	Tier One	Satisfactory	12/17/01	100	12
Kuheia	75082769	6331	Tier One	Satisfactory	03/13/01	100	12
Kuheia	75082769	06331-2	Tier One	Satisfactory	12/17/01	100	12
Kuheia	75082770	6086-2	Tier One	Satisfactory	08/28/02	100	12
Kuheia	75082771	11819	Tier One	Satisfactory	03/07/02	100	12
Kuheia	75082772	6087	Tier One	Satisfactory	01/25/01	100	12
Kuheia	75082773	6088	Tier One	Satisfactory	01/25/01	100	12
Kuheia	75082774	6089	Tier One	Satisfactory	01/25/01	100	12
Kuheia	75082775	6898	Tier One	Satisfactory	04/25/01	100	12
Kuheia	75082776	6488	Tier One	Satisfactory	04/09/01	100	12
Kuheia	75082781	10052	Tier One	Satisfactory	05/15/01	100	12
Kuheia	75082782	6754	Tier One	Satisfactory	04/18/01	100	12
Kuheia	75082783	10552	Tier One	Satisfactory	07/12/01	100	12
Kuheia	75082784	6760	Tier One	Satisfactory	04/18/01	100	12
Kuheia	75082785	10904	Tier One	Satisfactory	09/24/01	100	12
Kuheia	75082786	10702	Tier One	Satisfactory	08/14/01	100	12
Kuheia	75082787	10707	Tier One	Satisfactory	08/14/01	100	12

Quality Control Summary  
UXO Tier One QC Inspections  
Island Wide QC Summary

Work Area	GMU	Lot ID Number	Inspection Type	Inspection Results	Inspection Date	Lot Size	Sample Size
Kuheia	75082788	10680	Tier One	Satisfactory	08/06/01	100	12
Kuheia	75082789	10682	Tier One	Satisfactory	08/06/01	100	32
Kuheia	75082790	10975	Tier One	Satisfactory	10/02/01	100	12
Kuheia	75082791	10899	Tier One	Satisfactory	09/24/01	100	12
Kuheia	75082792	10701	Tier One	Satisfactory	08/14/01	100	12
Kuheia	75082793	10897	Tier One	Satisfactory	09/24/01	100	12
Kuheia	75082794	10700	Tier One	Satisfactory	08/14/01	100	12
Kamohio	75092706	14972	Tier One	Satisfactory	08/13/03	100	12
Kamohio	75092707	16081	Tier One	Satisfactory	01/21/04	100	12
Kamohio	75092708	15309	Tier One	Satisfactory	09/18/03	100	12
Kamohio	75092709	14999	Tier One	Satisfactory	09/14/03	100	12
Kamohio	75092710	15044	Tier One	Satisfactory	08/19/03	100	12
Kamohio	75092711	15308	Tier One	Satisfactory	09/18/03	100	12
Kamohio	75092712	14981	Tier One	Satisfactory	08/13/03	100	12
Kamohio	75092713	15307	Tier One	Satisfactory	09/18/03	100	12
Kamohio	75092714	14979	Tier One	Satisfactory	08/13/03	100	12
Kamohio	75092715	14647	Tier One	Satisfactory	07/09/03	100	12
Kamohio	75092716	14980	Tier One	Satisfactory	08/13/03	100	12
Kamohio	75092717	14834	Tier One	Satisfactory	07/29/03	100	12
Kamohio	75092718	14835	Tier One	Satisfactory	07/29/03	100	12
Kamohio	75092719	14820	Tier One	Satisfactory	07/28/03	100	12
Naval Gun Fire Range	75092720	12341	Tier One	Satisfactory	08/14/02	100	32
Naval Gun Fire Range	75092721	12340	Tier One	Satisfactory	08/14/02	100	32
Naval Gun Fire Range	75092722	12312	Tier One	Satisfactory	10/01/02	100	12
Naval Gun Fire Range	75092723	12654	Tier One	Satisfactory	10/01/02	100	12
Naval Gun Fire Range	75092724	12595	Tier One	Satisfactory	09/17/02	100	32
Naval Gun Fire Range	75092725	11760	Tier One	Satisfactory	02/25/02	100	32
Naval Gun Fire Range	75092726	12073	Tier One	Satisfactory	06/05/02	100	12
Naval Gun Fire Range	75092727	11828	Tier One	Satisfactory	03/12/02	100	12
Naval Gun Fire Range	75092728	11829	Tier One	Satisfactory	03/02/02	100	12
Naval Gun Fire Range	75092729	11574	Tier One	Satisfactory	01/14/02	100	12
Naval Gun Fire Range	75092730	11830	Tier One	Satisfactory	03/12/02	100	12
Naval Gun Fire Range	75092731	11849	Tier One	Satisfactory	03/14/02	100	32
Naval Gun Fire Range	75092732	11759	Tier One	Satisfactory	02/25/02	100	32
Naval Gun Fire Range	75092733	11575	Tier One	Satisfactory	01/14/02	100	12
Naval Gun Fire Range	75092734	16160	Tier One	Satisfactory	01/29/04	100	12
Puu Moiwi	75092734	16160	Tier One	Satisfactory	01/29/04	100	12
Naval Gun Fire Range	75092734	16160-2	Tier One	Satisfactory	02/13/04	100	Partial GMU
Puu Moiwi	75092734	16160-2	Tier One	Satisfactory	02/13/04	100	Partial GMU
Puu Moiwi	75092735	16079	Tier One	Satisfactory	01/20/04	100	12
Puu Moiwi	75092735	16079-2	Tier One	Satisfactory	01/29/04	100	12
Puu Moiwi	75092736	12282	Tier One	Satisfactory	08/07/02	100	12
Puu Moiwi	75092737	12280	Tier One	Satisfactory	08/07/02	100	12
Puu Moiwi	75092738	12279	Tier One	Satisfactory	08/07/02	100	12
Puu Moiwi	75092739	12347	Tier One	Satisfactory	08/15/02	100	12
Naval Gun Fire Range	75092740	11369	Tier One	Satisfactory	12/05/01	100	12

Quality Control Summary  
 UXO Tier One QC Inspections  
 Island Wide QC Summary

Work Area	GMU	Lot ID Number	Inspection Type	Inspection Results	Inspection Date	Lot Size	Sample Size
Naval Gun Fire Range	75092741	11981	Tier One	Satisfactory	05/09/02	100	12
Naval Gun Fire Range	75092742	11370	Tier One	Satisfactory	12/05/01	100	12
Naval Gun Fire Range	75092743	11371	Tier One	Satisfactory	12/05/01	100	12
Naval Gun Fire Range	75092744	11372	Tier One	Satisfactory	12/05/01	100	12
Naval Gun Fire Range	75092745	11873	Tier One	Satisfactory	03/21/02	100	12
Naval Gun Fire Range	75092746	11913	Tier One	Satisfactory	04/11/02	100	12
Naval Gun Fire Range	75092747	11772	Tier One	Satisfactory	02/26/02	100	12
Naval Gun Fire Range	75092748	11750	Tier One	Satisfactory	02/21/02	100	12
Naval Gun Fire Range	75092749	12115	Tier One	Satisfactory	06/25/02	100	12
Naval Gun Fire Range	75092750	11912	Tier One	Satisfactory	04/10/02	100	12
Naval Gun Fire Range	75092751	11739	Tier One	Satisfactory	02/13/02	100	12
Naval Gun Fire Range	75092752	11748	Tier One	Satisfactory	02/21/02	100	12
Naval Gun Fire Range	75092753	11747	Tier One	Satisfactory	02/21/02	100	12
Naval Gun Fire Range	75092754	11746	Tier One	Satisfactory	02/21/02	100	12
Naval Gun Fire Range	75092755	11383	Tier One	Satisfactory	12/05/01	100	12
Naval Gun Fire Range	75092756	10053	Tier One	Satisfactory	05/15/01	100	12
Kuheia	75092757	6724	Tier One	Satisfactory	04/17/01	100	12
Kuheia	75092758	10482-2	Tier One	Satisfactory	10/09/01	100	12
Kuheia	75092759	6878	Tier One	Satisfactory	04/23/01	100	12
Kuheia	75092760	6943	Tier One	Satisfactory	05/07/01	100	12
Kuheia	75092761	6900	Tier One	Satisfactory	04/26/01	100	12
Kuheia	75092762	13775	Tier One	Satisfactory	03/19/03	100	12
Kuheia	75092763	6310	Tier One	Satisfactory	07/03/01	100	12
Kuheia	75092764	6909	Tier One	Satisfactory	04/26/01	100	12
Kuheia	75092765	6319	Tier One	Satisfactory	03/08/01	100	12
Kuheia	75092766	6320	Tier One	Satisfactory	03/08/01	100	12
Kuheia	75092766	06320-2	Tier One	Satisfactory	12/17/01	100	12
Kuheia	75092767	6332	Tier One	Satisfactory	03/13/01	100	12
Kuheia	75092767	06332-2	Tier One	Satisfactory	12/17/01	100	12
Kuheia	75092768	6336	Tier One	Satisfactory	03/13/01	100	12
Kuheia	75092768	06336-2	Tier One	Satisfactory	12/17/01	100	12
Kuheia	75092769	6378	Tier One	Satisfactory	03/15/01	100	12
Kuheia	75092769	06378-2	Tier One	Satisfactory	12/17/01	100	12
Kuheia	75092770	6013	Tier One	Satisfactory	01/30/01	100	12
Kuheia	75092771	5818	Tier One	Satisfactory	01/04/01	100	12
Kuheia	75092772	6014	Tier One	Satisfactory	01/30/01	100	12
Kuheia	75092773	6015	Tier One	Satisfactory	01/30/01	100	12
Kuheia	75092774	6016	Tier One	Satisfactory	01/30/01	100	12
Kuheia	75092780	10553	Tier One	Satisfactory	07/12/01	100	Partial GMU
Kuheia	75092781	10844	Tier One	Satisfactory	09/06/01	100	12
Kuheia	75092782	10144	Tier One	Satisfactory	05/21/01	100	32
Kuheia	75092783	10082	Tier One	Satisfactory	05/14/01	100	12
Kuheia	75092784	10535	Tier One	Satisfactory	07/12/01	100	12
Kuheia	75092785	10905	Tier One	Satisfactory	09/24/01	100	12
Kuheia	75092786	10845	Tier One	Satisfactory	09/06/01	100	12
Kuheia	75092787	10679	Tier One	Satisfactory	08/06/01	100	32

Quality Control Summary  
UXO Tier One QC Inspections  
Island Wide QC Summary

Work Area	GMU	Lot ID Number	Inspection Type	Inspection Results	Inspection Date	Lot Size	Sample Size
Kuheia	75092788	10898	Tier One	Satisfactory	09/24/01	100	12
Kuheia	75092789	10630	Tier One	Satisfactory	07/24/01	100	12
Kuheia	75092790	11017	Tier One	Satisfactory	10/09/01	100	12
Kuheia	75092791	12507	Tier One	Satisfactory	09/09/02	100	12
Kuheia	75092792	10902	Tier One	Satisfactory	09/24/01	100	12
Kuheia	75092793	10706	Tier One	Satisfactory	08/14/01	100	12
Kuheia	75092794	10705	Tier One	Satisfactory	08/14/01	100	12
Kamohio	75102704	14970	Tier One	Satisfactory	08/13/03	100	12
Kamohio	75102705	14971	Tier One	Satisfactory	08/13/03	100	12
Kamohio	75102706	14983	Tier One	Satisfactory	08/13/03	100	12
Kamohio	75102707	14982	Tier One	Satisfactory	08/13/03	100	12
Kamohio	75102708	15046	Tier One	Satisfactory	08/19/03	100	12
Kamohio	75102709	15045	Tier One	Satisfactory	08/19/03	100	12
Kamohio	75102710	15306	Tier One	Satisfactory	09/18/03	100	12
Kamohio	75102711	15305	Tier One	Satisfactory	09/18/03	100	12
Kamohio	75102712	16082	Tier One	Satisfactory	01/21/04	100	12
Kamohio	75102713	15304	Tier One	Satisfactory	09/18/03	100	12
Kamohio	75102714	13698	Tier One	Satisfactory	03/17/03	100	12
Kamohio	75102715	13699	Tier One	Satisfactory	03/17/03	100	12
Kamohio	75102716	13700	Tier One	Satisfactory	03/17/03	100	12
Kamohio	75102717	13701	Tier One	Satisfactory	03/17/03	100	12
Kamohio	75102718	14836	Tier One	Satisfactory	07/29/03	100	12
Kamohio	75102719	14451	Tier One	Satisfactory	06/23/03	100	12
Kamohio	75102720	13578	Tier One	Satisfactory	02/27/03	100	32
Kamohio	75102721	15079	Tier One	Satisfactory	08/21/03	100	12
Kamohio	75102722	15078	Tier One	Satisfactory	08/21/03	100	12
Kamohio	75102723	15077	Tier One	Satisfactory	08/21/03	100	12
Kamohio	75102724	15112	Tier One	Satisfactory	08/27/03	100	12
Kamohio	75102725	14282	Tier One	Satisfactory	05/27/03	100	12
Kamohio	75102726	14265	Tier One	Satisfactory	07/22/03	100	12
Kamohio	75102727	14280	Tier One	Satisfactory	05/27/03	100	12
Kamohio	75102728	14281	Tier One	Satisfactory	05/27/03	100	12
Kamohio	75102729	14903	Tier One	Satisfactory	08/06/03	100	12
Kamohio	75102730	13860	Tier One	Satisfactory	06/23/03	100	12
Kamohio	75102731	13885	Tier One	Satisfactory	03/31/03	100	12
Kamohio	75102732	13884	Tier One	Satisfactory	03/31/03	100	12
Kamohio	75102733	13883	Tier One	Satisfactory	03/31/03	100	12
Kamohio	75102734	14152	Tier One	Satisfactory	04/30/03	100	32
Kamohio	75102734	14152-2	Tier One	Satisfactory	01/28/04	100	0
Kamohio	75102735	4994	Tier One	Satisfactory	06/29/04	100	Partial GMU
Kamohio	75102735	16216	Tier One	Satisfactory	02/11/04	100	Partial GMU
Naval Gun Fire Range	75102735	16216	Tier One	Satisfactory	02/11/04	100	Partial GMU
Naval Gun Fire Range	75102736	12472	Tier One	Satisfactory	09/04/02	100	12
Naval Gun Fire Range	75102737	12597	Tier One	Satisfactory	09/17/02	100	32
Naval Gun Fire Range	75102738	12471	Tier One	Satisfactory	09/04/02	100	12
Naval Gun Fire Range	75102739	12470	Tier One	Satisfactory	09/04/02	100	12

Quality Control Summary  
 UXO Tier One QC Inspections  
 Island Wide QC Summary

Work Area	GMU	Lot ID Number	Inspection Type	Inspection Results	Inspection Date	Lot Size	Sample Size
Naval Gun Fire Range	75102740	11553	Tier One	Satisfactory	01/08/02	100	12
Naval Gun Fire Range	75102741	11554	Tier One	Satisfactory	01/08/02	100	12
Naval Gun Fire Range	75102742	11572	Tier One	Satisfactory	01/14/02	100	12
Naval Gun Fire Range	75102743	11649	Tier One	Satisfactory	01/17/02	100	12
Naval Gun Fire Range	75102743	11649-2	Tier One	Satisfactory	03/05/02	100	12
Naval Gun Fire Range	75102744	12553	Tier One	Satisfactory	09/12/02	100	12
Naval Gun Fire Range	75102745	12552	Tier One	Satisfactory	09/12/02	100	12
Naval Gun Fire Range	75102746	12587	Tier One	Satisfactory	01/16/03	100	12
Naval Gun Fire Range	75102747	11874	Tier One	Satisfactory	03/21/02	100	12
Naval Gun Fire Range	75102748	12551	Tier One	Satisfactory	09/12/02	100	12
Naval Gun Fire Range	75102749	11751	Tier One	Satisfactory	02/21/02	100	12
Naval Gun Fire Range	75102750	11752	Tier One	Satisfactory	02/21/02	100	12
Naval Gun Fire Range	75102751	12644	Tier One	Satisfactory	09/25/02	100	12
Naval Gun Fire Range	75102752	13226	Tier One	Satisfactory	01/09/03	100	12
Naval Gun Fire Range	75102753	13228	Tier One	Satisfactory	01/09/03	100	12
Naval Gun Fire Range	75102754	10629	Tier One	Satisfactory	07/24/01	100	12
Naval Gun Fire Range	75102755	6905	Tier One	Satisfactory	04/26/01	100	12
Kuheia	75102756	10221	Tier One	Satisfactory	06/04/01	100	32
Kuheia	75102757	6904	Tier One	Satisfactory	04/26/01	100	12
Kuheia	75102758	6996	Tier One	Satisfactory	05/08/01	100	12
Kuheia	75102759	6903	Tier One	Satisfactory	04/26/01	100	12
Kuheia	75102760	6872	Tier One	Satisfactory	04/23/01	100	12
Kuheia	75102761	11786	Tier One	Satisfactory	02/27/02	100	12
Kuheia	75102762	11268	Tier One	Satisfactory	11/08/01	100	12
Kuheia	75102763	6323	Tier One	Satisfactory	07/02/01	100	12
Kuheia	75102764	6316	Tier One	Satisfactory	03/08/01	100	12
Kuheia	75102765	6318	Tier One	Satisfactory	03/08/01	100	12
Kuheia	75102766	6317	Tier One	Satisfactory	03/08/01	100	12
Kuheia	75102766	6317-2	Tier One	Satisfactory	11/07/01	100	12
Kuheia	75102767	6406	Tier One	Satisfactory	03/22/01	100	12
Kuheia	75102768	6337	Tier One	Satisfactory	03/13/01	100	12
Kuheia	75102769	6570	Tier One	Satisfactory	04/11/01	100	12
Kuheia	75102770	10019	Tier One	Satisfactory	05/09/01	100	12
Kuheia	75102771	5817	Tier One	Satisfactory	01/04/01	100	12
Kuheia	75102772	10021	Tier One	Satisfactory	05/09/01	100	12
Kuheia	75102779	6333	Tier One	Satisfactory	03/13/01	100	12
Kuheia	75102780	6875	Tier One	Satisfactory	04/23/01	100	12
Kuheia	75102781	6153	Tier One	Satisfactory	02/14/01	100	12
Kuheia	75102782	6874	Tier One	Satisfactory	04/23/01	100	12
Kuheia	75102783	12503	Tier One	Satisfactory	09/09/02	100	12
Kuheia	75102784	10157	Tier One	Satisfactory	05/22/01	100	32
Kuheia	75102785	6399	Tier One	Satisfactory	07/12/01	100	12
Kuheia	75102786	6402	Tier One	Satisfactory	07/24/01	100	12
Kuheia	75102787	10848	Tier One	Satisfactory	09/06/01	100	12
Kuheia	75102788	6407	Tier One	Satisfactory	09/06/01	100	12
Kuheia	75102789	6408	Tier One	Satisfactory	07/12/01	100	12

Quality Control Summary  
UXO Tier One QC Inspections  
Island Wide QC Summary

Work Area	GMU	Lot ID Number	Inspection Type	Inspection Results	Inspection Date	Lot Size	Sample Size
Kuheia	75102790	10239	Tier One	Satisfactory	06/06/01	100	32
Kuheia	75102791	10243	Tier One	Satisfactory	06/06/01	100	32
Kuheia	75102792	10273	Tier One	Satisfactory	06/07/01	100	12
Kuheia	75102793	10274	Tier One	Satisfactory	06/07/01	100	12
Kuheia	75102794	10275	Tier One	Satisfactory	06/07/01	100	12
Kuheia	75102795	11373	Tier One	Satisfactory	12/05/01	100	12
Kamohio	75112701	14934	Tier One	Satisfactory	08/12/03	100	0
Kamohio	75112702	15302	Tier One	Satisfactory	09/18/03	100	12
Kamohio	75112703	15303	Tier One	Satisfactory	09/18/03	100	12
Kamohio	75112704	16085	Tier One	Satisfactory	01/21/04	100	12
Kamohio	75112705	14943	Tier One	Satisfactory	08/12/03	100	12
Kamohio	75112706	14942	Tier One	Satisfactory	08/12/03	100	12
Kamohio	75112718	15426	Tier One	Satisfactory	10/07/03	100	12
Kamohio	75112719	14450	Tier One	Satisfactory	06/23/03	100	12
Kamohio	75112720	13703	Tier One	Satisfactory	03/17/03	100	12
Kamohio	75112721	13579	Tier One	Satisfactory	02/27/03	100	32
Kamohio	75112722	15076	Tier One	Satisfactory	08/21/03	100	12
Kamohio	75112723	15075	Tier One	Satisfactory	08/21/03	100	12
Kamohio	75112724	16084	Tier One	Satisfactory	01/21/04	100	12
Kamohio	75112725	14307	Tier One	Satisfactory	05/29/03	100	12
Kamohio	75112726	14267	Tier One	Satisfactory	05/27/03	100	12
Kamohio	75112727	14279	Tier One	Satisfactory	05/27/03	100	12
Kamohio	75112728	14278	Tier One	Satisfactory	05/27/03	100	12
Kamohio	75112729	15111	Tier One	Satisfactory	08/27/03	100	12
Kamohio	75112730	13882	Tier One	Satisfactory	03/31/03	100	12
Kamohio	75112731	15163	Tier One	Satisfactory	09/09/03	100	12
Kamohio	75112732	15444	Tier One	Satisfactory	01/05/04	100	12
Kamohio	75112733	14145	Tier One	Satisfactory	04/29/03	100	32
Kamohio	75112734	13258	Tier One	Satisfactory	01/16/03	100	12
Naval Gun Fire Range	75112737	12598	Tier One	Satisfactory	09/17/02	100	32
Naval Gun Fire Range	75112738	13633	Tier One	Satisfactory	03/05/03	100	32
Naval Gun Fire Range	75112739	12469	Tier One	Satisfactory	09/04/02	100	12
Naval Gun Fire Range	75112740	11552	Tier One	Satisfactory	01/08/02	100	12
Naval Gun Fire Range	75112741	11556	Tier One	Satisfactory	01/08/02	100	12
Naval Gun Fire Range	75112742	11516	Tier One	Satisfactory	01/03/02	100	12
Naval Gun Fire Range	75112743	11517	Tier One	Satisfactory	01/03/02	100	12
Naval Gun Fire Range	75112744	11697	Tier One	Satisfactory	02/01/02	100	12
Naval Gun Fire Range	75112745	11698	Tier One	Satisfactory	02/01/02	100	12
Naval Gun Fire Range	75112746	11700	Tier One	Satisfactory	02/01/02	100	12
Naval Gun Fire Range	75112747	11699	Tier One	Satisfactory	02/01/02	100	12
Naval Gun Fire Range	75112748	11918	Tier One	Satisfactory	04/17/02	100	12
Naval Gun Fire Range	75112749	12546	Tier One	Satisfactory	09/12/02	100	12
Naval Gun Fire Range	75112750	11753	Tier One	Satisfactory	02/21/02	100	12
Naval Gun Fire Range	75112751	11754	Tier One	Satisfactory	02/21/02	100	12
Naval Gun Fire Range	75112752	13229	Tier One	Satisfactory	01/09/03	100	12
Naval Gun Fire Range	75112753	12187	Tier One	Satisfactory	07/10/02	100	12

Quality Control Summary  
UXO Tier One QC Inspections  
Island Wide QC Summary

Work Area	GMU	Lot ID Number	Inspection Type	Inspection Results	Inspection Date	Lot Size	Sample Size
Naval Gun Fire Range	75112754	6830	Tier One	Satisfactory	04/24/01	100	12
Kuheia	75112755	11341	Tier One	Satisfactory	12/03/01	100	12
Kuheia	75112756	6379	Tier One	Satisfactory	04/24/01	100	12
Kuheia	75112757	11384	Tier One	Satisfactory	12/05/01	100	12
Kuheia	75112758	6380	Tier One	Satisfactory	03/19/01	100	12
Kuheia	75112759	6383	Tier One	Satisfactory	04/26/01	100	12
Kuheia	75112760	11385	Tier One	Satisfactory	12/05/01	100	12
Kuheia	75112761	6385	Tier One	Satisfactory	03/19/01	100	12
Kuheia	75112762	6386	Tier One	Satisfactory	03/19/01	100	12
Kuheia	75112763	6313	Tier One	Satisfactory	03/08/01	100	12
Kuheia	75112764	6314	Tier One	Satisfactory	03/08/01	100	12
Kuheia	75112765	6315	Tier One	Satisfactory	03/08/01	100	12
Kuheia	75112765	6315-2	Tier One	Satisfactory	11/07/01	100	12
Kuheia	75112766	6404	Tier One	Satisfactory	03/22/01	100	12
Kuheia	75112766	6006-2	Tier One	Satisfactory	10/10/01	100	12
Kuheia	75112766	6404-2	Tier One	Satisfactory	11/08/01	100	12
Kuheia	75112767	6409	Tier One	Satisfactory	03/22/01	100	12
Kuheia	75112767	6409-2	Tier One	Satisfactory	11/19/01	100	12
Kuheia	75112768	6326	Tier One	Satisfactory	03/13/01	100	12
Kuheia	75112768	6326-2	Tier One	Satisfactory	11/19/01	100	12
Kuheia	75112769	6334	Tier One	Satisfactory	03/13/01	100	12
Kuheia	75112769	6334-2	Tier One	Satisfactory	11/15/01	100	12
Kuheia	75112770	10020	Tier One	Satisfactory	05/09/01	100	12
Kuheia	75112778	11652	Tier One	Satisfactory	01/17/02	100	12
Kuheia	75112779	6367	Tier One	Satisfactory	03/15/01	100	12
Kuheia	75112779	6367-2	Tier One	Satisfactory	01/17/02	100	12
Kuheia	75112780	6876	Tier One	Satisfactory	04/23/01	100	12
Kuheia	75112781	6574	Tier One	Satisfactory	04/11/01	100	12
Kuheia	75112782	10279	Tier One	Satisfactory	06/07/01	100	12
Kuheia	75112783	10158	Tier One	Satisfactory	05/22/01	100	32
Kuheia	75112784	6918	Tier One	Satisfactory	06/07/01	100	32
Kuheia	75112785	6401	Tier One	Satisfactory	07/12/01	100	12
Kuheia	75112786	10846	Tier One	Satisfactory	09/06/01	100	12
Kuheia	75112787	6413	Tier One	Satisfactory	07/12/01	100	12
Kuheia	75112788	6412	Tier One	Satisfactory	07/24/01	100	12
Kuheia	75112789	6411	Tier One	Satisfactory	03/21/01	100	12
Kuheia	75112790	10240	Tier One	Satisfactory	06/06/01	100	12
Kuheia	75112791	10241	Tier One	Satisfactory	06/06/01	100	12
Kuheia	75112792	11818	Tier One	Satisfactory	03/07/02	100	12
Kuheia	75112793	10524	Tier One	Satisfactory	07/10/01	100	12
Kuheia	75112794	10549	Tier One	Satisfactory	07/12/01	100	12
Kuheia	75112795	11916	Tier One	Satisfactory	04/16/02	100	12
Kamohio	75122699	14935	Tier One	Satisfactory	08/12/03	100	Partial GMU
Kamohio	75122700	14936	Tier One	Satisfactory	08/12/03	100	12
Kamohio	75122701	14931	Tier One	Satisfactory	08/12/03	100	12
Kamohio	75122702	15301	Tier One	Satisfactory	09/18/03	100	12



Quality Control Summary  
 UXO Tier One QC Inspections  
 Island Wide QC Summary

Work Area	GMU	Lot ID Number	Inspection Type	Inspection Results	Inspection Date	Lot Size	Sample Size
Kamohio	75122703	15300	Tier One	Satisfactory	09/18/03	100	12
Kamohio	75122704	14941	Tier One	Satisfactory	08/12/03	100	12
Kamohio	75122705	14940	Tier One	Satisfactory	08/12/03	100	12
Kamohio	75122706	14946	Tier One	Satisfactory	08/12/03	100	12
Kamohio	75122718	13548	Tier One	Satisfactory	02/25/03	100	12
Kamohio	75122719	14153	Tier One	Satisfactory	04/30/03	100	32
Kamohio	75122720	13549	Tier One	Satisfactory	02/25/03	100	12
Kamohio	75122721	14436	Tier One	Satisfactory	06/20/03	100	12
Kamohio	75122722	13550	Tier One	Satisfactory	02/25/03	100	12
Kamohio	75122723	14151	Tier One	Satisfactory	04/30/03	100	32
Kamohio	75122724	13552	Tier One	Satisfactory	02/25/03	100	12
Kamohio	75122725	14437	Tier One	Satisfactory	06/20/03	100	12
Kamohio	75122726	14438	Tier One	Satisfactory	06/20/03	100	12
Kamohio	75122727	14277	Tier One	Satisfactory	05/27/03	100	12
Kamohio	75122728	14283	Tier One	Satisfactory	05/27/03	100	12
Kamohio	75122729	15127	Tier One	Satisfactory	08/27/03	100	12
Kamohio	75122730	13881	Tier One	Satisfactory	03/31/03	100	12
Kamohio	75122731	14819	Tier One	Satisfactory	07/28/03	100	12
Kamohio	75122732	15164	Tier One	Satisfactory	09/09/03	100	12
Kamohio	75122733	14154	Tier One	Satisfactory	04/30/03	100	32
Kamohio	75122734	14716	Tier One	Satisfactory	07/16/03	100	12
Kamohio	75122735	14110	Tier One	Satisfactory	04/23/03	100	12
Naval Gun Fire Range	75122738	12599	Tier One	Satisfactory	09/17/02	100	32
Naval Gun Fire Range	75122739	12681	Tier One	Satisfactory	10/08/02	100	12
Naval Gun Fire Range	75122740	11546	Tier One	Satisfactory	01/08/02	100	12
Naval Gun Fire Range	75122741	11972	Tier One	Satisfactory	05/08/02	100	12
Naval Gun Fire Range	75122742	11547	Tier One	Satisfactory	01/08/02	100	12
Naval Gun Fire Range	75122743	11573	Tier One	Satisfactory	01/14/02	100	12
Naval Gun Fire Range	75122744	12550	Tier One	Satisfactory	09/12/02	100	12
Naval Gun Fire Range	75122745	12549	Tier One	Satisfactory	09/12/02	100	12
Naval Gun Fire Range	75122746	12548	Tier One	Satisfactory	09/12/02	100	12
Naval Gun Fire Range	75122747	11695	Tier One	Satisfactory	02/01/02	100	12
Naval Gun Fire Range	75122748	11919	Tier One	Satisfactory	04/17/02	100	12
Naval Gun Fire Range	75122749	12547	Tier One	Satisfactory	09/12/02	100	12
Naval Gun Fire Range	75122750	11650	Tier One	Satisfactory	01/17/02	100	12
Naval Gun Fire Range	75122751	11673	Tier One	Satisfactory	01/24/02	100	12
Naval Gun Fire Range	75122752	12191	Tier One	Satisfactory	07/10/02	100	12
Naval Gun Fire Range	75122753	12188	Tier One	Satisfactory	07/10/02	100	12
Naval Gun Fire Range	75122754	10054	Tier One	Satisfactory	05/15/01	100	12
Kuheia	75122755	6829	Tier One	Satisfactory	04/24/01	100	12
Kuheia	75122756	10222	Tier One	Satisfactory	06/04/01	100	32
Kuheia	75122757	6729	Tier One	Satisfactory	04/17/01	100	12
Kuheia	75122758	6381	Tier One	Satisfactory	05/08/01	100	12
Kuheia	75122759	10220	Tier One	Satisfactory	06/04/01	100	32
Kuheia	75122760	6991	Tier One	Satisfactory	05/08/01	100	12
Kuheia	75122761	6990	Tier One	Satisfactory	05/08/01	100	12

Quality Control Summary  
UXO Tier One QC Inspections  
Island Wide QC Summary

Work Area	GMU	Lot ID Number	Inspection Type	Inspection Results	Inspection Date	Lot Size	Sample Size
Kuheia	75122762	6387	Tier One	Satisfactory	03/19/01	100	12
Kuheia	75122763	6321	Tier One	Satisfactory	03/08/01	100	12
Kuheia	75122764	12510	Tier One	Satisfactory	09/09/02	100	12
Kuheia	75122765	6311	Tier One	Satisfactory	03/08/01	100	12
Kuheia	75122766	6410	Tier One	Satisfactory	03/22/01	100	12
Kuheia	75122766	6410-2	Tier One	Satisfactory	11/19/01	100	12
Kuheia	75122767	6389	Tier One	Satisfactory	03/20/01	100	12
Kuheia	75122767	6389-2	Tier One	Satisfactory	11/19/01	100	12
Kuheia	75122776	11653	Tier One	Satisfactory	01/17/02	100	12
Kuheia	75122777	6327	Tier One	Satisfactory	03/13/01	100	12
Kuheia	75122778	6328	Tier One	Satisfactory	03/12/01	100	12
Kuheia	75122779	6329	Tier One	Satisfactory	03/13/01	100	12
Kuheia	75122780	10159	Tier One	Satisfactory	05/22/01	100	32
Kuheia	75122781	10161	Tier One	Satisfactory	05/22/01	100	32
Kuheia	75122782	6767	Tier One	Satisfactory	04/18/01	100	12
Kuheia	75122783	11821	Tier One	Satisfactory	03/07/02	100	12
Kuheia	75122784	10536	Tier One	Satisfactory	07/12/01	100	12
Kuheia	75122785	10625	Tier One	Satisfactory	07/23/01	100	12
Kuheia	75122786	6405	Tier One	Satisfactory	07/23/01	100	12
Kuheia	75122787	10847	Tier One	Satisfactory	09/06/01	100	12
Kuheia	75122788	6575	Tier One	Satisfactory	04/11/01	100	12
Kuheia	75122789	6414	Tier One	Satisfactory	03/21/01	100	12
Kuheia	75122790	10245	Tier One	Satisfactory	06/06/01	100	12
Kuheia	75122791	10550	Tier One	Satisfactory	07/12/01	100	12
Kuheia	75122792	10548	Tier One	Satisfactory	07/12/01	100	12
Kuheia	75122793	10472	Tier One	Satisfactory	07/03/01	100	12
Kuheia	75122794	10551	Tier One	Satisfactory	07/12/01	100	12
Kuheia	75122795	11917	Tier One	Satisfactory	04/16/02	100	12
Kuheia	75122796	11192	Tier One	Satisfactory	11/01/01	100	12
Kamohio	75132698	15036	Tier One	Satisfactory	08/19/03	100	12
Kamohio	75132699	15001	Tier One	Satisfactory	08/14/03	100	12
Kamohio	75132700	15039	Tier One	Satisfactory	08/19/03	100	12
Kamohio	75132701	15040	Tier One	Satisfactory	08/19/03	100	12
Kamohio	75132702	15299	Tier One	Satisfactory	09/18/03	100	12
Kamohio	75132703	15298	Tier One	Satisfactory	09/18/03	100	12
Kamohio	75132704	14945	Tier One	Satisfactory	08/12/03	100	12
Kamohio	75132718	13417	Tier One	Satisfactory	02/19/03	100	12
Kamohio	75132719	13418	Tier One	Satisfactory	02/19/03	100	12
Kamohio	75132720	13403	Tier One	Satisfactory	02/19/03	100	12
Kamohio	75132721	13404	Tier One	Satisfactory	02/19/03	100	12
Kamohio	75132722	13405	Tier One	Satisfactory	02/19/03	100	12
Kamohio	75132723	12822	Tier One	Satisfactory	11/04/02	100	12
Kamohio	75132724	13406	Tier One	Satisfactory	02/19/03	100	12
Kamohio	75132725	14439	Tier One	Satisfactory	06/20/03	100	12
Kamohio	75132726	14306	Tier One	Satisfactory	05/29/03	100	12
Kamohio	75132727	14268	Tier One	Satisfactory	05/27/03	100	12

Quality Control Summary  
 UXO Tier One QC Inspections  
 Island Wide QC Summary

Work Area	GMU	Lot ID Number	Inspection Type	Inspection Results	Inspection Date	Lot Size	Sample Size
Kamohio	75132728	14266	Tier One	Satisfactory	05/27/03	100	12
Kamohio	75132729	14206	Tier One	Satisfactory	05/15/03	100	12
Kamohio	75132730	13350	Tier One	Satisfactory	02/10/03	100	12
Kamohio	75132731	13357	Tier One	Satisfactory	02/10/03	100	12
Kamohio	75132732	13858	Tier One	Satisfactory	08/06/03	100	12
Kamohio	75132733	13879	Tier One	Satisfactory	03/31/03	100	12
Kamohio	75132734	13259	Tier One	Satisfactory	01/16/03	100	12
Kamohio	75132735	14181	Tier One	Satisfactory	05/09/03	100	32
Kamohio	75132736	14155	Tier One	Satisfactory	04/30/03	100	32
Naval Gun Fire Range	75132738	4993	Tier One	Satisfactory	06/29/04	100	Partial GMU
Naval Gun Fire Range	75132739	6598	Tier One	Satisfactory	04/11/01	100	12
Naval Gun Fire Range	75132740	11548	Tier One	Satisfactory	01/08/02	100	12
Naval Gun Fire Range	75132741	11549	Tier One	Satisfactory	01/08/02	100	12
Naval Gun Fire Range	75132742	11560	Tier One	Satisfactory	01/10/02	100	12
Naval Gun Fire Range	75132743	12596	Tier One	Satisfactory	09/17/02	100	32
Naval Gun Fire Range	75132744	11694	Tier One	Satisfactory	02/01/02	100	12
Naval Gun Fire Range	75132745	12585	Tier One	Satisfactory	09/16/02	100	12
Naval Gun Fire Range	75132746	11693	Tier One	Satisfactory	02/01/02	100	12
Naval Gun Fire Range	75132747	11709	Tier One	Satisfactory	02/01/02	100	12
Naval Gun Fire Range	75132748	11778	Tier One	Satisfactory	02/26/02	100	12
Naval Gun Fire Range	75132749	11813	Tier One	Satisfactory	03/06/02	100	12
Naval Gun Fire Range	75132750	11773	Tier One	Satisfactory	02/26/02	100	12
Naval Gun Fire Range	75132751	11774	Tier One	Satisfactory	02/26/02	100	12
Naval Gun Fire Range	75132751	11774	Tier One	Satisfactory	02/26/02	100	12
Naval Gun Fire Range	75132752	12192	Tier One	Satisfactory	07/10/02	100	12
Naval Gun Fire Range	75132752	12192	Tier One	Satisfactory	07/10/02	100	12
Naval Gun Fire Range	75132753	12189	Tier One	Satisfactory	07/10/02	100	12
Naval Gun Fire Range	75132754	6601	Tier One	Satisfactory	04/12/01	100	12
Kuheia	75132761	5560	Tier One	Satisfactory	10/24/00	100	12
Kuheia	75132762	6704	Tier One	Satisfactory	04/16/01	100	12
Kuheia	75132763	11043	Tier One	Satisfactory	10/11/01	100	12
Kuheia	75132764	6707	Tier One	Satisfactory	04/16/01	100	12
Kuheia	75132765	6384	Tier One	Satisfactory	03/19/01	100	12
Kuheia	75132766	6390	Tier One	Satisfactory	03/20/01	100	12
Kuheia	75132774	6999	Tier One	Satisfactory	05/08/01	100	12
Kuheia	75132774	6999-2	Tier One	Satisfactory	01/02/02	100	0
Kuheia	75132775	6400	Tier One	Satisfactory	03/22/01	100	100
Kuheia	75132776	6403	Tier One	Satisfactory	03/22/01	100	12
Kuheia	75132777	6338	Tier One	Satisfactory	03/13/01	100	12
Kuheia	75132778	6573	Tier One	Satisfactory	04/11/01	100	12
Kuheia	75132779	6368	Tier One	Satisfactory	03/15/01	100	12
Kuheia	75132780	6766	Tier One	Satisfactory	04/18/01	100	12
Kuheia	75132781	10160	Tier One	Satisfactory	05/22/01	100	32
Kuheia	75132782	10162	Tier One	Satisfactory	05/22/01	100	32
Kuheia	75132783	6769	Tier One	Satisfactory	04/18/01	100	12
Kuheia	75132784	6939	Tier One	Satisfactory	05/02/01	100	12

Quality Control Summary  
UXO Tier One QC Inspections  
Island Wide QC Summary

Work Area	GMU	Lot ID Number	Inspection Type	Inspection Results	Inspection Date	Lot Size	Sample Size
Kuheia	75132785	6417	Tier One	Satisfactory	03/21/01	100	12
Kuheia	75132786	6416	Tier One	Satisfactory	07/12/01	100	12
Kuheia	75132787	6415	Tier One	Satisfactory	03/21/01	100	12
Kuheia	75132788	6576	Tier One	Satisfactory	04/11/01	100	12
Kuheia	75132789	6577	Tier One	Satisfactory	04/11/01	100	12
Kuheia	75132790	11820	Tier One	Satisfactory	03/07/02	100	12
Kuheia	75132791	10242	Tier One	Satisfactory	06/06/01	100	12
Kuheia	75132792	10244	Tier One	Satisfactory	06/06/01	100	12
Kuheia	75132793	10265	Tier One	Satisfactory	06/06/01	100	12
Kuheia	75132794	10198	Tier One	Satisfactory	05/30/01	100	32
Kuheia	75132795	11374	Tier One	Satisfactory	12/05/01	100	12
Kuheia	75132796	11361	Tier One	Satisfactory	12/04/01	100	12
Kuheia	75132797	11190	Tier One	Satisfactory	11/01/01	100	12
Kamohio	75142698	15002	Tier One	Satisfactory	08/14/03	100	Partial GMU
Kamohio	75142699	14944	Tier One	Satisfactory	08/12/03	100	12
Kamohio	75142700	15041	Tier One	Satisfactory	08/19/03	100	12
Kamohio	75142701	14939	Tier One	Satisfactory	08/12/03	100	12
Kamohio	75142702	15520	Tier One	Satisfactory	10/14/03	100	32
Kamohio	75142703	16083	Tier One	Satisfactory	01/21/04	100	12
Kamohio	75142718	13407	Tier One	Satisfactory	02/19/03	100	12
Kamohio	75142719	13408	Tier One	Satisfactory	02/19/03	100	12
Kamohio	75142720	13409	Tier One	Satisfactory	02/19/03	100	12
Kamohio	75142721	13419	Tier One	Satisfactory	02/19/03	100	12
Kamohio	75142722	13420	Tier One	Satisfactory	02/19/03	100	12
Kamohio	75142723	13421	Tier One	Satisfactory	02/19/03	100	12
Kamohio	75142724	13422	Tier One	Satisfactory	02/19/03	100	12
Kamohio	75142725	13851	Tier One	Satisfactory	03/27/03	100	80
Kamohio	75142726	13852	Tier One	Satisfactory	03/27/03	100	80
Kamohio	75142727	14440	Tier One	Satisfactory	06/20/03	100	12
Kamohio	75142728	13853	Tier One	Satisfactory	03/26/03	100	80
Kamohio	75142729	13854	Tier One	Satisfactory	03/26/03	100	80
Kamohio	75142730	13351	Tier One	Satisfactory	02/10/03	100	12
Kamohio	75142731	13358	Tier One	Satisfactory	02/10/03	100	12
Kamohio	75142732	13880	Tier One	Satisfactory	03/31/03	100	12
Kamohio	75142733	13859	Tier One	Satisfactory	08/06/03	100	12
Kamohio	75142734	16235	Tier One	Satisfactory	03/08/04	100	12
Kamohio	75142735	14182	Tier One	Satisfactory	05/09/03	100	32
Kamohio	75142736	15023	Tier One	Satisfactory	08/18/03	100	12
Kamohio	75142737	14441	Tier One	Satisfactory	06/20/03	100	12
Naval Gun Fire Range	75142740	11550	Tier One	Satisfactory	01/08/02	100	12
Naval Gun Fire Range	75142741	11551	Tier One	Satisfactory	01/08/02	100	12
Naval Gun Fire Range	75142742	11555	Tier One	Satisfactory	01/08/02	100	12
Naval Gun Fire Range	75142743	11449	Tier One	Satisfactory	12/19/01	100	12
Naval Gun Fire Range	75142744	11708	Tier One	Satisfactory	02/01/02	100	12
Naval Gun Fire Range	75142745	11707	Tier One	Satisfactory	02/01/02	100	12
Naval Gun Fire Range	75142746	11706	Tier One	Satisfactory	02/01/02	100	12

Quality Control Summary  
 UXO Tier One QC Inspections  
 Island Wide QC Summary

Work Area	GMU	Lot ID Number	Inspection Type	Inspection Results	Inspection Date	Lot Size	Sample Size
Naval Gun Fire Range	75142747	11705	Tier One	Satisfactory	02/01/02	100	12
Naval Gun Fire Range	75142748	12584	Tier One	Satisfactory	09/16/02	100	12
Naval Gun Fire Range	75142749	11779	Tier One	Satisfactory	02/26/02	100	12
Naval Gun Fire Range	75142750	11678	Tier One	Satisfactory	01/31/02	100	12
Naval Gun Fire Range	75142751	11660	Tier One	Satisfactory	01/24/02	100	12
Naval Gun Fire Range	75142752	12193	Tier One	Satisfactory	07/10/02	100	12
Naval Gun Fire Range	75142752	12193	Tier One	Satisfactory	07/10/02	100	12
Naval Gun Fire Range	75142753	12190	Tier One	Satisfactory	07/10/02	100	12
Naval Gun Fire Range	75142754	5864	Tier One	Satisfactory	01/08/01	100	12
Moaulanui	75142761	5562	Tier One	Satisfactory	10/24/00	100	12
Moaulanui	75142762	10029	Tier One	Satisfactory	05/09/01	100	12
Moaulanui	75142763	10028	Tier One	Satisfactory	05/09/01	100	12
Kuheia	75142764	6715	Tier One	Satisfactory	04/24/01	100	12
Kuheia	75142765	6382	Tier One	Satisfactory	03/19/01	100	12
Kuheia	75142772	12947	Tier One	Satisfactory	11/27/02	100	0
Kuheia	75142773	12949	Tier One	Satisfactory	11/27/02	100	Partial GMU
Kuheia	75142774	12948	Tier One	Satisfactory	11/27/02	100	12
Kuheia	75142775	6934	Tier One	Satisfactory	05/02/01	100	12
Kuheia	75142776	6572	Tier One	Satisfactory	04/11/01	100	12
Kuheia	75142777	6935	Tier One	Satisfactory	05/02/01	100	12
Kuheia	75142777	10764-2	Tier One	Satisfactory	03/11/04	100	12
Kuheia	75142778	12950	Tier One	Satisfactory	11/27/02	100	12
Kuheia	75142779	12953	Tier One	Satisfactory	11/27/02	100	12
Kuheia	75142780	6936	Tier One	Satisfactory	05/02/01	100	12
Kuheia	75142781	6930	Tier One	Satisfactory	05/02/01	100	12
Kuheia	75142782	6931	Tier One	Satisfactory	05/02/01	100	12
Kuheia	75142783	10277	Tier One	Satisfactory	06/07/01	100	12
Kuheia	75142784	10156	Tier One	Satisfactory	05/22/01	100	32
Kuheia	75142785	13746	Tier One	Satisfactory	03/18/03	100	12
Kuheia	75142786	12856	Tier One	Satisfactory	11/07/02	100	12
Kuheia	75142787	12855	Tier One	Satisfactory	11/07/02	100	12
Kuheia	75142788	12700	Tier One	Satisfactory	10/09/02	100	12
Kuheia	75142789	12699	Tier One	Satisfactory	10/09/02	100	12
Kuheia	75142790	6376	Tier One	Satisfactory	03/15/01	100	12
Kuheia	75142791	6374	Tier One	Satisfactory	03/15/01	100	12
Kuheia	75142792	6369	Tier One	Satisfactory	03/15/01	100	12
Kuheia	75142793	6375	Tier One	Satisfactory	03/15/01	100	12
Kuheia	75142794	6377	Tier One	Satisfactory	03/15/01	100	12
Kuheia	75142794	6377-2	Tier One	Satisfactory	09/09/02	100	12
Kuheia	75142795	11591	Tier One	Satisfactory	01/15/02	100	12
Kuheia	75142796	11592	Tier One	Satisfactory	01/15/02	100	12
Kuheia	75142797	11360	Tier One	Satisfactory	12/04/01	100	12
Kamohio	75152697	14938	Tier One	Satisfactory	08/12/03	100	Partial GMU
Kamohio	75152698	14937	Tier One	Satisfactory	08/12/03	100	12
Kamohio	75152699	14932	Tier One	Satisfactory	08/12/03	100	Partial GMU
Kamohio	75152700	15519	Tier One	Satisfactory	10/14/03	100	32

Quality Control Summary  
UXO Tier One QC Inspections  
Island Wide QC Summary

Work Area	GMU	Lot ID Number	Inspection Type	Inspection Results	Inspection Date	Lot Size	Sample Size
Kamohio	75152701	15042	Tier One	Satisfactory	08/19/03	100	12
Kamohio	75152702	15043	Tier One	Satisfactory	08/19/03	100	12
Kamohio	75152703	15297	Tier One	Satisfactory	09/18/03	100	12
Kamohio	75152718	13402	Tier One	Satisfactory	02/19/03	100	12
Kamohio	75152719	13413	Tier One	Satisfactory	02/19/03	100	12
Kamohio	75152720	13412	Tier One	Satisfactory	02/19/03	100	12
Kamohio	75152721	13224	Tier One	Satisfactory	01/09/03	100	12
Kamohio	75152722	13411	Tier One	Satisfactory	02/19/03	100	12
Kamohio	75152723	13410	Tier One	Satisfactory	02/19/03	100	12
Kamohio	75152724	13225	Tier One	Satisfactory	01/09/03	100	12
Kamohio	75152725	13934	Tier One	Satisfactory	04/02/03	100	32
Kamohio	75152726	13696	Tier One	Satisfactory	03/17/03	100	12
Kamohio	75152727	13935	Tier One	Satisfactory	04/02/03	100	32
Kamohio	75152728	13695	Tier One	Satisfactory	03/17/03	100	12
Kamohio	75152729	13349	Tier One	Satisfactory	02/10/03	100	12
Kamohio	75152730	13352	Tier One	Satisfactory	02/10/03	100	12
Kamohio	75152731	13359	Tier One	Satisfactory	02/10/03	100	12
Kamohio	75152732	13697	Tier One	Satisfactory	03/17/03	100	12
Kamohio	75152733	14426	Tier One	Satisfactory	06/20/03	100	12
Kamohio	75152734	14423	Tier One	Satisfactory	06/20/03	100	12
Kamohio	75152735	14215	Tier One	Satisfactory	07/22/03	100	12
Kamohio	75152736	14109	Tier One	Satisfactory	04/23/03	100	12
Kamohio	75152737	14180	Tier One	Satisfactory	05/09/03	100	32
Kamohio	75152738	16275	Tier One	Satisfactory	03/25/04	100	12
Naval Gun Fire Range	75152741	16272	Tier One	Satisfactory	03/19/04	100	12
Naval Gun Fire Range	75152742	5481	Tier One	Satisfactory	10/02/00	100	12
Naval Gun Fire Range	75152743	6633	Tier One	Satisfactory	04/12/01	100	12
Naval Gun Fire Range	75152744	15015	Tier One	Satisfactory	08/14/03	100	12
Naval Gun Fire Range	75152744	15015	Tier One	Satisfactory	08/14/03	100	12
Naval Gun Fire Range	75152745	6634	Tier One	Satisfactory	04/12/01	100	12
Naval Gun Fire Range	75152745	6634	Tier One	Satisfactory	04/12/01	100	12
Naval Gun Fire Range	75152746	6065	Tier One	Satisfactory	01/30/01	100	12
Naval Gun Fire Range	75152747	6066	Tier One	Satisfactory	01/30/01	100	12
Naval Gun Fire Range	75152748	6067	Tier One	Satisfactory	01/30/01	100	12
Naval Gun Fire Range	75152749	6068	Tier One	Satisfactory	01/30/01	100	12
Kuheia	75152749	6086	Tier One	Satisfactory	01/25/01	100	12
Naval Gun Fire Range	75152750	6635	Tier One	Satisfactory	04/12/01	100	12
Naval Gun Fire Range	75152751	5615	Tier One	Satisfactory	11/09/00	100	12
Naval Gun Fire Range	75152752	5926	Tier One	Satisfactory	01/16/01	100	100
Naval Gun Fire Range	75152752	5926	Tier One	Satisfactory	01/16/01	100	100
Naval Gun Fire Range	75152753	5927	Tier One	Satisfactory	01/16/01	100	100
Naval Gun Fire Range	75152753	5927	Tier One	Satisfactory	01/16/01	100	100
Naval Gun Fire Range	75152754	5469	Tier One	Satisfactory	09/28/00	100	12
Naval Gun Fire Range	75152754	05469-1	Tier One	Satisfactory	07/12/01	100	12
Moaulanui	75152761	5559	Tier One	Satisfactory	10/24/00	100	12
Moaulanui	75152762	5561	Tier One	Satisfactory	10/24/00	100	12

Quality Control Summary  
 UXO Tier One QC Inspections  
 Island Wide QC Summary

Work Area	GMU	Lot ID Number	Inspection Type	Inspection Results	Inspection Date	Lot Size	Sample Size
Kuheia	75152769	10619	Tier One	Satisfactory	07/23/01	100	12
Kuheia	75152770	12946	Tier One	Satisfactory	11/27/02	100	Partial GMU
Kuheia	75152771	12945	Tier One	Satisfactory	11/27/02	0	0
Kuheia	75152772	12940	Tier One	Satisfactory	11/27/02	100	Partial GMU
Kuheia	75152773	12941	Tier One	Satisfactory	11/27/02	100	12
Kuheia	75152774	6567	Tier One	Satisfactory	04/11/01	100	12
Kuheia	75152775	6933	Tier One	Satisfactory	05/02/01	100	12
Kuheia	75152776	12943	Tier One	Satisfactory	11/27/02	100	12
Kuheia	75152777	12942	Tier One	Satisfactory	11/27/02	100	12
Kuheia	75152778	12944	Tier One	Satisfactory	11/27/02	100	12
Kuheia	75152779	12952	Tier One	Satisfactory	11/27/02	100	12
Kuheia	75152780	10278	Tier One	Satisfactory	06/07/01	100	12
Kuheia	75152781	10276	Tier One	Satisfactory	06/07/01	100	12
Kuheia	75152782	6932	Tier One	Satisfactory	05/02/01	100	12
Kuheia	75152783	10343	Tier One	Satisfactory	06/07/01	100	0
Kuheia	75152784	6938	Tier One	Satisfactory	05/02/01	100	12
Kuheia	75152785	6588	Tier One	Satisfactory	04/11/01	100	12
Kuheia	75152786	6590	Tier One	Satisfactory	04/11/01	100	12
Kuheia	75152787	12854	Tier One	Satisfactory	11/07/02	100	12
Kuheia	75152788	12698	Tier One	Satisfactory	10/09/02	100	12
Kuheia	75152789	12697	Tier One	Satisfactory	10/09/02	100	12
Kuheia	75152790	6372	Tier One	Satisfactory	03/15/01	100	12
Kuheia	75152791	6370	Tier One	Satisfactory	03/15/01	100	12
Kuheia	75152791	6370-2	Tier One	Satisfactory	09/09/02	100	12
Kuheia	75152792	6373	Tier One	Satisfactory	03/15/01	100	12
Kuheia	75152792	6373-2	Tier One	Satisfactory	09/09/02	100	Partial GMU
Kuheia	75152793	12508	Tier One	Satisfactory	09/09/02	100	12
Kuheia	75152794	10050	Tier One	Satisfactory	05/10/01	100	12
Kuheia	75152795	11392	Tier One	Satisfactory	12/04/01	100	12
Kuheia	75152796	11593	Tier One	Satisfactory	01/15/02	100	12
Kuheia	75152797	11659	Tier One	Satisfactory	01/24/02	100	12
Kamohio	75162696	14915	Tier One	Satisfactory	08/11/03	100	Partial GMU
Kamohio	75162697	14914	Tier One	Satisfactory	08/11/03	100	12
Kamohio	75162698	14913	Tier One	Satisfactory	08/11/03	100	12
Kamohio	75162699	14912	Tier One	Satisfactory	08/11/03	100	12
Kamohio	75162700	14911	Tier One	Satisfactory	08/11/03	100	12
Kamohio	75162701	14910	Tier One	Satisfactory	08/11/03	100	12
Kamohio	75162702	15518	Tier One	Satisfactory	10/14/03	100	32
Kamohio	75162718	13414	Tier One	Satisfactory	02/19/03	100	12
Kamohio	75162719	13415	Tier One	Satisfactory	02/19/03	100	12
Kamohio	75162720	13416	Tier One	Satisfactory	02/19/03	100	12
Kamohio	75162721	13558	Tier One	Satisfactory	02/25/03	100	12
Kamohio	75162722	14429	Tier One	Satisfactory	06/20/03	100	12
Kamohio	75162723	13194	Tier One	Satisfactory	01/08/03	100	12
Kamohio	75162724	13546	Tier One	Satisfactory	03/13/03	100	12
Kamohio	75162725	15387	Tier One	Satisfactory	10/08/03	100	12

Quality Control Summary  
 UXO Tier One QC Inspections  
 Island Wide QC Summary

Work Area	GMU	Lot ID Number	Inspection Type	Inspection Results	Inspection Date	Lot Size	Sample Size
Kamohio	75162726	14433	Tier One	Satisfactory	06/20/03	100	12
Kamohio	75162727	14425	Tier One	Satisfactory	06/20/03	100	12
Kamohio	75162728	14807	Tier One	Satisfactory	07/24/03	100	12
Kamohio	75162729	14430	Tier One	Satisfactory	06/20/03	100	12
Kamohio	75162730	13353	Tier One	Satisfactory	02/10/03	100	12
Kamohio	75162731	13360	Tier One	Satisfactory	02/10/03	100	12
Kamohio	75162732	13364	Tier One	Satisfactory	02/10/03	100	12
Kamohio	75162733	13366	Tier One	Satisfactory	02/10/03	100	12
Kamohio	75162734	14424	Tier One	Satisfactory	06/20/03	100	12
Kamohio	75162735	14842	Tier One	Satisfactory	07/29/03	100	12
Kamohio	75162736	15024	Tier One	Satisfactory	08/18/03	100	12
Kamohio	75162737	15082	Tier One	Satisfactory	08/21/03	100	12
Kamohio	75162738	16087	Tier One	Satisfactory	01/21/04	100	12
Naval Gun Fire Range	75162742	16271	Tier One	Satisfactory	03/19/04	100	12
Moaulanui	75162743	5636	Tier One	Satisfactory	11/15/00	100	12
Moaulanui	75162744	6636	Tier One	Satisfactory	07/02/01	100	12
Moaulanui	75162745	5471	Tier One	Satisfactory	10/02/00	100	12
Moaulanui	75162746	6069	Tier One	Satisfactory	01/30/01	100	12
Moaulanui	75162747	6070	Tier One	Satisfactory	01/30/01	100	12
Moaulanui	75162748	6071	Tier One	Satisfactory	01/30/01	100	12
Moaulanui	75162749	6072	Tier One	Satisfactory	01/30/01	100	12
Moaulanui	75162750	11093	Tier One	Satisfactory	10/18/01	100	12
Moaulanui	75162750	11093-2	Tier One	Satisfactory	10/21/02	100	12
Moaulanui	75162751	5865	Tier One	Satisfactory	01/09/01	100	12
Moaulanui	75162752	5928	Tier One	Satisfactory	01/16/01	100	100
Moaulanui	75162753	10675	Tier One	Satisfactory	08/02/01	100	12
Moaulanui	75162754	5470	Tier One	Satisfactory	09/28/00	100	12
Kuheia	75162768	10427	Tier One	Satisfactory	06/26/01	100	Partial GMU
Kuheia	75162769	10864	Tier One	Satisfactory	09/10/01	100	Partial GMU
Kuheia	75162770	10799	Tier One	Satisfactory	08/23/01	100	12
Kuheia	75162771	10798	Tier One	Satisfactory	08/23/01	100	12
Kuheia	75162772	10748	Tier One	Satisfactory	08/16/01	100	12
Kuheia	75162773	10797	Tier One	Satisfactory	08/23/01	100	12
Kuheia	75162774	10997	Tier One	Satisfactory	10/09/01	100	12
Kuheia	75162775	10074	Tier One	Satisfactory	05/14/01	100	0
Kuheia	75162776	10073	Tier One	Satisfactory	05/14/01	100	0
Kuheia	75162777	10055	Tier One	Satisfactory	05/15/01	100	12
Kuheia	75162778	10563	Tier One	Satisfactory	07/16/01	100	12
Kuheia	75162779	6595	Tier One	Satisfactory	04/11/01	100	12
Kuheia	75162780	6937	Tier One	Satisfactory	05/02/01	100	12
Kuheia	75162781	6596	Tier One	Satisfactory	04/11/01	100	12
Kuheia	75162782	11433	Tier One	Satisfactory	12/18/01	100	12
Kuheia	75162783	11529	Tier One	Satisfactory	01/07/02	100	12
Kuheia	75162784	6589	Tier One	Satisfactory	04/11/01	100	12
Kuheia	75162785	11883	Tier One	Satisfactory	03/25/02	100	12
Kuheia	75162786	12509	Tier One	Satisfactory	09/09/02	100	12



Quality Control Summary  
UXO Tier One QC Inspections  
Island Wide QC Summary

Work Area	GMU	Lot ID Number	Inspection Type	Inspection Results	Inspection Date	Lot Size	Sample Size
Kuheia	75162787	12696	Tier One	Satisfactory	10/09/02	100	12
Kuheia	75162788	12853	Tier One	Satisfactory	11/07/02	100	12
Kuheia	75162789	13748	Tier One	Satisfactory	03/18/03	100	12
Kuheia	75162790	6249	Tier One	Satisfactory	02/28/01	100	12
Kuheia	75162791	6234	Tier One	Satisfactory	02/28/01	100	12
Kuheia	75162792	6248	Tier One	Satisfactory	02/28/01	100	12
Kuheia	75162793	10044	Tier One	Satisfactory	05/10/01	100	12
Kuheia	75162793	10044-2	Tier One	Satisfactory	09/09/02	100	12
Kuheia	75162794	6238	Tier One	Satisfactory	02/28/01	100	12
Kuheia	75162795	11465	Tier One	Satisfactory	12/19/01	100	12
Kuheia	75162796	11594	Tier One	Satisfactory	01/15/02	100	12
Kuheia	75162797	12047	Tier One	Satisfactory	05/28/02	100	12
Kamohio	75172696	14482	Tier One	Satisfactory	06/24/03	100	12
Kamohio	75172697	15484	Tier One	Satisfactory	10/16/03	100	32
Kamohio	75172698	14918	Tier One	Satisfactory	08/11/03	100	12
Kamohio	75172699	15485	Tier One	Satisfactory	10/16/03	100	32
Kamohio	75172700	14917	Tier One	Satisfactory	08/11/03	100	12
Kamohio	75172701	14916	Tier One	Satisfactory	08/11/03	100	12
Kamohio	75172702	16165	Tier One	Satisfactory	02/02/04	100	12
Kamohio	75172718	13789	Tier One	Satisfactory	03/20/03	100	12
Kamohio	75172719	12823	Tier One	Satisfactory	11/04/02	100	12
Kamohio	75172720	14674	Tier One	Satisfactory	07/10/03	100	12
Kamohio	75172721	14675	Tier One	Satisfactory	07/10/03	100	12
Kamohio	75172722	13547	Tier One	Satisfactory	02/25/03	100	12
Kamohio	75172723	13553	Tier One	Satisfactory	02/25/03	100	12
Kamohio	75172724	13195	Tier One	Satisfactory	01/08/03	100	12
Kamohio	75172725	14431	Tier One	Satisfactory	06/20/03	100	12
Kamohio	75172726	14432	Tier One	Satisfactory	06/20/03	100	12
Kamohio	75172727	14427	Tier One	Satisfactory	06/20/03	100	12
Kamohio	75172728	14428	Tier One	Satisfactory	06/20/03	100	12
Kamohio	75172729	14435	Tier One	Satisfactory	06/20/03	100	12
Kamohio	75172730	13354	Tier One	Satisfactory	02/10/03	100	12
Kamohio	75172731	13361	Tier One	Satisfactory	02/10/03	100	12
Kamohio	75172732	13204	Tier One	Satisfactory	01/08/03	100	32
Kamohio	75172733	13367	Tier One	Satisfactory	02/10/03	100	12
Kamohio	75172734	13555	Tier One	Satisfactory	02/25/03	100	12
Kamohio	75172735	16241	Tier One	Satisfactory	03/11/04	100	12
Kamohio	75172736	15080	Tier One	Satisfactory	08/21/03	100	12
Kamohio	75172737	14833	Tier One	Satisfactory	07/29/03	100	12
Kamohio	75172738	15081	Tier One	Satisfactory	08/21/03	100	12
Moaulanui	75172743	6637	Tier One	Satisfactory	04/12/01	100	12
Moaulanui	75172744	5480	Tier One	Satisfactory	10/02/00	100	12
Moaulanui	75172745	5482	Tier One	Satisfactory	10/02/00	100	12
Moaulanui	75172746	5996	Tier One	Satisfactory	01/24/01	100	12
Moaulanui	75172747	5997	Tier One	Satisfactory	01/24/01	100	12
Moaulanui	75172748	5998	Tier One	Satisfactory	01/24/01	100	12

Quality Control Summary  
UXO Tier One QC Inspections  
Island Wide QC Summary

Work Area	GMU	Lot ID Number	Inspection Type	Inspection Results	Inspection Date	Lot Size	Sample Size
Moaulanui	75172749	5999	Tier One	Satisfactory	01/24/01	100	12
Moaulanui	75172750	4996	Tier One	Satisfactory	06/29/04	100	Partial GMU
Moaulanui	75172750	5866	Tier One	Satisfactory	01/08/01	100	12
Moaulanui	75172751	10451	Tier One	Satisfactory	07/02/01	100	12
Moaulanui	75172752	5925	Tier One	Satisfactory	01/17/01	100	100
Moaulanui	75172753	5929	Tier One	Satisfactory	01/16/01	100	100
Moaulanui	75172754	5610	Tier One	Satisfactory	11/08/00	100	12
Kuheia	75172766	11042	Tier One	Satisfactory	10/11/01	100	12
Kuheia	75172767	10918	Tier One	Satisfactory	09/24/01	100	12
Kuheia	75172768	10796	Tier One	Satisfactory	08/24/01	100	12
Kuheia	75172769	11019	Tier One	Satisfactory	10/09/01	100	12
Kuheia	75172770	10795	Tier One	Satisfactory	08/23/01	100	12
Kuheia	75172771	10800	Tier One	Satisfactory	08/23/01	100	12
Kuheia	75172772	10747	Tier One	Satisfactory	08/16/01	100	12
Kuheia	75172773	10802	Tier One	Satisfactory	08/23/01	100	12
Kuheia	75172774	10801	Tier One	Satisfactory	08/23/01	100	12
Kuheia	75172775	10081	Tier One	Satisfactory	05/14/01	100	12
Kuheia	75172776	10003	Tier One	Satisfactory	05/08/01	100	12
Kuheia	75172777	6591	Tier One	Satisfactory	04/11/01	100	12
Kuheia	75172778	6592	Tier One	Satisfactory	04/11/01	100	12
Kuheia	75172779	6593	Tier One	Satisfactory	04/11/01	100	12
Kuheia	75172780	6594	Tier One	Satisfactory	04/11/01	100	12
Kuheia	75172781	12048	Tier One	Satisfactory	05/28/02	100	12
Kuheia	75172782	11576	Tier One	Satisfactory	01/15/02	100	12
Kuheia	75172783	11530	Tier One	Satisfactory	01/07/02	100	12
Kuheia	75172784	10155	Tier One	Satisfactory	05/22/01	100	32
Kuheia	75172785	12695	Tier One	Satisfactory	10/09/02	100	12
Kuheia	75172786	13747	Tier One	Satisfactory	03/18/03	100	12
Kuheia	75172787	12707	Tier One	Satisfactory	10/09/02	100	12
Kuheia	75172788	12706	Tier One	Satisfactory	10/09/02	100	12
Kuheia	75172789	12857	Tier One	Satisfactory	11/07/02	100	12
Kuheia	75172790	6239	Tier One	Satisfactory	02/28/01	100	12
Kuheia	75172791	6243	Tier One	Satisfactory	02/28/01	100	12
Kuheia	75172792	6241	Tier One	Satisfactory	02/28/01	100	12
Kuheia	75172793	6246	Tier One	Satisfactory	02/28/01	100	12
Kuheia	75172794	6245	Tier One	Satisfactory	02/28/01	100	12
Kuheia	75172795	11464	Tier One	Satisfactory	12/19/01	100	12
Kuheia	75172796	11643	Tier One	Satisfactory	01/16/02	100	12
Kuheia	75172797	11644	Tier One	Satisfactory	01/16/02	100	12
Kuheia	75172798	11535	Tier One	Satisfactory	01/04/02	100	12
Kamohio	75182696	14483	Tier One	Satisfactory	06/24/03	100	12
Kamohio	75182697	14924	Tier One	Satisfactory	08/11/03	100	12
Kamohio	75182698	14923	Tier One	Satisfactory	08/11/03	100	32
Kamohio	75182699	14922	Tier One	Satisfactory	08/11/03	100	32
Kamohio	75182700	14921	Tier One	Satisfactory	08/11/03	100	32
Kamohio	75182701	14920	Tier One	Satisfactory	08/11/03	100	32

Quality Control Summary  
UXO Tier One QC Inspections  
Island Wide QC Summary

Work Area	GMU	Lot ID Number	Inspection Type	Inspection Results	Inspection Date	Lot Size	Sample Size
Kamohio	75182702	14919	Tier One	Satisfactory	08/11/03	100	32
Kamohio	75182718	14800	Tier One	Satisfactory	07/24/03	100	12
Kamohio	75182719	13790	Tier One	Satisfactory	03/20/03	100	12
Kamohio	75182720	14673	Tier One	Satisfactory	07/10/03	100	12
Kamohio	75182721	13551	Tier One	Satisfactory	02/25/03	100	12
Kamohio	75182722	13223	Tier One	Satisfactory	01/09/03	100	32
Kamohio	75182723	13556	Tier One	Satisfactory	02/25/03	100	12
Kamohio	75182724	13557	Tier One	Satisfactory	02/25/03	100	12
Kamohio	75182725	13209	Tier One	Satisfactory	01/08/03	100	32
Kamohio	75182726	13210	Tier One	Satisfactory	01/08/03	100	32
Kamohio	75182727	13211	Tier One	Satisfactory	01/08/03	100	32
Kamohio	75182728	13212	Tier One	Satisfactory	01/08/03	100	32
Kamohio	75182729	13213	Tier One	Satisfactory	01/08/03	100	32
Kamohio	75182730	13355	Tier One	Satisfactory	02/10/03	100	12
Kamohio	75182731	13362	Tier One	Satisfactory	02/10/03	100	12
Kamohio	75182732	14434	Tier One	Satisfactory	06/20/03	100	12
Kamohio	75182733	13368	Tier One	Satisfactory	02/10/03	100	12
Kamohio	75182734	13554	Tier One	Satisfactory	02/25/03	100	12
Kamohio	75182735	16274	Tier One	Satisfactory	03/24/04	100	12
Kamohio	75182736	16239	Tier One	Satisfactory	03/11/04	100	12
Kamohio	75182737	14895	Tier One	Satisfactory	08/06/03	100	12
Kamohio	75182738	15488	Tier One	Satisfactory	10/16/03	100	32
Moaulanui	75182745	6000	Tier One	Satisfactory	01/24/01	100	12
Moaulanui	75182746	6005	Tier One	Satisfactory	01/24/01	100	12
Moaulanui	75182747	6001	Tier One	Satisfactory	01/24/01	100	12
Moaulanui	75182748	6002	Tier One	Satisfactory	01/24/01	100	12
Moaulanui	75182749	10449	Tier One	Satisfactory	07/02/01	100	12
Moaulanui	75182750	5616	Tier One	Satisfactory	11/09/00	100	12
Moaulanui	75182751	11901	Tier One	Satisfactory	04/10/02	100	12
Moaulanui	75182751	11901-2	Tier One	Satisfactory	03/06/03	100	12
Moaulanui	75182752	5921	Tier One	Satisfactory	01/16/01	100	12
Moaulanui	75182753	10024	Tier One	Satisfactory	05/09/01	100	12
Moaulanui	75182754	5611	Tier One	Satisfactory	11/08/00	100	12
Kuheia	75182766	10614	Tier One	Satisfactory	09/04/01	100	12
Kuheia	75182767	10644	Tier One	Satisfactory	09/04/01	100	12
Kuheia	75182768	10565	Tier One	Satisfactory	07/16/01	100	12
Kuheia	75182769	10564	Tier One	Satisfactory	07/16/01	100	12
Kuheia	75182770	10426	Tier One	Satisfactory	06/26/01	100	12
Kuheia	75182771	10430	Tier One	Satisfactory	06/26/01	100	12
Kuheia	75182772	10428	Tier One	Satisfactory	06/26/01	100	12
Kuheia	75182773	10669	Tier One	Satisfactory	08/02/01	100	32
Kuheia	75182774	10424	Tier One	Satisfactory	06/26/01	100	12
Kuheia	75182775	10004	Tier One	Satisfactory	05/08/01	100	12
Kuheia	75182776	10005	Tier One	Satisfactory	05/08/01	100	12
Kuheia	75182777	10056	Tier One	Satisfactory	05/15/01	100	12
Kuheia	75182778	10033	Tier One	Satisfactory	05/10/01	100	12

Quality Control Summary  
 UXO Tier One QC Inspections  
 Island Wide QC Summary

Work Area	GMU	Lot ID Number	Inspection Type	Inspection Results	Inspection Date	Lot Size	Sample Size
Kuheia	75182779	10034	Tier One	Satisfactory	05/10/01	100	12
Kuheia	75182780	11585	Tier One	Satisfactory	01/15/02	100	12
Kuheia	75182781	11434	Tier One	Satisfactory	12/18/01	100	12
Kuheia	75182782	5921-2	Tier One	Satisfactory	01/15/02	100	12
Kuheia	75182783	6587	Tier One	Satisfactory	04/10/01	100	12
Kuheia	75182784	6585	Tier One	Satisfactory	04/10/01	100	12
Kuheia	75182785	6586	Tier One	Satisfactory	04/10/01	100	12
Kuheia	75182786	6293	Tier One	Satisfactory	03/07/01	100	12
Kuheia	75182787	6292	Tier One	Satisfactory	03/07/01	100	12
Kuheia	75182788	12705	Tier One	Satisfactory	10/09/02	100	12
Kuheia	75182789	6295	Tier One	Satisfactory	03/07/01	100	12
Kuheia	75182790	6154	Tier One	Satisfactory	02/05/01	100	12
Kuheia	75182791	6150	Tier One	Satisfactory	02/05/01	100	12
Kuheia	75182792	10051	Tier One	Satisfactory	05/10/01	100	12
Kuheia	75182793	6237	Tier One	Satisfactory	02/28/01	100	12
Kuheia	75182793	06237-2	Tier One	Satisfactory	08/06/02	100	12
Kuheia	75182794	12506	Tier One	Satisfactory	09/09/02	100	12
Kuheia	75182795	11595	Tier One	Satisfactory	01/15/02	100	12
Kuheia	75182796	11645	Tier One	Satisfactory	01/16/02	100	12
Kuheia	75182797	11884	Tier One	Satisfactory	03/25/02	100	12
Kuheia	75182798	11590	Tier One	Satisfactory	01/15/02	100	12
Kamohio	75192696	14184	Tier One	Satisfactory	05/07/03	100	Partial GMU
Kamohio	75192697	14470	Tier One	Satisfactory	06/24/03	100	32
Kamohio	75192698	14468	Tier One	Satisfactory	06/24/03	100	32
Kamohio	75192699	14467	Tier One	Satisfactory	06/24/03	100	32
Kamohio	75192700	14185	Tier One	Satisfactory	05/07/03	100	12
Kamohio	75192701	14480	Tier One	Satisfactory	06/24/03	100	12
Kamohio	75192702	14466	Tier One	Satisfactory	06/24/03	100	32
Kamohio	75192718	14799	Tier One	Satisfactory	07/24/03	100	12
Kamohio	75192719	13791	Tier One	Satisfactory	03/20/03	100	12
Kamohio	75192720	13222	Tier One	Satisfactory	01/09/03	100	32
Kamohio	75192721	13221	Tier One	Satisfactory	01/09/03	100	32
Kamohio	75192722	13220	Tier One	Satisfactory	01/09/03	100	32
Kamohio	75192723	13214	Tier One	Satisfactory	01/09/03	100	32
Kamohio	75192724	13435	Tier One	Satisfactory	02/18/03	100	12
Kamohio	75192725	13205	Tier One	Satisfactory	01/08/03	100	32
Kamohio	75192726	13206	Tier One	Satisfactory	01/08/03	100	32
Kamohio	75192727	13207	Tier One	Satisfactory	01/08/03	100	32
Kamohio	75192728	14453	Tier One	Satisfactory	06/23/03	100	12
Kamohio	75192729	13208	Tier One	Satisfactory	01/08/03	100	32
Kamohio	75192730	13356	Tier One	Satisfactory	02/10/03	100	12
Kamohio	75192731	13363	Tier One	Satisfactory	02/10/03	100	12
Kamohio	75192732	13365	Tier One	Satisfactory	02/10/03	100	12
Kamohio	75192733	13369	Tier One	Satisfactory	02/10/03	100	12
Kamohio	75192734	13370	Tier One	Satisfactory	02/10/03	100	12
Kamohio	75192735	14804	Tier One	Satisfactory	07/24/03	100	12

Quality Control Summary  
UXO Tier One QC Inspections  
Island Wide QC Summary

Work Area	GMU	Lot ID Number	Inspection Type	Inspection Results	Inspection Date	Lot Size	Sample Size
Kamohio	75192736	14803	Tier One	Satisfactory	07/24/03	100	12
Kamohio	75192736	14803	Tier One	Satisfactory	07/24/03	100	12
Kamohio	75192737	14896	Tier One	Satisfactory	08/06/03	100	12
Kamohio	75192738	14897	Tier One	Satisfactory	08/06/03	100	12
Moaulanui	75192746	6003	Tier One	Satisfactory	01/24/01	100	12
Moaulanui	75192747	6638	Tier One	Satisfactory	04/12/01	100	12
Moaulanui	75192748	6004	Tier One	Satisfactory	01/24/01	100	12
Moaulanui	75192749	6639	Tier One	Satisfactory	04/12/01	100	12
Moaulanui	75192750	5617	Tier One	Satisfactory	11/09/00	100	12
Moaulanui	75192751	5867	Tier One	Satisfactory	01/08/01	100	12
Moaulanui	75192752	5919	Tier One	Satisfactory	01/16/01	100	100
Moaulanui	75192753	10030	Tier One	Satisfactory	05/09/01	100	12
Moaulanui	75192754	5381	Tier One	Satisfactory	08/28/00	100	12
Kuheia	75192764	10572	Tier One	Satisfactory	09/04/01	100	12
Kuheia	75192765	10821	Tier One	Satisfactory	08/27/01	100	12
Kuheia	75192766	11275	Tier One	Satisfactory	11/13/01	100	12
Kuheia	75192767	10781	Tier One	Satisfactory	08/21/01	100	12
Kuheia	75192768	11470	Tier One	Satisfactory	12/20/01	100	12
Kuheia	75192769	10674	Tier One	Satisfactory	08/02/01	100	32
Kuheia	75192770	10498	Tier One	Satisfactory	07/09/01	100	12
Kuheia	75192771	10499	Tier One	Satisfactory	07/09/01	100	12
Kuheia	75192772	10500	Tier One	Satisfactory	07/09/01	100	12
Kuheia	75192773	10501	Tier One	Satisfactory	07/09/01	100	12
Kuheia	75192774	10502	Tier One	Satisfactory	07/09/01	100	12
Kuheia	75192775	10035	Tier One	Satisfactory	05/10/01	100	12
Kuheia	75192776	10423	Tier One	Satisfactory	06/26/01	100	12
Kuheia	75192777	10429	Tier One	Satisfactory	06/26/01	100	12
Kuheia	75192778	10036	Tier One	Satisfactory	05/10/01	100	12
Kuheia	75192779	10037	Tier One	Satisfactory	05/10/01	100	12
Kuheia	75192780	11432	Tier One	Satisfactory	12/18/01	100	12
Kuheia	75192781	12049	Tier One	Satisfactory	05/28/02	100	12
Kuheia	75192782	11466	Tier One	Satisfactory	12/19/01	100	12
Kuheia	75192783	6578	Tier One	Satisfactory	04/10/01	100	12
Kuheia	75192784	6579	Tier One	Satisfactory	04/10/01	100	12
Kuheia	75192785	6291	Tier One	Satisfactory	03/07/01	100	12
Kuheia	75192786	6298	Tier One	Satisfactory	03/07/01	100	12
Kuheia	75192787	12704	Tier One	Satisfactory	10/09/02	100	12
Kuheia	75192788	6297	Tier One	Satisfactory	03/07/01	100	12
Kuheia	75192789	6296	Tier One	Satisfactory	03/07/01	100	12
Kuheia	75192790	6151	Tier One	Satisfactory	02/05/01	100	12
Kuheia	75192791	6152	Tier One	Satisfactory	02/05/01	100	12
Kuheia	75192792	6299	Tier One	Satisfactory	03/05/01	100	12
Kuheia	75192793	6148	Tier One	Satisfactory	02/14/01	100	12
Kuheia	75192794	6285	Tier One	Satisfactory	03/05/01	100	12
Kuheia	75192795	11596	Tier One	Satisfactory	01/15/02	100	12
Kuheia	75192796	11597	Tier One	Satisfactory	01/15/02	100	12

Quality Control Summary  
UXO Tier One QC Inspections  
Island Wide QC Summary

Work Area	GMU	Lot ID Number	Inspection Type	Inspection Results	Inspection Date	Lot Size	Sample Size
Kuheia	75192797	11521	Tier One	Satisfactory	01/03/02	100	12
Kuheia	75192798	11598	Tier One	Satisfactory	01/15/02	100	12
Kuheia	75192799	11833	Tier One	Satisfactory	03/12/02	100	12
Kamohio	75202698	14183	Tier One	Satisfactory	05/07/03	100	12
Kamohio	75202699	14479	Tier One	Satisfactory	06/24/03	100	12
Kamohio	75202700	15486	Tier One	Satisfactory	10/16/03	100	32
Kamohio	75202701	14481	Tier One	Satisfactory	06/24/03	100	12
Kamohio	75202702	14469	Tier One	Satisfactory	06/24/03	100	32
Kamohio	75202718	14802	Tier One	Satisfactory	07/24/03	100	12
Kamohio	75202719	12871	Tier One	Satisfactory	11/12/02	100	12
Kamohio	75202720	13215	Tier One	Satisfactory	01/09/03	100	32
Kamohio	75202721	13436	Tier One	Satisfactory	02/18/03	100	12
Kamohio	75202722	13437	Tier One	Satisfactory	02/18/03	100	12
Kamohio	75202723	13438	Tier One	Satisfactory	02/18/03	100	12
Kamohio	75202724	15165	Tier One	Satisfactory	09/09/03	100	12
Kamohio	75202725	13423	Tier One	Satisfactory	02/18/03	100	12
Kamohio	75202726	13424	Tier One	Satisfactory	02/18/03	100	12
Kamohio	75202727	13425	Tier One	Satisfactory	02/18/03	100	12
Kamohio	75202728	14544	Tier One	Satisfactory	06/27/03	100	12
Kamohio	75202729	13824	Tier One	Satisfactory	03/24/03	100	12
Kamohio	75202730	14111	Tier One	Satisfactory	04/23/03	100	12
Kamohio	75202731	13926	Tier One	Satisfactory	04/07/03	100	12
Kamohio	75202732	13927	Tier One	Satisfactory	04/07/03	100	12
Kamohio	75202733	13919	Tier One	Satisfactory	04/07/03	100	12
Kamohio	75202734	13864	Tier One	Satisfactory	04/01/03	100	32
Kamohio	75202735	14796	Tier One	Satisfactory	07/23/03	100	12
Kamohio	75202736	15388	Tier One	Satisfactory	10/08/03	100	12
Kamohio	75202737	14832	Tier One	Satisfactory	07/29/03	100	12
Kamohio	75202738	14898	Tier One	Satisfactory	08/06/03	100	12
Moaulanui	75202748	10031	Tier One	Satisfactory	05/09/01	100	12
Moaulanui	75202749	10025	Tier One	Satisfactory	05/09/01	100	12
Moaulanui	75202750	5367	Tier One	Satisfactory	08/22/00	100	12
Moaulanui	75202751	5365	Tier One	Satisfactory	08/22/00	100	12
Moaulanui	75202752	10026	Tier One	Satisfactory	05/09/01	100	12
Moaulanui	75202753	5472	Tier One	Satisfactory	10/02/00	100	12
Moaulanui	75202762	5936	Tier One	Satisfactory	01/17/01	100	Partial GMU
Moaulanui	75202763	5937	Tier One	Satisfactory	01/17/01	100	12
Kuheia	75202764	5938	Tier One	Satisfactory	01/17/01	100	12
Kuheia	75202765	10820	Tier One	Satisfactory	08/27/01	100	12
Kuheia	75202766	10782	Tier One	Satisfactory	08/21/01	100	12
Kuheia	75202767	10646	Tier One	Satisfactory	07/26/01	100	12
Kuheia	75202768	10613	Tier One	Satisfactory	07/19/01	100	12
Kuheia	75202769	10561	Tier One	Satisfactory	07/16/01	100	12
Kuheia	75202770	10566	Tier One	Satisfactory	07/16/01	100	12
Kuheia	75202771	10560	Tier One	Satisfactory	07/16/01	100	12
Kuheia	75202772	10516	Tier One	Satisfactory	07/10/01	100	12

Quality Control Summary  
UXO Tier One QC Inspections  
Island Wide QC Summary

Work Area	GMU	Lot ID Number	Inspection Type	Inspection Results	Inspection Date	Lot Size	Sample Size
Kuheia	75202773	10611	Tier One	Satisfactory	07/19/01	100	12
Kuheia	75202774	10514	Tier One	Satisfactory	07/10/01	100	12
Kuheia	75202775	6797	Tier One	Satisfactory	04/19/01	100	12
Kuheia	75202776	10454	Tier One	Satisfactory	06/27/01	100	12
Kuheia	75202777	10562	Tier One	Satisfactory	07/16/01	100	12
Kuheia	75202778	10855	Tier One	Satisfactory	09/10/01	100	0
Kuheia	75202779	10856	Tier One	Satisfactory	09/10/01	100	Partial GMU
Kuheia	75202780	15209	Tier One	Satisfactory	09/17/03	100	12
Kuheia	75202781	10080	Tier One	Satisfactory	05/14/01	100	12
Kuheia	75202782	6580	Tier One	Satisfactory	04/10/01	100	12
Kuheia	75202783	6581	Tier One	Satisfactory	04/10/01	100	12
Kuheia	75202784	6582	Tier One	Satisfactory	04/10/01	100	12
Kuheia	75202785	6281	Tier One	Satisfactory	03/07/01	100	12
Kuheia	75202786	12703	Tier One	Satisfactory	10/09/02	100	12
Kuheia	75202787	6301	Tier One	Satisfactory	03/07/01	100	12
Kuheia	75202788	6302	Tier One	Satisfactory	03/07/01	100	12
Kuheia	75202789	6294	Tier One	Satisfactory	03/07/01	100	12
Kuheia	75202790	6169	Tier One	Satisfactory	02/14/01	100	12
Kuheia	75202791	6166	Tier One	Satisfactory	02/14/01	100	12
Kuheia	75202792	6288	Tier One	Satisfactory	03/06/01	100	12
Kuheia	75202793	6270	Tier One	Satisfactory	03/05/01	100	12
Kuheia	75202794	6284	Tier One	Satisfactory	03/05/01	100	12
Kuheia	75202795	6235	Tier One	Satisfactory	02/28/01	100	12
Kuheia	75202796	6669	Tier One	Satisfactory	04/12/01	100	12
Kuheia	75202797	6670	Tier One	Satisfactory	04/12/01	100	12
Kuheia	75202798	6671	Tier One	Satisfactory	04/12/01	100	12
Kuheia	75202799	10603	Tier One	Satisfactory	07/18/01	100	12
Kamohio	75212698	14186	Tier One	Satisfactory	05/07/03	100	12
Kamohio	75212699	14478	Tier One	Satisfactory	06/24/03	100	12
Kamohio	75212700	14465	Tier One	Satisfactory	06/24/03	100	32
Kamohio	75212701	14476	Tier One	Satisfactory	06/24/03	100	12
Kamohio	75212702	14477	Tier One	Satisfactory	06/24/03	100	12
Kamohio	75212718	14801	Tier One	Satisfactory	07/24/03	100	12
Kamohio	75212719	16202	Tier One	Satisfactory	02/11/04	100	12
Kamohio	75212720	13434	Tier One	Satisfactory	02/18/03	100	12
Kamohio	75212721	13433	Tier One	Satisfactory	02/18/03	100	12
Kamohio	75212722	13432	Tier One	Satisfactory	02/18/03	100	12
Kamohio	75212723	13431	Tier One	Satisfactory	02/18/03	100	12
Kamohio	75212724	13486	Tier One	Satisfactory	02/12/03	100	12
Kamohio	75212725	13487	Tier One	Satisfactory	02/12/03	100	12
Kamohio	75212726	13488	Tier One	Satisfactory	02/12/03	100	12
Kamohio	75212727	13490	Tier One	Satisfactory	02/12/03	100	12
Kamohio	75212728	13489	Tier One	Satisfactory	02/12/03	100	12
Kamohio	75212729	13827	Tier One	Satisfactory	03/24/03	100	12
Kamohio	75212730	14150	Tier One	Satisfactory	04/30/03	100	32
Kamohio	75212731	13865	Tier One	Satisfactory	04/01/03	100	32

Quality Control Summary  
 UXO Tier One QC Inspections  
 Island Wide QC Summary

Work Area	GMU	Lot ID Number	Inspection Type	Inspection Results	Inspection Date	Lot Size	Sample Size
Kamohio	75212732	13818	Tier One	Satisfactory	03/24/03	100	12
Kamohio	75212733	13866	Tier One	Satisfactory	04/01/03	100	32
Kamohio	75212734	13920	Tier One	Satisfactory	04/07/03	100	12
Kamohio	75212735	14795	Tier One	Satisfactory	07/23/03	100	12
Kamohio	75212736	14794	Tier One	Satisfactory	07/23/03	100	12
Kamohio	75212737	14798	Tier One	Satisfactory	07/23/03	100	12
Kamohio	75212738	14797	Tier One	Satisfactory	07/23/03	100	12
Moaulanui	75212750	10023	Tier One	Satisfactory	05/09/01	100	12
Moaulanui	75212751	5474	Tier One	Satisfactory	10/02/00	100	12
Moaulanui	75212752	12619	Tier One	Satisfactory	09/19/02	100	12
Moaulanui	75212753	5366	Tier One	Satisfactory	08/22/00	100	12
Moaulanui	75212758	5556	Tier One	Satisfactory	10/24/00	100	12
Moaulanui	75212759	5849	Tier One	Satisfactory	01/05/01	100	12
Moaulanui	75212760	5900	Tier One	Satisfactory	01/11/01	100	12
Moaulanui	75212761	5899	Tier One	Satisfactory	01/11/01	100	12
Moaulanui	75212762	6706	Tier One	Satisfactory	04/16/01	100	12
Moaulanui	75212763	5833	Tier One	Satisfactory	01/04/01	100	12
Kuheia	75212764	5901	Tier One	Satisfactory	01/11/01	100	100
Kuheia	75212765	5898	Tier One	Satisfactory	01/11/01	100	12
Kuheia	75212766	5897	Tier One	Satisfactory	01/11/01	100	12
Kuheia	75212767	5819	Tier One	Satisfactory	01/04/01	100	12
Kuheia	75212768	5902	Tier One	Satisfactory	01/11/01	100	12
Kuheia	75212769	5834	Tier One	Satisfactory	01/04/01	100	12
Kuheia	75212770	10489	Tier One	Satisfactory	07/09/01	100	12
Kuheia	75212771	11471	Tier One	Satisfactory	12/20/01	100	12
Kuheia	75212772	10484	Tier One	Satisfactory	07/09/01	100	12
Kuheia	75212773	10515	Tier One	Satisfactory	07/10/01	100	12
Kuheia	75212774	10610	Tier One	Satisfactory	07/19/01	100	12
Kuheia	75212775	10559	Tier One	Satisfactory	07/16/01	100	12
Kuheia	75212776	10445	Tier One	Satisfactory	07/02/01	100	12
Kuheia	75212777	12284	Tier One	Satisfactory	08/08/02	100	12
Kuheia	75212778	10857	Tier One	Satisfactory	09/10/01	100	12
Kuheia	75212779	10858	Tier One	Satisfactory	09/10/01	100	12
Kuheia	75212780	6537	Tier One	Satisfactory	04/10/01	100	12
Kuheia	75212781	6536	Tier One	Satisfactory	04/10/01	100	12
Kuheia	75212782	6583	Tier One	Satisfactory	04/10/01	100	12
Kuheia	75212783	6584	Tier One	Satisfactory	04/10/01	100	12
Kuheia	75212784	15380	Tier One	Satisfactory	09/26/03	100	12
Kuheia	75212785	12702	Tier One	Satisfactory	10/09/02	100	Partial GMU
Kuheia	75212786	6280	Tier One	Satisfactory	03/07/01	100	12
Kuheia	75212787	6304	Tier One	Satisfactory	03/06/01	100	12
Kuheia	75212788	6306	Tier One	Satisfactory	03/06/01	100	12
Kuheia	75212789	6307	Tier One	Satisfactory	03/06/01	100	12
Kuheia	75212790	6167	Tier One	Satisfactory	02/14/01	100	12
Kuheia	75212791	6303	Tier One	Satisfactory	03/06/01	100	12
Kuheia	75212792	6289	Tier One	Satisfactory	03/06/01	100	12



Quality Control Summary  
 UXO Tier One QC Inspections  
 Island Wide QC Summary

Work Area	GMU	Lot ID Number	Inspection Type	Inspection Results	Inspection Date	Lot Size	Sample Size
Kuheia	75212793	6271	Tier One	Satisfactory	03/05/01	100	12
Kuheia	75212794	6290	Tier One	Satisfactory	03/05/01	100	12
Kuheia	75212795	6233	Tier One	Satisfactory	02/28/01	100	12
Kuheia	75212796	6672	Tier One	Satisfactory	04/12/01	100	12
Kuheia	75212797	6673	Tier One	Satisfactory	04/12/01	100	12
Kuheia	75212798	6674	Tier One	Satisfactory	04/12/01	100	12
Kuheia	75212799	10237	Tier One	Satisfactory	06/05/01	100	12
Kuheia	75212800	14371	Tier One	Satisfactory	06/12/03	100	12
Kamohio	75222698	15669	Tier One	Satisfactory	11/17/03	100	32
Kamohio	75222699	14473	Tier One	Satisfactory	06/24/03	100	12
Kamohio	75222700	16126	Tier One	Satisfactory	01/26/04	100	12
Kamohio	75222701	14474	Tier One	Satisfactory	06/24/03	100	12
Kamohio	75222702	14475	Tier One	Satisfactory	06/24/03	100	12
Kamohio	75222717	14670	Tier One	Satisfactory	07/10/03	100	12
Kamohio	75222718	14671	Tier One	Satisfactory	07/10/03	100	12
Kamohio	75222719	13792	Tier One	Satisfactory	03/20/03	100	12
Kamohio	75222720	13216	Tier One	Satisfactory	01/09/03	100	32
Kamohio	75222721	12645	Tier One	Satisfactory	09/26/02	100	12
Kamohio	75222722	12687	Tier One	Satisfactory	10/03/02	100	12
Kamohio	75222723	12872	Tier One	Satisfactory	11/12/02	100	12
Kamohio	75222724	14442	Tier One	Satisfactory	06/20/03	100	12
Kamohio	75222725	13426	Tier One	Satisfactory	02/18/03	100	12
Kamohio	75222726	13427	Tier One	Satisfactory	02/18/03	100	12
Kamohio	75222727	13428	Tier One	Satisfactory	02/18/03	100	12
Kamohio	75222728	13825	Tier One	Satisfactory	03/24/03	100	12
Kamohio	75222729	13429	Tier One	Satisfactory	02/18/03	100	12
Kamohio	75222730	14545	Tier One	Satisfactory	06/27/03	100	12
Kamohio	75222731	14443	Tier One	Satisfactory	06/20/03	100	12
Kamohio	75222732	14444	Tier One	Satisfactory	06/20/03	100	12
Kamohio	75222733	14546	Tier One	Satisfactory	06/27/03	100	12
Kamohio	75222734	14547	Tier One	Satisfactory	06/27/03	100	12
Kamohio	75222735	14789	Tier One	Satisfactory	07/23/03	100	12
Kamohio	75222736	14548	Tier One	Satisfactory	06/27/03	100	12
Kamohio	75222737	14790	Tier One	Satisfactory	07/23/03	100	12
Kamohio	75222738	14550	Tier One	Satisfactory	06/27/03	100	12
Moaulanui	75222751	5851	Tier One	Satisfactory	01/05/01	100	12
Moaulanui	75222752	5475	Tier One	Satisfactory	10/02/00	100	12
Moaulanui	75222753	5473	Tier One	Satisfactory	10/02/00	100	12
Moaulanui	75222758	5557	Tier One	Satisfactory	10/24/00	100	12
Moaulanui	75222759	10072	Tier One	Satisfactory	05/15/01	100	12
Moaulanui	75222760	6261	Tier One	Satisfactory	03/05/01	100	12
Moaulanui	75222761	5852	Tier One	Satisfactory	01/05/01	100	0
Moaulanui	75222762	6012	Tier One	Satisfactory	01/25/01	100	12
Moaulanui	75222763	5939	Tier One	Satisfactory	01/17/01	100	12
Moaulanui	75222764	5853	Tier One	Satisfactory	01/05/01	100	100
Moaulanui	75222765	5821	Tier One	Satisfactory	01/04/01	100	12

Quality Control Summary  
 UXO Tier One QC Inspections  
 Island Wide QC Summary

Work Area	GMU	Lot ID Number	Inspection Type	Inspection Results	Inspection Date	Lot Size	Sample Size
Moaulanui	75222766	5822	Tier One	Satisfactory	01/04/01	100	12
Moaulanui	75222767	5823	Tier One	Satisfactory	01/04/01	100	12
Moaulanui	75222768	5832	Tier One	Satisfactory	01/04/01	100	12
Moaulanui	75222769	5824	Tier One	Satisfactory	01/04/01	100	12
Moaulanui	75222770	10612	Tier One	Satisfactory	07/19/01	100	12
Moaulanui	75222771	10604	Tier One	Satisfactory	07/18/01	100	12
Moaulanui	75222772	10486	Tier One	Satisfactory	07/09/01	100	12
Kuheia	75222773	10615	Tier One	Satisfactory	07/19/01	100	12
Kuheia	75222774	10746	Tier One	Satisfactory	08/16/01	100	12
Kuheia	75222775	10448	Tier One	Satisfactory	07/02/01	100	0
Kuheia	75222776	10830	Tier One	Satisfactory	09/04/01	100	12
Kuheia	75222777	11134	Tier One	Satisfactory	10/24/01	100	12
Kuheia	75222778	6538	Tier One	Satisfactory	04/10/01	100	12
Kuheia	75222779	6539	Tier One	Satisfactory	04/10/01	100	12
Kuheia	75222780	6540	Tier One	Satisfactory	04/10/01	100	12
Kuheia	75222781	10388	Tier One	Satisfactory	06/25/01	100	12
Kuheia	75222782	10387	Tier One	Satisfactory	06/25/01	100	12
Kuheia	75222783	10453	Tier One	Satisfactory	06/27/01	100	12
Kuheia	75222784	10626	Tier One	Satisfactory	07/23/01	100	12
Kuheia	75222785	6282	Tier One	Satisfactory	03/07/01	100	12
Kuheia	75222786	6286	Tier One	Satisfactory	03/07/01	100	12
Kuheia	75222787	6275	Tier One	Satisfactory	03/06/01	100	12
Kuheia	75222788	6287	Tier One	Satisfactory	03/06/01	100	12
Kuheia	75222789	6274	Tier One	Satisfactory	03/06/01	100	12
Kuheia	75222790	6269	Tier One	Satisfactory	03/06/01	100	0
Kuheia	75222791	6267	Tier One	Satisfactory	03/06/01	100	12
Kuheia	75222792	6277	Tier One	Satisfactory	03/05/01	100	12
Kuheia	75222793	6308	Tier One	Satisfactory	03/06/01	100	12
Kuheia	75222794	6272	Tier One	Satisfactory	03/05/01	100	12
Kuheia	75222795	6236	Tier One	Satisfactory	02/28/01	100	12
Kuheia	75222796	6722	Tier One	Satisfactory	04/17/01	100	12
Kuheia	75222797	10235	Tier One	Satisfactory	06/05/01	100	12
Kuheia	75222798	10236	Tier One	Satisfactory	06/05/01	100	12
Kuheia	75222799	6640	Tier One	Satisfactory	04/12/01	100	12
Kuheia	75222800	12013	Tier One	Satisfactory	05/20/02	100	12
Kamohio	75232699	15668	Tier One	Satisfactory	11/17/03	100	32
Kamohio	75232700	13924	Tier One	Satisfactory	04/07/03	100	12
Kamohio	75232701	13798	Tier One	Satisfactory	03/20/03	100	12
Kamohio	75232702	14472	Tier One	Satisfactory	06/24/03	100	12
Kamohio	75232717	16026	Tier One	Satisfactory	01/08/04	100	12
Kamohio	75232718	14672	Tier One	Satisfactory	07/10/03	100	12
Kamohio	75232719	14669	Tier One	Satisfactory	07/10/03	100	12
Kamohio	75232720	13217	Tier One	Satisfactory	01/09/03	100	32
Kamohio	75232721	13218	Tier One	Satisfactory	01/09/03	100	32
Kamohio	75232722	13219	Tier One	Satisfactory	01/09/03	100	32
Kamohio	75232723	13203	Tier One	Satisfactory	02/04/03	100	12

Quality Control Summary  
UXO Tier One QC Inspections  
Island Wide QC Summary

Work Area	GMU	Lot ID Number	Inspection Type	Inspection Results	Inspection Date	Lot Size	Sample Size
Kamohio	75232724	14445	Tier One	Satisfactory	06/20/03	100	12
Kamohio	75232725	13386	Tier One	Satisfactory	02/11/03	100	12
Kamohio	75232726	13389	Tier One	Satisfactory	02/11/03	100	12
Kamohio	75232727	13388	Tier One	Satisfactory	02/11/03	100	12
Kamohio	75232728	13387	Tier One	Satisfactory	02/11/03	100	12
Kamohio	75232729	13430	Tier One	Satisfactory	02/18/03	100	12
Kamohio	75232730	14551	Tier One	Satisfactory	06/27/03	100	12
Kamohio	75232731	14552	Tier One	Satisfactory	06/27/03	100	12
Kamohio	75232732	14449	Tier One	Satisfactory	07/21/03	100	12
Kamohio	75232733	14446	Tier One	Satisfactory	06/20/03	100	12
Kamohio	75232734	14553	Tier One	Satisfactory	06/27/03	100	12
Kamohio	75232735	14791	Tier One	Satisfactory	07/23/03	100	12
Kamohio	75232736	14792	Tier One	Satisfactory	07/23/03	100	12
Kamohio	75232737	14793	Tier One	Satisfactory	07/23/03	100	12
Kamohio	75232737	14793-2	Tier One	Satisfactory	10/28/03	100	Partial GMU
Moaulanui	75232752	5563	Tier One	Satisfactory	10/25/00	100	12
Moaulanui	75232757	5779	Tier One	Satisfactory	12/28/00	100	12
Moaulanui	75232758	5558	Tier One	Satisfactory	10/24/00	100	12
Moaulanui	75232759	5854	Tier One	Satisfactory	01/05/01	100	12
Moaulanui	75232760	5855	Tier One	Satisfactory	01/05/01	100	12
Moaulanui	75232761	10075	Tier One	Satisfactory	05/18/01	100	12
Moaulanui	75232762	6262	Tier One	Satisfactory	03/05/01	100	12
Moaulanui	75232763	5564	Tier One	Satisfactory	10/25/00	100	12
Moaulanui	75232764	6698	Tier One	Satisfactory	07/02/01	100	12
Moaulanui	75232765	5825	Tier One	Satisfactory	01/04/01	100	12
Moaulanui	75232766	5826	Tier One	Satisfactory	01/04/01	100	12
Moaulanui	75232767	6010	Tier One	Satisfactory	01/25/01	100	12
Moaulanui	75232768	5820	Tier One	Satisfactory	01/04/01	100	12
Moaulanui	75232769	5831	Tier One	Satisfactory	01/04/01	100	12
Moaulanui	75232770	10616	Tier One	Satisfactory	07/19/01	100	12
Moaulanui	75232771	10617	Tier One	Satisfactory	07/19/01	100	12
Moaulanui	75232772	10643	Tier One	Satisfactory	07/26/01	100	12
Kuheia	75232773	10745	Tier One	Satisfactory	08/16/01	100	12
Kuheia	75232774	10744	Tier One	Satisfactory	08/16/01	100	12
Kuheia	75232775	6799	Tier One	Satisfactory	04/19/01	100	12
Kuheia	75232776	6543	Tier One	Satisfactory	04/10/01	100	12
Kuheia	75232777	6807	Tier One	Satisfactory	04/19/01	100	12
Kuheia	75232778	6542	Tier One	Satisfactory	04/10/01	100	12
Kuheia	75232779	6541	Tier One	Satisfactory	04/10/01	100	12
Kuheia	75232780	10444	Tier One	Satisfactory	07/02/01	100	12
Kuheia	75232781	10254	Tier One	Satisfactory	06/06/01	100	12
Kuheia	75232782	10389	Tier One	Satisfactory	06/25/01	100	12
Kuheia	75232783	10681	Tier One	Satisfactory	08/06/01	100	12
Kuheia	75232784	10452	Tier One	Satisfactory	06/27/01	100	12
Kuheia	75232785	6283	Tier One	Satisfactory	03/07/01	100	12
Kuheia	75232786	12701	Tier One	Satisfactory	10/09/02	100	12

Quality Control Summary  
UXO Tier One QC Inspections  
Island Wide QC Summary

Work Area	GMU	Lot ID Number	Inspection Type	Inspection Results	Inspection Date	Lot Size	Sample Size
Kuheia	75232787	6305	Tier One	Satisfactory	03/06/01	100	12
Kuheia	75232788	6273	Tier One	Satisfactory	03/06/01	100	12
Kuheia	75232789	6300	Tier One	Satisfactory	03/06/01	100	12
Kuheia	75232790	6266	Tier One	Satisfactory	03/06/01	100	12
Kuheia	75232791	6268	Tier One	Satisfactory	03/06/01	100	12
Kuheia	75232792	6278	Tier One	Satisfactory	03/05/01	100	12
Kuheia	75232793	13338	Tier One	Satisfactory	02/05/03	100	12
Kuheia	75232794	6276	Tier One	Satisfactory	03/05/01	100	12
Kuheia	75232795	6675	Tier One	Satisfactory	04/12/01	100	12
Kuheia	75232796	6723	Tier One	Satisfactory	04/12/01	100	12
Kuheia	75232797	10209	Tier One	Satisfactory	05/31/01	100	32
Kuheia	75232798	6641	Tier One	Satisfactory	04/12/01	100	12
Kuheia	75232799	10238	Tier One	Satisfactory	06/05/01	100	12
Kuheia	75232800	12009	Tier One	Satisfactory	05/20/02	100	12
Kamohio	75242700	13799	Tier One	Satisfactory	03/20/03	100	12
Kamohio	75242701	13800	Tier One	Satisfactory	03/20/03	100	12
Kamohio	75242702	14471	Tier One	Satisfactory	06/24/03	100	12
Kamohio	75242717	13793	Tier One	Satisfactory	03/20/03	100	12
Kamohio	75242718	13794	Tier One	Satisfactory	03/20/03	100	12
Kamohio	75242719	14120	Tier One	Satisfactory	04/24/03	100	12
Kamohio	75242720	13795	Tier One	Satisfactory	03/20/03	100	12
Kamohio	75242721	13391	Tier One	Satisfactory	02/11/03	100	12
Kamohio	75242722	14893	Tier One	Satisfactory	08/05/03	100	12
Kamohio	75242723	13819	Tier One	Satisfactory	03/24/03	100	12
Kamohio	75242724	13390	Tier One	Satisfactory	02/11/03	100	12
Kamohio	75242725	13385	Tier One	Satisfactory	02/11/03	100	12
Kamohio	75242726	13656	Tier One	Satisfactory	03/06/03	100	12
Kamohio	75242727	13384	Tier One	Satisfactory	02/11/03	100	12
Kamohio	75242728	14447	Tier One	Satisfactory	06/20/03	100	12
Kamohio	75242729	13823	Tier One	Satisfactory	03/24/03	100	12
Kamohio	75242730	14554	Tier One	Satisfactory	06/27/03	100	12
Kamohio	75242731	14555	Tier One	Satisfactory	06/27/03	100	12
Kamohio	75242732	14556	Tier One	Satisfactory	06/27/03	100	12
Kamohio	75242733	14557	Tier One	Satisfactory	06/27/03	100	12
Kamohio	75242734	14448	Tier One	Satisfactory	06/20/03	100	12
Kamohio	75242735	14806	Tier One	Satisfactory	07/24/03	100	12
Kamohio	75242736	14805	Tier One	Satisfactory	07/24/03	100	12
Moaulanui	75242756	5780	Tier One	Satisfactory	12/28/00	100	12
Moaulanui	75242757	5568	Tier One	Satisfactory	10/25/00	100	12
Moaulanui	75242758	5569	Tier One	Satisfactory	10/25/00	100	12
Moaulanui	75242759	5570	Tier One	Satisfactory	10/25/00	100	12
Moaulanui	75242760	6006	Tier One	Satisfactory	01/25/01	100	12
Moaulanui	75242761	5940	Tier One	Satisfactory	01/17/01	100	12
Moaulanui	75242765	5805	Tier One	Satisfactory	01/03/01	100	12
Moaulanui	75242766	5800	Tier One	Satisfactory	01/03/01	100	12
Moaulanui	75242767	6263	Tier One	Satisfactory	03/05/01	100	12

Quality Control Summary  
 UXO Tier One QC Inspections  
 Island Wide QC Summary

Work Area	GMU	Lot ID Number	Inspection Type	Inspection Results	Inspection Date	Lot Size	Sample Size
Moaulanui	75242768	5801	Tier One	Satisfactory	01/03/01	100	12
Moaulanui	75242769	5799	Tier One	Satisfactory	01/03/01	100	12
Moaulanui	75242770	10257	Tier One	Satisfactory	06/11/01	100	12
Moaulanui	75242771	10188	Tier One	Satisfactory	05/23/01	100	32
Moaulanui	75242772	10256	Tier One	Satisfactory	06/11/01	100	12
Kuheia	75242773	10255	Tier One	Satisfactory	06/11/01	100	12
Kuheia	75242774	10391	Tier One	Satisfactory	06/25/01	100	12
Kuheia	75242775	10390	Tier One	Satisfactory	06/25/01	100	12
Kuheia	75242775	10390-1	Tier One	Satisfactory	09/04/01	100	12
Kuheia	75242776	6796	Tier One	Satisfactory	07/09/01	100	12
Kuheia	75242777	10485	Tier One	Satisfactory	07/09/01	100	12
Kuheia	75242778	10386	Tier One	Satisfactory	06/25/01	100	12
Kuheia	75242779	10475	Tier One	Satisfactory	07/03/01	100	12
Kuheia	75242780	10206	Tier One	Satisfactory	05/31/01	100	32
Kuheia	75242781	10253	Tier One	Satisfactory	06/06/01	100	32
Kuheia	75242782	10250	Tier One	Satisfactory	06/06/01	100	12
Kuheia	75242783	10474	Tier One	Satisfactory	07/03/01	100	12
Kuheia	75242784	10793	Tier One	Satisfactory	08/16/01	100	12
Kuheia	75242785	10079	Tier One	Satisfactory	05/14/01	100	12
Kuheia	75242786	10078	Tier One	Satisfactory	05/14/01	100	12
Kuheia	75242787	6365	Tier One	Satisfactory	05/14/01	100	12
Kuheia	75242788	10076	Tier One	Satisfactory	05/14/01	100	12
Kuheia	75242789	6366	Tier One	Satisfactory	03/14/01	100	12
Kuheia	75242789	06366-1	Tier One	Satisfactory	05/14/01	100	12
Kuheia	75242790	6364	Tier One	Satisfactory	03/14/01	100	12
Kuheia	75242791	6899	Tier One	Satisfactory	04/25/01	100	12
Kuheia	75242792	6363	Tier One	Satisfactory	03/14/01	100	12
Kuheia	75242793	6642	Tier One	Satisfactory	04/12/01	100	12
Kuheia	75242794	6892	Tier One	Satisfactory	04/25/01	100	12
Kuheia	75242795	6643	Tier One	Satisfactory	04/12/01	100	12
Kuheia	75242796	6644	Tier One	Satisfactory	04/12/01	100	12
Kuheia	75242797	10234	Tier One	Satisfactory	06/05/01	100	12
Kuheia	75242798	10207	Tier One	Satisfactory	05/31/01	100	32
Kuheia	75242799	10208	Tier One	Satisfactory	05/31/01	100	32
Kuheia	75242800	12008	Tier One	Satisfactory	05/20/02	100	12
Kamohio	75252700	13801	Tier One	Satisfactory	03/20/03	100	Partial GMU
Kamohio	75252701	13923	Tier One	Satisfactory	04/07/03	100	12
Kamohio	75252702	14484	Tier One	Satisfactory	06/24/03	100	12
Kamohio	75252717	13796	Tier One	Satisfactory	03/20/03	100	12
Kamohio	75252718	14894	Tier One	Satisfactory	08/05/03	100	12
Kamohio	75252719	13928	Tier One	Satisfactory	04/02/03	100	32
Kamohio	75252720	13380	Tier One	Satisfactory	02/11/03	100	12
Kamohio	75252721	13797	Tier One	Satisfactory	03/20/03	100	12
Kamohio	75252722	13379	Tier One	Satisfactory	02/11/03	100	12
Kamohio	75252723	13820	Tier One	Satisfactory	03/24/03	100	12
Kamohio	75252724	14859	Tier One	Satisfactory	08/04/03	100	12

Quality Control Summary  
UXO Tier One QC Inspections  
Island Wide QC Summary

Work Area	GMU	Lot ID Number	Inspection Type	Inspection Results	Inspection Date	Lot Size	Sample Size
Kamohio	75252725	13383	Tier One	Satisfactory	02/11/03	100	12
Kamohio	75252726	13867	Tier One	Satisfactory	04/01/03	100	32
Kamohio	75252727	13657	Tier One	Satisfactory	03/06/03	100	12
Kamohio	75252728	13655	Tier One	Satisfactory	03/06/03	100	12
Kamohio	75252729	13647	Tier One	Satisfactory	03/06/03	100	12
Kamohio	75252730	15389	Tier One	Satisfactory	10/08/03	100	12
Kamohio	75252731	14549	Tier One	Satisfactory	06/27/03	100	12
Moaulanui	75252755	5781	Tier One	Satisfactory	12/28/00	100	12
Moaulanui	75252756	5782	Tier One	Satisfactory	12/28/00	100	12
Moaulanui	75252757	5783	Tier One	Satisfactory	12/28/00	100	12
Moaulanui	75252758	5784	Tier One	Satisfactory	12/28/00	100	12
Moaulanui	75252759	5785	Tier One	Satisfactory	12/28/00	100	12
Moaulanui	75252760	6007	Tier One	Satisfactory	01/25/01	100	12
Moaulanui	75252765	5806	Tier One	Satisfactory	01/03/01	100	12
Moaulanui	75252766	5807	Tier One	Satisfactory	01/03/01	100	12
Moaulanui	75252767	5808	Tier One	Satisfactory	01/03/01	100	12
Moaulanui	75252768	5802	Tier One	Satisfactory	01/03/01	100	12
Moaulanui	75252769	6011	Tier One	Satisfactory	01/25/01	100	12
Moaulanui	75252770	10336	Tier One	Satisfactory	06/18/01	100	12
Moaulanui	75252771	10334	Tier One	Satisfactory	06/18/01	100	12
Moaulanui	75252772	10335	Tier One	Satisfactory	06/18/01	100	12
Moaulanui	75252773	10385	Tier One	Satisfactory	06/25/01	100	12
Moaulanui	75252774	10384	Tier One	Satisfactory	06/25/01	100	12
Kuheia	75252775	6808	Tier One	Satisfactory	07/03/01	100	12
Kuheia	75252776	6795	Tier One	Satisfactory	07/18/01	100	12
Kuheia	75252777	10473	Tier One	Satisfactory	07/03/01	100	12
Kuheia	75252778	6800	Tier One	Satisfactory	07/03/01	100	12
Kuheia	75252779	11730	Tier One	Satisfactory	02/12/02	100	12
Kuheia	75252780	10383	Tier One	Satisfactory	06/25/01	100	12
Kuheia	75252781	10272	Tier One	Satisfactory	06/07/01	100	12
Kuheia	75252782	10249	Tier One	Satisfactory	06/06/01	100	12
Kuheia	75252783	10382	Tier One	Satisfactory	06/25/01	100	12
Kuheia	75252784	10392	Tier One	Satisfactory	06/25/01	100	12
Kuheia	75252785	6358	Tier One	Satisfactory	03/14/01	100	12
Kuheia	75252786	6356	Tier One	Satisfactory	03/14/01	100	12
Kuheia	75252787	6355	Tier One	Satisfactory	05/14/01	100	12
Kuheia	75252788	6361	Tier One	Satisfactory	05/30/01	100	32
Kuheia	75252789	6362	Tier One	Satisfactory	05/17/01	100	12
Kuheia	75252789	6362	Tier One	Satisfactory	05/17/01	100	12
Kuheia	75252790	6891	Tier One	Satisfactory	04/25/01	100	12
Kuheia	75252791	6893	Tier One	Satisfactory	04/25/01	100	12
Kuheia	75252792	6360	Tier One	Satisfactory	03/14/01	100	12
Kuheia	75252793	6359	Tier One	Satisfactory	03/14/01	100	12
Kuheia	75252794	6894	Tier One	Satisfactory	04/25/01	100	12
Kuheia	75252795	6645	Tier One	Satisfactory	04/12/01	100	12
Kuheia	75252796	6646	Tier One	Satisfactory	04/12/01	100	12

Quality Control Summary  
 UXO Tier One QC Inspections  
 Island Wide QC Summary

Work Area	GMU	Lot ID Number	Inspection Type	Inspection Results	Inspection Date	Lot Size	Sample Size
Kuheia	75252797	10164	Tier One	Satisfactory	05/29/01	100	12
Kuheia	75252798	6647	Tier One	Satisfactory	04/12/01	100	12
Kuheia	75252799	10211	Tier One	Satisfactory	05/31/01	100	32
Kuheia	75252800	14372	Tier One	Satisfactory	06/12/03	100	12
Kuheia	75252801	13311	Tier One	Satisfactory	01/29/03	100	12
Kamohio	75262700	13925	Tier One	Satisfactory	04/07/03	100	12
Kamohio	75262701	13873	Tier One	Satisfactory	03/31/03	100	12
Kamohio	75262702	15487	Tier One	Satisfactory	10/16/03	100	32
Kamohio	75262703	13872	Tier One	Satisfactory	03/31/03	100	12
Kamohio	75262704	13921	Tier One	Satisfactory	04/07/03	100	12
Kamohio	75262705	13922	Tier One	Satisfactory	04/07/03	100	12
Kamohio	75262717	13826	Tier One	Satisfactory	03/24/03	100	12
Kamohio	75262718	13822	Tier One	Satisfactory	03/24/03	100	12
Kamohio	75262719	15287	Tier One	Satisfactory	09/22/03	100	12
Kamohio	75262720	14860	Tier One	Satisfactory	08/04/03	100	12
Kamohio	75262721	14861	Tier One	Satisfactory	08/04/03	100	12
Kamohio	75262722	14862	Tier One	Satisfactory	08/04/03	100	12
Kamohio	75262723	13382	Tier One	Satisfactory	02/11/03	100	12
Kamohio	75262724	13381	Tier One	Satisfactory	02/11/03	100	12
Kamohio	75262725	13651	Tier One	Satisfactory	03/06/03	100	12
Kamohio	75262726	13652	Tier One	Satisfactory	03/06/03	100	12
Kamohio	75262727	14829	Tier One	Satisfactory	07/29/03	100	12
Kamohio	75262728	15211	Tier One	Satisfactory	09/18/03	100	12
Kamohio	75262729	16270	Tier One	Satisfactory	03/19/04	100	12
Moaulanui	75262765	6084	Tier One	Satisfactory	02/06/01	100	12
Moaulanui	75262766	6085	Tier One	Satisfactory	02/06/01	100	12
Moaulanui	75262767	5984	Tier One	Satisfactory	01/24/01	100	12
Moaulanui	75262768	5985	Tier One	Satisfactory	01/24/01	100	12
Moaulanui	75262770	10128	Tier One	Satisfactory	05/17/01	100	12
Moaulanui	75262771	10189	Tier One	Satisfactory	05/23/01	100	32
Moaulanui	75262772	10183	Tier One	Satisfactory	05/23/01	100	32
Moaulanui	75262773	10187	Tier One	Satisfactory	05/23/01	100	32
Moaulanui	75262774	10408	Tier One	Satisfactory	06/18/01	100	12
Moaulanui	75262775	6794	Tier One	Satisfactory	07/18/01	100	12
Kuheia	75262776	11727	Tier One	Satisfactory	02/12/02	100	12
Kuheia	75262777	11162	Tier One	Satisfactory	10/30/01	100	12
Kuheia	75262778	11161	Tier One	Satisfactory	10/30/01	100	12
Kuheia	75262779	11788	Tier One	Satisfactory	02/27/02	100	12
Kuheia	75262780	10743	Tier One	Satisfactory	08/16/01	100	12
Kuheia	75262781	10794	Tier One	Satisfactory	08/24/01	100	12
Kuheia	75262782	10678	Tier One	Satisfactory	08/06/01	100	32
Kuheia	75262783	10627	Tier One	Satisfactory	07/23/01	100	12
Kuheia	75262784	10628	Tier One	Satisfactory	07/23/01	100	12
Kuheia	75262785	10251	Tier One	Satisfactory	06/06/01	100	12
Kuheia	75262786	10215	Tier One	Satisfactory	05/30/01	100	32
Kuheia	75262787	10247	Tier One	Satisfactory	06/06/01	100	12

Quality Control Summary  
UXO Tier One QC Inspections  
Island Wide QC Summary

Work Area	GMU	Lot ID Number	Inspection Type	Inspection Results	Inspection Date	Lot Size	Sample Size
Kuheia	75262788	15381	Tier One	Satisfactory	09/26/03	100	12
Kuheia	75262789	10218	Tier One	Satisfactory	05/30/01	100	32
Kuheia	75262790	10015	Tier One	Satisfactory	05/09/01	100	12
Kuheia	75262791	6354	Tier One	Satisfactory	03/14/01	100	12
Kuheia	75262792	6648	Tier One	Satisfactory	04/12/01	100	12
Kuheia	75262793	6357	Tier One	Satisfactory	03/14/01	100	12
Kuheia	75262794	10018	Tier One	Satisfactory	05/09/01	100	12
Kuheia	75262795	10165	Tier One	Satisfactory	05/29/01	100	32
Kuheia	75262796	10046	Tier One	Satisfactory	05/10/01	100	12
Kuheia	75262797	10195	Tier One	Satisfactory	05/29/01	100	32
Kuheia	75262798	10233	Tier One	Satisfactory	06/05/01	100	12
Kuheia	75262799	10129	Tier One	Satisfactory	05/17/01	100	12
Kuheia	75262800	12014	Tier One	Satisfactory	05/20/02	100	12
Kuheia	75262801	12012	Tier One	Satisfactory	05/20/02	100	12
Kamohio	75272700	13933	Tier One	Satisfactory	04/02/03	100	12
Kamohio	75272701	13871	Tier One	Satisfactory	03/31/03	100	12
Kamohio	75272702	13870	Tier One	Satisfactory	03/31/03	100	12
Kamohio	75272703	13932	Tier One	Satisfactory	04/02/03	100	12
Kamohio	75272704	13931	Tier One	Satisfactory	04/02/03	100	12
Kamohio	75272705	13930	Tier One	Satisfactory	04/02/03	100	12
Kamohio	75272706	13929	Tier One	Satisfactory	04/02/03	100	12
Kamohio	75272707	15290	Tier One	Satisfactory	09/22/03	100	12
Kamohio	75272708	13917	Tier One	Satisfactory	05/15/03	100	12
Kamohio	75272709	12824	Tier One	Satisfactory	11/04/02	100	12
Kamohio	75272710	13874	Tier One	Satisfactory	04/01/03	100	12
Kamohio	75272711	13875	Tier One	Satisfactory	04/01/03	100	12
Kamohio	75272712	13876	Tier One	Satisfactory	04/01/03	100	12
Kamohio	75272713	13877	Tier One	Satisfactory	04/01/03	100	12
Kamohio	75272714	13878	Tier One	Satisfactory	04/01/03	100	12
Kamohio	75272715	14863	Tier One	Satisfactory	08/04/03	100	12
Kamohio	75272716	14864	Tier One	Satisfactory	08/04/03	100	12
Kamohio	75272717	14865	Tier One	Satisfactory	08/04/03	100	12
Kamohio	75272718	13821	Tier One	Satisfactory	03/24/03	100	12
Kamohio	75272719	15166	Tier One	Satisfactory	09/09/03	100	12
Kamohio	75272720	14828	Tier One	Satisfactory	07/29/03	100	12
Kamohio	75272721	16086	Tier One	Satisfactory	01/21/04	100	12
Kamohio	75272722	14825	Tier One	Satisfactory	07/29/03	100	12
Kamohio	75272723	13378	Tier One	Satisfactory	03/24/03	100	12
Kamohio	75272724	13653	Tier One	Satisfactory	03/06/03	100	12
Kamohio	75272725	13654	Tier One	Satisfactory	03/06/03	100	12
Kamohio	75272726	15210	Tier One	Satisfactory	09/18/03	100	12
Kamohio	75272727	14830	Tier One	Satisfactory	07/29/03	100	12
Kanapou	75272728	10394	Tier One	Satisfactory	06/25/01	100	12
Moaulanui	75272765	6082	Tier One	Satisfactory	02/06/01	100	12
Moaulanui	75272766	6083	Tier One	Satisfactory	02/06/01	100	12
Moaulanui	75272767	5995	Tier One	Satisfactory	01/24/01	100	12



Quality Control Summary  
UXO Tier One QC Inspections  
Island Wide QC Summary

Work Area	GMU	Lot ID Number	Inspection Type	Inspection Results	Inspection Date	Lot Size	Sample Size
Moaulanui	75272768	5988	Tier One	Satisfactory	01/24/01	100	12
Moaulanui	75272770	10184	Tier One	Satisfactory	05/23/01	100	32
Moaulanui	75272771	10186	Tier One	Satisfactory	05/23/01	100	32
Moaulanui	75272772	10182	Tier One	Satisfactory	05/23/01	100	32
Moaulanui	75272773	10190	Tier One	Satisfactory	05/23/01	100	32
Moaulanui	75272774	10185	Tier One	Satisfactory	05/23/01	100	32
Moaulanui	75272775	11728	Tier One	Satisfactory	02/12/02	100	12
Kuheia	75272776	11163	Tier One	Satisfactory	10/30/01	100	12
Kuheia	75272777	11164	Tier One	Satisfactory	10/30/01	100	12
Kuheia	75272778	11165	Tier One	Satisfactory	10/30/01	100	12
Kuheia	75272779	11166	Tier One	Satisfactory	10/30/01	100	12
Kuheia	75272780	10631	Tier One	Satisfactory	07/24/01	100	12
Kuheia	75272781	10632	Tier One	Satisfactory	07/24/01	100	12
Kuheia	75272782	10811	Tier One	Satisfactory	08/22/01	100	12
Kuheia	75272783	11029	Tier One	Satisfactory	10/10/01	100	12
Kuheia	75272784	10623	Tier One	Satisfactory	08/23/01	100	12
Kuheia	75272785	10252	Tier One	Satisfactory	06/06/01	100	12
Kuheia	75272786	10246	Tier One	Satisfactory	06/06/01	100	12
Kuheia	75272787	10217	Tier One	Satisfactory	05/30/01	100	32
Kuheia	75272788	10216	Tier One	Satisfactory	05/30/01	100	32
Kuheia	75272789	10248	Tier One	Satisfactory	06/06/01	100	12
Kuheia	75272790	13749	Tier One	Satisfactory	03/18/03	100	12
Kuheia	75272791	13750	Tier One	Satisfactory	03/18/03	100	12
Kuheia	75272792	13752	Tier One	Satisfactory	03/18/03	100	12
Kuheia	75272793	13753	Tier One	Satisfactory	03/18/03	100	12
Kuheia	75272794	13754	Tier One	Satisfactory	03/18/03	100	12
Kuheia	75272795	10196	Tier One	Satisfactory	05/29/01	100	32
Kuheia	75272796	10197	Tier One	Satisfactory	05/29/01	100	32
Kuheia	75272797	10169	Tier One	Satisfactory	05/29/01	100	32
Kuheia	75272798	10077	Tier One	Satisfactory	05/15/01	100	12
Kuheia	75272799	10092	Tier One	Satisfactory	05/15/01	100	12
Kuheia	75272800	12011	Tier One	Satisfactory	05/20/02	100	12
Kuheia	75272801	12010	Tier One	Satisfactory	05/20/02	100	12
Kanapou	75282700	6170	Tier One	Satisfactory	02/14/01	100	12
Kanapou	75282701	10395	Tier One	Satisfactory	06/25/01	100	12
Kanapou	75282702	6928	Tier One	Satisfactory	05/07/01	100	12
Kanapou	75282702	6929	Tier One	Satisfactory	05/07/01	100	12
Kanapou	75282703	6929	Tier One	Satisfactory	05/07/01	100	12
Kanapou	75282704	6060	Tier One	Satisfactory	01/31/01	100	12
Kanapou	75282705	6059	Tier One	Satisfactory	01/31/01	100	12
Kanapou	75282706	6058	Tier One	Satisfactory	01/31/01	100	12
Kanapou	75282707	10655	Tier One	Satisfactory	08/01/01	100	12
Kanapou	75282708	6057	Tier One	Satisfactory	01/31/01	100	12
Kanapou	75282709	5222	Tier One	Satisfactory	12/03/99	600	16
Kanapou	75282710	5208	Tier One	Satisfactory	04/11/00	100	12
Kanapou	75282711	5222	Tier One	Satisfactory	12/03/99	600	16

Quality Control Summary  
 UXO Tier One QC Inspections  
 Island Wide QC Summary

Work Area	GMU	Lot ID Number	Inspection Type	Inspection Results	Inspection Date	Lot Size	Sample Size
Kanapou	75282712	5160	Tier One	Satisfactory	02/24/00	100	12
Kanapou	75282713	5222	Tier One	Satisfactory	12/03/99	600	16
Kanapou	75282714	5161	Tier One	Satisfactory	03/01/00	100	32
Kanapou	75282715	5213	Tier One	Satisfactory	04/06/00	300	12
Kamohio	75282716	15289	Tier One	Satisfactory	09/22/03	100	12
Kamohio	75282717	15288	Tier One	Satisfactory	09/22/03	100	12
Kamohio	75282718	14866	Tier One	Satisfactory	08/04/03	100	12
Kamohio	75282719	13244	Tier One	Satisfactory	01/14/03	100	32
Kamohio	75282720	13245	Tier One	Satisfactory	01/14/03	100	32
Kamohio	75282721	14827	Tier One	Satisfactory	07/29/03	100	12
Kamohio	75282722	14826	Tier One	Satisfactory	07/29/03	100	12
Kamohio	75282723	14452	Tier One	Satisfactory	06/23/03	100	12
Kamohio	75282724	13255	Tier One	Satisfactory	01/15/03	100	32
Kamohio	75282725	13254	Tier One	Satisfactory	01/15/03	100	32
Kamohio	75282726	14831	Tier One	Satisfactory	07/29/03	100	12
Kanapou	75282727	6171	Tier One	Satisfactory	02/14/01	100	12
Kanapou	75282728	5572	Tier One	Satisfactory	10/26/00	100	12
Kuheia	75282770	10419	Tier One	Satisfactory	06/26/01	100	12
Kuheia	75282771	10418	Tier One	Satisfactory	06/26/01	100	12
Kuheia	75282772	10417	Tier One	Satisfactory	06/26/01	100	12
Kuheia	75282773	10416	Tier One	Satisfactory	06/26/01	100	12
Kuheia	75282774	10338	Tier One	Satisfactory	06/18/01	100	12
Kuheia	75282775	10339	Tier One	Satisfactory	06/18/01	100	12
Kuheia	75282776	10340	Tier One	Satisfactory	06/18/01	100	12
Kuheia	75282777	10379	Tier One	Satisfactory	06/21/01	100	12
Kuheia	75282778	10413	Tier One	Satisfactory	06/21/01	100	12
Kuheia	75282779	10415	Tier One	Satisfactory	06/21/01	100	12
Kuheia	75282780	10909	Tier One	Satisfactory	09/20/01	100	12
Kuheia	75282781	10995	Tier One	Satisfactory	10/04/01	100	12
Kuheia	75282782	10941	Tier One	Satisfactory	09/26/01	100	12
Kuheia	75282783	11027	Tier One	Satisfactory	10/10/01	100	12
Kuheia	75282784	11028	Tier One	Satisfactory	10/10/01	100	12
Kuheia	75282785	6912	Tier One	Satisfactory	04/26/01	100	12
Kuheia	75282786	11257	Tier One	Satisfactory	11/08/01	100	12
Kuheia	75282787	6861	Tier One	Satisfactory	04/23/01	100	12
Kuheia	75282788	10210	Tier One	Satisfactory	05/31/01	100	32
Kuheia	75282788	10210-2	Tier One	Satisfactory	10/10/01	100	12
Kuheia	75282789	10214	Tier One	Satisfactory	05/31/01	100	32
Kuheia	75282790	10518	Tier One	Satisfactory	07/10/01	100	12
Kuheia	75282791	13751	Tier One	Satisfactory	03/18/03	100	12
Kuheia	75282792	6911	Tier One	Satisfactory	04/26/01	100	12
Kuheia	75282793	12515	Tier One	Satisfactory	09/10/02	100	12
Kuheia	75282794	13756	Tier One	Satisfactory	03/18/03	100	12
Kuheia	75282795	10228	Tier One	Satisfactory	06/05/01	100	12
Kuheia	75282796	11729	Tier One	Satisfactory	02/12/02	100	12
Kuheia	75282797	10229	Tier One	Satisfactory	07/18/01	100	12

Quality Control Summary  
UXO Tier One QC Inspections  
Island Wide QC Summary

Work Area	GMU	Lot ID Number	Inspection Type	Inspection Results	Inspection Date	Lot Size	Sample Size
Kuheia	75282798	10491	Tier One	Satisfactory	07/09/01	100	12
Kuheia	75282799	10488	Tier One	Satisfactory	07/09/01	100	12
Kuheia	75282800	12046	Tier One	Satisfactory	05/28/02	100	12
Kuheia	75282801	12045	Tier One	Satisfactory	05/28/02	100	12
Kanapou	75292700	6131	Tier One	Satisfactory	06/25/01	100	12
Kanapou	75292701	6063-2	Tier One	Satisfactory	10/15/01	100	12
Kanapou	75292702	6063	Tier One	Satisfactory	01/31/01	100	12
Kanapou	75292702	6064	Tier One	Satisfactory	05/22/01	100	32
Kanapou	75292703	6547	Tier One	Satisfactory	04/09/01	100	12
Kanapou	75292704	6061	Tier One	Satisfactory	01/31/01	100	12
Kanapou	75292705	6056	Tier One	Satisfactory	01/31/01	100	12
Kanapou	75292706	6055	Tier One	Satisfactory	01/31/01	100	12
Kanapou	75292707	6172	Tier One	Satisfactory	02/14/01	100	12
Kanapou	75292708	10396	Tier One	Satisfactory	06/25/01	100	12
Kanapou	75292709	5222	Tier One	Satisfactory	12/03/99	600	16
Kanapou	75292710	5142	Tier One	Satisfactory	02/16/00	100	12
Kanapou	75292711	5222	Tier One	Satisfactory	12/03/99	600	16
Kanapou	75292712	5133	Tier One	Satisfactory	01/17/01	100	12
Kanapou	75292713	5222	Tier One	Satisfactory	12/03/99	600	16
Kanapou	75292714	5162	Tier One	Satisfactory	03/01/00	100	32
Kanapou	75292715	5157	Tier One	Satisfactory	02/24/00	100	12
Kanapou	75292716	5213	Tier One	Satisfactory	04/06/00	300	12
Kanapou	75292717	5213	Tier One	Satisfactory	04/06/00	300	12
Kanapou	75292718	5163	Tier One	Satisfactory	03/01/00	100	32
Kanapou	75292719	5287	Tier One	Satisfactory	07/24/00	100	12
Kamohio	75292720	13246	Tier One	Satisfactory	01/14/03	100	32
Kamohio	75292721	13649	Tier One	Satisfactory	03/06/03	100	12
Kamohio	75292722	13648	Tier One	Satisfactory	03/06/03	100	12
Kamohio	75292723	13650	Tier One	Satisfactory	03/06/03	100	12
Kamohio	75292724	14824	Tier One	Satisfactory	07/28/03	100	12
Kamohio	75292725	16240	Tier One	Satisfactory	03/11/04	100	12
Kanapou	75292726	5573	Tier One	Satisfactory	10/26/00	100	12
Kanapou	75292727	5574	Tier One	Satisfactory	10/26/00	100	12
Kanapou	75292728	5575	Tier One	Satisfactory	10/26/00	100	12
Kanapou	75292729	5576	Tier One	Satisfactory	10/26/00	100	12
Kanapou	75292730	5577	Tier One	Satisfactory	10/26/00	100	12
Kanapou	75292731	5578	Tier One	Satisfactory	10/26/00	100	12
Kanapou	75292732	5579	Tier One	Satisfactory	10/26/00	100	12
Kanapou	75292733	5580	Tier One	Satisfactory	10/26/00	100	12
Kuheia	75292770	10362	Tier One	Satisfactory	06/20/01	100	12
Kuheia	75292771	10361	Tier One	Satisfactory	06/20/01	100	12
Kuheia	75292772	12495	Tier One	Satisfactory	09/09/02	100	12
Kuheia	75292773	10360	Tier One	Satisfactory	06/20/01	100	12
Kuheia	75292774	13663	Tier One	Satisfactory	03/11/03	100	12
Kuheia	75292775	10422	Tier One	Satisfactory	06/26/01	100	12
Kuheia	75292776	10342	Tier One	Satisfactory	06/18/01	100	Partial GMU

Quality Control Summary  
 UXO Tier One QC Inspections  
 Island Wide QC Summary

Work Area	GMU	Lot ID Number	Inspection Type	Inspection Results	Inspection Date	Lot Size	Sample Size
Kuheia	75292777	10414	Tier One	Satisfactory	06/21/01	100	12
Kuheia	75292778	10324	Tier One	Satisfactory	06/18/01	100	12
Kuheia	75292779	10341	Tier One	Satisfactory	06/18/01	100	12
Kuheia	75292780	11022	Tier One	Satisfactory	10/10/01	100	12
Kuheia	75292781	10939	Tier One	Satisfactory	09/26/01	100	12
Kuheia	75292782	11021	Tier One	Satisfactory	10/10/01	100	12
Hakioawa	75292783	10940	Tier One	Satisfactory	09/26/01	100	12
Hakioawa	75292784	10883	Tier One	Satisfactory	09/18/01	100	12
Hakioawa	75292785	6913	Tier One	Satisfactory	04/26/01	100	12
Hakioawa	75292786	10359	Tier One	Satisfactory	06/20/01	100	12
Hakioawa	75292787	10358	Tier One	Satisfactory	06/20/01	100	12
Kuheia	75292788	10357	Tier One	Satisfactory	06/20/01	100	12
Kuheia	75292789	10356	Tier One	Satisfactory	06/20/01	100	12
Kuheia	75292790	11256	Tier One	Satisfactory	11/08/01	100	12
Kuheia	75292791	6398	Tier One	Satisfactory	03/20/01	100	12
Kuheia	75292792	6649	Tier One	Satisfactory	04/12/01	100	12
Kuheia	75292793	12514	Tier One	Satisfactory	09/10/02	100	12
Kuheia	75292794	13755	Tier One	Satisfactory	03/18/03	100	12
Kuheia	75292795	10230	Tier One	Satisfactory	06/05/01	100	12
Kuheia	75292796	10441	Tier One	Satisfactory	06/27/01	100	12
Kuheia	75292797	11110	Tier One	Satisfactory	10/18/01	100	12
Kuheia	75292798	10490	Tier One	Satisfactory	07/09/01	100	12
Kuheia	75292799	10487	Tier One	Satisfactory	07/09/01	100	12
Kuheia	75292800	12168	Tier One	Satisfactory	07/08/02	100	12
Kuheia	75292801	12166	Tier One	Satisfactory	07/08/02	100	12
Kanapou	75302702	5279	Tier One	Satisfactory	07/18/00	200	32
Kanapou	75302703	5279	Tier One	Satisfactory	07/18/00	200	32
Kanapou	75302704	5259	Tier One	Satisfactory	07/11/00	200	12
Kanapou	75302705	5258	Tier One	Satisfactory	07/11/00	300	12
Kanapou	75302706	5280	Tier One	Satisfactory	07/19/00	300	32
Kanapou	75302707	5280	Tier One	Satisfactory	07/19/00	300	32
Kanapou	75302708	5280	Tier One	Satisfactory	07/19/00	300	32
Kanapou	75302709	5214	Tier One	Satisfactory	04/18/00	700	16
Kanapou	75302710	5214	Tier One	Satisfactory	04/18/00	700	16
Kanapou	75302711	5214	Tier One	Satisfactory	04/18/00	700	16
Kanapou	75302712	5214	Tier One	Satisfactory	04/18/00	700	16
Kanapou	75302713	5214	Tier One	Satisfactory	04/18/00	700	16
Kanapou	75302714	5108	Tier One	Satisfactory	01/25/00	100	12
Kanapou	75302715	5109	Tier One	Satisfactory	01/25/00	100	12
Kanapou	75302716	5227	Tier One	Satisfactory	04/05/00	500	12
Kanapou	75302717	5110	Tier One	Satisfactory	01/27/00	100	12
Kanapou	75302718	5171	Tier One	Satisfactory	04/05/00	100	12
Kanapou	75302719	5172	Tier One	Satisfactory	03/15/00	100	80
Kanapou	75302720	5090	Tier One	Satisfactory	01/18/00	100	12
Kanapou	75302721	5091	Tier One	Satisfactory	01/18/00	100	12
Kanapou	75302722	5082	Tier One	Satisfactory	01/12/00	100	12

Quality Control Summary  
UXO Tier One QC Inspections  
Island Wide QC Summary

Work Area	GMU	Lot ID Number	Inspection Type	Inspection Results	Inspection Date	Lot Size	Sample Size
Kanapou	75302723	5083	Tier One	Satisfactory	01/12/00	100	12
Kamohio	75302724	4991	Tier One	Satisfactory	06/30/04	2	2
Kamohio	75302724	5111	Tier One	Satisfactory	01/25/00	100	12
Kamohio	75302725	4991	Tier One	Satisfactory	06/30/04	2	2
Kamohio	75302725	5112	Tier One	Satisfactory	01/25/00	100	12
Kanapou	75302726	5609	Tier One	Satisfactory	11/08/00	100	12
Kanapou	75302727	5614	Tier One	Satisfactory	11/08/00	100	12
Kanapou	75302728	5613	Tier One	Satisfactory	11/08/00	100	12
Kanapou	75302729	5601	Tier One	Satisfactory	11/01/00	100	12
Kanapou	75302730	5602	Tier One	Satisfactory	11/01/00	100	12
Kanapou	75302731	6173	Tier One	Satisfactory	02/14/01	100	12
Kanapou	75302732	6174	Tier One	Satisfactory	02/14/01	100	12
Kanapou	75302733	5603	Tier One	Satisfactory	11/01/00	100	12
Hakioawa	75302776	6689	Tier One	Satisfactory	04/16/01	100	12
Hakioawa	75302777	6690	Tier One	Satisfactory	04/16/01	100	12
Hakioawa	75302778	10337	Tier One	Satisfactory	06/18/01	100	12
Hakioawa	75302778	10337-2	Tier One	Satisfactory	10/04/01	100	12
Hakioawa	75302779	6650	Tier One	Satisfactory	04/12/01	100	12
Hakioawa	75302780	11020	Tier One	Satisfactory	10/10/01	100	12
Hakioawa	75302781	11030	Tier One	Satisfactory	10/10/01	100	12
Hakioawa	75302782	10938	Tier One	Satisfactory	09/26/01	100	12
Hakioawa	75302783	11023	Tier One	Satisfactory	10/10/01	100	12
Hakioawa	75302784	10982	Tier One	Satisfactory	10/02/01	100	12
Hakioawa	75302785	11255	Tier One	Satisfactory	11/08/01	100	12
Hakioawa	75302786	6862	Tier One	Satisfactory	04/23/01	100	12
Hakioawa	75302787	6857	Tier One	Satisfactory	04/23/01	100	12
Hakioawa	75302788	10460	Tier One	Satisfactory	07/03/01	100	32
Hakioawa	75302789	11435	Tier One	Satisfactory	12/17/01	100	12
Kuheia	75302790	10521	Tier One	Satisfactory	07/10/01	100	12
Kuheia	75302791	6397	Tier One	Satisfactory	05/24/01	100	32
Kuheia	75302792	6391	Tier One	Satisfactory	05/24/01	100	32
Kuheia	75302793	10219	Tier One	Satisfactory	06/04/01	100	32
Kuheia	75302794	10425	Tier One	Satisfactory	06/26/01	100	12
Kuheia	75302795	10231	Tier One	Satisfactory	06/05/01	100	12
Kuheia	75302796	10093	Tier One	Satisfactory	05/15/01	100	12
Kuheia	75302797	10130	Tier One	Satisfactory	05/17/01	100	12
Kuheia	75302798	10131	Tier One	Satisfactory	05/17/01	100	12
Kuheia	75302799	10132	Tier One	Satisfactory	05/17/01	100	12
Kuheia	75302800	12068	Tier One	Satisfactory	06/04/02	100	12
Kuheia	75302801	12067	Tier One	Satisfactory	06/04/02	100	12
Kanapou	75312703	5158	Tier One	Satisfactory	02/24/00	100	12
Kanapou	75312704	5259	Tier One	Satisfactory	07/11/00	200	12
Kanapou	75312705	5231	Tier One	Satisfactory	04/24/00	200	12
Kanapou	75312706	5258	Tier One	Satisfactory	07/11/00	300	12
Kanapou	75312707	5231	Tier One	Satisfactory	04/24/00	200	12
Kanapou	75312708	5258	Tier One	Satisfactory	07/11/00	300	12

Quality Control Summary  
 UXO Tier One QC Inspections  
 Island Wide QC Summary

Work Area	GMU	Lot ID Number	Inspection Type	Inspection Results	Inspection Date	Lot Size	Sample Size
Kanapou	75312709	5214	Tier One	Satisfactory	04/18/00	700	16
Kanapou	75312710	5214	Tier One	Satisfactory	04/18/00	700	16
Kanapou	75312711	5143	Tier One	Satisfactory	02/16/00	100	12
Kanapou	75312712	5134	Tier One	Satisfactory	02/16/00	100	12
Kanapou	75312713	5144	Tier One	Satisfactory	02/16/00	100	12
Kanapou	75312714	5227	Tier One	Satisfactory	04/05/00	500	12
Kanapou	75312715	5227	Tier One	Satisfactory	04/05/00	500	12
Kanapou	75312716	5113	Tier One	Satisfactory	01/27/00	100	12
Kanapou	75312717	5227	Tier One	Satisfactory	04/05/00	500	12
Kanapou	75312718	5227	Tier One	Satisfactory	04/05/00	500	12
Kanapou	75312719	5097	Tier One	Satisfactory	01/19/00	100	12
Kanapou	75312720	5098	Tier One	Satisfactory	01/19/00	100	12
Kanapou	75312721	5092	Tier One	Satisfactory	01/18/00	100	12
Kanapou	75312722	5204	Tier One	Satisfactory	04/06/00	100	12
Kanapou	75312723	5084	Tier One	Satisfactory	01/12/00	100	12
Kanapou	75312724	5114	Tier One	Satisfactory	01/25/00	100	12
Kanapou	75312725	5135	Tier One	Satisfactory	02/06/00	100	12
Kanapou	75312727	5581	Tier One	Satisfactory	10/30/00	100	12
Kanapou	75312728	5608	Tier One	Satisfactory	11/08/00	100	12
Kanapou	75312729	5604	Tier One	Satisfactory	11/01/00	100	12
Kanapou	75312730	5605	Tier One	Satisfactory	11/01/00	100	12
Kanapou	75312731	5606	Tier One	Satisfactory	11/01/00	100	12
Kanapou	75312732	5607	Tier One	Satisfactory	11/08/00	100	12
Kanapou	75312733	5612	Tier One	Satisfactory	11/08/00	100	12
Hakioawa	75312782	10843	Tier One	Satisfactory	09/05/01	100	12
Hakioawa	75312783	10881	Tier One	Satisfactory	09/18/01	100	12
Hakioawa	75312784	10880	Tier One	Satisfactory	09/18/01	100	12
Hakioawa	75312785	10212	Tier One	Satisfactory	05/31/01	100	32
Hakioawa	75312786	6859	Tier One	Satisfactory	04/23/01	100	12
Hakioawa	75312787	6696	Tier One	Satisfactory	04/16/01	100	12
Hakioawa	75312788	6688	Tier One	Satisfactory	04/16/01	100	12
Hakioawa	75312789	6860	Tier One	Satisfactory	04/23/01	100	12
Kuheia	75312790	10667	Tier One	Satisfactory	08/01/01	100	12
Kuheia	75312791	6395	Tier One	Satisfactory	06/04/01	100	32
Kuheia	75312792	6388	Tier One	Satisfactory	06/04/01	100	32
Kuheia	75312793	6396	Tier One	Satisfactory	07/24/01	100	12
Kuheia	75312794	10442	Tier One	Satisfactory	06/27/01	100	12
Kuheia	75312795	10232	Tier One	Satisfactory	06/05/01	100	12
Kuheia	75312796	10601	Tier One	Satisfactory	07/18/01	100	12
Kuheia	75312797	10227	Tier One	Satisfactory	06/05/01	100	12
Kuheia	75312798	10443	Tier One	Satisfactory	06/27/01	100	12
Kuheia	75312799	10094	Tier One	Satisfactory	05/15/01	100	12
Kuheia	75312800	12173	Tier One	Satisfactory	07/08/02	100	12
Kanapou	75322704	5415	Tier One	Satisfactory	09/07/00	100	12
Kanapou	75322704	5415-2	Tier One	Satisfactory	09/19/01	100	12
Kanapou	75322705	5292	Tier One	Satisfactory	07/26/00	100	12

Quality Control Summary  
UXO Tier One QC Inspections  
Island Wide QC Summary

Work Area	GMU	Lot ID Number	Inspection Type	Inspection Results	Inspection Date	Lot Size	Sample Size
Kanapou	75322706	5416	Tier One	Satisfactory	09/07/00	100	12
Kanapou	75322707	5414	Tier One	Satisfactory	09/07/00	100	12
Kanapou	75322708	5413	Tier One	Satisfactory	09/07/00	100	12
Kanapou	75322709	5168	Tier One	Satisfactory	03/07/00	100	32
Kanapou	75322710	5237	Tier One	Satisfactory	05/03/00	100	12
Kanapou	75322711	5199	Tier One	Satisfactory	03/27/00	400	12
Kanapou	75322712	5199	Tier One	Satisfactory	03/27/00	400	12
Kanapou	75322713	5229	Tier One	Satisfactory	04/10/00	200	12
Kanapou	75322714	5216	Tier One	Satisfactory	03/29/00	700	20
Kanapou	75322715	5216	Tier One	Satisfactory	03/29/00	700	20
Kanapou	75322716	5216	Tier One	Satisfactory	03/29/00	700	20
Kanapou	75322717	5216	Tier One	Satisfactory	03/29/00	700	20
Kanapou	75322718	5216	Tier One	Satisfactory	03/29/00	700	20
Kanapou	75322719	5093	Tier One	Satisfactory	01/18/00	100	12
Kanapou	75322720	5182	Tier One	Satisfactory	03/22/00	100	32
Kanapou	75322721	5159	Tier One	Satisfactory	02/24/00	100	12
Kanapou	75322722	5129	Tier One	Satisfactory	02/01/00	100	12
Kanapou	75322723	5085	Tier One	Satisfactory	01/12/00	100	12
Kanapou	75322724	5115	Tier One	Satisfactory	01/25/00	100	12
Kanapou	75322725	5116	Tier One	Satisfactory	01/25/00	100	12
Kanapou	75322729	5592	Tier One	Satisfactory	10/31/00	100	12
Kanapou	75322730	5593	Tier One	Satisfactory	10/31/00	100	12
Kanapou	75322731	5594	Tier One	Satisfactory	10/31/00	100	12
Kanapou	75322732	5595	Tier One	Satisfactory	10/31/00	100	12
Kanapou	75322733	5596	Tier One	Satisfactory	10/31/00	100	12
Kanapou	75322734	5582	Tier One	Satisfactory	10/30/00	100	12
Kanapou	75322735	5583	Tier One	Satisfactory	10/30/00	100	12
Kanapou	75322736	5584	Tier One	Satisfactory	10/30/00	100	12
Kanapou	75322737	5585	Tier One	Satisfactory	10/30/00	100	12
Kanapou	75322738	5586	Tier One	Satisfactory	10/30/00	100	12
Hakioawa	75322782	10840	Tier One	Satisfactory	09/05/01	100	12
Hakioawa	75322783	10836	Tier One	Satisfactory	09/05/01	100	12
Hakioawa	75322784	10839	Tier One	Satisfactory	09/05/01	100	12
Hakioawa	75322785	10213	Tier One	Satisfactory	05/31/01	100	32
Hakioawa	75322786	10981	Tier One	Satisfactory	10/02/01	100	12
Hakioawa	75322787	11744	Tier One	Satisfactory	02/20/02	100	12
Hakioawa	75322788	6694	Tier One	Satisfactory	04/16/01	100	12
Hakioawa	75322789	10013	Tier One	Satisfactory	05/09/01	100	12
Kuheia	75322790	10483	Tier One	Satisfactory	06/26/01	100	12
Kuheia	75322791	12516	Tier One	Satisfactory	09/10/02	100	12
Kuheia	75322792	12518	Tier One	Satisfactory	09/10/02	100	12
Kuheia	75322793	6394	Tier One	Satisfactory	03/20/01	100	12
Kuheia	75322794	6393	Tier One	Satisfactory	03/20/01	100	12
Kuheia	75322795	10718	Tier One	Satisfactory	08/15/01	100	12
Kuheia	75322796	10720	Tier One	Satisfactory	08/15/01	100	12
Kuheia	75322797	10719	Tier One	Satisfactory	08/15/01	100	12

Quality Control Summary  
UXO Tier One QC Inspections  
Island Wide QC Summary

Work Area	GMU	Lot ID Number	Inspection Type	Inspection Results	Inspection Date	Lot Size	Sample Size
Kuheia	75322798	10730	Tier One	Satisfactory	08/15/01	100	12
Kuheia	75322799	10633	Tier One	Satisfactory	07/24/01	100	12
Kuheia	75322800	12065	Tier One	Satisfactory	06/04/02	100	12
Kuheia	75322801	12169	Tier One	Satisfactory	07/08/02	100	12
Kanapou	75332704	5407	Tier One	Satisfactory	09/07/00	100	12
Kanapou	75332705	5410	Tier One	Satisfactory	09/07/00	100	12
Kanapou	75332706	5409	Tier One	Satisfactory	09/07/00	100	12
Kanapou	75332707	5408	Tier One	Satisfactory	09/07/00	100	12
Kanapou	75332708	5411	Tier One	Satisfactory	09/07/00	100	12
Kanapou	75332709	5207	Tier One	Satisfactory	04/01/00	100	12
Kanapou	75332709	5208	Tier One	Satisfactory	04/11/00	100	12
Kanapou	75332710	5245	Tier One	Satisfactory	05/15/00	100	12
Kanapou	75332711	5199	Tier One	Satisfactory	03/27/00	400	12
Kanapou	75332712	5199	Tier One	Satisfactory	03/27/00	400	12
Kanapou	75332713	5229	Tier One	Satisfactory	04/10/00	200	12
Kanapou	75332714	5228	Tier One	Satisfactory	04/10/00	300	12
Kanapou	75332715	5216	Tier One	Satisfactory	03/29/00	700	20
Kanapou	75332716	5216	Tier One	Satisfactory	03/29/00	700	20
Kanapou	75332717	5228	Tier One	Satisfactory	04/10/00	300	12
Kanapou	75332718	5228	Tier One	Satisfactory	04/10/00	300	12
Kanapou	75332719	5094	Tier One	Satisfactory	01/18/00	100	12
Kanapou	75332720	5174	Tier One	Satisfactory	02/28/00	100	12
Kanapou	75332721	5145	Tier One	Satisfactory	02/16/00	100	12
Kanapou	75332722	5130	Tier One	Satisfactory	02/01/00	100	12
Kanapou	75332723	5146	Tier One	Satisfactory	02/16/00	100	12
Kanapou	75332724	5121	Tier One	Satisfactory	01/26/00	100	12
Kanapou	75332725	5122	Tier One	Satisfactory	01/26/00	100	12
Kanapou	75332729	5587	Tier One	Satisfactory	10/31/00	100	12
Kanapou	75332730	5588	Tier One	Satisfactory	10/31/00	100	12
Kanapou	75332731	5589	Tier One	Satisfactory	10/31/00	100	12
Kanapou	75332732	5590	Tier One	Satisfactory	10/31/00	100	12
Kanapou	75332733	5591	Tier One	Satisfactory	10/31/00	100	12
Kanapou	75332734	5599	Tier One	Satisfactory	11/01/00	100	12
Kanapou	75332735	5600	Tier One	Satisfactory	11/01/00	100	12
Kanapou	75332736	5598	Tier One	Satisfactory	11/01/00	100	12
Kanapou	75332737	6175	Tier One	Satisfactory	02/14/01	100	12
Kanapou	75332738	6614	Tier One	Satisfactory	04/11/01	100	12
Hakioawa	75332773	10377	Tier One	Satisfactory	06/21/01	100	12
Hakioawa	75332774	13665	Tier One	Satisfactory	03/11/03	100	12
Hakioawa	75332775	13664	Tier One	Satisfactory	03/11/03	100	12
Hakioawa	75332776	10838	Tier One	Satisfactory	09/05/01	100	12
Hakioawa	75332777	10833	Tier One	Satisfactory	09/05/01	100	12
Hakioawa	75332778	10835	Tier One	Satisfactory	09/05/01	100	12
Hakioawa	75332779	10779	Tier One	Satisfactory	08/21/01	100	12
Hakioawa	75332780	11393	Tier One	Satisfactory	12/06/01	100	12
Hakioawa	75332781	10842	Tier One	Satisfactory	09/05/01	100	12



Quality Control Summary  
UXO Tier One QC Inspections  
Island Wide QC Summary

Work Area	GMU	Lot ID Number	Inspection Type	Inspection Results	Inspection Date	Lot Size	Sample Size
Hakioawa	75332782	10778	Tier One	Satisfactory	08/21/01	100	12
Hakioawa	75332783	10777	Tier One	Satisfactory	08/21/01	100	12
Hakioawa	75332784	10834	Tier One	Satisfactory	09/05/01	100	12
Hakioawa	75332785	6691	Tier One	Satisfactory	04/16/01	100	12
Hakioawa	75332786	6858	Tier One	Satisfactory	04/23/01	100	12
Hakioawa	75332787	6714	Tier One	Satisfactory	07/16/01	100	12
Hakioawa	75332788	6864	Tier One	Satisfactory	04/23/01	100	12
Hakioawa	75332789	11436	Tier One	Satisfactory	12/17/01	100	12
Kuheia	75332790	10545	Tier One	Satisfactory	07/16/01	100	12
Kuheia	75332791	12528	Tier One	Satisfactory	09/10/02	100	12
Kuheia	75332792	6809	Tier One	Satisfactory	04/19/01	100	12
Kuheia	75332793	12527	Tier One	Satisfactory	09/10/02	100	12
Kuheia	75332794	6392	Tier One	Satisfactory	03/20/01	100	12
Kuheia	75332795	10728	Tier One	Satisfactory	08/15/01	100	12
Kuheia	75332796	10602	Tier One	Satisfactory	07/18/01	100	12
Kuheia	75332797	10729	Tier One	Satisfactory	08/15/01	100	12
Kuheia	75332798	10440	Tier One	Satisfactory	06/27/01	100	12
Kuheia	75332799	10731	Tier One	Satisfactory	08/15/01	100	12
Kuheia	75332800	12167	Tier One	Satisfactory	07/08/02	100	12
Kuheia	75332801	12064	Tier One	Satisfactory	06/04/02	100	12
Kanapou	75342704	6038	Tier One	Satisfactory	05/16/01	100	12
Kanapou	75342705	6035	Tier One	Satisfactory	02/01/01	100	12
Kanapou	75342706	6030	Tier One	Satisfactory	02/01/01	100	12
Kanapou	75342707	6032	Tier One	Satisfactory	02/01/01	100	12
Kanapou	75342708	6047	Tier One	Satisfactory	01/29/01	100	12
Kanapou	75342709	5153	Tier One	Satisfactory	02/24/00	100	12
Kanapou	75342710	5218	Tier One	Satisfactory	04/14/00	300	12
Kanapou	75342711	5147	Tier One	Satisfactory	02/16/00	100	12
Kanapou	75342712	5136	Tier One	Satisfactory	02/16/00	100	12
Kanapou	75342713	5148	Tier One	Satisfactory	02/16/00	100	12
Kanapou	75342714	5117	Tier One	Satisfactory	01/25/00	100	12
Kanapou	75342715	5154	Tier One	Satisfactory	02/24/00	100	12
Kanapou	75342716	5220	Tier One	Satisfactory	04/05/00	300	12
Kanapou	75342717	5118	Tier One	Satisfactory	01/25/00	100	12
Kanapou	75342718	5128	Tier One	Satisfactory	01/27/00	100	12
Kanapou	75342719	5095	Tier One	Satisfactory	01/18/00	100	12
Kanapou	75342720	5149	Tier One	Satisfactory	02/16/00	100	12
Kanapou	75342721	5165	Tier One	Satisfactory	03/01/00	100	32
Kanapou	75342722	5086	Tier One	Satisfactory	01/12/00	100	12
Kanapou	75342723	5179	Tier One	Satisfactory	03/21/00	100	32
Kanapou	75342724	5185	Tier One	Satisfactory	03/21/00	100	32
Kanapou	75342725	5180	Tier One	Satisfactory	03/21/00	100	32
Kanapou	75342726	5512	Tier One	Satisfactory	10/10/00	100	12
Kanapou	75342727	5513	Tier One	Satisfactory	10/10/00	100	12
Kanapou	75342728	5737	Tier One	Satisfactory	12/13/00	100	12
Kanapou	75342729	5514	Tier One	Satisfactory	10/10/00	100	12

Quality Control Summary  
UXO Tier One QC Inspections  
Island Wide QC Summary

Work Area	GMU	Lot ID Number	Inspection Type	Inspection Results	Inspection Date	Lot Size	Sample Size
Kanapou	75342730	5515	Tier One	Satisfactory	10/10/00	100	12
Kanapou	75342731	5516	Tier One	Satisfactory	10/10/00	100	12
Kanapou	75342732	10554	Tier One	Satisfactory	07/10/01	100	12
Kanapou	75342733	5517	Tier One	Satisfactory	10/10/00	100	12
Kanapou	75342734	5518	Tier One	Satisfactory	10/10/00	100	12
Kanapou	75342735	5519	Tier One	Satisfactory	10/10/00	100	12
Kanapou	75342736	5520	Tier One	Satisfactory	10/10/00	100	12
Kanapou	75342737	6176	Tier One	Satisfactory	02/14/01	100	12
Kanapou	75342738	6616	Tier One	Satisfactory	04/11/01	100	12
Hakioawa	75342773	6626	Tier One	Satisfactory	04/11/01	100	12
Hakioawa	75342774	6631	Tier One	Satisfactory	04/11/01	100	12
Hakioawa	75342775	6630	Tier One	Satisfactory	04/11/01	100	12
Hakioawa	75342776	11258	Tier One	Satisfactory	11/08/01	100	12
Hakioawa	75342777	11024	Tier One	Satisfactory	10/10/01	100	12
Hakioawa	75342778	11025	Tier One	Satisfactory	10/10/01	100	12
Hakioawa	75342779	6652	Tier One	Satisfactory	04/12/01	100	12
Hakioawa	75342780	10882	Tier One	Satisfactory	09/18/01	100	12
Hakioawa	75342781	10776	Tier One	Satisfactory	08/21/01	100	12
Hakioawa	75342782	6758	Tier One	Satisfactory	04/18/01	100	12
Hakioawa	75342783	6693	Tier One	Satisfactory	04/16/01	100	12
Hakioawa	75342784	6695	Tier One	Satisfactory	11/01/01	100	12
Hakioawa	75342785	10583	Tier One	Satisfactory	07/17/01	100	12
Hakioawa	75342786	10832	Tier One	Satisfactory	09/05/01	100	12
Hakioawa	75342787	10584	Tier One	Satisfactory	07/17/01	100	12
Hakioawa	75342787	10584-2	Tier One	Satisfactory	09/26/01	100	12
Kuheia	75342788	10786	Tier One	Satisfactory	08/23/01	100	12
Kuheia	75342789	10804	Tier One	Satisfactory	08/23/01	100	12
Kuheia	75342790	10544	Tier One	Satisfactory	07/16/01	100	12
Kuheia	75342791	10027	Tier One	Satisfactory	05/10/01	100	12
Kuheia	75342792	6710	Tier One	Satisfactory	04/16/01	100	12
Kuheia	75342793	6810	Tier One	Satisfactory	04/19/01	100	12
Kuheia	75342794	6709	Tier One	Satisfactory	04/16/01	100	12
Kuheia	75342795	11131	Tier One	Satisfactory	10/22/01	100	12
Kuheia	75342796	10736	Tier One	Satisfactory	08/16/01	100	12
Kuheia	75342797	10735	Tier One	Satisfactory	08/16/01	100	12
Kuheia	75342798	11130	Tier One	Satisfactory	10/22/01	100	12
Kuheia	75342799	10727	Tier One	Satisfactory	08/15/01	100	12
Kuheia	75342800	12174	Tier One	Satisfactory	07/08/02	100	12
Kuheia	75342801	12063	Tier One	Satisfactory	06/04/02	100	12
Kanapou	75352704	6134	Tier One	Satisfactory	01/29/01	100	100
Kanapou	75352705	6034	Tier One	Satisfactory	05/16/01	100	12
Kanapou	75352706	6031	Tier One	Satisfactory	02/01/01	100	12
Kanapou	75352706	10125	Tier One	Satisfactory	02/01/01	100	12
Kanapou	75352707	6053	Tier One	Satisfactory	01/29/01	100	12
Kanapou	75352708	6033	Tier One	Satisfactory	02/01/01	100	12
Kanapou	75352709	5218	Tier One	Satisfactory	04/14/00	300	12

Quality Control Summary  
 UXO Tier One QC Inspections  
 Island Wide QC Summary

Work Area	GMU	Lot ID Number	Inspection Type	Inspection Results	Inspection Date	Lot Size	Sample Size
Kanapou	75352710	5218	Tier One	Satisfactory	04/14/00	300	12
Kanapou	75352711	5137	Tier One	Satisfactory	02/16/00	100	12
Kanapou	75352712	5198	Tier One	Satisfactory	03/28/00	200	12
Kanapou	75352713	5138	Tier One	Satisfactory	02/16/00	100	12
Kanapou	75352714	5119	Tier One	Satisfactory	01/27/00	100	12
Kanapou	75352715	5120	Tier One	Satisfactory	01/25/00	100	12
Kanapou	75352716	5220	Tier One	Satisfactory	04/05/00	300	12
Kanapou	75352717	5220	Tier One	Satisfactory	04/05/00	300	12
Kanapou	75352718	5187	Tier One	Satisfactory	03/22/00	100	12
Kanapou	75352719	5096	Tier One	Satisfactory	01/18/00	100	12
Kanapou	75352720	5150	Tier One	Satisfactory	02/16/00	100	12
Kanapou	75352721	5087	Tier One	Satisfactory	01/12/00	100	12
Kanapou	75352722	5088	Tier One	Satisfactory	01/12/00	100	12
Kanapou	75352723	5181	Tier One	Satisfactory	03/21/00	100	32
Kanapou	75352724	5183	Tier One	Satisfactory	03/22/00	100	32
Kanapou	75352725	5164	Tier One	Satisfactory	03/01/00	100	32
Kanapou	75352726	5552	Tier One	Satisfactory	10/12/00	100	12
Kanapou	75352727	5551	Tier One	Satisfactory	10/12/00	100	12
Kanapou	75352728	5533	Tier One	Satisfactory	10/12/00	100	12
Kanapou	75352729	5555	Tier One	Satisfactory	10/12/00	100	12
Kanapou	75352730	5276	Tier One	Satisfactory	07/20/00	100	12
Kanapou	75352731	5535	Tier One	Satisfactory	10/16/00	100	12
Kanapou	75352732	5536	Tier One	Satisfactory	10/16/00	100	12
Kanapou	75352733	5537	Tier One	Satisfactory	10/16/00	100	12
Kanapou	75352734	5544	Tier One	Satisfactory	10/18/00	100	12
Kanapou	75352735	5542	Tier One	Satisfactory	10/18/00	100	12
Kanapou	75352736	5543	Tier One	Satisfactory	10/18/00	100	12
Kanapou	75352737	5597	Tier One	Satisfactory	11/01/00	100	12
Kanapou	75352738	5541	Tier One	Satisfactory	10/18/00	100	12
Kanapou	75352739	5313	Tier One	Satisfactory	08/09/00	100	100
Hakioawa	75352770	14370	Tier One	Satisfactory	06/12/03	100	12
Hakioawa	75352771	5973	Tier One	Satisfactory	01/23/01	100	12
Hakioawa	75352772	6629	Tier One	Satisfactory	04/11/01	100	12
Hakioawa	75352773	5974	Tier One	Satisfactory	01/23/01	100	12
Hakioawa	75352774	6628	Tier One	Satisfactory	06/26/01	100	12
Hakioawa	75352775	6653	Tier One	Satisfactory	04/12/01	100	12
Hakioawa	75352776	6654	Tier One	Satisfactory	04/12/01	100	12
Hakioawa	75352777	13612	Tier One	Satisfactory	03/04/03	100	Partial GMU
Hakioawa	75352778	11026	Tier One	Satisfactory	10/10/01	100	12
Hakioawa	75352779	6655	Tier One	Satisfactory	04/12/01	100	12
Hakioawa	75352780	10892	Tier One	Satisfactory	09/18/01	100	12
Hakioawa	75352781	10775	Tier One	Satisfactory	08/21/01	100	12
Hakioawa	75352782	6747	Tier One	Satisfactory	04/17/01	100	12
Hakioawa	75352783	6746	Tier One	Satisfactory	04/17/01	100	12
Hakioawa	75352784	6745	Tier One	Satisfactory	04/17/01	100	12
Hakioawa	75352785	10665	Tier One	Satisfactory	08/01/01	100	12

Quality Control Summary  
 UXO Tier One QC Inspections  
 Island Wide QC Summary

Work Area	GMU	Lot ID Number	Inspection Type	Inspection Results	Inspection Date	Lot Size	Sample Size
Hakioawa	75352786	10936	Tier One	Satisfactory	09/26/01	100	12
Kuheia	75352787	10692	Tier One	Satisfactory	08/13/01	100	12
Kuheia	75352788	10917	Tier One	Satisfactory	09/20/01	100	12
Kuheia	75352789	10915	Tier One	Satisfactory	09/20/01	100	12
Kuheia	75352790	10543	Tier One	Satisfactory	07/16/01	100	12
Kuheia	75352791	10045	Tier One	Satisfactory	05/10/01	100	12
Kuheia	75352792	6718	Tier One	Satisfactory	04/16/01	100	12
Kuheia	75352793	6717	Tier One	Satisfactory	04/16/01	100	12
Kuheia	75352794	6712	Tier One	Satisfactory	04/16/01	100	12
Kuheia	75352795	10819	Tier One	Satisfactory	08/27/01	100	12
Kuheia	75352796	10818	Tier One	Satisfactory	08/27/01	100	12
Kuheia	75352797	10725	Tier One	Satisfactory	08/15/01	100	12
Kuheia	75352798	11129	Tier One	Satisfactory	10/22/01	100	12
Kuheia	75352799	10726	Tier One	Satisfactory	08/15/01	100	12
Kuheia	75352800	12222	Tier One	Satisfactory	07/17/02	100	12
Kanapou	75362705	6036	Tier One	Satisfactory	05/16/01	100	12
Kanapou	75362706	6279	Tier One	Satisfactory	04/05/01	100	12
Kanapou	75362707	6324	Tier One	Satisfactory	04/05/01	100	12
Kanapou	75362708	6051	Tier One	Satisfactory	05/16/01	100	12
Kanapou	75362709	5178	Tier One	Satisfactory	03/21/00	100	32
Kanapou	75362710	5177	Tier One	Satisfactory	03/21/00	100	32
Kanapou	75362711	5251	Tier One	Satisfactory	06/26/00	200	12
Kanapou	75362712	5198	Tier One	Satisfactory	03/28/00	200	12
Kanapou	75362713	5251	Tier One	Satisfactory	06/26/00	200	12
Kanapou	75362714	5200	Tier One	Satisfactory	03/31/00	700	16
Kanapou	75362715	5188	Tier One	Satisfactory	03/22/00	200	12
Kanapou	75362716	5200	Tier One	Satisfactory	03/31/00	700	16
Kanapou	75362717	5200	Tier One	Satisfactory	03/31/00	700	16
Kanapou	75362718	5200	Tier One	Satisfactory	03/31/00	700	16
Kanapou	75362719	5139	Tier One	Satisfactory	02/16/00	100	12
Kanapou	75362720	5140	Tier One	Satisfactory	02/16/00	100	12
Kanapou	75362721	5201	Tier One	Satisfactory	04/10/00	200	12
Kanapou	75362722	5123	Tier One	Satisfactory	01/26/00	100	12
Kanapou	75362723	5186	Tier One	Satisfactory	03/22/00	100	32
Kanapou	75362724	5067	Tier One	Satisfactory	01/12/00	100	12
Kanapou	75362725	5068	Tier One	Satisfactory	01/05/00	100	12
Kanapou	75362726	5069	Tier One	Satisfactory	01/05/00	100	12
Kanapou	75362727	5070	Tier One	Satisfactory	01/05/00	100	12
Kanapou	75362728	5071	Tier One	Satisfactory	01/05/00	100	12
Kanapou	75362729	5001	Tier One	Satisfactory	12/13/99	100	32
Kanapou	75362730	5002	Tier One	Satisfactory	12/13/99	100	32
Kanapou	75362731	5003	Tier One	Satisfactory	12/13/99	100	32
Kanapou	75362731	5003	Tier One	Satisfactory	12/13/99	100	32
Kanapou	75362732	5004	Tier One	Satisfactory	12/13/99	100	32
Kanapou	75362732	5004	Tier One	Satisfactory	12/13/99	100	32
Kanapou	75362732	5004	Tier One	Satisfactory	12/13/99	100	32

Quality Control Summary  
UXO Tier One QC Inspections  
Island Wide QC Summary

Work Area	GMU	Lot ID Number	Inspection Type	Inspection Results	Inspection Date	Lot Size	Sample Size
Kanapou	75362733	5203	Tier One	Satisfactory	04/06/00	100	12
Kanapou	75362733	5203	Tier One	Satisfactory	04/06/00	100	12
Kanapou	75362734	5043	Tier One	Satisfactory	12/16/99	100	12
Kanapou	75362735	5005	Tier One	Satisfactory	12/13/99	100	32
Kanapou	75362736	5044	Tier One	Satisfactory	12/16/99	100	12
Kanapou	75362737	5007	Tier One	Satisfactory	12/14/99	100	12
Kanapou	75362738	5008	Tier One	Satisfactory	12/14/99	100	12
Kanapou	75362739	5455	Tier One	Satisfactory	09/21/00	100	12
Hakioawa	75362770	5975	Tier One	Satisfactory	01/23/01	100	12
Hakioawa	75362771	5976	Tier One	Satisfactory	01/23/01	100	12
Hakioawa	75362772	6623	Tier One	Satisfactory	04/11/01	100	12
Hakioawa	75362772	6623-2	Tier One	Satisfactory	11/08/01	100	12
Hakioawa	75362773	6997	Tier One	Satisfactory	08/27/01	100	12
Hakioawa	75362774	5977	Tier One	Satisfactory	01/23/01	100	12
Hakioawa	75362775	6624	Tier One	Satisfactory	04/11/01	100	12
Hakioawa	75362776	5978	Tier One	Satisfactory	01/23/01	100	12
Hakioawa	75362777	13613	Tier One	Satisfactory	03/04/03	100	12
Hakioawa	75362778	5979	Tier One	Satisfactory	01/23/01	100	12
Hakioawa	75362779	13604	Tier One	Satisfactory	03/04/03	100	12
Hakioawa	75362780	6656	Tier One	Satisfactory	04/12/01	100	12
Hakioawa	75362781	10891	Tier One	Satisfactory	09/18/01	100	12
Hakioawa	75362782	6744	Tier One	Satisfactory	04/17/01	100	12
Hakioawa	75362783	6816	Tier One	Satisfactory	04/19/01	100	12
Hakioawa	75362784	6743	Tier One	Satisfactory	04/17/01	100	12
Hakioawa	75362785	11356	Tier One	Satisfactory	12/04/01	100	12
Hakioawa	75362786	10691	Tier One	Satisfactory	08/13/01	100	12
Kuheia	75362787	10937	Tier One	Satisfactory	09/26/01	100	12
Kuheia	75362788	10192	Tier One	Satisfactory	05/24/01	100	32
Kuheia	75362789	10194	Tier One	Satisfactory	05/24/01	100	32
Kuheia	75362790	10133	Tier One	Satisfactory	05/17/01	100	12
Kuheia	75362791	10000	Tier One	Satisfactory	05/08/01	100	12
Kuheia	75362792	6998	Tier One	Satisfactory	05/08/01	100	12
Kuheia	75362793	10001	Tier One	Satisfactory	05/08/01	100	12
Kuheia	75362794	12852	Tier One	Satisfactory	10/07/02	100	12
Kuheia	75362795	12519	Tier One	Satisfactory	09/10/02	100	12
Kuheia	75362796	12220	Tier One	Satisfactory	07/17/02	100	12
Kuheia	75362797	12218	Tier One	Satisfactory	07/17/02	100	12
Kuheia	75362798	12219	Tier One	Satisfactory	07/17/02	100	12
Kuheia	75362799	12276	Tier One	Satisfactory	08/06/02	100	12
Kuheia	75362800	12223	Tier One	Satisfactory	07/17/02	100	12
Kanapou	75372705	6037	Tier One	Satisfactory	05/16/01	100	12
Kanapou	75372706	6029	Tier One	Satisfactory	05/16/01	100	12
Kanapou	75372706	6029	Tier One	Satisfactory	05/16/01	100	12
Kanapou	75372707	6052	Tier One	Satisfactory	05/16/01	100	12
Kanapou	75372707	6052	Tier One	Satisfactory	05/16/01	100	12
Kanapou	75372708	10656	Tier One	Satisfactory	08/01/01	100	32

Quality Control Summary  
 UXO Tier One QC Inspections  
 Island Wide QC Summary

Work Area	GMU	Lot ID Number	Inspection Type	Inspection Results	Inspection Date	Lot Size	Sample Size
Kanapou	75372709	10895	Tier One	Satisfactory	09/19/01	100	12
Kanapou	75372710	5224	Tier One	Satisfactory	03/28/00	200	12
Kanapou	75372711	5252	Tier One	Satisfactory	06/26/00	300	12
Kanapou	75372712	5252	Tier One	Satisfactory	06/26/00	300	12
Kanapou	75372713	5252	Tier One	Satisfactory	06/26/00	300	12
Kanapou	75372714	5188	Tier One	Satisfactory	03/22/00	200	12
Kanapou	75372715	5200	Tier One	Satisfactory	03/31/00	700	16
Kanapou	75372716	5200	Tier One	Satisfactory	03/31/00	700	16
Kanapou	75372717	5190	Tier One	Satisfactory	05/16/00	100	12
Kanapou	75372718	5200	Tier One	Satisfactory	03/31/00	700	16
Kanapou	75372719	10270	Tier One	Satisfactory	08/06/01	100	32
Kanapou	75372720	5236	Tier One	Satisfactory	05/03/00	100	12
Kanapou	75372721	5201	Tier One	Satisfactory	04/10/00	200	12
Kanapou	75372722	5124	Tier One	Satisfactory	01/26/00	100	12
Kanapou	75372723	5221	Tier One	Satisfactory	04/04/00	100	12
Kanapou	75372724	5072	Tier One	Satisfactory	01/06/00	100	12
Kanapou	75372725	5155	Tier One	Satisfactory	02/24/00	100	12
Kanapou	75372726	5073	Tier One	Satisfactory	01/06/00	100	12
Kanapou	75372727	5074	Tier One	Satisfactory	01/06/00	100	12
Kanapou	75372728	5075	Tier One	Satisfactory	01/06/00	100	12
Kanapou	75372729	5052	Tier One	Satisfactory	12/22/99	100	12
Kanapou	75372729	5052	Tier One	Satisfactory	12/22/99	100	12
Kanapou	75372730	5045	Tier One	Satisfactory	12/16/99	100	12
Kanapou	75372730	5045	Tier One	Satisfactory	12/16/99	100	12
Kanapou	75372731	5006	Tier One	Satisfactory	12/13/99	100	32
Kanapou	75372731	5006	Tier One	Satisfactory	12/13/99	100	32
Kanapou	75372732	5099	Tier One	Satisfactory	01/19/00	100	12
Kanapou	75372732	5099	Tier One	Satisfactory	01/19/00	100	12
Kanapou	75372732	5099	Tier One	Satisfactory	01/19/00	100	12
Kanapou	75372732	5099	Tier One	Satisfactory	01/19/00	100	12
Kanapou	75372733	5047	Tier One	Satisfactory	12/20/99	100	12
Kanapou	75372733	5047	Tier One	Satisfactory	12/20/99	100	12
Kanapou	75372734	5048	Tier One	Satisfactory	12/20/99	100	12
Kanapou	75372735	5049	Tier One	Satisfactory	12/20/99	100	12
Kanapou	75372736	5030	Tier One	Satisfactory	12/15/99	100	12
Kanapou	75372736	5030	Tier One	Satisfactory	12/15/99	100	12
Kanapou	75372737	5009	Tier One	Satisfactory	12/14/99	100	12
Kanapou	75372738	5050	Tier One	Satisfactory	12/20/99	100	12
Kanapou	75372739	6705	Tier One	Satisfactory	04/16/01	100	12
Kanapou	75372739	6705	Tier One	Satisfactory	04/16/01	100	12
Kanapou	75372739	6705	Tier One	Satisfactory	04/16/01	100	12
Kanapou	75372739	6705	Tier One	Satisfactory	04/16/01	100	12
Kanapou	75372739	6705	Tier One	Satisfactory	04/16/01	100	12
Moaulanui	75372759	5756	Tier One	Satisfactory	12/21/00	100	12
Moaulanui	75372760	5873	Tier One	Satisfactory	01/09/01	100	12
Moaulanui	75372761	5909	Tier One	Satisfactory	01/16/01	100	12
Moaulanui	75372762	5910	Tier One	Satisfactory	01/16/01	100	12

Quality Control Summary  
UXO Tier One QC Inspections  
Island Wide QC Summary

Work Area	GMU	Lot ID Number	Inspection Type	Inspection Results	Inspection Date	Lot Size	Sample Size
Moaulanui	75372763	5862	Tier One	Satisfactory	01/08/01	100	12
Moaulanui	75372764	5863	Tier One	Satisfactory	01/08/01	100	12
Moaulanui	75372765	5794	Tier One	Satisfactory	01/03/01	100	12
Moaulanui	75372766	5795	Tier One	Satisfactory	01/03/01	100	12
Moaulanui	75372767	5796	Tier One	Satisfactory	01/03/01	100	12
Moaulanui	75372768	5797	Tier One	Satisfactory	01/03/01	100	12
Moaulanui	75372769	5798	Tier One	Satisfactory	01/03/01	100	12
Hakioawa	75372770	6632	Tier One	Satisfactory	04/11/01	100	12
Hakioawa	75372770	6632-2	Tier One	Satisfactory	03/28/02	100	12
Hakioawa	75372771	5980	Tier One	Satisfactory	01/23/01	100	12
Hakioawa	75372772	13611	Tier One	Satisfactory	03/04/03	100	12
Hakioawa	75372773	13610	Tier One	Satisfactory	03/04/03	100	12
Hakioawa	75372774	5981	Tier One	Satisfactory	01/23/01	100	12
Hakioawa	75372775	6811	Tier One	Satisfactory	04/19/01	100	12
Hakioawa	75372776	10010	Tier One	Satisfactory	06/26/01	100	0
Hakioawa	75372777	5982	Tier One	Satisfactory	01/23/01	100	12
Hakioawa	75372778	6625	Tier One	Satisfactory	04/11/01	100	12
Hakioawa	75372779	5983	Tier One	Satisfactory	01/23/01	100	12
Hakioawa	75372780	10774	Tier One	Satisfactory	08/21/01	100	12
Hakioawa	75372781	10890	Tier One	Satisfactory	09/18/01	100	12
Hakioawa	75372782	6815	Tier One	Satisfactory	04/19/01	100	12
Hakioawa	75372783	6814	Tier One	Satisfactory	04/19/01	100	12
Hakioawa	75372784	6742	Tier One	Satisfactory	04/17/01	100	12
Hakioawa	75372785	10742	Tier One	Satisfactory	08/16/01	100	12
Hakioawa	75372786	10911	Tier One	Satisfactory	09/20/01	100	12
Kuheia	75372787	10741	Tier One	Satisfactory	08/16/01	100	12
Kuheia	75372788	10740	Tier One	Satisfactory	08/16/01	100	12
Kuheia	75372789	10191	Tier One	Satisfactory	05/24/01	100	32
Kuheia	75372790	10193	Tier One	Satisfactory	05/24/01	100	32
Kuheia	75372791	10002	Tier One	Satisfactory	05/08/01	100	12
Kuheia	75372792	10119	Tier One	Satisfactory	05/16/01	100	12
Kuheia	75372793	10447	Tier One	Satisfactory	07/02/01	100	12
Kuheia	75372794	10446	Tier One	Satisfactory	07/02/01	100	12
Kuheia	75372795	12520	Tier One	Satisfactory	09/10/02	100	12
Kuheia	75372796	12522	Tier One	Satisfactory	09/10/02	100	12
Kuheia	75372797	12224	Tier One	Satisfactory	07/17/02	100	12
Kuheia	75372798	12170	Tier One	Satisfactory	07/08/02	100	12
Kuheia	75372799	12171	Tier One	Satisfactory	07/08/02	100	12
Kuheia	75372800	13310	Tier One	Satisfactory	01/29/03	100	12
Kanapou	75382705	5664	Tier One	Satisfactory	11/27/00	100	12
Kanapou	75382706	5661	Tier One	Satisfactory	11/27/00	100	12
Kanapou	75382707	6177	Tier One	Satisfactory	02/14/01	100	12
Kanapou	75382708	6199	Tier One	Satisfactory	02/20/01	100	12
Kanapou	75382709	10271	Tier One	Satisfactory	06/07/01	100	12
Kanapou	75382710	5224	Tier One	Satisfactory	03/28/00	200	12
Kanapou	75382711	5253	Tier One	Satisfactory	06/26/00	200	12

Quality Control Summary  
UXO Tier One QC Inspections  
Island Wide QC Summary

Work Area	GMU	Lot ID Number	Inspection Type	Inspection Results	Inspection Date	Lot Size	Sample Size
Kanapou	75382712	5223	Tier One	Satisfactory	03/28/00	300	12
Kanapou	75382713	5253	Tier One	Satisfactory	06/26/00	200	12
Kanapou	75382714	5261	Tier One	Satisfactory	07/11/00	200	12
Kanapou	75382715	5442	Tier One	Satisfactory	09/25/00	100	12
Kanapou	75382716	5261	Tier One	Satisfactory	07/11/00	200	12
Kanapou	75382717	5202	Tier One	Satisfactory	04/10/00	400	12
Kanapou	75382718	5291	Tier One	Satisfactory	07/25/00	100	12
Kanapou	75382719	5132	Tier One	Satisfactory	02/03/00	100	12
Kanapou	75382720	5141	Tier One	Satisfactory	02/16/00	100	12
Kanapou	75382721	5151	Tier One	Satisfactory	02/16/00	100	12
Kanapou	75382722	5131	Tier One	Satisfactory	02/01/00	100	12
Kanapou	75382723	5219	Tier One	Satisfactory	04/05/00	500	12
Kanapou	75382724	5076	Tier One	Satisfactory	01/06/00	100	12
Kanapou	75382725	5077	Tier One	Satisfactory	01/06/00	100	12
Kanapou	75382726	5100	Tier One	Satisfactory	01/19/00	100	12
Kanapou	75382727	6436	Tier One	Satisfactory	06/27/00	100	12
Kanapou	75382728	5523	Tier One	Satisfactory	06/27/00	100	12
Kanapou	75382729	5010	Tier One	Satisfactory	12/14/99	100	12
Kanapou	75382729	5010	Tier One	Satisfactory	12/14/99	100	12
Kanapou	75382730	5031	Tier One	Satisfactory	12/15/99	100	12
Kanapou	75382730	5031	Tier One	Satisfactory	12/15/99	100	12
Kanapou	75382731	5011	Tier One	Satisfactory	12/14/99	100	12
Kanapou	75382731	5011	Tier One	Satisfactory	12/14/99	100	12
Kanapou	75382732	5051	Tier One	Satisfactory	12/20/99	100	12
Kanapou	75382732	5051	Tier One	Satisfactory	12/20/99	100	12
Kanapou	75382733	5032	Tier One	Satisfactory	12/15/99	100	12
Kanapou	75382733	5032	Tier One	Satisfactory	12/15/99	100	12
Kanapou	75382734	5012	Tier One	Satisfactory	12/14/99	100	12
Kanapou	75382735	5233	Tier One	Satisfactory	05/01/00	100	12
Kanapou	75382736	5033	Tier One	Satisfactory	12/15/99	100	12
Kanapou	75382737	5034	Tier One	Satisfactory	12/15/99	100	12
Kanapou	75382738	5013	Tier One	Satisfactory	12/14/99	100	12
Kanapou	75382739	6700	Tier One	Satisfactory	04/16/01	100	12
Moaulanui	75382759	5911	Tier One	Satisfactory	01/16/01	100	12
Moaulanui	75382759	5911	Tier One	Satisfactory	12/10/03	100	12
Moaulanui	75382760	5912	Tier One	Satisfactory	01/16/01	100	12
Moaulanui	75382761	6024	Tier One	Satisfactory	01/25/01	100	12
Moaulanui	75382762	6213	Tier One	Satisfactory	02/21/01	100	12
Moaulanui	75382763	5935	Tier One	Satisfactory	01/17/01	100	12
Moaulanui	75382764	5913	Tier One	Satisfactory	01/16/00	100	100
Moaulanui	75382765	6214	Tier One	Satisfactory	02/21/01	100	12
Moaulanui	75382766	6209	Tier One	Satisfactory	02/21/01	100	12
Moaulanui	75382767	6168	Tier One	Satisfactory	02/14/01	100	12
Moaulanui	75382768	5934	Tier One	Satisfactory	01/17/01	100	12
Moaulanui	75382769	6025	Tier One	Satisfactory	01/29/01	100	12
Hakioawa	75382770	5949	Tier One	Satisfactory	01/18/01	100	12



Quality Control Summary  
UXO Tier One QC Inspections  
Island Wide QC Summary

Work Area	GMU	Lot ID Number	Inspection Type	Inspection Results	Inspection Date	Lot Size	Sample Size
Hakioawa	75382771	13609	Tier One	Satisfactory	03/04/03	100	12
Hakioawa	75382772	5950	Tier One	Satisfactory	01/18/01	100	12
Hakioawa	75382773	5951	Tier One	Satisfactory	01/18/01	100	12
Hakioawa	75382774	5952	Tier One	Satisfactory	01/18/01	100	12
Hakioawa	75382775	10758	Tier One	Satisfactory	08/20/01	100	12
Hakioawa	75382776	13608	Tier One	Satisfactory	03/04/03	100	Partial GMU
Hakioawa	75382777	13607	Tier One	Satisfactory	03/04/03	100	Partial GMU
Hakioawa	75382778	13606	Tier One	Satisfactory	03/07/03	100	12
Hakioawa	75382779	13605	Tier One	Satisfactory	03/04/03	100	12
Hakioawa	75382780	10598	Tier One	Satisfactory	07/18/01	100	12
Hakioawa	75382781	10594	Tier One	Satisfactory	07/18/01	100	12
Hakioawa	75382782	10600	Tier One	Satisfactory	07/18/01	100	12
Hakioawa	75382783	10597	Tier One	Satisfactory	07/18/01	100	12
Hakioawa	75382784	10595	Tier One	Satisfactory	07/18/01	100	12
Hakioawa	75382785	10996	Tier One	Satisfactory	10/04/01	100	12
Hakioawa	75382786	10914	Tier One	Satisfactory	09/20/01	100	12
Hakioawa	75382787	10916	Tier One	Satisfactory	09/20/01	100	12
Kuheia	75382788	10906	Tier One	Satisfactory	09/20/01	100	12
Kuheia	75382789	10951	Tier One	Satisfactory	10/01/01	100	12
Kuheia	75382790	11199	Tier One	Satisfactory	11/01/01	100	12
Kuheia	75382791	11200	Tier One	Satisfactory	10/31/01	100	12
Kuheia	75382792	10944	Tier One	Satisfactory	10/01/01	100	12
Kuheia	75382793	10947	Tier One	Satisfactory	10/01/01	100	12
Kuheia	75382794	11081	Tier One	Satisfactory	10/16/01	100	12
Kuheia	75382795	12523	Tier One	Satisfactory	09/10/02	100	12
Kuheia	75382796	12299	Tier One	Satisfactory	08/08/02	100	12
Kuheia	75382797	12221	Tier One	Satisfactory	07/17/02	100	12
Kuheia	75382798	12796	Tier One	Satisfactory	10/29/02	100	12
Kuheia	75382799	12122	Tier One	Satisfactory	06/25/02	100	12
Kanapou	75392704	5708	Tier One	Satisfactory	11/27/00	100	100
Kanapou	75392705	5663	Tier One	Satisfactory	11/27/00	100	12
Kanapou	75392706	5662	Tier One	Satisfactory	11/27/00	100	12
Kanapou	75392707	10124	Tier One	Satisfactory	05/16/01	100	12
Kanapou	75392708	6165	Tier One	Satisfactory	04/04/01	100	12
Kanapou	75392709	5250	Tier One	Satisfactory	06/26/00	300	12
Kanapou	75392710	5250	Tier One	Satisfactory	06/26/00	300	12
Kanapou	75392711	5250	Tier One	Satisfactory	06/26/00	300	12
Kanapou	75392712	5223	Tier One	Satisfactory	03/28/00	300	12
Kanapou	75392713	5223	Tier One	Satisfactory	03/28/00	300	12
Kanapou	75392714	5202	Tier One	Satisfactory	04/10/00	400	12
Kanapou	75392715	5202	Tier One	Satisfactory	04/10/00	400	12
Kanapou	75392716	5202	Tier One	Satisfactory	04/10/00	400	12
Kanapou	75392717	5260	Tier One	Satisfactory	07/11/00	200	12
Kanapou	75392718	5260	Tier One	Satisfactory	07/11/00	200	12
Kanapou	75392719	5125	Tier One	Satisfactory	01/26/00	100	12
Kanapou	75392720	5219	Tier One	Satisfactory	04/05/00	500	12

Quality Control Summary  
 UXO Tier One QC Inspections  
 Island Wide QC Summary

Work Area	GMU	Lot ID Number	Inspection Type	Inspection Results	Inspection Date	Lot Size	Sample Size
Kanapou	75392721	5219	Tier One	Satisfactory	04/05/00	500	12
Kanapou	75392722	5219	Tier One	Satisfactory	04/05/00	500	12
Kanapou	75392722	5219	Tier One	Satisfactory	04/05/00	500	12
Kanapou	75392723	5219	Tier One	Satisfactory	04/05/00	500	12
Kanapou	75392724	5106	Tier One	Satisfactory	01/24/00	100	12
Kanapou	75392725	5101	Tier One	Satisfactory	01/19/00	100	12
Kanapou	75392726	5107	Tier One	Satisfactory	01/24/00	100	12
Kanapou	75392727	5255	Tier One	Satisfactory	06/27/00	100	12
Kanapou	75392728	5156	Tier One	Satisfactory	02/24/00	100	12
Kanapou	75392729	5014	Tier One	Satisfactory	12/14/99	100	12
Kanapou	75392729	5014	Tier One	Satisfactory	12/14/99	100	12
Kanapou	75392730	5035	Tier One	Satisfactory	12/15/99	100	12
Kanapou	75392731	5015	Tier One	Satisfactory	12/14/99	100	12
Kanapou	75392732	5016	Tier One	Satisfactory	12/14/99	100	12
Kanapou	75392733	5036	Tier One	Satisfactory	12/15/99	100	12
Kanapou	75392734	5037	Tier One	Satisfactory	12/15/99	100	12
Kanapou	75392735	5017	Tier One	Satisfactory	12/14/99	100	12
Kanapou	75392736	5038	Tier One	Satisfactory	12/15/99	100	12
Kanapou	75392737	5046	Tier One	Satisfactory	12/16/99	100	12
Kanapou	75392738	5018	Tier One	Satisfactory	12/14/99	100	12
Kanapou	75392739	5322	Tier One	Satisfactory	08/09/00	100	100
Moaulanui	75392748	5774	Tier One	Satisfactory	12/28/00	100	12
Moaulanui	75392749	10547	Tier One	Satisfactory	07/16/01	100	12
Moaulanui	75392750	5776	Tier One	Satisfactory	12/28/00	100	12
Moaulanui	75392751	5640	Tier One	Satisfactory	11/15/00	100	12
Moaulanui	75392754	5914	Tier One	Satisfactory	01/16/01	100	12
Moaulanui	75392755	10063	Tier One	Satisfactory	05/10/01	100	12
Moaulanui	75392756	5915	Tier One	Satisfactory	01/16/01	100	12
Moaulanui	75392757	5916	Tier One	Satisfactory	01/16/01	100	12
Moaulanui	75392758	5761	Tier One	Satisfactory	12/21/00	100	12
Moaulanui	75392759	5760	Tier One	Satisfactory	12/21/00	100	12
Moaulanui	75392760	5874	Tier One	Satisfactory	01/09/01	100	12
Moaulanui	75392761	5918	Tier One	Satisfactory	01/16/01	100	12
Moaulanui	75392762	5920	Tier One	Satisfactory	01/16/01	100	12
Moaulanui	75392763	5922	Tier One	Satisfactory	01/16/01	100	12
Moaulanui	75392764	5923	Tier One	Satisfactory	01/16/01	100	12
Moaulanui	75392765	6963	Tier One	Satisfactory	05/07/01	100	12
Moaulanui	75392766	6028	Tier One	Satisfactory	01/29/01	100	12
Moaulanui	75392767	6026	Tier One	Satisfactory	01/29/01	100	12
Moaulanui	75392768	6027	Tier One	Satisfactory	01/29/01	100	12
Moaulanui	75392769	6962	Tier One	Satisfactory	05/07/01	100	12
Hakioawa	75392770	5953	Tier One	Satisfactory	01/18/01	100	100
Hakioawa	75392771	5954	Tier One	Satisfactory	01/18/01	100	100
Hakioawa	75392772	5955	Tier One	Satisfactory	01/18/01	100	12
Hakioawa	75392773	6944	Tier One	Satisfactory	05/07/01	100	12
Hakioawa	75392773	06944-1	Tier One	Satisfactory	08/20/01	100	12

Quality Control Summary  
UXO Tier One QC Inspections  
Island Wide QC Summary

Work Area	GMU	Lot ID Number	Inspection Type	Inspection Results	Inspection Date	Lot Size	Sample Size
Hakioawa	75392774	13687	Tier One	Satisfactory	03/13/03	100	12
Hakioawa	75392775	6946	Tier One	Satisfactory	05/07/01	100	12
Hakioawa	75392775	06946-1	Tier One	Satisfactory	08/20/01	100	12
Hakioawa	75392776	6856	Tier One	Satisfactory	04/23/01	100	12
Hakioawa	75392776	6856	Tier One	Satisfactory	04/23/01	100	12
Hakioawa	75392777	6855	Tier One	Satisfactory	04/23/01	100	12
Hakioawa	75392778	6854	Tier One	Satisfactory	04/23/01	100	12
Hakioawa	75392779	6627	Tier One	Satisfactory	04/11/01	100	12
Hakioawa	75392780	11357	Tier One	Satisfactory	12/04/01	100	12
Hakioawa	75392781	10573	Tier One	Satisfactory	07/17/01	100	12
Hakioawa	75392782	10576	Tier One	Satisfactory	07/17/01	100	12
Hakioawa	75392783	10593	Tier One	Satisfactory	07/18/01	100	12
Hakioawa	75392784	10599	Tier One	Satisfactory	07/18/01	100	12
Hakioawa	75392785	10907	Tier One	Satisfactory	09/20/01	100	12
Hakioawa	75392786	10806	Tier One	Satisfactory	08/23/01	100	12
Hakioawa	75392787	10805	Tier One	Satisfactory	08/23/01	100	12
Kuheia	75392788	10910	Tier One	Satisfactory	09/20/01	100	12
Kuheia	75392789	10908	Tier One	Satisfactory	09/20/01	100	12
Kuheia	75392790	10739	Tier One	Satisfactory	08/16/01	100	12
Kuheia	75392791	12951	Tier One	Satisfactory	11/27/02	100	12
Kuheia	75392792	11083	Tier One	Satisfactory	10/16/01	100	12
Kuheia	75392793	11082	Tier One	Satisfactory	10/16/01	100	12
Kuheia	75392794	10949	Tier One	Satisfactory	10/01/01	100	12
Kuheia	75392795	12525	Tier One	Satisfactory	09/10/02	100	12
Kuheia	75392796	12526	Tier One	Satisfactory	09/10/02	100	12
Kuheia	75392797	12513	Tier One	Satisfactory	09/10/02	100	12
Kanapou	75402704	5277	Tier One	Satisfactory	07/20/00	100	12
Kanapou	75402705	5660	Tier One	Satisfactory	11/27/00	100	12
Kanapou	75402706	5658	Tier One	Satisfactory	11/27/00	100	12
Kanapou	75402707	5656	Tier One	Satisfactory	11/27/00	100	12
Kanapou	75402708	5654	Tier One	Satisfactory	11/27/00	100	12
Kanapou	75402709	5249	Tier One	Satisfactory	06/21/00	400	12
Kanapou	75402710	5249	Tier One	Satisfactory	06/21/00	400	12
Kanapou	75402711	5249	Tier One	Satisfactory	06/21/00	400	12
Kanapou	75402712	5249	Tier One	Satisfactory	06/21/00	400	12
Kanapou	75402713	5205	Tier One	Satisfactory	05/09/00	400	12
Kanapou	75402714	5209	Tier One	Satisfactory	04/11/00	500	12
Kanapou	75402715	5230	Tier One	Satisfactory	04/19/00	100	12
Kanapou	75402716	5209	Tier One	Satisfactory	04/11/00	500	12
Kanapou	75402717	5167	Tier One	Satisfactory	03/07/00	200	32
Kanapou	75402718	5209	Tier One	Satisfactory	04/11/00	500	12
Kanapou	75402719	5234	Tier One	Satisfactory	05/04/00	300	12
Kanapou	75402720	5234	Tier One	Satisfactory	05/04/00	300	12
Kanapou	75402721	5232	Tier One	Satisfactory	04/25/00	400	12
Kanapou	75402721	5232-2	Tier One	Satisfactory	09/19/01	100	12
Kanapou	75402722	5173	Tier One	Satisfactory	03/15/00	100	80

Quality Control Summary  
UXO Tier One QC Inspections  
Island Wide QC Summary

Work Area	GMU	Lot ID Number	Inspection Type	Inspection Results	Inspection Date	Lot Size	Sample Size
Kanapou	75402722	5173-2	Tier One	Satisfactory	09/19/01	100	12
Kanapou	75402723	5232	Tier One	Satisfactory	04/25/00	400	12
Kanapou	75402724	5731	Tier One	Satisfactory	12/12/00	100	12
Kanapou	75402725	5217	Tier One	Satisfactory	06/06/00	200	12
Kanapou	75402726	5730	Tier One	Satisfactory	12/12/00	100	12
Kanapou	75402727	5217	Tier One	Satisfactory	06/06/00	200	12
Kanapou	75402728	5053	Tier One	Satisfactory	12/22/99	100	12
Kanapou	75402729	5019	Tier One	Satisfactory	12/14/99	100	12
Kanapou	75402730	5020	Tier One	Satisfactory	12/14/99	100	12
Kanapou	75402731	5175	Tier One	Satisfactory	03/21/00	100	80
Kanapou	75402732	5021	Tier One	Satisfactory	12/14/99	100	12
Kanapou	75402733	5022	Tier One	Satisfactory	12/14/99	100	12
Kanapou	75402734	5023	Tier One	Satisfactory	12/14/99	100	12
Kanapou	75402735	5054	Tier One	Satisfactory	12/22/99	100	12
Kanapou	75402736	5055	Tier One	Satisfactory	12/22/99	100	12
Kanapou	75402737	5078	Tier One	Satisfactory	01/11/00	100	12
Kanapou	75402738	5169	Tier One	Satisfactory	03/08/00	200	32
Kanapou	75402739	5786	Tier One	Satisfactory	12/29/00	100	12
Moaulanui	75402748	5418	Tier One	Satisfactory	09/18/00	100	12
Moaulanui	75402749	6703	Tier One	Satisfactory	04/16/01	100	12
Moaulanui	75402750	5464	Tier One	Satisfactory	09/28/00	100	12
Moaulanui	75402751	5461	Tier One	Satisfactory	09/28/00	100	12
Moaulanui	75402754	5368	Tier One	Satisfactory	08/23/00	100	12
Moaulanui	75402755	5627	Tier One	Satisfactory	11/13/00	100	12
Moaulanui	75402756	5384	Tier One	Satisfactory	08/30/00	100	12
Moaulanui	75402757	5440	Tier One	Satisfactory	09/25/00	100	12
Moaulanui	75402758	5630	Tier One	Satisfactory	11/13/00	100	12
Moaulanui	75402759	5371	Tier One	Satisfactory	08/23/00	100	12
Moaulanui	75402760	5917	Tier One	Satisfactory	01/16/01	100	12
Moaulanui	75402761	5816	Tier One	Satisfactory	01/03/01	100	12
Moaulanui	75402762	5815	Tier One	Satisfactory	01/03/01	100	12
Moaulanui	75402763	10450	Tier One	Satisfactory	07/02/01	100	12
Moaulanui	75402764	6609	Tier One	Satisfactory	04/11/01	100	12
Moaulanui	75402765	6017	Tier One	Satisfactory	01/29/01	100	12
Hakioawa	75402766	10420	Tier One	Satisfactory	06/26/01	100	12
Hakioawa	75402767	6554	Tier One	Satisfactory	04/10/01	100	12
Hakioawa	75402768	6555	Tier One	Satisfactory	04/10/01	100	12
Hakioawa	75402769	10757	Tier One	Satisfactory	08/20/01	100	12
Hakioawa	75402770	6078	Tier One	Satisfactory	02/05/01	100	12
Hakioawa	75402771	6133	Tier One	Satisfactory	02/05/01	100	12
Hakioawa	75402772	6080	Tier One	Satisfactory	02/05/01	100	12
Hakioawa	75402772	06080-1	Tier One	Satisfactory	08/20/01	100	12
Hakioawa	75402773	6081	Tier One	Satisfactory	02/05/01	100	12
Hakioawa	75402773	06081-1	Tier One	Satisfactory	08/20/01	100	12
Hakioawa	75402774	6325	Tier One	Satisfactory	02/05/01	100	12
Hakioawa	75402774	06325-1	Tier One	Satisfactory	08/20/01	100	21

Quality Control Summary  
UXO Tier One QC Inspections  
Island Wide QC Summary

Work Area	GMU	Lot ID Number	Inspection Type	Inspection Results	Inspection Date	Lot Size	Sample Size
Hakioawa	75402775	10766	Tier One	Satisfactory	08/20/01	100	12
Hakioawa	75402776	10765	Tier One	Satisfactory	08/20/01	100	12
Hakioawa	75402777	10760	Tier One	Satisfactory	08/20/01	100	12
Hakioawa	75402778	10761	Tier One	Satisfactory	08/20/01	100	12
Hakioawa	75402779	10983	Tier One	Satisfactory	10/02/01	100	12
Hakioawa	75402780	10579	Tier One	Satisfactory	07/17/01	100	12
Hakioawa	75402781	10574	Tier One	Satisfactory	07/17/01	100	12
Hakioawa	75402782	10580	Tier One	Satisfactory	07/17/01	100	12
Hakioawa	75402783	10578	Tier One	Satisfactory	07/17/01	100	12
Hakioawa	75402784	10994	Tier One	Satisfactory	10/04/01	100	12
Hakioawa	75402785	10011	Tier One	Satisfactory	05/09/01	100	12
Hakioawa	75402786	6748	Tier One	Satisfactory	04/17/01	100	12
Hakioawa	75402787	6749	Tier One	Satisfactory	04/17/01	100	12
Hakioawa	75402788	6750	Tier One	Satisfactory	04/17/01	100	12
Hakioawa	75402789	6751	Tier One	Satisfactory	04/17/01	100	12
Kuheia	75402790	10738	Tier One	Satisfactory	08/16/01	100	12
Kuheia	75402791	6716	Tier One	Satisfactory	04/16/01	100	12
Kuheia	75402792	10007	Tier One	Satisfactory	05/09/01	100	12
Kuheia	75402793	6713	Tier One	Satisfactory	04/16/01	100	12
Kuheia	75402794	6711	Tier One	Satisfactory	04/16/01	100	12
Kuheia	75402795	12646	Tier One	Satisfactory	09/26/02	100	12
Kuheia	75402796	12297	Tier One	Satisfactory	08/08/02	100	12
Kuheia	75402797	12296	Tier One	Satisfactory	08/08/02	100	Partial GMU
Kanapou	75412704	5278	Tier One	Satisfactory	07/20/00	100	12
Kanapou	75412705	5659	Tier One	Satisfactory	11/27/00	100	12
Kanapou	75412706	5657	Tier One	Satisfactory	11/27/00	100	12
Kanapou	75412707	5655	Tier One	Satisfactory	11/27/00	100	12
Kanapou	75412708	5653	Tier One	Satisfactory	11/27/00	100	12
Kanapou	75412709	5205	Tier One	Satisfactory	05/09/00	400	12
Kanapou	75412710	10367	Tier One	Satisfactory	06/21/01	100	12
Kanapou	75412711	5205	Tier One	Satisfactory	05/09/00	400	12
Kanapou	75412712	5205	Tier One	Satisfactory	05/09/00	400	12
Kanapou	75412713	5735	Tier One	Satisfactory	12/13/00	100	12
Kanapou	75412714	5209	Tier One	Satisfactory	04/11/00	500	12
Kanapou	75412715	5209	Tier One	Satisfactory	04/11/00	500	12
Kanapou	75412716	5235	Tier One	Satisfactory	05/01/00	100	12
Kanapou	75412717	5167	Tier One	Satisfactory	03/07/00	200	32
Kanapou	75412718	5238	Tier One	Satisfactory	06/06/00	100	12
Kanapou	75412719	5176	Tier One	Satisfactory	03/21/00	100	32
Kanapou	75412720	5734	Tier One	Satisfactory	12/13/00	100	12
Kanapou	75412721	5234	Tier One	Satisfactory	05/04/00	300	12
Kanapou	75412722	5232	Tier One	Satisfactory	04/25/00	400	12
Kanapou	75412723	5232	Tier One	Satisfactory	04/25/00	400	12
Kanapou	75412723	5232	Tier One	Satisfactory	04/25/00	400	12
Kanapou	75412724	5242	Tier One	Satisfactory	06/07/00	100	12
Kanapou	75412724	5242	Tier One	Satisfactory	06/07/00	100	12

Quality Control Summary  
 UXO Tier One QC Inspections  
 Island Wide QC Summary

Work Area	GMU	Lot ID Number	Inspection Type	Inspection Results	Inspection Date	Lot Size	Sample Size
Kanapou	75412725	5079	Tier One	Satisfactory	01/11/00	100	12
Kanapou	75412726	5056	Tier One	Satisfactory	12/22/99	100	12
Kanapou	75412727	5057	Tier One	Satisfactory	12/22/99	100	12
Kanapou	75412728	5058	Tier One	Satisfactory	12/22/99	100	12
Kanapou	75412729	5024	Tier One	Satisfactory	12/14/99	100	32
Kanapou	75412730	5025	Tier One	Satisfactory	12/14/99	100	32
Kanapou	75412731	5026	Tier One	Satisfactory	12/14/99	100	12
Kanapou	75412732	5027	Tier One	Satisfactory	12/14/99	100	12
Kanapou	75412733	5028	Tier One	Satisfactory	12/14/99	100	12
Kanapou	75412734	5059	Tier One	Satisfactory	12/22/99	100	12
Kanapou	75412735	5060	Tier One	Satisfactory	12/22/99	100	12
Kanapou	75412736	5089	Tier One	Satisfactory	01/12/00	100	12
Kanapou	75412737	5169	Tier One	Satisfactory	03/08/00	200	32
Kanapou	75412738	5102	Tier One	Satisfactory	01/20/00	100	12
Kanapou	75412739	5459	Tier One	Satisfactory	06/20/00	100	12
Moaulanui	75412740	5426	Tier One	Satisfactory	09/20/00	100	12
Moaulanui	75412741	5427	Tier One	Satisfactory	09/20/00	100	12
Moaulanui	75412742	5428	Tier One	Satisfactory	09/20/00	100	12
Moaulanui	75412748	5419	Tier One	Satisfactory	09/18/00	100	12
Moaulanui	75412749	5420	Tier One	Satisfactory	09/18/00	100	12
Moaulanui	75412750	5462	Tier One	Satisfactory	09/28/00	100	12
Moaulanui	75412751	5463	Tier One	Satisfactory	09/28/00	100	12
Moaulanui	75412754	5369	Tier One	Satisfactory	08/23/00	100	12
Moaulanui	75412755	5370	Tier One	Satisfactory	08/23/00	100	12
Moaulanui	75412756	5383	Tier One	Satisfactory	08/30/00	100	12
Moaulanui	75412757	5438	Tier One	Satisfactory	09/25/00	100	12
Moaulanui	75412758	6217	Tier One	Satisfactory	02/21/01	100	12
Moaulanui	75412759	5372	Tier One	Satisfactory	08/23/00	100	12
Moaulanui	75412760	5814	Tier One	Satisfactory	01/03/01	100	12
Moaulanui	75412761	5813	Tier One	Satisfactory	01/03/01	100	12
Moaulanui	75412762	5809	Tier One	Satisfactory	01/03/01	100	12
Moaulanui	75412763	5924	Tier One	Satisfactory	01/16/01	100	12
Moaulanui	75412764	6023	Tier One	Satisfactory	01/25/01	100	12
Moaulanui	75412765	6611	Tier One	Satisfactory	04/11/01	100	12
Hakioawa	75412766	6556	Tier One	Satisfactory	04/10/01	100	12
Hakioawa	75412767	6557	Tier One	Satisfactory	04/10/01	100	12
Hakioawa	75412768	6553	Tier One	Satisfactory	04/10/01	100	12
Hakioawa	75412769	6622	Tier One	Satisfactory	04/10/01	100	12
Hakioawa	75412770	6073	Tier One	Satisfactory	02/05/01	100	12
Hakioawa	75412771	6074	Tier One	Satisfactory	02/05/01	100	12
Hakioawa	75412772	6075	Tier One	Satisfactory	02/05/01	100	12
Hakioawa	75412773	6077	Tier One	Satisfactory	02/05/01	100	12
Hakioawa	75412774	6132	Tier One	Satisfactory	02/05/01	100	12
Hakioawa	75412775	11084	Tier One	Satisfactory	10/16/01	100	12
Hakioawa	75412776	10759	Tier One	Satisfactory	08/20/01	100	12
Hakioawa	75412777	10764	Tier One	Satisfactory	08/20/01	100	12

Quality Control Summary  
 UXO Tier One QC Inspections  
 Island Wide QC Summary

Work Area	GMU	Lot ID Number	Inspection Type	Inspection Results	Inspection Date	Lot Size	Sample Size
Hakioawa	75412778	10763	Tier One	Satisfactory	08/20/01	100	Partial GMU
Hakioawa	75412778	10763-2	Tier One	Satisfactory	03/11/04	100	12
Hakioawa	75412779	10762	Tier One	Satisfactory	08/20/01	100	Partial GMU
Hakioawa	75412780	10582	Tier One	Satisfactory	07/17/01	100	12
Hakioawa	75412781	10581	Tier One	Satisfactory	07/17/01	100	12
Hakioawa	75412782	10575	Tier One	Satisfactory	07/17/01	100	12
Hakioawa	75412783	10618	Tier One	Satisfactory	07/19/01	100	Partial GMU
Hakioawa	75412784	10577	Tier One	Satisfactory	07/17/01	100	12
Hakioawa	75412785	6741	Tier One	Satisfactory	04/17/01	100	12
Hakioawa	75412786	6740	Tier One	Satisfactory	04/17/01	100	12
Hakioawa	75412787	6739	Tier One	Satisfactory	04/17/01	100	12
Hakioawa	75412788	6782	Tier One	Satisfactory	04/18/01	100	12
Hakioawa	75412789	6783	Tier One	Satisfactory	04/18/01	100	12
Kuheia	75412790	10737	Tier One	Satisfactory	08/16/01	100	12
Kuheia	75412791	6708	Tier One	Satisfactory	04/16/01	100	12
Kuheia	75412792	10006	Tier One	Satisfactory	05/09/01	100	12
Kuheia	75412793	6825	Tier One	Satisfactory	04/24/01	100	12
Kuheia	75412794	6824	Tier One	Satisfactory	04/24/01	100	12
Kuheia	75412795	12517	Tier One	Satisfactory	09/10/02	100	12
Kuheia	75412796	12295	Tier One	Satisfactory	08/08/02	100	12
Kanapou	75422704	5197	Tier One	Satisfactory	05/31/00	200	12
Kanapou	75422705	5275	Tier One	Satisfactory	07/19/00	300	32
Kanapou	75422706	5247	Tier One	Satisfactory	06/12/00	200	12
Kanapou	75422707	5275	Tier One	Satisfactory	07/19/00	300	32
Kanapou	75422708	5275	Tier One	Satisfactory	07/19/00	300	32
Kanapou	75422709	6127	Tier One	Satisfactory	02/08/01	100	12
Kanapou	75422710	5412	Tier One	Satisfactory	09/11/00	100	12
Kanapou	75422711	5668	Tier One	Satisfactory	11/27/00	100	12
Kanapou	75422712	5406	Tier One	Satisfactory	09/11/00	100	12
Kanapou	75422713	5405	Tier One	Satisfactory	09/11/00	100	12
Kanapou	75422714	5206	Tier One	Satisfactory	05/09/00	200	12
Kanapou	75422715	5206	Tier One	Satisfactory	05/09/00	200	12
Kanapou	75422716	5441	Tier One	Satisfactory	09/25/00	100	12
Kanapou	75422717	5241	Tier One	Satisfactory	06/06/00	400	12
Kanapou	75422718	5262	Tier One	Satisfactory	07/12/00	300	12
Kanapou	75422719	5364	Tier One	Satisfactory	08/21/00	100	12
Kanapou	75422720	6775	Tier One	Satisfactory	04/18/01	100	12
Kanapou	75422721	5263	Tier One	Satisfactory	04/16/01	200	12
Kanapou	75422722	5362	Tier One	Satisfactory	08/14/00	300	32
Kanapou	75422722	5362	Tier One	Satisfactory	08/14/00	300	32
Kanapou	75422723	4998	Tier One	Satisfactory	05/27/04	1	1
Kanapou	75422724	5195	Tier One	Satisfactory	03/27/00	200	12
Kanapou	75422724	5195	Tier One	Satisfactory	03/27/00	200	12
Kanapou	75422725	5195	Tier One	Satisfactory	03/27/00	200	12
Kanapou	75422726	5080	Tier One	Satisfactory	01/11/00	100	12
Kanapou	75422727	5061	Tier One	Satisfactory	12/22/99	100	12

Quality Control Summary  
 UXO Tier One QC Inspections  
 Island Wide QC Summary

Work Area	GMU	Lot ID Number	Inspection Type	Inspection Results	Inspection Date	Lot Size	Sample Size
Kanapou	75422728	5062	Tier One	Satisfactory	12/22/99	100	12
Kanapou	75422729	5066	Tier One	Satisfactory	12/29/99	100	12
Kanapou	75422730	5039	Tier One	Satisfactory	12/15/99	100	12
Kanapou	75422730	5039	Tier One	Satisfactory	12/15/99	100	12
Kanapou	75422731	5040	Tier One	Satisfactory	12/15/99	100	12
Kanapou	75422732	5063	Tier One	Satisfactory	12/22/99	100	12
Kanapou	75422733	5029	Tier One	Satisfactory	12/14/99	100	12
Kanapou	75422734	5193	Tier One	Satisfactory	03/23/00	100	12
Kanapou	75422735	5192	Tier One	Satisfactory	03/23/00	100	12
Kanapou	75422736	5194	Tier One	Satisfactory	03/23/00	100	12
Kanapou	75422737	5191	Tier One	Satisfactory	03/23/00	100	12
Kanapou	75422738	5215	Tier One	Satisfactory	04/18/00	300	12
Kanapou	75422739	5429	Tier One	Satisfactory	09/20/00	100	12
Moaulanui	75422740	5430	Tier One	Satisfactory	09/20/00	100	12
Moaulanui	75422741	5431	Tier One	Satisfactory	09/20/00	100	12
Moaulanui	75422742	5432	Tier One	Satisfactory	09/20/00	100	12
Moaulanui	75422743	5433	Tier One	Satisfactory	09/20/00	100	12
Moaulanui	75422744	5629	Tier One	Satisfactory	11/13/00	100	12
Moaulanui	75422744	5629-2	Tier One	Satisfactory	12/18/01	100	12
Moaulanui	75422748	5421	Tier One	Satisfactory	09/18/00	100	12
Moaulanui	75422749	5422	Tier One	Satisfactory	09/20/00	100	12
Moaulanui	75422750	5460	Tier One	Satisfactory	09/28/00	100	12
Moaulanui	75422751	5641	Tier One	Satisfactory	11/15/00	100	12
Moaulanui	75422754	5628	Tier One	Satisfactory	11/13/00	100	12
Moaulanui	75422755	5374	Tier One	Satisfactory	08/23/00	100	12
Moaulanui	75422756	5435	Tier One	Satisfactory	09/25/00	100	12
Moaulanui	75422757	5437	Tier One	Satisfactory	09/25/00	100	12
Moaulanui	75422758	5385	Tier One	Satisfactory	08/30/00	100	12
Moaulanui	75422759	5373	Tier One	Satisfactory	08/23/00	100	12
Moaulanui	75422760	5810	Tier One	Satisfactory	01/03/01	100	12
Moaulanui	75422761	5811	Tier One	Satisfactory	01/03/01	100	12
Moaulanui	75422762	5812	Tier One	Satisfactory	01/03/01	100	12
Moaulanui	75422763	5828	Tier One	Satisfactory	01/03/01	100	12
Moaulanui	75422764	6606	Tier One	Satisfactory	04/11/01	100	12
Moaulanui	75422765	6022	Tier One	Satisfactory	01/25/01	100	12
Hakioawa	75422766	6489	Tier One	Satisfactory	06/26/01	100	12
Hakioawa	75422767	6490	Tier One	Satisfactory	04/09/01	100	12
Hakioawa	75422768	6491	Tier One	Satisfactory	04/09/01	100	12
Hakioawa	75422769	6492	Tier One	Satisfactory	04/09/01	100	12
Hakioawa	75422770	6493	Tier One	Satisfactory	04/09/01	100	12
Hakioawa	75422771	6494	Tier One	Satisfactory	04/09/01	100	12
Hakioawa	75422772	6884	Tier One	Satisfactory	04/25/01	100	12
Hakioawa	75422773	6948	Tier One	Satisfactory	08/27/01	100	12
Hakioawa	75422774	6951	Tier One	Satisfactory	08/06/01	100	12
Hakioawa	75422775	6820	Tier One	Satisfactory	04/19/01	100	12
Hakioawa	75422776	10323	Tier One	Satisfactory	04/09/01	100	12



Quality Control Summary  
UXO Tier One QC Inspections  
Island Wide QC Summary

Work Area	GMU	Lot ID Number	Inspection Type	Inspection Results	Inspection Date	Lot Size	Sample Size
Hakioawa	75422777	6791	Tier One	Satisfactory	04/18/01	100	12
Hakioawa	75422778	6887	Tier One	Satisfactory	04/25/01	100	12
Hakioawa	75422779	6818	Tier One	Satisfactory	04/19/01	100	12
Hakioawa	75422780	6657	Tier One	Satisfactory	04/12/01	100	12
Hakioawa	75422781	6658	Tier One	Satisfactory	04/12/01	100	12
Hakioawa	75422782	10803	Tier One	Satisfactory	08/23/01	100	12
Hakioawa	75422783	10809	Tier One	Satisfactory	08/23/01	100	Partial GMU
Hakioawa	75422784	10810	Tier One	Satisfactory	08/23/01	100	12
Hakioawa	75422785	10325	Tier One	Satisfactory	06/18/01	100	12
Hakioawa	75422786	6781	Tier One	Satisfactory	04/18/01	100	12
Hakioawa	75422787	10436	Tier One	Satisfactory	06/27/01	100	12
Hakioawa	75422788	6785	Tier One	Satisfactory	04/18/01	100	12
Hakioawa	75422789	6786	Tier One	Satisfactory	04/18/01	100	12
Kuheia	75422790	10954	Tier One	Satisfactory	10/01/01	100	12
Kuheia	75422791	10948	Tier One	Satisfactory	10/01/01	100	12
Kuheia	75422792	10012	Tier One	Satisfactory	05/09/01	100	12
Kuheia	75422793	6823	Tier One	Satisfactory	04/24/01	100	12
Kuheia	75422794	6819	Tier One	Satisfactory	04/24/01	100	12
Kuheia	75422795	12521	Tier One	Satisfactory	09/10/02	100	12
Kanapou	75432704	5197	Tier One	Satisfactory	05/31/00	200	12
Kanapou	75432705	5247	Tier One	Satisfactory	06/12/00	200	12
Kanapou	75432706	5273	Tier One	Satisfactory	07/19/00	100	12
Kanapou	75432707	5274	Tier One	Satisfactory	07/19/00	100	12
Kanapou	75432708	5753	Tier One	Satisfactory	12/20/00	100	12
Kanapou	75432709	5404	Tier One	Satisfactory	09/11/00	100	12
Kanapou	75432710	10268	Tier One	Satisfactory	06/07/01	100	12
Kanapou	75432711	5669	Tier One	Satisfactory	11/27/00	100	12
Kanapou	75432712	5312	Tier One	Satisfactory	09/26/00	100	12
Kanapou	75432713	10368	Tier One	Satisfactory	06/21/01	100	12
Kanapou	75432713	10368-2	Tier One	Satisfactory	05/17/02	100	12
Kanapou	75432714	5241	Tier One	Satisfactory	06/06/00	400	12
Kanapou	75432715	5241	Tier One	Satisfactory	06/06/00	400	12
Kanapou	75432716	5241	Tier One	Satisfactory	06/06/00	400	12
Kanapou	75432717	5262	Tier One	Satisfactory	07/12/00	300	12
Kanapou	75432718	5262	Tier One	Satisfactory	07/12/00	300	12
Kanapou	75432719	5362	Tier One	Satisfactory	08/14/00	300	32
Kanapou	75432720	5263	Tier One	Satisfactory	04/16/01	200	12
Kanapou	75432721	5363	Tier One	Satisfactory	08/21/00	100	12
Kanapou	75432722	5362	Tier One	Satisfactory	08/14/00	300	32
Kanapou	75432722	5362	Tier One	Satisfactory	08/14/00	300	32
Kanapou	75432723	4999	Tier One	Satisfactory	05/27/04	1	1
Kanapou	75432724	5211	Tier One	Satisfactory	05/16/00	100	12
Kanapou	75432725	5196	Tier One	Satisfactory	03/27/00	100	12
Kanapou	75432726	5081	Tier One	Satisfactory	01/11/00	100	12
Kanapou	75432727	5103	Tier One	Satisfactory	01/20/00	100	12
Kanapou	75432728	5064	Tier One	Satisfactory	12/22/99	100	12

Quality Control Summary  
UXO Tier One QC Inspections  
Island Wide QC Summary

Work Area	GMU	Lot ID Number	Inspection Type	Inspection Results	Inspection Date	Lot Size	Sample Size
Kanapou	75432729	5065	Tier One	Satisfactory	12/22/99	100	12
Kanapou	75432730	5041	Tier One	Satisfactory	12/15/99	100	12
Kanapou	75432731	5042	Tier One	Satisfactory	12/15/99	100	12
Kanapou	75432731	5042	Tier One	Satisfactory	12/15/99	100	12
Kanapou	75432732	5104	Tier One	Satisfactory	01/20/00	100	12
Kanapou	75432732	5104-2	Tier One	Satisfactory	12/11/00	100	12
Kanapou	75432733	5105	Tier One	Satisfactory	01/20/00	100	12
Kanapou	75432733	5105-2	Tier One	Satisfactory	12/11/00	100	12
Kanapou	75432734	5215	Tier One	Satisfactory	04/18/00	300	12
Kanapou	75432735	5215	Tier One	Satisfactory	04/18/00	300	12
Kanapou	75432736	5281	Tier One	Satisfactory	07/24/00	100	12
Kanapou	75432737	5126	Tier One	Satisfactory	01/26/00	100	12
Kanapou	75432738	5127	Tier One	Satisfactory	01/26/00	100	12
Kanapou	75432739	5478	Tier One	Satisfactory	10/02/00	100	12
Moaulanui	75432740	11675	Tier One	Satisfactory	01/31/02	100	12
Moaulanui	75432741	5270	Tier One	Satisfactory	07/18/00	100	12
Moaulanui	75432742	5268	Tier One	Satisfactory	07/18/00	100	12
Moaulanui	75432743	5349	Tier One	Satisfactory	08/21/00	100	12
Moaulanui	75432744	7500	Tier One	Satisfactory	01/22/02	100	12
Moaulanui	75432745	5266	Tier One	Satisfactory	07/11/00	200	12
Moaulanui	75432746	5324	Tier One	Satisfactory	08/09/00	100	100
Moaulanui	75432747	5272	Tier One	Satisfactory	07/18/00	100	12
Moaulanui	75432748	5358	Tier One	Satisfactory	08/21/00	100	12
Moaulanui	75432749	5359	Tier One	Satisfactory	08/21/00	100	12
Moaulanui	75432750	5325	Tier One	Satisfactory	08/09/00	100	100
Moaulanui	75432751	5326	Tier One	Satisfactory	08/09/00	100	12
Moaulanui	75432752	5265	Tier One	Satisfactory	07/11/00	200	12
Moaulanui	75432753	5264	Tier One	Satisfactory	07/11/00	200	12
Moaulanui	75432754	5284	Tier One	Satisfactory	08/15/00	100	12
Moaulanui	75432755	5382	Tier One	Satisfactory	08/21/00	100	12
Moaulanui	75432756	5333	Tier One	Satisfactory	08/15/00	100	12
Moaulanui	75432757	5439	Tier One	Satisfactory	09/25/00	100	12
Moaulanui	75432758	5354	Tier One	Satisfactory	08/21/00	100	12
Moaulanui	75432759	5355	Tier One	Satisfactory	08/21/00	100	12
Moaulanui	75432760	5829	Tier One	Satisfactory	01/03/01	100	12
Moaulanui	75432761	5965	Tier One	Satisfactory	01/22/01	100	12
Moaulanui	75432762	5827	Tier One	Satisfactory	01/03/01	100	12
Moaulanui	75432763	5804	Tier One	Satisfactory	01/03/01	100	12
Moaulanui	75432764	6021	Tier One	Satisfactory	01/25/01	100	12
Moaulanui	75432765	6612	Tier One	Satisfactory	04/11/01	100	12
Hakioawa	75432766	6495	Tier One	Satisfactory	04/09/01	100	12
Hakioawa	75432767	6496	Tier One	Satisfactory	04/09/01	100	12
Hakioawa	75432768	6497	Tier One	Satisfactory	04/09/01	100	12
Hakioawa	75432769	6498	Tier One	Satisfactory	04/09/01	100	12
Hakioawa	75432770	6883	Tier One	Satisfactory	04/25/01	100	12
Hakioawa	75432771	6886	Tier One	Satisfactory	04/25/01	100	12

Quality Control Summary  
 UXO Tier One QC Inspections  
 Island Wide QC Summary

Work Area	GMU	Lot ID Number	Inspection Type	Inspection Results	Inspection Date	Lot Size	Sample Size
Hakioawa	75432772	10945	Tier One	Satisfactory	10/01/01	100	12
Hakioawa	75432773	10950	Tier One	Satisfactory	10/01/01	100	12
Hakioawa	75432774	10953	Tier One	Satisfactory	10/01/01	100	12
Hakioawa	75432775	6885	Tier One	Satisfactory	04/25/01	100	12
Hakioawa	75432776	6882	Tier One	Satisfactory	04/25/01	100	12
Hakioawa	75432777	6790	Tier One	Satisfactory	04/18/01	100	12
Hakioawa	75432778	6910	Tier One	Satisfactory	04/26/01	100	12
Hakioawa	75432779	6817	Tier One	Satisfactory	04/19/01	100	12
Hakioawa	75432780	6659	Tier One	Satisfactory	04/12/01	100	12
Hakioawa	75432781	10331	Tier One	Satisfactory	06/18/01	100	12
Hakioawa	75432782	10332	Tier One	Satisfactory	06/18/01	100	12
Hakioawa	75432783	10807	Tier One	Satisfactory	08/23/01	100	12
Hakioawa	75432784	10808	Tier One	Satisfactory	08/23/01	100	Partial GMU
Hakioawa	75432785	10327	Tier One	Satisfactory	06/18/01	100	12
Hakioawa	75432786	6787	Tier One	Satisfactory	04/18/01	100	12
Hakioawa	75432787	6788	Tier One	Satisfactory	04/18/01	100	12
Hakioawa	75432788	6789	Tier One	Satisfactory	04/18/01	100	12
Hakioawa	75432789	6784	Tier One	Satisfactory	04/18/01	100	12
Hakioawa	75432790	10943	Tier One	Satisfactory	10/01/01	100	12
Kuheia	75432791	10734	Tier One	Satisfactory	08/16/01	100	12
Kuheia	75432792	10437	Tier One	Satisfactory	06/27/01	100	12
Kuheia	75432793	10179	Tier One	Satisfactory	06/20/01	100	12
Kuheia	75432794	10009	Tier One	Satisfactory	05/09/01	100	12
Kuheia	75432795	12293	Tier One	Satisfactory	08/08/02	100	12
Kanapou	75442706	10269	Tier One	Satisfactory	06/21/01	100	12
Kanapou	75442707	6126	Tier One	Satisfactory	02/08/01	100	12
Kanapou	75442708	6129	Tier One	Satisfactory	02/08/01	100	12
Kanapou	75442709	5390	Tier One	Satisfactory	09/11/00	100	12
Kanapou	75442710	5391	Tier One	Satisfactory	09/11/00	100	12
Kanapou	75442711	5392	Tier One	Satisfactory	09/11/00	100	12
Kanapou	75442712	5389	Tier One	Satisfactory	09/11/00	100	12
Kanapou	75442713	5755	Tier One	Satisfactory	12/20/00	100	12
Kanapou	75442714	5225	Tier One	Satisfactory	06/06/00	200	12
Kanapou	75442715	5240	Tier One	Satisfactory	06/06/00	100	12
Kanapou	75442716	5672	Tier One	Satisfactory	11/27/00	100	12
Kanapou	75442717	5671	Tier One	Satisfactory	11/27/00	100	12
Kanapou	75442718	5670	Tier One	Satisfactory	11/27/00	100	12
Kanapou	75442724	5226	Tier One	Satisfactory	05/26/00	400	12
Kanapou	75442725	5728	Tier One	Satisfactory	12/11/00	100	12
Kanapou	75442726	5722	Tier One	Satisfactory	12/11/00	100	12
Kanapou	75442727	5226	Tier One	Satisfactory	05/26/00	400	12
Kanapou	75442728	5726	Tier One	Satisfactory	12/11/00	100	12
Kanapou	75442729	5166	Tier One	Satisfactory	03/02/00	800	40
Kanapou	75442730	5166	Tier One	Satisfactory	03/02/00	800	40
Kanapou	75442731	5166	Tier One	Satisfactory	03/02/00	800	40
Kanapou	75442732	5166	Tier One	Satisfactory	03/02/00	800	40

Quality Control Summary  
 UXO Tier One QC Inspections  
 Island Wide QC Summary

Work Area	GMU	Lot ID Number	Inspection Type	Inspection Results	Inspection Date	Lot Size	Sample Size
Kanapou	75442733	5152	Tier One	Satisfactory	02/16/00	100	12
Kanapou	75442734	5170	Tier One	Satisfactory	03/14/00	200	80
Kanapou	75442735	5248	Tier One	Satisfactory	06/13/00	100	12
Kanapou	75442736	5184	Tier One	Satisfactory	03/22/00	100	12
Kanapou	75442737	5210	Tier One	Satisfactory	04/14/00	500	12
Kanapou	75442738	5210	Tier One	Satisfactory	04/14/00	500	12
Kanapou	75442739	6697	Tier One	Satisfactory	04/16/01	100	12
Moaulanui	75442740	5477	Tier One	Satisfactory	10/02/00	100	12
Moaulanui	75442741	6701	Tier One	Satisfactory	04/16/01	100	12
Moaulanui	75442742	5620	Tier One	Satisfactory	11/10/00	100	12
Moaulanui	75442743	5348	Tier One	Satisfactory	08/21/00	100	12
Moaulanui	75442744	5327	Tier One	Satisfactory	08/09/00	100	12
Moaulanui	75442745	5266	Tier One	Satisfactory	07/11/00	200	12
Moaulanui	75442745	5266-2	Tier One	Satisfactory	10/03/01	100	12
Moaulanui	75442746	5271	Tier One	Satisfactory	07/18/00	100	12
Moaulanui	75442747	5269	Tier One	Satisfactory	07/18/00	100	12
Moaulanui	75442748	5360	Tier One	Satisfactory	08/21/00	100	12
Moaulanui	75442749	5361	Tier One	Satisfactory	08/21/00	100	12
Moaulanui	75442750	5351	Tier One	Satisfactory	08/21/01	100	12
Moaulanui	75442751	5353	Tier One	Satisfactory	08/21/00	100	12
Moaulanui	75442752	5265	Tier One	Satisfactory	07/11/00	200	12
Moaulanui	75442753	5264	Tier One	Satisfactory	07/11/00	200	12
Moaulanui	75442753	5264-2	Tier One	Satisfactory	11/07/01	100	12
Moaulanui	75442754	13614	Tier One	Satisfactory	03/04/03	100	12
Moaulanui	75442755	5336	Tier One	Satisfactory	08/15/00	100	12
Moaulanui	75442756	5436	Tier One	Satisfactory	09/25/00	100	12
Moaulanui	75442757	5434	Tier One	Satisfactory	09/25/00	100	12
Moaulanui	75442758	5356	Tier One	Satisfactory	08/21/00	100	12
Moaulanui	75442759	5357	Tier One	Satisfactory	08/21/00	100	12
Moaulanui	75442760	5803	Tier One	Satisfactory	01/03/01	100	12
Moaulanui	75442761	5830	Tier One	Satisfactory	01/03/01	100	12
Moaulanui	75442762	5966	Tier One	Satisfactory	01/22/01	100	12
Moaulanui	75442763	5967	Tier One	Satisfactory	01/22/01	100	12
Moaulanui	75442764	5968	Tier One	Satisfactory	01/22/01	100	12
Moaulanui	75442764	5968-2	Tier One	Satisfactory	01/13/03	100	32
Moaulanui	75442765	6020	Tier One	Satisfactory	01/29/01	100	12
Hakioawa	75442766	11111	Tier One	Satisfactory	10/18/01	100	12
Hakioawa	75442767	6499	Tier One	Satisfactory	04/09/01	100	12
Hakioawa	75442768	6500	Tier One	Satisfactory	04/09/01	100	12
Hakioawa	75442769	6501	Tier One	Satisfactory	04/09/01	100	12
Hakioawa	75442770	6558	Tier One	Satisfactory	04/10/01	100	12
Hakioawa	75442771	6563	Tier One	Satisfactory	04/10/01	100	12
Hakioawa	75442772	11396	Tier One	Satisfactory	12/10/01	100	12
Hakioawa	75442773	6827	Tier One	Satisfactory	04/25/01	100	12
Hakioawa	75442774	6881	Tier One	Satisfactory	04/25/01	100	12
Hakioawa	75442775	10439	Tier One	Satisfactory	06/27/01	100	12

Quality Control Summary  
UXO Tier One QC Inspections  
Island Wide QC Summary

Work Area	GMU	Lot ID Number	Inspection Type	Inspection Results	Inspection Date	Lot Size	Sample Size
Hakioawa	75442776	10585	Tier One	Satisfactory	07/17/01	100	12
Hakioawa	75442777	10435	Tier One	Satisfactory	06/27/01	100	12
Hakioawa	75442778	6945	Tier One	Satisfactory	05/07/01	100	12
Hakioawa	75442779	6947	Tier One	Satisfactory	05/07/01	100	12
Hakioawa	75442780	10376	Tier One	Satisfactory	06/21/01	100	12
Hakioawa	75442781	10380	Tier One	Satisfactory	06/21/01	100	12
Hakioawa	75442782	10381	Tier One	Satisfactory	06/21/01	100	12
Hakioawa	75442783	10519	Tier One	Satisfactory	07/10/01	100	12
Hakioawa	75442784	10375	Tier One	Satisfactory	06/21/01	100	12
Hakioawa	75442785	06915-2	Tier One	Satisfactory	01/28/04	100	12
Hakioawa	75442786	6813	Tier One	Satisfactory	04/19/01	100	12
Hakioawa	75442787	6793	Tier One	Satisfactory	04/19/01	100	12
Hakioawa	75442788	6777	Tier One	Satisfactory	04/19/01	100	12
Hakioawa	75442789	6757	Tier One	Satisfactory	04/18/01	100	12
Hakioawa	75442790	10733	Tier One	Satisfactory	08/16/01	100	12
Hakioawa	75442791	10732	Tier One	Satisfactory	08/16/01	100	12
Hakioawa	75442792	10178	Tier One	Satisfactory	06/20/01	100	12
Kuheia	75442793	10354	Tier One	Satisfactory	06/20/01	100	12
Kuheia	75442794	10355	Tier One	Satisfactory	06/20/01	100	12
Kanapou	75452706	10117	Tier One	Satisfactory	05/16/01	100	12
Kanapou	75452707	6125	Tier One	Satisfactory	02/08/01	100	12
Kanapou	75452708	6106	Tier One	Satisfactory	02/08/01	100	12
Kanapou	75452709	5396	Tier One	Satisfactory	09/11/00	100	12
Kanapou	75452710	5395	Tier One	Satisfactory	09/11/00	100	12
Kanapou	75452711	5393	Tier One	Satisfactory	09/11/00	100	12
Kanapou	75452712	5394	Tier One	Satisfactory	09/11/00	100	12
Kanapou	75452713	5397	Tier One	Satisfactory	09/11/00	100	12
Kanapou	75452714	5225	Tier One	Satisfactory	06/06/00	200	12
Kanapou	75452715	10369	Tier One	Satisfactory	06/21/01	100	12
Kanapou	75452716	5288	Tier One	Satisfactory	07/25/00	100	12
Kanapou	75452717	5673	Tier One	Satisfactory	11/27/00	100	12
Kanapou	75452718	6772	Tier One	Satisfactory	04/18/01	100	12
Kanapou	75452725	5727	Tier One	Satisfactory	12/11/00	100	12
Kanapou	75452726	5226	Tier One	Satisfactory	05/26/00	400	12
Kanapou	75452727	5725	Tier One	Satisfactory	12/11/00	100	12
Kanapou	75452728	5226	Tier One	Satisfactory	05/26/00	400	12
Kanapou	75452729	5166	Tier One	Satisfactory	03/02/00	800	40
Kanapou	75452730	5166	Tier One	Satisfactory	03/02/00	800	40
Kanapou	75452731	5166	Tier One	Satisfactory	03/02/00	800	40
Kanapou	75452732	5166	Tier One	Satisfactory	03/02/00	800	40
Kanapou	75452733	5244	Tier One	Satisfactory	06/07/00	100	12
Kanapou	75452734	5170	Tier One	Satisfactory	03/14/00	200	80
Kanapou	75452735	5210	Tier One	Satisfactory	04/14/00	500	12
Kanapou	75452736	5210	Tier One	Satisfactory	04/14/00	500	12
Kanapou	75452737	5282	Tier One	Satisfactory	07/24/00	100	12
Kanapou	75452738	5210	Tier One	Satisfactory	04/14/00	500	12

Quality Control Summary  
 UXO Tier One QC Inspections  
 Island Wide QC Summary

Work Area	GMU	Lot ID Number	Inspection Type	Inspection Results	Inspection Date	Lot Size	Sample Size
Kanapou	75452739	5618	Tier One	Satisfactory	11/10/00	100	12
Moaulanui	75452740	5787	Tier One	Satisfactory	12/29/00	100	12
Moaulanui	75452741	5619	Tier One	Satisfactory	11/10/00	100	12
Moaulanui	75452742	5457	Tier One	Satisfactory	09/21/00	100	12
Moaulanui	75452743	5458	Tier One	Satisfactory	09/21/00	100	12
Moaulanui	75452744	12559	Tier One	Satisfactory	09/16/02	100	12
Moaulanui	75452745	6961	Tier One	Satisfactory	05/07/01	100	12
Moaulanui	75452746	5267	Tier One	Satisfactory	07/11/00	200	12
Moaulanui	75452747	5267	Tier One	Satisfactory	07/11/00	200	12
Moaulanui	75452748	5350	Tier One	Satisfactory	08/21/00	100	12
Moaulanui	75452749	5332	Tier One	Satisfactory	08/14/00	100	12
Moaulanui	75452750	5331	Tier One	Satisfactory	08/14/00	100	12
Moaulanui	75452751	5330	Tier One	Satisfactory	08/14/00	100	12
Moaulanui	75452752	5329	Tier One	Satisfactory	08/14/00	100	12
Moaulanui	75452753	5328	Tier One	Satisfactory	08/09/00	100	12
Moaulanui	75452754	5335	Tier One	Satisfactory	08/15/00	100	12
Moaulanui	75452755	5334	Tier One	Satisfactory	08/15/00	100	12
Moaulanui	75452756	5452	Tier One	Satisfactory	09/26/00	100	12
Moaulanui	75452757	5465	Tier One	Satisfactory	09/28/00	100	12
Moaulanui	75452758	5468	Tier One	Satisfactory	09/28/00	100	12
Moaulanui	75452759	5538	Tier One	Satisfactory	10/16/00	100	12
Moaulanui	75452760	5377	Tier One	Satisfactory	08/28/00	100	12
Moaulanui	75452761	5378	Tier One	Satisfactory	08/28/00	100	12
Moaulanui	75452762	5539	Tier One	Satisfactory	10/16/00	100	12
Moaulanui	75452763	6608	Tier One	Satisfactory	04/11/01	100	12
Moaulanui	75452764	5970	Tier One	Satisfactory	01/22/01	100	12
Moaulanui	75452765	5969	Tier One	Satisfactory	01/22/01	100	12
Hakioawa	75452766	11174	Tier One	Satisfactory	10/31/01	100	12
Hakioawa	75452767	10586	Tier One	Satisfactory	07/17/01	100	12
Hakioawa	75452768	6969	Tier One	Satisfactory	05/07/01	100	12
Hakioawa	75452769	10511	Tier One	Satisfactory	07/10/01	100	12
Hakioawa	75452770	6564	Tier One	Satisfactory	04/10/01	100	12
Hakioawa	75452771	6888	Tier One	Satisfactory	04/25/01	100	12
Hakioawa	75452772	6559	Tier One	Satisfactory	04/10/01	100	12
Hakioawa	75452773	6560	Tier One	Satisfactory	04/10/01	100	12
Hakioawa	75452774	6561	Tier One	Satisfactory	04/10/01	100	12
Hakioawa	75452775	10468	Tier One	Satisfactory	07/03/01	100	12
Hakioawa	75452776	10467	Tier One	Satisfactory	07/03/01	100	12
Hakioawa	75452777	10606	Tier One	Satisfactory	07/19/01	100	12
Hakioawa	75452778	6949	Tier One	Satisfactory	05/07/01	100	12
Hakioawa	75452779	6950	Tier One	Satisfactory	05/07/01	100	12
Hakioawa	75452780	10432	Tier One	Satisfactory	06/27/01	100	12
Hakioawa	75452781	10522	Tier One	Satisfactory	07/10/01	100	12
Hakioawa	75452785	6914	Tier One	Satisfactory	04/26/01	100	12
Hakioawa	75452786	10433	Tier One	Satisfactory	06/27/01	100	12
Hakioawa	75452787	6792	Tier One	Satisfactory	04/19/01	100	12

Quality Control Summary  
 UXO Tier One QC Inspections  
 Island Wide QC Summary

Work Area	GMU	Lot ID Number	Inspection Type	Inspection Results	Inspection Date	Lot Size	Sample Size
Hakioawa	75452788	6755	Tier One	Satisfactory	04/18/01	100	12
Hakioawa	75452789	6756	Tier One	Satisfactory	04/18/01	100	12
Hakioawa	75452790	10329	Tier One	Satisfactory	06/18/01	100	12
Hakioawa	75452791	10008	Tier One	Satisfactory	05/09/01	100	12
Hakioawa	75452792	10330	Tier One	Satisfactory	06/18/01	100	12
Hakioawa	75452793	10333	Tier One	Satisfactory	06/18/01	100	12
Hakioawa	75452794	10434	Tier One	Satisfactory	06/27/01	100	Partial GMU
Kanapou	75462707	5403	Tier One	Satisfactory	09/11/00	100	12
Kanapou	75462708	5402	Tier One	Satisfactory	09/11/00	100	12
Kanapou	75462709	5398	Tier One	Satisfactory	09/11/00	100	12
Kanapou	75462710	5399	Tier One	Satisfactory	09/11/00	100	12
Kanapou	75462711	5400	Tier One	Satisfactory	09/11/00	100	12
Kanapou	75462712	6049	Tier One	Satisfactory	01/29/01	100	12
Kanapou	75462713	5401	Tier One	Satisfactory	09/11/00	100	12
Kanapou	75462714	5445	Tier One	Satisfactory	09/25/00	100	12
Kanapou	75462715	6128	Tier One	Satisfactory	02/08/01	100	12
Kanapou	75462716	5447	Tier One	Satisfactory	09/25/00	100	12
Kanapou	75462717	5254	Tier One	Satisfactory	06/27/00	200	12
Kanapou	75462718	5289	Tier One	Satisfactory	07/25/00	100	12
Kanapou	75462726	10348	Tier One	Satisfactory	06/19/01	100	12
Kanapou	75462727	10349	Tier One	Satisfactory	06/19/01	100	12
Kanapou	75462728	10350	Tier One	Satisfactory	06/19/01	100	12
Kanapou	75462730	10351	Tier One	Satisfactory	06/19/01	100	12
Kanapou	75462731	10344	Tier One	Satisfactory	06/19/01	100	12
Kanapou	75462732	10345	Tier One	Satisfactory	06/19/01	100	12
Kanapou	75462732	10345	Tier One	Satisfactory	06/19/01	100	12
Kanapou	75462733	10204	Tier One	Satisfactory	05/30/01	100	32
Kanapou	75462734	5212	Tier One	Satisfactory	06/06/00	400	12
Kanapou	75462735	5212	Tier One	Satisfactory	06/06/00	400	12
Kanapou	75462736	5212	Tier One	Satisfactory	06/06/00	400	12
Kanapou	75462737	5283	Tier One	Satisfactory	07/24/00	100	12
Kanapou	75462738	5212	Tier One	Satisfactory	06/06/00	400	12
Kanapou	75462739	10657	Tier One	Satisfactory	08/01/01	100	12
Kalapakea	75462740	5788	Tier One	Satisfactory	12/29/00	100	12
Kalapakea	75462741	5789	Tier One	Satisfactory	12/29/00	100	12
Kalapakea	75462742	5456	Tier One	Satisfactory	09/21/00	100	12
Kalapakea	75462743	5454	Tier One	Satisfactory	09/21/00	100	12
Kalapakea	75462744	5621	Tier One	Satisfactory	11/10/00	100	12
Kalapakea	75462745	5476	Tier One	Satisfactory	10/02/00	100	12
Kalapakea	75462746	5479	Tier One	Satisfactory	10/02/00	100	12
Kalapakea	75462747	11676	Tier One	Satisfactory	01/31/02	100	12
Kalapakea	75462748	5352	Tier One	Satisfactory	08/21/00	100	12
Kalapakea	75462749	6970	Tier One	Satisfactory	05/07/01	100	12
Kalapakea	75462750	5790	Tier One	Satisfactory	12/29/00	100	12
Kalapakea	75462751	5388	Tier One	Satisfactory	08/30/00	100	12
Kalapakea	75462752	5387	Tier One	Satisfactory	08/30/00	100	12

Quality Control Summary  
 UXO Tier One QC Inspections  
 Island Wide QC Summary

Work Area	GMU	Lot ID Number	Inspection Type	Inspection Results	Inspection Date	Lot Size	Sample Size
Kalapakea	75462753	5386	Tier One	Satisfactory	08/30/00	100	12
Kalapakea	75462754	5450	Tier One	Satisfactory	09/26/00	100	12
Kalapakea	75462755	5451	Tier One	Satisfactory	09/26/00	100	12
Kalapakea	75462756	5449	Tier One	Satisfactory	09/26/00	100	12
Kalapakea	75462757	5467	Tier One	Satisfactory	09/28/00	100	12
Kalapakea	75462758	5466	Tier One	Satisfactory	09/28/00	100	12
Kalapakea	75462759	5376	Tier One	Satisfactory	08/28/00	100	12
Kalapakea	75462759	5376	Tier One	Satisfactory	08/28/00	100	12
Kalapakea	75462760	5380	Tier One	Satisfactory	08/28/00	100	12
Kalapakea	75462761	5379	Tier One	Satisfactory	08/28/00	100	12
Kalapakea	75462762	5540	Tier One	Satisfactory	10/16/00	100	12
Kalapakea	75462763	6610	Tier One	Satisfactory	04/11/01	100	12
Kalapakea	75462764	5971	Tier One	Satisfactory	01/22/01	100	12
Kalapakea	75462765	5972	Tier One	Satisfactory	01/22/01	100	12
Kalapakea	75462766	10635	Tier One	Satisfactory	07/24/01	100	12
Kalapakea	75462767	6964	Tier One	Satisfactory	07/19/01	100	12
Hakioawa	75462768	10512	Tier One	Satisfactory	07/10/01	100	12
Hakioawa	75462769	10513	Tier One	Satisfactory	07/10/01	100	12
Hakioawa	75462770	6834	Tier One	Satisfactory	04/24/01	100	12
Hakioawa	75462771	6836	Tier One	Satisfactory	04/24/01	100	12
Hakioawa	75462772	10298	Tier One	Satisfactory	06/12/01	100	12
Hakioawa	75462773	6835	Tier One	Satisfactory	04/24/01	100	12
Hakioawa	75462774	6837	Tier One	Satisfactory	04/24/01	100	12
Hakioawa	75462775	10506	Tier One	Satisfactory	07/10/01	100	12
Hakioawa	75462776	10605	Tier One	Satisfactory	07/19/01	100	12
Hakioawa	75462777	10587	Tier One	Satisfactory	07/17/01	100	12
Hakioawa	75462778	10607	Tier One	Satisfactory	07/19/01	100	12
Hakioawa	75462779	10608	Tier One	Satisfactory	07/19/01	100	12
Hakioawa	75462780	10666	Tier One	Satisfactory	08/01/01	100	32
Hakioawa	75462781	10664	Tier One	Satisfactory	08/01/01	100	32
Hakioawa	75462782	10771	Tier One	Satisfactory	08/20/01	100	12
Hakioawa	75462785	10326	Tier One	Satisfactory	06/18/01	100	12
Hakioawa	75462786	10431	Tier One	Satisfactory	06/27/01	100	Partial GMU
Kanapou	75472708	10116	Tier One	Satisfactory	05/16/01	100	12
Kanapou	75472709	5423	Tier One	Satisfactory	09/19/00	100	12
Kanapou	75472710	5444	Tier One	Satisfactory	09/25/00	100	12
Kanapou	75472711	5424	Tier One	Satisfactory	09/19/00	100	12
Kanapou	75472712	5425	Tier One	Satisfactory	09/19/00	100	12
Kanapou	75472713	5754	Tier One	Satisfactory	12/20/00	100	12
Kanapou	75472714	5285	Tier One	Satisfactory	07/24/00	100	12
Kanapou	75472715	5446	Tier One	Satisfactory	09/25/00	100	12
Kanapou	75472716	5254	Tier One	Satisfactory	06/27/00	200	12
Kanapou	75472717	5243	Tier One	Satisfactory	06/07/00	200	12
Kanapou	75472718	5243	Tier One	Satisfactory	06/07/00	200	12
Kanapou	75472719	12069	Tier One	Satisfactory	06/04/02	100	12
Kanapou	75472732	10202	Tier One	Satisfactory	05/30/01	100	32



Quality Control Summary  
UXO Tier One QC Inspections  
Island Wide QC Summary

Work Area	GMU	Lot ID Number	Inspection Type	Inspection Results	Inspection Date	Lot Size	Sample Size
Kanapou	75472733	10223	Tier One	Satisfactory	06/05/01	100	12
Kanapou	75472734	5729	Tier One	Satisfactory	12/12/00	100	12
Kanapou	75472739	11399	Tier One	Satisfactory	12/10/01	100	12
Kalapakea	75472740	11479	Tier One	Satisfactory	12/20/01	100	12
Kalapakea	75472741	11588	Tier One	Satisfactory	01/15/02	100	12
Kalapakea	75472742	11333	Tier One	Satisfactory	11/30/01	100	12
Kalapakea	75472743	11343	Tier One	Satisfactory	12/03/01	100	12
Kalapakea	75472744	11241	Tier One	Satisfactory	11/05/01	100	12
Kalapakea	75472745	11251	Tier One	Satisfactory	11/07/01	100	12
Kalapakea	75472746	11244	Tier One	Satisfactory	11/05/01	100	12
Kalapakea	75472747	11290	Tier One	Satisfactory	11/14/01	100	12
Kalapakea	75472748	11289	Tier One	Satisfactory	11/14/01	100	12
Kalapakea	75472749	11216	Tier One	Satisfactory	11/05/01	100	12
Kalapakea	75472750	11112	Tier One	Satisfactory	10/18/01	100	12
Kalapakea	75472751	11213	Tier One	Satisfactory	11/05/01	100	12
Kalapakea	75472752	11212	Tier One	Satisfactory	11/05/01	100	12
Kalapakea	75472753	11211	Tier One	Satisfactory	11/05/01	100	12
Kalapakea	75472754	11418	Tier One	Satisfactory	12/12/01	100	12
Kalapakea	75472755	11416	Tier One	Satisfactory	12/12/01	100	12
Kalapakea	75472756	11454	Tier One	Satisfactory	12/19/01	100	12
Kalapakea	75472757	11498	Tier One	Satisfactory	12/28/01	100	12
Kalapakea	75472758	11499	Tier One	Satisfactory	12/28/01	100	12
Kalapakea	75472759	11332	Tier One	Satisfactory	11/30/01	100	12
Kalapakea	75472760	11206	Tier One	Satisfactory	11/05/01	100	12
Kalapakea	75472761	11205	Tier One	Satisfactory	11/05/01	100	12
Kalapakea	75472762	11411	Tier One	Satisfactory	12/12/01	100	12
Kalapakea	75472763	11204	Tier One	Satisfactory	11/05/01	100	12
Kalapakea	75472764	11005	Tier One	Satisfactory	10/09/01	100	12
Kalapakea	75472765	10999	Tier One	Satisfactory	10/09/01	100	12
Kalapakea	75472766	11006	Tier One	Satisfactory	10/09/01	100	12
Kalapakea	75472767	10636	Tier One	Satisfactory	07/24/01	100	12
Hakioawa	75472768	10588	Tier One	Satisfactory	07/17/01	100	12
Hakioawa	75472769	10589	Tier One	Satisfactory	07/17/01	100	12
Hakioawa	75472770	6840	Tier One	Satisfactory	04/24/01	100	12
Hakioawa	75472771	6838	Tier One	Satisfactory	04/24/01	100	12
Hakioawa	75472772	6839	Tier One	Satisfactory	04/24/01	100	12
Hakioawa	75472773	6841	Tier One	Satisfactory	04/24/01	100	12
Hakioawa	75472774	6889	Tier One	Satisfactory	02/25/01	100	12
Hakioawa	75472775	10509	Tier One	Satisfactory	07/10/01	100	12
Hakioawa	75472776	10590	Tier One	Satisfactory	07/17/01	100	12
Hakioawa	75472777	10534	Tier One	Satisfactory	07/10/01	100	12
Hakioawa	75472778	10533	Tier One	Satisfactory	07/10/01	100	12
Hakioawa	75472779	10532	Tier One	Satisfactory	07/10/01	100	12
Hakioawa	75472780	10609	Tier One	Satisfactory	07/19/01	100	12
Hakioawa	75472781	10823	Tier One	Satisfactory	08/27/01	100	12
Hakioawa	75472782	10673	Tier One	Satisfactory	08/02/01	100	32

Quality Control Summary  
UXO Tier One QC Inspections  
Island Wide QC Summary

Work Area	GMU	Lot ID Number	Inspection Type	Inspection Results	Inspection Date	Lot Size	Sample Size
Hakioawa	75472783	10772	Tier One	Satisfactory	08/20/01	100	12
Hakioawa	75472784	10672	Tier One	Satisfactory	08/02/01	100	32
Hakioawa	75472785	10267	Tier One	Satisfactory	06/07/01	100	12
Hakioawa	75472786	10438	Tier One	Satisfactory	06/27/01	100	Partial GMU
Kanapou	75482708	10115	Tier One	Satisfactory	05/16/01	100	12
Kanapou	75482709	6419	Tier One	Satisfactory	03/26/01	100	12
Kanapou	75482710	6418	Tier One	Satisfactory	03/26/01	100	12
Kanapou	75482711	5715	Tier One	Satisfactory	12/05/00	100	12
Kanapou	75482712	5714	Tier One	Satisfactory	12/05/00	100	12
Kanapou	75482713	5448	Tier One	Satisfactory	09/25/00	100	12
Kanapou	75482714	5256	Tier One	Satisfactory	07/07/00	600	16
Kanapou	75482715	5256	Tier One	Satisfactory	07/07/00	600	16
Kanapou	75482716	5256	Tier One	Satisfactory	07/07/00	600	16
Kanapou	75482717	5286	Tier One	Satisfactory	07/24/00	100	12
Kanapou	75482718	5527	Tier One	Satisfactory	10/11/00	100	12
Kanapou	75482719	5526	Tier One	Satisfactory	10/11/00	100	12
Kalapakea	75482740	11401	Tier One	Satisfactory	12/10/01	100	12
Kalapakea	75482741	11589	Tier One	Satisfactory	01/15/02	100	12
Kalapakea	75482742	11586	Tier One	Satisfactory	01/15/02	100	12
Kalapakea	75482743	11587	Tier One	Satisfactory	01/15/02	100	12
Kalapakea	75482744	11242	Tier One	Satisfactory	11/05/01	100	12
Kalapakea	75482745	11243	Tier One	Satisfactory	11/05/01	100	12
Kalapakea	75482746	11314	Tier One	Satisfactory	11/19/01	100	12
Kalapakea	75482747	11240	Tier One	Satisfactory	11/06/01	100	12
Kalapakea	75482748	11429	Tier One	Satisfactory	12/13/01	100	12
Kalapakea	75482749	11217	Tier One	Satisfactory	11/05/01	100	12
Kalapakea	75482750	11218	Tier One	Satisfactory	11/05/01	100	12
Kalapakea	75482751	11219	Tier One	Satisfactory	11/05/01	100	12
Kalapakea	75482752	11646	Tier One	Satisfactory	01/16/02	100	12
Kalapakea	75482753	11224	Tier One	Satisfactory	11/05/01	100	12
Kalapakea	75482754	11419	Tier One	Satisfactory	12/12/01	100	12
Kalapakea	75482755	11417	Tier One	Satisfactory	12/12/01	100	12
Kalapakea	75482756	11453	Tier One	Satisfactory	12/19/01	100	12
Kalapakea	75482757	11500	Tier One	Satisfactory	12/28/01	100	12
Kalapakea	75482758	11501	Tier One	Satisfactory	12/28/01	100	12
Kalapakea	75482759	11331	Tier One	Satisfactory	11/30/01	100	12
Kalapakea	75482760	11203	Tier One	Satisfactory	11/05/01	100	12
Kalapakea	75482761	11201	Tier One	Satisfactory	11/05/01	100	12
Kalapakea	75482762	11208	Tier One	Satisfactory	11/05/01	100	12
Kalapakea	75482763	11207	Tier One	Satisfactory	11/05/01	100	12
Kalapakea	75482764	11008	Tier One	Satisfactory	10/09/01	100	12
Kalapakea	75482765	11007	Tier One	Satisfactory	10/09/01	100	12
Kalapakea	75482766	11113	Tier One	Satisfactory	10/09/01	100	12
Kalapakea	75482767	10637	Tier One	Satisfactory	07/24/01	100	12
Kalapakea	75482768	10466	Tier One	Satisfactory	07/03/01	100	12
Kalapakea	75482769	10465	Tier One	Satisfactory	07/03/01	100	12

Quality Control Summary  
UXO Tier One QC Inspections  
Island Wide QC Summary

Work Area	GMU	Lot ID Number	Inspection Type	Inspection Results	Inspection Date	Lot Size	Sample Size
Hakioawa	75482770	6890	Tier One	Satisfactory	08/01/01	100	32
Hakioawa	75482771	10309	Tier One	Satisfactory	06/12/01	100	12
Hakioawa	75482772	6843	Tier One	Satisfactory	04/24/01	100	12
Hakioawa	75482772	6843-2	Tier One	Satisfactory	10/18/01	100	12
Hakioawa	75482773	6842	Tier One	Satisfactory	08/01/01	100	32
Hakioawa	75482774	6844	Tier One	Satisfactory	08/06/01	100	32
Hakioawa	75482775	10305	Tier One	Satisfactory	06/12/01	100	12
Hakioawa	75482776	10421	Tier One	Satisfactory	06/26/01	100	12
Hakioawa	75482777	10304	Tier One	Satisfactory	06/12/01	100	12
Hakioawa	75482778	10308	Tier One	Satisfactory	06/12/01	100	12
Hakioawa	75482779	10477	Tier One	Satisfactory	06/28/01	100	12
Hakioawa	75482780	10520	Tier One	Satisfactory	07/10/01	100	12
Hakioawa	75482781	11397	Tier One	Satisfactory	12/10/01	100	12
Hakioawa	75482782	10523	Tier One	Satisfactory	07/10/01	100	Partial GMU
Hakioawa	75482782	10523-2	Tier One	Satisfactory	09/27/01	100	12
Hakioawa	75482783	10508	Tier One	Satisfactory	07/10/01	100	12
Hakioawa	75482784	10505	Tier One	Satisfactory	07/09/01	100	Partial GMU
Hakioawa	75482785	10266	Tier One	Satisfactory	06/07/01	100	32
Kanapou	75492707	10120	Tier One	Satisfactory	05/16/01	100	12
Kanapou	75492708	10123	Tier One	Satisfactory	05/16/01	100	12
Kanapou	75492709	6422	Tier One	Satisfactory	03/26/01	100	12
Kanapou	75492710	6420	Tier One	Satisfactory	03/26/01	100	12
Kanapou	75492711	5713	Tier One	Satisfactory	12/05/00	100	12
Kanapou	75492712	5290	Tier One	Satisfactory	07/25/00	100	12
Kanapou	75492713	5443	Tier One	Satisfactory	09/25/00	100	12
Kanapou	75492714	5239	Tier One	Satisfactory	06/01/00	100	12
Kanapou	75492715	5256	Tier One	Satisfactory	07/07/00	600	16
Kanapou	75492716	5256	Tier One	Satisfactory	07/07/00	600	16
Kanapou	75492717	5256	Tier One	Satisfactory	07/07/00	600	16
Kanapou	75492718	5528	Tier One	Satisfactory	10/11/00	100	12
Kanapou	75492719	5529	Tier One	Satisfactory	10/11/00	100	12
Kanapou	75492720	6773	Tier One	Satisfactory	04/18/01	100	12
Becks Cove	75492723	11539	Tier One	Satisfactory	01/07/01	100	12
Becks Cove	75492724	11513	Tier One	Satisfactory	01/03/02	100	12
Becks Cove	75492725	12070	Tier One	Satisfactory	06/04/02	100	12
Kalapakea	75492740	11380	Tier One	Satisfactory	12/05/01	100	12
Kalapakea	75492741	11381	Tier One	Satisfactory	12/05/01	100	12
Kalapakea	75492742	11334	Tier One	Satisfactory	11/30/01	100	12
Kalapakea	75492743	11324	Tier One	Satisfactory	11/20/01	100	12
Kalapakea	75492744	11239	Tier One	Satisfactory	11/06/01	100	12
Kalapakea	75492745	11235	Tier One	Satisfactory	11/06/01	100	12
Kalapakea	75492746	11318	Tier One	Satisfactory	11/19/01	100	12
Kalapakea	75492747	11245	Tier One	Satisfactory	11/05/01	100	12
Kalapakea	75492748	11236	Tier One	Satisfactory	11/06/01	100	12
Kalapakea	75492749	11114	Tier One	Satisfactory	10/18/01	100	12
Kalapakea	75492750	11115	Tier One	Satisfactory	10/18/01	100	12

Quality Control Summary  
UXO Tier One QC Inspections  
Island Wide QC Summary

Work Area	GMU	Lot ID Number	Inspection Type	Inspection Results	Inspection Date	Lot Size	Sample Size
Kalapakea	75492751	11116	Tier One	Satisfactory	10/18/01	100	12
Kalapakea	75492752	11283	Tier One	Satisfactory	11/13/01	100	12
Kalapakea	75492753	11284	Tier One	Satisfactory	11/13/01	100	12
Kalapakea	75492754	11620	Tier One	Satisfactory	01/15/02	100	12
Kalapakea	75492755	11617	Tier One	Satisfactory	01/15/02	100	12
Kalapakea	75492756	11452	Tier One	Satisfactory	12/19/01	100	12
Kalapakea	75492757	11616	Tier One	Satisfactory	01/15/02	100	12
Kalapakea	75492758	11603	Tier One	Satisfactory	01/15/02	100	12
Kalapakea	75492759	11415	Tier One	Satisfactory	12/12/01	100	12
Kalapakea	75492760	11285	Tier One	Satisfactory	11/13/01	100	12
Kalapakea	75492761	11322	Tier One	Satisfactory	11/20/01	100	12
Kalapakea	75492762	11286	Tier One	Satisfactory	11/13/01	100	12
Kalapakea	75492763	11320	Tier One	Satisfactory	11/20/01	100	12
Kalapakea	75492764	11173	Tier One	Satisfactory	10/31/01	100	12
Kalapakea	75492765	11172	Tier One	Satisfactory	10/31/01	100	12
Kalapakea	75492766	11009	Tier One	Satisfactory	10/09/01	100	12
Kalapakea	75492767	11169	Tier One	Satisfactory	10/31/01	100	12
Kalapakea	75492768	11060	Tier One	Satisfactory	10/15/01	100	12
Kalapakea	75492769	10461	Tier One	Satisfactory	07/03/01	100	12
Kalapakea	75492769	10461	Tier One	Satisfactory	07/03/01	100	12
Kalapakea	75492770	10822	Tier One	Satisfactory	08/27/01	100	12
Hakioawa	75492771	6845	Tier One	Satisfactory	04/24/01	100	12
Hakioawa	75492772	10307	Tier One	Satisfactory	06/12/01	100	12
Hakioawa	75492773	6562	Tier One	Satisfactory	04/10/01	100	12
Hakioawa	75492774	6846	Tier One	Satisfactory	08/27/01	100	12
Hakioawa	75492775	10306	Tier One	Satisfactory	06/12/01	100	12
Hakioawa	75492776	10302	Tier One	Satisfactory	06/12/01	100	12
Hakioawa	75492777	10476	Tier One	Satisfactory	06/28/01	100	12
Hakioawa	75492778	11398	Tier One	Satisfactory	12/10/01	100	12
Hakioawa	75492779	10824	Tier One	Satisfactory	08/27/01	100	12
Hakioawa	75492780	10517	Tier One	Satisfactory	07/10/01	100	12
Hakioawa	75492781	10960	Tier One	Satisfactory	09/27/01	100	12
Hakioawa	75492782	10961	Tier One	Satisfactory	09/27/01	100	12
Hakioawa	75492783	10507	Tier One	Satisfactory	07/10/01	100	12
Hakioawa	75492784	10504	Tier One	Satisfactory	07/10/01	100	Partial GMU
Hakioawa	75492785	10146	Tier One	Satisfactory	05/21/01	100	32
Kanapou	75502707	10121	Tier One	Satisfactory	05/16/01	100	12
Kanapou	75502708	6469	Tier One	Satisfactory	04/05/01	100	12
Kanapou	75502709	5501	Tier One	Satisfactory	10/04/00	100	12
Kanapou	75502710	5483	Tier One	Satisfactory	10/04/00	100	12
Kanapou	75502711	5484	Tier One	Satisfactory	10/04/00	100	12
Kanapou	75502712	5485	Tier One	Satisfactory	10/04/00	100	12
Kanapou	75502713	5486	Tier One	Satisfactory	10/04/00	100	12
Kanapou	75502714	5492	Tier One	Satisfactory	10/04/00	100	12
Kanapou	75502714	5492	Tier One	Satisfactory	10/04/00	100	12
Kanapou	75502714	5492-2	Tier One	Satisfactory	11/08/01	100	12

Quality Control Summary  
UXO Tier One QC Inspections  
Island Wide QC Summary

Work Area	GMU	Lot ID Number	Inspection Type	Inspection Results	Inspection Date	Lot Size	Sample Size
Kanapou	75502714	5492-2	Tier One	Satisfactory	11/08/01	100	12
Kanapou	75502715	5491	Tier One	Satisfactory	10/04/00	100	12
Kanapou	75502716	5532	Tier One	Satisfactory	10/11/00	100	12
Kanapou	75502717	5531	Tier One	Satisfactory	10/11/00	100	12
Kanapou	75502718	5545	Tier One	Satisfactory	10/18/00	100	12
Kanapou	75502719	5547	Tier One	Satisfactory	10/18/00	100	12
Kanapou	75502720	5530	Tier One	Satisfactory	10/11/00	100	12
Becks Cove	75502723	11485	Tier One	Satisfactory	12/26/01	100	12
Becks Cove	75502724	11486	Tier One	Satisfactory	12/26/01	100	12
Becks Cove	75502725	11355	Tier One	Satisfactory	12/03/01	100	12
Becks Cove	75502726	11487	Tier One	Satisfactory	12/26/01	100	12
Kalapakea	75502743	11325	Tier One	Satisfactory	11/20/01	100	12
Kalapakea	75502744	11336	Tier One	Satisfactory	11/30/01	100	12
Kalapakea	75502745	11237	Tier One	Satisfactory	11/06/01	100	12
Kalapakea	75502746	11335	Tier One	Satisfactory	11/30/01	100	12
Kalapakea	75502747	11238	Tier One	Satisfactory	11/06/01	100	12
Kalapakea	75502748	11221	Tier One	Satisfactory	11/05/01	100	12
Kalapakea	75502749	11226	Tier One	Satisfactory	11/05/01	100	12
Kalapakea	75502750	11220	Tier One	Satisfactory	11/05/01	100	12
Kalapakea	75502751	11287	Tier One	Satisfactory	11/13/01	100	12
Kalapakea	75502752	11227	Tier One	Satisfactory	11/05/01	100	12
Kalapakea	75502753	11228	Tier One	Satisfactory	11/05/01	100	12
Kalapakea	75502754	4997	Tier One	Satisfactory	06/29/04	100	Partial GMU
Kalapakea	75502754	11600	Tier One	Satisfactory	01/15/02	100	12
Kalapakea	75502755	11599	Tier One	Satisfactory	01/15/02	100	12
Kalapakea	75502756	11514	Tier One	Satisfactory	01/03/02	100	12
Kalapakea	75502757	11525	Tier One	Satisfactory	01/03/02	100	12
Kalapakea	75502758	11604	Tier One	Satisfactory	01/15/02	100	12
Kalapakea	75502759	11319	Tier One	Satisfactory	11/19/01	100	12
Kalapakea	75502760	11316	Tier One	Satisfactory	11/19/01	100	12
Kalapakea	75502761	11323	Tier One	Satisfactory	11/20/01	100	12
Kalapakea	75502762	11321	Tier One	Satisfactory	11/20/01	100	12
Kalapakea	75502763	11295	Tier One	Satisfactory	11/14/01	100	12
Kalapakea	75502764	11202	Tier One	Satisfactory	11/05/01	100	12
Kalapakea	75502765	11177	Tier One	Satisfactory	10/31/01	100	12
Kalapakea	75502766	11171	Tier One	Satisfactory	10/31/01	100	12
Kalapakea	75502767	11059	Tier One	Satisfactory	10/15/01	100	12
Kalapakea	75502768	11168	Tier One	Satisfactory	10/31/01	100	12
Kalapakea	75502769	11058	Tier One	Satisfactory	10/15/01	100	12
Kalapakea	75502769	11058	Tier One	Satisfactory	10/15/01	100	12
Kalapakea	75502770	10979	Tier One	Satisfactory	10/02/01	100	12
Kalapakea	75502771	10815	Tier One	Satisfactory	08/27/01	100	12
Kalapakea	75502772	10542	Tier One	Satisfactory	07/16/01	100	12
Kalapakea	75502773	10541	Tier One	Satisfactory	07/16/01	100	12
Kalapakea	75502774	10638	Tier One	Satisfactory	07/24/01	100	12
Kalapakea	75502775	10540	Tier One	Satisfactory	07/16/01	100	12

Quality Control Summary  
UXO Tier One QC Inspections  
Island Wide QC Summary

Work Area	GMU	Lot ID Number	Inspection Type	Inspection Results	Inspection Date	Lot Size	Sample Size
Kalapakea	75502776	10539	Tier One	Satisfactory	07/16/01	100	12
Kalapakea	75502777	10591	Tier One	Satisfactory	07/17/01	100	12
Hakioawa	75502778	10596	Tier One	Satisfactory	07/18/01	100	12
Hakioawa	75502779	10639	Tier One	Satisfactory	07/24/01	100	12
Hakioawa	75502780	10690	Tier One	Satisfactory	08/13/01	100	12
Hakioawa	75502781	10814	Tier One	Satisfactory	08/27/01	100	12
Hakioawa	75502782	10687	Tier One	Satisfactory	08/13/01	100	12
Hakioawa	75502783	10147	Tier One	Satisfactory	05/21/01	100	32
Hakioawa	75502784	6721	Tier One	Satisfactory	04/17/01	100	12
Hakioawa	75502785	6994	Tier One	Satisfactory	05/08/01	100	12
Hakioawa	75502786	10303	Tier One	Satisfactory	06/12/01	100	12
Kanapou	75512707	10122	Tier One	Satisfactory	05/16/01	100	12
Kanapou	75512708	6423	Tier One	Satisfactory	03/26/01	100	12
Kanapou	75512709	5502	Tier One	Satisfactory	10/04/00	100	12
Kanapou	75512710	5736	Tier One	Satisfactory	12/13/00	100	12
Kanapou	75512711	5487	Tier One	Satisfactory	10/04/00	100	12
Kanapou	75512712	5488	Tier One	Satisfactory	10/04/00	100	12
Kanapou	75512713	5489	Tier One	Satisfactory	10/04/00	100	12
Kanapou	75512714	10286	Tier One	Satisfactory	06/12/01	100	12
Kanapou	75512714	10286-2	Tier One	Satisfactory	10/15/01	100	12
Kanapou	75512715	5490	Tier One	Satisfactory	10/04/00	100	12
Kanapou	75512716	5510	Tier One	Satisfactory	10/05/00	100	32
Kanapou	75512717	5509	Tier One	Satisfactory	10/05/00	100	32
Kanapou	75512718	5511	Tier One	Satisfactory	10/05/00	100	32
Kanapou	75512719	5503	Tier One	Satisfactory	10/05/00	100	32
Kanapou	75512720	5521	Tier One	Satisfactory	10/05/00	100	32
Becks Cove	75512723	11538	Tier One	Satisfactory	01/07/01	100	12
Becks Cove	75512724	11353	Tier One	Satisfactory	12/03/01	100	12
Becks Cove	75512725	11354	Tier One	Satisfactory	12/03/01	100	12
Kalapakea	75512744	11056	Tier One	Satisfactory	10/15/01	100	12
Kalapakea	75512745	11246	Tier One	Satisfactory	11/05/01	100	12
Kalapakea	75512746	11117	Tier One	Satisfactory	10/18/01	100	12
Kalapakea	75512747	11229	Tier One	Satisfactory	11/05/01	100	12
Kalapakea	75512748	11292	Tier One	Satisfactory	11/14/01	100	12
Kalapakea	75512749	11230	Tier One	Satisfactory	11/05/01	100	12
Kalapakea	75512750	11145	Tier One	Satisfactory	10/29/01	100	12
Kalapakea	75512751	11142	Tier One	Satisfactory	10/29/01	100	12
Kalapakea	75512752	11231	Tier One	Satisfactory	11/05/01	100	12
Kalapakea	75512753	11225	Tier One	Satisfactory	11/05/01	100	12
Kalapakea	75512754	11605	Tier One	Satisfactory	01/15/02	100	12
Kalapakea	75512755	11606	Tier One	Satisfactory	01/15/02	100	12
Kalapakea	75512756	11891	Tier One	Satisfactory	04/01/02	100	12
Kalapakea	75512757	11704	Tier One	Satisfactory	02/01/02	100	12
Kalapakea	75512758	11703	Tier One	Satisfactory	02/01/02	100	12
Kalapakea	75512759	11502	Tier One	Satisfactory	12/28/01	100	12
Kalapakea	75512760	11430	Tier One	Satisfactory	12/13/01	100	12

Quality Control Summary  
UXO Tier One QC Inspections  
Island Wide QC Summary

Work Area	GMU	Lot ID Number	Inspection Type	Inspection Results	Inspection Date	Lot Size	Sample Size
Kalapakea	75512761	11894	Tier One	Satisfactory	04/01/02	100	12
Kalapakea	75512762	11895	Tier One	Satisfactory	04/01/02	100	12
Kalapakea	75512763	11567	Tier One	Satisfactory	01/10/02	100	12
Kalapakea	75512764	11581	Tier One	Satisfactory	01/15/02	100	12
Kalapakea	75512765	11607	Tier One	Satisfactory	01/15/02	100	12
Kalapakea	75512766	11412	Tier One	Satisfactory	12/12/01	100	12
Kalapakea	75512767	11608	Tier One	Satisfactory	01/15/02	100	12
Kalapakea	75512768	11482	Tier One	Satisfactory	12/26/01	100	12
Kalapakea	75512769	10978	Tier One	Satisfactory	10/02/01	100	12
Kalapakea	75512770	10966	Tier One	Satisfactory	09/27/01	100	12
Kalapakea	75512771	10968	Tier One	Satisfactory	09/27/01	100	12
Kalapakea	75512772	10967	Tier One	Satisfactory	09/27/01	100	12
Kalapakea	75512773	10963	Tier One	Satisfactory	09/27/01	100	12
Kalapakea	75512774	11410	Tier One	Satisfactory	12/12/01	100	12
Kalapakea	75512775	11481	Tier One	Satisfactory	12/20/01	100	12
Kalapakea	75512776	11438	Tier One	Satisfactory	12/17/01	100	12
Kalapakea	75512777	10510	Tier One	Satisfactory	07/10/01	100	12
Kalapakea	75512778	10974	Tier One	Satisfactory	09/27/01	100	12
Hakioawa	75512779	10640	Tier One	Satisfactory	07/24/01	100	12
Hakioawa	75512780	10538	Tier One	Satisfactory	07/16/01	100	12
Hakioawa	75512781	10689	Tier One	Satisfactory	08/13/01	100	12
Hakioawa	75512782	10688	Tier One	Satisfactory	08/13/01	100	12
Hakioawa	75512783	10645	Tier One	Satisfactory	07/24/01	100	12
Hakioawa	75512784	11118	Tier One	Satisfactory	10/18/01	100	12
Hakioawa	75512785	11362	Tier One	Satisfactory	12/04/01	100	12
Hakioawa	75512786	10301	Tier One	Satisfactory	06/12/01	100	12
Kanapou	75522706	11119	Tier One	Satisfactory	10/18/01	100	12
Kanapou	75522707	6141	Tier One	Satisfactory	05/14/01	100	12
Kanapou	75522708	6140	Tier One	Satisfactory	02/13/01	100	12
Kanapou	75522709	6138	Tier One	Satisfactory	02/13/01	100	12
Kanapou	75522710	6139	Tier One	Satisfactory	02/13/01	100	12
Kanapou	75522711	5740	Tier One	Satisfactory	12/13/00	100	12
Kanapou	75522712	10285	Tier One	Satisfactory	06/12/01	100	12
Kanapou	75522713	10292	Tier One	Satisfactory	06/12/01	100	12
Kanapou	75522714	5295	Tier One	Satisfactory	07/26/00	100	12
Kanapou	75522715	5493	Tier One	Satisfactory	10/04/00	100	12
Kanapou	75522716	5546	Tier One	Satisfactory	10/18/00	100	12
Kanapou	75522717	5246	Tier One	Satisfactory	06/12/00	100	12
Kanapou	75522718	5257	Tier One	Satisfactory	07/07/00	600	16
Kanapou	75522719	5257	Tier One	Satisfactory	07/07/00	600	16
Kanapou	75522720	5257	Tier One	Satisfactory	07/07/00	600	16
Kanapou	75522721	5257	Tier One	Satisfactory	07/07/00	600	16
Becks Cove	75522724	11537	Tier One	Satisfactory	01/07/02	100	12
Kalapakea	75522744	11055	Tier One	Satisfactory	10/15/01	100	12
Kalapakea	75522745	11057	Tier One	Satisfactory	10/15/01	100	12
Kalapakea	75522746	11315	Tier One	Satisfactory	11/19/01	100	12

Quality Control Summary  
 UXO Tier One QC Inspections  
 Island Wide QC Summary

Work Area	GMU	Lot ID Number	Inspection Type	Inspection Results	Inspection Date	Lot Size	Sample Size
Kalapakea	75522747	11317	Tier One	Satisfactory	11/19/01	100	12
Kalapakea	75522748	11291	Tier One	Satisfactory	11/14/01	100	12
Kalapakea	75522749	11232	Tier One	Satisfactory	11/05/01	100	12
Kalapakea	75522750	11214	Tier One	Satisfactory	11/05/01	100	12
Kalapakea	75522751	11140	Tier One	Satisfactory	10/29/01	100	12
Kalapakea	75522752	11215	Tier One	Satisfactory	11/05/01	100	12
Kalapakea	75522753	11344	Tier One	Satisfactory	12/03/01	100	12
Kalapakea	75522754	11890	Tier One	Satisfactory	04/01/02	100	12
Kalapakea	75522755	11889	Tier One	Satisfactory	04/01/02	100	12
Kalapakea	75522756	11892	Tier One	Satisfactory	04/01/02	100	12
Kalapakea	75522757	11893	Tier One	Satisfactory	04/01/02	100	12
Kalapakea	75522758	11713	Tier One	Satisfactory	02/06/02	100	12
Kalapakea	75522759	11503	Tier One	Satisfactory	12/28/01	100	12
Kalapakea	75522760	11540	Tier One	Satisfactory	01/07/02	100	12
Kalapakea	75522760	06007-2	Tier One	Satisfactory	12/19/01	100	12
Kalapakea	75522761	11619	Tier One	Satisfactory	01/15/02	100	12
Kalapakea	75522762	11665	Tier One	Satisfactory	01/23/02	100	12
Kalapakea	75522763	11571	Tier One	Satisfactory	01/14/02	100	12
Kalapakea	75522764	11458	Tier One	Satisfactory	12/19/01	100	12
Kalapakea	75522765	11414	Tier One	Satisfactory	12/12/01	100	12
Kalapakea	75522766	11413	Tier One	Satisfactory	12/12/01	100	12
Kalapakea	75522767	11609	Tier One	Satisfactory	01/15/02	100	12
Kalapakea	75522768	11388	Tier One	Satisfactory	12/06/01	100	12
Kalapakea	75522769	11170	Tier One	Satisfactory	10/31/01	100	12
Kalapakea	75522770	11010	Tier One	Satisfactory	10/09/01	100	12
Kalapakea	75522771	10962	Tier One	Satisfactory	09/27/01	100	12
Kalapakea	75522772	11250	Tier One	Satisfactory	11/07/01	100	12
Kalapakea	75522773	10965	Tier One	Satisfactory	09/27/01	100	12
Kalapakea	75522774	11826	Tier One	Satisfactory	03/11/02	100	12
Kalapakea	75522775	11827	Tier One	Satisfactory	03/11/02	100	12
Kalapakea	75522776	11480	Tier One	Satisfactory	12/20/01	100	12
Kalapakea	75522777	11507	Tier One	Satisfactory	01/02/02	100	12
Kalapakea	75522778	10592	Tier One	Satisfactory	07/17/01	100	12
Kalapakea	75522779	10973	Tier One	Satisfactory	09/27/01	100	12
Kalapakea	75522780	10462	Tier One	Satisfactory	07/03/01	100	12
Hakioawa	75522781	10463	Tier One	Satisfactory	07/03/01	100	12
Hakioawa	75522782	10374	Tier One	Satisfactory	06/21/01	100	12
Hakioawa	75522783	10634	Tier One	Satisfactory	07/24/01	100	12
Hakioawa	75522784	6993	Tier One	Satisfactory	05/08/01	100	12
Hakioawa	75522785	10373	Tier One	Satisfactory	06/21/01	100	12
Hakioawa	75522786	10300	Tier One	Satisfactory	06/12/01	100	12
Kanapou	75532706	11431	Tier One	Satisfactory	12/13/01	100	12
Kanapou	75532707	10290	Tier One	Satisfactory	06/12/01	100	12
Kanapou	75532708	10284	Tier One	Satisfactory	06/11/01	100	12
Kanapou	75532709	6137	Tier One	Satisfactory	06/11/01	100	12
Kanapou	75532710	6421	Tier One	Satisfactory	08/06/01	100	32



Quality Control Summary  
 UXO Tier One QC Inspections  
 Island Wide QC Summary

Work Area	GMU	Lot ID Number	Inspection Type	Inspection Results	Inspection Date	Lot Size	Sample Size
Kanapou	75532711	6189	Tier One	Satisfactory	05/14/01	100	12
Kanapou	75532712	6193	Tier One	Satisfactory	02/20/01	100	12
Kanapou	75532712	6193	Tier One	Satisfactory	02/20/01	100	12
Kanapou	75532713	6467	Tier One	Satisfactory	04/05/01	100	12
Kanapou	75532714	5875	Tier One	Satisfactory	01/09/01	100	12
Kanapou	75532715	5294	Tier One	Satisfactory	07/26/00	100	12
Kanapou	75532716	5876	Tier One	Satisfactory	01/09/01	100	12
Kanapou	75532717	5877	Tier One	Satisfactory	01/09/01	100	12
Kanapou	75532718	10826	Tier One	Satisfactory	12/15/01	100	12
Kanapou	75532719	10825	Tier One	Satisfactory	12/18/00	100	12
Kanapou	75532720	5257	Tier One	Satisfactory	07/07/00	600	16
Kanapou	75532721	5257	Tier One	Satisfactory	07/07/00	600	16
Kalapakea	75532746	11141	Tier One	Satisfactory	10/29/01	100	12
Kalapakea	75532747	11345	Tier One	Satisfactory	12/03/01	100	12
Kalapakea	75532748	11440	Tier One	Satisfactory	12/18/01	100	12
Kalapakea	75532749	11120	Tier One	Satisfactory	10/18/01	100	12
Kalapakea	75532750	11139	Tier One	Satisfactory	10/29/01	100	12
Kalapakea	75532751	11346	Tier One	Satisfactory	12/03/01	100	12
Kalapakea	75532752	11222	Tier One	Satisfactory	11/05/01	100	12
Kalapakea	75532753	11223	Tier One	Satisfactory	11/05/01	100	12
Kalapakea	75532754	11582	Tier One	Satisfactory	01/15/02	100	12
Kalapakea	75532755	11666	Tier One	Satisfactory	01/24/02	100	12
Kalapakea	75532756	12262	Tier One	Satisfactory	08/01/02	100	12
Kalapakea	75532757	11714	Tier One	Satisfactory	02/06/02	100	12
Kalapakea	75532759	11797	Tier One	Satisfactory	03/04/02	100	12
Kalapakea	75532760	11796	Tier One	Satisfactory	03/04/02	100	12
Kalapakea	75532761	11816	Tier One	Satisfactory	03/07/02	100	12
Kalapakea	75532761	11816	Tier One	Satisfactory	03/07/02	100	12
Kalapakea	75532762	11683	Tier One	Satisfactory	02/01/02	100	12
Kalapakea	75532762	11683	Tier One	Satisfactory	02/01/02	100	12
Kalapakea	75532762	11683	Tier One	Satisfactory	02/01/02	100	12
Kalapakea	75532763	11701	Tier One	Satisfactory	02/01/02	100	12
Kalapakea	75532763	11701	Tier One	Satisfactory	02/01/02	100	12
Kalapakea	75532764	11375	Tier One	Satisfactory	12/05/01	100	12
Kalapakea	75532765	12260	Tier One	Satisfactory	08/01/02	100	12
Kalapakea	75532766	11296	Tier One	Satisfactory	11/14/01	100	12
Kalapakea	75532767	11376	Tier One	Satisfactory	12/05/01	100	12
Kalapakea	75532768	11610	Tier One	Satisfactory	01/15/02	100	12
Kalapakea	75532769	11176	Tier One	Satisfactory	10/31/01	100	12
Kalapakea	75532769	11176	Tier One	Satisfactory	10/31/01	100	12
Kalapakea	75532770	11038	Tier One	Satisfactory	10/10/01	100	12
Kalapakea	75532770	11038	Tier One	Satisfactory	10/10/01	100	12
Kalapakea	75532771	10852	Tier One	Satisfactory	09/06/01	100	12
Kalapakea	75532772	11249	Tier One	Satisfactory	11/07/01	100	12
Kalapakea	75532773	10964	Tier One	Satisfactory	09/27/01	100	12

Quality Control Summary  
UXO Tier One QC Inspections  
Island Wide QC Summary

Work Area	GMU	Lot ID Number	Inspection Type	Inspection Results	Inspection Date	Lot Size	Sample Size
Kalapakea	75532774	10851	Tier One	Satisfactory	09/06/01	100	12
Kalapakea	75532775	10849	Tier One	Satisfactory	09/06/01	100	12
Kalapakea	75532776	12050	Tier One	Satisfactory	05/28/02	100	12
Kalapakea	75532777	11248	Tier One	Satisfactory	11/07/01	100	12
Kalapakea	75532778	10969	Tier One	Satisfactory	09/27/01	100	12
Kalapakea	75532779	11420	Tier One	Satisfactory	12/12/01	100	12
Kalapakea	75532780	10464	Tier One	Satisfactory	07/03/01	100	12
Kalapakea	75532781	10537	Tier One	Satisfactory	07/16/01	100	12
Kalapakea	75532782	10371	Tier One	Satisfactory	06/21/01	100	12
Hakioawa	75532783	6992	Tier One	Satisfactory	05/08/01	100	12
Hakioawa	75532784	10812	Tier One	Satisfactory	08/23/01	100	12
Hakioawa	75532785	10813	Tier One	Satisfactory	08/23/01	100	12
Hakioawa	75532786	10299	Tier One	Satisfactory	06/12/01	100	12
Kanapou	75542704	11121	Tier One	Satisfactory	10/18/01	100	12
Kanapou	75542705	11272	Tier One	Satisfactory	11/08/01	100	12
Kanapou	75542706	10281	Tier One	Satisfactory	06/11/01	100	32
Kanapou	75542707	10282	Tier One	Satisfactory	06/11/01	100	12
Kanapou	75542708	10291	Tier One	Satisfactory	06/12/01	100	12
Kanapou	75542709	6156	Tier One	Satisfactory	05/14/01	100	12
Kanapou	75542710	6424	Tier One	Satisfactory	02/26/01	100	12
Kanapou	75542711	6194	Tier One	Satisfactory	02/20/01	100	12
Kanapou	75542712	6468	Tier One	Satisfactory	04/05/01	100	12
Kanapou	75542713	6471	Tier One	Satisfactory	04/05/01	100	12
Kanapou	75542714	6470	Tier One	Satisfactory	04/05/01	100	12
Kanapou	75542715	5550	Tier One	Satisfactory	10/12/00	100	12
Kanapou	75542716	5296	Tier One	Satisfactory	07/26/00	100	12
Kanapou	75542717	5549	Tier One	Satisfactory	10/12/00	100	12
Kanapou	75542718	10363	Tier One	Satisfactory	07/31/01	100	32
Kanapou	75542719	10650	Tier One	Satisfactory	07/31/01	100	32
Kanapou	75542720	6738	Tier One	Satisfactory	04/17/01	100	12
Kanapou	75542721	10364	Tier One	Satisfactory	06/20/01	100	12
Kalapakea	75542751	11564	Tier One	Satisfactory	01/10/02	100	Partial GMU
Kalapakea	75542752	11626	Tier One	Satisfactory	01/15/02	100	12
Kalapakea	75542753	11627	Tier One	Satisfactory	01/15/02	100	12
Kalapakea	75542754	11625	Tier One	Satisfactory	01/15/02	100	12
Kalapakea	75542755	11663	Tier One	Satisfactory	01/23/02	100	12
Kalapakea	75542759	11794	Tier One	Satisfactory	03/04/02	100	12
Kalapakea	75542762	11792	Tier One	Satisfactory	03/04/02	100	12
Kalapakea	75542762	11792	Tier One	Satisfactory	03/04/02	100	12
Kalapakea	75542763	11715	Tier One	Satisfactory	02/06/02	100	12
Kalapakea	75542763	11715	Tier One	Satisfactory	02/06/02	100	12
Kalapakea	75542764	11377	Tier One	Satisfactory	12/05/01	100	12
Kalapakea	75542765	11347	Tier One	Satisfactory	12/03/01	100	12
Kalapakea	75542766	11378	Tier One	Satisfactory	12/05/01	100	12
Kalapakea	75542767	11611	Tier One	Satisfactory	01/15/02	100	12
Kalapakea	75542768	11602	Tier One	Satisfactory	01/15/02	100	12

Quality Control Summary  
UXO Tier One QC Inspections  
Island Wide QC Summary

Work Area	GMU	Lot ID Number	Inspection Type	Inspection Results	Inspection Date	Lot Size	Sample Size
Kalapakea	75542769	11037	Tier One	Satisfactory	10/10/01	100	12
Kalapakea	75542769	11037	Tier One	Satisfactory	10/10/01	100	12
Kalapakea	75542770	11040	Tier One	Satisfactory	10/10/01	100	12
Kalapakea	75542771	11061	Tier One	Satisfactory	10/15/01	100	12
Kalapakea	75542772	10853	Tier One	Satisfactory	09/06/01	100	12
Kalapakea	75542773	10850	Tier One	Satisfactory	09/06/01	100	12
Kalapakea	75542774	11144	Tier One	Satisfactory	10/29/01	100	12
Kalapakea	75542775	11012	Tier One	Satisfactory	10/09/01	100	12
Kalapakea	75542776	10972	Tier One	Satisfactory	09/27/01	100	12
Kalapakea	75542777	11003	Tier One	Satisfactory	10/09/01	100	12
Kalapakea	75542778	11011	Tier One	Satisfactory	10/09/01	100	12
Kalapakea	75542779	11254	Tier One	Satisfactory	11/08/01	100	12
Kalapakea	75542780	11267	Tier One	Satisfactory	11/15/01	100	12
Kalapakea	75542781	11122	Tier One	Satisfactory	10/18/01	100	12
Kalapakea	75542782	10372	Tier One	Satisfactory	06/21/01	100	12
Hakioawa	75542783	6995	Tier One	Satisfactory	05/08/01	100	12
Kanapou	75552704	6940	Tier One	Satisfactory	05/01/01	100	12
Kanapou	75552705	10283	Tier One	Satisfactory	06/11/01	100	12
Kanapou	75552706	10071	Tier One	Satisfactory	05/14/01	100	12
Kanapou	75552707	10654	Tier One	Satisfactory	07/31/01	100	32
Kanapou	75552708	10070	Tier One	Satisfactory	05/14/01	100	12
Kanapou	75552708	10070	Tier One	Satisfactory	05/14/01	100	12
Kanapou	75552709	6180	Tier One	Satisfactory	02/12/01	100	12
Kanapou	75552710	10649	Tier One	Satisfactory	07/31/01	100	32
Kanapou	75552711	6566	Tier One	Satisfactory	04/05/01	100	12
Kanapou	75552712	6465	Tier One	Satisfactory	04/05/01	100	12
Kanapou	75552713	6466	Tier One	Satisfactory	04/05/01	100	12
Kanapou	75552714	5705	Tier One	Satisfactory	12/04/00	100	12
Kanapou	75552715	5571	Tier One	Satisfactory	10/12/00	100	12
Kanapou	75552716	10365	Tier One	Satisfactory	06/20/01	100	12
Kanapou	75552717	5548	Tier One	Satisfactory	10/12/00	100	12
Kanapou	75552717	6099	Tier One	Satisfactory	02/12/01	100	12
Kanapou	75552718	10894	Tier One	Satisfactory	09/19/01	100	12
Kanapou	75552719	6736	Tier One	Satisfactory	04/17/01	100	12
Kanapou	75552720	6737	Tier One	Satisfactory	04/17/01	100	12
Kanapou	75552721	6734	Tier One	Satisfactory	04/17/01	100	12
Kanapou	75552722	12172	Tier One	Satisfactory	07/08/02	100	12
Kalapakea	75552762	11815	Tier One	Satisfactory	03/07/02	100	12
Kalapakea	75552762	11815	Tier One	Satisfactory	03/07/02	100	12
Kalapakea	75552763	11681	Tier One	Satisfactory	02/01/02	100	12
Kalapakea	75552763	11681	Tier One	Satisfactory	02/01/02	100	12
Kalapakea	75552764	11035	Tier One	Satisfactory	10/10/01	100	12
Kalapakea	75552765	11288	Tier One	Satisfactory	10/31/01	100	12
Kalapakea	75552766	11175	Tier One	Satisfactory	10/31/01	100	12
Kalapakea	75552767	11124	Tier One	Satisfactory	10/18/01	100	12
Kalapakea	75552768	11348	Tier One	Satisfactory	12/03/01	100	12

Quality Control Summary  
 UXO Tier One QC Inspections  
 Island Wide QC Summary

Work Area	GMU	Lot ID Number	Inspection Type	Inspection Results	Inspection Date	Lot Size	Sample Size
Kalapakea	75552769	11032	Tier One	Satisfactory	10/10/01	100	12
Kalapakea	75552769	11032	Tier One	Satisfactory	10/10/01	100	12
Kalapakea	75552770	11062	Tier One	Satisfactory	10/15/01	100	12
Kalapakea	75552771	11034	Tier One	Satisfactory	10/10/01	100	12
Kalapakea	75552772	11302	Tier One	Satisfactory	11/15/01	100	12
Kalapakea	75552773	11300	Tier One	Satisfactory	11/15/01	100	12
Kalapakea	75552774	10970	Tier One	Satisfactory	09/27/01	100	12
Kalapakea	75552775	12044	Tier One	Satisfactory	05/28/02	100	12
Kalapakea	75552776	11001	Tier One	Satisfactory	10/09/01	100	12
Kalapakea	75552777	10862	Tier One	Satisfactory	09/10/01	100	12
Kalapakea	75552778	10861	Tier One	Satisfactory	09/10/01	100	12
Kalapakea	75552779	11363	Tier One	Satisfactory	12/04/01	100	12
Kalapakea	75552780	11364	Tier One	Satisfactory	12/04/01	100	12
Kalapakea	75552781	11123	Tier One	Satisfactory	10/18/01	100	12
Kalapakea	75552782	10478	Tier One	Satisfactory	06/28/01	100	12
Kanapou	75562702	10397	Tier One	Satisfactory	06/25/01	100	12
Kanapou	75562703	10068	Tier One	Satisfactory	05/14/01	100	12
Kanapou	75562703	10068	Tier One	Satisfactory	05/14/01	100	12
Kanapou	75562704	10653	Tier One	Satisfactory	07/31/01	100	32
Kanapou	75562704	10653	Tier One	Satisfactory	07/31/01	100	32
Kanapou	75562705	10652	Tier One	Satisfactory	07/31/01	100	32
Kanapou	75562706	10176	Tier One	Satisfactory	06/19/01	100	12
Kanapou	75562707	6533	Tier One	Satisfactory	04/10/01	100	12
Kanapou	75562708	10069	Tier One	Satisfactory	05/14/01	100	12
Kanapou	75562709	6054	Tier One	Satisfactory	01/29/01	100	12
Kanapou	75562710	6182	Tier One	Satisfactory	02/12/01	100	12
Kanapou	75562711	6090	Tier One	Satisfactory	02/12/01	100	12
Kanapou	75562712	6184	Tier One	Satisfactory	02/12/01	100	12
Kanapou	75562713	6100	Tier One	Satisfactory	02/12/01	100	12
Kanapou	75562714	6046	Tier One	Satisfactory	01/29/01	100	12
Kanapou	75562715	6181	Tier One	Satisfactory	02/12/01	100	12
Kanapou	75562716	6045	Tier One	Satisfactory	01/30/01	100	12
Kanapou	75562717	6039	Tier One	Satisfactory	01/30/01	100	12
Kanapou	75562718	6462	Tier One	Satisfactory	04/03/01	100	12
Kanapou	75562719	5554	Tier One	Satisfactory	10/12/00	100	12
Kanapou	75562720	5534	Tier One	Satisfactory	10/12/00	100	12
Kanapou	75562721	5553	Tier One	Satisfactory	10/12/00	100	12
Kanapou	75562722	5767	Tier One	Satisfactory	12/27/00	100	12
Kalapakea	75562762	11798	Tier One	Satisfactory	03/04/02	100	12
Kalapakea	75562762	11798	Tier One	Satisfactory	03/04/02	100	12
Kalapakea	75562763	11682	Tier One	Satisfactory	02/01/02	100	12
Kalapakea	75562763	11682	Tier One	Satisfactory	02/01/02	100	12
Kalapakea	75562764	11294	Tier One	Satisfactory	11/14/01	100	12
Kalapakea	75562765	11041	Tier One	Satisfactory	10/10/01	100	12
Kalapakea	75562766	11293	Tier One	Satisfactory	11/14/01	100	12
Kalapakea	75562767	11349	Tier One	Satisfactory	12/03/01	100	12

Quality Control Summary  
 UXO Tier One QC Inspections  
 Island Wide QC Summary

Work Area	GMU	Lot ID Number	Inspection Type	Inspection Results	Inspection Date	Lot Size	Sample Size
Kalapakea	75562768	11506	Tier One	Satisfactory	01/02/02	100	12
Kalapakea	75562769	11036	Tier One	Satisfactory	10/10/01	100	12
Kalapakea	75562770	11063	Tier One	Satisfactory	10/15/01	100	12
Kalapakea	75562771	11033	Tier One	Satisfactory	10/10/01	100	12
Kalapakea	75562772	11299	Tier One	Satisfactory	11/15/01	100	12
Kalapakea	75562773	11303	Tier One	Satisfactory	11/15/01	100	12
Kalapakea	75562774	11143	Tier One	Satisfactory	10/29/01	100	12
Kalapakea	75562775	10971	Tier One	Satisfactory	09/27/01	100	12
Kalapakea	75562776	11247	Tier One	Satisfactory	11/07/01	100	12
Kalapakea	75562777	10860	Tier One	Satisfactory	09/10/01	100	12
Kalapakea	75562778	10859	Tier One	Satisfactory	09/10/01	100	12
Kalapakea	75562779	11365	Tier One	Satisfactory	12/04/01	100	12
Kalapakea	75562780	11366	Tier One	Satisfactory	12/04/01	100	12
Kalapakea	75562781	11367	Tier One	Satisfactory	12/04/01	100	12
Kalapakea	75562782	10370	Tier One	Satisfactory	06/21/01	100	12
Kanapou	75572701	10163	Tier One	Satisfactory	05/22/01	100	32
Kanapou	75572702	10346	Tier One	Satisfactory	06/19/01	100	12
Kanapou	75572703	10816	Tier One	Satisfactory	08/27/01	100	12
Kanapou	75572704	10347	Tier One	Satisfactory	06/19/01	100	12
Kanapou	75572704	10347-2	Tier One	Satisfactory	10/15/01	100	12
Kanapou	75572705	10067	Tier One	Satisfactory	05/14/01	100	12
Kanapou	75572705	10067	Tier One	Satisfactory	05/14/01	100	12
Kanapou	75572706	10066	Tier One	Satisfactory	05/14/01	100	12
Kanapou	75572706	10066	Tier One	Satisfactory	05/14/01	100	12
Kanapou	75572707	10177	Tier One	Satisfactory	06/19/01	100	12
Kanapou	75572708	10352	Tier One	Satisfactory	06/19/01	100	12
Kanapou	75572709	10648	Tier One	Satisfactory	07/31/01	100	12
Kanapou	75572710	6183	Tier One	Satisfactory	02/12/01	100	12
Kanapou	75572711	6179	Tier One	Satisfactory	02/12/01	100	12
Kanapou	75572712	6097	Tier One	Satisfactory	02/12/01	100	12
Kanapou	75572713	6098	Tier One	Satisfactory	02/12/01	100	12
Kanapou	75572714	6048	Tier One	Satisfactory	01/29/01	100	12
Kanapou	75572715	6044	Tier One	Satisfactory	01/30/01	100	12
Kanapou	75572716	6461	Tier One	Satisfactory	04/03/01	100	12
Kanapou	75572717	6079	Tier One	Satisfactory	04/03/01	100	12
Kanapou	75572718	6117	Tier One	Satisfactory	02/05/01	100	12
Kanapou	75572719	5504	Tier One	Satisfactory	10/05/00	100	32
Kanapou	75572720	5505	Tier One	Satisfactory	10/05/00	100	32
Kanapou	75572721	5506	Tier One	Satisfactory	10/05/00	100	32
Kanapou	75572722	5508	Tier One	Satisfactory	10/05/00	100	32
Kanapou	75572723	5507	Tier One	Satisfactory	10/05/00	100	32
Kalapakea	75572764	11000	Tier One	Satisfactory	10/09/01	100	12
Kalapakea	75572765	11039	Tier One	Satisfactory	10/10/01	100	12
Kalapakea	75572766	11350	Tier One	Satisfactory	12/03/01	100	12
Kalapakea	75572767	11167	Tier One	Satisfactory	10/31/01	100	12
Kalapakea	75572768	11389	Tier One	Satisfactory	12/06/01	100	12

Quality Control Summary  
UXO Tier One QC Inspections  
Island Wide QC Summary

Work Area	GMU	Lot ID Number	Inspection Type	Inspection Results	Inspection Date	Lot Size	Sample Size
Kalapakea	75572769	10980	Tier One	Satisfactory	10/02/01	100	12
Kalapakea	75572770	11259	Tier One	Satisfactory	11/15/01	100	12
Kalapakea	75572770	11259	Tier One	Satisfactory	11/15/01	100	12
Kalapakea	75572771	11351	Tier One	Satisfactory	12/03/01	100	12
Kalapakea	75572771	11351	Tier One	Satisfactory	12/03/01	100	12
Kalapakea	75572772	11472	Tier One	Satisfactory	12/20/01	100	12
Kalapakea	75572773	11427	Tier One	Satisfactory	12/12/01	100	12
Kalapakea	75572773	11427	Tier One	Satisfactory	12/12/01	100	12
Kalapakea	75572774	11584	Tier One	Satisfactory	01/15/02	100	12
Kalapakea	75572774	11584	Tier One	Satisfactory	01/15/02	100	12
Kalapakea	75572775	11825	Tier One	Satisfactory	03/11/02	100	12
Kalapakea	75572775	11825	Tier One	Satisfactory	03/11/02	100	12
Kalapakea	75572776	11534	Tier One	Satisfactory	01/04/02	100	12
Kalapakea	75572777	11542	Tier One	Satisfactory	01/08/02	100	12
Kalapakea	75572778	12263	Tier One	Satisfactory	08/01/02	100	12
Kalapakea	75572779	11422	Tier One	Satisfactory	12/12/01	100	12
Kalapakea	75572780	11473	Tier One	Satisfactory	12/20/01	100	12
Kalapakea	75572781	11474	Tier One	Satisfactory	12/20/01	100	12
Kanapou	75582701	6732	Tier One	Satisfactory	04/17/01	100	12
Kanapou	75582702	10651	Tier One	Satisfactory	07/31/01	100	32
Kanapou	75582703	10065	Tier One	Satisfactory	05/14/01	100	12
Kanapou	75582704	6529	Tier One	Satisfactory	04/10/01	100	12
Kanapou	75582705	6530	Tier One	Satisfactory	04/10/01	100	12
Kanapou	75582706	10064	Tier One	Satisfactory	05/14/01	100	12
Kanapou	75582707	6456	Tier One	Satisfactory	03/28/01	100	12
Kanapou	75582708	6455	Tier One	Satisfactory	03/28/01	100	12
Kanapou	75582709	6534	Tier One	Satisfactory	04/10/01	100	12
Kanapou	75582710	6101	Tier One	Satisfactory	02/12/01	100	12
Kanapou	75582711	6102	Tier One	Satisfactory	02/12/01	100	12
Kanapou	75582712	6178	Tier One	Satisfactory	02/14/01	100	12
Kanapou	75582713	6198	Tier One	Satisfactory	02/20/01	100	12
Kanapou	75582714	6115	Tier One	Satisfactory	02/05/01	100	12
Kanapou	75582715	6043	Tier One	Satisfactory	01/30/01	100	12
Kanapou	75582716	6618	Tier One	Satisfactory	04/11/01	100	12
Kanapou	75582717	6617	Tier One	Satisfactory	04/11/01	100	12
Kanapou	75582718	6615	Tier One	Satisfactory	04/11/01	100	12
Kanapou	75582719	5499	Tier One	Satisfactory	10/04/00	100	12
Kanapou	75582720	5498	Tier One	Satisfactory	10/04/00	100	12
Kanapou	75582721	5500	Tier One	Satisfactory	10/04/00	100	12
Kanapou	75582722	5497	Tier One	Satisfactory	10/04/00	100	12
Kanapou	75582723	5496	Tier One	Satisfactory	10/04/00	100	12
Kanapou	75582724	5495	Tier One	Satisfactory	10/04/00	100	12
Kalapakea	75582764	11002	Tier One	Satisfactory	10/09/01	100	12
Kalapakea	75582765	11125	Tier One	Satisfactory	10/18/01	100	12
Kalapakea	75582766	11031	Tier One	Satisfactory	10/10/01	100	12
Kalapakea	75582767	11178	Tier One	Satisfactory	10/31/01	100	12

Quality Control Summary  
UXO Tier One QC Inspections  
Island Wide QC Summary

Work Area	GMU	Lot ID Number	Inspection Type	Inspection Results	Inspection Date	Lot Size	Sample Size
Kalapakea	75582768	11390	Tier One	Satisfactory	12/06/01	100	12
Kalapakea	75582769	10977	Tier One	Satisfactory	10/02/01	100	12
Kalapakea	75582770	10976	Tier One	Satisfactory	10/02/01	100	12
Kalapakea	75582771	11352	Tier One	Satisfactory	12/03/01	100	12
Kalapakea	75582771	11352	Tier One	Satisfactory	12/03/01	100	12
Kalapakea	75582772	11425	Tier One	Satisfactory	12/12/01	100	12
Kalapakea	75582773	11426	Tier One	Satisfactory	12/12/01	100	12
Kalapakea	75582774	11531	Tier One	Satisfactory	01/04/02	100	12
Kalapakea	75582774	11531	Tier One	Satisfactory	01/04/02	100	12
Kalapakea	75582775	11583	Tier One	Satisfactory	01/15/02	100	12
Kalapakea	75582775	11583	Tier One	Satisfactory	01/15/02	100	12
Kalapakea	75582776	11641	Tier One	Satisfactory	01/16/02	100	12
Kalapakea	75582776	11641	Tier One	Satisfactory	01/16/02	100	12
Kalapakea	75582777	11740	Tier One	Satisfactory	02/13/02	100	12
Kalapakea	75582778	11508	Tier One	Satisfactory	01/02/02	100	12
Kalapakea	75582779	11437	Tier One	Satisfactory	12/17/01	100	12
Kanapou	75592701	6733	Tier One	Satisfactory	04/17/01	100	12
Kanapou	75592702	10134	Tier One	Satisfactory	05/17/01	100	12
Kanapou	75592703	6735	Tier One	Satisfactory	04/17/01	100	12
Kanapou	75592704	10817	Tier One	Satisfactory	08/27/01	100	12
Kanapou	75592705	6531	Tier One	Satisfactory	04/10/01	100	12
Kanapou	75592706	6532	Tier One	Satisfactory	04/10/01	100	12
Kanapou	75592707	6457	Tier One	Satisfactory	03/28/01	100	12
Kanapou	75592708	10353	Tier One	Satisfactory	06/19/01	100	12
Kanapou	75592709	6535	Tier One	Satisfactory	04/10/01	100	12
Kanapou	75592710	6190	Tier One	Satisfactory	02/20/01	100	12
Kanapou	75592711	6105	Tier One	Satisfactory	02/05/01	100	12
Kanapou	75592712	6191	Tier One	Satisfactory	02/20/01	100	12
Kanapou	75592713	6192	Tier One	Satisfactory	02/20/01	100	12
Kanapou	75592714	6113	Tier One	Satisfactory	02/05/01	100	12
Kanapou	75592715	6040	Tier One	Satisfactory	01/30/01	100	12
Kanapou	75592716	6041	Tier One	Satisfactory	01/30/01	100	12
Kanapou	75592717	6613	Tier One	Satisfactory	06/25/01	100	12
Kanapou	75592718	6620	Tier One	Satisfactory	04/11/01	100	12
Kanapou	75592719	10668	Tier One	Satisfactory	08/02/01	100	32
Kanapou	75592720	5704	Tier One	Satisfactory	12/04/00	100	12
Kanapou	75592721	5494	Tier One	Satisfactory	10/04/00	100	12
Kanapou	75592722	5524	Tier One	Satisfactory	10/11/00	100	12
Kanapou	75592723	6050	Tier One	Satisfactory	10/11/00	100	12
Kanapou	75592724	5522	Tier One	Satisfactory	10/11/00	100	12
Kalapakea	75592764	11523	Tier One	Satisfactory	01/03/02	100	12
Kalapakea	75592765	11524	Tier One	Satisfactory	01/03/02	100	12
Kalapakea	75592766	11800	Tier One	Satisfactory	03/04/02	100	12
Kalapakea	75592767	11638	Tier One	Satisfactory	01/16/02	100	12
Kalapakea	75592768	11457	Tier One	Satisfactory	12/19/01	100	12
Kalapakea	75592769	11615	Tier One	Satisfactory	01/15/02	100	12

Quality Control Summary  
UXO Tier One QC Inspections  
Island Wide QC Summary

Work Area	GMU	Lot ID Number	Inspection Type	Inspection Results	Inspection Date	Lot Size	Sample Size
Kalapakea	75592770	11636	Tier One	Satisfactory	01/16/02	100	12
Kalapakea	75592771	11614	Tier One	Satisfactory	01/15/02	100	12
Kalapakea	75592772	11475	Tier One	Satisfactory	12/20/01	100	12
Kalapakea	75592773	11476	Tier One	Satisfactory	12/20/01	100	12
Kalapakea	75592774	11504	Tier One	Satisfactory	12/28/01	100	12
Kalapakea	75592775	11520	Tier One	Satisfactory	01/03/02	100	12
Kalapakea	75592775	11520	Tier One	Satisfactory	01/03/02	100	12
Kalapakea	75592776	11733	Tier One	Satisfactory	02/12/02	100	12
Kalapakea	75592776	11733	Tier One	Satisfactory	02/12/02	100	12
Kalapakea	75592777	11668	Tier One	Satisfactory	01/24/02	100	12
Kalapakea	75592777	11668	Tier One	Satisfactory	01/24/02	100	12
Kalapakea	75592778	11654	Tier One	Satisfactory	01/17/02	100	12
Kalapakea	75592779	11391	Tier One	Satisfactory	12/06/01	100	12
Kanapou	75602701	10135	Tier One	Satisfactory	05/17/01	100	12
Kanapou	75602702	6544	Tier One	Satisfactory	04/09/01	100	12
Kanapou	75602703	10136	Tier One	Satisfactory	05/17/01	100	12
Kanapou	75602704	10137	Tier One	Satisfactory	05/17/01	100	12
Kanapou	75602705	10138	Tier One	Satisfactory	05/17/01	100	12
Kanapou	75602706	6550	Tier One	Satisfactory	04/10/01	100	12
Kanapou	75602707	6551	Tier One	Satisfactory	04/09/01	100	12
Kanapou	75602708	6459	Tier One	Satisfactory	03/28/01	100	12
Kanapou	75602709	6458	Tier One	Satisfactory	03/28/01	100	12
Kanapou	75602710	6195	Tier One	Satisfactory	02/20/01	100	12
Kanapou	75602711	6197	Tier One	Satisfactory	02/20/01	100	12
Kanapou	75602712	6108	Tier One	Satisfactory	02/07/01	100	12
Kanapou	75602713	6103	Tier One	Satisfactory	02/05/01	100	12
Kanapou	75602714	6121	Tier One	Satisfactory	02/05/01	100	12
Kanapou	75602715	6116	Tier One	Satisfactory	02/05/01	100	12
Kanapou	75602716	6104	Tier One	Satisfactory	02/07/01	100	12
Kanapou	75602717	6619	Tier One	Satisfactory	04/11/01	100	12
Kanapou	75602718	6621	Tier One	Satisfactory	04/11/01	100	12
Kanapou	75602719	5525	Tier One	Satisfactory	10/11/00	100	12
Kanapou	75602720	5702	Tier One	Satisfactory	11/29/00	100	12
Kanapou	75602721	5712	Tier One	Satisfactory	12/05/00	100	12
Kanapou	75602722	6146	Tier One	Satisfactory	02/13/01	100	12
Kanapou	75602723	5700	Tier One	Satisfactory	11/29/00	100	12
Kanapou	75602724	6145	Tier One	Satisfactory	02/13/01	100	12
Kanapou	75602725	5710	Tier One	Satisfactory	11/29/00	100	100
Kalapakea	75602764	11526	Tier One	Satisfactory	01/03/02	100	12
Kalapakea	75602765	11379	Tier One	Satisfactory	12/05/01	100	12
Kalapakea	75602766	11456	Tier One	Satisfactory	12/19/01	100	12
Kalapakea	75602767	11639	Tier One	Satisfactory	01/16/02	100	12
Kalapakea	75602768	11455	Tier One	Satisfactory	12/19/01	100	12
Kalapakea	75602769	11618	Tier One	Satisfactory	01/15/02	100	12
Kalapakea	75602770	11635	Tier One	Satisfactory	01/16/02	100	12
Kalapakea	75602771	11621	Tier One	Satisfactory	01/15/02	100	12



Quality Control Summary  
UXO Tier One QC Inspections  
Island Wide QC Summary

Work Area	GMU	Lot ID Number	Inspection Type	Inspection Results	Inspection Date	Lot Size	Sample Size
Kalapakea	75602772	11519	Tier One	Satisfactory	01/03/02	100	12
Kalapakea	75602773	11518	Tier One	Satisfactory	01/03/02	100	12
Kalapakea	75602774	11496	Tier One	Satisfactory	12/27/01	100	12
Kalapakea	75602775	11541	Tier One	Satisfactory	01/08/02	100	12
Kalapakea	75602776	11532	Tier One	Satisfactory	01/04/02	100	12
Kalapakea	75602776	11532	Tier One	Satisfactory	01/04/02	100	12
Kalapakea	75602777	11824	Tier One	Satisfactory	03/11/02	100	12
Kalapakea	75602777	11824	Tier One	Satisfactory	03/11/02	100	12
Kalapakea	75602778	11655	Tier One	Satisfactory	01/17/02	100	12
Kanapou	75612703	6548	Tier One	Satisfactory	04/09/01	100	12
Kanapou	75612704	6546	Tier One	Satisfactory	04/09/01	100	12
Kanapou	75612705	10139	Tier One	Satisfactory	05/17/01	100	12
Kanapou	75612706	10140	Tier One	Satisfactory	05/17/01	100	12
Kanapou	75612707	10181	Tier One	Satisfactory	06/19/01	100	12
Kanapou	75612708	10180	Tier One	Satisfactory	06/19/01	100	12
Kanapou	75612709	6450	Tier One	Satisfactory	06/19/01	100	12
Kanapou	75612710	6452	Tier One	Satisfactory	06/19/01	100	12
Kanapou	75612711	6454	Tier One	Satisfactory	06/19/01	100	12
Kanapou	75612712	6109	Tier One	Satisfactory	02/07/01	100	12
Kanapou	75612713	6196	Tier One	Satisfactory	02/20/01	100	12
Kanapou	75612714	6112	Tier One	Satisfactory	02/05/01	100	12
Kanapou	75612715	6120	Tier One	Satisfactory	02/05/01	100	12
Kanapou	75612716	6119	Tier One	Satisfactory	02/05/01	100	12
Kanapou	75612717	6118	Tier One	Satisfactory	02/05/01	100	12
Kanapou	75612718	6042	Tier One	Satisfactory	01/30/01	100	12
Kanapou	75612719	5703	Tier One	Satisfactory	12/04/00	100	12
Kanapou	75612720	5706	Tier One	Satisfactory	12/04/00	100	12
Kanapou	75612721	6144	Tier One	Satisfactory	02/13/01	100	12
Kanapou	75612722	5707	Tier One	Satisfactory	12/04/00	100	12
Kanapou	75612723	5682	Tier One	Satisfactory	11/28/00	100	12
Kanapou	75612724	5293	Tier One	Satisfactory	07/26/00	100	12
Kanapou	75612725	5711	Tier One	Satisfactory	11/29/00	100	100
Kalapakea	75612764	11493	Tier One	Satisfactory	12/27/01	100	100
Kalapakea	75612765	11657	Tier One	Satisfactory	01/23/02	100	12
Kalapakea	75612766	11633	Tier One	Satisfactory	01/16/02	100	12
Kalapakea	75612767	11622	Tier One	Satisfactory	01/15/02	100	12
Kalapakea	75612768	11568	Tier One	Satisfactory	01/10/02	100	12
Kalapakea	75612769	11569	Tier One	Satisfactory	01/10/02	100	12
Kalapakea	75612770	11624	Tier One	Satisfactory	01/15/02	100	12
Kalapakea	75612771	11634	Tier One	Satisfactory	01/16/02	100	12
Kalapakea	75612772	11483	Tier One	Satisfactory	12/26/01	100	12
Kalapakea	75612773	11801	Tier One	Satisfactory	03/04/02	100	12
Kalapakea	75612774	11495	Tier One	Satisfactory	12/27/01	100	12
Kalapakea	75612775	11424	Tier One	Satisfactory	12/12/01	100	12
Kalapakea	75612776	11533	Tier One	Satisfactory	01/04/02	100	100
Kanapou	75622704	10175	Tier One	Satisfactory	05/23/01	100	32

Quality Control Summary  
 UXO Tier One QC Inspections  
 Island Wide QC Summary

Work Area	GMU	Lot ID Number	Inspection Type	Inspection Results	Inspection Date	Lot Size	Sample Size
Kanapou	75622705	10289	Tier One	Satisfactory	06/12/01	100	12
Kanapou	75622706	10288	Tier One	Satisfactory	06/21/01	100	12
Kanapou	75622707	6438	Tier One	Satisfactory	05/17/01	100	12
Kanapou	75622708	6443	Tier One	Satisfactory	03/29/01	100	12
Kanapou	75622708	10095	Tier One	Satisfactory	05/15/01	100	12
Kanapou	75622709	10096	Tier One	Satisfactory	05/15/01	100	12
Kanapou	75622710	10224	Tier One	Satisfactory	06/05/01	100	12
Kanapou	75622711	10226	Tier One	Satisfactory	08/27/01	100	12
Kanapou	75622712	6552	Tier One	Satisfactory	04/09/01	100	12
Kanapou	75622713	10097	Tier One	Satisfactory	05/15/01	100	12
Kanapou	75622714	10098	Tier One	Satisfactory	05/15/01	100	12
Kanapou	75622715	10099	Tier One	Satisfactory	05/15/01	100	12
Kanapou	75622716	6161	Tier One	Satisfactory	04/04/01	100	12
Kanapou	75622717	6162	Tier One	Satisfactory	04/04/01	100	12
Kanapou	75622718	6164	Tier One	Satisfactory	04/04/01	100	12
Kanapou	75622719	5684	Tier One	Satisfactory	11/28/00	100	12
Kanapou	75622720	5768	Tier One	Satisfactory	12/27/00	100	12
Kanapou	75622721	5685	Tier One	Satisfactory	11/28/00	100	12
Kanapou	75622722	5686	Tier One	Satisfactory	11/28/00	100	12
Kanapou	75622723	5687	Tier One	Satisfactory	11/28/00	100	12
Kanapou	75622724	5689	Tier One	Satisfactory	11/28/00	100	12
Kanapou	75622725	5688	Tier One	Satisfactory	11/28/00	100	0
Kalapakea	75622765	11492	Tier One	Satisfactory	12/27/01	100	12
Kalapakea	75622766	11637	Tier One	Satisfactory	01/16/02	100	12
Kalapakea	75622767	11623	Tier One	Satisfactory	01/15/02	100	12
Kalapakea	75622768	11802	Tier One	Satisfactory	03/04/02	100	12
Kalapakea	75622769	11570	Tier One	Satisfactory	01/10/02	100	12
Kalapakea	75622770	11613	Tier One	Satisfactory	01/15/02	100	12
Kalapakea	75622771	11563	Tier One	Satisfactory	01/10/02	100	12
Kalapakea	75622772	11536	Tier One	Satisfactory	01/04/02	100	12
Kalapakea	75622773	11484	Tier One	Satisfactory	12/26/01	100	12
Kalapakea	75622774	11478	Tier One	Satisfactory	12/20/01	100	12
Kalapakea	75622775	11423	Tier One	Satisfactory	12/12/01	100	12
Kanapou	75632704	6453	Tier One	Satisfactory	05/23/01	100	32
Kanapou	75632705	6451	Tier One	Satisfactory	06/19/01	100	12
Kanapou	75632706	10287	Tier One	Satisfactory	06/12/01	100	12
Kanapou	75632707	6445	Tier One	Satisfactory	03/29/01	100	12
Kanapou	75632708	10658	Tier One	Satisfactory	08/01/01	100	32
Kanapou	75632710	10101	Tier One	Satisfactory	05/15/01	100	12
Kanapou	75632710	10101	Tier One	Satisfactory	05/15/01	100	12
Kanapou	75632710	10101	Tier One	Satisfactory	05/15/01	100	12
Kanapou	75632710	10101	Tier One	Satisfactory	05/15/01	100	12
Kanapou	75632711	10225	Tier One	Satisfactory	06/05/01	100	32
Kanapou	75632712	10102	Tier One	Satisfactory	05/15/01	100	12
Kanapou	75632712	10102	Tier One	Satisfactory	05/15/01	100	12
Kanapou	75632713	10659	Tier One	Satisfactory	08/01/01	100	32

Quality Control Summary  
 UXO Tier One QC Inspections  
 Island Wide QC Summary

Work Area	GMU	Lot ID Number	Inspection Type	Inspection Results	Inspection Date	Lot Size	Sample Size
Kanapou	75632714	6549	Tier One	Satisfactory	04/09/01	100	12
Kanapou	75632715	6545	Tier One	Satisfactory	04/09/01	100	12
Kanapou	75632716	10103	Tier One	Satisfactory	05/15/01	100	12
Kanapou	75632717	6160	Tier One	Satisfactory	04/04/01	100	12
Kanapou	75632718	6163	Tier One	Satisfactory	04/04/01	100	12
Kanapou	75632719	5643	Tier One	Satisfactory	01/20/00	100	12
Kanapou	75632720	6147	Tier One	Satisfactory	02/13/01	100	12
Kanapou	75632721	5644	Tier One	Satisfactory	11/20/00	100	12
Kanapou	75632722	5690	Tier One	Satisfactory	11/28/00	100	12
Kanapou	75632723	5683	Tier One	Satisfactory	11/28/00	100	12
Kanapou	75632724	5709	Tier One	Satisfactory	11/28/00	100	100
Kalapakea	75632766	11769	Tier One	Satisfactory	02/26/02	100	12
Kalapakea	75632767	11910	Tier One	Satisfactory	04/08/02	100	12
Kalapakea	75632768	11640	Tier One	Satisfactory	01/16/02	100	12
Kalapakea	75632769	11690	Tier One	Satisfactory	02/01/02	100	12
Kalapakea	75632770	11691	Tier One	Satisfactory	02/01/02	100	12
Kalapakea	75632771	11667	Tier One	Satisfactory	01/24/02	100	12
Kalapakea	75632772	11692	Tier One	Satisfactory	02/01/02	100	12
Kalapakea	75632773	11656	Tier One	Satisfactory	01/17/02	100	12
Kalapakea	75632774	11477	Tier One	Satisfactory	12/20/01	100	12
Kanapou	75642710	6114	Tier One	Satisfactory	02/07/01	100	0
Kanapou	75642711	6107	Tier One	Satisfactory	02/07/01	100	12
Kanapou	75642712	6425	Tier One	Satisfactory	03/27/01	100	12
Kanapou	75642713	6110	Tier One	Satisfactory	02/07/01	100	12
Kanapou	75642714	6437	Tier One	Satisfactory	03/29/01	100	12
Kanapou	75642715	6428	Tier One	Satisfactory	03/27/01	100	12
Kanapou	75642716	6158	Tier One	Satisfactory	04/04/01	100	12
Kanapou	75642717	6433	Tier One	Satisfactory	03/27/01	100	12
Kanapou	75642718	6432	Tier One	Satisfactory	03/27/01	100	12
Kanapou	75642719	5769	Tier One	Satisfactory	12/27/00	100	12
Kanapou	75642720	5770	Tier One	Satisfactory	12/27/00	100	12
Kanapou	75642721	5772	Tier One	Satisfactory	12/27/00	100	12
Kanapou	75642722	5680	Tier One	Satisfactory	11/28/00	100	12
Kanapou	75642723	6136	Tier One	Satisfactory	02/13/01	100	12
Kalapakea	75642767	11767	Tier One	Satisfactory	02/26/02	100	12
Kalapakea	75642768	11629	Tier One	Satisfactory	01/15/02	100	12
Kalapakea	75642769	11679	Tier One	Satisfactory	02/01/02	100	12
Kalapakea	75642770	11680	Tier One	Satisfactory	02/01/02	100	12
Kalapakea	75642771	11793	Tier One	Satisfactory	03/04/02	100	12
Kalapakea	75642772	11664	Tier One	Satisfactory	01/23/02	100	12
Kalapakea	75642773	11577	Tier One	Satisfactory	01/15/02	100	12
Kanapou	75652712	6435	Tier One	Satisfactory	03/27/01	100	12
Kanapou	75652712	10168	Tier One	Satisfactory	05/22/01	100	32
Kanapou	75652713	6111	Tier One	Satisfactory	02/07/01	100	12
Kanapou	75652714	6434	Tier One	Satisfactory	03/27/01	100	12
Kanapou	75652715	6431	Tier One	Satisfactory	03/27/01	100	12

Quality Control Summary  
 UXO Tier One QC Inspections  
 Island Wide QC Summary

Work Area	GMU	Lot ID Number	Inspection Type	Inspection Results	Inspection Date	Lot Size	Sample Size
Kanapou	75652716	6429	Tier One	Satisfactory	03/27/01	100	12
Kanapou	75652717	10199	Tier One	Satisfactory	05/30/01	100	32
Kanapou	75652718	6430	Tier One	Satisfactory	03/27/01	100	12
Kanapou	75652719	10201	Tier One	Satisfactory	05/30/01	100	32
Kanapou	75652720	5771	Tier One	Satisfactory	12/27/00	100	12
Kanapou	75652721	10200	Tier One	Satisfactory	05/30/01	100	32
Kanapou	75652722	5679	Tier One	Satisfactory	11/28/00	100	12
Kanapou	75652723	5681	Tier One	Satisfactory	11/28/00	100	12
Kanapou	75662712	10174	Tier One	Satisfactory	05/23/01	100	32
Kanapou	75662713	10366	Tier One	Satisfactory	06/20/01	100	12
Kanapou	75662714	10171	Tier One	Satisfactory	05/23/01	100	32
Kanapou	75662715	10104	Tier One	Satisfactory	05/15/01	100	12
Kanapou	75662716	6159	Tier One	Satisfactory	04/04/01	100	12
Kanapou	75662717	6157	Tier One	Satisfactory	04/04/01	100	12
Kanapou	75662718	10203	Tier One	Satisfactory	05/30/01	100	32
Kanapou	75662719	5645	Tier One	Satisfactory	11/20/00	100	12
Kanapou	75662720	5674	Tier One	Satisfactory	11/28/00	100	12
Kanapou	75662721	5678	Tier One	Satisfactory	11/28/00	100	12
Kanapou	75662722	6206	Tier One	Satisfactory	02/21/01	100	12
Kanapou	75662723	6260	Tier One	Satisfactory	05/16/01	100	12
Kanapou	75672713	10172	Tier One	Satisfactory	05/23/01	100	32
Kanapou	75672714	6427	Tier One	Satisfactory	05/23/01	100	32
Kanapou	75672715	6426	Tier One	Satisfactory	03/27/01	100	12
Kanapou	75672716	10205	Tier One	Satisfactory	05/31/01	100	32
Kanapou	75672717	10170	Tier One	Satisfactory	05/22/01	100	32
Kanapou	75672718	10166	Tier One	Satisfactory	05/22/01	100	32
Kanapou	75672719	5646	Tier One	Satisfactory	11/20/00	100	12
Kanapou	75672720	5676	Tier One	Satisfactory	11/28/00	100	12
Kanapou	75672721	5677	Tier One	Satisfactory	11/28/00	100	12
Kanapou	75672722	6207	Tier One	Satisfactory	02/21/01	100	12
Kanapou	75672723	5675	Tier One	Satisfactory	05/16/01	100	12
Kanapou	75682713	5724	Tier One	Satisfactory	05/22/01	100	32
Kanapou	75682714	10148	Tier One	Satisfactory	05/21/01	100	32
Kanapou	75682715	10149	Tier One	Satisfactory	05/21/01	100	32
Kanapou	75682716	6062	Tier One	Satisfactory	05/15/01	100	12
Kanapou	75682717	5723	Tier One	Satisfactory	04/03/01	100	12
Kanapou	75682718	10660	Tier One	Satisfactory	08/01/01	100	12
Kanapou	75682719	6200	Tier One	Satisfactory	02/21/01	100	12
Kanapou	75682720	6202	Tier One	Satisfactory	02/21/01	100	12
Kanapou	75682721	6201	Tier One	Satisfactory	02/21/01	100	12
Kanapou	75682722	6205	Tier One	Satisfactory	02/21/01	100	12
Kanapou	75682723	6142	Tier One	Satisfactory	04/18/01	100	12
Kanapou	75692714	6076	Tier One	Satisfactory	05/23/01	100	32
Kanapou	75692715	6464	Tier One	Satisfactory	04/03/01	100	12
Kanapou	75692715	6464	Tier One	Satisfactory	04/03/01	100	12
Kanapou	75692716	10118	Tier One	Satisfactory	05/16/01	100	12

Quality Control Summary  
 UXO Tier One QC Inspections  
 Island Wide QC Summary

Work Area	GMU	Lot ID Number	Inspection Type	Inspection Results	Inspection Date	Lot Size	Sample Size
Kanapou	75692717	6460	Tier One	Satisfactory	05/10/01	100	12
Kanapou	75692718	6463	Tier One	Satisfactory	04/03/01	100	12
Kanapou	75692719	6203	Tier One	Satisfactory	02/21/01	100	12
Kanapou	75692720	6439	Tier One	Satisfactory	03/29/01	100	12
Kanapou	75692721	6204	Tier One	Satisfactory	02/21/01	100	12
Kanapou	75692722	6440	Tier One	Satisfactory	03/29/01	100	12
Kanapou	75692723	6143	Tier One	Satisfactory	05/10/01	100	12
Kanapou	75702714	10167	Tier One	Satisfactory	05/22/01	100	32
Kanapou	75702715	6442	Tier One	Satisfactory	05/16/01	100	12
Kanapou	75702715	6442	Tier One	Satisfactory	05/16/01	100	12
Kanapou	75702716	10114	Tier One	Satisfactory	05/16/01	100	12
Kanapou	75702717	6444	Tier One	Satisfactory	06/20/01	100	12
Kanapou	75702718	10661	Tier One	Satisfactory	08/01/01	100	32
Kanapou	75702719	10662	Tier One	Satisfactory	08/01/01	100	12
Kanapou	75702720	5741	Tier One	Satisfactory	12/18/00	100	12
Kanapou	75702721	10663	Tier One	Satisfactory	08/01/01	100	32
Kanapou	75702722	5743	Tier One	Satisfactory	05/10/01	100	12
Kanapou	75702723	5744	Tier One	Satisfactory	05/10/01	100	12
Kanapou	75702724	5748	Tier One	Satisfactory	05/10/01	100	100
Kanapou	75712716	6448	Tier One	Satisfactory	05/16/01	100	12
Kanapou	75712717	6449	Tier One	Satisfactory	05/22/01	100	32
Kanapou	75712718	6447	Tier One	Satisfactory	03/29/01	100	12
Kanapou	75712718	6776	Tier One	Satisfactory	04/18/01	100	12
Kanapou	75712719	5746	Tier One	Satisfactory	12/18/00	100	12
Kanapou	75712720	5747	Tier One	Satisfactory	12/18/00	100	12
Kanapou	75712721	5773	Tier One	Satisfactory	12/18/00	100	100
Kanapou	75712721	05773-2	Tier One	Satisfactory	05/10/01	100	12
Kanapou	75722717	6446	Tier One	Satisfactory	03/29/01	100	12
Kanapou	75722717	6774	Tier One	Satisfactory	04/18/01	100	12
Kanapou	75722718	6441	Tier One	Satisfactory	03/29/01	100	12
Kanapou	75722718	6778	Tier One	Satisfactory	04/18/01	100	12

---

# Supplement G: Geophysical Detector Usage

---

UXO Clearance Detector Usage  
Island Wide Geophysical Summary

Work Area	GMU	Date Cleared	Detector Type	Detector Serial Number	Special Notes
Kealaikahiki	73982711	11/30/01	GTL TM-5emu	403	
Kealaikahiki	73982711	01/09/02	GTL TM-5emu	302	
Kealaikahiki	73982712	11/20/01	Geonics TDEM EM-61	981512	
Kealaikahiki	73982712	11/29/01	GTL TM-5emu	403	
Kealaikahiki	73982712	01/09/02	GTL TM-5emu	403	
Kealaikahiki	73982713	12/10/01	GTL TM-5emu	403	
Kealaikahiki	73982714	11/14/01	GTL TM-5emu	403	
Kealaikahiki	73982714	01/09/02	GTL TM-5emu	403	
Kealaikahiki	73982715	11/14/01	GTL TM-5emu	403	
Kealaikahiki	73982715	01/14/02	GTL TM-5emu	403	
Kealaikahiki	73982716	11/14/01	GTL TM-5emu	403	
Kealaikahiki	73982716	01/14/02	GTL TM-5emu	403	
Kealaikahiki	73982717	11/08/01	GTL TM-5emu	403	
Kealaikahiki	73982717	01/14/02	GTL TM-5emu	403	
Kealaikahiki	73992711	12/04/01	GTL TM-5emu	403	
Kealaikahiki	73992711	01/09/02	GTL TM-5emu	403	
Kealaikahiki	73992712	12/04/01	Geonics TDEM EM-61	981512	
Kealaikahiki	73992712	12/05/01	GTL TM-5emu	403	
Kealaikahiki	73992713	12/10/01	GTL TM-5emu	403	
Kealaikahiki	73992713	12/11/01	Geonics TDEM EM-61	981512	
Kealaikahiki	73992714	12/12/01	Geonics TDEM EM-61	981506	
Kealaikahiki	73992715	12/12/01	Geonics TDEM EM-61	991512	
Kealaikahiki	73992715	12/20/01	GTL TM-5emu	301	
Kealaikahiki	73992716	12/05/01	Geonics TDEM EM-61	981510	
Kealaikahiki	73992716	12/06/01	GTL TM-5emu	301	
Kealaikahiki	73992717	11/15/01	GTL TM-5emu	403	
Kealaikahiki	73992717	01/14/02	GTL TM-5emu	403	
Kealaikahiki	73992718	11/08/01	GTL TM-5emu	403	
Kealaikahiki	73992718	01/14/02	GTL TM-5emu	403	
Kealaikahiki	74002710	04/07/03	GTL TM-5emu	502	
Kealaikahiki	74002710	04/07/03	Geonics TDEM EM-61	238	
Kealaikahiki	74002711	04/02/03	Geonics TDEM EM-61	306	
Kealaikahiki	74002711	04/07/03	GTL TM-5emu	301	
Kealaikahiki	74002712	04/07/03	Geonics TDEM EM-61	306	
Kealaikahiki	74002712	04/08/03	Geonics TDEM EM-61	306	
Kealaikahiki	74002713	04/09/03	GTL TM-5emu	301	
Kealaikahiki	74002713	04/09/03	Geonics TDEM EM-61	306	
Kealaikahiki	74002714	04/08/03	Geonics TDEM EM-61	238	
Kealaikahiki	74002714	04/09/03	GTL TM-5emu	502	
Kealaikahiki	74002715	04/09/03	GTL TM-5emu	502	
Kealaikahiki	74002715	04/10/03	Geonics TDEM EM-61	238	
Kealaikahiki	74002716	04/10/03	Geonics TDEM EM-61	306	
Kealaikahiki	74002717	12/12/01	GTL TM-5emu	403	
Kealaikahiki	74002717	12/13/01	Geonics TDEM EM-61	981505	
Kealaikahiki	74002717	12/20/01	Geonics TDEM EM-61	991625	
Kealaikahiki	74002718	12/12/01	GTL TM-5emu	403	
Kealaikahiki	74002718	12/17/01	Geonics TDEM EM-61	991625	gps
Kealaikahiki	74002718	01/22/02	GTL TM-5emu	301.5	

UXO Clearance Detector Usage  
Island Wide Geophysical Summary

Work Area	GMU	Date Cleared	Detector Type	Detector Serial Number	Special Notes
Kealaikahiki	74002719	12/10/01	Geonics TDEM EM-61	991625	with GPS
Kealaikahiki	74002719	01/22/02	GTL TM-5emu	301.5	
Kealaikahiki	74002720	11/21/01	GTL TM-5emu	301	
Kealaikahiki	74002720	12/03/01	Geonics TDEM EM-61	991625	with GPS
Kealaikahiki	74002720	01/22/02	GTL TM-5emu	301.5	
Kealaikahiki	74002721	11/30/01	GTL TM-5emu	301	
Kealaikahiki	74002721	12/10/01	Geonics TDEM EM-61	991625	with GPS
Kealaikahiki	74002721	01/23/02	GTL TM-5emu	301.5	
Kealaikahiki	74002722	11/13/01	GTL TM-5emu	403	
Kealaikahiki	74002722	01/23/02	GTL TM-5emu	301.5	
Kealaikahiki	74012713	01/24/03	Geonics TDEM EM-61	991625	with GPS
Kealaikahiki	74012714	01/24/03	Geonics TDEM EM-61	991625	with GPS
Kealaikahiki	74012719	01/24/03	Geonics TDEM EM-61	991625	
Kealaikahiki	74012720	01/24/03	Geonics TDEM EM-61	991625	with GPS
Kealaikahiki	74022714	01/24/03	Geonics TDEM EM-61	991625	
Kealaikahiki	74022718	01/24/03	Geonics TDEM EM-61	991625	with GPS
Kealaikahiki	74022719	01/24/03	Geonics TDEM EM-61	991625	with GPS
Kealaikahiki	74032714	01/24/03	Geonics TDEM EM-61	991625	with GPS
Kealaikahiki	74032717	01/24/03	Geonics TDEM EM-61	991625	with GPS
Kealaikahiki	74032718	01/24/03	Geonics TDEM EM-61	991625	with GPS
Kealaikahiki	74042714	01/24/03	Geonics TDEM EM-61	991625	with GPS
Kealaikahiki	74042716	01/24/03	Geonics TDEM EM-61	991625	with GPS
Kealaikahiki	74042717	01/24/03	Geonics TDEM EM-61	991625	with GPS
Kealaikahiki	74052714	01/24/03	Geonics TDEM EM-61	991625	with GPS
Kealaikahiki	74052715	01/24/03	Geonics TDEM EM-61	991625	
Kealaikahiki	74052716	01/24/03	Geonics TDEM EM-61	991625	with GPS
Kealaikahiki	74062714	01/24/03	Geonics TDEM EM-61	991625	with GPS
Kealaikahiki	74062715	01/24/03	Geonics TDEM EM-61	991625	with GPS
Kealaikahiki	74072714	01/24/03	Geonics TDEM EM-61	991625	with GPS
Kealaikahiki	74082711	01/27/03	GTL TM-5emu	302	
Kealaikahiki	74082711	01/27/03	GTL TM-5emu	501	
Kealaikahiki	74082711	01/27/03	Geonics TDEM EM-61	991625	with GPS
Kealaikahiki	74082712	01/27/03	GTL TM-5emu	302	
Kealaikahiki	74082712	01/27/03	GTL TM-5emu	501	
Kealaikahiki	74082712	01/27/03	Geonics TDEM EM-61	991625	with GPS
Kealaikahiki	74082713	01/27/03	GTL TM-5emu	501	
Kealaikahiki	74082713	01/27/03	Geonics TDEM EM-61	991625	with GPS
Kealaikahiki	74082714	01/24/03	Geonics TDEM EM-61	991625	with GPS
Kealaikahiki	74092711	01/27/03	GTL TM-5emu	302	
Kealaikahiki	74092711	01/27/03	GTL TM-5emu	501	
Kealaikahiki	74092711	01/27/03	Geonics TDEM EM-61	234	with GPS
Kealaikahiki	74102710	01/27/03	GTL TM-5emu	302	
Kealaikahiki	74102710	01/27/03	GTL TM-5emu	501	
Kealaikahiki	74102710	01/27/03	Geonics TDEM EM-61	234	with GPS
Kealaikahiki	74102711	01/27/03	GTL TM-5emu	302	
Kealaikahiki	74102711	01/27/03	GTL TM-5emu	501	
Kealaikahiki	74102711	01/27/03	Geonics TDEM EM-61	234	with GPS
Kealaikahiki	74112709	01/27/03	GTL TM-5emu	302	



UXO Clearance Detector Usage  
Island Wide Geophysical Summary

Work Area	GMU	Date Cleared	Detector Type	Detector Serial Number	Special Notes
Kealaikahiki	74112709	01/27/03	GTL TM-5emu	501	
Kealaikahiki	74112709	01/27/03	Geonics TDEM EM-61	234	with GPS
Kealaikahiki	74112710	01/27/03	GTL TM-5emu	302	
Kealaikahiki	74112710	01/27/03	GTL TM-5emu	501	
Kealaikahiki	74112710	01/27/03	Geonics TDEM EM-61	234	with GPS
Kealaikahiki	74122708	02/18/04	Geonics TDEM EM-61	309	
Kealaikahiki	74122708	02/19/04	GTL TM-5emu	507	
Kealaikahiki	74122709	05/10/99	Geonics TDEM EM-61	981510	
Kealaikahiki	74122709	09/07/00	Geonics TDEM EM-61	908504	
Kealaikahiki	74122709	02/18/04	Geonics TDEM EM-61	309	
Kealaikahiki	74122709	02/19/04	GTL TM-5emu	507	
Honokoa	74132703	01/27/03	GTL TM-5emu	503	
Honokoa	74132703	01/27/03	GTL TM-5emu	504	
Honokoa	74132703	01/27/03	Geonics TDEM EM-61	991625	with GPS
Honokoa	74132703	08/19/03	Geonics TDEM EM-61	312	with GPS
Honokoa	74132704	01/27/03	GTL TM-5emu	503	
Honokoa	74132704	01/27/03	GTL TM-5emu	504	
Honokoa	74132704	01/27/03	Geonics TDEM EM-61	991625	with GPS
Honokoa	74132704	08/19/03	Geonics TDEM EM-61	312	with GPS
Honokoa	74132704	10/30/03	Geonics TDEM EM-61	233	
Honokoa	74132706	01/27/03	GTL TM-5emu	504	
Honokoa	74132706	01/27/03	Geonics TDEM EM-61	991625	with GPS
Kealaikahiki	74132707	01/27/03	GTL TM-5emu	501	
Kealaikahiki	74132707	01/27/03	GTL TM-5emu	504	
Kealaikahiki	74132707	01/27/03	Geonics TDEM EM-61	991625	with GPS
Kealaikahiki	74132708	01/27/03	GTL TM-5emu	302	
Kealaikahiki	74132708	01/27/03	GTL TM-5emu	501	
Kealaikahiki	74132708	01/27/03	Geonics TDEM EM-61	991625	with GPS
Honokoa	74142702	04/07/99	Geonics TDEM EM-61	981505	
Honokoa	74142702	01/27/03	GTL TM-5emu	503	
Honokoa	74142702	01/27/03	GTL TM-5emu	504	
Honokoa	74142702	02/24/03	Geonics TDEM EM-61	991625	with GPS
Honokoa	74142703	01/27/03	GTL TM-5emu	503	
Honokoa	74142703	01/27/03	GTL TM-5emu	504	
Honokoa	74142704	03/22/99	Geonics TDEM EM-61	981505	
Honokoa	74142704	01/27/03	GTL TM-5emu	503	
Honokoa	74142704	01/27/03	GTL TM-5emu	504	
Honokoa	74142704	01/27/03	Geonics TDEM EM-61	991625	with GPS
Honokoa	74142705	01/27/03	GTL TM-5emu	503	
Honokoa	74142705	01/27/03	GTL TM-5emu	504	
Honokoa	74142705	01/27/03	Geonics TDEM EM-61	991625	with GPS
Honokoa	74142706	01/27/03	GTL TM-5emu	503	
Honokoa	74142706	01/27/03	GTL TM-5emu	504	
Honokoa	74142706	01/27/03	Geonics TDEM EM-61	991625	with GPS
Kealaikahiki	74142707	01/27/03	GTL TM-5emu	501	
Kealaikahiki	74142707	01/27/03	GTL TM-5emu	504	
Kealaikahiki	74142707	01/27/03	Geonics TDEM EM-61	991625	with GPS
Kealaikahiki	74142708	01/27/03	GTL TM-5emu	501	

UXO Clearance Detector Usage  
Island Wide Geophysical Summary

Work Area	GMU	Date Cleared	Detector Type	Detector Serial Number	Special Notes
Kealaikahiki	74142708	01/27/03	Geonics TDEM EM-61	991625	with GPS
Base Camp	74152701	03/08/00	Geonics TDEM EM-61	991619	
Base Camp	74152701	08/30/01	GTL TM-5emu	301	
Base Camp	74152701	09/05/01	Geonics TDEM EM-61	981511	
Base Camp	74152702	08/29/01	GTL TM-5emu	301	
Base Camp	74152702	09/04/01	Geonics TDEM EM-61	981511	
Base Camp	74152702	10/24/01	Geonics TDEM EM-61	981506	
K-1 Road	74162695	07/27/99	Geonics TDEM EM-61	981510	
K-1 Road	74162696	07/21/03	Geonics TDEM EM-61	233	
Base Camp	74162700	08/30/01	Geonics TDEM EM-61	981511	
Base Camp	74162700	09/01/01	Geonics TDEM EM-61	981511	
Base Camp	74162700	09/05/01	GTL TM-5emu	301	
Base Camp	74162700	10/09/01	Geonics TDEM EM-61	981506	
Base Camp	74162701	10/05/00	Geonics TDEM EM-61	981512	with GPS
Base Camp	74162701	10/31/00	Geonics TDEM EM-61	991630	with GPS
Base Camp	74162701	09/05/01	Geonics TDEM EM-61	981511	
Base Camp	74162701	09/10/01	GTL TM-5emu	301	
Base Camp	74162701	09/19/01	Geonics TDEM EM-61	981511	
Base Camp	74162702	08/08/00	Geonics TDEM EM-61	981504	
Base Camp	74162702	10/05/00	Geonics TDEM EM-61	981512	with GPS
Base Camp	74162702	10/31/00	Geonics TDEM EM-61	991630	with GPS
Base Camp	74162702	08/20/01	Geonics TDEM EM-61	981511	
Base Camp	74162702	08/21/01	GTL TM-5emu	301	
Base Camp	74162702	08/22/01	Geonics TDEM EM-61	981511	
K-1 Road	74172695	08/05/99	Geonics TDEM EM-61	981510	
K-1 Road	74172695	12/13/99	Geonics TDEM EM-61	991626	
K-1 Road	74172695	02/16/00	Geonics TDEM EM-61	981512	
K-1 Road	74172696	08/15/99	Geonics TDEM EM-61	991624	
K-1 Road	74172696	10/13/99	Geonics TDEM EM-61	981505	
K-1 Road	74172696	02/16/00	Geonics TDEM EM-61	981512	
K-1 Road	74172696	06/24/02	GTL TM-5emu	301	
K-1 Road	74172696	07/15/03	Geonics TDEM EM-61	309	
K-1 Road	74172696	07/28/03	GTL TM-5emu	507	
K-1 Road	74172696	10/29/03	Geonics TDEM EM-61	233	
Base Camp	74172697	07/08/99	Geonics TDEM EM-61	981505	
Base Camp	74172697	12/11/00	GTL TM-5emu	none	
Base Camp	74172697	07/24/03	Geonics TDEM EM-61	233	
Base Camp	74172697	12/22/03	GTL TM-5emu	302	
Base Camp	74172698	07/21/99	Geonics TDEM EM-61	981505	
Base Camp	74172698	12/22/03	GTL TM-5emu	302	
Base Camp	74172699	08/30/00	Geonics TDEM EM-61	981513	
Base Camp	74172699	07/29/03	Geonics TDEM EM-61	305	
Base Camp	74172699	07/30/03	GTL TM-5emu	507	
Base Camp	74172699	12/22/03	GTL TM-5emu	302	
Base Camp	74172700	08/24/00	Geonics TDEM EM-61	981513	
Base Camp	74172700	08/16/01	GTL TM-5emu	302	
Base Camp	74172700	08/16/01	Geonics TDEM EM-61	981512	
Base Camp	74172700	08/21/01	Geonics TDEM EM-61	981511	with GPS

UXO Clearance Detector Usage  
Island Wide Geophysical Summary

Work Area	GMU	Date Cleared	Detector Type	Detector Serial Number	Special Notes
Base Camp	74172700	08/23/01	Geonics TDEM EM-61	981511	
Base Camp	74172700	10/09/01	Geonics TDEM EM-61	981506	
Base Camp	74172700	02/25/03	Geonics TDEM EM-61	981506	
Base Camp	74172701	04/08/99	Geonics TDEM EM-61	981505	
Base Camp	74172701	05/12/99	Geonics TDEM EM-61	981510	
Base Camp	74172701	05/18/99	Geonics TDEM EM-61	981510	
Base Camp	74172701	03/21/00	Geonics TDEM EM-61	981512	
Base Camp	74172701	04/26/00	Geonics TDEM EM-61	991619	
Base Camp	74172701	08/28/00	Geonics TDEM EM-61	991629	with GPS
Base Camp	74172701	10/05/00	Geonics TDEM EM-61	981512	with GPS
Base Camp	74172701	10/31/00	Geonics TDEM EM-61	991630	with GPS
Base Camp	74172701	08/02/01	Geonics TDEM EM-61	ATS-006	
Base Camp	74172701	08/07/01	GTL TM-5emu	302	
Base Camp	74172702	03/01/00	Geonics TDEM EM-61	991619	
Base Camp	74172702	03/28/00	Geonics TDEM EM-61	991626	
Base Camp	74172702	04/26/00	Geonics TDEM EM-61	991619	
Base Camp	74172702	07/06/00	Geonics TDEM EM-61	981510	
Base Camp	74172702	08/08/00	Geonics TDEM EM-61	981504	
Base Camp	74172702	08/28/00	Geonics TDEM EM-61	991629	with GPS
Base Camp	74172702	08/28/00	Geonics TDEM EM-61	981504	
Base Camp	74172702	10/05/00	Geonics TDEM EM-61	981512	with GPS
Base Camp	74172702	10/31/00	Geonics TDEM EM-61	991630	with GPS
Honokanaia	74182692	09/12/03	Geonics TDEM EM-61	312	with GPS
Honokanaia	74182693	09/12/03	GTL TM-5emu	501	
Honokanaia	74182693	09/12/03	Geonics TDEM EM-61	312	with GPS
Honokanaia	74182694	09/12/03	Geonics TDEM EM-61	312	with GPS
K-1 Road	74182695	08/05/99	Geonics TDEM EM-61	991626	
K-1 Road	74182695	10/04/99	Geonics TDEM EM-61	981512	
K-1 Road	74182695	02/17/00	Geonics TDEM EM-61	981512	
K-1 Road	74182695	06/24/02	GTL TM-5emu	301	
K-1 Road	74182696	08/12/99	Geonics TDEM EM-61	991626	
K-1 Road	74182696	02/17/00	Geonics TDEM EM-61	981512	
K-1 Road	74182696	06/24/02	GTL TM-5emu	301	
K-1 Road	74182696	09/29/03	GTL TM-5emu	501	
K-1 Road	74182696	10/08/03	Geonics TDEM EM-61	312	
K-1 Road	74182696	10/20/03	Geonics TDEM EM-61	312	with GPS
Base Camp	74182697	09/30/03	Geonics TDEM EM-61	233	
Base Camp	74182697	10/08/03	GTL TM-5emu	507	
Base Camp	74182697	12/22/03	GTL TM-5emu	302	
Base Camp	74182698	08/10/99	Geonics TDEM EM-61		
Base Camp	74182698	08/02/00	Geonics TDEM EM-61	991629	with GPS
Base Camp	74182698	09/11/00	Geonics TDEM EM-61	981506	with GPS
Base Camp	74182698	11/03/03	Geonics TDEM EM-61	312	with GPS
Base Camp	74182698	12/22/03	GTL TM-5emu	302	
Base Camp	74182698	02/05/04	Geonics TDEM EM-61	233	
Base Camp	74182698	03/19/04	GTL TM-5emu	403	
Base Camp	74182699	08/02/99	Geonics TDEM EM-61	991619	
Base Camp	74182699	04/27/00	Geonics TDEM EM-61	991619	

UXO Clearance Detector Usage  
Island Wide Geophysical Summary

Work Area	GMU	Date Cleared	Detector Type	Detector Serial Number	Special Notes
Base Camp	74182699	05/24/00	Geonics TDEM EM-61	981510	
Base Camp	74182699	06/14/00	Geonics TDEM EM-61	981505	
Base Camp	74182699	08/04/00	Geonics TDEM EM-61	981504	
Base Camp	74182699	08/30/00	Geonics TDEM EM-61	981513	
Base Camp	74182699	09/11/00	Geonics TDEM EM-61	981506	with GPS
Base Camp	74182699	11/03/03	Geonics TDEM EM-61	312	with GPS
Base Camp	74182700	10/22/03	GTL TM-5emu	301	
Base Camp	74182700	11/12/03	Geonics TDEM EM-61	981511	
Base Camp	74182700	12/09/03	Geonics TDEM EM-61	312	with GPS
Base Camp	74182701	03/08/00	Geonics TDEM EM-61	981512	
Base Camp	74182701	08/28/00	Geonics TDEM EM-61	991629	with GPS
Base Camp	74182701	04/28/03	GTL TM-5emu	504	
Base Camp	74182701	05/05/03	Geonics TDEM EM-61	305	
Base Camp	74182702	02/24/00	Geonics TDEM EM-61	981512	
Base Camp	74182702	07/06/00	Geonics TDEM EM-61	981510	
Base Camp	74182702	08/28/00	Geonics TDEM EM-61	991629	with GPS
Honokanaia	74192690	09/12/03	Geonics TDEM EM-61	312	with GPS
Honokanaia	74192691	09/12/03	GTL TM-5emu	501	
Honokanaia	74192691	09/12/03	Geonics TDEM EM-61	312	with GPS
Honokanaia	74192692	09/12/03	Geonics TDEM EM-61	312	with GPS
K-1 Road	74192695	08/11/99	Geonics TDEM EM-61	991625	
K-1 Road	74192695	02/17/00	Geonics TDEM EM-61	981512	
K-1 Road	74192696	08/16/99	Geonics TDEM EM-61	981505	
K-1 Road	74192696	02/17/00	Geonics TDEM EM-61	9815125	
K-1 Road	74192696	07/09/03	Geonics TDEM EM-61	312	with GPS
K-1 Road	74192696	09/23/03	Geonics TDEM EM-61	312	with GPS
Base Camp	74192697	10/16/03	Geonics TDEM EM-61	312	
Base Camp	74192697	10/22/03	Geonics TDEM EM-61	312	
Base Camp	74192698	09/11/99	Geonics TDEM EM-61	991624	
Base Camp	74192698	09/11/00	Geonics TDEM EM-61	981506	with GPS
Base Camp	74192698	11/27/00	Geonics TDEM EM-61	991619	
Base Camp	74192698	12/13/00	Geonics TDEM EM-61	991629	
Base Camp	74192698	01/05/01	Geonics TDEM EM-61	991629	
Base Camp	74192698	01/23/01	Geonics TDEM EM-61	991619	
Base Camp	74192698	03/03/04	Geonics TDEM EM-61	312	with GPS
Base Camp	74192698	03/06/04	Geonics TDEM EM-61	233	
Base Camp	74192699	08/09/99	Geonics TDEM EM-61	991619	
Base Camp	74192699	05/01/00	Geonics TDEM EM-61	991619	
Base Camp	74192699	09/11/00	Geonics TDEM EM-61	981506	with GPS
Base Camp	74192699	11/27/00	Geonics TDEM EM-61	991619	
Base Camp	74192699	12/14/00	Geonics TDEM EM-61	991629	
Base Camp	74192699	01/05/01	Geonics TDEM EM-61	991629	
Base Camp	74192699	01/23/01	Geonics TDEM EM-61	991619	
Base Camp	74192699	11/03/03	Geonics TDEM EM-61	312	with GPS
Base Camp	74192699	02/24/04	Geonics TDEM EM-61	235	
Base Camp	74192699	02/25/04	Geonics TDEM EM-61	233	
Honokanaia	74202690	09/12/03	Geonics TDEM EM-61	312	with GPS
Honokanaia	74202691	09/12/03	Geonics TDEM EM-61	312	with GPS

UXO Clearance Detector Usage  
Island Wide Geophysical Summary

Work Area	GMU	Date Cleared	Detector Type	Detector Serial Number	Special Notes
K-1 Road	74202695	08/03/99	Geonics TDEM EM-61	991626	
K-1 Road	74202695	02/22/00	Geonics TDEM EM-61	981512	
Honokoa	74202696	08/17/99	Geonics TDEM EM-61	981505	
Honokoa	74202696	02/22/00	Geonics TDEM EM-61	981512	
Honokoa	74202696	01/26/04	Geonics TDEM EM-61	981513	
K-1 Road	74202696	08/17/99	Geonics TDEM EM-61	981505	
K-1 Road	74202696	02/22/00	Geonics TDEM EM-61	981512	
K-1 Road	74202696	01/26/04	Geonics TDEM EM-61	981513	
Honokanaia	74212690	09/12/03	Geonics TDEM EM-61	312	with GPS
Honokanaia	74212691	09/12/03	Geonics TDEM EM-61	312	with GPS
K-1 Road	74212695	08/09/99	Geonics TDEM EM-61	991505	
K-1 Road	74212695	02/22/00	Geonics TDEM EM-61	981512	
Honokoa	74212696	08/22/99	Geonics TDEM EM-61	991619	
Honokoa	74212696	02/22/00	Geonics TDEM EM-61	981512	
Honokoa	74212696	06/20/02	GTL TM-5emu	301	
Honokoa	74212696	01/27/04	Geonics TDEM EM-61	981513	
K-1 Road	74212696	08/22/99	Geonics TDEM EM-61	991619	
K-1 Road	74212696	02/22/00	Geonics TDEM EM-61	981512	
K-1 Road	74212696	06/20/02	GTL TM-5emu	301	
K-1 Road	74212696	01/27/04	Geonics TDEM EM-61	981513	
North Coast	74212742	02/26/03	Geonics TDEM EM-61	981513	
North Coast	74212742	02/27/03	GTL TM-5emu	503	
North Coast	74212742	06/17/03	GTL TM-5emu	301	
K-1 Road	74222695	08/10/99	Geonics TDEM EM-61	991625	
K-1 Road	74222695	02/22/00	Geonics TDEM EM-61	981512	
Honokoa	74222696	08/17/99	Geonics TDEM EM-61	991624	
Honokoa	74222696	02/22/00	Geonics TDEM EM-61	981512	
Honokoa	74222696	06/20/02	GTL TM-5emu	301	
Honokoa	74222696	01/28/04	Geonics TDEM EM-61	981513	
K-1 Road	74222696	08/17/99	Geonics TDEM EM-61	991624	
K-1 Road	74222696	02/22/00	Geonics TDEM EM-61	981512	
K-1 Road	74222696	06/20/02	GTL TM-5emu	301	
K-1 Road	74222696	01/28/04	Geonics TDEM EM-61	981513	
North Coast	74222742	03/03/03	Geonics TDEM EM-61	981513	
North Coast	74222742	03/04/03	GTL TM-5emu	301	
North Coast	74222742	06/10/03	GTL TM-5emu	301	
North Coast	74222742	02/10/04	GTL TM-5emu	507	
North Coast	74222743	02/25/03	GTL TM-5emu	302	
North Coast	74222743	02/25/03	Geonics TDEM EM-61	238	
K-1 Road	74232695	07/29/99	Geonics TDEM EM-61	981505	
Honokoa	74232696	08/13/99	Geonics TDEM EM-61	991626	
Honokoa	74232696	02/23/00	Geonics TDEM EM-61	981512	
Honokoa	74232696	07/31/02	GTL TM-5emu	301	
Honokoa	74232696	01/29/04	Geonics TDEM EM-61	991625	
K-1 Road	74232696	08/13/99	Geonics TDEM EM-61	991626	
K-1 Road	74232696	02/23/00	Geonics TDEM EM-61	981512	
K-1 Road	74232696	07/31/02	GTL TM-5emu	301	
K-1 Road	74232696	01/29/04	Geonics TDEM EM-61	991625	

UXO Clearance Detector Usage  
Island Wide Geophysical Summary

Work Area	GMU	Date Cleared	Detector Type	Detector Serial Number	Special Notes
North Coast	74232742	03/05/03	GTL TM-5emu	301	
North Coast	74232742	03/11/03	Geonics TDEM EM-61	238	
North Coast	74232742	06/10/03	Geonics TDEM EM-61	991629	
North Coast	74232743	02/20/03	Geonics TDEM EM-61	981513	
North Coast	74232743	02/24/03	GTL TM-5emu	503	
North Coast	74232743	06/17/03	Geonics TDEM EM-61	991629	
K-1 Road	74242695	08/21/99	Geonics TDEM EM-61	991625	
K-1 Road	74242695	08/23/99	GTL TM-5emu	none	
K-1 Road	74242695	02/23/00	Geonics TDEM EM-61	981512	
Honokoa	74242696	08/18/99	Geonics TDEM EM-61	981505	
Honokoa	74242696	10/19/99	Geonics TDEM EM-61	991630	
Honokoa	74242696	02/23/00	Geonics TDEM EM-61	981512	
Honokoa	74242696	07/31/02	GTL TM-5emu	301	
Honokoa	74242696	01/28/04	Geonics TDEM EM-61	305	
Honokoa	74242696	01/29/04	GTL TM-5emu	3477	
K-1 Road	74242696	08/18/99	Geonics TDEM EM-61	981505	
K-1 Road	74242696	10/19/99	Geonics TDEM EM-61	991630	
K-1 Road	74242696	02/23/00	Geonics TDEM EM-61	981512	
K-1 Road	74242696	07/31/02	GTL TM-5emu	301	
K-1 Road	74242696	01/28/04	Geonics TDEM EM-61	305	
K-1 Road	74242696	01/29/04	GTL TM-5emu	3477	
K-1 Road	74252695	08/12/99	Geonics TDEM EM-61	991625	
K-1 Road	74252695	08/23/99	GTL TM-5emu	none	
K-1 Road	74252695	02/23/00	Geonics TDEM EM-61	981512	
K-1 Road	74252695	05/08/00	Geonics TDEM EM-61	991630	
Honokoa	74252696	08/18/99	Geonics TDEM EM-61	991628	
Honokoa	74252696	02/23/00	Geonics TDEM EM-61	981512	
Honokoa	74252696	01/28/04	Geonics TDEM EM-61	305	
K-1 Road	74252696	08/18/99	Geonics TDEM EM-61	991628	
K-1 Road	74252696	02/23/00	Geonics TDEM EM-61	981512	
K-1 Road	74252696	01/28/04	Geonics TDEM EM-61	305	
K-1 Road	74262694	05/08/00	Geonics TDEM EM-61	991619	
K-1 Road	74262695	05/02/00	Geonics TDEM EM-61	991619	
K-1 Road	74262696	08/22/99	Geonics TDEM EM-61	991624	
K-1 Road	74262696	10/19/99	Geonics TDEM EM-61	991630	
K-1 Road	74262696	02/23/00	Geonics TDEM EM-61	981512	
K-1 Road	74262696	05/02/00	Geonics TDEM EM-61	991630	
Honokoa	74262697	09/15/99	Geonics TDEM EM-61	991630	
Honokoa	74262697	01/05/00	Geonics TDEM EM-61	991630	
Honokoa	74262697	01/22/04	Geonics TDEM EM-61	981513	
K-1 Road	74262697	09/15/99	Geonics TDEM EM-61	991630	
K-1 Road	74262697	01/05/00	Geonics TDEM EM-61	991630	
K-1 Road	74262697	01/22/04	Geonics TDEM EM-61	981513	
K-1 Road	74272696	09/15/99	Geonics TDEM EM-61	981510	
K-1 Road	74272696	01/05/00	Geonics TDEM EM-61	991630	
K-1 Road	74272696	01/21/04	Geonics TDEM EM-61	981513	
Waikahalulu	74272696	09/15/99	Geonics TDEM EM-61	981510	
Waikahalulu	74272696	01/05/00	Geonics TDEM EM-61	991630	

UXO Clearance Detector Usage  
Island Wide Geophysical Summary

Work Area	GMU	Date Cleared	Detector Type	Detector Serial Number	Special Notes
Waikahalulu	74272696	01/21/04	Geonics TDEM EM-61	981513	
Honokoa	74272697	09/14/99	Geonics TDEM EM-61	991630	
Honokoa	74272697	01/05/00	Geonics TDEM EM-61	991630	
Honokoa	74272697	01/21/04	Geonics TDEM EM-61	981513	
K-1 Road	74272697	09/14/99	Geonics TDEM EM-61	991630	
K-1 Road	74272697	01/05/00	Geonics TDEM EM-61	991630	
K-1 Road	74272697	01/21/04	Geonics TDEM EM-61	981513	
Waikahalulu	74272697	09/14/99	Geonics TDEM EM-61	991630	
Waikahalulu	74272697	01/05/00	Geonics TDEM EM-61	991630	
Waikahalulu	74272697	01/21/04	Geonics TDEM EM-61	981513	
Honokoa	74272698	09/09/99	Geonics TDEM EM-61	916199	
Honokoa	74272698	11/09/99	Geonics TDEM EM-61	991619	
Honokoa	74272698	01/05/00	Geonics TDEM EM-61	991630	
Honokoa	74272698	01/21/04	Geonics TDEM EM-61	235	
Honokoa	74272698	01/28/04	Geonics TDEM EM-61	991625	
K-1 Road	74272698	09/09/99	Geonics TDEM EM-61	916199	
K-1 Road	74272698	11/09/99	Geonics TDEM EM-61	991619	
K-1 Road	74272698	01/05/00	Geonics TDEM EM-61	991630	
K-1 Road	74272698	01/21/04	Geonics TDEM EM-61	235	
K-1 Road	74272698	01/28/04	Geonics TDEM EM-61	991625	
Waikahalulu	74272698	09/09/99	Geonics TDEM EM-61	916199	
Waikahalulu	74272698	11/09/99	Geonics TDEM EM-61	991619	
Waikahalulu	74272698	01/05/00	Geonics TDEM EM-61	991630	
Waikahalulu	74272698	01/21/04	Geonics TDEM EM-61	235	
Waikahalulu	74272698	01/28/04	Geonics TDEM EM-61	991625	
Honokoa	74282698	08/19/99	Geonics TDEM EM-61	991626	
Honokoa	74282698	01/05/00	Geonics TDEM EM-61	991630	
Honokoa	74282698	01/21/04	Geonics TDEM EM-61	235	
K-1 Road	74282698	08/19/99	Geonics TDEM EM-61	991626	
K-1 Road	74282698	01/05/00	Geonics TDEM EM-61	991630	
K-1 Road	74282698	01/21/04	Geonics TDEM EM-61	235	
Waikahalulu	74282698	08/19/99	Geonics TDEM EM-61	991626	
Waikahalulu	74282698	01/05/00	Geonics TDEM EM-61	991630	
Waikahalulu	74282698	01/21/04	Geonics TDEM EM-61	235	
Honokoa	74282699	09/14/99	Geonics TDEM EM-61	981510	
Honokoa	74282699	01/04/00	Geonics TDEM EM-61	991630	
Honokoa	74282699	01/21/04	Geonics TDEM EM-61	991625	
K-1 Road	74282699	09/14/99	Geonics TDEM EM-61	981510	
K-1 Road	74282699	01/04/00	Geonics TDEM EM-61	991630	
K-1 Road	74282699	01/21/04	Geonics TDEM EM-61	991625	
Waikahalulu	74282699	09/14/99	Geonics TDEM EM-61	981510	
Waikahalulu	74282699	01/04/00	Geonics TDEM EM-61	991630	
Waikahalulu	74282699	01/21/04	Geonics TDEM EM-61	991625	
K-1 Road	74282700	09/02/99	Geonics TDEM EM-61	981510	
K-1 Road	74282700	10/19/99	Geonics TDEM EM-61	991630	
K-1 Road	74282700	01/04/00	Geonics TDEM EM-61	991630	
K-1 Road	74292699	09/02/99	Geonics TDEM EM-61	981510	
K-1 Road	74292699	01/22/04	Geonics TDEM EM-61	991625	

UXO Clearance Detector Usage  
Island Wide Geophysical Summary

Work Area	GMU	Date Cleared	Detector Type	Detector Serial Number	Special Notes
Waikahalulu	74292699	09/02/99	Geonics TDEM EM-61	981510	
Waikahalulu	74292699	01/22/04	Geonics TDEM EM-61	991625	
Honokoa	74292700	09/02/99	Geonics TDEM EM-61	981510	
Honokoa	74292700	01/04/00	Geonics TDEM EM-61	991630	
Honokoa	74292700	01/22/04	Geonics TDEM EM-61	991625	
K-1 Road	74292700	09/02/99	Geonics TDEM EM-61	981510	
K-1 Road	74292700	01/04/00	Geonics TDEM EM-61	991630	
K-1 Road	74292700	01/22/04	Geonics TDEM EM-61	991625	
Waikahalulu	74292700	09/02/99	Geonics TDEM EM-61	981510	
Waikahalulu	74292700	01/04/00	Geonics TDEM EM-61	991630	
Waikahalulu	74292700	01/22/04	Geonics TDEM EM-61	991625	
Honokoa	74292709	01/22/04	Geonics TDEM EM-61	991625	
K-1 Road	74302700	09/09/99	Geonics TDEM EM-61	981510	
K-1 Road	74302700	01/03/00	Geonics TDEM EM-61	991630	
K-1 Road	74302700	01/21/04	Geonics TDEM EM-61	305	
Waikahalulu	74302700	09/09/99	Geonics TDEM EM-61	981510	
Waikahalulu	74302700	01/03/00	Geonics TDEM EM-61	991630	
Waikahalulu	74302700	01/21/04	Geonics TDEM EM-61	305	
K-1 Road	74302701	09/09/99	Geonics TDEM EM-61	991630	
K-1 Road	74302701	01/04/00	Geonics TDEM EM-61	991630	
K-1 Road	74302701	01/10/00	Geonics TDEM EM-61	991630	
K-1 Road	74312700	09/09/99	Geonics TDEM EM-61	991630	
K-1 Road	74312700	01/03/00	Geonics TDEM EM-61	991630	
K-1 Road	74312700	01/20/04	Geonics TDEM EM-61	235	
Waikahalulu	74312700	09/09/99	Geonics TDEM EM-61	991630	
Waikahalulu	74312700	01/03/00	Geonics TDEM EM-61	991630	
Waikahalulu	74312700	01/20/04	Geonics TDEM EM-61	235	
Honokoa	74312701	09/13/99	Geonics TDEM EM-61	981510	
Honokoa	74312701	01/03/00	Geonics TDEM EM-61	991630	
Honokoa	74312701	01/20/04	Geonics TDEM EM-61	235	
K-1 Road	74312701	09/13/99	Geonics TDEM EM-61	981510	
K-1 Road	74312701	01/03/00	Geonics TDEM EM-61	991630	
K-1 Road	74312701	01/20/04	Geonics TDEM EM-61	235	
Waikahalulu	74312701	09/13/99	Geonics TDEM EM-61	981510	
Waikahalulu	74312701	01/03/00	Geonics TDEM EM-61	991630	
Waikahalulu	74312701	01/20/04	Geonics TDEM EM-61	235	
Honokoa	74322701	09/09/99	Geonics TDEM EM-61	981510	
Honokoa	74322701	01/03/00	Geonics TDEM EM-61	991630	
Honokoa	74322701	01/20/04	Geonics TDEM EM-61	981513	
Honokoa	74322701	01/28/04	Geonics TDEM EM-61	991625	
K-1 Road	74322701	09/09/99	Geonics TDEM EM-61	981510	
K-1 Road	74322701	01/03/00	Geonics TDEM EM-61	991630	
K-1 Road	74322701	01/20/04	Geonics TDEM EM-61	981513	
K-1 Road	74322701	01/28/04	Geonics TDEM EM-61	991625	
Waikahalulu	74322701	09/09/99	Geonics TDEM EM-61	981510	
Waikahalulu	74322701	01/03/00	Geonics TDEM EM-61	991630	
Waikahalulu	74322701	01/20/04	Geonics TDEM EM-61	981513	
Waikahalulu	74322701	01/28/04	Geonics TDEM EM-61	991625	



UXO Clearance Detector Usage  
Island Wide Geophysical Summary

Work Area	GMU	Date Cleared	Detector Type	Detector Serial Number	Special Notes
Honokoa	74322702	09/07/99	Geonics TDEM EM-61	991630	
K-1 Road	74332701	09/07/99	Geonics TDEM EM-61	991630	
K-1 Road	74332701	11/22/99	Geonics TDEM EM-61	981512	
K-1 Road	74332701	01/03/00	Geonics TDEM EM-61	991630	
Honokoa	74332702	09/07/99	Geonics TDEM EM-61	991630	
Honokoa	74332702	01/03/00	Geonics TDEM EM-61	991630	
Honokoa	74332702	07/31/02	GTL TM-5emu	301	
Honokoa	74332702	01/27/04	Geonics TDEM EM-61	981513	
K-1 Road	74332702	09/07/99	Geonics TDEM EM-61	991630	
K-1 Road	74332702	01/03/00	Geonics TDEM EM-61	991630	
K-1 Road	74332702	07/31/02	GTL TM-5emu	301	
K-1 Road	74332702	01/27/04	Geonics TDEM EM-61	981513	
K-1 Road	74342700	04/17/00	Geonics TDEM EM-61	981510	
K-1 Road	74342701	09/08/99	Geonics TDEM EM-61	991630	
K-1 Road	74342701	01/06/00	Geonics TDEM EM-61	991630	
K-1 Road	74342701	04/19/00	Geonics TDEM EM-61	981510	
Honokoa	74342702	09/08/99	Geonics TDEM EM-61	991630	
Honokoa	74342702	12/28/99	Geonics TDEM EM-61	991630	
Honokoa	74342702	01/06/00	Geonics TDEM EM-61	991630	
Honokoa	74342702	10/08/03	GTL TM-5emu	507	
Honokoa	74342702	10/08/03	Geonics TDEM EM-61	312	
Honokoa	74342702	01/16/04	Geonics TDEM EM-61	981513	
Honokoa	74342702	03/22/04	Geonics TDEM EM-61	235	
K-1 Road	74342702	09/08/99	Geonics TDEM EM-61	991630	
K-1 Road	74342702	12/28/99	Geonics TDEM EM-61	991630	
K-1 Road	74342702	01/06/00	Geonics TDEM EM-61	991630	
K-1 Road	74342702	10/08/03	GTL TM-5emu	507	
K-1 Road	74342702	10/08/03	Geonics TDEM EM-61	312	
K-1 Road	74342702	01/16/04	Geonics TDEM EM-61	981513	
K-1 Road	74342702	03/22/04	Geonics TDEM EM-61	235	
K-1 Road	74352700	01/06/00	Geonics TDEM EM-61	991630	
K-1 Road	74352700	04/25/00	Geonics TDEM EM-61	981510	
K-1 Road	74352701	01/06/00	Geonics TDEM EM-61	991630	
K-1 Road	74352701	04/27/00	Geonics TDEM EM-61	981510	
Honokoa	74352702	09/13/99	Geonics TDEM EM-61	991630	
Honokoa	74352702	12/28/99	Geonics TDEM EM-61	991630	
Honokoa	74352702	04/13/00	Geonics TDEM EM-61	981510	
K-1 Road	74352702	09/13/99	Geonics TDEM EM-61	991630	
K-1 Road	74352702	12/28/99	Geonics TDEM EM-61	991630	
K-1 Road	74352702	04/13/00	Geonics TDEM EM-61	981510	
Honokoa	74352703	09/13/99	Geonics TDEM EM-61	991630	
Honokoa	74352703	12/28/99	Geonics TDEM EM-61	991630	
Honokoa	74352703	06/19/00	Geonics TDEM EM-61	991630	
Honokoa	74352703	09/29/03	Geonics TDEM EM-61	312	
Honokoa	74352703	01/16/04	Geonics TDEM EM-61	981513	
K-1 Road	74352703	09/13/99	Geonics TDEM EM-61	991630	
K-1 Road	74352703	12/28/99	Geonics TDEM EM-61	991630	
K-1 Road	74352703	06/19/00	Geonics TDEM EM-61	991630	

UXO Clearance Detector Usage  
Island Wide Geophysical Summary

Work Area	GMU	Date Cleared	Detector Type	Detector Serial Number	Special Notes
K-1 Road	74352703	09/29/03	Geonics TDEM EM-61	312	
K-1 Road	74352703	01/16/04	Geonics TDEM EM-61	981513	
Honokoa	74352704	09/13/99	Geonics TDEM EM-61	991630	
Honokoa	74352704	12/28/99	Geonics TDEM EM-61	991630	
Honokoa	74352704	01/16/04	Geonics TDEM EM-61	309	
K-1 Road	74352704	09/13/99	Geonics TDEM EM-61	991630	
K-1 Road	74352704	12/28/99	Geonics TDEM EM-61	991630	
K-1 Road	74352704	01/16/04	Geonics TDEM EM-61	309	
K-1 Road	74362700	01/06/00	Geonics TDEM EM-61	991630	
K-1 Road	74362700	04/25/00	Geonics TDEM EM-61	991619	
K-1 Road	74362700	12/12/00	GTL TM-5emu	302	
K-1 Road	74362701	04/24/00	Geonics TDEM EM-61	981510	
K-1 Road	74362702	04/11/00	Geonics TDEM EM-61	981510	
Honokoa	74362703	08/30/99	Geonics TDEM EM-61	991628	
Honokoa	74362703	11/23/99	Geonics TDEM EM-61	991626	
Honokoa	74362703	12/27/99	Geonics TDEM EM-61	991630	
Honokoa	74362703	12/04/00	Geonics TDEM EM-61	991629	
K-1 Road	74362703	08/30/99	Geonics TDEM EM-61	991628	
K-1 Road	74362703	11/23/99	Geonics TDEM EM-61	991626	
K-1 Road	74362703	12/27/99	Geonics TDEM EM-61	991630	
K-1 Road	74362703	12/04/00	Geonics TDEM EM-61	991629	
Honokoa	74362704	08/31/99	Geonics TDEM EM-61	991628	
Honokoa	74362704	12/27/99	Geonics TDEM EM-61	991630	
Honokoa	74362704	06/20/02	GTL TM-5emu	301	
Honokoa	74362704	01/22/04	Geonics TDEM EM-61	309	
K-1 Road	74362704	08/31/99	Geonics TDEM EM-61	991628	
K-1 Road	74362704	12/27/99	Geonics TDEM EM-61	991630	
K-1 Road	74362704	06/20/02	GTL TM-5emu	301	
K-1 Road	74362704	01/22/04	Geonics TDEM EM-61	309	
Waikahalulu	74362704	08/31/99	Geonics TDEM EM-61	991628	
Waikahalulu	74362704	12/27/99	Geonics TDEM EM-61	991630	
Waikahalulu	74362704	06/20/02	GTL TM-5emu	301	
Waikahalulu	74362704	01/22/04	Geonics TDEM EM-61	309	
K-1 Road	74372700	04/17/00	Geonics TDEM EM-61	991619	
K-1 Road	74372700	12/18/00	GTL TM-5emu	302	
K-1 Road	74372701	04/11/00	Geonics TDEM EM-61	991619	
K-1 Road	74372702	04/19/00	Geonics TDEM EM-61	991619	
Honokoa	74372704	09/01/99	Geonics TDEM EM-61	991628	
Honokoa	74372704	12/27/99	Geonics TDEM EM-61	991630	
Honokoa	74372704	01/16/04	Geonics TDEM EM-61	309	
K-1 Road	74372704	09/01/99	Geonics TDEM EM-61	991628	
K-1 Road	74372704	12/27/99	Geonics TDEM EM-61	991630	
K-1 Road	74372704	01/16/04	Geonics TDEM EM-61	309	
Waikahalulu	74372704	09/01/99	Geonics TDEM EM-61	991628	
Waikahalulu	74372704	12/27/99	Geonics TDEM EM-61	991630	
Waikahalulu	74372704	01/16/04	Geonics TDEM EM-61	309	
Honokoa	74372705	09/01/99	Geonics TDEM EM-61	991628	
Honokoa	74372705	12/21/99	Geonics TDEM EM-61	991630	

UXO Clearance Detector Usage  
Island Wide Geophysical Summary

Work Area	GMU	Date Cleared	Detector Type	Detector Serial Number	Special Notes
Honokoa	74372705	01/20/04	Geonics TDEM EM-61	981513	
K-1 Road	74372705	09/01/99	Geonics TDEM EM-61	991628	
K-1 Road	74372705	12/21/99	Geonics TDEM EM-61	991630	
K-1 Road	74372705	01/20/04	Geonics TDEM EM-61	981513	
Waikahalulu	74372705	09/01/99	Geonics TDEM EM-61	991628	
Waikahalulu	74372705	12/21/99	Geonics TDEM EM-61	991630	
Waikahalulu	74372705	01/20/04	Geonics TDEM EM-61	981513	
Honokoa	74372706	09/07/99	Geonics TDEM EM-61	991628	
Honokoa	74372706	12/21/99	Geonics TDEM EM-61	991630	
Honokoa	74372706	01/10/04	Geonics TDEM EM-61	991625	
K-1 Road	74372706	09/07/99	Geonics TDEM EM-61	991628	
K-1 Road	74372706	12/21/99	Geonics TDEM EM-61	991630	
K-1 Road	74372706	01/10/04	Geonics TDEM EM-61	991625	
Waikahalulu	74372706	09/07/99	Geonics TDEM EM-61	991628	
Waikahalulu	74372706	12/21/99	Geonics TDEM EM-61	991630	
Waikahalulu	74372706	01/10/04	Geonics TDEM EM-61	991625	
Honokoa	74382706	09/07/99	Geonics TDEM EM-61	991628	
Honokoa	74382706	12/21/99	Geonics TDEM EM-61	991630	
Honokoa	74382706	01/10/04	Geonics TDEM EM-61	991625	
K-1 Road	74382706	09/07/99	Geonics TDEM EM-61	991628	
K-1 Road	74382706	12/21/99	Geonics TDEM EM-61	991630	
K-1 Road	74382706	01/10/04	Geonics TDEM EM-61	991625	
Waikahalulu	74382706	09/07/99	Geonics TDEM EM-61	991628	
Waikahalulu	74382706	12/21/99	Geonics TDEM EM-61	991630	
Waikahalulu	74382706	01/10/04	Geonics TDEM EM-61	991625	
Honokoa	74382707	09/09/99	Geonics TDEM EM-61	991628	
Honokoa	74382707	12/21/99	Geonics TDEM EM-61	991630	
Honokoa	74382707	01/10/04	Geonics TDEM EM-61	991625	
K-1 Road	74382707	09/09/99	Geonics TDEM EM-61	991628	
K-1 Road	74382707	12/21/99	Geonics TDEM EM-61	991630	
K-1 Road	74382707	01/10/04	Geonics TDEM EM-61	991625	
Waikahalulu	74382707	09/09/99	Geonics TDEM EM-61	991628	
Waikahalulu	74382707	12/21/99	Geonics TDEM EM-61	991630	
Waikahalulu	74382707	01/10/04	Geonics TDEM EM-61	991625	
Honokoa	74392707	09/23/99	Geonics TDEM EM-61	991630	
Honokoa	74392707	12/20/99	Geonics TDEM EM-61	916309	
Honokoa	74392707	01/10/04	Geonics TDEM EM-61	991625	
K-1 Road	74392707	09/23/99	Geonics TDEM EM-61	991630	
K-1 Road	74392707	12/20/99	Geonics TDEM EM-61	916309	
K-1 Road	74392707	01/10/04	Geonics TDEM EM-61	991625	
Waikahalulu	74392707	09/23/99	Geonics TDEM EM-61	991630	
Waikahalulu	74392707	12/20/99	Geonics TDEM EM-61	916309	
Waikahalulu	74392707	01/10/04	Geonics TDEM EM-61	991625	
Honokoa	74392708	08/30/99	Geonics TDEM EM-61	991630	
Honokoa	74392708	12/16/99	Geonics TDEM EM-61	991626	
Honokoa	74392708	01/10/04	Geonics TDEM EM-61	991625	
K-1 Road	74392708	08/30/99	Geonics TDEM EM-61	991630	
K-1 Road	74392708	12/16/99	Geonics TDEM EM-61	991626	

UXO Clearance Detector Usage  
Island Wide Geophysical Summary

Work Area	GMU	Date Cleared	Detector Type	Detector Serial Number	Special Notes
K-1 Road	74392708	01/10/04	Geonics TDEM EM-61	991625	
Waikahalulu	74392708	08/30/99	Geonics TDEM EM-61	991630	
Waikahalulu	74392708	12/16/99	Geonics TDEM EM-61	991626	
Waikahalulu	74392708	01/10/04	Geonics TDEM EM-61	991625	
Honokoia	74392709	08/23/99	Geonics TDEM EM-61	991628	
Honokoia	74392709	12/16/99	Geonics TDEM EM-61	991626	
Honokoia	74392709	01/08/04	Geonics TDEM EM-61	981511	
K-1 Road	74392709	08/23/99	Geonics TDEM EM-61	991628	
K-1 Road	74392709	12/16/99	Geonics TDEM EM-61	991626	
K-1 Road	74392709	01/08/04	Geonics TDEM EM-61	981511	
Waikahalulu	74392709	08/23/99	Geonics TDEM EM-61	991628	
Waikahalulu	74392709	12/16/99	Geonics TDEM EM-61	991626	
Waikahalulu	74392709	01/08/04	Geonics TDEM EM-61	981511	
Honokoia	74402709	09/01/99	Geonics TDEM EM-61	981510	
Honokoia	74402709	12/16/99	Geonics TDEM EM-61	991626	
Honokoia	74402709	01/09/04	Geonics TDEM EM-61	981511	
K-1 Road	74402709	09/01/99	Geonics TDEM EM-61	981510	
K-1 Road	74402709	12/16/99	Geonics TDEM EM-61	991626	
K-1 Road	74402709	01/09/04	Geonics TDEM EM-61	981511	
Waikahalulu	74402709	09/01/99	Geonics TDEM EM-61	981510	
Waikahalulu	74402709	12/16/99	Geonics TDEM EM-61	991626	
Waikahalulu	74402709	01/09/04	Geonics TDEM EM-61	981511	
Honokoia	74402710	08/30/99	Geonics TDEM EM-61	991619	
Honokoia	74402710	12/16/99	Geonics TDEM EM-61	991626	
Honokoia	74402710	01/09/04	Geonics TDEM EM-61	981511	
K-1 Road	74402710	08/30/99	Geonics TDEM EM-61	991619	
K-1 Road	74402710	12/16/99	Geonics TDEM EM-61	991626	
K-1 Road	74402710	01/09/04	Geonics TDEM EM-61	981511	
Waikahalulu	74402710	08/30/99	Geonics TDEM EM-61	991619	
Waikahalulu	74402710	12/16/99	Geonics TDEM EM-61	991626	
Waikahalulu	74402710	01/09/04	Geonics TDEM EM-61	981511	
Honokoia	74412710	09/01/99	Geonics TDEM EM-61	981510	
Honokoia	74412710	11/08/99	Geonics TDEM EM-61	991626	
Honokoia	74412710	12/16/99	Geonics TDEM EM-61	991626	
K-1 Road	74412710	09/01/99	Geonics TDEM EM-61	981510	
K-1 Road	74412710	11/08/99	Geonics TDEM EM-61	991626	
K-1 Road	74412710	12/16/99	Geonics TDEM EM-61	991626	
Honokoia	74412711	08/24/99	Geonics TDEM EM-61	991619	
Honokoia	74412711	12/15/99	Geonics TDEM EM-61	991626	
Honokoia	74412711	01/08/04	Geonics TDEM EM-61	981511	
K-1 Road	74412711	08/24/99	Geonics TDEM EM-61	991619	
K-1 Road	74412711	12/15/99	Geonics TDEM EM-61	991626	
K-1 Road	74412711	01/08/04	Geonics TDEM EM-61	981511	
Waikahalulu	74412711	08/24/99	Geonics TDEM EM-61	991619	
Waikahalulu	74412711	12/15/99	Geonics TDEM EM-61	991626	
Waikahalulu	74412711	01/08/04	Geonics TDEM EM-61	981511	
Honokoia	74412712	08/25/99	Geonics TDEM EM-61	991619	
Honokoia	74412712	12/15/99	Geonics TDEM EM-61	991626	

UXO Clearance Detector Usage  
Island Wide Geophysical Summary

Work Area	GMU	Date Cleared	Detector Type	Detector Serial Number	Special Notes
Honokoa	74412712	01/08/04	Geonics TDEM EM-61	981511	
K-1 Road	74412712	08/25/99	Geonics TDEM EM-61	991619	
K-1 Road	74412712	12/15/99	Geonics TDEM EM-61	991626	
K-1 Road	74412712	01/08/04	Geonics TDEM EM-61	981511	
Waikahalulu	74412712	08/25/99	Geonics TDEM EM-61	991619	
Waikahalulu	74412712	12/15/99	Geonics TDEM EM-61	991626	
Waikahalulu	74412712	01/08/04	Geonics TDEM EM-61	981511	
Honokoa	74422712	08/23/99	Geonics TDEM EM-61	991624	
Honokoa	74422712	12/15/99	Geonics TDEM EM-61	991626	
Honokoa	74422712	01/20/04	Geonics TDEM EM-61	981513	
K-1 Road	74422712	08/23/99	Geonics TDEM EM-61	991624	
K-1 Road	74422712	12/15/99	Geonics TDEM EM-61	991626	
K-1 Road	74422712	01/20/04	Geonics TDEM EM-61	981513	
Waikahalulu	74422712	08/23/99	Geonics TDEM EM-61	991624	
Waikahalulu	74422712	12/15/99	Geonics TDEM EM-61	991626	
Waikahalulu	74422712	01/20/04	Geonics TDEM EM-61	981513	
Honokoa	74422713	08/24/99	Geonics TDEM EM-61	991619	
Honokoa	74422713	12/15/99	Geonics TDEM EM-61	991626	
Honokoa	74422713	01/20/04	Geonics TDEM EM-61	305	
K-1 Road	74422713	08/24/99	Geonics TDEM EM-61	991619	
K-1 Road	74422713	12/15/99	Geonics TDEM EM-61	991626	
K-1 Road	74422713	01/20/04	Geonics TDEM EM-61	305	
Waikahalulu	74422713	08/24/99	Geonics TDEM EM-61	991619	
Waikahalulu	74422713	12/15/99	Geonics TDEM EM-61	991626	
Waikahalulu	74422713	01/20/04	Geonics TDEM EM-61	305	
Honokoa	74432713	08/23/99	Geonics TDEM EM-61	991619	
Honokoa	74432713	12/15/99	Geonics TDEM EM-61	991626	
Honokoa	74432713	01/20/04	Geonics TDEM EM-61	235	
K-1 Road	74432713	08/23/99	Geonics TDEM EM-61	991619	
K-1 Road	74432713	12/15/99	Geonics TDEM EM-61	991626	
K-1 Road	74432713	01/20/04	Geonics TDEM EM-61	235	
Waikahalulu	74432713	08/23/99	Geonics TDEM EM-61	991619	
Waikahalulu	74432713	12/15/99	Geonics TDEM EM-61	991626	
Waikahalulu	74432713	01/20/04	Geonics TDEM EM-61	235	
Honokoa	74432714	09/27/99	Geonics TDEM EM-61	991626	
Honokoa	74432714	12/24/03	Geonics TDEM EM-61	238	with GPS
Honokoa	74432714	01/15/04	Geonics TDEM EM-61	235	
K-1 Road	74432714	09/27/99	Geonics TDEM EM-61	991626	
K-1 Road	74432714	12/24/03	Geonics TDEM EM-61	238	with GPS
K-1 Road	74432714	01/15/04	Geonics TDEM EM-61	235	
Waikahalulu	74432714	09/27/99	Geonics TDEM EM-61	991626	
Waikahalulu	74432714	12/24/03	Geonics TDEM EM-61	238	with GPS
Waikahalulu	74432714	01/15/04	Geonics TDEM EM-61	235	
K-1 Road	74442713	09/27/99	Geonics TDEM EM-61	991626	
K-1 Road	74442713	01/16/04	Geonics TDEM EM-61	309	
Waikahalulu	74442713	09/27/99	Geonics TDEM EM-61	991626	
Waikahalulu	74442713	01/16/04	Geonics TDEM EM-61	309	
Honokoa	74442714	09/08/99	Geonics TDEM EM-61	991619	

UXO Clearance Detector Usage  
Island Wide Geophysical Summary

Work Area	GMU	Date Cleared	Detector Type	Detector Serial Number	Special Notes
Honokoa	74442714	12/13/99	Geonics TDEM EM-61		
Honokoa	74442714	03/20/00	Geonics TDEM EM-61	991619	
Honokoa	74442714	06/20/02	GTL TM-5emu	301	
Honokoa	74442714	01/26/04	Geonics TDEM EM-61	981513	
K-1 Road	74442714	09/08/99	Geonics TDEM EM-61	991619	
K-1 Road	74442714	12/13/99	Geonics TDEM EM-61		
K-1 Road	74442714	03/20/00	Geonics TDEM EM-61	991619	
K-1 Road	74442714	06/20/02	GTL TM-5emu	301	
K-1 Road	74442714	01/26/04	Geonics TDEM EM-61	981513	
Waikahalulu	74442714	09/08/99	Geonics TDEM EM-61	991619	
Waikahalulu	74442714	12/13/99	Geonics TDEM EM-61		
Waikahalulu	74442714	03/20/00	Geonics TDEM EM-61	991619	
Waikahalulu	74442714	06/20/02	GTL TM-5emu	301	
Waikahalulu	74442714	01/26/04	Geonics TDEM EM-61	981513	
Honokoa	74442715	09/01/99	Geonics TDEM EM-61	991619	
Honokoa	74442715	03/20/00	Geonics TDEM EM-61	991619	
Honokoa	74442715	06/20/02	GTL TM-5emu	301	
Honokoa	74442715	01/22/04	Geonics TDEM EM-61	981513	
Honokoa	74442715	02/02/04	Geonics TDEM EM-61	238	with GPS
K-1 Road	74442715	09/01/99	Geonics TDEM EM-61	991619	
K-1 Road	74442715	03/20/00	Geonics TDEM EM-61	991619	
K-1 Road	74442715	06/20/02	GTL TM-5emu	301	
K-1 Road	74442715	01/22/04	Geonics TDEM EM-61	981513	
K-1 Road	74442715	02/02/04	Geonics TDEM EM-61	238	with GPS
Waikahalulu	74442715	09/01/99	Geonics TDEM EM-61	991619	
Waikahalulu	74442715	03/20/00	Geonics TDEM EM-61	991619	
Waikahalulu	74442715	06/20/02	GTL TM-5emu	301	
Waikahalulu	74442715	01/22/04	Geonics TDEM EM-61	981513	
Waikahalulu	74442715	02/02/04	Geonics TDEM EM-61	238	with GPS
Honokoa	74452715	09/15/99	Geonics TDEM EM-61	991625	
Honokoa	74452715	03/20/00	Geonics TDEM EM-61	991619	
Honokoa	74452715	01/15/04	Geonics TDEM EM-61	235	
K-1 Road	74452715	09/15/99	Geonics TDEM EM-61	991625	
K-1 Road	74452715	03/20/00	Geonics TDEM EM-61	991619	
K-1 Road	74452715	01/15/04	Geonics TDEM EM-61	235	
Waikahalulu	74452715	09/15/99	Geonics TDEM EM-61	991625	
Waikahalulu	74452715	03/20/00	Geonics TDEM EM-61	991619	
Waikahalulu	74452715	01/15/04	Geonics TDEM EM-61	235	
Honokoa	74452716	08/31/99	Geonics TDEM EM-61	991619	
Honokoa	74452716	01/15/04	Geonics TDEM EM-61	235	
K-1 Road	74452716	08/31/99	Geonics TDEM EM-61	991619	
K-1 Road	74452716	01/15/04	Geonics TDEM EM-61	235	
Waikahalulu	74452716	08/31/99	Geonics TDEM EM-61	991619	
Waikahalulu	74452716	01/15/04	Geonics TDEM EM-61	235	
Honokoa	74452717	10/07/99	Geonics TDEM EM-61	916309	
Honokoa	74452717	01/25/00	Geonics TDEM EM-61	991624	
Honokoa	74452717	06/19/02	GTL TM-5emu	301	
Honokoa	74452717	01/14/04	Geonics TDEM EM-61	235	

UXO Clearance Detector Usage  
Island Wide Geophysical Summary

Work Area	GMU	Date Cleared	Detector Type	Detector Serial Number	Special Notes
K-1 Road	74452717	10/07/99	Geonics TDEM EM-61	916309	
K-1 Road	74452717	01/25/00	Geonics TDEM EM-61	991624	
K-1 Road	74452717	06/19/02	GTL TM-5emu	301	
K-1 Road	74452717	01/14/04	Geonics TDEM EM-61	235	
K-1 Road	74462716	09/16/99	Geonics TDEM EM-61	991630	
K-1 Road	74462716	05/15/00	Geonics TDEM EM-61	991619	
K-1 Road	74462716	01/26/04	Geonics TDEM EM-61	981513	
Honokoa	74462717	10/20/99	Geonics TDEM EM-61	981505	
Honokoa	74462717	01/25/00	Geonics TDEM EM-61	991624	
Honokoa	74462717	06/19/02	GTL TM-5emu	301	
Honokoa	74462717	01/14/04	Geonics TDEM EM-61	235	
Honokoa	74462717	01/15/04	Geonics TDEM EM-61	235	with GPS
K-1 Road	74462717	10/20/99	Geonics TDEM EM-61	981505	
K-1 Road	74462717	01/25/00	Geonics TDEM EM-61	991624	
K-1 Road	74462717	06/19/02	GTL TM-5emu	301	
K-1 Road	74462717	01/14/04	Geonics TDEM EM-61	235	
K-1 Road	74462717	01/15/04	Geonics TDEM EM-61	235	with GPS
Waikahalulu	74462717	10/20/99	Geonics TDEM EM-61	981505	
Waikahalulu	74462717	01/25/00	Geonics TDEM EM-61	991624	
Waikahalulu	74462717	06/19/02	GTL TM-5emu	301	
Waikahalulu	74462717	01/14/04	Geonics TDEM EM-61	235	
Waikahalulu	74462717	01/15/04	Geonics TDEM EM-61	235	with GPS
Honokoa	74462718	10/18/99	Geonics TDEM EM-61	981505	
Honokoa	74462718	01/13/04	Geonics TDEM EM-61	991625	
Honokoa	74462718	01/14/04	Geonics TDEM EM-61	235	with GPS
K-1 Road	74462718	10/18/99	Geonics TDEM EM-61	981505	
K-1 Road	74462718	01/13/04	Geonics TDEM EM-61	991625	
K-1 Road	74462718	01/14/04	Geonics TDEM EM-61	235	with GPS
Waikahalulu	74462718	10/18/99	Geonics TDEM EM-61	981505	
Waikahalulu	74462718	01/13/04	Geonics TDEM EM-61	991625	
Waikahalulu	74462718	01/14/04	Geonics TDEM EM-61	235	with GPS
Honokoa	74472718	10/05/99	Geonics TDEM EM-61	991630	
Honokoa	74472718	01/26/00	Geonics TDEM EM-61	991624	
Honokoa	74472718	01/12/04	Geonics TDEM EM-61	991625	
Honokoa	74472718	01/14/04	Geonics TDEM EM-61	235	with GPS
K-1 Road	74472718	10/05/99	Geonics TDEM EM-61	991630	
K-1 Road	74472718	01/26/00	Geonics TDEM EM-61	991624	
K-1 Road	74472718	01/12/04	Geonics TDEM EM-61	991625	
K-1 Road	74472718	01/14/04	Geonics TDEM EM-61	235	with GPS
Waikahalulu	74472718	10/05/99	Geonics TDEM EM-61	991630	
Waikahalulu	74472718	01/26/00	Geonics TDEM EM-61	991624	
Waikahalulu	74472718	01/12/04	Geonics TDEM EM-61	991625	
Waikahalulu	74472718	01/14/04	Geonics TDEM EM-61	235	with GPS
Honokoa	74482718	10/19/99	Geonics TDEM EM-61	981505	
Honokoa	74482718	01/26/00	Geonics TDEM EM-61	991624	
Honokoa	74482718	09/05/00	Geonics TDEM EM-61	981506	with GPS
Honokoa	74482718	01/12/04	Geonics TDEM EM-61	991625	
K-1 Road	74482718	10/19/99	Geonics TDEM EM-61	981505	

UXO Clearance Detector Usage  
Island Wide Geophysical Summary

Work Area	GMU	Date Cleared	Detector Type	Detector Serial Number	Special Notes
K-1 Road	74482718	01/26/00	Geonics TDEM EM-61	991624	
K-1 Road	74482718	09/05/00	Geonics TDEM EM-61	981506	with GPS
K-1 Road	74482718	01/12/04	Geonics TDEM EM-61	991625	
Waikahalulu	74482718	10/19/99	Geonics TDEM EM-61	981505	
Waikahalulu	74482718	01/26/00	Geonics TDEM EM-61	991624	
Waikahalulu	74482718	09/05/00	Geonics TDEM EM-61	981506	with GPS
Waikahalulu	74482718	01/12/04	Geonics TDEM EM-61	991625	
Honokoa	74482719	10/18/99	Geonics TDEM EM-61	981505	
Honokoa	74482719	01/27/00	Geonics TDEM EM-61	991624	
Honokoa	74482719	09/05/00	Geonics TDEM EM-61	981506	with GPS
Honokoa	74482719	01/13/04	Geonics TDEM EM-61	235	
K-1 Road	74482719	10/18/99	Geonics TDEM EM-61	981505	
K-1 Road	74482719	01/27/00	Geonics TDEM EM-61	991624	
K-1 Road	74482719	09/05/00	Geonics TDEM EM-61	981506	with GPS
K-1 Road	74482719	01/13/04	Geonics TDEM EM-61	235	
K-1 Road	74492718	10/18/99	Geonics TDEM EM-61	991626	
K-1 Road	74492718	09/05/00	Geonics TDEM EM-61	981506	with GPS
K-1 Road	74492718	01/15/04	Geonics TDEM EM-61	235	
Waikahalulu	74492718	10/18/99	Geonics TDEM EM-61	991626	
Waikahalulu	74492718	09/05/00	Geonics TDEM EM-61	981506	with GPS
Waikahalulu	74492718	01/15/04	Geonics TDEM EM-61	235	
Honokoa	74492719	10/26/99	Geonics TDEM EM-61	991626	
Honokoa	74492719	01/27/00	Geonics TDEM EM-61	991624	
Honokoa	74492719	09/05/00	Geonics TDEM EM-61	981506	with GPS
Honokoa	74492719	01/13/04	Geonics TDEM EM-61	235	
K-1 Road	74492719	10/26/99	Geonics TDEM EM-61	991626	
K-1 Road	74492719	01/27/00	Geonics TDEM EM-61	991624	
K-1 Road	74492719	09/05/00	Geonics TDEM EM-61	981506	with GPS
K-1 Road	74492719	01/13/04	Geonics TDEM EM-61	235	
Waikahalulu	74492719	10/26/99	Geonics TDEM EM-61	991626	
Waikahalulu	74492719	01/27/00	Geonics TDEM EM-61	991624	
Waikahalulu	74492719	09/05/00	Geonics TDEM EM-61	981506	with GPS
Waikahalulu	74492719	01/13/04	Geonics TDEM EM-61	235	
Honokoa	74492720	10/20/99	Geonics TDEM EM-61	991626	
Honokoa	74492720	01/27/00	Geonics TDEM EM-61	991624	
Honokoa	74492720	09/07/00	Geonics TDEM EM-61	981506	with GPS
Honokoa	74492720	01/13/04	Geonics TDEM EM-61	991625	
K-1 Road	74492720	10/20/99	Geonics TDEM EM-61	991626	
K-1 Road	74492720	01/27/00	Geonics TDEM EM-61	991624	
K-1 Road	74492720	09/07/00	Geonics TDEM EM-61	981506	with GPS
K-1 Road	74492720	01/13/04	Geonics TDEM EM-61	991625	
Waikahalulu	74492720	10/20/99	Geonics TDEM EM-61	991626	
Waikahalulu	74492720	01/27/00	Geonics TDEM EM-61	991624	
Waikahalulu	74492720	09/07/00	Geonics TDEM EM-61	981506	with GPS
Waikahalulu	74492720	01/13/04	Geonics TDEM EM-61	991625	
Waikahalulu	74502719	05/25/00	Geonics TDEM EM-61	981510	
Honokoa	74502720	10/22/99	Geonics TDEM EM-61	991626	
Honokoa	74502720	01/31/00	Geonics TDEM EM-61	991624	



UXO Clearance Detector Usage  
Island Wide Geophysical Summary

Work Area	GMU	Date Cleared	Detector Type	Detector Serial Number	Special Notes
Honokoa	74502720	09/07/00	Geonics TDEM EM-61	981506	with GPS
Honokoa	74502720	01/05/04	Geonics TDEM EM-61	235	with GPS
Honokoa	74502720	01/08/04	Geonics TDEM EM-61	235	
K-1 Road	74502720	10/22/99	Geonics TDEM EM-61	991626	
K-1 Road	74502720	01/31/00	Geonics TDEM EM-61	991624	
K-1 Road	74502720	09/07/00	Geonics TDEM EM-61	981506	with GPS
K-1 Road	74502720	01/05/04	Geonics TDEM EM-61	235	with GPS
K-1 Road	74502720	01/08/04	Geonics TDEM EM-61	235	
Waikahalulu	74502720	10/22/99	Geonics TDEM EM-61	991626	
Waikahalulu	74502720	01/31/00	Geonics TDEM EM-61	991624	
Waikahalulu	74502720	09/07/00	Geonics TDEM EM-61	981506	with GPS
Waikahalulu	74502720	01/05/04	Geonics TDEM EM-61	235	with GPS
Waikahalulu	74502720	01/08/04	Geonics TDEM EM-61	235	
Honokoa	74512720	10/05/99	Geonics TDEM EM-61	991630	
Honokoa	74512720	01/31/00	Geonics TDEM EM-61	991624	
Honokoa	74512720	09/07/00	Geonics TDEM EM-61	981506	with GPS
Honokoa	74512720	01/08/04	Geonics TDEM EM-61	235	
Honokoa	74512720	01/20/04	Geonics TDEM EM-61	238	with GPS
K-1 Road	74512720	10/05/99	Geonics TDEM EM-61	991630	
K-1 Road	74512720	01/31/00	Geonics TDEM EM-61	991624	
K-1 Road	74512720	09/07/00	Geonics TDEM EM-61	981506	with GPS
K-1 Road	74512720	01/08/04	Geonics TDEM EM-61	235	
K-1 Road	74512720	01/20/04	Geonics TDEM EM-61	238	with GPS
Waikahalulu	74512720	10/05/99	Geonics TDEM EM-61	991630	
Waikahalulu	74512720	01/31/00	Geonics TDEM EM-61	991624	
Waikahalulu	74512720	09/07/00	Geonics TDEM EM-61	981506	with GPS
Waikahalulu	74512720	01/08/04	Geonics TDEM EM-61	235	
Waikahalulu	74512720	01/20/04	Geonics TDEM EM-61	238	with GPS
Honokoa	74512721	10/27/99	Geonics TDEM EM-61	991630	
Honokoa	74512721	01/31/00	Geonics TDEM EM-61	991624	
Honokoa	74512721	09/07/00	Geonics TDEM EM-61	981506	with GPS
Honokoa	74512721	01/08/04	Geonics TDEM EM-61	235	with GPS
Honokoa	74512721	01/08/04	Geonics TDEM EM-61	991625	
K-1 Road	74512721	10/27/99	Geonics TDEM EM-61	991630	
K-1 Road	74512721	01/31/00	Geonics TDEM EM-61	991624	
K-1 Road	74512721	09/07/00	Geonics TDEM EM-61	981506	with GPS
K-1 Road	74512721	01/08/04	Geonics TDEM EM-61	235	with GPS
K-1 Road	74512721	01/08/04	Geonics TDEM EM-61	991625	
Waikahalulu	74512721	10/27/99	Geonics TDEM EM-61	991630	
Waikahalulu	74512721	01/31/00	Geonics TDEM EM-61	991624	
Waikahalulu	74512721	09/07/00	Geonics TDEM EM-61	981506	with GPS
Waikahalulu	74512721	01/08/04	Geonics TDEM EM-61	235	with GPS
Waikahalulu	74512721	01/08/04	Geonics TDEM EM-61	991625	
Honokoa	74522721	09/30/99	Geonics TDEM EM-61	991630	
Honokoa	74522721	02/01/00	Geonics TDEM EM-61	991624	
Honokoa	74522721	09/07/00	Geonics TDEM EM-61	981506	with GPS
Honokoa	74522721	01/08/04	Geonics TDEM EM-61	991625	
Honokoa	74522721	01/20/04	Geonics TDEM EM-61	238	with GPS

UXO Clearance Detector Usage  
Island Wide Geophysical Summary

Work Area	GMU	Date Cleared	Detector Type	Detector Serial Number	Special Notes
K-1 Road	74522721	09/30/99	Geonics TDEM EM-61	991630	
K-1 Road	74522721	02/01/00	Geonics TDEM EM-61	991624	
K-1 Road	74522721	09/07/00	Geonics TDEM EM-61	981506	with GPS
K-1 Road	74522721	01/08/04	Geonics TDEM EM-61	991625	
K-1 Road	74522721	01/20/04	Geonics TDEM EM-61	238	with GPS
Waikahalulu	74522721	09/30/99	Geonics TDEM EM-61	991630	
Waikahalulu	74522721	02/01/00	Geonics TDEM EM-61	991624	
Waikahalulu	74522721	09/07/00	Geonics TDEM EM-61	981506	with GPS
Waikahalulu	74522721	01/08/04	Geonics TDEM EM-61	991625	
Waikahalulu	74522721	01/20/04	Geonics TDEM EM-61	238	with GPS
Honokoa	74532721	10/04/99	Geonics TDEM EM-61	991630	
Honokoa	74532721	02/01/00	Geonics TDEM EM-61	991624	
Honokoa	74532721	09/07/00	Geonics TDEM EM-61	981506	with GPS
Honokoa	74532721	01/07/04	Geonics TDEM EM-61	238	with GPS
Honokoa	74532721	01/07/04	Geonics TDEM EM-61	991625	
K-1 Road	74532721	10/04/99	Geonics TDEM EM-61	991630	
K-1 Road	74532721	02/01/00	Geonics TDEM EM-61	991624	
K-1 Road	74532721	09/07/00	Geonics TDEM EM-61	981506	with GPS
K-1 Road	74532721	01/07/04	Geonics TDEM EM-61	238	with GPS
K-1 Road	74532721	01/07/04	Geonics TDEM EM-61	991625	
Waikahalulu	74532721	10/04/99	Geonics TDEM EM-61	991630	
Waikahalulu	74532721	02/01/00	Geonics TDEM EM-61	991624	
Waikahalulu	74532721	09/07/00	Geonics TDEM EM-61	981506	with GPS
Waikahalulu	74532721	01/07/04	Geonics TDEM EM-61	238	with GPS
Waikahalulu	74532721	01/07/04	Geonics TDEM EM-61	991625	
Honokoa	74542721	10/07/99	Geonics TDEM EM-61	991630	
Honokoa	74542721	02/01/00	Geonics TDEM EM-61	991624	
Honokoa	74542721	09/11/00	Geonics TDEM EM-61	981506	with GPS
Honokoa	74542721	01/07/04	Geonics TDEM EM-61	238	with GPS
Honokoa	74542721	01/07/04	Geonics TDEM EM-61	991625	
K-1 Road	74542721	10/07/99	Geonics TDEM EM-61	991630	
K-1 Road	74542721	02/01/00	Geonics TDEM EM-61	991624	
K-1 Road	74542721	09/11/00	Geonics TDEM EM-61	981506	with GPS
K-1 Road	74542721	01/07/04	Geonics TDEM EM-61	238	with GPS
K-1 Road	74542721	01/07/04	Geonics TDEM EM-61	991625	
Waikahalulu	74542721	10/07/99	Geonics TDEM EM-61	991630	
Waikahalulu	74542721	02/01/00	Geonics TDEM EM-61	991624	
Waikahalulu	74542721	09/11/00	Geonics TDEM EM-61	981506	with GPS
Waikahalulu	74542721	01/07/04	Geonics TDEM EM-61	238	with GPS
Waikahalulu	74542721	01/07/04	Geonics TDEM EM-61	991625	
Honokoa	74542722	10/07/99	Geonics TDEM EM-61	991630	
Honokoa	74542722	01/07/04	Geonics TDEM EM-61	991625	
K-1 Road	74542722	10/07/99	Geonics TDEM EM-61	991630	
K-1 Road	74542722	01/07/04	Geonics TDEM EM-61	991625	
Seagull	74542727	12/19/02	Geonics TDEM EM-61	235	
Seagull	74542727	12/23/02	GTL TM-5emu	302	
Seagull	74542727	09/09/03	GTL TM-5emu	503	
Seagull	74542727	01/08/04	GTL TM-5emu	501	

UXO Clearance Detector Usage  
Island Wide Geophysical Summary

Work Area	GMU	Date Cleared	Detector Type	Detector Serial Number	Special Notes
Seagull	74542728	02/28/03	Geonics TDEM EM-61	AT5006	Half-meter Coil
Seagull	74542728	03/05/03	Geonics TDEM EM-61	1724	
Seagull	74542728	03/10/03	Geonics TDEM EM-61	981511	
Seagull	74542728	09/02/03	GTL TM-5emu	507	
Seagull	74542729	02/04/03	Geonics TDEM EM-61	981511	
Seagull	74542729	02/10/03	GTL TM-5emu	403	
Seagull	74542729	09/17/03	GTL TM-5emu	501	
Seagull	74542730	04/22/03	Geonics TDEM EM-61	233	
Seagull	74542731	02/18/03	Geonics TDEM EM-61	981506	
Seagull	74542732	02/20/03	Geonics TDEM EM-61	981506	
K-1 Road	74552721	10/12/99	Geonics TDEM EM-61	991630	
K-1 Road	74552721	02/07/00	Geonics TDEM EM-61	991624	
K-1 Road	74552721	09/11/00	Geonics TDEM EM-61	981506	with GPS
K-1 Road	74552721	01/06/04	Geonics TDEM EM-61	235	
Waikahalulu	74552721	10/12/99	Geonics TDEM EM-61	991630	
Waikahalulu	74552721	02/07/00	Geonics TDEM EM-61	991624	
Waikahalulu	74552721	09/11/00	Geonics TDEM EM-61	981506	with GPS
Waikahalulu	74552721	01/06/04	Geonics TDEM EM-61	235	
K-1 Road	74552722	10/12/99	Geonics TDEM EM-61	991630	
K-1 Road	74552722	02/07/00	Geonics TDEM EM-61	991624	
K-1 Road	74552722	04/26/00	Geonics TDEM EM-61	991630	
K-1 Road	74552722	09/11/00	Geonics TDEM EM-61	981506	with GPS
Seagull	74552727	12/19/02	Geonics TDEM EM-61	991625	
Seagull	74552727	12/31/02	GTL TM-5emu	302	
Seagull	74552727	05/14/03	Geonics TDEM EM-61	305	
Seagull	74552727	09/15/03	GTL TM-5emu	503A	
Seagull	74552728	02/28/03	Geonics TDEM EM-61	991629	
Seagull	74552728	03/03/03	Geonics TDEM EM-61	ATS006	
Seagull	74552728	07/15/03	GTL TM-5emu	507	
Seagull	74552728	09/22/03	Geonics TDEM EM-61	312	with GPS
Seagull	74552729	01/27/03	Geonics TDEM EM-61	981511	
Seagull	74552730	05/13/03	Geonics TDEM EM-61	1724	
Seagull	74552730	05/15/03	GTL TM-5emu	503	
Seagull	74552730	08/13/03	GTL TM-5emu	507A	
Seagull	74552730	10/01/03	Geonics TDEM EM-61	312	with GPS
Seagull	74552731	02/18/03	Geonics TDEM EM-61	991625	
Seagull	74552732	04/15/03	Geonics TDEM EM-61	233	
K-1 Road	74562721	10/13/99	Geonics TDEM EM-61	991626	
K-1 Road	74562721	02/07/00	Geonics TDEM EM-61	991624	
K-1 Road	74562721	01/06/04	Geonics TDEM EM-61	235	
Waikahalulu	74562721	10/13/99	Geonics TDEM EM-61	991626	
Waikahalulu	74562721	02/07/00	Geonics TDEM EM-61	991624	
Waikahalulu	74562721	01/06/04	Geonics TDEM EM-61	235	
Honokoa	74562722	10/13/99	Geonics TDEM EM-61	991626	
Honokoa	74562722	02/07/00	Geonics TDEM EM-61	991624	
Honokoa	74562722	09/11/00	Geonics TDEM EM-61	981506	with GPS
Honokoa	74562722	12/24/03	Geonics TDEM EM-61	238	with GPS
Honokoa	74562722	01/06/04	Geonics TDEM EM-61	235	

UXO Clearance Detector Usage  
Island Wide Geophysical Summary

Work Area	GMU	Date Cleared	Detector Type	Detector Serial Number	Special Notes
K-1 Road	74562722	10/13/99	Geonics TDEM EM-61	991626	
K-1 Road	74562722	02/07/00	Geonics TDEM EM-61	991624	
K-1 Road	74562722	09/11/00	Geonics TDEM EM-61	981506	with GPS
K-1 Road	74562722	12/24/03	Geonics TDEM EM-61	238	with GPS
K-1 Road	74562722	01/06/04	Geonics TDEM EM-61	235	
Waikahalulu	74562722	10/13/99	Geonics TDEM EM-61	991626	
Waikahalulu	74562722	02/07/00	Geonics TDEM EM-61	991624	
Waikahalulu	74562722	09/11/00	Geonics TDEM EM-61	981506	with GPS
Waikahalulu	74562722	12/24/03	Geonics TDEM EM-61	238	with GPS
Waikahalulu	74562722	01/06/04	Geonics TDEM EM-61	235	
Honokoa	74562727	12/16/02	Geonics TDEM EM-61	991625	
Honokoa	74562727	12/20/02	Geonics TDEM EM-61	991625	with GPS
Honokoa	74562727	03/10/03	Geonics TDEM EM-61	981511	
Honokoa	74562727	03/18/03	Geonics TDEM EM-61	981511	with GPS
Honokoa	74562727	03/13/04	Geonics TDEM EM-61	981511	
Honokoa	74562728	03/20/03	Geonics TDEM EM-61	123	Half-meter Coil
Honokoa	74562728	10/06/03	Geonics TDEM EM-61	312	with GPS
Honokoa	74562728	03/05/04	Geonics TDEM EM-61	235	
Seagull	74562729	05/14/03	Geonics TDEM EM-61	ATS-006	Half-meter Coil
Seagull	74562729	05/19/03	GTL TM-5emu	503	
Seagull	74562729	10/09/03	GTL TM-5emu	501	
Seagull	74562730	04/09/03	Geonics TDEM EM-61	233	
Seagull	74562731	01/08/03	Geonics TDEM EM-61	235	
Seagull	74562732	04/18/03	Geonics TDEM EM-61	233	
Seagull	74562733	07/06/00	GTL TM-5emu	301	
Seagull	74562734	05/06/99	Geonics TDEM EM-61	981511	
Seagull	74562734	05/10/01	GTL TM-5emu	302	
Seagull	74562735	04/27/99	Geonics TDEM EM-61	981509	
Seagull	74562736	05/09/99	Geonics TDEM EM-61	981513	
Seagull	74562737	04/29/99	Geonics TDEM EM-61	981505	
Seagull	74562737	02/10/04	Geonics TDEM EM-61	305	
K-1 Road	74572719	03/21/00	Geonics TDEM EM-61	991619	
K-1 Road	74572719	08/15/00	Geonics TDEM EM-61	991629	with GPS
K-1 Road	74572719	03/30/04	Geonics TDEM EM-61	233	
K-1 Road	74572720	12/01/99	Geonics TDEM EM-61	991626	
K-1 Road	74572720	03/23/00	Geonics TDEM EM-61	991619	
K-1 Road	74572720	08/16/00	Geonics TDEM EM-61	991629	with GPS
K-1 Road	74572720	03/31/04	Geonics TDEM EM-61	981511	
K-1 Road	74572721	03/28/00	Geonics TDEM EM-61	991619	
K-1 Road	74572721	08/16/00	Geonics TDEM EM-61	991629	with GPS
Honokoa	74572722	10/27/99	Geonics TDEM EM-61	991626	
Honokoa	74572722	02/07/00	Geonics TDEM EM-61	991624	
Honokoa	74572722	08/16/00	Geonics TDEM EM-61	991629	with GPS
Honokoa	74572722	09/11/00	Geonics TDEM EM-61	981506	with GPS
Honokoa	74572722	12/24/03	Geonics TDEM EM-61	238	with GPS
Honokoa	74572722	01/06/04	Geonics TDEM EM-61	232	
K-1 Road	74572722	10/27/99	Geonics TDEM EM-61	991626	
K-1 Road	74572722	02/07/00	Geonics TDEM EM-61	991624	

UXO Clearance Detector Usage  
Island Wide Geophysical Summary

Work Area	GMU	Date Cleared	Detector Type	Detector Serial Number	Special Notes
K-1 Road	74572722	08/16/00	Geonics TDEM EM-61	991629	with GPS
K-1 Road	74572722	09/11/00	Geonics TDEM EM-61	981506	with GPS
K-1 Road	74572722	12/24/03	Geonics TDEM EM-61	238	with GPS
K-1 Road	74572722	01/06/04	Geonics TDEM EM-61	232	
Seagull	74572727	12/11/02	Geonics TDEM EM-61	991625	
Seagull	74572727	06/09/03	Geonics TDEM EM-61	312	with GPS
Seagull	74572728	03/26/03	Geonics TDEM EM-61	123	Half-meter Coil
Seagull	74572728	09/03/03	GTL TM-5emu	503	
Seagull	74572728	09/29/03	Geonics TDEM EM-61	312	with GPS
Seagull	74572729	04/11/03	Geonics TDEM EM-61	233	
Seagull	74572729	04/14/03	Geonics TDEM EM-61	991625	
Seagull	74572730	01/06/03	Geonics TDEM EM-61	234	
Seagull	74572730	01/07/03	GTL TM-5emu	502	
Seagull	74572730	04/01/03	GTL TM-5emu	302	
Seagull	74572731	06/17/03	Geonics TDEM EM-61	309	
Seagull	74572731	06/18/03	GTL TM-5emu	302	
Seagull	74572732	01/17/03	Geonics TDEM EM-61	235	
Seagull	74572733	04/29/99	Geonics TDEM EM-61	981512	
Seagull	74572734	05/12/99	Geonics TDEM EM-61	981513	
Seagull	74572735	04/07/99	Geonics TDEM EM-61	981512	
Seagull	74572736	04/18/00	Geonics TDEM EM-61	991630	
Seagull	74572736	02/11/04	Geonics TDEM EM-61	305	
Seagull	74572737	06/12/00	GTL TM-5emu	301	
Seagull	74572737	02/11/04	Geonics TDEM EM-61	305	
Seagull	74572737	03/22/04	Geonics TDEM EM-61	233	
Honokoa	74582722	10/13/99	Geonics TDEM EM-61	991630	
Honokoa	74582722	02/07/00	Geonics TDEM EM-61	991624	
Honokoa	74582722	09/11/00	Geonics TDEM EM-61	981506	with GPS
Honokoa	74582722	12/24/03	Geonics TDEM EM-61	238	with GPS
Honokoa	74582722	01/06/04	Geonics TDEM EM-61	991625	
K-1 Road	74582722	10/13/99	Geonics TDEM EM-61	991630	
K-1 Road	74582722	02/07/00	Geonics TDEM EM-61	991624	
K-1 Road	74582722	09/11/00	Geonics TDEM EM-61	981506	with GPS
K-1 Road	74582722	12/24/03	Geonics TDEM EM-61	238	with GPS
K-1 Road	74582722	01/06/04	Geonics TDEM EM-61	991625	
Naval Gun Fire Range	74582722	10/13/99	Geonics TDEM EM-61	991630	
Naval Gun Fire Range	74582722	02/07/00	Geonics TDEM EM-61	991624	
Naval Gun Fire Range	74582722	09/11/00	Geonics TDEM EM-61	981506	with GPS
Naval Gun Fire Range	74582722	12/24/03	Geonics TDEM EM-61	238	with GPS
Naval Gun Fire Range	74582722	01/06/04	Geonics TDEM EM-61	991625	
Seagull	74582727	12/19/02	GTL TM-5emu	402	
Seagull	74582727	12/19/02	Geonics TDEM EM-61	991625	
Seagull	74582727	01/08/03	Geonics TDEM EM-61	991626	with GPS
Seagull	74582727	12/17/03	Geonics TDEM EM-61	991626	with GPS
Seagull	74582728	01/07/03	GTL TM-5emu	302	
Seagull	74582728	01/07/03	Geonics TDEM EM-61	235	
Seagull	74582728	01/15/03	Geonics TDEM EM-61	991625	
Seagull	74582729	04/07/03	Geonics TDEM EM-61	233	

UXO Clearance Detector Usage  
Island Wide Geophysical Summary

Work Area	GMU	Date Cleared	Detector Type	Detector Serial Number	Special Notes
Seagull	74582729	04/08/03	GTL TM-5emu	506	
Seagull	74582730	06/23/03	Geonics TDEM EM-61	309	
Seagull	74582730	01/13/04	Geonics TDEM EM-61	312	
Seagull	74582731	01/15/03	GTL TM-5emu	503	
Seagull	74582731	01/15/03	Geonics TDEM EM-61	991625	
Seagull	74582731	01/28/03	Geonics TDEM EM-61	991625	with GPS
Seagull	74582732	01/14/03	Geonics TDEM EM-61	981505	
Seagull	74582733	04/07/99	Geonics TDEM EM-61	981504	
Seagull	74582733	02/10/04	Geonics TDEM EM-61	305	
Seagull	74582734	04/21/99	Geonics TDEM EM-61	981512	
Seagull	74582735	04/19/99	Geonics TDEM EM-61	981512	
K-1 Road	74592722	04/26/99	Geonics TDEM EM-61	981512	
K-1 Road	74592722	11/29/99	Geonics TDEM EM-61	991619	
K-1 Road	74592722	02/08/00	Geonics TDEM EM-61	991624	
K-1 Road	74592722	07/18/00	Geonics TDEM EM-61	991629	with GPS
K-1 Road	74592722	09/11/00	Geonics TDEM EM-61	981506	with GPS
K-1 Road	74592723	10/26/99	Geonics TDEM EM-61	991619	
K-1 Road	74592723	11/10/99	Geonics TDEM EM-61	991626	
K-1 Road	74592723	02/08/00	Geonics TDEM EM-61	991624	
K-1 Road	74592723	05/26/00	Geonics TDEM EM-61	981510	
K-1 Road	74592723	09/05/00	Geonics TDEM EM-61	991626	with GPS
K-1 Road	74592723	12/05/00	GTL TM-5emu	301	
Seagull	74592727	12/09/02	Geonics TDEM EM-61	234	
Seagull	74592727	12/17/02	GTL TM-5emu	402	
Seagull	74592727	09/15/03	GTL TM-5emu	501	
Seagull	74592727	12/16/03	Geonics TDEM EM-61	312	with GPS
Seagull	74592728	12/31/02	Geonics TDEM EM-61	235	
Seagull	74592728	01/06/03	GTL TM-5emu	302	
Seagull	74592729	03/26/03	Geonics TDEM EM-61	309	
Seagull	74592729	03/31/03	GTL TM-5emu	302	
Seagull	74592730	03/10/03	Geonics TDEM EM-61	PU-300	Half-meter Coil
Seagull	74592731	03/05/03	Geonics TDEM EM-61	PU-300	Half-meter Coil
Seagull	74592731	08/18/03	Geonics TDEM EM-61	312	with GPS
Seagull	74592732	01/21/03	Geonics TDEM EM-61	233	
Seagull	74592733	03/01/99	Geonics TDEM EM-61	981505	
Seagull	74592734	03/15/99	Geonics TDEM EM-61	981512	
K-1 Road	74602722	11/01/99	Geonics TDEM EM-61	916269	
K-1 Road	74602723	10/25/99	Geonics TDEM EM-61	981505	
K-1 Road	74602723	11/03/99	Geonics TDEM EM-61	991626	
K-1 Road	74602723	02/08/00	Geonics TDEM EM-61	916249	
K-1 Road	74602723	09/05/00	Geonics TDEM EM-61	991626	with GPS
Honokoa	74602724	10/20/99	Geonics TDEM EM-61	981505	
Honokoa	74602724	02/08/00	Geonics TDEM EM-61	991624	
Honokoa	74602724	09/12/00	Geonics TDEM EM-61	991626	with GPS
Honokoa	74602724	12/24/03	Geonics TDEM EM-61	238	with GPS
Honokoa	74602724	01/06/04	GTL TM-5emu	502B	
K-1 Road	74602724	10/20/99	Geonics TDEM EM-61	981505	
K-1 Road	74602724	02/08/00	Geonics TDEM EM-61	991624	

UXO Clearance Detector Usage  
Island Wide Geophysical Summary

Work Area	GMU	Date Cleared	Detector Type	Detector Serial Number	Special Notes
K-1 Road	74602724	09/12/00	Geonics TDEM EM-61	991626	with GPS
K-1 Road	74602724	12/24/03	Geonics TDEM EM-61	238	with GPS
K-1 Road	74602724	01/06/04	GTL TM-5emu	502B	
Seagull	74602727	12/19/02	Geonics TDEM EM-61	234	with GPS
Seagull	74602728	12/11/02	Geonics TDEM EM-61	981505	
Seagull	74602729	03/12/03	Geonics TDEM EM-61	991625	
Seagull	74602729	03/19/03	GTL TM-5emu	302	
Seagull	74602729	12/30/03	GTL TM-5emu	501	
Seagull	74602729	12/30/03	GTL TM-5emu	302	
Seagull	74602730	08/29/02	Geonics TDEM EM-61	981511	with GPS
Seagull	74602730	02/26/03	Geonics TDEM EM-61	981511	
Seagull	74602730	03/13/03	Geonics TDEM EM-61	991625	with GPS
Seagull	74602731	03/25/03	Geonics TDEM EM-61	309	
Seagull	74602732	01/17/03	Geonics TDEM EM-61	991619	
Seagull	74602732	01/22/03	GTL TM-5emu	503	
Seagull	74602732	01/22/03	Geonics TDEM EM-61	981511	
Seagull	74602733	03/24/99	Geonics TDEM EM-61	981504	
Seagull	74602734	03/17/99	Geonics TDEM EM-61	981512	
Honokoa	74612724	09/20/99	Geonics TDEM EM-61	991625	
Honokoa	74612724	02/10/00	Geonics TDEM EM-61	991624	
Honokoa	74612724	09/12/00	Geonics TDEM EM-61	991626	with GPS
Honokoa	74612724	12/24/03	Geonics TDEM EM-61	238	with GPS
Honokoa	74612724	01/05/04	Geonics TDEM EM-61	991625	
K-1 Road	74612724	09/20/99	Geonics TDEM EM-61	991625	
K-1 Road	74612724	02/10/00	Geonics TDEM EM-61	991624	
K-1 Road	74612724	09/12/00	Geonics TDEM EM-61	991626	with GPS
K-1 Road	74612724	12/24/03	Geonics TDEM EM-61	238	with GPS
K-1 Road	74612724	01/05/04	Geonics TDEM EM-61	991625	
Naval Gun Fire Range	74612724	09/20/99	Geonics TDEM EM-61	991625	
Naval Gun Fire Range	74612724	02/10/00	Geonics TDEM EM-61	991624	
Naval Gun Fire Range	74612724	09/12/00	Geonics TDEM EM-61	991626	with GPS
Naval Gun Fire Range	74612724	12/24/03	Geonics TDEM EM-61	238	with GPS
Naval Gun Fire Range	74612724	01/05/04	Geonics TDEM EM-61	991625	
Honokoa	74612725	09/21/99	Geonics TDEM EM-61	991625	
Honokoa	74612725	02/10/00	Geonics TDEM EM-61	991628	
Honokoa	74612725	09/12/00	Geonics TDEM EM-61	991626	with GPS
Honokoa	74612725	12/24/03	Geonics TDEM EM-61	238	with GPS
Honokoa	74612725	01/05/04	Geonics TDEM EM-61	991625	
K-1 Road	74612725	09/21/99	Geonics TDEM EM-61	991625	
K-1 Road	74612725	02/10/00	Geonics TDEM EM-61	991628	
K-1 Road	74612725	09/12/00	Geonics TDEM EM-61	991626	with GPS
K-1 Road	74612725	12/24/03	Geonics TDEM EM-61	238	with GPS
K-1 Road	74612725	01/05/04	Geonics TDEM EM-61	991625	
Seagull	74612727	10/09/02	GTL TM-5emu	403	
Seagull	74612727	11/06/02	Geonics TDEM EM-61	981505	with GPS
K-1 Road	74612728	12/06/99	Geonics TDEM EM-61	991619	
Seagull	74612729	03/15/03	Geonics TDEM EM-61	306	
Seagull	74612730	08/29/02	Geonics TDEM EM-61	981511	with GPS

UXO Clearance Detector Usage  
Island Wide Geophysical Summary

Work Area	GMU	Date Cleared	Detector Type	Detector Serial Number	Special Notes
Seagull	74612730	10/10/02	Geonics TDEM EM-61	981505	
Seagull	74612731	08/29/02	Geonics TDEM EM-61	981511	with GPS
Seagull	74612731	10/07/02	Geonics TDEM EM-61	981506	
Seagull	74612731	10/22/02	Geonics TDEM EM-61	981506	with GPS
Seagull	74612732	01/17/03	Geonics TDEM EM-61	991625	
Seagull	74612732	01/21/03	GTL TM-5emu	301	
Seagull	74612732	02/04/03	Geonics TDEM EM-61	991625	with GPS
Seagull	74612732	08/12/03	GTL TM-5emu	507	
Seagull	74612733	03/09/99	Geonics TDEM EM-61	981505	
Seagull	74612734	03/31/99	Geonics TDEM EM-61	981512	
Honokoa	74622725	09/21/99	Geonics TDEM EM-61	991625	
Honokoa	74622725	05/23/00	Geonics TDEM EM-61	991630	
Honokoa	74622725	09/12/00	Geonics TDEM EM-61	991626	with GPS
Honokoa	74622725	12/24/03	Geonics TDEM EM-61	238	with GPS
Honokoa	74622725	01/05/04	Geonics TDEM EM-61	991625	
K-1 Road	74622725	09/21/99	Geonics TDEM EM-61	991625	
K-1 Road	74622725	05/23/00	Geonics TDEM EM-61	991630	
K-1 Road	74622725	09/12/00	Geonics TDEM EM-61	991626	with GPS
K-1 Road	74622725	12/24/03	Geonics TDEM EM-61	238	with GPS
K-1 Road	74622725	01/05/04	Geonics TDEM EM-61	991625	
Naval Gun Fire Range	74622725	09/21/99	Geonics TDEM EM-61	991625	
Naval Gun Fire Range	74622725	05/23/00	Geonics TDEM EM-61	991630	
Naval Gun Fire Range	74622725	09/12/00	Geonics TDEM EM-61	991626	with GPS
Naval Gun Fire Range	74622725	12/24/03	Geonics TDEM EM-61	238	with GPS
Naval Gun Fire Range	74622725	01/05/04	Geonics TDEM EM-61	991625	
Honokoa	74622726	09/22/99	Geonics TDEM EM-61	991625	
Honokoa	74622726	05/23/00	Geonics TDEM EM-61	991630	
Honokoa	74622726	09/12/00	Geonics TDEM EM-61	991626	with GPS
Honokoa	74622726	12/24/03	Geonics TDEM EM-61	238	with GPS
Honokoa	74622726	12/30/03	Geonics TDEM EM-61	991625	
K-1 Road	74622726	09/22/99	Geonics TDEM EM-61	991625	
K-1 Road	74622726	05/23/00	Geonics TDEM EM-61	991630	
K-1 Road	74622726	09/12/00	Geonics TDEM EM-61	991626	with GPS
K-1 Road	74622726	12/24/03	Geonics TDEM EM-61	238	with GPS
K-1 Road	74622726	12/30/03	Geonics TDEM EM-61	991625	
Naval Gun Fire Range	74622726	09/22/99	Geonics TDEM EM-61	991625	
Naval Gun Fire Range	74622726	05/23/00	Geonics TDEM EM-61	991630	
Naval Gun Fire Range	74622726	09/12/00	Geonics TDEM EM-61	991626	with GPS
Naval Gun Fire Range	74622726	12/24/03	Geonics TDEM EM-61	238	with GPS
Naval Gun Fire Range	74622726	12/30/03	Geonics TDEM EM-61	991625	
K-1 Road	74622727	09/23/99	Geonics TDEM EM-61	991625	
K-1 Road	74622727	02/14/00	Geonics TDEM EM-61	981505	
K-1 Road	74622727	05/23/00	Geonics TDEM EM-61	991630	
K-1 Road	74622727	09/12/00	Geonics TDEM EM-61	991626	with GPS
K-1 Road	74622728	12/08/99	Geonics TDEM EM-61	991619	
Seagull	74622729	02/24/03	Geonics TDEM EM-61	PU-300	Half-meter Coil
Seagull	74622730	08/27/02	GTL TM-5emu	402	
Seagull	74622730	08/29/02	Geonics TDEM EM-61	981511	with GPS



UXO Clearance Detector Usage  
Island Wide Geophysical Summary

Work Area	GMU	Date Cleared	Detector Type	Detector Serial Number	Special Notes
Seagull	74622730	10/17/02	Geonics TDEM EM-61	981505	with GPS
Seagull	74622731	08/29/02	Geonics TDEM EM-61	981511	with GPS
Seagull	74622731	10/29/02	Geonics TDEM EM-61	981505	with GPS
Seagull	74622732	01/15/03	Geonics TDEM EM-61	233	
Seagull	74622733	03/24/99	Geonics TDEM EM-61	981512	
Seagull	74622734	03/16/99	Geonics TDEM EM-61	981505	
Seagull	74622734	11/27/00	GTL TM-5emu	302	
K-1 Road	74632727	09/21/99	Geonics TDEM EM-61	991630	
K-1 Road	74632727	03/21/00	Geonics TDEM EM-61	981510	
K-1 Road	74632727	05/23/00	Geonics TDEM EM-61	991630	
K-1 Road	74632727	09/12/00	Geonics TDEM EM-61	991626	with GPS
K-1 Road	74632728	03/23/00	Geonics TDEM EM-61	981510	
K-1 Road	74632728	11/13/00	GTL TM-5emu	302	
Seagull	74632729	03/20/03	GTL TM-5emu	302	
Seagull	74632729	03/20/03	Geonics TDEM EM-61	309	
Seagull	74632730	02/26/03	Geonics TDEM EM-61	PU-300	Half-meter Coil
Seagull	74632731	02/28/03	Geonics TDEM EM-61	981511	
Seagull	74632732	01/17/03	Geonics TDEM EM-61	233	
Seagull	74632732	01/18/03	Geonics TDEM EM-61	981511	
Seagull	74632733	04/12/99	Geonics TDEM EM-61	981504	
Seagull	74632733	12/18/00	GTL TM-5emu	none	
Seagull	74632733	02/10/04	Geonics TDEM EM-61	305	
Seagull	74632734	04/07/99	Geonics TDEM EM-61	981511	
K-1 Road	74642727	09/22/99	Geonics TDEM EM-61	991630	
K-1 Road	74642727	04/03/00	Geonics TDEM EM-61	981510	
K-1 Road	74642727	05/24/00	Geonics TDEM EM-61	991629	
K-1 Road	74642727	09/12/00	Geonics TDEM EM-61	991626	with GPS
K-1 Road	74642728	11/01/99	Geonics TDEM EM-61	991626	
K-1 Road	74642728	03/29/00	Geonics TDEM EM-61	981510	
K-1 Road	74642728	05/24/00	Geonics TDEM EM-61	991629	
K-1 Road	74642728	09/12/00	Geonics TDEM EM-61	991626	with GPS
Seagull	74642729	02/18/03	Geonics TDEM EM-61	233	
Seagull	74642730	02/26/03	Geonics TDEM EM-61	991625	
Seagull	74642731	07/10/03	Geonics TDEM EM-61	312	with GPS
Seagull	74642732	01/13/03	Geonics TDEM EM-61	981511	
Seagull	74642732	01/16/03	GTL TM-5emu	301	
Seagull	74642733	04/27/99	Geonics TDEM EM-61	981505	
Seagull	74642734	04/14/99	Geonics TDEM EM-61	981504	
North Coast	74642764	09/25/03	GTL TM-5emu	503A	
North Coast	74642764	09/25/03	Geonics TDEM EM-61	306	
K-1 Road	74652727	09/22/99	Geonics TDEM EM-61	991630	
K-1 Road	74652727	03/23/00	Geonics TDEM EM-61	991630	
K-1 Road	74652727	05/24/00	Geonics TDEM EM-61	991629	
K-1 Road	74652727	09/12/00	Geonics TDEM EM-61	991626	with GPS
K-1 Road	74652728	09/23/99	Geonics TDEM EM-61	991630	
K-1 Road	74652728	11/04/99	Geonics TDEM EM-61	991626	
K-1 Road	74652728	05/24/00	Geonics TDEM EM-61	991629	
K-1 Road	74652728	09/12/00	Geonics TDEM EM-61	991626	with GPS

UXO Clearance Detector Usage  
Island Wide Geophysical Summary

Work Area	GMU	Date Cleared	Detector Type	Detector Serial Number	Special Notes
Seagull	74652728	09/23/99	Geonics TDEM EM-61	991630	
Seagull	74652728	11/04/99	Geonics TDEM EM-61	991626	
Seagull	74652728	05/24/00	Geonics TDEM EM-61	991629	
Seagull	74652728	09/12/00	Geonics TDEM EM-61	991626	with GPS
Seagull	74652729	02/28/03	GTL TM-5emu	504	
Seagull	74652729	02/28/03	Geonics TDEM EM-61	235	
Seagull	74652729	03/04/03	Geonics TDEM EM-61	981511	
Seagull	74652730	02/10/03	GTL TM-5emu	503	
Seagull	74652730	02/11/03	Geonics TDEM EM-61	981506	
Seagull	74652731	12/16/02	Geonics TDEM EM-61	981505	
Seagull	74652731	12/18/02	GTL TM-5emu	402	
Seagull	74652732	04/15/99	Geonics TDEM EM-61	981511	
Seagull	74652733	04/20/99	Geonics TDEM EM-61	981511	
Seagull	74652734	06/17/99	Geonics TDEM EM-61	981505	
Seagull	74652734	12/11/00	GTL TM-5emu	301	
North Coast	74652763	09/16/03	GTL TM-5emu	503A	
North Coast	74652763	09/22/03	Geonics TDEM EM-61	306	
North Coast	74652764	09/24/03	GTL TM-5emu	507	
K-1 Road	74662727	09/28/99	Geonics TDEM EM-61	991626	
K-1 Road	74662727	05/24/00	Geonics TDEM EM-61	991629	
K-1 Road	74662727	09/13/00	Geonics TDEM EM-61	991626	with GPS
K-1 Road	74662727	12/30/03	Geonics TDEM EM-61	991625	
Naval Gun Fire Range	74662727	09/28/99	Geonics TDEM EM-61	991626	
Naval Gun Fire Range	74662727	05/24/00	Geonics TDEM EM-61	991629	
Naval Gun Fire Range	74662727	09/13/00	Geonics TDEM EM-61	991626	with GPS
Naval Gun Fire Range	74662727	12/30/03	Geonics TDEM EM-61	991625	
K-1 Road	74662728	09/28/99	Geonics TDEM EM-61	991626	
K-1 Road	74662728	01/20/00	Geonics TDEM EM-61	991624	
K-1 Road	74662728	05/30/00	Geonics TDEM EM-61	991629	
K-1 Road	74662728	06/28/00	Geonics TDEM EM-61	991629	
K-1 Road	74662728	09/13/00	Geonics TDEM EM-61	991626	with GPS
Seagull	74662729	04/10/99	Geonics TDEM EM-61	981504	
Seagull	74662730	04/13/99	Geonics TDEM EM-61	981505	
Seagull	74662731	04/22/99	Geonics TDEM EM-61	981504	
Seagull	74662732	01/06/00	Geonics TDEM EM-61	991624	
Seagull	74662733	03/09/99	Geonics TDEM EM-61	981504	
Seagull	74662734	04/06/99	Geonics TDEM EM-61	981511	
North Coast	74662763	08/21/03	Geonics TDEM EM-61	233	
North Coast	74662763	08/28/03	GTL TM-5emu	301	
North Coast	74662764	08/21/03	Geonics TDEM EM-61	235	
K-1 Road	74672727	10/04/99	Geonics TDEM EM-61	991626	
K-1 Road	74672727	05/30/00	Geonics TDEM EM-61	991629	
K-1 Road	74672727	09/13/00	Geonics TDEM EM-61	991626	with GPS
K-1 Road	74672727	12/30/03	Geonics TDEM EM-61	991625	
Naval Gun Fire Range	74672727	10/04/99	Geonics TDEM EM-61	991626	
Naval Gun Fire Range	74672727	05/30/00	Geonics TDEM EM-61	991629	
Naval Gun Fire Range	74672727	09/13/00	Geonics TDEM EM-61	991626	with GPS
Naval Gun Fire Range	74672727	12/30/03	Geonics TDEM EM-61	991625	

UXO Clearance Detector Usage  
Island Wide Geophysical Summary

Work Area	GMU	Date Cleared	Detector Type	Detector Serial Number	Special Notes
K-1 Road	74672728	10/04/99	Geonics TDEM EM-61	991626	
K-1 Road	74672728	03/29/00	Geonics TDEM EM-61	981510	
K-1 Road	74672728	05/30/00	Geonics TDEM EM-61	991629	
K-1 Road	74672728	06/29/00	Geonics TDEM EM-61	991629	
K-1 Road	74672728	07/10/00	GTL TM-5emu	NONE	
K-1 Road	74672728	09/13/00	Geonics TDEM EM-61	991626	with GPS
Seagull	74672729	05/29/03	Geonics TDEM EM-61	312	
Seagull	74672730	03/31/99	Geonics TDEM EM-61	981504	
Seagull	74672731	01/12/00	Geonics TDEM EM-61	991624	
Seagull	74672731	02/11/04	Geonics TDEM EM-61	305	
Seagull	74672732	12/14/99	Geonics TDEM EM-61	991630	
Seagull	74672733	03/01/99	Geonics TDEM EM-61	981504	
Seagull	74672733	09/28/99	Geonics TDEM EM-61	981512	
Seagull	74672734	04/13/99	Geonics TDEM EM-61	981511	
Seagull	74672734	10/28/99	Geonics TDEM EM-61	991619	
North Coast	74672763	08/04/03	Geonics TDEM EM-61	305	
North Coast	74672763	08/07/03	GTL TM-5emu	503	
North Coast	74672764	08/12/03	Geonics TDEM EM-61	233	
North Coast	74672765	08/29/03	GTL TM-5emu	503	
K-1 Road	74682726	04/14/00	Geonics TDEM EM-61	981513	
K-1 Road	74682726	08/23/00	Geonics TDEM EM-61	991629	with GPS
Naval Gun Fire Range	74682726	04/14/00	Geonics TDEM EM-61	981513	
Naval Gun Fire Range	74682726	08/23/00	Geonics TDEM EM-61	991629	with GPS
K-1 Road	74682727	09/28/99	Geonics TDEM EM-61	991630	
K-1 Road	74682727	03/28/00	Geonics TDEM EM-61	991630	
K-1 Road	74682727	05/24/00	Geonics TDEM EM-61	991630	
K-1 Road	74682727	08/23/00	Geonics TDEM EM-61	991629	with GPS
K-1 Road	74682727	09/13/00	Geonics TDEM EM-61	991626	with GPS
K-1 Road	74682727	12/04/00	GTL TM-5emu	302	
K-1 Road	74682727	12/24/03	Geonics TDEM EM-61	307	
K-1 Road	74682727		Geonics TDEM EM-61		
Naval Gun Fire Range	74682727	09/28/99	Geonics TDEM EM-61	991630	
Naval Gun Fire Range	74682727	03/28/00	Geonics TDEM EM-61	991630	
Naval Gun Fire Range	74682727	05/24/00	Geonics TDEM EM-61	991630	
Naval Gun Fire Range	74682727	08/23/00	Geonics TDEM EM-61	991629	with GPS
Naval Gun Fire Range	74682727	09/13/00	Geonics TDEM EM-61	991626	with GPS
Naval Gun Fire Range	74682727	12/04/00	GTL TM-5emu	302	
Naval Gun Fire Range	74682727	12/24/03	Geonics TDEM EM-61	307	
Naval Gun Fire Range	74682727		Geonics TDEM EM-61		
K-1 Road	74682728	09/29/99	Geonics TDEM EM-61	991630	
K-1 Road	74682728	05/24/00	Geonics TDEM EM-61	991630	
K-1 Road	74682728	09/13/00	Geonics TDEM EM-61	991626	with GPS
K-1 Road	74682728	06/20/02	GTL TM-5emu	301	
K-1 Road	74682728	12/24/03	Geonics TDEM EM-61	238	with GPS
K-1 Road	74682728	12/24/03	Geonics TDEM EM-61	991625	
Naval Gun Fire Range	74682728	09/29/99	Geonics TDEM EM-61	991630	
Naval Gun Fire Range	74682728	05/24/00	Geonics TDEM EM-61	991630	
Naval Gun Fire Range	74682728	09/13/00	Geonics TDEM EM-61	991626	with GPS

UXO Clearance Detector Usage  
Island Wide Geophysical Summary

Work Area	GMU	Date Cleared	Detector Type	Detector Serial Number	Special Notes
Naval Gun Fire Range	74682728	06/20/02	GTL TM-5emu	301	
Naval Gun Fire Range	74682728	12/24/03	Geonics TDEM EM-61	238	with GPS
Naval Gun Fire Range	74682728	12/24/03	Geonics TDEM EM-61	991625	
Seagull 2	74682728	09/29/99	Geonics TDEM EM-61	991630	
Seagull 2	74682728	05/24/00	Geonics TDEM EM-61	991630	
Seagull 2	74682728	09/13/00	Geonics TDEM EM-61	991626	with GPS
Seagull 2	74682728	06/20/02	GTL TM-5emu	301	
Seagull 2	74682728	12/24/03	Geonics TDEM EM-61	238	with GPS
Seagull 2	74682728	12/24/03	Geonics TDEM EM-61	991625	
Seagull	74682733	03/29/99	Geonics TDEM EM-61	981511	
Seagull	74682733	10/04/99	Geonics TDEM EM-61	981512	
Seagull	74682734	04/26/99	Geonics TDEM EM-61	981505	
North Coast	74682763	07/30/03	Geonics TDEM EM-61	233	
North Coast	74682763	08/05/03	Geonics TDEM EM-61	233	
North Coast	74682763	08/20/03	GTL TM-5emu	507	
North Coast	74682764	08/12/03	Geonics TDEM EM-61	305	
North Coast	74682764	08/26/03	GTL TM-5emu	503	
North Coast	74682765	08/27/03	GTL TM-5emu	503	
North Coast	74682765	08/27/03	Geonics TDEM EM-61	235	
North Coast	74682766	09/29/03	GTL TM-5emu	503	
North Coast	74682766	09/30/03	Geonics TDEM EM-61	306	
K-1 Road	74692726	04/14/00	Geonics TDEM EM-61	981513	
K-1 Road	74692726	08/23/00	Geonics TDEM EM-61	991629	with GPS
Naval Gun Fire Range	74692726	04/14/00	Geonics TDEM EM-61	981513	
Naval Gun Fire Range	74692726	08/23/00	Geonics TDEM EM-61	991629	with GPS
K-1 Road	74692727	05/24/00	Geonics TDEM EM-61	991630	
K-1 Road	74692727	08/08/00	Geonics TDEM EM-61	981510	
K-1 Road	74692727	11/18/03	Geonics TDEM EM-61	991625	
Naval Gun Fire Range	74692727	05/24/00	Geonics TDEM EM-61	991630	
Naval Gun Fire Range	74692727	08/08/00	Geonics TDEM EM-61	981510	
Naval Gun Fire Range	74692727	11/18/03	Geonics TDEM EM-61	991625	
K-1 Road	74692728	10/05/99	Geonics TDEM EM-61	991626	
K-1 Road	74692728	05/24/00	Geonics TDEM EM-61	991630	
K-1 Road	74692728	09/13/00	Geonics TDEM EM-61	991626	with GPS
K-1 Road	74692728	06/24/02	GTL TM-5emu	301	
K-1 Road	74692728	11/24/03	Geonics TDEM EM-61	991625	
K-1 Road	74692728	12/04/03	GTL TM-5emu	302	
Naval Gun Fire Range	74692728	10/05/99	Geonics TDEM EM-61	991626	
Naval Gun Fire Range	74692728	05/24/00	Geonics TDEM EM-61	991630	
Naval Gun Fire Range	74692728	09/13/00	Geonics TDEM EM-61	991626	with GPS
Naval Gun Fire Range	74692728	06/24/02	GTL TM-5emu	301	
Naval Gun Fire Range	74692728	11/24/03	Geonics TDEM EM-61	991625	
Naval Gun Fire Range	74692728	12/04/03	GTL TM-5emu	302	
Seagull 2	74692728	10/05/99	Geonics TDEM EM-61	991626	
Seagull 2	74692728	05/24/00	Geonics TDEM EM-61	991630	
Seagull 2	74692728	09/13/00	Geonics TDEM EM-61	991626	with GPS
Seagull 2	74692728	06/24/02	GTL TM-5emu	301	
Seagull 2	74692728	11/24/03	Geonics TDEM EM-61	991625	

UXO Clearance Detector Usage  
Island Wide Geophysical Summary

Work Area	GMU	Date Cleared	Detector Type	Detector Serial Number	Special Notes
Seagull 2	74692728	12/04/03	GTL TM-5emu	302	
K-1 Road	74702727	09/27/99	Geonics TDEM EM-61	991630	
K-1 Road	74702727	05/24/00	Geonics TDEM EM-61	991630	
K-1 Road	74702727	11/18/03	Geonics TDEM EM-61	991625	
Naval Gun Fire Range	74702727	09/27/99	Geonics TDEM EM-61	991630	
Naval Gun Fire Range	74702727	05/24/00	Geonics TDEM EM-61	991630	
Naval Gun Fire Range	74702727	11/18/03	Geonics TDEM EM-61	991625	
K-1 Road	74702728	09/28/99	Geonics TDEM EM-61	991630	
K-1 Road	74702728	05/24/00	Geonics TDEM EM-61	991630	
K-1 Road	74702728	11/18/03	Geonics TDEM EM-61	991625	
K-1 Road	74702728	11/24/03	Geonics TDEM EM-61	238	with GPS
Naval Gun Fire Range	74702728	09/28/99	Geonics TDEM EM-61	991630	
Naval Gun Fire Range	74702728	05/24/00	Geonics TDEM EM-61	991630	
Naval Gun Fire Range	74702728	11/18/03	Geonics TDEM EM-61	991625	
Naval Gun Fire Range	74702728	11/24/03	Geonics TDEM EM-61	238	with GPS
K-1 Road	74712727	09/27/99	Geonics TDEM EM-61	991630	
K-1 Road	74712727	05/25/00	Geonics TDEM EM-61	991630	
K-1 Road	74712727	12/06/00	Geonics TDEM EM-61	991626	with GPS
K-1 Road	74712727	11/18/03	Geonics TDEM EM-61	991625	
Naval Gun Fire Range	74712727	09/27/99	Geonics TDEM EM-61	991630	
Naval Gun Fire Range	74712727	05/25/00	Geonics TDEM EM-61	991630	
Naval Gun Fire Range	74712727	12/06/00	Geonics TDEM EM-61	991626	with GPS
Naval Gun Fire Range	74712727	11/18/03	Geonics TDEM EM-61	991625	
K-1 Road	74712728	09/28/99	Geonics TDEM EM-61	991630	
K-1 Road	74712728	05/25/00	Geonics TDEM EM-61	991630	
K-1 Road	74712728	11/25/03	Geonics TDEM EM-61	238	with GPS
Naval Gun Fire Range	74712728	09/28/99	Geonics TDEM EM-61	991630	
Naval Gun Fire Range	74712728	05/25/00	Geonics TDEM EM-61	991630	
Naval Gun Fire Range	74712728	11/25/03	Geonics TDEM EM-61	238	with GPS
K-1 Road	74722727	05/25/00	Geonics TDEM EM-61	991630	
K-1 Road	74722727	11/25/03	Geonics TDEM EM-61	991625	
Naval Gun Fire Range	74722727	05/25/00	Geonics TDEM EM-61	991630	
Naval Gun Fire Range	74722727	11/25/03	Geonics TDEM EM-61	991625	
K-1 Road	74722728	11/24/99	Geonics TDEM EM-61	991628	
K-1 Road	74722728	05/25/00	Geonics TDEM EM-61	991630	
K-1 Road	74722728	11/20/03	Geonics TDEM EM-61	991625	
K-1 Road	74722728	12/04/03	GTL TM-5emu	302	
K-1 Road	74722728	12/05/03	Geonics TDEM EM-61	238	with GPS
Naval Gun Fire Range	74722728	11/24/99	Geonics TDEM EM-61	991628	
Naval Gun Fire Range	74722728	05/25/00	Geonics TDEM EM-61	991630	
Naval Gun Fire Range	74722728	11/20/03	Geonics TDEM EM-61	991625	
Naval Gun Fire Range	74722728	12/04/03	GTL TM-5emu	302	
Naval Gun Fire Range	74722728	12/05/03	Geonics TDEM EM-61	238	with GPS
K-1 Road	74732728	11/29/99	Geonics TDEM EM-61	991628	
K-1 Road	74732728	05/25/00	Geonics TDEM EM-61	991630	
K-1 Road	74732728	11/20/03	Geonics TDEM EM-61	991625	
K-1 Road	74732728	11/25/03	Geonics TDEM EM-61	238	with GPS
Naval Gun Fire Range	74732728	11/29/99	Geonics TDEM EM-61	991628	

UXO Clearance Detector Usage  
Island Wide Geophysical Summary

Work Area	GMU	Date Cleared	Detector Type	Detector Serial Number	Special Notes
Naval Gun Fire Range	74732728	05/25/00	Geonics TDEM EM-61	991630	
Naval Gun Fire Range	74732728	11/20/03	Geonics TDEM EM-61	991625	
Naval Gun Fire Range	74732728	11/25/03	Geonics TDEM EM-61	238	with GPS
K-1 Road	74742728	11/30/99	Geonics TDEM EM-61	991628	
K-1 Road	74742728	05/30/00	Geonics TDEM EM-61	991630	
K-1 Road	74742728	11/08/03	Geonics TDEM EM-61	238	with GPS
K-1 Road	74742728	11/25/03	Geonics TDEM EM-61	991625	
K-1 Road	74742728	12/04/03	GTL TM-5emu	302	
Naval Gun Fire Range	74742728	11/30/99	Geonics TDEM EM-61	991628	
Naval Gun Fire Range	74742728	05/30/00	Geonics TDEM EM-61	991630	
Naval Gun Fire Range	74742728	11/08/03	Geonics TDEM EM-61	238	with GPS
Naval Gun Fire Range	74742728	11/25/03	Geonics TDEM EM-61	991625	
Naval Gun Fire Range	74742728	12/04/03	GTL TM-5emu	302	
K-1 Road	74742729	05/30/00	Geonics TDEM EM-61	991630	
K-1 Road	74742729	12/04/03	Geonics TDEM EM-61	991629	with GPS
Naval Gun Fire Range	74742729	05/30/00	Geonics TDEM EM-61	991630	
Naval Gun Fire Range	74742729	12/04/03	Geonics TDEM EM-61	991629	with GPS
K-1 Road	74752728	11/30/99	Geonics TDEM EM-61	991628	
K-1 Road	74752728	05/30/00	Geonics TDEM EM-61	991630	
K-1 Road	74752728	11/24/03	Geonics TDEM EM-61	991625	
Naval Gun Fire Range	74752728	11/30/99	Geonics TDEM EM-61	991628	
Naval Gun Fire Range	74752728	05/30/00	Geonics TDEM EM-61	991630	
Naval Gun Fire Range	74752728	11/24/03	Geonics TDEM EM-61	991625	
K-1 Road	74752729	12/01/99	Geonics TDEM EM-61	991630	
K-1 Road	74752729	05/30/00	Geonics TDEM EM-61	991630	
K-1 Road	74752729	11/25/03	Geonics TDEM EM-61	991625	
K-1 Road	74752729	12/04/03	GTL TM-5emu	302	
K-1 Road	74752729	12/08/03	Geonics TDEM EM-61	238	with GPS
Naval Gun Fire Range	74752729	12/01/99	Geonics TDEM EM-61	991630	
Naval Gun Fire Range	74752729	05/30/00	Geonics TDEM EM-61	991630	
Naval Gun Fire Range	74752729	11/25/03	Geonics TDEM EM-61	991625	
Naval Gun Fire Range	74752729	12/04/03	GTL TM-5emu	302	
Naval Gun Fire Range	74752729	12/08/03	Geonics TDEM EM-61	238	with GPS
OBOD	74762717	05/12/00	Geonics TDEM EM-61	991619	
OBOD	74762718	05/03/00	Geonics TDEM EM-61	981510	
OBOD	74762719	05/16/00	Geonics TDEM EM-61	991630	
K-1 Road	74762728	08/09/00	Geonics TDEM EM-61	981513	
K-1 Road	74762729	12/01/99	Geonics TDEM EM-61	991630	
K-1 Road	74762729	05/30/00	Geonics TDEM EM-61	991630	
K-1 Road	74762729	11/25/03	Geonics TDEM EM-61	991625	
K-1 Road	74762729	12/04/03	GTL TM-5emu	302	
K-1 Road	74762729	12/08/03	Geonics TDEM EM-61	238	with GPS
Naval Gun Fire Range	74762729	12/01/99	Geonics TDEM EM-61	991630	
Naval Gun Fire Range	74762729	05/30/00	Geonics TDEM EM-61	991630	
Naval Gun Fire Range	74762729	11/25/03	Geonics TDEM EM-61	991625	
Naval Gun Fire Range	74762729	12/04/03	GTL TM-5emu	302	
Naval Gun Fire Range	74762729	12/08/03	Geonics TDEM EM-61	238	with GPS
OBOD	74772717	06/05/00	Geonics TDEM EM-61	991630	

UXO Clearance Detector Usage  
Island Wide Geophysical Summary

Work Area	GMU	Date Cleared	Detector Type	Detector Serial Number	Special Notes
OBOD	74772718	05/09/00	Geonics TDEM EM-61	981510	
OBOD	74772719	05/18/00	Geonics TDEM EM-61	991630	
OBOD	74772719	01/04/01	Geonics TDEM EM-61	991626	with GPS
OBOD	74772720	05/08/00	Geonics TDEM EM-61	981505	
K-1 Road	74772729	12/01/99	Geonics TDEM EM-61	991630	
K-1 Road	74772729	12/04/03	GTL TM-5emu	302	
K-1 Road	74772729	12/08/03	Geonics TDEM EM-61	238	with GPS
Naval Gun Fire Range	74772729	12/01/99	Geonics TDEM EM-61	991630	
Naval Gun Fire Range	74772729	12/04/03	GTL TM-5emu	302	
Naval Gun Fire Range	74772729	12/08/03	Geonics TDEM EM-61	238	with GPS
OBOD	74782719	03/30/00	Geonics TDEM EM-61	991630	
OBOD	74782719	06/15/00	Geonics TDEM EM-61	1702	Half-meter Coil
OBOD	74782720	09/25/00	Geonics TDEM EM-61	981506	with GPS
K-1 Road	74782729	12/03/99	Geonics TDEM EM-61	991630	
K-1 Road	74782729	05/31/00	Geonics TDEM EM-61	991629	
K-1 Road	74782729	12/06/00	Geonics TDEM EM-61	991626	with GPS
K-1 Road	74782729	06/19/02	GTL TM-5emu	301	
K-1 Road	74782729	12/22/03	GTL TM-5emu	403	
K-1 Road	74782729	12/22/03	Geonics TDEM EM-61	238	with GPS
K-1 Road	74782729	12/22/03	Geonics TDEM EM-61	991625	
K-1 Road	74782729	03/22/04	Geonics TDEM EM-61	233	
Naval Gun Fire Range	74782729	12/03/99	Geonics TDEM EM-61	991630	
Naval Gun Fire Range	74782729	05/31/00	Geonics TDEM EM-61	991629	
Naval Gun Fire Range	74782729	12/06/00	Geonics TDEM EM-61	991626	with GPS
Naval Gun Fire Range	74782729	06/19/02	GTL TM-5emu	301	
Naval Gun Fire Range	74782729	12/22/03	GTL TM-5emu	403	
Naval Gun Fire Range	74782729	12/22/03	Geonics TDEM EM-61	238	with GPS
Naval Gun Fire Range	74782729	12/22/03	Geonics TDEM EM-61	991625	
Naval Gun Fire Range	74782729	03/22/04	Geonics TDEM EM-61	233	
K-1 Road	74782730	12/15/99	Geonics TDEM EM-61	991619	
K-1 Road	74782730	05/31/00	Geonics TDEM EM-61	991629	
K-1 Road	74782730	12/06/00	Geonics TDEM EM-61	991626	with GPS
K-1 Road	74782730	06/19/02	GTL TM-5emu	301	
K-1 Road	74782730	12/22/03	GTL TM-5emu	403	
K-1 Road	74782730	12/22/03	Geonics TDEM EM-61	991625	
Naval Gun Fire Range	74782730	12/15/99	Geonics TDEM EM-61	991619	
Naval Gun Fire Range	74782730	05/31/00	Geonics TDEM EM-61	991629	
Naval Gun Fire Range	74782730	12/06/00	Geonics TDEM EM-61	991626	with GPS
Naval Gun Fire Range	74782730	06/19/02	GTL TM-5emu	301	
Naval Gun Fire Range	74782730	12/22/03	GTL TM-5emu	403	
Naval Gun Fire Range	74782730	12/22/03	Geonics TDEM EM-61	991625	
OBOD	74792719	03/29/00	Geonics TDEM EM-61	991630	
OBOD	74792719	06/13/00	Geonics TDEM EM-61	1702	Half-meter Coil
OBOD	74792720	09/21/00	Geonics TDEM EM-61	981506	with GPS
K-1 Road	74792728	12/06/99	Geonics TDEM EM-61	991630	
K-1 Road	74792728	05/30/00	Geonics TDEM EM-61	991629	
K-1 Road	74792728	12/05/03	GTL TM-5emu	302	
K-1 Road	74792728	12/08/03	Geonics TDEM EM-61	238	with GPS

UXO Clearance Detector Usage  
Island Wide Geophysical Summary

Work Area	GMU	Date Cleared	Detector Type	Detector Serial Number	Special Notes
Naval Gun Fire Range	74792728	12/06/99	Geonics TDEM EM-61	991630	
Naval Gun Fire Range	74792728	05/30/00	Geonics TDEM EM-61	991629	
Naval Gun Fire Range	74792728	12/05/03	GTL TM-5emu	302	
Naval Gun Fire Range	74792728	12/08/03	Geonics TDEM EM-61	238	with GPS
K-1 Road	74792729	12/08/99	Geonics TDEM EM-61	991630	
K-1 Road	74792729	05/31/00	Geonics TDEM EM-61	991629	
K-1 Road	74792729	12/05/03	GTL TM-5emu	302	
K-1 Road	74792729	12/09/03	Geonics TDEM EM-61	238	with GPS
Naval Gun Fire Range	74792729	12/08/99	Geonics TDEM EM-61	991630	
Naval Gun Fire Range	74792729	05/31/00	Geonics TDEM EM-61	991629	
Naval Gun Fire Range	74792729	12/05/03	GTL TM-5emu	302	
Naval Gun Fire Range	74792729	12/09/03	Geonics TDEM EM-61	238	with GPS
OBOD	74802719	03/20/00	Geonics TDEM EM-61	991630	
OBOD	74802719	06/15/00	Geonics TDEM EM-61	991619	
OBOD	74802719	08/31/00	Geonics TDEM EM-61	981505	with GPS
OBOD	74802719	12/20/00	Geonics TDEM EM-61	991629	
OBOD	74802719	04/04/01	Geonics TDEM EM-61	981505	with GPS
OBOD	74802719	04/19/01	Geonics TDEM EM-61	981511	
Naval Gun Fire Range	74802720	06/15/00	Geonics TDEM EM-61	991619	
K-1 Road	74802727	12/03/99	Geonics TDEM EM-61	991630	
K-1 Road	74802727	06/01/00	Geonics TDEM EM-61	991629	
K-1 Road	74802727	12/05/03	GTL TM-5emu	302	
K-1 Road	74802727	12/08/03	Geonics TDEM EM-61	238	with GPS
Naval Gun Fire Range	74802727	12/03/99	Geonics TDEM EM-61	991630	
Naval Gun Fire Range	74802727	06/01/00	Geonics TDEM EM-61	991629	
Naval Gun Fire Range	74802727	12/05/03	GTL TM-5emu	302	
Naval Gun Fire Range	74802727	12/08/03	Geonics TDEM EM-61	238	with GPS
Puu Moiwi	74802727	12/03/99	Geonics TDEM EM-61	991630	
Puu Moiwi	74802727	06/01/00	Geonics TDEM EM-61	991629	
Puu Moiwi	74802727	12/05/03	GTL TM-5emu	302	
Puu Moiwi	74802727	12/08/03	Geonics TDEM EM-61	238	with GPS
K-1 Road	74802728	12/03/99	Geonics TDEM EM-61	991630	
K-1 Road	74802728	05/31/00	Geonics TDEM EM-61	991629	
K-1 Road	74802728	06/22/00	Geonics TDEM EM-61	981510	
Naval Gun Fire Range	74802728	12/03/99	Geonics TDEM EM-61	991630	
Naval Gun Fire Range	74802728	05/31/00	Geonics TDEM EM-61	991629	
Naval Gun Fire Range	74802728	06/22/00	Geonics TDEM EM-61	981510	
OBOD	74812719	03/20/00	Geonics TDEM EM-61	991630	
OBOD	74812719	06/20/00	Geonics TDEM EM-61	991630	
Naval Gun Fire Range	74812720	03/16/00	Geonics TDEM EM-61	991630	
Naval Gun Fire Range	74812720	06/21/00	Geonics TDEM EM-61	981505	
Naval Gun Fire Range	74812720	08/30/00	Geonics TDEM EM-61	991626	with GPS
OBOD	74812720	03/16/00	Geonics TDEM EM-61	991630	
OBOD	74812720	06/21/00	Geonics TDEM EM-61	981505	
OBOD	74812720	08/30/00	Geonics TDEM EM-61	991626	with GPS
K-1 Road	74812727	12/06/99	Geonics TDEM EM-61	991630	
K-1 Road	74812727	05/31/00	Geonics TDEM EM-61	991630	
K-1 Road	74812727	12/08/03	Geonics TDEM EM-61	991625	



UXO Clearance Detector Usage  
Island Wide Geophysical Summary

Work Area	GMU	Date Cleared	Detector Type	Detector Serial Number	Special Notes
K-1 Road	74812727	12/09/03	Geonics TDEM EM-61	0238, 0239, 0305	with GPS
Naval Gun Fire Range	74812727	12/06/99	Geonics TDEM EM-61	991630	
Naval Gun Fire Range	74812727	05/31/00	Geonics TDEM EM-61	991630	
Naval Gun Fire Range	74812727	12/08/03	Geonics TDEM EM-61	991625	
Naval Gun Fire Range	74812727	12/09/03	Geonics TDEM EM-61	0238, 0239, 0305	with GPS
Puu Moiwi	74812727	12/06/99	Geonics TDEM EM-61	991630	
Puu Moiwi	74812727	05/31/00	Geonics TDEM EM-61	991630	
Puu Moiwi	74812727	12/08/03	Geonics TDEM EM-61	991625	
Puu Moiwi	74812727	12/09/03	Geonics TDEM EM-61	0238, 0239, 0305	with GPS
OBOD	74822719	03/15/00	Geonics TDEM EM-61	991630	
OBOD	74822719	06/15/00	Geonics TDEM EM-61	981505	
OBOD	74822719	02/08/01	Geonics TDEM EM-61	ATS-006	with GPS
OBOD	74822719	02/26/01	Geonics TDEM EM-61	PU-3-00	
OBOD	74822719	10/10/01	Geonics TDEM EM-61	981506	
OBOD	74822720	03/16/00	Geonics TDEM EM-61	991630	
OBOD	74822720	06/12/00	Geonics TDEM EM-61	981510	
OBOD	74822720	08/14/00	Geonics TDEM EM-61	981505	with GPS
OBOD	74822720	04/09/01	Geonics TDEM EM-61	981505	with GPS
OBOD	74822720	04/24/01	Geonics TDEM EM-61	981511	
K-1 Road	74822727	12/09/99	Geonics TDEM EM-61	991630	
K-1 Road	74822727	05/31/00	Geonics TDEM EM-61	991630	
K-1 Road	74822727	12/09/03	Geonics TDEM EM-61	991625	
K-1 Road	74822727	12/10/03	Geonics TDEM EM-61	0238, 0239, 0305	with GPS
Naval Gun Fire Range	74822727	12/09/99	Geonics TDEM EM-61	991630	
Naval Gun Fire Range	74822727	05/31/00	Geonics TDEM EM-61	991630	
Naval Gun Fire Range	74822727	12/09/03	Geonics TDEM EM-61	991625	
Naval Gun Fire Range	74822727	12/10/03	Geonics TDEM EM-61	0238, 0239, 0305	with GPS
Puu Moiwi	74822727	12/09/99	Geonics TDEM EM-61	991630	
Puu Moiwi	74822727	05/31/00	Geonics TDEM EM-61	991630	
Puu Moiwi	74822727	12/09/03	Geonics TDEM EM-61	991625	
Puu Moiwi	74822727	12/10/03	Geonics TDEM EM-61	0238, 0239, 0305	with GPS
OBOD	74832720	04/05/00	Geonics TDEM EM-61	991630	
OBOD	74832720	05/21/01	Geonics TDEM EM-61	981511	
OBOD	74832720	01/26/04	Geonics TDEM EM-61	312	
K-1 Road	74832727	12/07/99	Geonics TDEM EM-61	991630	
K-1 Road	74832727	05/31/00	Geonics TDEM EM-61	991630	
K-1 Road	74832727	12/09/03	Geonics TDEM EM-61	991625	
K-1 Road	74832727	12/10/03	Geonics TDEM EM-61	0238, 0239, 0305	with GPS
Naval Gun Fire Range	74832727	12/07/99	Geonics TDEM EM-61	991630	
Naval Gun Fire Range	74832727	05/31/00	Geonics TDEM EM-61	991630	
Naval Gun Fire Range	74832727	12/09/03	Geonics TDEM EM-61	991625	
Naval Gun Fire Range	74832727	12/10/03	Geonics TDEM EM-61	0238, 0239, 0305	with GPS
Puu Moiwi	74832727	12/07/99	Geonics TDEM EM-61	991630	
Puu Moiwi	74832727	05/31/00	Geonics TDEM EM-61	991630	
Puu Moiwi	74832727	12/09/03	Geonics TDEM EM-61	991625	
Puu Moiwi	74832727	12/10/03	Geonics TDEM EM-61	0238, 0239, 0305	with GPS
OBOD	74842720	04/10/00	Geonics TDEM EM-61	991630	
OBOD	74842720	02/24/04	Geonics TDEM EM-61	233	

UXO Clearance Detector Usage  
Island Wide Geophysical Summary

Work Area	GMU	Date Cleared	Detector Type	Detector Serial Number	Special Notes
K-1 Road	74842727	12/08/99	Geonics TDEM EM-61	991630	
K-1 Road	74842727	05/15/00	Geonics TDEM EM-61	981510	
K-1 Road	74842727	05/31/00	Geonics TDEM EM-61	991630	
K-1 Road	74842727	12/09/03	Geonics TDEM EM-61	991625	
K-1 Road	74842727	12/10/03	Geonics TDEM EM-61	238	with GPS
Naval Gun Fire Range	74842727	12/08/99	Geonics TDEM EM-61	991630	
Naval Gun Fire Range	74842727	05/15/00	Geonics TDEM EM-61	981510	
Naval Gun Fire Range	74842727	05/31/00	Geonics TDEM EM-61	991630	
Naval Gun Fire Range	74842727	12/09/03	Geonics TDEM EM-61	991625	
Naval Gun Fire Range	74842727	12/10/03	Geonics TDEM EM-61	238	with GPS
Puu Moiwi	74842727	12/08/99	Geonics TDEM EM-61	991630	
Puu Moiwi	74842727	05/15/00	Geonics TDEM EM-61	981510	
Puu Moiwi	74842727	05/31/00	Geonics TDEM EM-61	991630	
Puu Moiwi	74842727	12/09/03	Geonics TDEM EM-61	991625	
Puu Moiwi	74842727	12/10/03	Geonics TDEM EM-61	238	with GPS
OBOD	74852720	04/12/00	Geonics TDEM EM-61	991630	
Naval Gun Fire Range	74852721	03/15/00	Geonics TDEM EM-61	991630	
K-1 Road	74852727	12/09/99	Geonics TDEM EM-61	991630	
K-1 Road	74852727	06/01/00	Geonics TDEM EM-61	991630	
K-1 Road	74852727	12/09/03	Geonics TDEM EM-61	991625	
K-1 Road	74852727	12/10/03	Geonics TDEM EM-61	0238, 0239, 0305	with GPS
Naval Gun Fire Range	74852727	12/09/99	Geonics TDEM EM-61	991630	
Naval Gun Fire Range	74852727	06/01/00	Geonics TDEM EM-61	991630	
Naval Gun Fire Range	74852727	12/09/03	Geonics TDEM EM-61	991625	
Naval Gun Fire Range	74852727	12/10/03	Geonics TDEM EM-61	0238, 0239, 0305	with GPS
Puu Moiwi	74852727	12/09/99	Geonics TDEM EM-61	991630	
Puu Moiwi	74852727	06/01/00	Geonics TDEM EM-61	991630	
Puu Moiwi	74852727	12/09/03	Geonics TDEM EM-61	991625	
Puu Moiwi	74852727	12/10/03	Geonics TDEM EM-61	0238, 0239, 0305	with GPS
K-1 Road	74852728	12/09/99	Geonics TDEM EM-61	991630	
K-1 Road	74852728	06/01/00	Geonics TDEM EM-61	991630	
K-1 Road	74852728	12/10/03	Geonics TDEM EM-61	991625	
K-1 Road	74852728	12/15/03	Geonics TDEM EM-61	238	with GPS
Naval Gun Fire Range	74852728	12/09/99	Geonics TDEM EM-61	991630	
Naval Gun Fire Range	74852728	06/01/00	Geonics TDEM EM-61	991630	
Naval Gun Fire Range	74852728	12/10/03	Geonics TDEM EM-61	991625	
Naval Gun Fire Range	74852728	12/15/03	Geonics TDEM EM-61	238	with GPS
Puu Moiwi	74852728	12/09/99	Geonics TDEM EM-61	991630	
Puu Moiwi	74852728	06/01/00	Geonics TDEM EM-61	991630	
Puu Moiwi	74852728	12/10/03	Geonics TDEM EM-61	991625	
Puu Moiwi	74852728	12/15/03	Geonics TDEM EM-61	238	with GPS
OBOD	74862720	03/13/00	Geonics TDEM EM-61	991630	
OBOD	74862720	09/27/00	Geonics TDEM EM-61	981506	with GPS
OBOD	74862720	06/06/01	Geonics TDEM EM-61	991629	with GPS
OBOD	74862720	06/20/01	GTL TM-5emu	301	
Naval Gun Fire Range	74862721	03/14/00	Geonics TDEM EM-61	991630	
K-1 Road	74862727	12/20/99	Geonics TDEM EM-61	991630	
K-1 Road	74862727	06/01/00	Geonics TDEM EM-61	991630	

UXO Clearance Detector Usage  
Island Wide Geophysical Summary

Work Area	GMU	Date Cleared	Detector Type	Detector Serial Number	Special Notes
K-1 Road	74862727	11/10/03	Geonics TDEM EM-61	991625	
K-1 Road	74862727	12/18/03	GTL TM-5emu	502B	
Naval Gun Fire Range	74862727	12/20/99	Geonics TDEM EM-61	991630	
Naval Gun Fire Range	74862727	06/01/00	Geonics TDEM EM-61	991630	
Naval Gun Fire Range	74862727	11/10/03	Geonics TDEM EM-61	991625	
Naval Gun Fire Range	74862727	12/18/03	GTL TM-5emu	502B	
K-1 Road	74862728	12/13/99	Geonics TDEM EM-61	991630	
K-1 Road	74862728	06/01/00	Geonics TDEM EM-61	991630	
K-1 Road	74862728	07/06/00	Geonics TDEM EM-61	981500	
K-1 Road	74862728	12/10/03	Geonics TDEM EM-61	991625	
K-1 Road	74862728	12/15/03	Geonics TDEM EM-61	0238, 0239, 0305	with GPS
Naval Gun Fire Range	74862728	12/13/99	Geonics TDEM EM-61	991630	
Naval Gun Fire Range	74862728	06/01/00	Geonics TDEM EM-61	991630	
Naval Gun Fire Range	74862728	07/06/00	Geonics TDEM EM-61	981500	
Naval Gun Fire Range	74862728	12/10/03	Geonics TDEM EM-61	991625	
Naval Gun Fire Range	74862728	12/15/03	Geonics TDEM EM-61	0238, 0239, 0305	with GPS
Puu Mowi	74862728	12/13/99	Geonics TDEM EM-61	991630	
Puu Mowi	74862728	06/01/00	Geonics TDEM EM-61	991630	
Puu Mowi	74862728	07/06/00	Geonics TDEM EM-61	981500	
Puu Mowi	74862728	12/10/03	Geonics TDEM EM-61	991625	
Puu Mowi	74862728	12/15/03	Geonics TDEM EM-61	0238, 0239, 0305	with GPS
Kamohio	74872719	03/09/00	Geonics TDEM EM-61	991626	
OBOD	74872719	03/09/00	Geonics TDEM EM-61	991626	
OBOD	74872720	03/09/00	Geonics TDEM EM-61	991626	
OBOD	74872720	06/21/00	Geonics TDEM EM-61	1702	
OBOD	74872720	07/18/01	Geonics TDEM EM-61	991629	
K-1 Road	74872727	01/18/00	Geonics TDEM EM-61	991619	
K-1 Road	74872727	06/05/00	Geonics TDEM EM-61	991630	
K-1 Road	74872727	12/11/03	Geonics TDEM EM-61	991625	
K-1 Road	74872727	12/15/03	Geonics TDEM EM-61	238	with GPS
Naval Gun Fire Range	74872727	01/18/00	Geonics TDEM EM-61	991619	
Naval Gun Fire Range	74872727	06/05/00	Geonics TDEM EM-61	991630	
Naval Gun Fire Range	74872727	12/11/03	Geonics TDEM EM-61	991625	
Naval Gun Fire Range	74872727	12/15/03	Geonics TDEM EM-61	238	with GPS
Puu Mowi	74872727	01/18/00	Geonics TDEM EM-61	991619	
Puu Mowi	74872727	06/05/00	Geonics TDEM EM-61	991630	
Puu Mowi	74872727	12/11/03	Geonics TDEM EM-61	991625	
Puu Mowi	74872727	12/15/03	Geonics TDEM EM-61	238	with GPS
K-1 Road	74872728	01/06/00	Geonics TDEM EM-61	991619	
K-1 Road	74872728	06/01/00	Geonics TDEM EM-61	991630	
K-1 Road	74872728	12/10/03	Geonics TDEM EM-61	991625	
K-1 Road	74872728	12/18/03	GTL TM-5emu	502B	
Puu Mowi	74872728	01/06/00	Geonics TDEM EM-61	991619	
Puu Mowi	74872728	06/01/00	Geonics TDEM EM-61	991630	
Puu Mowi	74872728	12/10/03	Geonics TDEM EM-61	991625	
Puu Mowi	74872728	12/18/03	GTL TM-5emu	502B	
Kamohio	74882719	03/08/00	Geonics TDEM EM-61	991626	
OBOD	74882719	03/08/00	Geonics TDEM EM-61	991626	

UXO Clearance Detector Usage  
Island Wide Geophysical Summary

Work Area	GMU	Date Cleared	Detector Type	Detector Serial Number	Special Notes
Naval Gun Fire Range	74882720	03/08/00	Geonics TDEM EM-61	991626	
Naval Gun Fire Range	74882720	06/15/00	Geonics TDEM EM-61	991629	
OBOD	74882720	03/08/00	Geonics TDEM EM-61	991626	
OBOD	74882720	06/15/00	Geonics TDEM EM-61	991629	
K-1 Road	74882726	12/06/99	Geonics TDEM EM-61	981512	
K-1 Road	74882726	05/25/00	Geonics TDEM EM-61	981505	
K-1 Road	74882726	06/05/00	Geonics TDEM EM-61	991630	
K-1 Road	74882726	12/18/03	Geonics TDEM EM-61	238	with GPS
K-1 Road	74882726	12/18/03	Geonics TDEM EM-61	991625	
Naval Gun Fire Range	74882726	12/06/99	Geonics TDEM EM-61	981512	
Naval Gun Fire Range	74882726	05/25/00	Geonics TDEM EM-61	981505	
Naval Gun Fire Range	74882726	06/05/00	Geonics TDEM EM-61	991630	
Naval Gun Fire Range	74882726	12/18/03	Geonics TDEM EM-61	238	with GPS
Naval Gun Fire Range	74882726	12/18/03	Geonics TDEM EM-61	991625	
K-1 Road	74882727	06/05/00	Geonics TDEM EM-61	991630	
K-1 Road	74882727	08/13/03	Geonics TDEM EM-61	991625	
K-1 Road	74882727	12/18/03	Geonics TDEM EM-61	238	with GPS
K-1 Road	74882727	12/18/03	Geonics TDEM EM-61	991625	
Naval Gun Fire Range	74882727	06/05/00	Geonics TDEM EM-61	991630	
Naval Gun Fire Range	74882727	08/13/03	Geonics TDEM EM-61	991625	
Naval Gun Fire Range	74882727	12/18/03	Geonics TDEM EM-61	238	with GPS
Naval Gun Fire Range	74882727	12/18/03	Geonics TDEM EM-61	991625	
Puu Mowi	74882727	06/05/00	Geonics TDEM EM-61	991630	
Puu Mowi	74882727	08/13/03	Geonics TDEM EM-61	991625	
Puu Mowi	74882727	12/18/03	Geonics TDEM EM-61	238	with GPS
Puu Mowi	74882727	12/18/03	Geonics TDEM EM-61	991625	
Kamohio	74892719	03/07/00	Geonics TDEM EM-61	991626	
OBOD	74892719	03/07/00	Geonics TDEM EM-61	991626	
OBOD	74892720	03/06/00	Geonics TDEM EM-61	991626	
OBOD	74892720	06/08/00	Geonics TDEM EM-61	981505	
Naval Gun Fire Range	74892721	03/06/00	Geonics TDEM EM-61	991626	
OBOD	74892721	03/06/00	Geonics TDEM EM-61	991626	
K-1 Road	74892725	06/01/00	Geonics TDEM EM-61	991629	
K-1 Road	74892725	12/18/03	Geonics TDEM EM-61	991625	
Naval Gun Fire Range	74892725	06/01/00	Geonics TDEM EM-61	991629	
Naval Gun Fire Range	74892725	12/18/03	Geonics TDEM EM-61	991625	
K-1 Road	74892726	11/30/99	Geonics TDEM EM-61	981512	
K-1 Road	74892726	06/01/00	Geonics TDEM EM-61	991629	
K-1 Road	74892726	08/21/00	Geonics TDEM EM-61	991629	with GPS
K-1 Road	74892726	12/18/03	Geonics TDEM EM-61	991625	
K-1 Road	74892726	12/23/03	Geonics TDEM EM-61	238	with GPS
Naval Gun Fire Range	74892726	11/30/99	Geonics TDEM EM-61	981512	
Naval Gun Fire Range	74892726	06/01/00	Geonics TDEM EM-61	991629	
Naval Gun Fire Range	74892726	08/21/00	Geonics TDEM EM-61	991629	with GPS
Naval Gun Fire Range	74892726	12/18/03	Geonics TDEM EM-61	991625	
Naval Gun Fire Range	74892726	12/23/03	Geonics TDEM EM-61	238	with GPS
Puu Mowi	74892726	11/30/99	Geonics TDEM EM-61	981512	
Puu Mowi	74892726	06/01/00	Geonics TDEM EM-61	991629	

UXO Clearance Detector Usage  
Island Wide Geophysical Summary

Work Area	GMU	Date Cleared	Detector Type	Detector Serial Number	Special Notes
Puu Moiwi	74892726	08/21/00	Geonics TDEM EM-61	991629	with GPS
Puu Moiwi	74892726	12/18/03	Geonics TDEM EM-61	991625	
Puu Moiwi	74892726	12/23/03	Geonics TDEM EM-61	238	with GPS
K-1 Road	74892727	06/01/00	Geonics TDEM EM-61	991629	
Puu Moiwi	74892727	06/01/00	Geonics TDEM EM-61	991629	
Naval Gun Fire Range	74902720	03/06/00	Geonics TDEM EM-61	991626	
Naval Gun Fire Range	74902720	06/12/00	Geonics TDEM EM-61	991619	
OBOD	74902720	03/06/00	Geonics TDEM EM-61	991626	
OBOD	74902720	06/12/00	Geonics TDEM EM-61	991619	
Naval Gun Fire Range	74902721	03/02/00	Geonics TDEM EM-61	991626	
Naval Gun Fire Range	74902721	06/26/00	Geonics TDEM EM-61	991619	
Naval Gun Fire Range	74902721	05/03/01	Geonics TDEM EM-61	991629	with GPS
Naval Gun Fire Range	74902721	06/05/01	Geonics TDEM EM-61	ATS 006	
OBOD	74902721	03/02/00	Geonics TDEM EM-61	991626	
OBOD	74902721	06/26/00	Geonics TDEM EM-61	991619	
OBOD	74902721	05/03/01	Geonics TDEM EM-61	991629	with GPS
OBOD	74902721	06/05/01	Geonics TDEM EM-61	ATS 006	
OBOD	74902722	03/01/00	Geonics TDEM EM-61	991626	
OBOD	74902722	06/07/00	Geonics TDEM EM-61	981505	
OBOD	74902722	02/05/01	Geonics TDEM EM-61	991629	with GPS
OBOD	74902722	03/07/01	GTL TM-5emu	302	
OBOD	74902723	02/29/00	Geonics TDEM EM-61	991626	
OBOD	74902723	06/22/00	Geonics TDEM EM-61	991630	
K-1 Road	74902724	01/10/00	Geonics TDEM EM-61	991619	
K-1 Road	74902724	02/03/00	Geonics TDEM EM-61	991624	
K-1 Road	74902724	03/06/00	Geonics TDEM EM-61	981510	
K-1 Road	74902724	06/01/00	Geonics TDEM EM-61	991629	
K-1 Road	74902724	06/15/00	Geonics TDEM EM-61	991630	
K-1 Road	74902724	06/28/00	Geonics TDEM EM-61	991626	
K-1 Road	74902725	01/11/00	Geonics TDEM EM-61	991619	
K-1 Road	74902725	06/05/00	Geonics TDEM EM-61	991629	
K-1 Road	74902725	07/13/00	Geonics TDEM EM-61	991630	
K-1 Road	74902725	08/21/00	Geonics TDEM EM-61	991629	with GPS
K-1 Road	74902725	05/22/02	GTL TM-5emu	302	
K-1 Road	74902725	05/22/02	Geonics TDEM EM-61	991625	
K-1 Road	74902725	12/23/03	Geonics TDEM EM-61	238	with GPS
K-1 Road	74902725	12/23/03	Geonics TDEM EM-61	991625	
K-1 Road	74902725	01/31/04	Geonics TDEM EM-61	991625	
Naval Gun Fire Range	74902725	01/11/00	Geonics TDEM EM-61	991619	
Naval Gun Fire Range	74902725	06/05/00	Geonics TDEM EM-61	991629	
Naval Gun Fire Range	74902725	07/13/00	Geonics TDEM EM-61	991630	
Naval Gun Fire Range	74902725	08/21/00	Geonics TDEM EM-61	991629	with GPS
Naval Gun Fire Range	74902725	05/22/02	GTL TM-5emu	302	
Naval Gun Fire Range	74902725	05/22/02	Geonics TDEM EM-61	991625	
Naval Gun Fire Range	74902725	12/23/03	Geonics TDEM EM-61	238	with GPS
Naval Gun Fire Range	74902725	12/23/03	Geonics TDEM EM-61	991625	
Naval Gun Fire Range	74902725	01/31/04	Geonics TDEM EM-61	991625	
Puu Moiwi	74902725	01/11/00	Geonics TDEM EM-61	991619	

UXO Clearance Detector Usage  
Island Wide Geophysical Summary

Work Area	GMU	Date Cleared	Detector Type	Detector Serial Number	Special Notes
Puu Moiwi	74902725	06/05/00	Geonics TDEM EM-61	991629	
Puu Moiwi	74902725	07/13/00	Geonics TDEM EM-61	991630	
Puu Moiwi	74902725	08/21/00	Geonics TDEM EM-61	991629	with GPS
Puu Moiwi	74902725	05/22/02	GTL TM-5emu	302	
Puu Moiwi	74902725	05/22/02	Geonics TDEM EM-61	991625	
Puu Moiwi	74902725	12/23/03	Geonics TDEM EM-61	238	with GPS
Puu Moiwi	74902725	12/23/03	Geonics TDEM EM-61	991625	
Puu Moiwi	74902725	01/31/04	Geonics TDEM EM-61	991625	
K-1 Road	74902726	01/12/00	Geonics TDEM EM-61	991619	
K-1 Road	74902726	08/21/00	Geonics TDEM EM-61	991629	
K-1 Road	74902726	12/23/03	Geonics TDEM EM-61	991625	
Puu Moiwi	74902726	01/12/00	Geonics TDEM EM-61	991619	
Puu Moiwi	74902726	08/21/00	Geonics TDEM EM-61	991629	
Puu Moiwi	74902726	12/23/03	Geonics TDEM EM-61	991625	
Naval Gun Fire Range	74912722	03/06/00	Geonics TDEM EM-61	981510	
Naval Gun Fire Range	74912722	07/05/00	Geonics TDEM EM-61	991619	
K-1 Road	74912723	01/18/00	Geonics TDEM EM-61	991619	
K-1 Road	74912723	06/20/00	Geonics TDEM EM-61	981510	
K-1 Road	74912724	03/02/00	Geonics TDEM EM-61	981510	
K-1 Road	74912724	06/14/00	Geonics TDEM EM-61	981510	
K-1 Road	74912724	06/28/00	Geonics TDEM EM-61	991626	
Kuheeia	74912785	12/05/02	GTL TM-5emu	402	
Kuheeia	74912786	12/05/02	GTL TM-5emu	402	
K-1 Road	74922722	03/06/00	Geonics TDEM EM-61	981510	
K-1 Road	74922722	06/27/00	Geonics TDEM EM-61	991626	
K-1 Road	74922722	09/18/00	Geonics TDEM EM-61	981506	with GPS
K-1 Road	74922722	11/17/03	Geonics TDEM EM-61	991625	
Naval Gun Fire Range	74922722	03/06/00	Geonics TDEM EM-61	981510	
Naval Gun Fire Range	74922722	06/27/00	Geonics TDEM EM-61	991626	
Naval Gun Fire Range	74922722	09/18/00	Geonics TDEM EM-61	981506	with GPS
Naval Gun Fire Range	74922722	11/17/03	Geonics TDEM EM-61	991625	
Puu Moiwi	74922722	03/06/00	Geonics TDEM EM-61	981510	
Puu Moiwi	74922722	06/27/00	Geonics TDEM EM-61	991626	
Puu Moiwi	74922722	09/18/00	Geonics TDEM EM-61	981506	with GPS
Puu Moiwi	74922722	11/17/03	Geonics TDEM EM-61	991625	
K-1 Road	74922723	12/13/99	Geonics TDEM EM-61	991619	
K-1 Road	74922723	06/28/00	Geonics TDEM EM-61	1702	Half-meter Coil
K-1 Road	74922723	09/18/00	Geonics TDEM EM-61	981506	with GPS
K-1 Road	74922723	05/16/01	Geonics TDEM EM-61	981511	
Puu Moiwi	74922723	12/13/99	Geonics TDEM EM-61	991619	
Puu Moiwi	74922723	06/28/00	Geonics TDEM EM-61	1702	Half-meter Coil
Puu Moiwi	74922723	09/18/00	Geonics TDEM EM-61	981506	with GPS
Puu Moiwi	74922723	05/16/01	Geonics TDEM EM-61	981511	
Kuheeia	74922784	11/25/02	Geonics TDEM EM-61	981505	
Kuheeia	74922784	12/04/02	GTL TM-5emu	302	
Kuheeia	74922785	12/03/02	Geonics TDEM EM-61	981505	
Kuheeia	74922785	12/09/02	GTL TM-5emu	403	
Kuheeia	74922786	12/05/02	Geonics TDEM EM-61	981505	

UXO Clearance Detector Usage  
Island Wide Geophysical Summary

Work Area	GMU	Date Cleared	Detector Type	Detector Serial Number	Special Notes
Kuheeia	74922786	12/11/02	GTL TM-5emu	403	
K-1 Road	74932721	03/08/00	Geonics TDEM EM-61	981510	
K-1 Road	74932721	07/12/00	Geonics TDEM EM-61	991629	
K-1 Road	74932721	07/25/00	Geonics TDEM EM-61	991630	
K-1 Road	74932721	09/18/00	Geonics TDEM EM-61	981506	with GPS
K-1 Road	74932721	11/17/03	Geonics TDEM EM-61	991625	
Naval Gun Fire Range	74932721	03/08/00	Geonics TDEM EM-61	981510	
Naval Gun Fire Range	74932721	07/12/00	Geonics TDEM EM-61	991629	
Naval Gun Fire Range	74932721	07/25/00	Geonics TDEM EM-61	991630	
Naval Gun Fire Range	74932721	09/18/00	Geonics TDEM EM-61	981506	with GPS
Naval Gun Fire Range	74932721	11/17/03	Geonics TDEM EM-61	991625	
K-1 Road	74932722	03/14/00	Geonics TDEM EM-61	981510	
K-1 Road	74932722	06/28/00	Geonics TDEM EM-61	991626	
K-1 Road	74932722	07/25/00	Geonics TDEM EM-61	991630	
K-1 Road	74932722	09/18/00	Geonics TDEM EM-61	981506	with GPS
K-1 Road	74932722	11/17/03	GTL TM-5emu	301	
K-1 Road	74932722	11/17/03	Geonics TDEM EM-61	305	
Naval Gun Fire Range	74932722	03/14/00	Geonics TDEM EM-61	981510	
Naval Gun Fire Range	74932722	06/28/00	Geonics TDEM EM-61	991626	
Naval Gun Fire Range	74932722	07/25/00	Geonics TDEM EM-61	991630	
Naval Gun Fire Range	74932722	09/18/00	Geonics TDEM EM-61	981506	with GPS
Naval Gun Fire Range	74932722	11/17/03	GTL TM-5emu	301	
Naval Gun Fire Range	74932722	11/17/03	Geonics TDEM EM-61	305	
Puu Mowi	74932722	03/14/00	Geonics TDEM EM-61	981510	
Puu Mowi	74932722	06/28/00	Geonics TDEM EM-61	991626	
Puu Mowi	74932722	07/25/00	Geonics TDEM EM-61	991630	
Puu Mowi	74932722	09/18/00	Geonics TDEM EM-61	981506	with GPS
Puu Mowi	74932722	11/17/03	GTL TM-5emu	301	
Puu Mowi	74932722	11/17/03	Geonics TDEM EM-61	305	
Kuheeia	74932783	11/26/02	Geonics TDEM EM-61	981505	
Kuheeia	74932783	12/10/02	GTL TM-5emu	302	
Kuheeia	74932784	09/30/02	Geonics TDEM EM-61	981510	
Kuheeia	74932784	10/03/02	GTL TM-5emu	301	
Kuheeia	74932785	09/19/02	Geonics TDEM EM-61	981510	
Kuheeia	74932785	10/22/02	GTL TM-5emu	302	
Kuheeia	74932786	11/04/02	GTL TM-5emu	302	
K-1 Road	74942721	03/08/00	Geonics TDEM EM-61	981510	
K-1 Road	74942721	06/29/00	Geonics TDEM EM-61	991626	
K-1 Road	74942721	07/25/00	Geonics TDEM EM-61	991630	
K-1 Road	74942721	08/22/00	Geonics TDEM EM-61	991629	
K-1 Road	74942721	11/13/03	Geonics TDEM EM-61	991625	
Naval Gun Fire Range	74942721	03/08/00	Geonics TDEM EM-61	981510	
Naval Gun Fire Range	74942721	06/29/00	Geonics TDEM EM-61	991626	
Naval Gun Fire Range	74942721	07/25/00	Geonics TDEM EM-61	991630	
Naval Gun Fire Range	74942721	08/22/00	Geonics TDEM EM-61	991629	
Naval Gun Fire Range	74942721	11/13/03	Geonics TDEM EM-61	991625	
K-1 Road	74942722	03/09/00	Geonics TDEM EM-61	981510	
K-1 Road	74942722	07/12/00	Geonics TDEM EM-61	991629	

UXO Clearance Detector Usage  
Island Wide Geophysical Summary

Work Area	GMU	Date Cleared	Detector Type	Detector Serial Number	Special Notes
K-1 Road	74942722	08/22/00	Geonics TDEM EM-61	991629	
K-1 Road	74942722	11/20/03	Geonics TDEM EM-61	991625	
Naval Gun Fire Range	74942722	03/09/00	Geonics TDEM EM-61	981510	
Naval Gun Fire Range	74942722	07/12/00	Geonics TDEM EM-61	991629	
Naval Gun Fire Range	74942722	08/22/00	Geonics TDEM EM-61	991629	
Naval Gun Fire Range	74942722	11/20/03	Geonics TDEM EM-61	991625	
Puu Moiwi	74942722	03/09/00	Geonics TDEM EM-61	981510	
Puu Moiwi	74942722	07/12/00	Geonics TDEM EM-61	991629	
Puu Moiwi	74942722	08/22/00	Geonics TDEM EM-61	991629	
Puu Moiwi	74942722	11/20/03	Geonics TDEM EM-61	991625	
Puu Moiwi	74942723	07/25/00	Geonics TDEM EM-61	981510	
Kuheeia	74942782	09/12/02	Geonics TDEM EM-61	981511	
Kuheeia	74942782	09/12/02	GTL TM-5emu	401	
Kuheeia	74942782	12/11/02	GTL TM-5emu	403	
Kuheeia	74942783	08/29/02	Geonics TDEM EM-61	981511	
Kuheeia	74942783	09/10/02	GTL TM-5emu	401	
Kuheeia	74942784	10/03/02	Geonics TDEM EM-61	981511	
Kuheeia	74942784	10/08/02	GTL TM-5emu	302	
Kuheeia	74942785	09/18/02	Geonics TDEM EM-61	981510	
Kuheeia	74942785	10/10/02	GTL TM-5emu	302	
K-1 Road	74952722	10/13/99	Geonics TDEM EM-61	991630	
K-1 Road	74952722	07/05/00	Geonics TDEM EM-61	991619	
K-1 Road	74952722	08/22/00	Geonics TDEM EM-61	991629	
K-1 Road	74952723	03/09/00	Geonics TDEM EM-61	981510	
K-1 Road	74952723	05/01/00	Geonics TDEM EM-61	991630	
K-1 Road	74952723	07/06/00	Geonics TDEM EM-61	991626	
K-1 Road	74952723	11/13/03	Geonics TDEM EM-61	305	
Naval Gun Fire Range	74952723	03/09/00	Geonics TDEM EM-61	981510	
Naval Gun Fire Range	74952723	05/01/00	Geonics TDEM EM-61	991630	
Naval Gun Fire Range	74952723	07/06/00	Geonics TDEM EM-61	991626	
Naval Gun Fire Range	74952723	11/13/03	GTL TM-5emu	305	
Puu Moiwi	74952723	03/09/00	Geonics TDEM EM-61	981510	
Puu Moiwi	74952723	05/01/00	Geonics TDEM EM-61	991630	
Puu Moiwi	74952723	07/06/00	Geonics TDEM EM-61	991626	
Puu Moiwi	74952723	11/13/03	Geonics TDEM EM-61	305	
Kuheeia	74952782	09/25/02	GTL TM-5emu	301	
Kuheeia	74952783	09/16/02	GTL TM-5emu	401	
Kuheeia	74952783	09/19/02	Geonics TDEM EM-61	991630	
Kuheeia	74952784	10/30/02	GTL TM-5emu	301	
Kuheeia	74952785	09/25/02	Geonics TDEM EM-61	991625	
Kuheeia	74952785	10/22/02	GTL TM-5emu	302	
K-1 Road	74962723	03/14/00	Geonics TDEM EM-61	981510	
K-1 Road	74962723	05/01/00	Geonics TDEM EM-61	991630	
K-1 Road	74962723	07/12/00	Geonics TDEM EM-61	991630	
K-1 Road	74962723	11/13/03	Geonics TDEM EM-61	305	
Naval Gun Fire Range	74962723	03/14/00	Geonics TDEM EM-61	981510	
Naval Gun Fire Range	74962723	05/01/00	Geonics TDEM EM-61	991630	
Naval Gun Fire Range	74962723	07/12/00	Geonics TDEM EM-61	991630	



UXO Clearance Detector Usage  
Island Wide Geophysical Summary

Work Area	GMU	Date Cleared	Detector Type	Detector Serial Number	Special Notes
Naval Gun Fire Range	74962723	11/13/03	Geonics TDEM EM-61	305	
Puu Moiwi	74962723	03/14/00	Geonics TDEM EM-61	981510	
Puu Moiwi	74962723	05/01/00	Geonics TDEM EM-61	991630	
Puu Moiwi	74962723	07/12/00	Geonics TDEM EM-61	991630	
Puu Moiwi	74962723	11/13/03	Geonics TDEM EM-61	305	
K-1 Road	74962724	03/13/00	Geonics TDEM EM-61	981510	
K-1 Road	74962724	05/01/00	Geonics TDEM EM-61	991630	
K-1 Road	74962724	07/06/00	Geonics TDEM EM-61	991626	
K-1 Road	74962724	11/13/03	Geonics TDEM EM-61	991625	
Naval Gun Fire Range	74962724	03/13/00	Geonics TDEM EM-61	981510	
Naval Gun Fire Range	74962724	05/01/00	Geonics TDEM EM-61	991630	
Naval Gun Fire Range	74962724	07/06/00	Geonics TDEM EM-61	991626	
Naval Gun Fire Range	74962724	11/13/03	Geonics TDEM EM-61	991625	
Puu Moiwi	74962724	03/13/00	Geonics TDEM EM-61	981510	
Puu Moiwi	74962724	05/01/00	Geonics TDEM EM-61	991630	
Puu Moiwi	74962724	07/06/00	Geonics TDEM EM-61	991626	
Puu Moiwi	74962724	11/13/03	Geonics TDEM EM-61	991625	
K-1 Road	74962725	01/04/00	Geonics TDEM EM-61	991624	
K-1 Road	74962725	07/06/00	Geonics TDEM EM-61	991626	
K-1 Road	74962725	11/13/03	Geonics TDEM EM-61	991625	
Puu Moiwi	74962725	01/04/00	Geonics TDEM EM-61	991624	
Puu Moiwi	74962725	07/06/00	Geonics TDEM EM-61	991626	
Puu Moiwi	74962725	11/13/03	Geonics TDEM EM-61	991625	
Kuheeia	74962782	08/21/02	GTL TM-5emu	301	
Kuheeia	74962782	08/26/02	Geonics TDEM EM-61	991625	
Kuheeia	74962783	09/04/02	GTL TM-5emu	301	
Kuheeia	74962784	09/19/02	GTL TM-5emu	301	
Kuheeia	74962785	09/19/02	GTL TM-5emu	301	
Kuheeia	74962785	09/24/02	Geonics TDEM EM-61	991625	
Kuheeia	74962786	09/19/02	GTL TM-5emu	301	
Kuheeia	74962787	07/11/02	GTL TM-5emu	302	
Kuheeia	74962788	07/11/02	GTL TM-5emu	302	
K-1 Road	74972724	07/06/00	Geonics TDEM EM-61	991626	
K-1 Road	74972724	11/13/03	Geonics TDEM EM-61	991625	
Naval Gun Fire Range	74972724	07/06/00	Geonics TDEM EM-61	991626	
Naval Gun Fire Range	74972724	11/13/03	Geonics TDEM EM-61	991625	
K-1 Road	74972725	03/15/00	Geonics TDEM EM-61	981510	
K-1 Road	74972725	05/01/00	Geonics TDEM EM-61	991630	
K-1 Road	74972725	07/12/00	Geonics TDEM EM-61	991630	
K-1 Road	74972725	07/24/00	Geonics TDEM EM-61	991630	
K-1 Road	74972725	11/12/03	Geonics TDEM EM-61	305	
Naval Gun Fire Range	74972725	03/15/00	Geonics TDEM EM-61	981510	
Naval Gun Fire Range	74972725	05/01/00	Geonics TDEM EM-61	991630	
Naval Gun Fire Range	74972725	07/12/00	Geonics TDEM EM-61	991630	
Naval Gun Fire Range	74972725	07/24/00	Geonics TDEM EM-61	991630	
Naval Gun Fire Range	74972725	11/12/03	Geonics TDEM EM-61	305	
Puu Moiwi	74972725	03/15/00	Geonics TDEM EM-61	981510	
Puu Moiwi	74972725	05/01/00	Geonics TDEM EM-61	991630	

UXO Clearance Detector Usage  
Island Wide Geophysical Summary

Work Area	GMU	Date Cleared	Detector Type	Detector Serial Number	Special Notes
Puu Mowi	74972725	07/12/00	Geonics TDEM EM-61	991630	
Puu Mowi	74972725	07/24/00	Geonics TDEM EM-61	991630	
Puu Mowi	74972725	11/12/03	Geonics TDEM EM-61	305	
Kuheeia	74972782	08/13/02	GTL TM-5emu	301	
Kuheeia	74972782	08/15/02	Geonics TDEM EM-61	991625	
Kuheeia	74972783	08/13/02	Geonics TDEM EM-61	981511	
Kuheeia	74972783	08/19/02	GTL TM-5emu	301	
Kuheeia	74972784	08/27/02	Geonics TDEM EM-61	981511	
Kuheeia	74972784	09/05/02	GTL TM-5emu	301	
Kuheeia	74972785	10/09/02	GTL TM-5emu	301	
Kuheeia	74972785	10/10/02	Geonics TDEM EM-61	981511	
Kuheeia	74972786	10/24/02	Geonics TDEM EM-61	981505	
Kuheeia	74972786	11/27/02	GTL TM-5emu	402	
Kuheeia	74972787	03/11/03	Geonics TDEM EM-61	981513	
Kuheeia	74972787	03/18/03	GTL TM-5emu	503	
Kuheeia	74972788	07/02/02	GTL TM-5emu	302	
Kuheeia	74972789	07/11/02	GTL TM-5emu	302	
K-1 Road	74982725	03/20/00	Geonics TDEM EM-61	981510	
K-1 Road	74982725	06/28/00	Geonics TDEM EM-61	981505	
K-1 Road	74982725	11/12/03	Geonics TDEM EM-61	306	
Naval Gun Fire Range	74982725	03/20/00	Geonics TDEM EM-61	981510	
Naval Gun Fire Range	74982725	06/28/00	Geonics TDEM EM-61	981505	
Naval Gun Fire Range	74982725	11/12/03	Geonics TDEM EM-61	306	
Puu Mowi	74982725	03/20/00	Geonics TDEM EM-61	981510	
Puu Mowi	74982725	06/28/00	Geonics TDEM EM-61	981505	
Puu Mowi	74982725	11/12/03	Geonics TDEM EM-61	306	
K-1 Road	74982726	03/16/00	Geonics TDEM EM-61	981510	
K-1 Road	74982726	06/28/00	Geonics TDEM EM-61	981505	
K-1 Road	74982726	11/12/03	Geonics TDEM EM-61	305	
Naval Gun Fire Range	74982726	03/16/00	Geonics TDEM EM-61	981510	
Naval Gun Fire Range	74982726	06/28/00	Geonics TDEM EM-61	981505	
Naval Gun Fire Range	74982726	11/12/03	Geonics TDEM EM-61	305	
Puu Mowi	74982726	03/16/00	Geonics TDEM EM-61	981510	
Puu Mowi	74982726	06/28/00	Geonics TDEM EM-61	981505	
Puu Mowi	74982726	11/12/03	Geonics TDEM EM-61	305	
Kuheeia	74982782	08/13/02	GTL TM-5emu	301	
Kuheeia	74982782	08/13/02	Geonics TDEM EM-61	991625	
Kuheeia	74982783	08/20/02	Geonics TDEM EM-61	981511	
Kuheeia	74982784	08/26/02	Geonics TDEM EM-61	981511	
Kuheeia	74982784	09/05/02	GTL TM-5emu	301	
Kuheeia	74982785	03/10/03	GTL TM-5emu	503	
Kuheeia	74982785	03/27/03	Geonics TDEM EM-61	981513	
Kuheeia	74982786	10/31/02	Geonics TDEM EM-61	981505	
Kuheeia	74982786	11/05/02	GTL TM-5emu	301	
Kuheeia	74982787	07/03/02	Geonics TDEM EM-61	981511	
Kuheeia	74982787	07/09/02	GTL TM-5emu	302	
Kuheeia	74982787	10/02/03	Geonics TDEM EM-61	307	
Kuheeia	74982788	06/25/02	GTL TM-5emu	302	

UXO Clearance Detector Usage  
Island Wide Geophysical Summary

Work Area	GMU	Date Cleared	Detector Type	Detector Serial Number	Special Notes
Kuheeia	74982788	06/26/02	Geonics TDEM EM-61	981511	
Kuheeia	74982789	07/10/02	GTL TM-5emu	302	
K-1 Road	74992726	03/20/00	Geonics TDEM EM-61	981510	
K-1 Road	74992726	06/28/00	Geonics TDEM EM-61	981505	
K-1 Road	74992726	11/12/03	Geonics TDEM EM-61	305	
Naval Gun Fire Range	74992726	03/20/00	Geonics TDEM EM-61	981510	
Naval Gun Fire Range	74992726	06/28/00	Geonics TDEM EM-61	981505	
Naval Gun Fire Range	74992726	11/12/03	Geonics TDEM EM-61	305	
Puu Moiwi	74992726	03/20/00	Geonics TDEM EM-61	981510	
Puu Moiwi	74992726	06/28/00	Geonics TDEM EM-61	981505	
Puu Moiwi	74992726	11/12/03	Geonics TDEM EM-61	305	
Kuheeia	74992783	08/08/02	Geonics TDEM EM-61	981511	with GPS
Kuheeia	74992784	11/08/01	GTL TM-5emu	302	
Kuheeia	74992784	11/26/01	Geonics TDEM EM-61	991625	
Kuheeia	74992785	10/22/02	GTL TM-5emu	301	
Kuheeia	74992785	10/22/02	Geonics TDEM EM-61	981511	
Kuheeia	74992786	12/05/02	GTL TM-5emu	301	
Kuheeia	74992786	12/10/02	Geonics TDEM EM-61	981513	
Kuheeia	74992786	12/30/02	GTL TM-5emu	503	
Kuheeia	74992786	01/09/03	GTL TM-5emu	502	
Kuheeia	74992787	11/14/02	Geonics TDEM EM-61	981505	
Kuheeia	74992787	11/25/02	GTL TM-5emu	301	
Kuheeia	74992787	10/02/03	Geonics TDEM EM-61	307	
Kuheeia	74992788	06/25/02	Geonics TDEM EM-61	981511	
Kuheeia	74992788	06/27/02	GTL TM-5emu	302	
Kuheeia	74992789	07/10/02	GTL TM-5emu	302	
K-1 Road	75002726	03/07/00	Geonics TDEM EM-61	1702	Half-meter Coil
K-1 Road	75002726	06/28/00	Geonics TDEM EM-61	981505	
K-1 Road	75002726	11/12/03	Geonics TDEM EM-61	305	
Naval Gun Fire Range	75002726	03/07/00	Geonics TDEM EM-61	1702	Half-meter Coil
Naval Gun Fire Range	75002726	06/28/00	Geonics TDEM EM-61	981505	
Naval Gun Fire Range	75002726	11/12/03	Geonics TDEM EM-61	305	
Puu Moiwi	75002726	03/07/00	Geonics TDEM EM-61	1702	Half-meter Coil
Puu Moiwi	75002726	06/28/00	Geonics TDEM EM-61	981505	
Puu Moiwi	75002726	11/12/03	Geonics TDEM EM-61	305	
K-1 Road	75002727	03/28/00	Geonics TDEM EM-61	1702	Half-meter Coil
K-1 Road	75002727	06/29/00	Geonics TDEM EM-61	981505	
K-1 Road	75002727	11/12/03	Geonics TDEM EM-61	305	
Puu Moiwi	75002727	03/28/00	Geonics TDEM EM-61	1702	Half-meter Coil
Puu Moiwi	75002727	06/29/00	Geonics TDEM EM-61	981505	
Puu Moiwi	75002727	11/12/03	Geonics TDEM EM-61	305	
Kuheeia	75002783	08/07/02	GTL TM-5emu	301	
Kuheeia	75002783	08/07/02	Geonics TDEM EM-61	981511	
Kuheeia	75002784	11/05/02	Geonics TDEM EM-61	991625	
Kuheeia	75002784	11/06/02	GTL TM-5emu	302	
Kuheeia	75002785	07/22/02	GTL TM-5emu	301	
Kuheeia	75002785	07/22/02	Geonics TDEM EM-61	981511	
Kuheeia	75002786	06/27/02	Geonics TDEM EM-61	981511	

UXO Clearance Detector Usage  
Island Wide Geophysical Summary

Work Area	GMU	Date Cleared	Detector Type	Detector Serial Number	Special Notes
Kuheeia	75002786	07/02/02	GTL TM-5emu	302	
Kuheeia	75002787	09/10/02	GTL TM-5emu	403	
Kuheeia	75002788	07/16/02	GTL TM-5emu	302	
Kuheeia	75002788	07/16/02	Geonics TDEM EM-61	981511	
Kuheeia	75002788	08/27/02	Geonics TDEM EM-61	991629	
Kuheeia	75002789	07/15/02	Geonics TDEM EM-61	981511	
Kuheeia	75002789	08/28/02	Geonics TDEM EM-61	991629	
K-1 Road	75012726	05/02/00	Geonics TDEM EM-61	991630	
K-1 Road	75012726	06/29/00	Geonics TDEM EM-61	981505	
K-1 Road	75012726	11/11/03	Geonics TDEM EM-61	305	
Naval Gun Fire Range	75012726	05/02/00	Geonics TDEM EM-61	991630	
Naval Gun Fire Range	75012726	06/29/00	Geonics TDEM EM-61	981505	
Naval Gun Fire Range	75012726	11/11/03	Geonics TDEM EM-61	305	
K-1 Road	75012727	03/08/00	Geonics TDEM EM-61	1702	Half-meter Coil
K-1 Road	75012727	06/29/00	Geonics TDEM EM-61	981505	
K-1 Road	75012727	11/11/03	Geonics TDEM EM-61	305	
Naval Gun Fire Range	75012727	03/08/00	Geonics TDEM EM-61	1702	Half-meter Coil
Naval Gun Fire Range	75012727	06/29/00	Geonics TDEM EM-61	981505	
Naval Gun Fire Range	75012727	11/11/03	Geonics TDEM EM-61	305	
Puu Mowi	75012727	03/08/00	Geonics TDEM EM-61	1702	Half-meter Coil
Puu Mowi	75012727	06/29/00	Geonics TDEM EM-61	981505	
Puu Mowi	75012727	11/11/03	Geonics TDEM EM-61	305	
Kuheeia	75012783	11/15/02	Geonics TDEM EM-61	234	
Kuheeia	75012783	01/14/03	GTL TM-5emu	502	
Kuheeia	75012784	11/14/02	GTL TM-5emu	302	
Kuheeia	75012784	11/19/02	Geonics TDEM EM-61	234	
Kuheeia	75012785	07/24/02	Geonics TDEM EM-61	981511	with GPS
Kuheeia	75012785	07/25/02	GTL TM-5emu	403	
Kuheeia	75012786	11/13/02	Geonics TDEM EM-61	234	
Kuheeia	75012786	11/19/02	GTL TM-5emu	302	
Kuheeia	75012787	01/28/03	GTL TM-5emu	503	
Kuheeia	75012788	07/17/02	Geonics TDEM EM-61	981511	
Kuheeia	75012788	07/18/02	GTL TM-5emu	302	
Kuheeia	75012788	03/01/03	Geonics TDEM EM-61	981513	
Kuheeia	75012789	07/16/02	GTL TM-5emu	302	
Kuheeia	75012789	07/16/02	Geonics TDEM EM-61	981511	
Kuheeia	75012789	08/28/02	Geonics TDEM EM-61	991629	
Kuheeia	75012789	03/12/03	GTL TM-5emu	503	
Kuheeia	75012789	03/12/03	Geonics TDEM EM-61	981513	
K-1 Road	75022727	03/09/00	Geonics TDEM EM-61	1702	Half-meter Coil
K-1 Road	75022727	06/29/00	Geonics TDEM EM-61	981505	
K-1 Road	75022727	11/11/03	Geonics TDEM EM-61	305	
Naval Gun Fire Range	75022727	03/09/00	Geonics TDEM EM-61	1702	Half-meter Coil
Naval Gun Fire Range	75022727	06/29/00	Geonics TDEM EM-61	981505	
Naval Gun Fire Range	75022727	11/11/03	Geonics TDEM EM-61	305	
Puu Mowi	75022727	03/09/00	Geonics TDEM EM-61	1702	Half-meter Coil
Puu Mowi	75022727	06/29/00	Geonics TDEM EM-61	981505	
Puu Mowi	75022727	11/11/03	Geonics TDEM EM-61	305	

UXO Clearance Detector Usage  
Island Wide Geophysical Summary

Work Area	GMU	Date Cleared	Detector Type	Detector Serial Number	Special Notes
K-1 Road	75022728	03/13/00	Geonics TDEM EM-61	1702	Half-meter Coil
K-1 Road	75022728	06/29/00	Geonics TDEM EM-61	981505	
K-1 Road	75022728	11/11/03	Geonics TDEM EM-61	305	
Puu Mowi	75022728	03/13/00	Geonics TDEM EM-61	1702	Half-meter Coil
Puu Mowi	75022728	06/29/00	Geonics TDEM EM-61	981505	
Puu Mowi	75022728	11/11/03	Geonics TDEM EM-61	305	
Kuheeia	75022783	12/05/02	Geonics TDEM EM-61	234	
Kuheeia	75022783	12/31/02	GTL TM-5emu	504	
Kuheeia	75022783	01/21/03	GTL TM-5emu	501	
Kuheeia	75022784	11/25/02	Geonics TDEM EM-61	234	
Kuheeia	75022784	11/26/02	GTL TM-5emu	402	
Kuheeia	75022785	07/30/02	Geonics TDEM EM-61	981511	
Kuheeia	75022786	12/19/02	GTL TM-5emu	504	
K-1 Road	75032727	03/13/00	Geonics TDEM EM-61	1702	Half-meter Coil
K-1 Road	75032727	06/29/00	Geonics TDEM EM-61	981505	
K-1 Road	75032727	11/11/03	Geonics TDEM EM-61	305	
Naval Gun Fire Range	75032727	03/13/00	Geonics TDEM EM-61	1702	Half-meter Coil
Naval Gun Fire Range	75032727	06/29/00	Geonics TDEM EM-61	981505	
Naval Gun Fire Range	75032727	11/11/03	Geonics TDEM EM-61	305	
K-1 Road	75032728	03/13/00	Geonics TDEM EM-61	1702	Half-meter Coil
K-1 Road	75032728	06/29/00	Geonics TDEM EM-61	981505	
K-1 Road	75032728	11/11/03	Geonics TDEM EM-61	305	
Naval Gun Fire Range	75032728	03/13/00	Geonics TDEM EM-61	1702	Half-meter Coil
Naval Gun Fire Range	75032728	06/29/00	Geonics TDEM EM-61	981505	
Naval Gun Fire Range	75032728	11/11/03	Geonics TDEM EM-61	305	
Puu Mowi	75032728	03/13/00	Geonics TDEM EM-61	1702	Half-meter Coil
Puu Mowi	75032728	06/29/00	Geonics TDEM EM-61	981505	
Puu Mowi	75032728	11/11/03	Geonics TDEM EM-61	305	
Kuheeia	75032782	10/21/02	Geonics TDEM EM-61	981505	
Kuheeia	75032782	01/13/03	GTL TM-5emu	501	
Kuheeia	75032783	01/27/03	GTL TM-5emu	501	
Kuheeia	75032784	11/26/02	Geonics TDEM EM-61	234	
Kuheeia	75032784	12/02/02	GTL TM-5emu	302	
Kuheeia	75032785	10/10/02	Geonics TDEM EM-61	981505	
Kuheeia	75032785	11/15/02	GTL TM-5emu	401/302	
K-1 Road	75042728	03/13/00	Geonics TDEM EM-61	1702	Half-meter Coil
K-1 Road	75042728	07/05/00	Geonics TDEM EM-61	981505	
K-1 Road	75042728	11/06/03	Geonics TDEM EM-61	305	
Naval Gun Fire Range	75042728	03/13/00	Geonics TDEM EM-61	1702	Half-meter Coil
Naval Gun Fire Range	75042728	07/05/00	Geonics TDEM EM-61	981505	
Naval Gun Fire Range	75042728	11/06/03	Geonics TDEM EM-61	305	
Puu Mowi	75042728	03/13/00	Geonics TDEM EM-61	1702	Half-meter Coil
Puu Mowi	75042728	07/05/00	Geonics TDEM EM-61	981505	
Puu Mowi	75042728	11/06/03	Geonics TDEM EM-61	305	
K-1 Road	75042729	07/05/00	Geonics TDEM EM-61	991619	
K-1 Road	75042729	11/06/03	Geonics TDEM EM-61	305	
Puu Mowi	75042729	07/05/00	Geonics TDEM EM-61	991619	
Puu Mowi	75042729	11/06/03	Geonics TDEM EM-61	305	

UXO Clearance Detector Usage  
Island Wide Geophysical Summary

Work Area	GMU	Date Cleared	Detector Type	Detector Serial Number	Special Notes
Kuheeia	75042781	02/06/03	GTL TM-5emu	501	
Kuheeia	75042782	08/06/02	Geonics TDEM EM-61	191625	
Kuheeia	75042783	07/31/02	Geonics TDEM EM-61	991625	
Kuheeia	75042784	07/31/02	Geonics TDEM EM-61	981511	
Kuheeia	75042784	08/01/02	GTL TM-5emu	301	
K-1 Road	75052728	03/20/00	Geonics TDEM EM-61	1702	Half-meter Coil
K-1 Road	75052728	11/06/03	Geonics TDEM EM-61	305	
Naval Gun Fire Range	75052728	03/20/00	Geonics TDEM EM-61	1702	Half-meter Coil
Naval Gun Fire Range	75052728	11/06/03	Geonics TDEM EM-61	305	
K-1 Road	75052729	03/20/00	Geonics TDEM EM-61	1702	Half-meter Coil
K-1 Road	75052729	11/06/03	Geonics TDEM EM-61	305	
Naval Gun Fire Range	75052729	03/20/00	Geonics TDEM EM-61	1702	Half-meter Coil
Naval Gun Fire Range	75052729	11/06/03	Geonics TDEM EM-61	305	
Puu Moiwi	75052729	03/20/00	Geonics TDEM EM-61	1702	Half-meter Coil
Puu Moiwi	75052729	11/06/03	Geonics TDEM EM-61	305	
K-1 Road	75052730	03/21/00	Geonics TDEM EM-61	1702	Half-meter Coil
K-1 Road	75052730	11/06/03	Geonics TDEM EM-61	305	
Naval Gun Fire Range	75052730	03/21/00	Geonics TDEM EM-61	1702	Half-meter Coil
Naval Gun Fire Range	75052730	11/06/03	Geonics TDEM EM-61	305	
Puu Moiwi	75052730	03/21/00	Geonics TDEM EM-61	1702	Half-meter Coil
Puu Moiwi	75052730	11/06/03	Geonics TDEM EM-61	305	
Kuheeia	75052780	01/27/03	GTL TM-5emu	502	
Kuheeia	75052781	11/07/02	Geonics TDEM EM-61	981505	
Kuheeia	75052781	11/24/02	Geonics TDEM EM-61	991625	
Kuheeia	75052781	11/27/02	GTL TM-5emu	302	
Kuheeia	75052782	10/30/02	Geonics TDEM EM-61	981511	
Kuheeia	75052782	12/02/02	GTL TM-5emu	302	
Kuheeia	75052783	12/03/02	Geonics TDEM EM-61	234	
Kuheeia	75052783	01/22/03	GTL TM-5emu	502	
K-1 Road	75062730	03/21/00	Geonics TDEM EM-61	1702	Half-meter Coil
K-1 Road	75062730	07/05/00	Geonics TDEM EM-61	981505	
K-1 Road	75062730	11/05/03	Geonics TDEM EM-61	305	
Naval Gun Fire Range	75062730	03/21/00	Geonics TDEM EM-61	1702	Half-meter Coil
Naval Gun Fire Range	75062730	07/05/00	Geonics TDEM EM-61	981505	
Naval Gun Fire Range	75062730	11/05/03	Geonics TDEM EM-61	305	
Puu Moiwi	75062730	03/21/00	Geonics TDEM EM-61	1702	Half-meter Coil
Puu Moiwi	75062730	07/05/00	Geonics TDEM EM-61	981505	
Puu Moiwi	75062730	11/05/03	Geonics TDEM EM-61	305	
K-1 Road	75062731	03/22/00	Geonics TDEM EM-61	1702	Half-meter Coil
K-1 Road	75062731	07/05/00	Geonics TDEM EM-61	981513	
K-1 Road	75062731	11/05/03	Geonics TDEM EM-61	305	
Naval Gun Fire Range	75062731	03/22/00	Geonics TDEM EM-61	1702	Half-meter Coil
Naval Gun Fire Range	75062731	07/05/00	Geonics TDEM EM-61	981513	
Naval Gun Fire Range	75062731	11/05/03	Geonics TDEM EM-61	305	
Puu Moiwi	75062731	03/22/00	Geonics TDEM EM-61	1702	Half-meter Coil
Puu Moiwi	75062731	07/05/00	Geonics TDEM EM-61	981513	
Puu Moiwi	75062731	11/05/03	Geonics TDEM EM-61	305	
Kuheeia	75062779	09/30/02	GTL TM-5emu	403	

UXO Clearance Detector Usage  
Island Wide Geophysical Summary

Work Area	GMU	Date Cleared	Detector Type	Detector Serial Number	Special Notes
Kuheeia	75062780	01/30/03	GTL TM-5emu	502	
Kuheeia	75062781	02/06/03	GTL TM-5emu	502	
Kuheeia	75062781	02/10/03	Geonics TDEM EM-61	ATS006	Half-meter Coil
Kuheeia	75062782	10/30/02	Geonics TDEM EM-61	981505	
Kuheeia	75062782	11/04/02	GTL TM-5emu	301	
Kuheeia	75062783	12/04/02	Geonics TDEM EM-61	234	
Kuheeia	75062792	12/26/02	GTL TM-5emu	501	
Kuheeia	75062792	12/26/02	Geonics TDEM EM-61	981513	
Kuheeia	75062793	01/02/03	GTL TM-5emu	501	
K-1 Road	75072731	03/22/00	Geonics TDEM EM-61	1702	Half-meter Coil
K-1 Road	75072731	07/05/00	Geonics TDEM EM-61	981513	
K-1 Road	75072731	11/05/03	Geonics TDEM EM-61	305	
Naval Gun Fire Range	75072731	03/22/00	Geonics TDEM EM-61	1702	Half-meter Coil
Naval Gun Fire Range	75072731	07/05/00	Geonics TDEM EM-61	981513	
Naval Gun Fire Range	75072731	11/05/03	Geonics TDEM EM-61	305	
Puu Mowi	75072731	03/22/00	Geonics TDEM EM-61	1702	Half-meter Coil
Puu Mowi	75072731	07/05/00	Geonics TDEM EM-61	981513	
Puu Mowi	75072731	11/05/03	Geonics TDEM EM-61	305	
K-1 Road	75072732	03/23/00	Geonics TDEM EM-61	1702	Half-meter Coil
K-1 Road	75072732	07/05/00	Geonics TDEM EM-61	981513	
K-1 Road	75072732	11/04/03	Geonics TDEM EM-61	305	
Naval Gun Fire Range	75072732	03/23/00	Geonics TDEM EM-61	1702	Half-meter Coil
Naval Gun Fire Range	75072732	07/05/00	Geonics TDEM EM-61	981513	
Naval Gun Fire Range	75072732	11/04/03	Geonics TDEM EM-61	305	
Puu Mowi	75072732	03/23/00	Geonics TDEM EM-61	1702	Half-meter Coil
Puu Mowi	75072732	07/05/00	Geonics TDEM EM-61	981513	
Puu Mowi	75072732	11/04/03	Geonics TDEM EM-61	305	
K-1 Road	75072733	03/27/00	Geonics TDEM EM-61	1702	Half-meter Coil
K-1 Road	75072733	07/05/00	Geonics TDEM EM-61	981513	
K-1 Road	75072733	08/22/00	Geonics TDEM EM-61	991629	
K-1 Road	75072733	11/04/03	Geonics TDEM EM-61	305	
Puu Mowi	75072733	03/27/00	Geonics TDEM EM-61	1702	Half-meter Coil
Puu Mowi	75072733	07/05/00	Geonics TDEM EM-61	981513	
Puu Mowi	75072733	08/22/00	Geonics TDEM EM-61	991629	
Puu Mowi	75072733	11/04/03	Geonics TDEM EM-61	305	
K-1 Road	75072734	04/20/00	Geonics TDEM EM-61	991630	
K-1 Road	75072734	06/24/00	Geonics TDEM EM-61	981513	
K-1 Road	75072734	11/04/03	Geonics TDEM EM-61	305	
Puu Mowi	75072734	04/20/00	Geonics TDEM EM-61	991630	
Puu Mowi	75072734	06/24/00	Geonics TDEM EM-61	981513	
Puu Mowi	75072734	11/04/03	Geonics TDEM EM-61	305	
Kuheeia	75072777	10/23/02	GTL TM-5emu	403	
Kuheeia	75072778	06/03/02	GTL TM-5emu	302	
Kuheeia	75072779	03/11/02	GTL TM-5emu	403	
Kuheeia	75072779	03/21/02	GTL TM-5emu	403	
Kuheeia	75072780	02/04/03	GTL TM-5emu	503	
Kuheeia	75072781	12/07/02	Geonics TDEM EM-61	981505	
Kuheeia	75072782	05/30/02	GTL TM-5emu	302	

UXO Clearance Detector Usage  
Island Wide Geophysical Summary

Work Area	GMU	Date Cleared	Detector Type	Detector Serial Number	Special Notes
Kuheeia	75072792	12/18/02	Geonics TDEM EM-61	981513	
Kuheeia	75072792	12/23/02	GTL TM-5emu	501	
Kuheeia	75072793	12/18/02	Geonics TDEM EM-61	981513	
Kuheeia	75072793	12/19/02	GTL TM-5emu	501	
Kuheeia	75072793	01/28/03	Geonics TDEM EM-61	991629	
Naval Gun Fire Range	75082732	03/27/00	Geonics TDEM EM-61	1702	Half-meter Coil
Naval Gun Fire Range	75082732	06/29/00	Geonics TDEM EM-61	981513	
Naval Gun Fire Range	75082732	11/04/03	Geonics TDEM EM-61	305	
K-1 Road	75082733	03/27/00	Geonics TDEM EM-61	1702	Half-meter Coil
K-1 Road	75082733	07/05/00	Geonics TDEM EM-61	981513	
K-1 Road	75082733	08/22/00	Geonics TDEM EM-61	991629	with GPS
K-1 Road	75082733	11/04/03	Geonics TDEM EM-61	305	
Naval Gun Fire Range	75082733	03/27/00	Geonics TDEM EM-61	1702	Half-meter Coil
Naval Gun Fire Range	75082733	07/05/00	Geonics TDEM EM-61	981513	
Naval Gun Fire Range	75082733	08/22/00	Geonics TDEM EM-61	991629	with GPS
Naval Gun Fire Range	75082733	11/04/03	Geonics TDEM EM-61	305	
K-1 Road	75082734	04/20/00	Geonics TDEM EM-61	991630	
K-1 Road	75082734	06/28/00	Geonics TDEM EM-61	981513	
K-1 Road	75082734	11/04/03	Geonics TDEM EM-61	305	
Naval Gun Fire Range	75082734	04/20/00	Geonics TDEM EM-61	991630	
Naval Gun Fire Range	75082734	06/28/00	Geonics TDEM EM-61	981513	
Naval Gun Fire Range	75082734	11/04/03	Geonics TDEM EM-61	305	
Puu Moiwi	75082734	04/20/00	Geonics TDEM EM-61	991630	
Puu Moiwi	75082734	06/28/00	Geonics TDEM EM-61	981513	
Puu Moiwi	75082734	11/04/03	Geonics TDEM EM-61	305	
Kuheeia	75082777	02/12/03	GTL TM-5emu	502	
Kuheeia	75082777	02/13/03	Geonics TDEM EM-61	ATS006	
Kuheeia	75082778	04/08/02	GTL TM-5emu	401	
Kuheeia	75082779	12/28/01	GTL TM-5emu	301	
Kuheeia	75082780	02/03/03	GTL TM-5emu	501	
K-1 Road	75092734	04/24/00	Geonics TDEM EM-61	991630	
K-1 Road	75092734	06/28/00	Geonics TDEM EM-61	981513	
K-1 Road	75092734	11/03/03	Geonics TDEM EM-61	305	
Naval Gun Fire Range	75092734	04/24/00	Geonics TDEM EM-61	991630	
Naval Gun Fire Range	75092734	06/28/00	Geonics TDEM EM-61	981513	
Naval Gun Fire Range	75092734	11/03/03	Geonics TDEM EM-61	305	
Puu Moiwi	75092734	04/24/00	Geonics TDEM EM-61	991630	
Puu Moiwi	75092734	06/28/00	Geonics TDEM EM-61	981513	
Puu Moiwi	75092734	11/03/03	Geonics TDEM EM-61	305	
K-1 Road	75092735	04/24/00	Geonics TDEM EM-61	991630	
K-1 Road	75092735	06/28/00	Geonics TDEM EM-61	981513	
K-1 Road	75092735	11/03/03	Geonics TDEM EM-61	305	
Puu Moiwi	75092735	04/24/00	Geonics TDEM EM-61	991630	
Puu Moiwi	75092735	06/28/00	Geonics TDEM EM-61	981513	
Puu Moiwi	75092735	11/03/03	Geonics TDEM EM-61	305	
Kuheeia	75092775	05/30/02	GTL TM-5emu	302	
Kuheeia	75092776	04/10/02	GTL TM-5emu	302	
Kuheeia	75092776	05/01/02	Geonics TDEM EM-61	991625	



UXO Clearance Detector Usage  
Island Wide Geophysical Summary

Work Area	GMU	Date Cleared	Detector Type	Detector Serial Number	Special Notes
Kuheeia	75092777	03/14/01	Geonics TDEM EM-61	991625	
Kuheeia	75092777	06/21/01	GTL TM-5emu	301	
Kuheeia	75092778	03/06/02	GTL TM-5emu	302	
Kuheeia	75092778	03/06/02	Geonics TDEM EM-61	981506	
Kuheeia	75092779	03/07/02	GTL TM-5emu	403	
K-1 Road	75102734	04/25/00	Geonics TDEM EM-61	991630	
K-1 Road	75102734	06/27/00	Geonics TDEM EM-61	981513	
K-1 Road	75102734	11/03/03	Geonics TDEM EM-61	305	
Kamohio	75102734	04/25/00	Geonics TDEM EM-61	991630	
Kamohio	75102734	06/27/00	Geonics TDEM EM-61	981513	
Kamohio	75102734	11/03/03	Geonics TDEM EM-61	305	
K-1 Road	75102735	04/25/00	Geonics TDEM EM-61	991630	
K-1 Road	75102735	06/27/00	Geonics TDEM EM-61	981513	
K-1 Road	75102735	04/24/01	Geonics TDEM EM-61	991629	with GPS
K-1 Road	75102735	11/03/03	Geonics TDEM EM-61	305	
Kuheeia	75102773	02/27/01	Geonics TDEM EM-61	991625	
Kuheeia	75102773	03/13/01	GTL TM-5emu	301	
Kuheeia	75102773	02/10/02	GTL TM-5emu	401	
Kuheeia	75102774	05/28/02	GTL TM-5emu	301	
Kuheeia	75102775	06/27/02	GTL TM-5emu	301	
Kuheeia	75102776	01/15/02	Geonics TDEM EM-61	981505	
Kuheeia	75102776	02/06/02	GTL TM-5emu	401	
Kuheeia	75102777	03/12/01	Geonics TDEM EM-61	991625	
Kuheeia	75102777	06/21/01	GTL TM-5emu	301	
Kuheeia	75102778	02/27/02	GTL TM-5emu	403	
K-1 Road	75112735	06/27/00	Geonics TDEM EM-61	981513	
K-1 Road	75112735	01/31/01	Geonics TDEM EM-61	991626	
K-1 Road	75112735	04/24/01	Geonics TDEM EM-61	991629	with GPS
Moaulanui	75112735	06/27/00	Geonics TDEM EM-61	981513	
Moaulanui	75112735	01/31/01	Geonics TDEM EM-61	991626	
Moaulanui	75112735	04/24/01	Geonics TDEM EM-61	991629	with GPS
Moaulanui	75112736	01/25/01	Geonics TDEM EM-61	991629	
Moaulanui	75112736	04/24/01	Geonics TDEM EM-61	991629	with GPS
Kuheeia	75112771	02/15/01	Geonics TDEM EM-61	991625	
Kuheeia	75112771	03/07/01	GTL TM-5emu	301	
Kuheeia	75112772	10/07/02	Geonics TDEM EM-61	981506	
Kuheeia	75112772	10/09/02	GTL TM-5emu	403	
Kuheeia	75112773	02/21/01	Geonics TDEM EM-61	991625	
Kuheeia	75112773	03/12/01	GTL TM-5emu	301	
Kuheeia	75112773	02/11/02	GTL TM-5emu	401	
Kuheeia	75112774	03/05/01	Geonics TDEM EM-61	991625	
Kuheeia	75112774	03/12/01	GTL TM-5emu	301	
Kuheeia	75112775	03/07/01	Geonics TDEM EM-61	991625	
Kuheeia	75112775	03/15/01	GTL TM-5emu	302	
Kuheeia	75112776	03/04/02	GTL TM-5emu	302	
Kuheeia	75112777	03/12/01	Geonics TDEM EM-61	991625	
Kuheeia	75112777	04/30/01	GTL TM-5emu	301	
Moaulanui	75122736	01/25/01	Geonics TDEM EM-61	981512	

UXO Clearance Detector Usage  
Island Wide Geophysical Summary

Work Area	GMU	Date Cleared	Detector Type	Detector Serial Number	Special Notes
Moaulanui	75122736	04/24/01	Geonics TDEM EM-61	991629	with GPS
Moaulanui	75122736	01/07/04	GTL TM-5emu	507	
Moaulanui	75122737	01/30/01	Geonics TDEM EM-61	P-U-3-00	Half-meter Coil
Moaulanui	75122737	04/24/01	Geonics TDEM EM-61	991629	with GPS
Kuheeia	75122768	04/03/01	Geonics TDEM EM-61	ATS-006	
Kuheeia	75122768	04/19/01	GTL TM-5emu	301	
Kuheeia	75122768	12/19/01	GTL TM-5emu	402	
Kuheeia	75122769	03/28/01	Geonics TDEM EM-61	ATS-006	Half-meter Coil
Kuheeia	75122769	05/01/01	GTL TM-5emu	301	
Kuheeia	75122770	02/07/01	Geonics TDEM EM-61	ATS006	Half-meter Coil
Kuheeia	75122770	03/08/01	GTL TM-5emu	302	
Kuheeia	75122770	11/19/02	GTL TM-5emu	302	
Kuheeia	75122770	11/20/02	Geonics TDEM EM-61	991625	
Kuheeia	75122771	02/20/01	Geonics TDEM EM-61	ATS-006	Half-meter Coil
Kuheeia	75122771	04/25/02	GTL TM-5emu	302	
Kuheeia	75122772	03/07/01	Geonics TDEM EM-61	ATS-006	Half-meter Coil
Kuheeia	75122772	03/12/01	GTL TM-5emu	302	
Kuheeia	75122772	02/07/02	GTL TM-5emu	401	
Kuheeia	75122773	02/12/01	Geonics TDEM EM-61	ATS006	Half-meter Coil
Kuheeia	75122773	03/06/01	GTL TM-5emu	301	
Kuheeia	75122773	02/11/02	GTL TM-5emu	401	
Kuheeia	75122774	03/05/01	Geonics TDEM EM-61	ATS006	Half-meter Coil
Kuheeia	75122774	03/13/01	GTL TM-5emu	301	
Kuheeia	75122774	02/26/02	GTL TM-5emu	401	
Kuheeia	75122775	03/06/02	GTL TM-5emu	302	
Moaulanui	75132737	01/31/01	Geonics TDEM EM-61	991625	
Moaulanui	75132737	04/24/01	Geonics TDEM EM-61	991629	with GPS
Moaulanui	75132738	02/01/01	Geonics TDEM EM-61	PU-3-00	
Moaulanui	75132738	04/24/01	Geonics TDEM EM-61	991629	with GPS
Naval Gun Fire Range	75132738	02/01/01	Geonics TDEM EM-61	PU-3-00	
Naval Gun Fire Range	75132738	04/24/01	Geonics TDEM EM-61	991629	with GPS
Moaulanui	75132755	12/28/00	GTL TM-5emu	302	
Moaulanui	75132755	01/08/01	Geonics TDEM EM-61	1724	with GPS
Moaulanui	75132756	02/20/03	GTL TM-5emu	501	
Moaulanui	75132757	02/13/03	Geonics TDEM EM-61	981511	
Moaulanui	75132757	02/27/03	GTL TM-5emu	501	
Moaulanui	75132758	02/13/03	Geonics TDEM EM-61	991625	
Moaulanui	75132758	02/20/03	GTL TM-5emu	504	
Moaulanui	75132759	05/01/02	GTL TM-5emu	302	
Moaulanui	75132760	02/20/03	Geonics TDEM EM-61	981511	
Moaulanui	75132760	03/05/03	GTL TM-5emu	501	
Kuheeia	75132767	04/11/01	Geonics TDEM EM-61	ATS-006	Half-meter Coil
Kuheeia	75132767	04/18/01	GTL TM-5emu	301	
Kuheeia	75132767	12/19/01	GTL TM-5emu	403	
Kuheeia	75132768	04/04/01	Geonics TDEM EM-61	ATS-006	Half-meter Coil
Kuheeia	75132768	04/17/01	GTL TM-5emu	301	
Kuheeia	75132769	03/21/01	Geonics TDEM EM-61	ATS-006	Half-meter Coil
Kuheeia	75132769	04/09/01	GTL TM-5emu	301	

UXO Clearance Detector Usage  
Island Wide Geophysical Summary

Work Area	GMU	Date Cleared	Detector Type	Detector Serial Number	Special Notes
Kuheeia	75132769	09/24/02	Geonics TDEM EM-61	981506	
Kuheeia	75132770	02/22/01	Geonics TDEM EM-61	AT500-6	Half-meter Coil
Kuheeia	75132770	11/18/02	Geonics TDEM EM-61	981506	
Kuheeia	75132770	11/21/02	GTL TM-5emu	403	
Kuheeia	75132771	02/22/01	Geonics TDEM EM-61	ATS-006	Half-meter Coil
Kuheeia	75132771	03/12/01	GTL TM-5emu	302	
Kuheeia	75132771	02/07/02	GTL TM-5emu	401	
Kuheeia	75132772	02/28/01	Geonics TDEM EM-61	AT500-6	72M
Kuheeia	75132772	03/08/01	GTL TM-5emu	301	
Kuheeia	75132773	01/28/01	Geonics TDEM EM-61	ATS-006	Half-meter Coil
Kuheeia	75132773	03/08/01	GTL TM-5emu	301	
Moaulanui	75142738	06/28/00	Geonics TDEM EM-61	981510	
Moaulanui	75142738	04/04/01	Geonics TDEM EM-61	991629	
Moaulanui	75142738	04/24/01	Geonics TDEM EM-61	991629	with GPS
Moaulanui	75142739	01/25/01	GTL TM-5emu	301	
Moaulanui	75142739	01/25/01	Geonics TDEM EM-61	PU-3-00	
Moaulanui	75142739	04/04/01	Geonics TDEM EM-61	991626	
Moaulanui	75142739	04/24/01	Geonics TDEM EM-61	991629	with GPS
Moaulanui	75142755	02/04/03	Geonics TDEM EM-61	233	
Moaulanui	75142755	02/10/03	GTL TM-5emu	301	
Moaulanui	75142756	02/08/03	GTL TM-5emu	301	
Moaulanui	75142756	02/08/03	Geonics TDEM EM-61	981513	
Moaulanui	75142756	02/12/03	GTL TM-5emu	501	
Moaulanui	75142757	02/13/03	Geonics TDEM EM-61	233	
Moaulanui	75142757	02/18/03	GTL TM-5emu	504	
Moaulanui	75142760	03/04/03	GTL TM-5emu	501	
Kuheeia	75142766	03/26/01	Geonics TDEM EM-61	991629	
Kuheeia	75142766	12/17/01	GTL TM-5emu	403	
Kuheeia	75142767	03/13/01	Geonics TDEM EM-61	ATS-006	Half-meter Coil
Kuheeia	75142767	04/10/01	GTL TM-5emu	301	
Kuheeia	75142768	03/19/01	Geonics TDEM EM-61	ATS006	Half-meter Coil
Kuheeia	75142768	04/11/01	GTL TM-5emu	301	
Kuheeia	75142768	09/24/02	Geonics TDEM EM-61	981506	
Kuheeia	75142769	03/21/01	Geonics TDEM EM-61	ATS-006	Half-meter Coil
Kuheeia	75142769	12/26/01	GTL TM-5emu	403	
Kuheeia	75142770	02/26/02	GTL TM-5emu	302	
Kuheeia	75142770	02/27/02	Geonics TDEM EM-61	981510	
Kuheeia	75142771	11/21/02	GTL TM-5emu	302	
Kuheeia	75142771	11/21/02	Geonics TDEM EM-61	981513	
Moaulanui	75152739	01/23/01	Geonics TDEM EM-61	P-U-3-00	Half-meter Coil
Moaulanui	75152739	01/24/01	GTL TM-5emu	301	
Moaulanui	75152739	04/24/01	Geonics TDEM EM-61	991629	with GPS
Moaulanui	75152740	01/17/01	Geonics TDEM EM-61	PU-3-00	
Moaulanui	75152740	04/24/01	Geonics TDEM EM-61	991629	with GPS
Moaulanui	75152755	01/30/03	Geonics TDEM EM-61	991625	
Moaulanui	75152755	02/04/03	GTL TM-5emu	301	
Moaulanui	75152756	02/08/03	Geonics TDEM EM-61	991629	
Moaulanui	75152756	02/18/03	GTL TM-5emu	501	

UXO Clearance Detector Usage  
Island Wide Geophysical Summary

Work Area	GMU	Date Cleared	Detector Type	Detector Serial Number	Special Notes
Moaulanui	75152758	02/27/03	GTL TM-5emu	504	
Moaulanui	75152759	02/27/03	GTL TM-5emu	504	
Moaulanui	75152760	11/08/00	GTL TM-5emu	301	
Moaulanui	75152760	11/16/00	Geonics TDEM EM-61	991619	
Moaulanui	75152763	09/20/00	Geonics TDEM EM-61	P-43-00	
Moaulanui	75152763	03/26/03	Geonics TDEM EM-61	191625	
Kuheeia	75152764	07/08/02	Geonics TDEM EM-61	981506	with GPS
Kuheeia	75152765	03/13/01	Geonics TDEM EM-61	991629	with GPS
Kuheeia	75152765	05/24/01	GTL TM-5emu	302	
Kuheeia	75152765	12/17/01	GTL TM-5emu	403	
Kuheeia	75152765	06/18/02	Geonics TDEM EM-61	991625	
Kuheeia	75152766	03/12/01	Geonics TDEM EM-61	991629	
Kuheeia	75152766	04/09/01	GTL TM-5emu	302	
Kuheeia	75152767	03/13/01	Geonics TDEM EM-61	991629	
Kuheeia	75152767	04/09/01	GTL TM-5emu	302	
Kuheeia	75152768	05/07/01	GTL TM-5emu	302	
Moaulanui	75162739	03/05/03	Geonics TDEM EM-61	981506	
Moaulanui	75162740	01/29/01	Geonics TDEM EM-61	ATS-006	with GPS
Moaulanui	75162740	04/24/01	Geonics TDEM EM-61	991629	with GPS
Moaulanui	75162741	01/17/01	Geonics TDEM EM-61	991629	
Moaulanui	75162741	04/23/01	Geonics TDEM EM-61	991629	with GPS
Moaulanui	75162755	01/27/03	Geonics TDEM EM-61	233	
Moaulanui	75162755	01/30/03	GTL TM-5emu	302	
Moaulanui	75162756	02/08/03	Geonics TDEM EM-61	981511	
Moaulanui	75162756	02/18/03	GTL TM-5emu	501	
Moaulanui	75162757	02/27/03	GTL TM-5emu	504	
Moaulanui	75162758	11/27/00	Geonics TDEM EM-61	981511	
Moaulanui	75162758	11/30/00	GTL TM-5emu	302	
Moaulanui	75162758	02/27/03	GTL TM-5emu	504	
Moaulanui	75162759	11/30/00	Geonics TDEM EM-61	991619	
Moaulanui	75162760	11/20/00	Geonics TDEM EM-61	981511	
Moaulanui	75162760	11/28/00	GTL TM-5emu	302	
Moaulanui	75162761	10/19/00	Geonics TDEM EM-61	981512	
Moaulanui	75162762	11/01/00	Geonics TDEM EM-61	981512	with GPS
Moaulanui	75162763	11/30/00	Geonics TDEM EM-61	991625	
Moaulanui	75162763	03/26/03	Geonics TDEM EM-61	191625	
Kuheeia	75162764	12/06/00	Geonics TDEM EM-61	991625	
Kuheeia	75162765	12/19/01	Geonics TDEM EM-61	981512	115
Kuheeia	75162766	12/20/01	GTL TM-5emu	402	
Kuheeia	75162766	12/27/01	Geonics TDEM EM-61	981505	
Kuheeia	75162767	02/06/02	GTL TM-5emu	401	
Moaulanui	75172739	04/10/00	Geonics TDEM EM-61	991626	
Moaulanui	75172740	02/13/01	Geonics TDEM EM-61	991625	
Moaulanui	75172741	01/23/01	Geonics TDEM EM-61	ATS-006	with GPS
Moaulanui	75172741	04/23/01	Geonics TDEM EM-61	991629	with GPS
Moaulanui	75172742	12/21/99	Geonics TDEM EM-61	991619	
Moaulanui	75172742	04/23/01	Geonics TDEM EM-61	991629	with GPS
Moaulanui	75172742	07/26/01	Geonics TDEM EM-61	ATS-006	Half-meter Coil

UXO Clearance Detector Usage  
Island Wide Geophysical Summary

Work Area	GMU	Date Cleared	Detector Type	Detector Serial Number	Special Notes
Moaulanui	75172755	01/27/03	Geonics TDEM EM-61	233	
Moaulanui	75172756	01/27/03	Geonics TDEM EM-61	991625	
Moaulanui	75172756	01/28/03	GTL TM-5emu	301	
Moaulanui	75172757	02/27/03	GTL TM-5emu	504	
Moaulanui	75172757	03/12/03	GTL TM-5emu	501	
Moaulanui	75172758	11/20/00	Geonics TDEM EM-61	991619	
Moaulanui	75172759	06/17/02	GTL TM-5emu	302	
Moaulanui	75172759	06/24/02	Geonics TDEM EM-61	981511	
Moaulanui	75172759	06/25/02	Geonics TDEM EM-61	981511	with GPS
Moaulanui	75172760	11/09/00	Geonics TDEM EM-61	991625	
Moaulanui	75172760	01/28/02	Geonics TDEM EM-61	981511	
Moaulanui	75172760	02/13/02	Geonics TDEM EM-61	981511	with GPS
Moaulanui	75172761	11/27/00	Geonics TDEM EM-61	991625	
Moaulanui	75172762	06/06/02	Geonics TDEM EM-61	991625	
Moaulanui	75172762	06/13/02	Geonics TDEM EM-61	991625	
Moaulanui	75172763	12/07/00	Geonics TDEM EM-61	991626	with GPS
Kuheeia	75172764	11/13/00	Geonics TDEM EM-61	991625	
Kuheeia	75172765	01/02/02	Geonics TDEM EM-61	981512	
Moaulanui	75182739	05/08/00	Geonics TDEM EM-61	981513	
Moaulanui	75182740	10/12/00	Geonics TDEM EM-61	1702	
Moaulanui	75182741	02/14/01	Geonics TDEM EM-61	991625	
Moaulanui	75182741	02/15/01	GTL TM-5emu	302	
Moaulanui	75182742	01/25/01	Geonics TDEM EM-61	991625	with GPS
Moaulanui	75182742	04/23/01	Geonics TDEM EM-61	991629	with GPS
Moaulanui	75182743	11/15/00	Geonics TDEM EM-61	991630	with GPS
Moaulanui	75182743	04/23/01	Geonics TDEM EM-61	991629	with GPS
Moaulanui	75182744	01/17/01	Geonics TDEM EM-61	991625	
Moaulanui	75182744	01/22/01	GTL TM-5emu	301	
Moaulanui	75182755	06/17/02	GTL TM-5emu	302	
Moaulanui	75182755	06/27/02	Geonics TDEM EM-61	981511	with GPS
Moaulanui	75182756	04/02/01	Geonics TDEM EM-61	991629	
Moaulanui	75182756	12/17/01	GTL TM-5emu	403	
Moaulanui	75182757	03/06/03	GTL TM-5emu	501	
Moaulanui	75182758	11/21/00	Geonics TDEM EM-61	991630	Half-meter Coil
Moaulanui	75182759	10/30/00	Geonics TDEM EM-61	991625	
Moaulanui	75182760	11/01/00	Geonics TDEM EM-61	991625	
Moaulanui	75182761	11/21/00	Geonics TDEM EM-61	991625	
Moaulanui	75182762	06/11/02	Geonics TDEM EM-61	991625	
Moaulanui	75182762	06/13/02	GTL TM-5emu	302	
Moaulanui	75182762	06/18/02	Geonics TDEM EM-61	991625	
Moaulanui	75182763	11/15/00	Geonics TDEM EM-61	991625	
Kuheeia	75182764	05/14/03	Geonics TDEM EM-61	233	
Kuheeia	75182765	01/09/02	GTL TM-5emu	402	
Kuheeia	75182765	01/09/02	Geonics TDEM EM-61	981512	
Moaulanui	75192739	04/24/00	Geonics TDEM EM-61	991626	
Moaulanui	75192739	09/18/00	GTL TM-5emu	302	
Moaulanui	75192740	04/20/00	Geonics TDEM EM-61	991626	
Moaulanui	75192741	04/19/00	Geonics TDEM EM-61	991626	

UXO Clearance Detector Usage  
Island Wide Geophysical Summary

Work Area	GMU	Date Cleared	Detector Type	Detector Serial Number	Special Notes
Moaulanui	75192742	10/10/00	Geonics TDEM EM-61	1702	
Moaulanui	75192743	10/31/00	Geonics TDEM EM-61	991619	
Moaulanui	75192743	04/23/01	Geonics TDEM EM-61	991629	with GPS
Moaulanui	75192744	10/24/00	Geonics TDEM EM-61	981512	with GPS
Moaulanui	75192744	11/13/00	GTL TM-5emu	302	
Moaulanui	75192744	04/23/01	Geonics TDEM EM-61	991629	with GPS
Moaulanui	75192745	10/19/00	Geonics TDEM EM-61	981512	
Moaulanui	75192745	04/23/01	Geonics TDEM EM-61	991629	with GPS
Moaulanui	75192755	09/14/00	Geonics TDEM EM-61	929629	
Moaulanui	75192756	03/20/02	Geonics TDEM EM-61	981511	with GPS
Moaulanui	75192756	03/27/02	GTL TM-5emu	301	
Moaulanui	75192757	04/24/02	Geonics TDEM EM-61	981511	
Moaulanui	75192757	05/06/02	Geonics TDEM EM-61	981511	
Moaulanui	75192757	05/08/02	GTL TM-5emu	302	
Moaulanui	75192758	09/26/00	Geonics TDEM EM-61	P-43-00	
Moaulanui	75192759	09/25/00	Geonics TDEM EM-61	P-U3-00	
Moaulanui	75192760	05/09/02	GTL TM-5emu	302	
Moaulanui	75192760	05/13/02	Geonics TDEM EM-61	981511	with GPS
Moaulanui	75192761	05/17/02	GTL TM-5emu	302	
Moaulanui	75192761	05/21/02	Geonics TDEM EM-61	981511	
Moaulanui	75192762	06/24/03	Geonics TDEM EM-61	309	
Moaulanui	75192762	06/30/03	GTL TM-5emu	507	
Moaulanui	75192763	07/01/03	GTL TM-5emu	507	
Moaulanui	75192763	07/02/03	Geonics TDEM EM-61	309	
Moaulanui	75202739	04/11/00	Geonics TDEM EM-61	991626	
Moaulanui	75202739	09/18/00	GTL TM-5emu	302	
Moaulanui	75202740	04/06/00	Geonics TDEM EM-61	991626	
Moaulanui	75202741	04/18/00	Geonics TDEM EM-61	991626	
Moaulanui	75202742	04/26/00	Geonics TDEM EM-61	991626	
Moaulanui	75202742	09/06/00	GTL TM-5emu	301	
Moaulanui	75202743	04/25/00	Geonics TDEM EM-61	991626	
Moaulanui	75202743	09/13/00	GTL TM-5emu	301	
Moaulanui	75202744	02/13/01	Geonics TDEM EM-61	991626	with GPS
Moaulanui	75202745	05/24/00	Geonics TDEM EM-61	1702	Half-meter Coil
Moaulanui	75202745	04/23/01	Geonics TDEM EM-61	991629	with GPS
Moaulanui	75202746	11/15/00	Geonics TDEM EM-61	991619	
Moaulanui	75202746	04/23/01	Geonics TDEM EM-61	991629	with GPS
Moaulanui	75202747	11/14/00	Geonics TDEM EM-61	991619	
Moaulanui	75202747	04/23/01	Geonics TDEM EM-61	991629	with GPS
Moaulanui	75202754	10/02/00	Geonics TDEM EM-61	981510	
Moaulanui	75202755	09/20/00	Geonics TDEM EM-61	991629	
Moaulanui	75202756	10/19/00	Geonics TDEM EM-61	981510	
Moaulanui	75202757	01/29/01	Geonics TDEM EM-61	ATS006	Half-meter Coil
Moaulanui	75202757	04/12/01	Geonics TDEM EM-61	ATS006	Half-meter Coil
Moaulanui	75202757	04/24/01	Geonics TDEM EM-61	ATS	Half-meter Coil
Moaulanui	75202757	12/13/01	GTL TM-5emu	403	
Moaulanui	75202758	12/27/00	Geonics TDEM EM-61	1724	with GPS
Moaulanui	75202758	12/28/00	GTL TM-5emu	302	

UXO Clearance Detector Usage  
Island Wide Geophysical Summary

Work Area	GMU	Date Cleared	Detector Type	Detector Serial Number	Special Notes
Moaulanui	75202759	12/11/00	Geonics TDEM EM-61	991625	
Moaulanui	75202760	05/14/02	Geonics TDEM EM-61	981511	with GPS
Moaulanui	75202760	05/16/02	GTL TM-5emu	302	
Moaulanui	75202761	03/18/03	GTL TM-5emu	504	
Moaulanui	75202761	03/19/03	Geonics TDEM EM-61	123	Half-meter Coil
Moaulanui	75212739	05/17/00	Geonics TDEM EM-61	981505	
Moaulanui	75212739	09/25/00	GTL TM-5emu	301	
Moaulanui	75212740	04/26/00	Geonics TDEM EM-61	1702	Half-meter Coil
Moaulanui	75212740	09/25/00	GTL TM-5emu	301	
Moaulanui	75212741	05/09/00	Geonics TDEM EM-61	981505	
Moaulanui	75212742	04/25/00	Geonics TDEM EM-61	1702	Half-meter Coil
Moaulanui	75212743	04/24/00	Geonics TDEM EM-61	1702	Half-meter Coil
Moaulanui	75212744	06/29/00	Geonics TDEM EM-61	991630	
Moaulanui	75212745	01/11/01	GTL TM-5emu	301	
Moaulanui	75212745	01/11/01	Geonics TDEM EM-61	991629	
Moaulanui	75212745	06/18/02	Geonics TDEM EM-61	991625	
Moaulanui	75212745	06/24/02	GTL TM-5emu	302	
Moaulanui	75212745	07/03/02	Geonics TDEM EM-61	991629	
Moaulanui	75212746	12/05/00	GTL TM-5emu	301	
Moaulanui	75212746	12/05/00	Geonics TDEM EM-61	991619	
Moaulanui	75212747	12/27/00	GTL TM-5emu	302	
Moaulanui	75212747	12/27/00	Geonics TDEM EM-61	1724	with GPS
Moaulanui	75212747	04/23/01	Geonics TDEM EM-61	991629	with GPS
Moaulanui	75212748	11/10/00	Geonics TDEM EM-61	981511	
Moaulanui	75212748	04/23/01	Geonics TDEM EM-61	991629	with GPS
Moaulanui	75212749	01/30/01	Geonics TDEM EM-61	ATS-006	
Moaulanui	75212749	01/31/01	GTL TM-5emu	301	
Moaulanui	75212749	04/23/01	Geonics TDEM EM-61	991629	with GPS
Moaulanui	75212754	09/28/00	Geonics TDEM EM-61	991629	
Moaulanui	75212755	09/28/00	Geonics TDEM EM-61	981510	
Moaulanui	75212756	10/10/00	Geonics TDEM EM-61	981510	
Moaulanui	75212756	10/24/00	GTL TM-5emu	301	
Moaulanui	75212757	10/16/00	Geonics TDEM EM-61	991625	
Moaulanui	75222739	05/01/00	Geonics TDEM EM-61	1702	Half-meter Coil
Moaulanui	75222739	09/29/00	GTL TM-5emu	301	
Moaulanui	75222739	04/02/03	Geonics TDEM EM-61	991625	
Moaulanui	75222740	05/23/00	Geonics TDEM EM-61	981505	
Moaulanui	75222740	10/23/00	GTL TM-5emu	301	
Moaulanui	75222740	03/25/03	Geonics TDEM EM-61	1911625	
Moaulanui	75222741	05/09/00	Geonics TDEM EM-61	981505	
Moaulanui	75222742	05/10/00	Geonics TDEM EM-61	981505	
Moaulanui	75222743	05/16/00	Geonics TDEM EM-61	981505	
Moaulanui	75222744	07/05/00	Geonics TDEM EM-61	991630	
Moaulanui	75222745	07/07/00	Geonics TDEM EM-61	991630	
Moaulanui	75222745	12/17/01	Geonics TDEM EM-61	981512	
Moaulanui	75222745	12/18/01	GTL TM-5emu	403	
Moaulanui	75222746	11/16/00	Geonics TDEM EM-61	981511	
Moaulanui	75222747	11/15/00	Geonics TDEM EM-61	181511	

UXO Clearance Detector Usage  
Island Wide Geophysical Summary

Work Area	GMU	Date Cleared	Detector Type	Detector Serial Number	Special Notes
Moaulanui	75222748	01/30/01	Geonics TDEM EM-61	991625	
Moaulanui	75222748	04/23/01	Geonics TDEM EM-61	991629	with GPS
Moaulanui	75222749	11/13/00	Geonics TDEM EM-61	181511	
Moaulanui	75222749	11/14/00	GTL TM-5emu	302	
Moaulanui	75222749	04/03/01	Geonics TDEM EM-61	991629	
Moaulanui	75222749	04/05/01	Geonics TDEM EM-61	991629	
Moaulanui	75222749	04/12/01	Geonics TDEM EM-61	981511	
Moaulanui	75222749	04/23/01	Geonics TDEM EM-61	991629	with GPS
Moaulanui	75222749	06/19/02	GTL TM-5emu	301	
Moaulanui	75222750	01/16/01	Geonics TDEM EM-61	991629	
Moaulanui	75222750	01/17/01	GTL TM-5emu	301	
Moaulanui	75222750	04/23/01	Geonics TDEM EM-61	991629	with GPS
Moaulanui	75222754	04/18/02	Geonics TDEM EM-61	981506	
Moaulanui	75222754	04/24/02	GTL TM-5emu	302	
Moaulanui	75222755	09/21/00	Geonics TDEM EM-61	981510	
Moaulanui	75222756	02/26/01	Geonics TDEM EM-61	991626	
Moaulanui	75222756	04/12/01	GTL TM-5emu	301	
Moaulanui	75222756	03/25/03	Geonics TDEM EM-61	991625	
Moaulanui	75222757	10/12/00	Geonics TDEM EM-61	981510	
Moaulanui	75222762	07/08/03	Geonics TDEM EM-61	238	
Moaulanui	75222762	07/10/03	GTL TM-5emu	507	
Moaulanui	75222763	07/01/03	Geonics TDEM EM-61	238	
Moaulanui	75222765	07/01/03	Geonics TDEM EM-61	981506	
Kanapou	75232738	03/01/00	Geonics TDEM EM-61	1702	Half-meter Coil
Kanapou	75232739	05/01/00	Geonics TDEM EM-61	1702	Half-meter Coil
Moaulanui	75232740	05/03/00	Geonics TDEM EM-61	1702	Half-meter Coil
Moaulanui	75232741	05/08/00	Geonics TDEM EM-61	981505	
Moaulanui	75232742	05/03/00	Geonics TDEM EM-61	981505	
Moaulanui	75232743	09/07/00	Geonics TDEM EM-61	991619	
Moaulanui	75232744	07/10/00	Geonics TDEM EM-61	991630	
Moaulanui	75232745	07/13/00	Geonics TDEM EM-61	991630	
Moaulanui	75232746	07/18/00	Geonics TDEM EM-61	991630	
Moaulanui	75232747	01/05/01	Geonics TDEM EM-61	991625	
Moaulanui	75232747	02/05/01	Geonics TDEM EM-61	PU-3-00	
Moaulanui	75232748	03/19/03	Geonics TDEM EM-61	991625	
Moaulanui	75232749	12/29/00	GTL TM-5emu	301	
Moaulanui	75232749	01/16/01	GTL TM-5emu	301	
Moaulanui	75232749	01/16/01	Geonics TDEM EM-61	1702	Half-meter Coil
Moaulanui	75232749	03/31/03	Geonics TDEM EM-61	991625	
Moaulanui	75232750	01/25/01	Geonics TDEM EM-61	991625	
Moaulanui	75232750	04/23/01	Geonics TDEM EM-61	991629	with GPS
Moaulanui	75232751	05/10/00	Geonics TDEM EM-61	991630	
Moaulanui	75232751	04/23/01	Geonics TDEM EM-61	991629	with GPS
Moaulanui	75232753	10/16/00	Geonics TDEM EM-61	991625	
Moaulanui	75232753	10/30/00	GTL TM-5emu	302	
Moaulanui	75232753	07/30/02	GTL TM-5emu	301	
Moaulanui	75232753	11/13/02	GTL TM-5emu	403	
Moaulanui	75232754	09/11/00	Geonics TDEM EM-61	981510	



UXO Clearance Detector Usage  
Island Wide Geophysical Summary

Work Area	GMU	Date Cleared	Detector Type	Detector Serial Number	Special Notes
Moaulanui	75232755	09/14/00	Geonics TDEM EM-61	981510	
Moaulanui	75232756	11/16/00	Geonics TDEM EM-61	991630	
Moaulanui	75232756	11/20/00	GTL TM-5emu	302	
Kanapou	75242737	02/28/00	Geonics TDEM EM-61	981510	
Kanapou	75242738	04/12/00	Geonics TDEM EM-61	981505	
Kanapou	75242739	04/19/00	Geonics TDEM EM-61	1702	Half-meter Coil
Moaulanui	75242740	05/08/00	Geonics TDEM EM-61	1702	Half-meter Coil
Moaulanui	75242741	05/10/00	Geonics TDEM EM-61	1702	Half-meter Coil
Moaulanui	75242742	05/15/00	Geonics TDEM EM-61	1702	Half-meter Coil
Moaulanui	75242743	05/24/00	Geonics TDEM EM-61	991626	
Moaulanui	75242743	10/25/00	GTL TM-5emu	301	
Moaulanui	75242744	07/24/00	Geonics TDEM EM-61	991630	
Moaulanui	75242745	07/19/00	Geonics TDEM EM-61	991630	
Moaulanui	75242746	08/01/00	Geonics TDEM EM-61	991629	with GPS
Moaulanui	75242746	11/29/00	GTL TM-5emu	302	
Moaulanui	75242747	08/02/00	Geonics TDEM EM-61	991629	with GPS
Moaulanui	75242747	11/29/00	GTL TM-5emu	302	
Moaulanui	75242748	08/10/00	Geonics TDEM EM-61	991629	with GPS
Moaulanui	75242748	11/29/00	GTL TM-5emu	302	
Moaulanui	75242749	11/01/00	Geonics TDEM EM-61	991626	with GPS
Moaulanui	75242749	11/14/00	GTL TM-5emu	302	
Moaulanui	75242750	02/14/01	GTL TM-5emu	301	
Moaulanui	75242750	02/15/01	Geonics TDEM EM-61	PO3-00	Half-meter Coil
Moaulanui	75242751	01/23/01	Geonics TDEM EM-61	991625	
Moaulanui	75242751	04/23/01	Geonics TDEM EM-61	991629	with GPS
Moaulanui	75242751	03/15/04	Geonics TDEM EM-61	235	
Moaulanui	75242752	01/22/01	GTL TM-5emu	301	
Moaulanui	75242752	01/22/01	Geonics TDEM EM-61	PU-3-00	
Moaulanui	75242752	04/23/01	Geonics TDEM EM-61	991629	with GPS
Moaulanui	75242752	03/25/03	Geonics TDEM EM-61	191625	
Moaulanui	75242753	05/17/00	Geonics TDEM EM-61	1702	Half-meter Coil
Moaulanui	75242753	06/26/00	GTL TM-5emu	none	
Moaulanui	75242753	06/29/00	Geonics TDEM EM-61	1702	Half-meter Coil
Moaulanui	75242753	10/26/00	GTL TM-5emu	301	
Moaulanui	75242753	07/29/02	GTL TM-5emu	301	
Moaulanui	75242754	11/25/02	GTL TM-5emu	403	
Moaulanui	75242754	11/25/02	Geonics TDEM EM-61	981506	
Moaulanui	75242755	09/19/00	Geonics TDEM EM-61	981510	
Moaulanui	75242762	04/10/03	Geonics TDEM EM-61	123	
Moaulanui	75242763	12/30/03	Geonics TDEM EM-61	981513	
Moaulanui	75242763	01/07/04	GTL TM-5emu	503	
Moaulanui	75242764	06/30/03	Geonics TDEM EM-61	991619	
Kanapou	75252732	05/18/00	Geonics TDEM EM-61	1702	Half-meter Coil
Kanapou	75252733	04/12/00	Geonics TDEM EM-61	1702	Half-meter Coil
Kanapou	75252734	02/02/00	Geonics TDEM EM-61	991630	
Kanapou	75252735	02/07/00	Geonics TDEM EM-61	991630	
Kanapou	75252736	01/25/00	Geonics TDEM EM-61	815109	
Kanapou	75252737	02/08/00	Geonics TDEM EM-61	991630	

UXO Clearance Detector Usage  
Island Wide Geophysical Summary

Work Area	GMU	Date Cleared	Detector Type	Detector Serial Number	Special Notes
Kanapou	75252738	01/26/00	Geonics TDEM EM-61	991630	
Kanapou	75252739	04/18/00	Geonics TDEM EM-61	981505	
Moaulanui	75252740	07/25/00	Geonics TDEM EM-61	981513	
Moaulanui	75252741	07/24/00	Geonics TDEM EM-61	981513	
Moaulanui	75252742	07/17/00	Geonics TDEM EM-61	981513	
Moaulanui	75252743	07/26/00	Geonics TDEM EM-61	981513	
Moaulanui	75252743	09/29/00	GTL TM-5emu	301	
Moaulanui	75252744	07/26/00	Geonics TDEM EM-61	991630	
Moaulanui	75252745	07/06/00	Geonics TDEM EM-61	1702	Half-meter Coil
Moaulanui	75252746	10/23/00	Geonics TDEM EM-61	981507	
Moaulanui	75252747	10/17/00	Geonics TDEM EM-61	991619	
Moaulanui	75252748	10/25/00	Geonics TDEM EM-61	991619	
Moaulanui	75252749	10/30/00	Geonics TDEM EM-61	991626	with GPS
Moaulanui	75252750	06/11/03	GTL TM-5emu	3474	
Moaulanui	75252750	06/11/03	Geonics TDEM EM-61	312	
Moaulanui	75252750	09/22/03	Geonics TDEM EM-61	312	with GPS
Moaulanui	75252751	02/13/01	Geonics TDEM EM-61	P03-00	Half-meter Coil
Moaulanui	75252751	02/14/01	GTL TM-5emu	301	
Moaulanui	75252752	05/08/00	Geonics TDEM EM-61	991626	
Moaulanui	75252752	04/23/01	Geonics TDEM EM-61	991629	with GPS
Moaulanui	75252753	05/16/00	Geonics TDEM EM-61	1702	Half-meter Coil
Moaulanui	75252753	04/23/01	Geonics TDEM EM-61	991629	with GPS
Moaulanui	75252753	07/23/02	GTL TM-5emu	301	
Moaulanui	75252754	05/22/00	Geonics TDEM EM-61	991629	
Moaulanui	75252754	07/23/02	GTL TM-5emu	301	
Moaulanui	75252761	06/26/03	Geonics TDEM EM-61	991625	
Moaulanui	75252762	06/23/03	Geonics TDEM EM-61	234	
Moaulanui	75252763	06/24/03	Geonics TDEM EM-61	234	
Moaulanui	75252764	06/25/03	Geonics TDEM EM-61	234	
Kanapou	75262730	02/25/02	GTL TM-5emu	401	
Kanapou	75262730	03/04/02	Geonics TDEM EM-61	991625	with GPS
Kanapou	75262731	02/29/00	Geonics TDEM EM-61	981510	
Kanapou	75262732	02/16/00	Geonics TDEM EM-61	991630	
Kanapou	75262733	02/15/00	Geonics TDEM EM-61	991630	
Kanapou	75262734	05/02/00	Geonics TDEM EM-61	981505	
Kanapou	75262735	02/15/00	Geonics TDEM EM-61	991619	
Kanapou	75262736	02/16/00	Geonics TDEM EM-61	991619	
Kanapou	75262737	02/17/00	Geonics TDEM EM-61	991619	
Kanapou	75262738	02/23/00	Geonics TDEM EM-61	991619	
Kanapou	75262739	04/17/00	Geonics TDEM EM-61	1702	Half-meter Coil
Moaulanui	75262740	08/28/00	Geonics TDEM EM-61	991626	with GPS
Moaulanui	75262741	07/25/00	Geonics TDEM EM-61	1702	EM61 w/gps
Moaulanui	75262742	07/06/00	Geonics TDEM EM-61	981513	
Moaulanui	75262743	08/03/00	Geonics TDEM EM-61	1702	with GPS
Moaulanui	75262743	12/11/00	GTL TM-5emu	302	
Moaulanui	75262744	08/04/00	Geonics TDEM EM-61	991630	
Moaulanui	75262744	09/13/00	Geonics TDEM EM-61	991629	
Moaulanui	75262744	12/11/00	GTL TM-5emu	302	

UXO Clearance Detector Usage  
Island Wide Geophysical Summary

Work Area	GMU	Date Cleared	Detector Type	Detector Serial Number	Special Notes
Moaulanui	75262745	07/10/00	Geonics TDEM EM-61	1702	Half-meter Coil
Moaulanui	75262746	10/04/00	Geonics TDEM EM-61	991619	
Lua Makika	75262747	04/10/00	Geonics TDEM EM-61	1702	Half-meter Coil
Lua Makika	75262747	08/02/00	GTL TM-5emu	301	
Lua Makika	75262748	02/22/00	Geonics TDEM EM-61	991626	
Lua Makika	75262749	12/02/99	Geonics TDEM EM-61	981505	
Lua Makika	75262750	06/27/00	Geonics TDEM EM-61	991619	
Lua Makika	75262751	06/09/00	Geonics TDEM EM-61	981513	
Lua Makika	75262752	11/22/99	Geonics TDEM EM-61	981505	
Lua Makika	75262753	02/16/00	Geonics TDEM EM-61	991626	
Lua Makika	75262753	04/23/01	Geonics TDEM EM-61	991629	with GPS
Lua Makika	75262753	01/24/02	Geonics TDEM EM-61	981505	
Lua Makika	75262754	05/11/00	Geonics TDEM EM-61	991629	
Lua Makika	75262754	04/23/01	Geonics TDEM EM-61	991629	with GPS
Lua Makika	75262754	07/23/02	GTL TM-5emu	301	
Lua Makika	75262755	02/10/00	Geonics TDEM EM-61	991626	
Lua Makika	75262755	10/12/00	GTL TM-5emu	302	
Lua Makika	75262756	11/18/99	Geonics TDEM EM-61	991628	
Lua Makika	75262756	08/02/00	GTL TM-5emu	301	
Lua Makika	75262757	09/20/99	GTL TM-5emu	100291	
Lua Makika	75262758	07/01/99	Geonics TDEM EM-61	991619	
Moaulanui	75262759	06/26/03	Geonics TDEM EM-61	238	
Moaulanui	75262759	07/01/03	Geonics TDEM EM-61	238	
Moaulanui	75262760	04/18/03	Geonics TDEM EM-61	238	
Moaulanui	75262760	05/13/03	GTL TM-5emu	501	
Moaulanui	75262761	06/18/03	Geonics TDEM EM-61	238	
Moaulanui	75262762	04/18/03	Geonics TDEM EM-61	306	
Moaulanui	75262763	06/12/03	Geonics TDEM EM-61	312	
Moaulanui	75262763	06/23/03	GTL TM-5emu	503	
Moaulanui	75262763	06/23/03	Geonics TDEM EM-61	312	
Moaulanui	75262763	09/29/03	Geonics TDEM EM-61	312	with GPS
Moaulanui	75262764	05/15/03	Geonics TDEM EM-61	312	
Moaulanui	75262769	06/19/03	Geonics TDEM EM-61	991619	
Kanapou	75272729	02/22/00	Geonics TDEM EM-61	1702	
Kanapou	75272730	05/23/00	Geonics TDEM EM-61	1702	Half-meter Coil
Kanapou	75272731	02/28/00	Geonics TDEM EM-61	991630	
Kanapou	75272732	02/23/00	Geonics TDEM EM-61	991630	
Kanapou	75272733	02/10/00	Geonics TDEM EM-61	991630	
Kanapou	75272734	01/31/00	Geonics TDEM EM-61	991630	
Kanapou	75272735	05/01/00	Geonics TDEM EM-61	981505	
Kanapou	75272736	02/09/00	Geonics TDEM EM-61	991619	
Kanapou	75272737	02/07/00	Geonics TDEM EM-61	991619	
Kanapou	75272738	04/25/00	Geonics TDEM EM-61	981505	
Kanapou	75272739	04/17/00	Geonics TDEM EM-61	1702	Half-meter Coil
Moaulanui	75272740	07/11/00	Geonics TDEM EM-61	991619	
Moaulanui	75272741	07/12/00	Geonics TDEM EM-61	991619	
Moaulanui	75272742	07/17/00	Geonics TDEM EM-61	991619	
Moaulanui	75272743	07/18/00	Geonics TDEM EM-61	991619	

UXO Clearance Detector Usage  
Island Wide Geophysical Summary

Work Area	GMU	Date Cleared	Detector Type	Detector Serial Number	Special Notes
Moaulanui	75272744	08/17/00	Geonics TDEM EM-61	981510	
Moaulanui	75272744	12/11/00	GTL TM-5emu	302	
Moaulanui	75272745	08/21/00	Geonics TDEM EM-61	981510	
Moaulanui	75272746	01/09/01	Geonics TDEM EM-61	991629	
Moaulanui	75272746	01/11/01	GTL TM-5emu	302	
Lua Makika	75272747	06/05/00	Geonics TDEM EM-61	981513	
Lua Makika	75272748	09/15/99	Geonics TDEM EM-61	991628	
Lua Makika	75272748	10/11/00	GTL TM-5emu	301	
Lua Makika	75272749	09/13/99	Geonics TDEM EM-61	991628	
Lua Makika	75272749	10/11/00	GTL TM-5emu	301	
Lua Makika	75272750	09/21/99	Geonics TDEM EM-61	991628	
Lua Makika	75272750	08/02/00	GTL TM-5emu	EMU301	
Lua Makika	75272751	09/23/99	Geonics TDEM EM-61	991628	
Lua Makika	75272752	02/03/00	Geonics TDEM EM-61	991624	
Lua Makika	75272753	05/16/00	Geonics TDEM EM-61	991629	
Lua Makika	75272753	01/09/02	GTL TM-5emu	402	
Lua Makika	75272754	11/15/99	Geonics TDEM EM-61	916289	
Lua Makika	75272754	01/09/02	GTL TM-5emu	402	
Lua Makika	75272755	12/20/99	Geonics TDEM EM-61	991619	
Lua Makika	75272756	11/16/99	Geonics TDEM EM-61	991628	
Lua Makika	75272757	10/13/99	Geonics TDEM EM-61	991628	
Lua Makika	75272757	08/03/00	GTL TM-5emu	301	
Lua Makika	75272758	03/31/99	Geonics TDEM EM-61	981505	
Lua Makika	75272758	08/03/00	GTL TM-5emu	301	
Moaulanui	75272759	06/16/03	GTL TM-5emu	403	
Moaulanui	75272759	06/17/03	Geonics TDEM EM-61	991625	
Moaulanui	75272760	06/09/03	Geonics TDEM EM-61	991625	
Moaulanui	75272761	07/21/03	GTL TM-5emu	503	
Moaulanui	75272761	11/21/03	Geonics TDEM EM-61	981513	
Moaulanui	75272761	12/05/03	Geonics TDEM EM-61	307	with GPS
Moaulanui	75272762	08/06/03	Geonics TDEM EM-61	234	
Moaulanui	75272762	08/19/03	GTL TM-5emu	301	
Moaulanui	75272763	07/15/03	Geonics TDEM EM-61	238	
Moaulanui	75272763	08/05/03	GTL TM-5emu	301	
Moaulanui	75272764	05/13/03	Geonics TDEM EM-61	312	
Moaulanui	75272769	06/12/03	Geonics TDEM EM-61	991619	
Kanapou	75282729	05/19/00	Geonics TDEM EM-61	1702	Half-meter Coil
Kanapou	75282730	09/05/00	Geonics TDEM EM-61	981513	
Kanapou	75282731	09/20/00	Geonics TDEM EM-61	991619	
Kanapou	75282731	10/03/00	Geonics TDEM EM-61	1702	
Kanapou	75282732	09/26/00	Geonics TDEM EM-61	991619	
Kanapou	75282732	09/28/00	Geonics TDEM EM-61	991630	with GPS
Kanapou	75282732	10/18/00	Geonics TDEM EM-61	991624	
Kanapou	75282733	07/06/00	Geonics TDEM EM-61	981510	
Kanapou	75282734	10/04/00	Geonics TDEM EM-61	1702	
Kanapou	75282735	10/19/00	Geonics TDEM EM-61	1702	Half-meter Coil
Kanapou	75282736	02/29/00	Geonics TDEM EM-61	1702	Half-meter Coil
Kanapou	75282737	02/24/00	Geonics TDEM EM-61	1702	

UXO Clearance Detector Usage  
Island Wide Geophysical Summary

Work Area	GMU	Date Cleared	Detector Type	Detector Serial Number	Special Notes
Kanapou	75282738	02/23/00	Geonics TDEM EM-61	1702	Half-meter Coil
Kanapou	75282739	01/12/00	Geonics TDEM EM-61	991630	
Moaulanui	75282740	07/06/00	Geonics TDEM EM-61	991619	
Moaulanui	75282741	07/24/00	Geonics TDEM EM-61	991619	
Moaulanui	75282742	07/24/00	Geonics TDEM EM-61	991619	
Moaulanui	75282743	07/27/00	Geonics TDEM EM-61	991619	
Moaulanui	75282744	07/25/00	Geonics TDEM EM-61	1702	EM61 with GP
Moaulanui	75282745	08/01/00	Geonics TDEM EM-61	1702	
Moaulanui	75282746	09/25/00	Geonics TDEM EM-61	981506	with GPS
Lua Makika	75282747	04/06/00	Geonics TDEM EM-61	1702	Half-meter Coil
Lua Makika	75282747	09/13/00	Geonics TDEM EM-61	981506	with GPS
Lua Makika	75282748	06/01/00	Geonics TDEM EM-61	981513	
Lua Makika	75282749	04/19/00	Geonics TDEM EM-61	981513	
Lua Makika	75282750	04/17/00	Geonics TDEM EM-61	981513	
Lua Makika	75282751	09/28/99	Geonics TDEM EM-61	991628	
Lua Makika	75282752	04/03/00	Geonics TDEM EM-61	991619	
Lua Makika	75282753	04/06/00	Geonics TDEM EM-61	991619	
Lua Makika	75282754	11/17/99	Geonics TDEM EM-61	981505	
Lua Makika	75282755	02/15/00	Geonics TDEM EM-61	991626	
Lua Makika	75282755	11/07/01	GTL TM-5emu	302	
Lua Makika	75282755	03/28/02	GTL TM-5emu	403	
Lua Makika	75282756	11/02/99	Geonics TDEM EM-61	991628	
Lua Makika	75282757	09/13/99	Geonics TDEM EM-61	991619	
Lua Makika	75282758	03/17/99	Geonics TDEM EM-61	981504	
Lua Makika	75282758	06/03/99	Geonics TDEM EM-61	981505	
Lua Makika	75282758	08/15/00	GTL TM-5emu	301	
Lua Makika	75282758	10/16/00	Geonics TDEM EM-61	991624	
Lua Makika	75282758	04/24/02	GTL TM-5emu	302	
Moaulanui	75282759	06/17/03	Geonics TDEM EM-61	234	
Moaulanui	75282760	06/23/03	GTL TM-5emu	503	
Moaulanui	75282760	06/25/03	Geonics TDEM EM-61	991625	
Moaulanui	75282761	06/04/03	Geonics TDEM EM-61	306	
Moaulanui	75282761	06/09/03	GTL TM-5emu	403	
Moaulanui	75282762	06/16/03	Geonics TDEM EM-61	234	
Moaulanui	75282762	06/17/03	GTL TM-5emu	403	
Moaulanui	75282763	06/09/03	Geonics TDEM EM-61	ATS006	
Moaulanui	75282764	03/25/03	Geonics TDEM EM-61	981513	
Moaulanui	75282764	04/01/03	GTL TM-5emu	301	
Moaulanui	75282765	06/11/03	Geonics TDEM EM-61	234	
Moaulanui	75282766	06/03/03	Geonics TDEM EM-61	309	
Moaulanui	75282767	06/05/03	Geonics TDEM EM-61	309	
Moaulanui	75282767	06/09/03	GTL TM-5emu	403	
Moaulanui	75282768	06/05/03	Geonics TDEM EM-61	123	
Moaulanui	75282769	06/10/03	Geonics TDEM EM-61	123	
Moaulanui	75282769	06/11/03	Geonics TDEM EM-61	991619	
Kanapou	75292734	03/18/02	Geonics TDEM EM-61	981511	with GPS
Kanapou	75292734	03/27/02	GTL TM-5emu	301	
Kanapou	75292734	03/27/02	Geonics TDEM EM-61	991625	

UXO Clearance Detector Usage  
Island Wide Geophysical Summary

Work Area	GMU	Date Cleared	Detector Type	Detector Serial Number	Special Notes
Kanapou	75292735	10/18/00	Geonics TDEM EM-61	1702	
Kanapou	75292736	02/28/00	Geonics TDEM EM-61	991619	
Kanapou	75292737	02/24/00	Geonics TDEM EM-61	991619	
Kanapou	75292738	09/11/00	Geonics TDEM EM-61	991619	
Kanapou	75292739	01/13/00	Geonics TDEM EM-61	991630	
Moaulanui	75292740	07/17/00	Geonics TDEM EM-61	981505	
Moaulanui	75292741	07/12/00	Geonics TDEM EM-61	981505	
Moaulanui	75292742	07/11/00	Geonics TDEM EM-61	981505	
Moaulanui	75292743	07/06/00	Geonics TDEM EM-61	981505	
Moaulanui	75292744	05/24/00	Geonics TDEM EM-61	1702	Half-meter Coil
Moaulanui	75292745	08/03/00	Geonics TDEM EM-61	1702	with GPS
Moaulanui	75292746	10/05/00	Geonics TDEM EM-61	991625	
Lua Makika	75292747	04/05/00	Geonics TDEM EM-61	1702	Half-meter Coil
Lua Makika	75292748	04/03/00	Geonics TDEM EM-61	1702	Half-meter Coil
Lua Makika	75292749	04/04/00	Geonics TDEM EM-61	981510	
Lua Makika	75292750	04/06/00	Geonics TDEM EM-61	981510	
Lua Makika	75292751	09/23/99	Geonics TDEM EM-61	981512	
Lua Makika	75292752	05/02/00	Geonics TDEM EM-61	981513	
Lua Makika	75292753	05/30/00	Geonics TDEM EM-61	981513	
Lua Makika	75292753	10/12/00	GTL TM-5emu	none	
Lua Makika	75292754	05/17/00	Geonics TDEM EM-61	981510	
Lua Makika	75292754	08/24/00	GTL TM-5emu	301	
Lua Makika	75292755	06/20/00	Geonics TDEM EM-61	981513	
Lua Makika	75292755	06/28/00	Geonics TDEM EM-61	991630	
Lua Makika	75292756	02/17/00	Geonics TDEM EM-61	981504	
Lua Makika	75292757	07/08/99	Geonics TDEM EM-61	981619	
Lua Makika	75292757	08/15/00	GTL TM-5emu	301	
Lua Makika	75292757	10/16/00	GTL TM-5emu	301	
Lua Makika	75292758	06/28/99	Geonics TDEM EM-61	981504	
Lua Makika	75292758	10/16/00	GTL TM-5emu	301	
Moaulanui	75292759	06/10/03	GTL TM-5emu	403	
Moaulanui	75292759	06/10/03	Geonics TDEM EM-61	309	
Moaulanui	75292760	05/08/03	Geonics TDEM EM-61	ATS-006	Half-meter Coil
Moaulanui	75292761	05/06/03	Geonics TDEM EM-61	ATS-006	Half-meter Coil
Moaulanui	75292762	04/30/03	Geonics TDEM EM-61	123	Half-meter Coil
Moaulanui	75292763	05/01/03	Geonics TDEM EM-61	ATS-006	Half-meter Coil
Moaulanui	75292764	06/17/03	Geonics TDEM EM-61	238	
Moaulanui	75292765	06/10/03	Geonics TDEM EM-61	238	
Moaulanui	75292765	06/11/03	GTL TM-5emu	3474	
Moaulanui	75292766	06/05/03	Geonics TDEM EM-61	238	
Moaulanui	75292766	06/09/03	GTL TM-5emu	403	
Moaulanui	75292767	06/03/03	Geonics TDEM EM-61	981511	
Moaulanui	75292768	06/02/03	GTL TM-5emu	501	
Moaulanui	75292768	06/02/03	Geonics TDEM EM-61	981511	
Moaulanui	75292769	05/29/03	Geonics TDEM EM-61	981511	
Kamohio	75302725	02/15/00	Geonics TDEM EM-61	991619	
Kanapou	75302734	03/01/00	Geonics TDEM EM-61	981505	
Kanapou	75302735	03/02/00	Geonics TDEM EM-61	981505	

UXO Clearance Detector Usage  
Island Wide Geophysical Summary

Work Area	GMU	Date Cleared	Detector Type	Detector Serial Number	Special Notes
Kanapou	75302736	03/08/00	Geonics TDEM EM-61	981505	
Kanapou	75302737	03/15/00	Geonics TDEM EM-61	981505	
Kanapou	75302738	03/20/00	Geonics TDEM EM-61	981505	
Kanapou	75302739	04/13/00	Geonics TDEM EM-61	1702	Half-meter Coil
Kanapou	75302739	09/06/00	GTL TM-5emu	301	
Moaulanui	75302740	07/18/00	Geonics TDEM EM-61	981505	
Moaulanui	75302741	08/02/00	Geonics TDEM EM-61	991629	with GPS
Moaulanui	75302742	07/26/00	Geonics TDEM EM-61	981505	
Moaulanui	75302743	07/10/00	Geonics TDEM EM-61	981505	
Moaulanui	75302744	07/19/00	Geonics TDEM EM-61	981504	
Moaulanui	75302745	07/17/00	Geonics TDEM EM-61	981504	
Moaulanui	75302745	09/05/00	GTL TM-5emu	301	
Moaulanui	75302746	10/30/00	Geonics TDEM EM-61	1702	Half-meter Coil
Moaulanui	75302746	10/31/00	GTL TM-5emu	301	
Lua Makika	75302747	09/14/99	Geonics TDEM EM-61	981512	
Lua Makika	75302748	09/16/99	Geonics TDEM EM-61	981512	
Lua Makika	75302749	01/25/00	Geonics TDEM EM-61	991619	
Lua Makika	75302750	09/21/99	Geonics TDEM EM-61	981512	
Lua Makika	75302751	04/27/00	Geonics TDEM EM-61	991626	
Lua Makika	75302752	05/10/00	Geonics TDEM EM-61	991626	
Lua Makika	75302753	02/07/00	Geonics TDEM EM-61	991626	
Lua Makika	75302753	07/06/00	Geonics TDEM EM-61	991629	
Lua Makika	75302754	04/26/00	Geonics TDEM EM-61	981513	
Lua Makika	75302755	06/19/00	Geonics TDEM EM-61	981513	
Lua Makika	75302756	06/19/00	Geonics TDEM EM-61	991626	
Lua Makika	75302757	07/22/99	Geonics TDEM EM-61	981513	
Lua Makika	75302757	08/16/00	GTL TM-5emu	301	
Lua Makika	75302757	01/16/02	GTL TM-5emu	301	
Lua Makika	75302757	01/16/02	Geonics TDEM EM-61	981505	
Lua Makika	75302758	07/15/99	Geonics TDEM EM-61	981513	
Moaulanui	75302759	05/27/03	Geonics TDEM EM-61	981513	
Moaulanui	75302760	05/28/03	Geonics TDEM EM-61	981513	
Moaulanui	75302760	06/02/03	GTL TM-5emu	507	
Moaulanui	75302761	05/28/03	Geonics TDEM EM-61	ATS-006	Half-meter Coil
Moaulanui	75302761	06/03/03	GTL TM-5emu	504	
Moaulanui	75302762	06/24/03	Geonics TDEM EM-61	991619	
Moaulanui	75302763	05/14/03	Geonics TDEM EM-61	981513	
Moaulanui	75302764	05/19/03	Geonics TDEM EM-61	981513	
Moaulanui	75302764	05/20/03	GTL TM-5emu	504	
Moaulanui	75302765	05/21/03	Geonics TDEM EM-61	981513	
Moaulanui	75302766	04/29/03	Geonics TDEM EM-61	312	
Moaulanui	75302767	05/20/03	Geonics TDEM EM-61	306	
Moaulanui	75302768	12/05/00	Geonics TDEM EM-61	ATS 00-6	with GPS
Moaulanui	75302768	12/19/01	GTL TM-5emu	302	
Moaulanui	75302769	03/18/02	Geonics TDEM EM-61	981505	
Moaulanui	75302769	03/25/02	GTL TM-5emu	301	
Hakioawa	75302770	05/09/01	Geonics TDEM EM-61	991625	
Hakioawa	75302770	05/10/01	GTL TM-5emu	302	

UXO Clearance Detector Usage  
Island Wide Geophysical Summary

Work Area	GMU	Date Cleared	Detector Type	Detector Serial Number	Special Notes
Hakioawa	75302771	05/24/01	Geonics TDEM EM-61	991629	
Hakioawa	75302772	06/04/01	Geonics TDEM EM-61	991625	with GPS
Hakioawa	75302773	09/17/01	Geonics TDEM EM-61	991625	with GPS
Hakioawa	75302774	05/15/01	Geonics TDEM EM-61	ATS-006	Half-meter Coil
Hakioawa	75302774	05/21/01	GTL TM-5emu	302	
Hakioawa	75302775	04/15/03	Geonics TDEM EM-61	991625	
Hakioawa	75302775	04/16/03	GTL TM-5emu	302	
Kanapou	75312726	02/01/00	Geonics TDEM EM-61	991630	
Kanapou	75312734	03/06/00	Geonics TDEM EM-61	981505	
Kanapou	75312735	02/28/00	Geonics TDEM EM-61	981505	
Kanapou	75312736	03/27/00	Geonics TDEM EM-61	981505	
Kanapou	75312737	03/21/00	Geonics TDEM EM-61	981505	
Kanapou	75312738	03/06/00	Geonics TDEM EM-61	981505	
Kanapou	75312739	02/24/00	Geonics TDEM EM-61	981505	
Moaulanui	75312740	07/17/00	Geonics TDEM EM-61	981510	
Moaulanui	75312741	07/12/00	Geonics TDEM EM-61	981510	
Moaulanui	75312742	07/07/00	Geonics TDEM EM-61	981510	
Moaulanui	75312743	08/03/00	Geonics TDEM EM-61	981510	
Moaulanui	75312744	07/25/00	Geonics TDEM EM-61	981504	
Moaulanui	75312745	07/27/00	Geonics TDEM EM-61	981504	
Moaulanui	75312746	10/25/00	Geonics TDEM EM-61	1702	Half-meter Coil
Moaulanui	75312746	10/30/00	GTL TM-5emu	301	
Lua Makika	75312747	02/15/00	Geonics TDEM EM-61	981504	
Lua Makika	75312748	03/29/00	Geonics TDEM EM-61	1702	Half-meter Coil
Lua Makika	75312749	02/09/00	Geonics TDEM EM-61	981504	
Lua Makika	75312750	04/12/00	Geonics TDEM EM-61	981513	
Lua Makika	75312751	05/02/00	Geonics TDEM EM-61	991626	
Lua Makika	75312752	05/23/00	Geonics TDEM EM-61	991619	
Lua Makika	75312753	05/23/00	Geonics TDEM EM-61	981513	
Lua Makika	75312753	08/23/00	Geonics TDEM EM-61	981510	
Lua Makika	75312754	05/10/00	Geonics TDEM EM-61	981513	
Lua Makika	75312755	11/08/99	Geonics TDEM EM-61	981512	
Lua Makika	75312755	11/07/01	GTL TM-5emu	302	
Lua Makika	75312756	11/15/99	Geonics TDEM EM-61	981512	
Lua Makika	75312757	10/19/99	Geonics TDEM EM-61	991628	
Lua Makika	75312758	12/29/99	Geonics TDEM EM-61	981504	
Moaulanui	75312759	06/24/03	Geonics TDEM EM-61	312	
Moaulanui	75312759	06/25/03	GTL TM-5emu	503	
Moaulanui	75312760	06/05/03	Geonics TDEM EM-61	312	
Moaulanui	75312760	06/09/03	GTL TM-5emu	403	
Moaulanui	75312760	08/15/03	Geonics TDEM EM-61	312	with GPS
Moaulanui	75312761	06/16/03	Geonics TDEM EM-61	991619	
Moaulanui	75312762	07/15/03	Geonics TDEM EM-61	233	
Moaulanui	75312763	05/12/03	Geonics TDEM EM-61	981513	
Moaulanui	75312763	05/13/03	GTL TM-5emu	501A	
Moaulanui	75312764	05/15/03	Geonics TDEM EM-61	305	
Moaulanui	75312764	05/19/03	GTL TM-5emu	504	
Moaulanui	75312765	04/15/03	Geonics TDEM EM-61	123	



UXO Clearance Detector Usage  
Island Wide Geophysical Summary

Work Area	GMU	Date Cleared	Detector Type	Detector Serial Number	Special Notes
Moaulanui	75312766	04/29/03	Geonics TDEM EM-61	123	Half-meter Coil
Moaulanui	75312767	04/29/03	Geonics TDEM EM-61	312	
Moaulanui	75312767	06/09/03	Geonics TDEM EM-61	312	with GPS
Moaulanui	75312768	03/04/02	Geonics TDEM EM-61	981506	
Moaulanui	75312768	04/01/02	Geonics TDEM EM-61	991625	with GPS
Moaulanui	75312769	03/21/02	Geonics TDEM EM-61	981511	
Moaulanui	75312769	03/26/02	GTL TM-5emu	301	
Hakioawa	75312770	03/18/02	GTL TM-5emu	403	
Hakioawa	75312770	04/09/02	Geonics TDEM EM-61	981511	with GPS
Hakioawa	75312771	12/06/00	GTL TM-5emu	301	
Hakioawa	75312771	12/06/00	Geonics TDEM EM-61	PU-3-00	
Hakioawa	75312772	01/17/02	Geonics TDEM EM-61	981512	
Hakioawa	75312772	02/12/02	Geonics TDEM EM-61	981512	
Hakioawa	75312773	04/02/02	Geonics TDEM EM-61	981511	with GPS
Hakioawa	75312773	04/17/02	GTL TM-5emu	302	
Hakioawa	75312774	03/30/01	Geonics TDEM EM-61	991629	with GPS
Hakioawa	75312774	05/21/01	GTL TM-5emu	302	
Hakioawa	75312775	04/15/03	Geonics TDEM EM-61	306	
Hakioawa	75312776	04/14/03	GTL TM-5emu	502	
Hakioawa	75312776	04/17/03	Geonics TDEM EM-61	306	
Hakioawa	75312777	04/11/03	GTL TM-5emu	506	
Hakioawa	75312778	04/28/03	GTL TM-5emu	502	
Hakioawa	75312779	04/23/03	GTL TM-5emu	501	
Hakioawa	75312780	04/23/03	Geonics TDEM EM-61	991625	
Hakioawa	75312780	04/24/03	GTL TM-5emu	506	
Hakioawa	75312781	04/24/03	Geonics TDEM EM-61	991625	
Kanapou	75322726	01/31/00	Geonics TDEM EM-61	991619	
Kanapou	75322727	02/01/00	Geonics TDEM EM-61	991619	
Kanapou	75322728	02/02/00	Geonics TDEM EM-61	991619	
Kanapou	75322739	01/27/00	Geonics TDEM EM-61	991630	
Moaulanui	75322740	07/18/00	Geonics TDEM EM-61	981510	
Moaulanui	75322741	07/24/00	Geonics TDEM EM-61	981510	
Moaulanui	75322742	07/26/00	Geonics TDEM EM-61	981510	
Moaulanui	75322743	08/02/00	Geonics TDEM EM-61	981510	
Moaulanui	75322744	08/07/00	Geonics TDEM EM-61	981504	
Moaulanui	75322745	08/17/00	Geonics TDEM EM-61	991626	with GPS
Moaulanui	75322746	11/15/00	Geonics TDEM EM-61	991630	with GPS
Lua Makika	75322747	06/06/00	Geonics TDEM EM-61	991629	
Lua Makika	75322748	12/15/99	Geonics TDEM EM-61	981504	
Lua Makika	75322749	02/07/00	Geonics TDEM EM-61	981504	
Lua Makika	75322749	05/22/00	Geonics TDEM EM-61	991626	
Lua Makika	75322750	04/06/00	Geonics TDEM EM-61	981513	
Lua Makika	75322751	05/04/00	Geonics TDEM EM-61	991626	
Lua Makika	75322752	04/03/00	Geonics TDEM EM-61	981513	
Lua Makika	75322752	08/02/00	Geonics TDEM EM-61	981505	
Lua Makika	75322753	06/03/99	Geonics TDEM EM-61	991619	
Lua Makika	75322754	02/01/00	Geonics TDEM EM-61	991624	
Lua Makika	75322755	01/06/00	Geonics TDEM EM-61	981504	

UXO Clearance Detector Usage  
Island Wide Geophysical Summary

Work Area	GMU	Date Cleared	Detector Type	Detector Serial Number	Special Notes
Lua Makika	75322756	01/04/00	Geonics TDEM EM-61	981504	
Lua Makika	75322756	08/07/00	GTL TM-5emu	301	
Lua Makika	75322757	11/16/99	Geonics TDEM EM-61	981512	
Lua Makika	75322757	08/04/00	GTL TM-5emu	301	
Lua Makika	75322757	01/17/02	GTL TM-5emu	301	
Lua Makika	75322758	12/28/99	Geonics TDEM EM-61	981504	
Lua Makika	75322758	01/17/02	GTL TM-5emu	301	
Moaulanui	75322759	03/05/03	Geonics TDEM EM-61	233	
Moaulanui	75322759	03/07/03	GTL TM-5emu	3477	
Moaulanui	75322760	03/11/03	Geonics TDEM EM-61	233	
Moaulanui	75322760	03/12/03	GTL TM-5emu	504	
Moaulanui	75322761	03/20/03	Geonics TDEM EM-61	981513	
Moaulanui	75322761	04/08/03	Geonics TDEM EM-61	981513	with GPS
Moaulanui	75322762	04/14/03	Geonics TDEM EM-61	ATS006	
Moaulanui	75322763	04/16/03	Geonics TDEM EM-61	ATS006	
Moaulanui	75322764	05/15/03	Geonics TDEM EM-61	991625	
Moaulanui	75322765	04/17/03	Geonics TDEM EM-61	ATS003	
Moaulanui	75322766	04/30/03	Geonics TDEM EM-61	312	
Moaulanui	75322766	05/21/03	Geonics TDEM EM-61	312	EM61 Mark II
Moaulanui	75322767	04/24/03	Geonics TDEM EM-61	123	Half-meter Coil
Moaulanui	75322768	11/01/00	Geonics TDEM EM-61	1702	Half-meter Coil
Moaulanui	75322769	01/16/01	Geonics TDEM EM-61	ATS-006	with GPS
Moaulanui	75322769	02/08/01	GTL TM-5emu	301	
Hakioawa	75322770	03/06/01	GTL TM-5emu	301	
Hakioawa	75322770	03/07/01	Geonics TDEM EM-61	991625	with GPS
Hakioawa	75322771	04/17/01	Geonics TDEM EM-61	981511	
Hakioawa	75322772	04/18/02	GTL TM-5emu	302	
Hakioawa	75322772	04/25/02	Geonics TDEM EM-61	991625	with GPS
Hakioawa	75322773	05/02/02	Geonics TDEM EM-61	981511	
Hakioawa	75322773	05/03/02	GTL TM-5emu	301	
Hakioawa	75322774	05/03/01	GTL TM-5emu	301	
Hakioawa	75322774	05/23/01	Geonics TDEM EM-61	ATS-006	with GPS
Hakioawa	75322775	04/15/03	Geonics TDEM EM-61	238	
Hakioawa	75322775	04/16/03	GTL TM-5emu	502	
Hakioawa	75322776	04/17/03	GTL TM-5emu	502	
Hakioawa	75322776	04/17/03	Geonics TDEM EM-61	238	
Hakioawa	75322777	04/21/03	GTL TM-5emu	502	
Hakioawa	75322778	04/21/03	GTL TM-5emu	506	
Hakioawa	75322779	04/24/03	GTL TM-5emu	501	
Hakioawa	75322780	04/29/03	Geonics TDEM EM-61	991625	
Hakioawa	75322780	04/30/03	GTL TM-5emu	502	
Hakioawa	75322781	04/29/03	GTL TM-5emu	502	
Kanapou	75332726	01/26/00	Geonics TDEM EM-61	991619	
Kanapou	75332727	01/27/00	Geonics TDEM EM-61	991619	
Kanapou	75332728	01/27/00	Geonics TDEM EM-61	991619	
Kanapou	75332732	08/06/01	Geonics TDEM EM-61	ATS-006	
Kanapou	75332739	02/23/00	Geonics TDEM EM-61	981505	
Moaulanui	75332740	03/18/03	Geonics TDEM EM-61	238	

UXO Clearance Detector Usage  
Island Wide Geophysical Summary

Work Area	GMU	Date Cleared	Detector Type	Detector Serial Number	Special Notes
Moaulanui	75332741	03/17/03	Geonics TDEM EM-61	238	
Moaulanui	75332742	03/18/03	Geonics TDEM EM-61	238	
Moaulanui	75332743	03/24/03	Geonics TDEM EM-61	233	
Moaulanui	75332744	03/25/03	Geonics TDEM EM-61	981506	
Moaulanui	75332745	03/11/03	Geonics TDEM EM-61	ATS-006	
Moaulanui	75332746	03/13/03	Geonics TDEM EM-61	ATS006	
Lua Makika	75332747	12/08/99	Geonics TDEM EM-61	981504	
Lua Makika	75332748	12/15/99	Geonics TDEM EM-61	981504	
Lua Makika	75332749	04/04/00	Geonics TDEM EM-61	981505	
Lua Makika	75332750	05/17/00	Geonics TDEM EM-61	991626	
Lua Makika	75332751	04/05/00	Geonics TDEM EM-61	981505	
Lua Makika	75332752	04/06/00	Geonics TDEM EM-61	981505	
Lua Makika	75332753	06/20/00	Geonics TDEM EM-61	991629	
Lua Makika	75332754	01/20/00	Geonics TDEM EM-61	991630	
Lua Makika	75332755	04/17/00	Geonics TDEM EM-61	991626	
Lua Makika	75332756	01/05/00	Geonics TDEM EM-61	981504	
Lua Makika	75332756	10/11/00	Geonics TDEM EM-61	991624	
Lua Makika	75332757	04/03/00	Geonics TDEM EM-61	991626	
Lua Makika	75332757	01/17/02	GTL TM-5emu	301	
Lua Makika	75332758	12/27/99	Geonics TDEM EM-61	981504	
Moaulanui	75332759	02/24/03	Geonics TDEM EM-61	233	
Moaulanui	75332760	02/26/03	Geonics TDEM EM-61	233	
Moaulanui	75332761	04/02/03	Geonics TDEM EM-61	981513	
Moaulanui	75332761	01/13/04	Geonics TDEM EM-61	981513	
Moaulanui	75332762	03/19/03	Geonics TDEM EM-61	98151	
Moaulanui	75332763	04/07/03	Geonics TDEM EM-61	981513	
Moaulanui	75332764	05/19/03	Geonics TDEM EM-61	233	
Moaulanui	75332765	03/20/02	Geonics TDEM EM-61	981506	
Moaulanui	75332765	03/25/02	GTL TM-5emu	301	
Moaulanui	75332766	03/06/02	GTL TM-5emu	301	
Moaulanui	75332766	03/11/02	Geonics TDEM EM-61	981505	
Moaulanui	75332766	04/29/02	Geonics TDEM EM-61	981505	with GPS
Moaulanui	75332767	12/13/00	Geonics TDEM EM-61	991625	
Moaulanui	75332768	11/08/00	Geonics TDEM EM-61	PU300	Half-meter Coil
Moaulanui	75332769	03/18/02	GTL TM-5emu	403	
Moaulanui	75332769	04/04/02	Geonics TDEM EM-61	981511	with GPS
Hakioawa	75332770	02/01/01	Geonics TDEM EM-61	991625	
Hakioawa	75332771	05/14/01	Geonics TDEM EM-61	ATS-006	Half-meter Coil
Hakioawa	75332772	05/10/01	GTL TM-5emu	302	
Hakioawa	75332772	08/06/01	Geonics TDEM EM-61	ATS-006	
Hakioawa	75332781	08/25/03	GTL TM-5emu	403	
Hakioawa	75332782	09/04/03	Geonics TDEM EM-61	312	with GPS
Hakioawa	75332783	08/11/03	GTL TM-5emu	507A	
Hakioawa	75332783	09/04/03	Geonics TDEM EM-61	312	with GPS
Kanapou	75342739	04/17/00	Geonics TDEM EM-61	981505	
Moaulanui	75342740	04/09/03	Geonics TDEM EM-61	312	
Moaulanui	75342740	04/10/03	GTL TM-5emu	501	
Moaulanui	75342741	04/08/03	Geonics TDEM EM-61	312	

UXO Clearance Detector Usage  
Island Wide Geophysical Summary

Work Area	GMU	Date Cleared	Detector Type	Detector Serial Number	Special Notes
Moaulanui	75342741	04/18/03	GTL TM-5emu	503	
Moaulanui	75342741	05/06/03	Geonics TDEM EM-61	312	with GPS
Moaulanui	75342742	04/03/03	GTL TM-5emu	502	
Moaulanui	75342742	04/29/03	Geonics TDEM EM-61	312	with GPS
Moaulanui	75342743	04/01/03	GTL TM-5emu	502	
Moaulanui	75342743	04/15/03	Geonics TDEM EM-61	312	with GPS
Moaulanui	75342744	03/17/03	Geonics TDEM EM-61	981506	
Moaulanui	75342744	03/24/03	GTL TM-5emu	502	
Moaulanui	75342745	04/04/03	Geonics TDEM EM-61	123	Half-meter Coil
Moaulanui	75342745	04/04/03	GTL TM-5emu	502	
Moaulanui	75342745	04/04/03	Geonics TDEM EM-61	981513	
Moaulanui	75342746	03/17/03	Geonics TDEM EM-61	981511	
Lua Makika	75342747	04/24/00	Geonics TDEM EM-61	981513	
Lua Makika	75342748	02/14/00	Geonics TDEM EM-61	981504	
Lua Makika	75342749	02/07/00	Geonics TDEM EM-61	981504	
Lua Makika	75342750	04/03/00	Geonics TDEM EM-61	981505	
Lua Makika	75342751	05/17/00	Geonics TDEM EM-61	991626	
Lua Makika	75342752	05/15/00	Geonics TDEM EM-61	991626	
Lua Makika	75342753	11/24/99	Geonics TDEM EM-61	981505	
Lua Makika	75342754	01/18/00	Geonics TDEM EM-61	991630	
Lua Makika	75342754	08/08/00	GTL TM-5emu	301	
Lua Makika	75342755	05/18/00	Geonics TDEM EM-61	981510	
Lua Makika	75342756	05/22/00	Geonics TDEM EM-61	981510	
Lua Makika	75342757	03/29/00	Geonics TDEM EM-61	981626	
Lua Makika	75342757	12/18/02	Geonics TDEM EM-61	123	
Lua Makika	75342758	04/04/00	Geonics TDEM EM-61	991626	
Moaulanui	75342759	04/22/03	Geonics TDEM EM-61	ATS006	
Moaulanui	75342760	04/24/03	Geonics TDEM EM-61	981513	
Moaulanui	75342761	05/19/03	Geonics TDEM EM-61	1724	
Moaulanui	75342762	02/26/03	Geonics TDEM EM-61	981506	
Moaulanui	75342763	02/19/03	Geonics TDEM EM-61	233	
Moaulanui	75342764	02/19/03	GTL TM-5emu	301	
Moaulanui	75342764	02/19/03	Geonics TDEM EM-61	238	
Moaulanui	75342765	03/28/02	GTL TM-5emu	301	
Moaulanui	75342765	04/01/02	Geonics TDEM EM-61	991625	
Moaulanui	75342766	03/21/02	GTL TM-5emu	301	
Moaulanui	75342766	03/21/02	Geonics TDEM EM-61	991625	
Moaulanui	75342766	04/24/02	Geonics TDEM EM-61	991625	
Moaulanui	75342767	04/12/01	Geonics TDEM EM-61	981511	
Moaulanui	75342768	12/14/00	Geonics TDEM EM-61	991625	
Moaulanui	75342769	01/04/01	Geonics TDEM EM-61	991629	
Hakioawa	75342770	05/16/01	GTL TM-5emu	301	
Hakioawa	75342770	02/11/02	Geonics TDEM EM-61	981505	
Hakioawa	75342771	02/28/02	GTL TM-5emu	403	eM5
Hakioawa	75342771	03/21/02	Geonics TDEM EM-61	981511	
Hakioawa	75342772	02/27/02	GTL TM-5emu	401	
Hakioawa	75342772	04/11/02	Geonics TDEM EM-61	981511	with GPS
Hakioawa	75342783	08/11/03	GTL TM-5emu	507A	

UXO Clearance Detector Usage  
Island Wide Geophysical Summary

Work Area	GMU	Date Cleared	Detector Type	Detector Serial Number	Special Notes
Moaulanui	75352740	03/25/03	Geonics TDEM EM-61	238	
Moaulanui	75352741	03/25/03	Geonics TDEM EM-61	238	
Moaulanui	75352742	04/22/03	Geonics TDEM EM-61	312	
Moaulanui	75352743	08/08/00	Geonics TDEM EM-61	991619	
Moaulanui	75352744	03/27/03	Geonics TDEM EM-61	233	
Moaulanui	75352744	04/01/03	GTL TM-5emu	502	
Moaulanui	75352745	03/20/03	Geonics TDEM EM-61	981506	
Moaulanui	75352745	03/24/03	GTL TM-5emu	502	
Moaulanui	75352746	03/12/03	Geonics TDEM EM-61	981511	
Moaulanui	75352746	03/13/03	GTL TM-5emu	301	
Lua Makika	75352747	02/16/00	Geonics TDEM EM-61	981504	
Lua Makika	75352748	06/09/00	Geonics TDEM EM-61	981510	
Lua Makika	75352749	06/07/00	Geonics TDEM EM-61	1702	Half-meter Coil
Lua Makika	75352750	01/10/00	Geonics TDEM EM-61	981504	
Lua Makika	75352751	01/31/00	Geonics TDEM EM-61	981504	
Lua Makika	75352752	12/16/99	Geonics TDEM EM-61	991619	
Lua Makika	75352753	02/10/00	Geonics TDEM EM-61	981504	
Lua Makika	75352754	01/04/00	Geonics TDEM EM-61	991619	
Lua Makika	75352755	04/12/00	Geonics TDEM EM-61	991626	
Lua Makika	75352755	08/08/00	GTL TM-5emu	301	
Lua Makika	75352756	10/27/99	Geonics TDEM EM-61	981512	
Lua Makika	75352757	05/09/00	Geonics TDEM EM-61	991626	
Lua Makika	75352757	01/16/02	GTL TM-5emu	301	
Lua Makika	75352758	05/11/00	Geonics TDEM EM-61	991626	
Moaulanui	75352759	04/30/03	Geonics TDEM EM-61	981513	
Moaulanui	75352759	05/07/03	GTL TM-5emu	504	
Moaulanui	75352760	05/08/03	GTL TM-5emu	504-A	
Moaulanui	75352760	05/08/03	Geonics TDEM EM-61	981513	
Moaulanui	75352761	05/27/03	Geonics TDEM EM-61	981511	
Moaulanui	75352762	03/04/03	Geonics TDEM EM-61	233	
Moaulanui	75352763	04/07/03	Geonics TDEM EM-61	ATS006	
Moaulanui	75352764	03/24/03	Geonics TDEM EM-61	981511	
Moaulanui	75352765	06/03/03	Geonics TDEM EM-61	306	
Moaulanui	75352766	05/20/03	Geonics TDEM EM-61	981511	
Moaulanui	75352767	05/22/03	Geonics TDEM EM-61	233	
Moaulanui	75352768	03/22/02	Geonics TDEM EM-61	981511	
Moaulanui	75352768	03/27/02	GTL TM-5emu	301	
Moaulanui	75352768	04/30/02	Geonics TDEM EM-61	981511	with GPS
Moaulanui	75352769	04/03/02	Geonics TDEM EM-61	981511	
Hakioawa	75352783	08/11/03	GTL TM-5emu	507A	
Hakioawa	75352784	06/11/03	GTL TM-5emu	507A	
Moaulanui	75362740	03/25/03	Geonics TDEM EM-61	ATS006	
Moaulanui	75362740	03/26/03	GTL TM-5emu	502	
Moaulanui	75362741	04/15/03	GTL TM-5emu	504	
Moaulanui	75362741	04/15/03	Geonics TDEM EM-61	312	
Moaulanui	75362742	04/21/03	GTL TM-5emu	501	
Moaulanui	75362742	04/21/03	Geonics TDEM EM-61	312	
Moaulanui	75362743	08/03/00	Geonics TDEM EM-61	991619	

UXO Clearance Detector Usage  
Island Wide Geophysical Summary

Work Area	GMU	Date Cleared	Detector Type	Detector Serial Number	Special Notes
Moaulanui	75362744	04/02/03	Geonics TDEM EM-61	233	
Moaulanui	75362745	03/19/03	Geonics TDEM EM-61	981506	
Moaulanui	75362745	03/20/03	GTL TM-5emu	302	
Moaulanui	75362746	03/18/03	Geonics TDEM EM-61	233	
Moaulanui	75362746	03/20/03	GTL TM-5emu	502	
Lua Makika	75362747	06/21/00	Geonics TDEM EM-61	981513	
Lua Makika	75362748	06/09/00	Geonics TDEM EM-61	991625	
Lua Makika	75362749	06/07/00	Geonics TDEM EM-61	991619	
Lua Makika	75362750	01/11/00	Geonics TDEM EM-61	981504	
Lua Makika	75362751	01/19/00	Geonics TDEM EM-61	981504	
Lua Makika	75362752	06/19/00	Geonics TDEM EM-61	991629	
Lua Makika	75362753	05/18/00	Geonics TDEM EM-61	991619	
Lua Makika	75362754	01/24/00	Geonics TDEM EM-61	981504	
Lua Makika	75362754	08/07/00	GTL TM-5emu	301	
Lua Makika	75362755	10/14/99	Geonics TDEM EM-61	981512	
Lua Makika	75362755	10/17/00	Geonics TDEM EM-61	981511	
Lua Makika	75362755	01/22/02	GTL TM-5emu	301	
Lua Makika	75362756	04/11/00	Geonics TDEM EM-61	981505	
Lua Makika	75362757	05/27/99	Geonics TDEM EM-61	981505	
Lua Makika	75362758	05/24/99	Geonics TDEM EM-61	981505	
Moaulanui	75362759	05/06/03	Geonics TDEM EM-61	981513	
Moaulanui	75362759	05/07/03	GTL TM-5emu	504A	
Moaulanui	75362760	04/17/03	Geonics TDEM EM-61	123	Half-meter Coil
Moaulanui	75362761	04/22/03	Geonics TDEM EM-61	123	Half-meter Coil
Moaulanui	75362761	04/23/03	GTL TM-5emu	501	
Moaulanui	75362762	03/08/03	Geonics TDEM EM-61	123	
Moaulanui	75362763	04/09/03	Geonics TDEM EM-61	ATS006	
Moaulanui	75362764	03/26/03	Geonics TDEM EM-61	306	
Moaulanui	75362764	03/27/03	GTL TM-5emu	301	
Moaulanui	75362764	04/09/03	Geonics TDEM EM-61	360	with GPS
Moaulanui	75362765	05/20/03	Geonics TDEM EM-61	ATS-006	Half-meter Coil
Moaulanui	75362766	06/12/03	Geonics TDEM EM-61	309	
Moaulanui	75362766	06/16/03	Geonics TDEM EM-61	981512	
Moaulanui	75362767	05/21/03	Geonics TDEM EM-61	ATS-006	Half-meter Coil
Moaulanui	75362767	05/28/03	GTL TM-5emu	503	
Moaulanui	75362768	04/02/02	GTL TM-5emu	301	
Moaulanui	75362768	04/02/02	Geonics TDEM EM-61	99165	
Moaulanui	75362769	04/04/02	GTL TM-5emu	301/302	
Moaulanui	75362769	04/04/02	Geonics TDEM EM-61	991625	
Hakioawa	75362783	08/11/03	GTL TM-5emu	507A	
Hakioawa	75362784	08/11/03	GTL TM-5emu	507A	
Moaulanui	75372740	04/16/03	GTL TM-5emu	501	
Moaulanui	75372740	04/16/03	Geonics TDEM EM-61	312	
Moaulanui	75372741	03/13/03	GTL TM-5emu	504	
Moaulanui	75372741	03/13/03	Geonics TDEM EM-61	981506	
Moaulanui	75372742	03/07/03	Geonics TDEM EM-61	981506	
Moaulanui	75372742	03/11/03	GTL TM-5emu	504	
Moaulanui	75372742	03/11/03	Geonics TDEM EM-61	981586	

UXO Clearance Detector Usage  
Island Wide Geophysical Summary

Work Area	GMU	Date Cleared	Detector Type	Detector Serial Number	Special Notes
Moaulanui	75372743	08/23/00	Geonics TDEM EM-61	991619	
Moaulanui	75372744	03/07/03	Geonics TDEM EM-61	ATS006	
Moaulanui	75372745	03/18/03	GTL TM-5emu	502	
Moaulanui	75372745	03/18/03	Geonics TDEM EM-61	ATS006	
Lua Makika	75372746	07/10/00	Geonics TDEM EM-61	991626	
Lua Makika	75372746	10/11/00	GTL TM-5emu	301	
Lua Makika	75372747	05/17/00	Geonics TDEM EM-61	981513	
Lua Makika	75372748	05/25/99	Geonics TDEM EM-61	981510	
Lua Makika	75372748	10/17/00	GTL TM-5emu	301	
Lua Makika	75372749	06/24/99	Geonics TDEM EM-61	981505	
Lua Makika	75372749	08/09/00	GTL TM-5emu	301	
Lua Makika	75372750	06/02/99	Geonics TDEM EM-61	991619	
Lua Makika	75372750	07/19/00	Geonics TDEM EM-61	981505	
Lua Makika	75372750	08/08/00	GTL TM-5emu	301	
Lua Makika	75372751	06/30/99	Geonics TDEM EM-61	981513	
Lua Makika	75372752	06/23/99	Geonics TDEM EM-61	991619	
Lua Makika	75372753	09/30/99	Geonics TDEM EM-61	991628	
Lua Makika	75372753	09/25/00	GTL TM-5emu	301	
Lua Makika	75372754	06/16/99	Geonics TDEM EM-61	991619	
Lua Makika	75372754	08/08/00	GTL TM-5emu	301	
Lua Makika	75372755	05/27/99	Geonics TDEM EM-61	981504	
Lua Makika	75372756	05/10/99	Geonics TDEM EM-61	981504	
Lua Makika	75372756	08/24/00	GTL TM-5emu	301	
Lua Makika	75372756	01/22/02	Geonics TDEM EM-61	981505	
Lua Makika	75372756	01/24/02	GTL TM-5emu	301	
Lua Makika	75372757	05/11/99	Geonics TDEM EM-61	981504	
Lua Makika	75372758	06/10/99	Geonics TDEM EM-61	981504	
Lua Makika	75372758	09/28/00	GTL TM-5emu	301	
Hakioawa	75372784	08/12/03	GTL TM-5emu	507A	
Moaulanui	75382740	06/26/00	Geonics TDEM EM-61	991629	
Moaulanui	75382741	04/23/03	Geonics TDEM EM-61	312	
Moaulanui	75382741	04/23/03	GTL TM-5emu	301	
Moaulanui	75382742	05/29/03	Geonics TDEM EM-61	312	with GPS
Moaulanui	75382743	08/16/00	Geonics TDEM EM-61	991619	
Moaulanui	75382744	03/20/03	Geonics TDEM EM-61	ATS006	
Moaulanui	75382745	03/27/03	Geonics TDEM EM-61	ATS006	
Moaulanui	75382745	04/01/03	GTL TM-5emu	502	
Lua Makika	75382746	07/11/00	Geonics TDEM EM-61	991626	
Lua Makika	75382746	10/17/00	GTL TM-5emu	301	
Lua Makika	75382747	03/18/99	Geonics TDEM EM-61	981512	
Lua Makika	75382747	08/14/00	GTL TM-5emu	301	
Lua Makika	75382748	07/12/99	Geonics TDEM EM-61	981513	
Lua Makika	75382748	08/09/00	GTL TM-5emu	301	
Lua Makika	75382749	06/18/99	Geonics TDEM EM-61	981512	
Lua Makika	75382750	05/24/00	Geonics TDEM EM-61	991619	
Lua Makika	75382750	08/08/00	GTL TM-5emu	301	
Lua Makika	75382751	10/04/99	GTL TM-5emu	100291	EM4
Lua Makika	75382752	10/13/99	GTL TM-5emu	100291	

UXO Clearance Detector Usage  
Island Wide Geophysical Summary

Work Area	GMU	Date Cleared	Detector Type	Detector Serial Number	Special Notes
Lua Makika	75382752	06/28/00	GTL TM-5emu	301	
Lua Makika	75382753	05/26/99	Geonics TDEM EM-61	991619	
Lua Makika	75382753	08/08/00	GTL TM-5emu	301	
Lua Makika	75382753	11/07/01	GTL TM-5emu	302	
Lua Makika	75382754	05/18/99	Geonics TDEM EM-61	981513	
Lua Makika	75382754	10/17/00	Geonics TDEM EM-61	981511	
Lua Makika	75382754	01/22/02	Geonics TDEM EM-61	981505	
Lua Makika	75382754	01/24/02	GTL TM-5emu	301	
Lua Makika	75382755	03/29/00	Geonics TDEM EM-61	981505	
Lua Makika	75382756	06/17/99	Geonics TDEM EM-61	981504	
Lua Makika	75382757	05/25/99	Geonics TDEM EM-61	981504	
Lua Makika	75382757	08/17/00	GTL TM-5emu	301	
Lua Makika	75382758	05/17/99	Geonics TDEM EM-61	981504	
Lua Makika	75382758	09/28/00	GTL TM-5emu	301	
Moaulanui	75382759	08/06/03	Geonics TDEM EM-61	312	with GPS
Moaulanui	75382760	08/06/03	Geonics TDEM EM-61	312	with GPS
Moaulanui	75382761	08/06/03	Geonics TDEM EM-61	312	with GPS
Hakioawa	75382783	08/12/03	GTL TM-5emu	507A	
Hakioawa	75382784	08/12/03	GTL TM-5emu	507A	
Moaulanui	75392740	04/02/03	GTL TM-5emu	502	
Moaulanui	75392741	03/27/03	Geonics TDEM EM-61	238	
Moaulanui	75392741	03/31/03	GTL TM-5emu	502	
Moaulanui	75392742	06/09/03	GTL TM-5emu	504A	
Moaulanui	75392743	06/25/03	GTL TM-5emu	504	
Moaulanui	75392744	04/04/03	Geonics TDEM EM-61	ATS006	
Moaulanui	75392744	04/04/03	GTL TM-5emu	502	
Moaulanui	75392745	04/02/03	Geonics TDEM EM-61	ATS006	
Moaulanui	75392745	04/03/03	GTL TM-5emu	506	
Moaulanui	75392746	11/09/00	Geonics TDEM EM-61	991619	
Moaulanui	75392747	03/27/01	Geonics TDEM EM-61	991629	
Moaulanui	75392747	02/28/02	GTL TM-5emu	302	
Moaulanui	75392752	11/13/00	Geonics TDEM EM-61	981510	
Moaulanui	75392752	11/15/00	GTL TM-5emu	302	
Moaulanui	75392753	10/10/00	Geonics TDEM EM-61	991625	
Moaulanui	75392753	10/18/00	GTL TM-5emu	301	
Moaulanui	75392756	08/06/03	Geonics TDEM EM-61	312	with GPS
Moaulanui	75392757	08/06/03	Geonics TDEM EM-61	312	with GPS
Moaulanui	75392758	08/06/03	Geonics TDEM EM-61	312	with GPS
Moaulanui	75392759	08/06/03	Geonics TDEM EM-61	312	with GPS
Moaulanui	75392761	08/06/03	Geonics TDEM EM-61	312	with GPS
Moaulanui	75392762	08/06/03	Geonics TDEM EM-61	312	with GPS
Hakioawa	75392783	08/12/03	GTL TM-5emu	507A	
Hakioawa	75392784	08/12/03	GTL TM-5emu	507A	
Moaulanui	75402740	05/20/03	GTL TM-5emu	504	
Moaulanui	75402740	05/20/03	Geonics TDEM EM-61	305	
Moaulanui	75402741	06/11/03	GTL TM-5emu	504A	
Moaulanui	75402742	06/03/03	GTL TM-5emu	504A	
Moaulanui	75402743	06/18/03	GTL TM-5emu	504A	



UXO Clearance Detector Usage  
Island Wide Geophysical Summary

Work Area	GMU	Date Cleared	Detector Type	Detector Serial Number	Special Notes
Moaulanui	75402744	08/04/00	Geonics TDEM EM-61	1702	with GPS
Moaulanui	75402745	08/02/00	Geonics TDEM EM-61	981505	
Moaulanui	75402746	06/06/00	Geonics TDEM EM-61	1702	Half-meter Coil
Moaulanui	75402746	08/24/00	GTL TM-5emu	301	
Moaulanui	75402747	06/05/00	Geonics TDEM EM-61	981505	
Moaulanui	75402747	08/28/00	GTL TM-5emu	301	
Moaulanui	75402752	06/13/00	Geonics TDEM EM-61	991629	
Moaulanui	75402752	09/19/00	GTL TM-5emu	302	
Moaulanui	75402753	05/30/00	Geonics TDEM EM-61	991626	
Moaulanui	75402753	09/19/00	GTL TM-5emu	302	
Moaulanui	75402762	08/06/03	Geonics TDEM EM-61	312	with GPS
Moaulanui	75402763	08/06/03	Geonics TDEM EM-61	312	with GPS
Moaulanui	75402764	08/06/03	Geonics TDEM EM-61	312	with GPS
Moaulanui	75402765	08/06/03	Geonics TDEM EM-61	312	with GPS
Hakioawa	75402766	08/06/03	Geonics TDEM EM-61	312	with GPS
Hakioawa	75402767	08/06/03	Geonics TDEM EM-61	312	with GPS
Hakioawa	75402768	08/06/03	Geonics TDEM EM-61	312	with GPS
Hakioawa	75402769	08/06/03	Geonics TDEM EM-61	312	with GPS
Hakioawa	75402770	08/06/03	Geonics TDEM EM-61	312	with GPS
Hakioawa	75402771	08/06/03	Geonics TDEM EM-61	312	with GPS
Hakioawa	75402772	08/06/03	Geonics TDEM EM-61	312	with GPS
Hakioawa	75402784	08/12/03	GTL TM-5emu	507A	
Hakioawa	75402785	08/12/03	GTL TM-5emu	507A	
Moaulanui	75412743	05/28/03	GTL TM-5emu	3476	
Moaulanui	75412744	08/03/00	Geonics TDEM EM-61	981513	
Moaulanui	75412744	10/02/02	GTL TM-5emu	403	
Moaulanui	75412745	08/02/00	Geonics TDEM EM-61	981513	
Moaulanui	75412746	06/01/00	Geonics TDEM EM-61	1702	Half-meter Coil
Moaulanui	75412746	08/28/00	GTL TM-5emu	301	
Moaulanui	75412747	06/22/00	Geonics TDEM EM-61	991629	
Moaulanui	75412747	08/28/00	GTL TM-5emu	301	
Moaulanui	75412752	06/08/00	Geonics TDEM EM-61	991629	
Moaulanui	75412753	06/08/00	Geonics TDEM EM-61	981513	
Hakioawa	75412768	08/06/03	Geonics TDEM EM-61	312	with GPS
Hakioawa	75412769	08/06/03	Geonics TDEM EM-61	312	with GPS
Hakioawa	75412770	08/06/03	Geonics TDEM EM-61	312	with GPS
Hakioawa	75412772	08/06/03	Geonics TDEM EM-61	312	with GPS
Hakioawa	75412773	08/06/03	Geonics TDEM EM-61	312	with GPS
Hakioawa	75412774	08/06/03	Geonics TDEM EM-61	312	with GPS
Hakioawa	75412785	08/12/03	GTL TM-5emu	507A	
Moaulanui	75422745	06/06/00	Geonics TDEM EM-61	1702	Half-meter Coil
Moaulanui	75422745	08/29/00	GTL TM-5emu	301	
Moaulanui	75422746	05/30/00	Geonics TDEM EM-61	1702	Half-meter Coil
Moaulanui	75422747	06/05/00	Geonics TDEM EM-61	991619	
Moaulanui	75422747	09/05/00	GTL TM-5emu	301	
Moaulanui	75422752	06/08/00	Geonics TDEM EM-61	991630	
Moaulanui	75422753	06/12/00	Geonics TDEM EM-61	991630	
Hakioawa	75422774	08/06/03	Geonics TDEM EM-61	312	with GPS

UXO Clearance Detector Usage  
Island Wide Geophysical Summary

Work Area	GMU	Date Cleared	Detector Type	Detector Serial Number	Special Notes
Hakioawa	75422775	08/06/03	Geonics TDEM EM-61	312	with GPS
Hakioawa	75422776	08/06/03	Geonics TDEM EM-61	312	with GPS
Hakioawa	75422777	08/06/03	Geonics TDEM EM-61	312	with GPS
Hakioawa	75422785	08/12/03	GTL TM-5emu	507A	
Hakioawa	75422786	08/12/03	GTL TM-5emu	507A	
Hakioawa	75432777	08/06/03	Geonics TDEM EM-61	312	with GPS
Hakioawa	75432778	08/06/03	Geonics TDEM EM-61	312	with GPS
Hakioawa	75432779	08/06/03	Geonics TDEM EM-61	312	with GPS
Hakioawa	75432786	08/12/03	GTL TM-5emu	507A	
Hakioawa	75442779	07/08/03	GTL TM-5emu	503	
Hakioawa	75442779	08/06/03	Geonics TDEM EM-61	312	with GPS
Hakioawa	75442780	07/08/03	GTL TM-5emu	503	
Hakioawa	75442781	08/06/03	Geonics TDEM EM-61	312	with GPS
Hakioawa	75442782	07/08/03	GTL TM-5emu	503	
Hakioawa	75442786	08/12/03	GTL TM-5emu	507A	
Hakioawa	75452780	07/08/03	GTL TM-5emu	503	
Hakioawa	75452781	07/08/03	GTL TM-5emu	503	
Hakioawa	75452781	08/06/03	Geonics TDEM EM-61	312	with GPS
Hakioawa	75452782	05/01/03	GTL TM-5emu	502	
Hakioawa	75452783	05/05/03	GTL TM-5emu	506	
Hakioawa	75452783	05/05/03	Geonics TDEM EM-61	306	
Hakioawa	75452784	05/08/03	GTL TM-5emu	502	
Hakioawa	75452786	08/12/03	GTL TM-5emu	507A	
Hakioawa	75452787	08/12/03	GTL TM-5emu	507A	
Hakioawa	75462783	05/06/03	Geonics TDEM EM-61	306	
Hakioawa	75462783	05/07/03	GTL TM-5emu	506	
Hakioawa	75462784	05/06/03	GTL TM-5emu	502	
Hakioawa	75462785	07/08/03	GTL TM-5emu	503	
Hakioawa	75462787	09/10/01	GTL TM-5emu	301	
Hakioawa	75462788	07/04/01	GTL TM-5emu	302	
Hakioawa	75462788	11/07/01	GTL TM-5emu	302	
Hakioawa	75462789	07/02/01	GTL TM-5emu	302	
Hakioawa	75462790	07/23/01	Geonics TDEM EM-61	ATS-006	Half-meter Coil
Hakioawa	75462790	07/25/01	GTL TM-5emu	302	
Hakioawa	75462791	07/19/01	Geonics TDEM EM-61	ATS006	Half-meter Coil
Hakioawa	75462791	07/19/01	GTL TM-5emu	302	
Hakioawa	75462792	07/25/01	GTL TM-5emu	301	
Hakioawa	75462793	07/24/01	GTL TM-5emu	302	
Hakioawa	75472785	07/08/03	GTL TM-5emu	503	
Hakioawa	75472786	07/08/03	GTL TM-5emu	503	
Hakioawa	75472787	07/19/01	GTL TM-5emu	302	
Hakioawa	75472788	06/25/01	GTL TM-5emu	302	
Hakioawa	75472788	07/10/01	GTL TM-5emu	302	
Hakioawa	75472789	06/21/01	GTL TM-5emu	302	
Hakioawa	75472789	07/23/01	GTL TM-5emu	302	
Hakioawa	75472790	07/26/01	GTL TM-5emu	302	
Hakioawa	75472791	07/18/01	Geonics TDEM EM-61	ATS006	Half-meter Coil
Hakioawa	75472792	07/23/01	GTL TM-5emu	301	

UXO Clearance Detector Usage  
Island Wide Geophysical Summary

Work Area	GMU	Date Cleared	Detector Type	Detector Serial Number	Special Notes
Hakioawa	75472793	09/27/01	GTL TM-5emu	302	
Hakioawa	75482786	06/07/01	GTL TM-5emu	301	
Hakioawa	75482787	05/23/01	GTL TM-5emu	301	
Hakioawa	75482788	05/29/01	Geonics TDEM EM-61	ATS-006	Half-meter Coil
Hakioawa	75482788	05/31/01	GTL TM-5emu	302	
Hakioawa	75482788	06/20/01	GTL TM-5emu	302	
Hakioawa	75482788	08/15/01	GTL TM-5emu	301	
Hakioawa	75482788	09/14/01	GTL TM-5emu	301	
Hakioawa	75482789	05/29/01	GTL TM-5emu	302	
Hakioawa	75482789	05/30/01	Geonics TDEM EM-61	ATS-006	Half-meter Coil
Hakioawa	75482789	06/20/01	GTL TM-5emu	302	
Hakioawa	75482790	07/16/01	Geonics TDEM EM-61	ATS-006	Half-meter Coil
Hakioawa	75482791	07/25/01	GTL TM-5emu	302	
Hakioawa	75482792	06/04/01	GTL TM-5emu	302	
Hakioawa	75492786	06/05/01	GTL TM-5emu	302	
Hakioawa	75492787	05/17/01	GTL TM-5emu	301	
Hakioawa	75492788	05/23/01	Geonics TDEM EM-61	ATS-006	Half-meter Coil
Hakioawa	75492788	05/29/01	GTL TM-5emu	301	
Hakioawa	75492788	06/06/01	Geonics TDEM EM-61	991630	
Hakioawa	75492788	08/14/01	Geonics TDEM EM-61	981505	
Hakioawa	75492789	06/05/01	Geonics TDEM EM-61	981512	
Hakioawa	75492789	06/11/01	GTL TM-5emu	301	
Hakioawa	75492790	06/26/01	Geonics TDEM EM-61	ATS-006	Half-meter Coil
Hakioawa	75492790	06/26/01	GTL TM-5emu	302	
Hakioawa	75492791	06/28/01	GTL TM-5emu	302	
Hakioawa	75502787	06/13/01	GTL TM-5emu	301	
Hakioawa	75502788	06/13/01	GTL TM-5emu	302	
Hakioawa	75502788	06/14/01	Geonics TDEM EM-61	ATS 006	Half-meter Coil
Hakioawa	75502788	08/14/01	Geonics TDEM EM-61	981505	
Hakioawa	75502788	09/14/01	GTL TM-5emu	301	
Hakioawa	75502789	06/11/01	GTL TM-5emu	302	
Hakioawa	75502789	06/18/01	Geonics TDEM EM-61	ATS-006	
Hakioawa	75502790	01/26/04	Geonics TDEM EM-61	312	
Hakioawa	75512787	06/18/01	GTL TM-5emu	302	
Hakioawa	75512788	06/14/01	Geonics TDEM EM-61	ATS 006	Half-meter Coil
Hakioawa	75512788	06/14/01	GTL TM-5emu	301	
Hakioawa	75512789	06/07/01	GTL TM-5emu	302	
Hakioawa	75512789	06/11/01	Geonics TDEM EM-61	ATS-006	Half-meter Coil
Hakioawa	75512789	08/15/01	Geonics TDEM EM-61	991625	
Hakioawa	75522787	06/05/01	GTL TM-5emu	301	
Hakioawa	75522788	06/20/01	GTL TM-5emu	301	
Hakioawa	75522789	06/07/01	GTL TM-5emu	302	
Hakioawa	75532787	05/24/01	GTL TM-5emu	301	
Hakioawa	75532788	05/24/01	GTL TM-5emu	301	

---

# Supplement H: OE Scrap Chain of Custody

---

Chain of Custody Records  
OE Scrap and other Materials

Container Number	Seal No. 1	Seal No. 2	Seal No. 3	Seal No. 4	Description of Material Transported	Date Certified	Weights available
34642	2003-002	N62742			UXO RELATED MATERIAL REQUIRING DEMILITARIZATION TO BE SHIPPED TO: UXB INTERNATIONAL FOR TESTING	12-Aug-00	
38	706513				Thermally treated OM Range Residue	17-Jul-02	
39	706511				Thermally treated OM Range Residue	17-Jul-02	
40	706510				Thermally treated OM Range Residue	17-Jul-02	
41	706508				Thermally treated OM Range Residue	17-Jul-02	
42	706512				Thermally treated OM Range Residue	17-Jul-02	
43	706509				Thermally treated OM Range Residue	17-Jul-02	
78	706514				Thermally treated OM Range Residue	1-Aug-02	
101	706542				Thermally treated OM Range Residue	1-Aug-02	
102	706543				Thermally treated OM Range Residue	1-Aug-02	
103	706544				Thermally treated OM Range Residue	1-Aug-02	
104	706545				Thermally treated OM Range Residue	1-Aug-02	
105	706546				Thermally treated OM Range Residue	1-Aug-02	
106	706547				Thermally treated OM Range Residue	1-Aug-02	
107	706548				Thermally treated OM Range Residue	1-Aug-02	
108	706550				Thermally treated OM Range Residue	1-Aug-02	
109	706551				Thermally treated OM Range Residue	1-Aug-02	
110	706552				Thermally treated OM Range Residue	1-Aug-02	
111	706553				Thermally treated OM Range Residue	1-Aug-02	
112	706554				Thermally treated OM Range Residue	1-Aug-02	
113	706555				Thermally treated OM Range Residue	1-Aug-02	
114	706556				Thermally treated OM Range Residue	1-Aug-02	
115	706557				Thermally treated OM Range Residue	1-Aug-02	
116	706558				Thermally treated OM Range Residue	1-Aug-02	
117	706559				Thermally treated OM Range Residue	1-Aug-02	
118	706560				Thermally treated OM Range Residue	1-Aug-02	
119	706561				Thermally treated OM Range Residue	1-Aug-02	
120	706562				Thermally treated OM Range Residue	1-Aug-02	
121	706563				Thermally treated OM Range Residue	1-Aug-02	
122	706564				Thermally treated OM Range Residue	1-Aug-02	
123	706565				Thermally treated OM Range Residue	1-Aug-02	
124	706566				Thermally treated OM Range Residue	1-Aug-02	
125	706567				Thermally treated OM Range Residue	1-Aug-02	
126	706568				Thermally treated OM Range Residue	1-Aug-02	
127	706569				Thermally treated OM Range Residue	1-Aug-02	
128	706570				Thermally treated OM Range Residue	1-Aug-02	
129	706571				Thermally treated OM Range Residue	1-Aug-02	
130	706572				Thermally treated OM Range Residue	1-Aug-02	
132	706574				Thermally treated OM Range Residue	1-Aug-02	
133	706575				Thermally treated OM Range Residue	1-Aug-02	
134	706576				Thermally treated OM Range Residue	1-Aug-02	
135	706577				Thermally treated OM Range Residue	1-Aug-02	
136	706578				Thermally treated OM Range Residue	1-Aug-02	
137	706579				Thermally treated OM Range Residue	1-Aug-02	
138	706580				Thermally treated OM Range Residue	1-Aug-02	
139	706581				Thermally treated OM Range Residue	1-Aug-02	
140	706582				Thermally treated OM Range Residue	1-Aug-02	
141	706583				Thermally treated OM Range Residue	1-Aug-02	
142	706584				Thermally treated OM Range Residue	1-Aug-02	
143	706585				Thermally treated OM Range Residue	1-Aug-02	
144	706586				Thermally treated OM Range Residue	1-Aug-02	
145	706587				Thermally treated OM Range Residue	1-Aug-02	
146	706588				Thermally treated OM Range Residue	1-Aug-02	
73	706501				Thermally treated OM Range Residue	1-Aug-02	
74	706502				Thermally treated OM Range Residue	1-Aug-02	
75	706505				Thermally treated OM Range Residue	1-Aug-02	
76	706506				Thermally treated OM Range Residue	1-Aug-02	
77	706507				Thermally treated OM Range Residue	1-Aug-02	
79	706515				Thermally treated OM Range Residue	1-Aug-02	
80	706517				Thermally treated OM Range Residue	1-Aug-02	
81	706519				Thermally treated OM Range Residue	1-Aug-02	
82	706520				Thermally treated OM Range Residue	1-Aug-02	
83	706524				Thermally treated OM Range Residue	1-Aug-02	
84	706525				Thermally treated OM Range Residue	1-Aug-02	
85	706526				Thermally treated OM Range Residue	1-Aug-02	
86	706527				Thermally treated OM Range Residue	1-Aug-02	
87	706528				Thermally treated OM Range Residue	1-Aug-02	
88	706529				Thermally treated OM Range Residue	1-Aug-02	
89	706530				Thermally treated OM Range Residue	1-Aug-02	
90	706531				Thermally treated OM Range Residue	1-Aug-02	
91	706532				Thermally treated OM Range Residue	1-Aug-02	
92	706533				Thermally treated OM Range Residue	1-Aug-02	
93	706534				Thermally treated OM Range Residue	1-Aug-02	
94	706535				Thermally treated OM Range Residue	1-Aug-02	
95	706536				Thermally treated OM Range Residue	1-Aug-02	
96	706537				Thermally treated OM Range Residue	1-Aug-02	
97	706538				Thermally treated OM Range Residue	1-Aug-02	
98	706539				Thermally treated OM Range Residue	1-Aug-02	
99	706540				Thermally treated OM Range Residue	1-Aug-02	
100	706541				Thermally treated OM Range Residue	1-Aug-02	
131	706573				Thermally treated OM Range Residue	1-Aug-02	

Final After Action Report  
UXO Clearance Project  
Kaho'olawe Island Reserve, Hawaii

Chain of Custody Records  
OE Scrap and other Materials

Container Number	Seal No. 1	Seal No. 2	Seal No. 3	Seal No. 4	Description of Material Transported	Date Certified	UXO/explosive free	Weights available
147	706589				Thermally treated OM Range Residue	21-Aug-02		
148	706590				Thermally treated OM Range Residue	21-Aug-02		
149	706591				Thermally treated OM Range Residue	21-Aug-02		
150	706592				Thermally Treated OM Range Residue	21-Aug-02		
151	706593				Thermally Treated OM Range Residue B/C 11207 and B/C 1113f	21-Aug-02		
152	706594				Thermally Treated OM Range Residue B/C 11148 and B/C 11171	21-Aug-02		
153	706596				Thermally Treated OM Range Residue B/C 11132 and B/C 1116c	21-Aug-02		
155	706598		706599		Thermally Treated OM Range Residue B/C 11173	21-Aug-02		
156	706600		QC0000001		Thermally Treated OM Range Residue B/C 1110f	21-Aug-02		
157	QC0000002				Thermally Treated OM Range Residue B/C 11143 and B/C 1115f	21-Aug-02		
158	QC0000003		QC0000004		Thermally Treated OM Range Residue B/C 11192 and B/C 1149j	21-Aug-02		
159	QC0000005		QC0000006		Thermally Treated OM Range Residue B/C 1110c	21-Aug-02		
160	QC0000007		QC0000008		Thermally Treated OM Range Residue B/C 11151	21-Aug-02		
162	QC0000011		QC0000012		Thermally Treated OM Range Residue B/C 1128f	21-Aug-02		
163	QC0000013		QC0000014		Thermally Treated OM Range Residue B/C 11107	21-Aug-02		
165	QC0000017		QC0000018		Thermally Treated Range Residue B/C 1110f	21-Aug-02		
167	QC0000021		QC0000022		Thermally Treated OM Range Residue B/C 1109f	21-Aug-02		
168	QC0000023		QC0000024		Thermally Treated OM Range Residue B/C 11097 and B/C 1170z	21-Aug-02		
170	QC0000027		QC0000028		Thermally Treated OM Range Residue B/C 11104	21-Aug-02		
161	QC0000009		QC0000010		Thermally Treated OM Range Residue B/C 11113	21-Aug-02		
169	QC0000025		QC0000026		Thermally Treated OM Range Residue B/C 1110z	21-Aug-02		
164	15		16		Thermally Treated Range Residue B/C 1111c	4-Sep-02		
166	20		19		Thermally Treated Range Residue B/C 11115	4-Sep-02		
171	29		30		Thermally Treated OM Range Residue B/C 11111	4-Sep-02		
172	31		32		Thermally Treated Range Residue B/C 1169f	4-Sep-02		
173	33		34		Thermally Treated Range Residue B/C 1123g	4-Sep-02		
175	37		38		Thermally Treated Range Residue B/C 1149c	4-Sep-02		
176	39		40		Thermally Treated Range Residue B/C 1123c	4-Sep-02		
177	41		42		Thermally Treated Range Residue B/C 11305	4-Sep-02		
178	43		44		Thermally Treated Range Residue B/C 11311	4-Sep-02		
179	45		46		Thermally Treated Range Residue B/C 1124f	4-Sep-02		
180	47		48		Thermally Treated Range Residue B/C 11643	4-Sep-02		
181	49		50		Thermally Treated Range Residue B/C 1124g	4-Sep-02		
182	51		52		Thermally Treated Range Residue B/C 1167f	4-Sep-02		
183	53		54		Thermally Treated Range Residue B/C 1162c	4-Sep-02		
184	55		56		Thermally Treated Range Residue B/C 11712	4-Sep-02		
185	57		58		Thermally Treated Range Residue B/C 11587	4-Sep-02		
186	59		60		Thermally Treated Range Residue B/C 11585	4-Sep-02		
187	61		62		Thermally Treated Range Residue B/C 1157f	4-Sep-02		
188	63		64		Thermally Treated Range Residue B/C 11584	4-Sep-02		
189	65		66		Thermally Treated Range Residue B/C 1159c	4-Sep-02		
190	67		68		Thermally Treated Range Residue B/C 11592	4-Sep-02		
191	69		70		Thermally Treated Range Residue B/C 1158f	4-Sep-02		
192	71		72		Thermally Treated Range Residue B/C 1125g	4-Sep-02		
193	73		74		Thermally Treated Range Residue B/C 11251	4-Sep-02		
194	75		76		Thermally Treated Range Residue B/C 11427	4-Sep-02		
195	77		78		Thermally Treated Range Residue B/C 1144f	4-Sep-02		
196	79		80		Thermally Treated Range Residue B/C 11421	4-Sep-02		
197	81		82		Thermally Treated Range Residue B/C 11452	4-Sep-02		
198	83		84		Thermally Treated Range Residue B/C 11124	4-Sep-02		
199	85		86		Thermally Treated Range Residue B/C 11271	4-Sep-02		
201	89		90		Thermally Treated Range Residue B/C 11564	4-Sep-02		
202	91		92		Thermally Treated Range Residue B/C 11253	4-Sep-02		
203	93		94		Thermally Treated Range Residue B/C 11473	4-Sep-02		
204	95		96		Thermally Treated Range Residue B/C 11284	4-Sep-02		
3	129				Thermally treated OM Range Residue B/C 1179f	18-Sep-02		
4	156				Thermally treated OM Range Residue B/C 11847	18-Sep-02		
5	148				Thermally treated OM Range Residue B/C 11891	18-Sep-02		
6	163				Thermally treated OM Range Residue B/C 11944	18-Sep-02		
7	128				Thermally treated OM Range Residue B/C 11987	18-Sep-02		
8	127				Thermally treated OM Range Residue B/C 11837	18-Sep-02		
9	138				Thermally treated OM Range Residue B/C 1122f	18-Sep-02		
10	139				Thermally treated OM Range Residue B/C 11234	18-Sep-02		
11	147				Thermally treated OM Range Residue B/C 1119z	18-Sep-02		
12	146				Thermally treated OM Range Residue B/C 1121c	18-Sep-02		
13	155				Thermally treated OM Range Residue B/C 1119f	18-Sep-02		
14	154				Thermally treated OM Range Residue B/C 1118c	18-Sep-02		
15	162				Thermally treated OM Range Residue B/C 1121f	18-Sep-02		
16	153				Thermally treated OM Range Residue B/C 11194	18-Sep-02		
17	153				Thermally treated OM Range Residue B/C 11174	18-Sep-02		
18	145				Thermally treated OM Range Residue B/C 1117f	18-Sep-02		
19	161				Thermally treated OM Range Residue B/C 1144f	18-Sep-02		
20	126				Thermally treated OM Range Residue B/C 11191	18-Sep-02		
21	170				Thermally treated OM Range Residue B/C 1144z	18-Sep-02		
22	160				Thermally treated OM Range Residue B/C 11444	18-Sep-02		
23	169				Thermally treated OM Range Residue B/C 1144f	18-Sep-02		
24	168				Thermally treated OM Range Residue B/C 1139c	18-Sep-02		
25	167				Thermally treated OM Range Residue B/C 11394	18-Sep-02		
26	136				Thermally treated OM Range Residue B/C 1139f	18-Sep-02		
27	135				Thermally treated OM Range Residue B/C 1139f	18-Sep-02		
28	134				Thermally treated OM Range Residue B/C 1139f	18-Sep-02		
29	133				Thermally treated OM Range Residue B/C 1137f	18-Sep-02		

Final After Action Report  
UXO Clearance Project  
Kaho'olawe Island Reserve, Hawaii

Chain of Custody Records  
OE Scrap and other Materials

Container Number	Seal No. 1	Seal No. 2	Seal No. 3	Seal No. 4	Description of Material Transported	Date Certified UXO/explosive free	Weights available
30	123				Thermally treated OM Range Residue B/C 11417	18-Sep-02	
31	125				Thermally treated OM Range Residue B/C 11393	18-Sep-02	
32	121				Thermally treated OM Range Residue B/C 11416	18-Sep-02	
33	118				Thermally treated OM Range Residue B/C 11406	18-Sep-02	
34	124				Thermally treated OM Range Residue B/C 11415	18-Sep-02	
35	119				Thermally treated OM Range Residue B/C 11582	18-Sep-02	
36	120				Thermally treated OM Range Residue B/C 11500	18-Sep-02	
37	122				Thermally treated OM Range Residue B/C 11496	18-Sep-02	
44	176				Thermally treated OM Range Residue B/C 11496	18-Sep-02	
45	177				Thermally treated OM Range Residue B/C 11456	18-Sep-02	
46	178				Thermally treated OM Range Residue B/C 11476	18-Sep-02	
47	180				Thermally treated OM Range Residue B/C 11470	18-Sep-02	
48	179				Thermally treated OM Range Residue B/C 11474	18-Sep-02	
49	149				Thermally treated OM Range Residue B/C 11446	18-Sep-02	
50	165				Thermally treated OM Range Residue B/C 11457	18-Sep-02	
51	164				Thermally treated OM Range Residue B/C 11467	18-Sep-02	
52	172				Thermally treated OM Range Residue B/C 11466	18-Sep-02	
53	171				Thermally treated OM Range Residue B/C 11471	18-Sep-02	
54	157				Thermally treated OM Range Residue B/C 11562	18-Sep-02	
55	158				Thermally treated OM Range Residue B/C 04206	18-Sep-02	
56	150				Thermally treated OM Range Residue B/C 04206	18-Sep-02	
57	130				Thermally treated OM Range Residue B/C 04206	18-Sep-02	
58	142				Thermally treated OM Range Residue B/C 11551	18-Sep-02	
59	141				Thermally treated OM Range Residue B/C 11560	18-Sep-02	
60	173				Thermally treated OM Range Residue B/C 11466	18-Sep-02	
61	132				Thermally treated OM Range Residue B/C 04192	18-Sep-02	
62	143				Thermally treated OM Range Residue B/C 04193	18-Sep-02	
63	181				Thermally treated OM Range Residue B/C 04196	18-Sep-02	
64	131				Thermally treated OM Range Residue B/C 04176	18-Sep-02	
65	131				Thermally treated OM Range Residue B/C 04176	18-Sep-02	
66	182				Thermally treated OM Range Residue B/C 04197	18-Sep-02	
67	166				Thermally treated OM Range Residue B/C 04153	18-Sep-02	
68	174				Thermally treated OM Range Residue B/C 11544	18-Sep-02	
69	144				Thermally treated OM Range Residue B/C 11553	18-Sep-02	
70	159				Thermally treated OM Range Residue B/C 11546	18-Sep-02	
71	152				Thermally treated OM Range Residue B/C 11561	18-Sep-02	
72	175				Thermally treated OM Range Residue B/C 11542	18-Sep-02	
2	140				Thermally treated OM Range Residue B/C 11906	18-Sep-02	
154	706597				Thermally Treated OM Range Residue B/C 11101 and 11154	18-Sep-02	
174	36		33		Thermally Treated OM Range Residue B/C 04197	18-Sep-02	
205	101				Thermally Treated OM Range Residue B/C 11272	18-Sep-02	
206	102				Thermally Treated OM Range Residue B/C 11127	18-Sep-02	
207	103				Thermally Treated OM Range Residue B/C 11273	18-Sep-02	
208	104				Thermally Treated OM Range Residue B/C 11276	18-Sep-02	
209	105				Thermally Treated OM Range Residue B/C 11256 and 11263	18-Sep-02	
210	106				Thermally Treated OM Range Residue B/C 11360 and 04456	18-Sep-02	
211	107				Thermally Treated OM Range Residue B/C 04387 and 04460	18-Sep-02	
212	108		109		Thermally Treated OM Range Residue B/C 04476	18-Sep-02	
213	110				Thermally Treated OM Range Residue B/C 11265 and 11266	18-Sep-02	
214	111				Thermally Treated OM Range Residue B/C 04452 and 11120	18-Sep-02	
215	112		113		Thermally Treated OM Range Residue B/C 11126	18-Sep-02	
216	116		117		Thermally Treated OM Range Residue B/C 11123	18-Sep-02	
217	115		114		Thermally Treated OM Range Residue B/C 11131	18-Sep-02	
218	184		185		Thermally Treated OM Range Residue B/C 11116	18-Sep-02	
219	186		187		Thermally Treated OM Range Residue B/C 11442	18-Sep-02	
220	188		189		Thermally Treated OM Range Residue B/C 11122	18-Sep-02	
221	190		191		Thermally Treated OM Range Residue B/C 11374	18-Sep-02	
222	192		193		Thermally Treated OM Range Residue B/C 11440	18-Sep-02	
223	196		197		Thermally Treated OM Range Residue B/C 11347	18-Sep-02	
224	194		195		Thermally Treated OM Range Residue B/C 11437	18-Sep-02	
225	198		199		Thermally Treated OM Range Residue B/C 11436	18-Sep-02	
226	200		201		Thermally Treated OM Range Residue B/C 11441	18-Sep-02	
227	202	203			Thermally Treated OM Range Residue B/C 11336	2-Oct-02	
228	204	205			Thermally Treated OM Range Residue B/C 11324	2-Oct-02	
229	206	207			Thermally Treated OM Range Residue B/C 11431	2-Oct-02	
230	208	209			Thermally Treated OM Range Residue B/C 11436	2-Oct-02	
231	210	211			Thermally Treated OM Range Residue B/C 11436	2-Oct-02	
232	212	213			Thermally Treated OM Range Residue B/C 11433	2-Oct-02	
233	214	215			Thermally Treated OM Range Residue B/C 11426	2-Oct-02	
234	216	217			Thermally Treated OM Range Residue B/C 11436	2-Oct-02	
235	218	219			Thermally Treated OM Range Residue B/C 11434	2-Oct-02	
236	220	221			Thermally Treated OM Range Residue B/C 11381	2-Oct-02	
237	222	223			Thermally Treated OM Range Residue B/C 11371	2-Oct-02	
238	224	225			Thermally Treated OM Range Residue B/C 11156	2-Oct-02	
239	226	227			Thermally Treated OM Range Residue B/C 11150	2-Oct-02	
240	228	229			Thermally Treated OM Range Residue B/C 11820	2-Oct-02	
241	230	231			Thermally Treated OM Range Residue B/C 11770	2-Oct-02	
242	232	233			Thermally Treated OM Range Residue B/C 11783	2-Oct-02	
243	234	235			Thermally Treated OM Range Residue B/C 11774	2-Oct-02	
244	236	237			Thermally Treated OM Range Residue B/C 11786	2-Oct-02	
245	238	239			Thermally Treated OM Range Residue B/C 04526	2-Oct-02	
246	240	241			Thermally Treated OM Range Residue B/C 04500	2-Oct-02	

Final After Action Report  
UXO Clearance Project  
Kaho'olawe Island Reserve, Hawaii

Chain of Custody Records  
OE Scrap and other Materials

Container Number	Seal No. 1	Seal No. 2	Seal No. 3	Seal No. 4	Description of Material Transported	Date Certified UXO/explosive free	Weights available
247	242	243			Thermally Treated OM Range Residue B/C 04502	2-Oct-02	
248	244	245			Thermally Treated OM Range Residue B/C 04473	2-Oct-02	
249	246	247			Thermally Treated OM Range Residue B/C 0435C	2-Oct-02	
250	248	249			Thermally Treated OM Range Residue B/C 04151	2-Oct-02	
251	250	251			Thermally Treated OM Range Residue B/C 1111E	2-Oct-02	
252	252	253			Thermally Treated OM Range Residue B/C 1169E	2-Oct-02	
253	254	255			Thermally Treated OM Range Residue B/C 1159E	2-Oct-02	
254	256	257			Thermally Treated OM Range Residue B/C 1170E	2-Oct-02	
255	258	259			Thermally Treated OM Range Residue B/C 04314	2-Oct-02	
258	260	261			Thermally Treated OM Range Residue B/C 0470E	2-Oct-02	
256	262	263			Thermally Treated OM Range Residue B/C 1145E	8-Oct-02	
257	264	265			Thermally Treated OM Range Residue B/C 1157C	8-Oct-02	
259	266	267			Thermally Treated OM Range Residue B/C 1139E	8-Oct-02	
260	268	269			Thermally Treated OM Range Residue B/C 11231	8-Oct-02	
261	270	271			Thermally Treated OM Range Residue B/C 11212	8-Oct-02	
262	272	273			Thermally Treated OM Range Residue B/C 1119E	8-Oct-02	
263	274	275			Thermally Treated OM Range Residue B/C 11261	8-Oct-02	
264	276	277			Thermally Treated OM Range Residue B/C 1132E	8-Oct-02	
265	278	279			Thermally Treated OM Range Residue B/C 1148E	8-Oct-02	
266	280	281			Thermally Treated OM Range Residue B/C 11306 & 11622 and B/C 11547	8-Oct-02	
267	282	283			Thermally Treated OM Range Residue B/C 11637 and B/C 11621	8-Oct-02	
268	284	285			Thermally Treated OM Range Residue B/C 11618 and B/C 1163E	17-Oct-02	
269	286	287			Thermally Treated OM Range Residue B/C 11312 and B/C 1136E	17-Oct-02	
270	288	289			Thermally Treated OM Range Residue B/C 1121E	17-Oct-02	
271	290	291			Thermally Treated OM Range Residue B/C 11227	17-Oct-02	
272	292	293			Thermally Treated OM Range Residue B/C 11237	17-Oct-02	
273	294	295			Thermally Treated OM Range Residue B/C 11242 and B/C 11552	17-Oct-02	
274	298	299			Thermally Treated OM Range Residue B/C 04120, 11145, 11147, 11217, 11223, 11224, 11228, 11241, 11244, 11335, 11344, 11649, 11699, 11962, 1191, and 11999	4-Nov-02	
275	296	297			Thermally Treated OM Range Residue B/C 04202, 04210, 04213, 04222, 04224, 04231, 04568, 11307, 11310, 11314, 11316, 11323, 11327, 11333, and 11549	4-Nov-02	
276	301	300			Thermally Treated OM Range Residue B/C 11153 and 11247	4-Nov-02	
277	302	303			Thermally Treated OM Range Residue B/C 11157, 11162, 11295, and 11297	4-Nov-02	
278	305	304			Thermally Treated OM Range Residue B/C 11163 and 11292	4-Nov-02	
279	307	306			Thermally Treated OM Range Residue B/C 11142 and 11201	4-Nov-02	
280	308	309			Thermally Treated OM Range Residue B/C 11134 and 1121E	12-Nov-02	
281	310	311			Thermally Treated OM Range Residue B/C 11287, 11317, and 1131E	12-Nov-02	
282	312	313			Thermally Treated OM Range Residue B/C 1116E	12-Nov-02	
283	314	315			Thermally Treated OM Range Residue B/C 1145E	12-Nov-02	
284	316	317			Thermally Treated OM Range Residue B/C 1117C	12-Nov-02	
285	318	319			Thermally Treated OM Range Residue B/C 11472	12-Nov-02	
286	320	321			Thermally Treated OM Range Residue B/C 11482	12-Nov-02	
287	322	323			Thermally Treated OM Range Residue B/C 11492	12-Nov-02	
288	324	325			Thermally Treated OM Range Residue B/C 1146E	12-Nov-02	
289	326	327			Thermally Treated OM Range Residue B/C 11491	12-Nov-02	
290	328	329			Thermally Treated OM Range Residue B/C 1145C	12-Nov-02	
291	330	331			Thermally Treated OM Range Residue B/C 1154C	12-Nov-02	
292	332	333			Thermally Treated OM Range Residue B/C 11531	12-Nov-02	
294	336	337			Thermally Treated OM Range Residue B/C 11459 and 1135E	12-Nov-02	
293	334	335			Thermally Treated OM Range Residue B/C 1152E	27-Nov-02	
295	338	339			Thermally Treated OM Range Residue B/C 11517	27-Nov-02	
296	340	341			Thermally Treated OM Range Residue B/C 11494	27-Nov-02	
297	342	343			Thermally Treated OM Range Residue B/C 1141E	27-Nov-02	
298	344	345			Thermally Treated OM Range Residue B/C 11454	27-Nov-02	
299	346	347			Thermally Treated OM Range Residue B/C 1142E	27-Nov-02	
300	348	349			Thermally Treated OM Range Residue B/C 11451	27-Nov-02	
301	350	351			Thermally Treated OM Range Residue B/C 1151E	27-Nov-02	
302	352	353			Thermally Treated OM Range Residue B/C 11502	27-Nov-02	
303	354	355			Thermally Treated OM Range Residue B/C 11502	27-Nov-02	
304	356	357			Thermally Treated OM Range Residue B/C 1150E	27-Nov-02	
305	358	359			Thermally Treated OM Range Residue B/C 11430 and 1180E	27-Nov-02	
306	360	361			Thermally Treated OM Range Residue B/C 1181E	27-Nov-02	
307	362	363			Thermally Treated OM Range Residue B/C 1182E	27-Nov-02	
308	364	365			Thermally Treated OM Range Residue B/C 11402	27-Nov-02	
309	366	367			Thermally Treated OM Range Residue B/C 11432 and 11821	27-Nov-02	
310	368	369			Thermally Treated OM Range Residue B/C 11397	27-Nov-02	
311	370	371			Thermally Treated OM Range Residue B/C 11167	27-Nov-02	
312	372	373			Thermally Treated OM Range Residue B/C 1141E	27-Nov-02	
313	374	375			Thermally Treated OM Range Residue B/C 1139E	27-Nov-02	
314	376	377			Thermally Treated OM Range Residue B/C 1141C	27-Nov-02	
315	378	379			Thermally Treated OM Range Residue B/C 11777	27-Nov-02	
316	380	381			Thermally Treated OM Range Residue B/C 1138C	27-Nov-02	
317	382	383			Thermally Treated OM Range Residue B/C 1137E	27-Nov-02	
318	384	385			Thermally Treated OM Range Residue B/C 1137E	27-Nov-02	
319	386	387			Thermally Treated OM Range Residue B/C 1138E	27-Nov-02	
321	390	391			Thermally Treated OM Range Residue B/C 11704	27-Nov-02	
322	392	393			Thermally Treated OM Range Residue B/C 1138E	27-Nov-02	
320	388	389			Thermally Treated OM Range Residue B/C 11384 Naval Recycling	10-Dec-02	

Final After Action Report  
UXO Clearance Project  
Kaho'olawe Island Reserve, Hawaii



Chain of Custody Records  
OE Scrap and other Materials

Container Number	Seal No. 1	Seal No. 2	Seal No. 3	Seal No. 4	Description of Material Transported	Date Certified UXO/explosive free	Weights available
323	394	395			Thermally Treated OM Range Residue B/C 11377 Naval Recycling	10-Dec-02	
324	396	397			Thermally Treated OM Range Residue B/C 11707 Naval Recycling	10-Dec-02	
325	398	399			Thermally Treated OM Range Residue B/C 11835 Naval Recycling	10-Dec-02	
326	400	401			Thermally Treated OM Range Residue B/C 11337 Naval Recycling	10-Dec-02	
327	402	403			Thermally Treated OM Range Residue B/C 11411 Naval Recycling	10-Dec-02	
328	404	405			Thermally Treated OM Range Residue B/C 11805 Naval Recycling	10-Dec-02	
329	406	407			Thermally Treated OM Range Residue B/C 11879 Naval Recycling	10-Dec-02	
330	408	409			Thermally Treated OM Range Residue B/C 11769 Naval Recycling	10-Dec-02	
331	410	411			Thermally Treated OM Range Residue B/C 11677 Naval Recycling	10-Dec-02	
332	412	413			Thermally Treated OM Range Residue B/C 11382 Naval Recycling	10-Dec-02	
333	414	415			Thermally Treated OM Range Residue B/C 11800 Naval Recycling	10-Dec-02	
334	416	417			Thermally Treated OM Range Residue B/C 11815 Naval Recycling	10-Dec-02	
335	418	419			Thermally Treated OM Range Residue B/C 11824 Naval Recycling	10-Dec-02	
336	420	421			Thermally Treated OM Range Residue B/C 11705 and 11796 Naval Recycling	10-Dec-02	
337	422	423			Thermally Treated OM Range Residue B/C 11196 Naval Recycling	10-Dec-02	
338	424	425			Thermally Treated OM Range Residue B/C 11747 Naval Recycling	10-Dec-02	
339	426	427			Thermally Treated OM Range Residue B/C 11505 Naval Recycling	10-Dec-02	
340	428	429			Thermally Treated OM Range Residue B/C 11516 Naval Recycling	10-Dec-02	
341	430	431			Thermally Treated OM Range Residue B/C 11523 Naval Recycling	10-Dec-02	
342	432	433			Thermally Treated OM Range Residue B/C 11526 Naval Recycling	10-Dec-02	
343	434	435			Thermally Treated OM Range Residue B/C 11485 Naval Recycling	10-Dec-02	
344	436	437			Thermally Treated OM Range Residue B/C 11521 Naval Recycling	10-Dec-02	
345	438	439			Thermally Treated OM Range Residue B/C 11496, 11503, 11509, 11513, 11524, 11563, 11579, 11607, 11608, 11652, 11665, 11674, 11679, 11692, 11778, 11940, and 11946 Naval Recycling - ID# PUC 84-C	10-Dec-02	39.014
10001	R706780	R706782			Tires - Unpainted Pacific Commercial Services License # 968WDU	10-Dec-02	6,890
10002	R706784	R706785			Scrap Metal not requiring Thermal Treatment Hawaii Metal Recycling License # 872WDU	10-Dec-02	12,073
346	440	441			Thermally Treated OM Range Residue B/C 11512, 11610, 11614, 11615, 11625, 11657, 11658, 11661, 11662, 11663, 11664, 11669, 11671, 11676, 11697, and 11709	17-Dec-02	38,705
347	442	443			Thermally Treated OM Range Residue B/C 04674	17-Dec-02	
348	444	445			Thermally Treated OM Range Residue B/C 11672	17-Dec-02	
350	448	449			Thermally Treated OM Range Residue B/C 11656	17-Dec-02	
351	450	451			THERMALLY TREATED OM RANGE RESIDUE B/C 04729	17-Dec-02	
352	452	453			THERMALLY TREATED OM RANGE RESIDUE B/C 11591	17-Dec-02	
353	454	455			THERMALLY TREATED OM RANGE RESIDUE B/C 04786	17-Dec-02	
354	456	457			THERMALLY TREATED OM RANGE RESIDUE B/C 04757	17-Dec-02	
355	458	459			THERMALLY TREATED OM RANGE RESIDUE B/C 04626	17-Dec-02	
356	460	461			THERMALLY TREATED OM RANGE RESIDUE B/C 11611	17-Dec-02	
357	462	463			THERMALLY TREATED OM RANGE RESIDUE B/C 04664	17-Dec-02	
358	464	465			THERMALLY TREATED OM RANGE RESIDUE B/C 11613	17-Dec-02	
359	466	467			THERMALLY TREATED OM RANGE RESIDUE B/C 11673	17-Dec-02	
360	468	469			THERMALLY TREATED OM RANGE RESIDUE B/C 11557	17-Dec-02	
361	470	471			THERMALLY TREATED OM RANGE RESIDUE B/C 11659 AND 11959	17-Dec-02	
362	472	473			THERMALLY TREATED OM RANGE RESIDUE B/C 11701	17-Dec-02	
363	474	475			THERMALLY TREATED OM RANGE RESIDUE B/C 11708	17-Dec-02	
364	476	477			THERMALLY TREATED OM RANGE RESIDUE B/C 11666	24-Dec-02	
365	478	479			THERMALLY TREATED OM RANGE RESIDUE B/C 04586	24-Dec-02	
366	480	481			THERMALLY TREATED OM RANGE RESIDUE B/C 04462	24-Dec-02	
367	482	483			Thermally treated OM Range Residue B/C 11741	24-Dec-02	
368	484	485			Thermally treated OM Range Residue B/C 11740	24-Dec-02	
369	486	487			Thermally treated OM Range Residue B/C 11713	24-Dec-02	
370	488	489			Thermally treated OM Range Residue B/C 11742	24-Dec-02	
371	490	491			Thermally treated OM Range Residue B/C 11721	24-Dec-02	
372	492	493			Thermally treated OM Range Residue B/C 11719	24-Dec-02	
373	494	495			Thermally treated OM Range Residue B/C 11773	24-Dec-02	
374	496	497			Thermally treated OM Range Residue B/C 11714	24-Dec-02	
375	498	499			Thermally treated OM Range Residue B/C 11750	24-Dec-02	
376	500	501			Thermally treated OM Range Residue B/C 04528	24-Dec-02	
377	502	503			Thermally treated OM Range Residue B/C 11739	24-Dec-02	
378	504	505			Thermally treated OM Range Residue B/C 11731	24-Dec-02	
379	506	507			Thermally treated OM Range Residue B/C 11771	24-Dec-02	
380	508	509			Thermally treated OM Range Residue B/C 11717	24-Dec-02	
381	510	511			Thermally treated OM Range Residue B/C 04624	24-Dec-02	
382	512	513			Thermally treated OM Range Residue B/C 04558	24-Dec-02	
383	514	515			Thermally treated OM Range Residue B/C 11736	24-Dec-02	
384	516	517			Thermally treated OM Range Residue B/C 04618	24-Dec-02	
385	518	519			Thermally treated OM Range Residue B/C 04623	24-Dec-02	
386	520	521			Thermally treated OM Range Residue B/C 11753	24-Dec-02	
387	522	523			Thermally treated OM Range Residue B/C 11756	24-Dec-02	
388	524	525			Thermally treated OM Range Residue B/C 11860	24-Dec-02	
389	526	527			Thermally treated OM Range Residue B/C 04567	24-Dec-02	
390	528	529			Thermally treated OM Range Residue B/C 11871	24-Dec-02	
391	530	531			Thermally treated OM Range Residue B/C 11868	24-Dec-02	
392	532	533			Thermally treated OM Range Residue B/C 11732	24-Dec-02	
393	534	535			Thermally treated OM Range Residue B/C 04538	24-Dec-02	
394	536	537			Thermally treated OM Range Residue B/C 04478	24-Dec-02	
395	538	539			Thermally treated OM Range Residue B/C 11893	24-Dec-02	

Final After Action Report  
UXO Clearance Project  
Kaho'olawe Island Reserve, Hawaii

Chain of Custody Records  
OE Scrap and other Materials

Container Number	Seal No. 1	Seal No. 2	Seal No. 3	Seal No. 4	Description of Material Transported	Date Certified UXO/explosive free	Weights available
396	540	541			Thermally treated OM Range Residue B/C 0422C	24-Dec-02	
397	542	543			Thermally treated OM Range Residue B/C 1172C	24-Dec-02	
398	544	545			Thermally treated OM Range Residue B/C 11751	24-Dec-02	
399	546	547			Thermally treated OM Range Residue B/C 11727	24-Dec-02	
400	548	549			Thermally treated OM Range Residue B/C 11737	24-Dec-02	
10003	R706799	R706798			Tires - Unpainted Pacific Commercial Services License # 944WDU	24-Dec-02	12,727
10004	R706768	R706705			Tires - Unpainted Pacific Commercial Services License # 968WDU	24-Dec-02	9,440
401	550	551			Thermally treated OM Range Residue B/C 0462Z	9-Jan-03	
402	552	553			Thermally treated OM Range Residue B/C 0453C	9-Jan-03	
403	554	555			Thermally treated OM Range Residue B/C 1191C	9-Jan-03	
404	556	557			Thermally treated OM Range Residue B/C 1190Z	9-Jan-03	
405	558	559			Thermally treated OM Range Residue B/C 1190C	9-Jan-03	
406	560	561			Thermally treated OM Range Residue B/C 0459C	9-Jan-03	
407	562	563			Thermally treated OM Range Residue B/C 0456C	9-Jan-03	
408	564	565			Thermally treated OM Range Residue B/C 11904	9-Jan-03	
409	566	567			Thermally treated OM Range Residue B/C 0447C	9-Jan-03	
410	568	569			Thermally treated OM Range Residue B/C 04471	9-Jan-03	
411	570	571			Thermally treated OM Range Residue B/C 0449C	9-Jan-03	
412	572	573			Thermally treated OM Range Residue B/C 11947	9-Jan-03	
413	574	575			Thermally treated OM Range Residue B/C 0461C	9-Jan-03	
414	576	577			Thermally treated OM Range Residue B/C 1191E	9-Jan-03	
415	578	579			Thermally treated OM Range Residue B/C 1190C	9-Jan-03	
416	580	581			Thermally treated OM Range Residue B/C 04497	9-Jan-03	
417	582	583			Thermally treated OM Range Residue B/C 1189C	9-Jan-03	
418	584	585			Thermally treated OM Range Residue B/C 04601	9-Jan-03	
419	586	587			Thermally treated OM Range Residue B/C 11907	9-Jan-03	
420	588	589			Thermally treated OM Range Residue B/C 11921	9-Jan-03	
421	590	591			Thermally treated OM Range Residue B/C 0445C	9-Jan-03	
422	592	593			Thermally treated OM Range Residue B/C 04437	9-Jan-03	
423	594	595			Thermally treated OM Range Residue B/C 1194Z	9-Jan-03	
426	600	601			Thermally treated OM Range Residue B/C 1192C	9-Jan-03	
					Thermally treated OM Range Residue Barcodes: 04431, 04690, 04293, 04410, 04666, 04360, 04551, 04363, 04312, 04439, 04498, 04371, 04466, 4662 License # 474 WDZ	9-Jan-03	
439	626	627				9-Jan-03	
10005	R706702	R706704			Tires - Unpainted Pacific Commercial Services License # 473WDZ	9-Jan-03	18200
424	596	597			Thermally treated OM Range Residue B/C 11901 Naval Recycling Center	22-Jan-03	
425	598	599			Thermally treated OM Range Residue B/C 11948 Naval Recycling Center	22-Jan-03	
427	602	603			Thermally treated OM Range Residue B/C 11915 Naval Recycling Center	22-Jan-03	
428	604	605			Thermally treated OM Range Residue B/C 04403 Naval Recycling Center	22-Jan-03	
429	606	607			Thermally treated OM Range Residue B/C 11844 Naval Recycling Center	22-Jan-03	
430	608	609			Thermally treated OM Range Residue B/C 04430 Naval Recycling Center	22-Jan-03	
431	610	611			Thermally treated OM Range Residue B/C 04351 Naval Recycling Center	22-Jan-03	
432	612	613			Thermally treated OM Range Residue B/C 11924 Naval Recycling Center	22-Jan-03	
433	614	615			Thermally treated OM Range Residue B/C 11943 Naval Recycling Center	22-Jan-03	
434	616	617			Thermally treated OM Range Residue B/C 11922 Naval Recycling Center	22-Jan-03	
435	618	619			Thermally treated OM Range Residue B/C 11889 Naval Recycling Center	22-Jan-03	
436	620	621			Thermally treated OM Range Residue B/C 11738 Naval Recycling Center	22-Jan-03	
437	622	623			Thermally treated OM Range Residue B/C 11905 Naval Recycling Center	22-Jan-03	
438	624	625			Thermally treated OM Range Residue B/C 11949 Naval Recycling Center	22-Jan-03	
440	628	629			Thermally treated OM Range Residue B/C 11925 Naval Recycling Center	22-Jan-03	
441	630	631			Thermally treated OM Range Residue B/C 04364 Naval Recycling Center	22-Jan-03	
442	632	633			Thermally treated OM Range Residue B/C 04380 Naval Recycling Center	22-Jan-03	
443	634	635			Thermally treated OM Range Residue B/C 11923 Naval Recycling Center	22-Jan-03	
444	636	637			Thermally treated OM Range Residue B/C 04438 Naval Recycling Center	22-Jan-03	
445	638	639			Thermally treated OM Range Residue B/C 04443 Naval Recycling Center	22-Jan-03	
446	640	641			Thermally treated OM Range Residue B/C 04313 Naval Recycling Center	22-Jan-03	
447	642	643			Thermally treated OM Range Residue B/C 04474 Naval Recycling Center	22-Jan-03	
448	644	645			Thermally treated OM Range Residue B/C 11841 Naval Recycling Center	22-Jan-03	

Chain of Custody Records  
OE Scrap and other Materials

Container Number	Seal No. 1	Seal No. 2	Seal No. 3	Seal No. 4	Description of Material Transported	Date Certified UXO/explosive free	Weights available
450	648	649			Thermally treated OM Range Residue B/C 04597 Naval Recycling Center	22-Jan-03	
451	650	651			Thermally Treated OM Range Residue B/C 04461 Naval Recycling Center	22-Jan-03	
452	652	653			Thermally Treated OM Range Residue B/C 04576 Naval Recycling Center	22-Jan-03	
453	654	655			Thermally Treated OM Range Residue B/C 11880 Naval Recycling Center	22-Jan-03	
454	656	657			Thermally Treated OM Range Residue B/C 04557 Naval Recycling Center	22-Jan-03	
455	658	659			Thermally Treated OM Range Residue B/C 04560 Naval Recycling Center	22-Jan-03	
460	668	669			Thermally Treated OM Range Residue B/C 04577 Naval Recycling Center	22-Jan-03	
461	670	671			Thermally Treated OM Range Residue B/C 04705 Naval Recycling Center	22-Jan-03	
462	672	673			Thermally Treated OM Range Residue B/C 11823 Naval Recycling Center	22-Jan-03	
463	674	675			Thermally Treated OM Range Residue B/C 04564 Naval Recycling Center	22-Jan-03	
464	676	677			Thermally treated OM Range Residue B/C 04565 Naval Recycling Center	22-Jan-03	
477	702	703			Thermally Treated OM Range Residue B/C 04117, 04319, 04366, 04373, 34398, 04406, 04417, 04465, 04561, 04566, 04594, 04605, 04646, 04655, 04691, 04759, 11804, and 11822 Naval Recycling Center / Lic # 477WDZ	22-Jan-03	
10006	R706728	R706741			Tires - Unpainted Pacific Commercial Services License # 944WDU	22-Jan-03	13,330
10007	R706800	R706739			Scrap Metal not requiring Thermal Treatment Hawaii Metal Recycling License # 968WDU	22-Jan-03	8,090
10008	R706740	R706736			Tires - Unpainted Pacific Commercial Services License # 3193DD	22-Jan-03	15,940
10009	R706751	R706742			Scrap Metal not requiring Thermal Treatment Hawaii Metal Recycling License # 482WZ	22-Jan-03	6,860 lbs.
100140	R706750	R706758			Tires - Unpainted Pacific Commercial Services License # 483WZ	22-Jan-03	8,060 lbs.
529	806	807			Thermally Treated OM Range Residue Navy Recycling Center Lic# 474WDL B/C 04051, 04304, 04359, 04362, 04407, 04527, 04593, 04657, 04668, 04714, 04761, 04791, 04811, 11211, 11308, 11338, 11353, 11447, 11461, 11479, 11546, 11644, 11863, 11878, AND 11985	4-Feb-03	
10011	R706701	R706746			SCRAP METAL NOT REQUIRING THERMAL TREATMENT HAWAII METAL RECYCLING LIC# 473WZ	4-Feb-03	18,680
10012	R706752	R706755			TIRES - UNPAINTED PACIFIC COMMERCIAL SERVICES 162WDV	4-Feb-03	14,620
10013	R706743	R706760			TIRES - UNPAINTED PACIFIC COMMERCIAL SERVICES 171WDV	4-Feb-03	13,402
449	646	647			Thermally treated OM Range Residue Naval Recycling Center B/C 11827	10-Feb-03	
456	660	661			Thermally Treated OM Range Residue Naval Recycling Center B/C 04675	10-Feb-03	
457	662	663			Thermally Treated OM Range Residue Naval Recycling Center B/C 04735	10-Feb-03	
458	664	665			Thermally Treated OM Range Residue Naval Recycling Center B/C 04716	10-Feb-03	
459	666	667			Thermally Treated OM Range Residue Naval Recycling Center B/C 04552	10-Feb-03	
478	704	705			THERMALLY TREATED OM RANGE RESIDUE NAVY RECYCLING CENTER B/C 04526	10-Feb-03	
479	706	707			THERMALLY TREATED OM RANGE RESIDUE NAVY RECYCLING CENTER B/C 04534	10-Feb-03	
480	708	709			THERMALLY TREATED OM RANGE RESIDUE NAVY RECYCLING CENTER B/C 04676	10-Feb-03	
522	792	793			THERMALLY TREATED OM RANGE RESIDUE NAVY RECYCLING CENTER B/C 04802	10-Feb-03	
523	794	795			THERMALLY TREATED OM RANGE RESIDUE NAVY RECYCLING CENTER B/C 04706	10-Feb-03	
525	798	799			THERMALLY TREATED OM RANGE RESIDUE NAVY RECYCLING CENTER B/C 04665	10-Feb-03	
526	800	801			THERMALLY TREATED OM RANGE RESIDUE NAVY RECYCLING CENTER B/C 04711	10-Feb-03	
527	802	803			THERMALLY TREATED OM RANGE RESIDUE NAVY RECYCLING CENTER B/C 04715	10-Feb-03	
528	804	805			THERMALLY TREATED OM RANGE RESIDUE NAVY RECYCLING CENTER B/C 04781	10-Feb-03	
530	808	809			THERMALLY TREATED OM RANGE RESIDUE NAVY RECYCLING CENTER B/C 11133 AND 11221	10-Feb-03	
531	810	811			THERMALLY TREATED OM RANGE RESIDUE NAVY RECYCLING CENTER B/C 11096 AND 11630	10-Feb-03	
532	812	813			THERMALLY TREATED OM RANGE RESIDUE NAVY RECYCLING CENTER B/C 11177 AND 11650	10-Feb-03	
533	814	815			THERMALLY TREATED OM RANGE RESIDUE NAVY RECYCLING CENTER B/C 11367	10-Feb-03	
540	828	829			THERMALLY TREATED OM RANGE RESIDUE NAVY RECYCLING CENTER B/C 04218, 11137, AND 11198	10-Feb-03	

Chain of Custody Records  
OE Scrap and other Materials

Container Number	Seal No. 1	Seal No. 2	Seal No. 3	Seal No. 4	Description of Material Transported	Date Certified UXO/explosive free	Weights available
542	820	821			THERMALLY TREATED OM RANGE RESIDUE NAVY RECYCLING CENTER/LIC#489WDZ B/C 04133, 04134, 04588, 04617, 04640, 04650, 04730, 11152, 11161, 11165, 11172, 11226, 11270, 11290, 11293, 11294, 11300, 11301, 11304, 11332, 11345, 11348, 11350, 11362, 11506, 11555, 11566, 11605, 11631, 11640, 11793, 11938, 11997	10-Feb-03	
10014	R706744	R706745			SCRAP METAL NOT REQUIRING THERMAL TREATMENT HAWAII METAL RECYCLING LIC# 319WDD	10-Feb-03	21,680
10015	R706737	R706726			SCRAP METAL NOT REQUIRING THERMAL TREATMENT HAWAII METAL RECYCLING LIC# 944WDU	10-Feb-03	147,860
10016	R706734	R706735			SCRAP METAL NOT REQUIRING THERMAL TREATMENT HAWAII METAL RECYCLING LIC# 488WDZ	10-Feb-03	38,696
10017	R706759	R706731			TIRES - UNPAINTED PACIFIC COMMERCIAL SERVICES LIC# 968WDD	10-Feb-03	9,840
10018	706721	706719			TIRES - UNPAINTED PACIFIC COMMERCIAL SERVICES 474WDZ	12-Feb-03	6800
10019	706718	706756			TIRES - UNPAINTED PACIFIC COMMERCIAL SERVICES 473WDZ	12-Feb-03	18760
10020	706720	706733			TIRES-UNPAINTED PACIFIC COMMERCIAL SERVICES 162WDV	12-Feb-03	7500
10021	706730	706725			TIRES - UNPAINTED PACIFIC COMMERCIAL SERVICES 171WDV	12-Feb-03	17,000
543	QC0000834	QC0000835			THERMALLY TREATED OM RANGE RESIDUE Navy Recycling Center 482WDZ	13-Feb-03	40,991
519	786	787			THERMALLY TREATED OM RANGE RESIDUE B/C 04758	21-Feb-03	
520	788	789			THERMALLY TREATED OM RANGE RESIDUE NAVY RECYCLING CENTER B/C 04684	21-Feb-03	
521	790	791			THERMALLY TREATED OM RANGE RESIDUE NAVY RECYCLING CENTER B/C 04698	21-Feb-03	
524	796	797			THERMALLY TREATED OM RANGE RESIDUE NAVY RECYCLING CENTER B/C 04837	21-Feb-03	
534	816	817			THERMALLY TREATED OM RANGE RESIDUE NAVY RECYCLING CENTER B/C 12999 METAL BIN	21-Feb-03	
535	822	823			THERMALLY TREATED OM RANGE RESIDUE NAVY RECYCLING CENTER B/C 04600, 11890, AND 12981 METAL BIN	21-Feb-03	
536	824	825			THERMALLY TREATED OM RANGE RESIDUE NAVY RECYCLING CENTER B/C 04841 METAL BIN	21-Feb-03	
537	826	827			THERMALLY TREATED OM RANGE RESIDUE NAVY RECYCLING CENTER B/C 04792 AND 11159	21-Feb-03	
538	828	829			THERMALLY TREATED OM RANGE RESIDUE NAVY RECYCLING CENTER B/C 04737	21-Feb-03	
539	830	831			THERMALLY TREATED OM RANGE RESIDUE NAVY RECYCLING CENTER B/C 04799	21-Feb-03	
541	832	833			THERMALLY TREATED OM RANGE RESIDUE NAVY RECYCLING CENTER B/C 04798	21-Feb-03	
544	836	837			THERMALLY TREATED OM RANGE RESIDUE NAVY RECYCLING CENTER - LIC# 477WDZ B/C 04112, 04290, 04307, 04441, 04673, 04723, 04724, 04751, 04766, 04780, 04787, 04824, 04845, 04852, 11240, 11481, 11575, 11600, 11604, 11716, 11724, 11749, 11928, 11952, AND 11971	21-Feb-03	
10022	R706-601	R706-748			TIRES - UNPAINTED PACIFIC COMMERCIAL SERVICES LICENSE # 319WDD	21-Feb-03	APPROX. 15,000
10023	R706-757	R706-754			TIRES - UNPAINTED PACIFIC COMMERCIAL SERVICES LICENSE # 489WDZ	21-Feb-03	APPROX. 12,000
10024	R706-623	R706-642			SCRAP METAL NOT REQUIRING THERMAL TREATMENT HAWAII METAL RECYCLING LICENSE # 944WDU	21-Feb-03	APPROX. 13,000
10025	R706-604	R706-622			SCRAP METAL NOT REQUIRING THERMAL TREATMENT HAWAII METAL RECYCLING LICENSE # 488WDZ	21-Feb-03	APPROX. 14,000
10027	R706649	R706615			TIRES - UNPAINTED PACIFIC COMMERCIAL SERVICES LIC # 171WDV	25-Feb-03	13,000
10028	R706747	R706602			TIRES - UNPAINTED PACIFIC COMMERCIAL SERVICES LIC # 474WDZ	25-Feb-03	9,000
10029	R706-616	R706-646			TIRES - UNPAINTED PACIFIC COMMERCIAL SERVICES LIC # 162WDV	25-Feb-03	14,000
545	838	839			THERMALLY TREATED OM RANGE RESIDUE NAVY RECYCLING CENTER LIC# 968WDU B/C 04573, 04578, 04621, 04629, 04722, 04795, 04797, 04810, 04817, 04827, 04829, 04831, 04842, 04843, 04848, 04860, 04867, 04942, 04969, 04980, 04990, 11565, 11572, 11594, 11601, 11602, 11603, 11932, 33026, 33079, 33165, 33176, 33181	26-Feb-03	
10026	R706643	R706611			SCRAP METAL NOT REQUIRING THERMAL TREATMENT HAWAII METAL RECYCLING LIC # 473WDZ	26-Feb-03	19,500
546	840	841			THERMALLY TREATED OM RANGE RESIDUE NAVY RECYCLING CENTER / LIC# 486WDZ B/C 04150, 04169, 04191, 04199, 04209, 04214, 04246, 04286, 04369, 04467, 04488, 04549, 04554, 04610, 04614, 04615, 04625, 04818, 04819, 04832, 04853, 04855, 04876, 04947, 11357, 11518, 11519, 11527, 11550, 11589, 11596, 11597, 11599, 11633, 11668, 11675, 11684, 11746, 11757, 11764, 11765, AND 12620	3-Mar-03	
547	842	843			THERMALLY TREATED OM RANGE RESIDUE NAVY RECYCLING CENTER / LIC# 482WDZ B/C 04501, 04633, 04652, 04703, 04727, 04762, 04800, 04809, 04846, 04866, 04882, 04956, 11939, 11941, 12607, 12849, 12851, 12856, 12857, 12867, 33036, AND 33151	3-Mar-03	
10030	R706652	R706647			TIRES - UNPAINTED PACIFIC COMMERCIAL SERVICES LIC# 489WDZ	3-Mar-03	12,000

Chain of Custody Records  
OE Scrap and other Materials

Container Number	Seal No. 1	Seal No. 2	Seal No. 3	Seal No. 4	Description of Material Transported	Date Certified UXO/explosive free	Weights available
10031	R706651	R706650			TIRES - UNPAINTED PACIFIC COMMERCIAL SERVICES LIC# 488WDZ	3-Mar-03	13,000
10032	r706654	r706655			TIRES - UNPAINTED PACIFIC COMMERCIAL SERVICES LIC# 319WDD	3-Mar-03	15,000
10033	R706668	R706663			TIRES - UNPAINTED PACIFIC COMMERCIAL SERVICES LIC# 944WDU	3-Mar-03	13,000
548	844	845			THERMALLY TREATED OM RANGE RESIDUE NAVY RECYCLING CENTER / LIC# 477WDZ B/C 04122, 04123, 04129, 04156, 04161, 04165, 04188, 04249, 04253, 04269, 04298, 04316, 04882, 11698, 11855, 11986, 11988, 11992, 11993, 11994, 12607	13-Mar-03	
549	846	847			THERMALLY TREATED OM RANGE RESIDUE NAVY RECYCLING CENTER/BOX B/C 33301	13-Mar-03	
550	848	849			THERMALLY TREATED OM RANGE RESIDUE NAVY RECYCLING CENTER / LIC# 474WDZ B/C 04131, 04135, 04138, 04139, 04140, 04141, 04147, 04155, 04162, 04181, 04182, 04187, 04346, 04396, 04672, 04677, 04767, 04816, 04859, 04861, 04877, 04936, 04937, 04957, 11414, 11641, 11710, 11790, 11973, 12542, 12728, 12776, 12781, 12846, 12988	13-Mar-03	
10034	R706753	R706738			TIRES - UNPAINTED PACIFIC COMMERCIAL SERVICES LIC# 473WDZ	13-Mar-03	18,000
10035	R706749	R706631			TIRES - UNPAINTED PACIFIC COMMERCIAL SERVICES LIC# 162WDV	13-Mar-03	14,000
10036	R706670	R706662			TIRES - UNPAINTED PACIFIC COMMERCIAL SERVICES LIC# 171WDV	13-Mar-03	13,000
552	852	853			THERMALLY TREATED OM RANGE RESIDUE NAVY RECYCLING CENTER / LIC# 482WDZ B/C 04645, 04685, 12545, 12560, 12630, 12637, 12662, 12663, 12678, 12688, 12692, 12695, 12780, 12788, 12797, 12804, 12836, 12869, 12874, 12980, 12994, 33090, 33120, AND 33130	19-Mar-03	
551	850	851			THERMALLY TREATED OM RANGE RESIDUE NAVY RECYCLING CENTER / LIC# 968WDU B/C 04119, 04953, 04985, 04992, 11084, 11776, 11845, 11914, 12467, 12527, 12543, 12546, 12551, 12552, 12565, 12567, 12572, 12650, 12809, 12815, 12844, 12870, 12940, AND 12979	19-Mar-03	
553	854	855			THERMALLY TREATED ON RANGE RESIDUE NAVY RECYCLING CENTER / BIN B/C 12803	19-Mar-03	
554	856	857			THERMALLY TREATED ON RANGE RESIDUE NAVY RECYCLING CENTER / BIN B/C 04915 and 12990	19-Mar-03	
557	862	863			THERMALLY TREATED ON RANGE RESIDUE NAVY RECYCLING CENTER / BIN B/C 04653 AND 33053	19-Mar-03	
558	864	865			THERMALLY TREATED ON RANGE RESIDUE NAVY RECYCLING CENTER / BIN B/C 04958 AND 12676	19-Mar-03	
559	866	867			THERMALLY TREATED ON RANGE RESIDUE NAVY RECYCLING CENTER / BIN B/C 04604 AND 12647	19-Mar-03	
10037	R706605	R706659			TIRES - UNPAINTED PACIFIC COMMERCIAL SERVICES LIC # 488WDZ	19-Mar-03	15,000
10038	R706677	R706657			TIRES - UNPAINTED PACIFIC COMMERCIAL SERVICES LIC # 319WDD	19-Mar-03	15,480
10039	R706608	R706653			TIRES - UNPAINTED PACIFIC COMMERCIAL SERVICES LIC #944WDU	19-Mar-03	14,480
10040	R706664	R706666			TIRES - UNPAINTED PACIFIC COMMERCIAL SERVICES LIC # 489WDZ	19-Mar-03	16,280
555	858	859			THERMALLY TREATED ON RANGE RESIDUE NAVY RECYCLING CENTER / BIN B/C 04374 AND 12550	26-Mar-03	
556	860	861			THERMALLY TREATED ON RANGE RESIDUE NAVY RECYCLING CENTER / BIN B/C 04408 AND 12997	26-Mar-03	
560	868	869			THERMALLY TREATED ON RANGE RESIDUE NAVY RECYCLING CENTER / BIN B/C 12686	26-Mar-03	
564	876	877			THERMALLY TREATED ON RANGE RESIDUE NAVY RECYCLING CENTER / BIN B/C 12772	26-Mar-03	
566	880	881			THERMALLY TREATED ON RANGE RESIDUE NAVY RECYCLING CENTER / BIN B/C 12833	26-Mar-03	
567	882	883			THERMALLY TREATED ON RANGE RESIDUE NAVY RECYCLING CENTER / LIC# 474WDZ B/C 04952, 04960, 04961, 04993, 12438, 12478, 12489, 12514, 12593, 12655, 12670, 12672, 12702, 12726, 12734, 12766, 12799, 12810, 12832, 12841, 12876, 12963, 12964, 12983, 12998, 33330, 33429, 33430, 33431, 33432, 33433	26-Mar-03	
568	884	885			THERMALLY TREATED ON RANGE RESIDUE NAVY RECYCLING CENTER / LIC# 486WDZ B/C 04146, 04163, 04164, 04347, 04854, 11504, 11916, 12408, 12409, 12417, 12450, 12459, 12470, 12476, 12480, 12482, 12486, 12495, 12499, 12522, 12592, 12619, 12646, 12665, 12796, 12840, 12985, 33348	26-Mar-03	
10041	R706609	R706610			TIRES - UNPAINTED PACIFIC COMMERCIAL SERVICES LIC # 171WDV	26-Mar-03	16,520
10042	R706603	R706606			VISUALLY INSPECTED OM RANGE RESIDUE NAVY RECYCLING CENTER / LIC# 162WDV B/C 04916, 04919, 04920, 04922, 049247, 04925, 04929, 04930, 04933, 04935, 04975, 04977, 04979, 04981, 04987, 04989, 33029, 33039, 33057, 33058, 33065, 33102, 33191	26-Mar-03	
10043	R706644	R706648			TIRES - UNPAINTED PACIFIC COMMERCIAL SERVICES LIC # 483WDZ	26-Mar-03	14,500
10044	R706613	R706628			TIRES - UNPAINTED PACIFIC COMMERCIAL SERVICES LIC #477WDZ	26-Mar-03	8,480

Final After Action Report  
UXO Clearance Project  
Kaho'olawe Island Reserve, Hawaii

Chain of Custody Records  
OE Scrap and other Materials

Container Number	Seal No. 1	Seal No. 2	Seal No. 3	Seal No. 4	Description of Material Transported	Date Certified UXO/explosive free	Weights available
561	870	871			THERMALLY TREATED ON RANGE RESIDUE NAVY RECYCLING CENTER / BIN B/C 12667	8-Apr-03	
562	872	873			THERMALLY TREATED ON RANGE RESIDUE NAVY RECYCLING CENTER / BIN B/C 12843	8-Apr-03	
563	874	875			THERMALLY TREATED ON RANGE RESIDUE NAVY RECYCLING CENTER / BIN B/C 12858	8-Apr-03	
565	878	879			THERMALLY TREATED ON RANGE RESIDUE NAVY RECYCLING CENTER / BIN B/C 12842	8-Apr-03	
569	886	887			THERMALLY TREATED ON RANGE RESIDUE NAVY RECYCLING CENTER / BIN B/C 04790	8-Apr-03	
570	888	889			THERMALLY TREATED ON RANGE RESIDUE NAVY RECYCLING CENTER / BIN B/C 04806	8-Apr-03	
571	890	891			THERMALLY TREATED ON RANGE RESIDUE NAVY RECYCLING CENTER / BIN B/C 04788	8-Apr-03	
572	892	893			THERMALLY TREATED ON RANGE RESIDUE NAVY RECYCLING CENTER / BIN B/C 12333 AND 12381	8-Apr-03	
573	894	895			THERMALLY TREATED ON RANGE RESIDUE NAVY RECYCLING CENTER / BIN B/C 04712 AND 04754	8-Apr-03	
574	896	897			THERMALLY TREATED ON RANGE RESIDUE NAVY RECYCLING CENTER / BIN B/C 04709	8-Apr-03	
575	898	899			THERMALLY TREATED ON RANGE RESIDUE NAVY RECYCLING CENTER / BIN B/C 04680 AND 04700	8-Apr-03	
576	900	901			THERMALLY TREATED ON RANGE RESIDUE NAVY RECYCLING CENTER / BIN B/C 12479	8-Apr-03	
577	902	903			THERMALLY TREATED ON RANGE RESIDUE NAVY RECYCLING CENTER / BOX B/C 12396	8-Apr-03	
578	904	905			THERMALLY TREATED ON RANGE RESIDUE NAVY RECYCLING CENTER / BOX B/C 12406	8-Apr-03	
579	906	907			THERMALLY TREATED ON RANGE RESIDUE NAVY RECYCLING CENTER / BOX B/C 12344	8-Apr-03	
580	908	909			THERMALLY TREATED ON RANGE RESIDUE NAVY RECYCLING CENTER / BOX B/C 12439	8-Apr-03	
581	910	911			THERMALLY TREATED ON RANGE RESIDUE NAVY RECYCLING CENTER / BOX B/C 04756	8-Apr-03	
582	912	913			THERMALLY TREATED ON RANGE RESIDUE NAVY RECYCLING CENTER / BOX B/C 04741	8-Apr-03	
583	914	915			THERMALLY TREATED ON RANGE RESIDUE NAVY RECYCLING CENTER / BOX B/C 12385	8-Apr-03	
584	916	917			THERMALLY TREATED ON RANGE RESIDUE NAVY RECYCLING CENTER / BOX B/C 04679 AND 04836	8-Apr-03	
585	918	919			THERMALLY TREATED ON RANGE RESIDUE NAVY RECYCLING CENTER / BOX B/C 04451	8-Apr-03	
586	920	921			THERMALLY TREATED ON RANGE RESIDUE NAVY RECYCLING CENTER / BOX B/C 04771	8-Apr-03	
587	922	923			THERMALLY TREATED ON RANGE RESIDUE NAVY RECYCLING CENTER / BOX B/C 04381	8-Apr-03	
588	924	925			THERMALLY TREATED ON RANGE RESIDUE NAVY RECYCLING CENTER / BOX B/C 04507	8-Apr-03	
589	926	927			THERMALLY TREATED ON RANGE RESIDUE NAVY RECYCLING CENTER / LIC # 968WDU B/C 04370, 04424, 04427, 04432, 04449, 04487, 04490, 04587, 04643, 04644, 04695, 04707, 04770, 04856, 04941, 04965, 12370, 12372, 12377, 12378, 12383, 12404, 12404, 12410, 12411, 12455, 12782, AND 1279	8-Apr-03	
10045	R706614	R706607			TIRES - UNPAINTED PACIFIC COMMERCIAL SERVICES LIC # 488WDZ	8-Apr-03	21,680
10046	R706612	R706634			TIRES - UNPAINTED PACIFIC COMMERCIAL SERVICES LIC #473WDZ	8-Apr-03	21,280
10047	R706626	R706633			TIRES - UNPAINTED PACIFIC COMMERCIAL SERVICES LIC # 319WDD	8-Apr-03	22,980
10048	R706629	R706624			VISUALLY INSPECTED OM RANGE RESIDUE NAVY RECYCLING CENTER / LIC # 489WDZ B/C 04874, 04883, 04891, 04914, 04921, 04923, 04926, 04928, 04934, 04966, 04971, 04982, 04902, 33006, 33055, 33060, 33068, 33071, 33086, AND 33088	8-Apr-03	
590	928	929			THERMALLY TREATED ON RANGE RESIDUE NAVY RECYCLING CENTER / LIC # 482WDZ / B/C 04512, 04513, 04514, 04523, 04550, 04611, 04669, 04671, 04696, 04697, 04699, 04701, 04725, 04736, 04748, 04785, 04796, 04803, 04813, 04941, 04955, 12180, 12370, 12420, 12466, 12483, 12523, 12563, 12671, 12773, 12782, 12852, 12992, AND 12993	15-Apr-03	42,880
591	930	931			THERMALLY TREATED ON RANGE RESIDUE NAVY RECYCLING CENTER / LIC # 482WDZ / B/C 04612, 12141, 12535, 12558, 12569, 12573, 12575, 12582, 12614, 12659, 12666, 12704, 12731, 12793, 12831, 12837, 12845, AND 12977	15-Apr-03	42,075
10051	R706656	R706671			VISUALLY INSPECTED OM RANGE RESIDUE NAVY RECYCLING CENTER / LIC # 171WDV / B/C 04906, 04970, 33016, 33017, 33067, 33072, 33077, 33097, 33099, 33104, 33132, 33113, 33136, 33138, 33139, 33140, 33141, 33146, 33147, 33148, 33182, 33205, 33235, AND 33236	15-Apr-03	38,008
10049	r706620	R706625			SCRAP METAL NOT REQUIRING THERMAL TREATMENT HAWAII METAL RECYCLING LIC # 483WDZ	15-Apr-03	11,200

Chain of Custody Records  
OE Scrap and other Materials

Container Number	Seal No. 1	Seal No. 2	Seal No. 3	Seal No. 4	Description of Material Transported	Date Certified UXO/explosive free	Weights available
10050	R706632	R706618			VISUALLY INSPECTED OM RANGE RESIDUE NAVY RECYCLING CENTER / LIC #477WDZ / B/C 04895, 04904, 04910, 04927, 04931, 33003, 33013, 33023, 33025, 33035, 33038, 33044, 33052, 33091, 33092, 33118, 33128, 33144, 33145, AND 33214	15-Apr-03	38,685
592	932	933			THERMALLY TREATED ON RANGE RESIDUE NAVY RECYCLING CENTER / LIC # 486WDZ / B/C 11090, 12557, 12568, 12577, 12583, 12598, 12628, 12643, 12645, 12689, 12690, 12696, 12727, 12736, 12778, 12800, 12828, 12829, AND 12855	22-Apr-03	41,275
593	934	935			THERMALLY TREATED ON RANGE RESIDUE NAVY RECYCLING CENTER / LIC # 968WDU / B/C 12335, 12368, 12374, 12403, 12435, 12490, 12533, 12554, 12560, 12679, 12693, 12747, 12763, 12976, 12993, 33213, AND 33467	22-Apr-03	41,821
10052	R706729	R706713			VISUALLY INSPECTED OM RANGE RESIDUE NAVY RECYCLING CENTER / LIC # 319WDD / B/C 33162, 33190, 33195, 33198, 33201, 33683, 33701, 33719, 33721, 33722, 33723, 33724, 33733, 33741, AND 33742	22-Apr-03	37,647
10053	R706717	R70673			VISUALLY INSPECTED OM RANGE RESIDUE NAVY RECYCLING CENTER / LIC # 473WDZ / B/C 04875, 04983, 33011, 33131, 33132, 33686, 33705, 33739, 33740, 33743, 33758, 33759, 33764, 33765, AND 33782	22-Apr-03	38,111
10054	R706724	R706715			VISUALLY INSPECTED OM RANGE RESIDUE NAVY RECYCLING CENTER / LIC #944WDU / B/C 33125, 33126, 33154, 33156, 33158, 33166, 33178, 33180, 33187, 33208, 33225, 33233, 33238, AND 33247	22-Apr-03	38,007
10055	R706727	R706722			SCRAP METAL NOT REQUIRING THERMAL TREATMENT HAWAII METAL RECYCLING LIC # 488WDZ	22-Apr-03	23,580
10058	R706706	R706716			VISUALLY INSPECTED OM RANGE RESIDUE NAVY RECYCLING CENTER / LIC # 171WDV / B/C 33002, 33059, 33070, 33108, 33117, 33121, 33122, 33123, 33127, 331233, 33142, 33149, 33161, 33163, 33188, AND 33700	28-Apr-03	37,658
594	936	937			THERMALLY TREATED ON RANGE RESIDUE NAVY RECYCLING CENTER / LIC # 489WDZ / B/C 04959, 04964, 11085, 11088, 12331, 12343, 12362, 12393, 12401, 12429, 12447, 12498, 12513, 12517, 12640, 12682, 12703, 12971, AND 33434	28-Apr-03	41,905
595	938	939			THERMALLY TREATED ON RANGE RESIDUE NAVY RECYCLING CENTER / BOX / B/C 33830	28-Apr-03	903
596	940	941			THERMALLY TREATED ON RANGE RESIDUE NAVY RECYCLING CENTER / LIC # 474WDZ / B/C 11087, 12060, 12315, 12329, 12338, 12360, 12398, 12399, 12400, 12414, 12424, 12446, 12449, 12516, 12528, 12530, 12635, 12651, AND 12652	28-Apr-03	43,471
10056	R706710	R706709			VISUALLY INSPECTED OM RANGE RESIDUE NAVY RECYCLING CENTER / LIC # 477WDZ / B/C 33028, 33103, 33119, 33170, 33172, 33189, 33193, 33199, 33200, 33226, 33292, 33682, 33685, 33725, 33727, AND 33807	28-Apr-03	39,337
10057	R706714	R706712			VISUALLY INSPECTED OM RANGE RESIDUE NAVY RECYCLING CENTER / LIC # 482WDZ / B/C 33632, 33679, 33680, 33681, 33690, 33692, 33693, 33695, 33707, 33708, 33709, AND 33710	28-Apr-03	35,927
10059	R706711	R706708			SCRAP METAL NOT REQUIRED THERMAL TREATMENT HAWAII METAL RECYCLING LIC # 483WDZ	28-Apr-03	106,620
10061	R706763	R706764			VISUALLY INSPECTED OM RANGE RESIDUE NAVY RECYCLING CENTER / LIC # 486WDZ / B/C 33309, 33815, 33816, 33882, 33883, 33884, 33889, 33890, 33893, 33895, 33907, 33908, 33909, AND 33929	7-May-03	35,012
10062	R706617	R706619			VISUALLY INSPECTED OM RANGE RESIDUE NAVY RECYCLING CENTER / LIC # 968WDU / B/C 04913, 33425, 33451, 33532, 33533, 33559, 33560, 33580, 33587, 33625, 33626, 33627, 33697, 33760, 33837, AND 33930	7-May-03	38,384
10060	R706761	R706762			VISUALLY INSPECTED OM RANGE RESIDUE NAVY RECYCLING CENTER / LIC # 473DZ / B/C 33303, 33619, 33633, 33634, 33649, 33654, 33662, 33684, 33726, 33763, 33806, 33808, 33931, AND 33932	7-May-03	37,103
598	944	945			THERMALLY TREATED OM RANGE RESIDUE HAWAII METAL RECYCLING / LIC # 483WDZ / B/C 33046, 33047, AND 33048, 04973	15-May-03	37,642
10063	R706638	R706639			VISUALLY INSPECTED OM RANGE RESIDUE NAVY RECYCLING CENTER / LIC # 944WDU / B/C 33008, 33010, 33179, 33240, 33241, 33244, 33646, 33687, 33688, 33769, 33784, 33790, 33791, 33804, 33838, AND 33886	15-May-03	38,995
10064	R706627	R706630			VISUALLY INSPECTED OM RANGE RESIDUE NAVY RECYCLING CENTER / LIC # 319WDD / B/C 33204, 33209, 33511, 33767, 33768, 33785, 33798, 33799, 33814, 33839, 33840, 33842, 33846, 33896, AND 33934	15-May-03	38,321
10066	R706640	R706641			VISUALLY INSPECTED OM RANGE RESIDUE NAVY RECYCLING CENTER / LIC # 477WDZ / B/C 33337, 33354, 33356, 33372, 33389, 33413, 33414, 33421, 33506, 33624, 33641, 33689, AND 33937	15-May-03	38,519
10067	R706645	R706658			SCRAP METAL NOT REQUIRING THERMAL TREATMENT HAWAII METAL RECYCLING LIC#482WDZ	15-May-03	10,620
10065	R706636	R706637			VISUALLY INSPECTED OM RANGE RESIDUE NAVY RECYCLING CENTER / LIC # 474WDZ / B/C 33318, 33322, 33462, 33803, 33843, 33844, 33887, 33888, 33891, 33894, 33897, 33902, 33938, 33945, AND 33948	15-May-03	38,551

Final After Action Report  
UXO Clearance Project  
Kaho'olawe Island Reserve, Hawaii

Chain of Custody Records  
OE Scrap and other Materials

Container Number	Seal No. 1	Seal No. 2	Seal No. 3	Seal No. 4	Description of Material Transported	Date Certified UXO/explosive free	Weights available
10068	R706661	R706665			SCRAP METAL NOT REQUIRING THERMAL TREATMENT HAWAII METAL RECYCLING LIC # 171WDV	15-May-03	27,862
597	942	943			THERMALLY TREATED OM RANGE RESIDUE NAVY RECYCLING CENTER / LIC # 162WDV / B/C 11094, 12045, 12208, 12318, 12330, 12339, 12340, 12373, 12428, 12442, 12473, 12475, 12488, 12525, 12532, 12540, AND 12653	22-May-03	39,177
600	948	949			THERMALLY TREATED OM RANGE RESIDUE HAWAII METAL RECYCLING / LIC # 486WDZ / B/C 33280	22-May-03	38,550
10069	R706667	R706669			VISUALLY INSPECTED OM RANGE RESIDUE NAVY RECYCLING CENTER / LIC # 473WDZ / B/C 33089, 33212, 33224, 33229, 33242, 33243, 33255, 33263, 33278, 33393, 33417, 33426, 33519, 33521, 33550, 33601, 33628, 33629, AND 33652	22-May-03	38,306
10070	R706673	R706674			VISUALLY INSPECTED OM RANGE RESIDUE NAVY RECYCLING CENTER / LIC # 489WDZ / B/C 33252, 33262, 33266, 33268, 33289, 33415, 33416, 33507, 33621, 33637, 33640, 33647, 33653, 33820, AND 33885	22-May-03	39,569
10071	R706675	R706676			SCRAP METAL NOT REQUIRING THERMAL TREATMENT HAWAII METAL RECYCLING LIC # 488WDZ	22-May-03	37,940
10072	R706678	R706679			VISUALLY INSPECTED OM RANGE RESIDUE NAVY RECYCLING CENTER / LIC # 482WDZ / B/C 33327, 33328, 33329, 33339, 33362, 33363, 33420, 33498, 33544, 33545, 33554, 33583, 33661, AND 33667	28-May-03	38,048
10074	R706682	R706683			VISUALLY INSPECTED OM RANGE RESIDUE NAVY RECYCLING CENTER / LIC # 319WDD / B/C 33277, 33298, 33299, 33300, 33319, 33419, 33452, 33508, 33509, 33526, 33535, 33536, 33548, AND 33631	28-May-03	38,477
10075	R706684	R706685			VISUALLY INSPECTED OM RANGE RESIDUE NAVY RECYCLING CENTER / LIC # 171WDV / B/C 33306, 33307, 33308, 33310, 33316, 33317, 33323, 33334, 33460, 33476, 33510, 33534, 33552, AND 33658	28-May-03	38,761
10073	R706680	R706681			VISUALLY INSPECTED OM RANGE RESIDUE NAVY RECYCLING CENTER / LIC # 477WDZ / B/C 33192, 33217, 33259, 33455, 33549, 33615, 33964, 33990, 33992, 34012, 34018, 34020, 34032, 34033, AND 34034	28-May-03	38,354
602	950	951			THERMALLY TREATED OM RANGE RESIDUE HAWAII METAL RECYCLING / LIC # 277WEA / B/C 33691	28-May-03	39,500
10076	R706690	R706691			VISUALLY INSPECTED OM RANGE RESIDUE NAVY RECYCLING CENTER / 486WDZ / B/C 33064, 33364, 33365, 33366, 33367, 33368, 33369, 33370, 33376, 33450, 33561, 33562, 33566, AND 33630	3-Jun-03	38,484
10077	R706688	R706689			VISUALLY INSPECTED OM RANGE RESIDUE NAVY RECYCLING CENTER / 489WDZ / B/C 33114, 33171, 33635, 33738, 33757, 33792, 33805, 33819, 33823, 33841, 33845, 33852, 33867, AND 33984	3-Jun-03	36,743
10079	R706696	R706697			SCRAP METAL NOT REQUIRING THERMAL TREATMENT HAWAII METAL RECYCLING LIC # 473WDZ	3-Jun-03	26,680
10080	R706692	R706693			TIRES - UNPAINTED PACIFIC COMMERCIAL SERVICES LIC # 162WDV / 50 CUBIC FEET	3-Jun-03	13,760
10081	R706694	R706695			SCRAP METAL NOT REQUIRING THERMAL TREATMENT HAWAII METAL RECYCLING LIC # 488WDZ	3-Jun-03	35,566
10078	R706686	R706687			VISUALLY INSPECTED OM RANGE RESIDUE NAVY RECYCLING CENTER / 475WDZ / B/C 33261, 33279, 33293, 33438, 33515, 33553, 34073, 34094, 34097, 34111, 34112, AND 33232	3-Jun-03	31,322
601	956	957			THERMALLY TREATED OM RANGE RESIDUE NAVY RECYCLING CENTER / LIC # 482WDZ / B/C 12059, 12072, 12154, 12210, 12217, 12250, 12461, 12462, 12492, 12502, 12509, 12511, 12808, 12816, 12817, 33464, 33569, 33636, 33663, 33673, AND 33730	10-Jun-03	37,133
10082	R706698	R706699			VISUALLY INSPECTED OM RANGE RESIDUE NAVY RECYCLING CENTER / LIC # 319WDD / B/C 33320, 33325, 33326, 33340, 33371, 33381, 33388, 33443, 33501, 33547, 33651, 34054, 34055, 34056, AND 34058	10-Jun-03	38,094
10083	4501	4502			VISUALLY INSPECTED OM RANGE RESIDUE NAVY RECYCLING CENTER / LIC # 171WDV / B/C 33207, 33254, 33272, 33290, 33313, 33345, 33347, 33351, 33408, 33474, 33517, 33614, 34019, 34057, 34061, 34083, 34095, 34096, AND 34110, & 34109	10-Jun-03	39,760
10084	4503	4504			VISUALLY INSPECTED OM RANGE RESIDUE NAVY RECYCLING CENTER / LIC # 944WDU / B/C 33418, 33424, 33484, 34074, 34076, 34077, 34078, 34079, 34098, 34099, 34105, 34106, 34107, 34145, AND 34146	10-Jun-03	38,527
10085	4505	4506			TIRES - UNPAINTED PACIFIC COMMERCIAL SERVICES LIC # 474WDZ	10-Jun-03	8,700
10089	4515	4516			VISUALLY INSPECTED OM RANGE RESIDUE NAVY RECYCLING CENTER / LIC # 486WDZ / B/C 34245, 34153, 34154, 34168, 34169, 34170, 34184, 34185, 34186, 34187, 34188, 34189, 34190, 34203, AND 34223	17-Jun-03	37,402
604	958	959			THERMALLY TREATED OM RANGE RESIDUE HAWAII METAL RECYCLING / LIC# 227WEA / B/C 33928	17-Jun-03	39,260



Chain of Custody Records  
OE Scrap and other Materials

Container Number	Seal No. 1	Seal No. 2	Seal No. 3	Seal No. 4	Description of Material Transported	Date Certified UXO/explosive free	Weights available
603	954	955			THERMALLY TREATED OM RANGE RESIDUE NAVY RECYCLING CENTER / LIC# 477wdz / B/C 12818, 12834, 12868, 33295, 33360, 33497, 33504, 33512, 33516, 33518, 33528, 33537, 33555, 33563, 33564, 33572, 33582, 33616, 33639, 33642, 33644, 33669, 33711, 33732, 33744, 33754, 33762, 33775, 33780, 33793, 33795, 33801, 33833, 33847, AND 33875	17-Jun-03	27,809
10086	4509	4510			VISUALLY INSPECTED OM RANGE RESIDUE NAVY RECYCLING CENTER / LIC# 489WDZ / B/C 33734, 33892, 33933, 33943, 33944, 33949, 33950, 33951, 33952, 33953, 33963, 22980, 33981, 33987, 33988, AND 34071	17-Jun-03	37,920
10087	4513	4514			VISUALLY INSPECTED OM RANGE RESIDUE NAVY RECYCLING CENTER / LIC# 473WDZ / B/C .33265, 33324, 33412, 33551, 33957, 33958, 33975, 33982, 33893, 33989, 33991, 34000, 34021, 34053, 34080, AND 34162	17-Jun-03	39,895
10088	4507	4508			VISUALLY INSPECTED OM RANGE RESIDUE NAVY RECYCLING CENTER / LIC# 162WDV / B/C 33218, 33222, 33357, 33428, 33546, 34022, 34072, 34075, 34125, 34126, 34161, 34163, 34164, 34165, 34166, 34167, AND 34204	17-Jun-03	40,754 / 39,895
10090	4517	4518			SCRAP METAL HAWAII METAL RECYLING / LIC# 488WDZ /	17-Jun-03	36,780
605	960	961			THERMALLY TREATED OM RANGE RESIDUE NAVY RECYCLING CENTER / LIC # 475WDZ / B/C 04857, 04869, 04893, 04899, 04939, 04940, 04948, 04949, 04950, 04951, 04954, 04963, 33069, 33155, 33160, 33249, 33260, 33267, 33271, 33291, 33294, 33314, 33315, 33382, 33446, 33448, 33458, 33477, 33751, 33800, 33810, 33911, 33960, 34027, 34043, 34066, AND 34108	24-Jun-03	22,870
606	962	963			THERMALLY TREATED OM RANGE RESIDUE NAVY RECYCLING CENTER / LIC # 482WDZ / B/C 33067, 33174, 33183, 33210, 33221, 33223, 33228, 33230, 33246, 33257, 33276, 33296, 33333, 33336, 33344, 33352, 33386, 33454, 33459, 33465, 33466, 33525, 33540, 33543, 33567, 33568, 33584, 33622, 33655, 33756, 33777, 33939, AND 34035	24-Jun-03	16,749
10091	4519	4520			VISUALLY INSPECTED OM RANGE RESIDUE NAVY RECYCLING CENTER / LIC#944WDU / B/C 33657, 34147, 34152, 34155, 34191, 34192, 34193, 34200, 34201, 34202, 34218, 34219, 34220, 34221, 34222, AND 34225	24-Jun-03	38,989
10092	4521	4522			VISUALLY INSPECTED OM RANGE RESIDUE NAVY RECYCLING CENTER / LIC # 474WDZ / B/C 33556, 34205, 34224, 34226, 34227, 34234, 34238, 34244, 34246, 34247, 34252, 34253, 34254, 34255, 34256, AND 34291	24-Jun-03	39,947
10093	4523	4524			SCRAP METAL HAWAII METAL RECYCLING / LIC # 319WDD /	24-Jun-03	23,000
10094	4525	4526			TIRES - PAINTED PACIFIC COMMERCIAL SERVICES / LIC # 171WDV / 50 CUBIC FEET	24-Jun-03	12,000
608	966	967			THERMALLY TREATED OM RANGE RESIDUE HAWAII METAL RECYCLING LIC # 224WEA B/C 33851	1-Jul-03	38,400
10096	4529	4530			VISUALLY INSPECTED OM RANGE RESIDUE NAVY RECYCLING CENTER / LIC # 228WEA / B/C 34293, 34294, 34299, 34314, 34315, 34320, 34321, 34322, 34323, 34324, 34328, 34329, 34330, 34340, AND 34367	1-Jul-03	38,567
10097	R706707	R706765			SCRAP METAL HAWAII METAL RECYCLING LIC # 225WEA	1-Jul-03	36,280
10098	R706700	R706703			SCRAP METAL HAWAII METAL RECYCLING LIC # 226WEA	1-Jul-03	28,160
10099	R706766	R706769		7961696	TIRES - PAINTED PACIFIC COMMERCIAL SERVICE LIC # 473WDZ	1-Jul-03	11,160
10095	4527	4528			VISUALLY INSPECTED OM RANGE RESIDUE NAVY RECYCLING CENTER / LIC # 227WEA / B/C 34236, 34237, 34257, 34258, 34259, 34260, 34261, 34269, 34270, 34271, 34272, 34276, 34292, 34296, AND 34331	1-Jul-03	38,156
10100	R706770	R706771			TIRES - PAINTED PACIFIC COMMERCIAL SERVICES LIC # 488WDZ	7-Jul-03	20,120
10101	R706772	R706773			VISUALLY INSPECTED OM RANGE RESIDUE NAVY RECYCLING CENTER / LIC # 162WDV / B/C 34347, 34351, 34373, 34375, 34393, 34407, 34408, 34409, 34412, 34413, 34414, 34415, 34416, 34418, AND 34420	7-Jul-03	39,120
10102	R706774	R706775			VISUALLY INSPECTED OM RANGE RESIDUE NAVY RECYCLING CENTER / LIC #482WDZ / B/C 34151, 34278, 34300, 34341, 34344, 34359, 34365, 34366, 34369, 34371, 34372, 34374, 34389, 34410, AND 34419	7-Jul-03	38,532
607	964	965			THERMALLY TREATED OM RANGE RESIDUE NAVY RECYCLING CENTER / LIC # 486WDZ / B/C 33197, 33256, 33302, 33311, 33331, 33392, 33394, 33398, 33400, 33401, 33402, 33422, 33423, 33469 , 33479, 33522, 33539, 33591, 33703, 33715, 33737, 33789, 33812, 33832, AND 33876 + 33471	7-Jul-03	16,993
612	976	977			THERMALLY TREATED OM RANGE RESIDUE NAVY RECYCLING CENTER / LIC # 482WDZ / B/C 33018, 33019, 33021, 33407, 33576, 33585, 33786, 33854, 33856, 33857, 33858, 33862, 33935, AND 34070	29-Jul-03	6,798
613	978	979			THERMALLY TREATED OM RANGE RESIDUE NAVY RECYCLING CENTER / LIC # 213WEA / B/C 33020, 33405, 33406, 33409, 33410, 33702, 33706, 33855, 33859, 34015, 34038, 34087, 34397, 34406, 34411, 34425, 34434, AND 34446	29-Jul-03	12,368
10114	4542	4531			SCRAP METAL HAWAII METAL RECYCLING LIC # 224WEA	29-Jul-03	22,520
10115	4543	4544			SCRAP METAL HAWAII METAL RECYCLING LIC # 944WDU	29-Jul-03	19,820

Chain of Custody Records  
OE Scrap and other Materials

Container Number	Seal No. 1	Seal No. 2	Seal No. 3	Seal No. 4	Description of Material Transported	Date Certified UXO/explosive free	Weights available
10116	4547	4548			VISUALLY INSPECTED OM RANGE RESIDUE NAVY RECYCLING CENTER / LIC# 226WEA / B/C 34386, 34387, 34388, 34427, 34428, 34429, 34435, 34436, 34436, 34492, 34501, 34502, 34520, 34521, 34522, 34523, AND 34533	29-Jul-03	39,684
10112	R706797	4532			TIRES - UNPAINTED PACIFIC COMMERCIAL SERVICES LIC# 488WDZ (50 CUBIC FT)	29-Jul-03	22,860
10117	4545	4546			TIRES - UNPAINTED PACIFIC COMMERCIAL SERVICES LIC# 473WDZ (50 CUBIC FT)	29-Jul-03	18,240
614	980	981			THERMALLY TREATED OM RANGE RESIDUE NAVY RECYCLING CENTER / LIC# 474WDZ / B/C 04602, 33022, 33860, 33863, 33881, 33995, 34160, 34178, 34195, 34197, 34212, 34213, 34364, 34391, 34405, 34423, 34424, 34432, 34433, 34439, 34447, 34450, AND 34459	5-Aug-03	17,724
615	982	983			THERMALLY TREATED OM RANGE RESIDUE HAWAII METAL RECYCLING / LIC# 228WEA / B/C 34483	5-Aug-03	16,360
10118	4551	4552			TIRES - PAINTED PACIFIC COMMERCIAL SERVICES LIC # 319WDD / 50 CUBIC FT.	5-Aug-03	15,960
10119	4549	4550			VISUALLY INSPECTED OM RANGE RESIDUE NAVY RECYCLING CENTER / LIC# 225WEA / B/C 34422, 34448, 34493, 34494, 34495, 34504, 34505, 34506, 34507, 34508, 34509, 34529, 34544, 34569, AND 34610	5-Aug-03	36,857
10120	4555	4556			TIRES - PAINTED PACIFIC COMMERCIAL SERVICES LIC # 489WDZ / 50 CUBIC YDS.	5-Aug-03	15,580
10121	4553	4554			TIRES - PAINTED PACIFIC COMMERCIAL SERVICES LIC # 171WDV / 50 CUBIC YDS.	5-Aug-03	12,780
10122	4557	4558			TIRES - PAINTED PACIFIC COMMERCIAL SERVICES LIC # 162WDV / 50 CUBIC YDS.	5-Aug-03	11,360
34641	2003-001	N62742			UXO RELATED MATERIAL REQUIRING DEMILITARIZATION TO BE SHIPPED TO: UXB INTERNATIONAL FOR TESTING	12-Aug-03	
34643	2003-003	N62742			UXO RELATED MATERIAL REQUIRING DEMILITARIZATION TO BE SHIPPED TO: UXB INTERNATIONAL FOR TESTING	12-Aug-03	
34644	2003-004	N62742			UXO RELATED MATERIAL REQUIRING DEMILITARIZATION TO BE SHIPPED TO: UXB INTERNATIONAL FOR TESTING	12-Aug-03	
616	984	985			THERMALLY TREATED OM RANGE RESIDUE NAVY RECYCLING CENTER / LIC# 486WDZ / B/C 33589, 33593, 33597, 33602, 33666, 33668, 33736, 33771, 33811, 33817, 33829, 33868, 33869, 33879, 33898, 33905, 33910, 34010, 34023, 34067, 34159, 34177, 34392, 34398, AND 34404	13-Aug-03	17,469
617	986	987			THERMALLY TREATED OM RANGE RESIDUE HAWAII METAL RECYCLING / LIC# 227WEA / B/C 34584	13-Aug-03	27,080
10123	4559	4560			VISUALLY INSPECTED OM RANGE RESIDUE NAVY RECYCLING CENTER / LIC# 226WEA / B/C 34421, 34500, 34503, 34528, 34534, 34545, 34546, 34561, 34570, 34571, 34574, 34575, 34576, 34577, 34578, AND 34640	13-Aug-03	38,738
10124	4561	4562			SCRAP METAL HAWAII METAL RECYCLING LIC# 944WDU	13-Aug-03	17,180
10125	4563	4564			TIRES - PAINTED PACIFIC COMMERCIAL SERVICES LIC# 473WDZ	13-Aug-03	14,940
10126	4565	4566			TIRES - PAINTED PACIFIC COMMERCIAL SERVICES LIC# 488WDZ	13-Aug-03	21,180
10127	4567	4568			SCRAP METAL	13-Aug-03	24,620
618	988	989			THERMALLY TREATED OM RANGE RESIDUE NAVY RECYCLING CENTER / LIC # 482WDZ / B/C 33595, 33596, 33656, 33753, 33772, 33773, 33813, 33818, 33870, 33872, 33880, 33914, 33940, AND 34279	21-Aug-03	8,867
619	990	991			THERMALLY TREATED OM RANGE RESIDUE HAWAII METAL RECYCLING LIC # 228WEA / B/C 34620	21-Aug-03	31,580
10128	4569	4570			SCRAP METAL HAWAII METAL RECYCLING LIC # 968WDU	21-Aug-03	13,720
10129	4571	4572			SCRAP METAL HAWAII METAL RECYCLING LIC # 474WDZ	21-Aug-03	9,640
10130	4577	4578			TIRES - PAINTED PACIFIC COMMERCIAL SERVICES LIC # 489WDZ	21-Aug-03	11,380
10131	4575	4576			TIRES - PAINTED PACIFIC COMMERCIAL SERVICES LIC # 171WDV	21-Aug-03	11,480
10132	4573	4574			TIRES - PAINTED PACIFIC COMMERCIAL SERVICES LIC # 319WDD	21-Aug-03	15,320
620	992	993			THERMALLY TREATED OM RANGE RESIDUE NAVY RECYCLING CENTER / LIC # 162WDV / B/C 33538, 33590, 33592, 33599, 33612, 33675, 33676, 33717, 33720, 33746, 33871, 33873, 33874, 33904, 33915, 33916, 33918, 33919, 33920, 33921, 33923, 33924, AND 33927	27-Aug-03	11,128
621	994	995			THERMALLY TREATED OM RANGE RESIDUE HAWAII METAL RECYCLING LIC # 225WEA / B/C 34658	27-Aug-03	16,160
623	998	999			THERMALLY TREATED OM RANGE RESIDUE HAWAII METAL RECYCLING LIC # 224WEA / B/C 34709	27-Aug-03	24,140
10133	4579	4580			SCRAP METAL HAWAII METAL RECYCLING LIC # 226WEA	27-Aug-03	25,240
10134	4599	4600			TIRES - PAINTED PACIFIC COMMERCIAL SERVICES LIC # 473WDZ	27-Aug-03	21,360
10135	4581	4582			TIRES - PAINTED PACIFIC COMMERCIAL SERVICES LIC # 944WDU	27-Aug-03	12,600
10136	4583	4584			TIRES - PAINTED PACIFIC COMMERCIAL SERVICES LIC # 488WDZ	27-Aug-03	23,740

Chain of Custody Records  
OE Scrap and other Materials

Container Number	Seal No. 1	Seal No. 2	Seal No. 3	Seal No. 4	Description of Material Transported	Date Certified UXO/explosive free	Weights available
622	996	997			THERMALLY TREATED OM RANGE RESIDUE NAVY RECYCLING CENTER / LIC # 486WDZ / B/C 04237, 04325, 04331, 04333, 04340,04345, 04348, 04353, 04938, 11816, 11965, 12049, 12337, 12341,12364, 12375, 12415, 12430, 12452, 12463, 33531,33541, 33565, 33747, 33776, 33788, 33836, AND 33925	4-Sep-03	17,766
625	1002	1003			THERMALLY TREATED OM RANGE RESIDUE HAWAII METAL RECYCLING / LIC # 228WEA / B/C 34754	4-Sep-03	25,760
10137	4585	4586			SCRAP METAL HAWAII METAL RECYCLING LIC # 227WEA	4-Sep-03	17,180
10138	4591	4592			TIRES - PAINTED PACIFIC COMMERCIAL SERVICES LIC # 171WDV CUBIC YARDS	4-Sep-03	15,240
10140	4593	4594			TIRES - PAINTED PACIFIC COMMERCIAL SERVICES LIC # 213WEA 50 CUBIC YARDS	4-Sep-03	7,280
10141	4589	4590			TIRES - PAINTED PACIFIC COMMERCIAL SERVICES LIC # 968WDU 30 CUBIC YARDS	4-Sep-03	8,260
10139	4587	4588			TIRES - PAINTED PACIFIC COMMERCIAL SERVICES LIC # 489WDZ 30 CUBIC YARDS	4-Sep-03	13,860
624	1000	1001			THERMALLY TREATED OM RANGE RESIDUE NAVY RECYCLING CENTER / LIC# 474WDZ / B/C 04236, 04238, 04318, 04329, 12520, 12600, 12601, 12611, 12644, 12674, 12677, 12759, 12760, 12798, 12959, 12961, AND 33922	9-Sep-03	12,492
627	1006	1007			THERMALLY TREATED OM RANGE RESIDUE HAWAII METAL RECYCLING / LIC # 225WEA / B/C 34797	9-Sep-03	24,820
10142	4597	4601			SCRAP METAL HAWAII METAL RECYCLING LIC # 226WEA	9-Sep-03	26,640
10143	4595	4596			SCRAP METAL HAWAII METAL RECYCLING LIC # 224WEA	9-Sep-03	23,800
10144	4602	4603			TIRES - PAINTED PACIFIC COMMERCIAL SERVICES LIC # 473WDZ 50 CUBIC YARDS	9-Sep-03	21,360
626	1004	1005			THERMALLY TREATED OM RANGE RESIDUE NAVY RECYCLING CENTER / LIC# 488WDZ / B/C 11089, 12521, 12566, 12579, 12627, 12669, 12720, 12733, 12737, 12740, 12743, 12750, 12752, 12757, 12758, 12761, 12806, 12819, 12820, 12822, 12823, 12826, 12871, 12872, 12877, 12936, 12937, 12938, 12949, 12950, 12951, AND 12958	23-Sep-03	29,429
628	1008	1009			THERMALLY TREATED OM RANGE RESIDUE HAWAII METAL RECYCLING / LIC# 968WDU / B/C 34842	23-Sep-03	39,027
629	1010	1011			THERMALLY TREATED OM RANGE RESIDUE NAVY RECYCLING CENTER / LIC# 489WDZ / B/C 12537, 12553, 12556, 12562, 12584, 12587, 12613, 12687, 12712, 12718, 12739, 12741, 12745, 12746, 12795, 12802, 12813, 12827, AND 12935	23-Sep-03	14,740
10145	4604	4605			TIRES - PAINTED PACIFIC COMMERCIAL SERVICES LIC# 319WDD 50 CUBIC YARDS	23-Sep-03	15,360
10146	4606	4607			TIRES - PAINTED PACIFIC COMMERCIAL SERVICES LIC# 944WDU 50 CUBIC YARDS	23-Sep-03	13,200
10147	4608	4609			TIRES - PAINTED PACIFIC COMMERCIAL SERVICES LIC# 486WDU 50 CUBIC YARDS	23-Sep-03	12,900
10148	4610	4611			SCRAP METAL HAWAII METAL RECYCLING LIC# 228WEA	23-Sep-03	25,500
630	1012	1013			THERMALLY TREATED OM RANGE RESIDUE HAWAII METAL RECYCLING/LIC3 225WEA/ B/C 34953	29-Sep-03	34,281
631	1014	1015			THERMALLY TREATED OM RANGE RESIDUE NAVY RECYCLING CENTER/LIC3 474WDZ / B/C 11309, 12578, 12629, 12649, 12654, 12680, 12706, 12711, 12714, 12715, 12717, 12719, 12724, 12742, 12765, 12873, AND 12939	29-Sep-03	13,210
10149	4614	4615			TIRES - PAINTED PACIFIC COMMERCIAL SERVICES LIC# 482WDZ 30 CUBIC YARDS	29-Sep-03	18,240
10150	4612	4613			TIRES - PAINTED PACIFIC COMMERCIAL SERVICES LIC# 473WDZ 50 CUBIC YARDS	29-Sep-03	18,180
10151	4616	4617			SCRAP METAL HAWAII METAL RECYCLING LIC# 226WEA	29-Sep-03	26,680
10152	4618	4619			SCRAP METAL HAWAII METAL RECYCLING LIC# 224WEA	29-Sep-03	29,500
10153	4620	4621			SCRAP METAL HAWAII METAL RECYCLING LIC# 227WEA	29-Sep-03	29,000
632	4630	4631			THERMALLY TREATED OM RANGE RESIDUE NAVY RECYCLING CENTER / LIC# 968WDU / B/C 12709, 12754, 12755, 12762, 12769, 12779, 12784, 12965, 12966, 12967, 12968, AND 12969	6-Oct-03	11,835
10154	4626	4627			TIRES - PAINTED PACIFIC COMMERCIAL SERVICES LIC# 319WDD (50 CUBIC YARDS)	6-Oct-03	16,000
10155	4624	4625			TIRES - PAINTED PACIFIC COMMERCIAL SERVICES LIC# 488WDZ (50 CUBIC YARDS)	6-Oct-03	22,000
10156	4628	4629			TIRES - PAINTED PACIFIC COMMERCIAL SERVICES LIC# 171WDV (50 CUBIC YARDS)	6-Oct-03	11,000
10157	4622	4623			TIRES - PAINTED PACIFIC COMMERCIAL SERVICES LIC# 944WDU (50 CUBIC YARDS)	6-Oct-03	13,000
633	4642	4643			THERMALLY TREATED OM RANGE RESIDUE NAVY RECYCLING CENTER / LIC# 489WDZ / B/C 12538, 12564, 12586, 12591, 12707, 12710, 12713, 12716, 12721, 12735, 12751, 12775, 12777, 12787, 12789, 12791, 12821, 12825, 12839, AND 12854	20-Oct-03	17,438
10158	4638	4639			TIRES - PAINTED PACIFIC COMMERCIAL SERVICES LIC# 473WDZ	20-Oct-03	18,000
10159	4636	4637			TIRES - PAINTED PACIFIC COMMERCIAL SERVICES LIC #486WDZ	20-Oct-03	13,000
10160	4640	4641			SCRAP METAL HAWAII METAL RECYCLING LIC #224WEA	20-Oct-03	31,000
10161	4634	4635			SCRAP METAL HAWAII METAL RECYCLING LIC# 228WEA	20-Oct-03	35,000
10162	4632	4633			SCRAP METAL HAWAII METAL RECYCLING LIC# 226WEA	20-Oct-03	29,000

Chain of Custody Records  
OE Scrap and other Materials

Container Number	Seal No. 1	Seal No. 2	Seal No. 3	Seal No. 4	Description of Material Transported	Date Certified UXO/explosive free	Weights available
634	4648	4649			THERMALLY TREATED OM RANGE RESIDUE NAVY RECYCLING CENTER / LIC 3 213WEA / B/C 11781, 11819, 11829, 11836, 11865, 12544, 12571, 12609, 12668, 12673, 12673, 12738, 12744, 12748, 12753, 12756, AND 33285	27-Oct-03	13,594
10163	4654	4655			VISUALLY INSPECTED OM RANGE RESIDUE NAVY RECYCLING CENTER / LIC # 968WUDU / B/C 34536, 34562, 34579, 34599, 34600, 34601, 34602, 34603, 34604, 34605, 34606, 34607, 34608, 34630, AND 34632	27-Oct-03	37,083
10164	4644	4645			VISUALLY INSPECTED OM RANGE RESIDUE NAVY RECYCLING CENTER / LIC # 474WDZ / B/C 34572, 34573, 34631, 34633, 34634, 34635, 34636, 34637, 34638, 34639, 34647, 34648, 34649, 34650, AND 34663	27-Oct-03	37,500
10165	4650	4651			TIRES - PAINTED PACIFIC COMMERCIAL SERVICES LIC# 171WDV	27-Oct-03	13,390
10166	4652	4653			TIRES - PAINTED PACIFIC COMMERCIAL SERVICES LIC # 944WUDU	27-Oct-03	13,520
10167	4656	4657			SCRAP METAL HAWAII METAL RECYCLING LIC# 225WEA	27-Oct-03	30,000
10168	4646	4647			SCRAP METAL HAWAII METAL RECYCLING LIC# 227WEA	27-Oct-03	20,500
635	4666	4667			THERMALLY TREATED OM RANGE RESIDUE NAVY RECYCLING CENTER / LIC # 319WDD / B/C 04255, 04265, 04308, 04341, 04342, 04511, 04522, 04539, 04540, 04541, 04670, 04718, 04814, 11831, 11854, 12588, 12638, 12708, 12723, 12730, 12749, 12764, 12984, 12995, AND 13000	3-Nov-03	17,804
636	4682	4683			THERMALLY TREATED OM RANGE RESIDUE NAVY RECYCLING CENTER / LIC # 226WEA / B/C 04144, 04184, 04220, 04235, 04248, 04264, 04270, 04320, 04334, 04337, 04338, 04343, 04344, 04349, 04354, 04383, 04430, 04704, 04717, 04720, 04784, 12548, 12580, 12585, 12589, 12595, 12608, 12610, 33251, 33270	3-Nov-03	17,159
10169	4658	4659			VISUALLY INSPECTED OM RANGE RESIDUE NAVY RECYCLING CENTER / LIC # 224WEA / B/C 34661, 34664, 34935, 34936, 34987, 34988, 43022, 43093, 43094, 43098, 43132, 73133, 43150, 43153, AND 43170	3-Nov-03	39,338
10171	4662	4663			VISUALLY INSPECTED OM RANGE RESIDUE NAVY RECYCLING CENTER / LIC # 486WDZ / B/C 34844, 34845, 34846, 34884, 34893, 34894, 34895, 3496, 34907, 34926, 34950, 34967, 34969, AND 34970	3-Nov-03	33,713
10172	4664	4665			SCRAP METAL HAWAII METAL RECYCLING LIC # 488WDZ	3-Nov-03	36,700
10170	4660	4661			VISUALLY INSPECTED OM RANGE RESIDUE NAVY RECYCLING CENTER / LIC # 473WDZ / B/C 34909, 34910, 34932, 34933, 34934, 34976, 34977, 34981, 34982, 34983, 34984, 34985, 34989, 43003, AND 43021	3-Nov-03	35,532
637	4718	4719			THERMALLY TREATED OM RANGE RESIDUE NAVY RECYCLING CENTER/LIC # 489WDZ / B/B 04126, 04204, 04241, 04328, 04332, 04335, 04336, 04339, 04719, 12574, 12596, 12599, 12612, 12700, 33215, 33216, 33234, 33281, 33286, 33287, 33288, 34906, 34918, 34947, 34948, 34957, 34996, 34997, 43017, 43036, 43039, 43040, 43041, 43042, 43043, 43058, 43111, 43121, 43145, 43149, AND 43155	6-Nov-03	31,049
638	4722	4723			THERMALLY TREATED OM RANGE RESIDUE HAWAII METAL RECYCLING LIC # 225WEA / B/C 43343	6-Nov-03	36,116
10173	4668	4669			VISUALLY INSPECTED OM RANGE RESIDUE NAVY RECYCLING CENTER BOX - B/C 34655	6-Nov-03	2,500
10174	4670	4671			VISUALLY INSPECTED OM RANGE RESIDUE NAVY RECYCLING CENTER BOX - B/C 43184	6-Nov-03	2,210
10175	4672	4673			VISUALLY INSPECTED OM RANGE RESIDUE NAVY RECYCLING CENTER BOX - B/C 34868	6-Nov-03	2,740
10176	4674	4675			VISUALLY INSPECTED OM RANGE RESIDUE NAVY RECYCLING CENTER BOX - B/C 34682	6-Nov-03	2,744
10177	4676	4677			VIAUALLY INSPECTED OM RANGE RESIDUE NAVY RECYCLING CENTER BOX - B/C 34683	6-Nov-03	2,927
10178	4678	4679			VISUALLY INSPECTED OM RANGE RESIDUE NAVY RECYCLING CENTER box - B/c 34684	6-Nov-03	2,045
10179	4680	4681			VISUALLY INSPECTED OM RANGE RESIDUE NAVY RECYCLING CENTER BOX - B/C 34685	6-Nov-03	2,735
10180	4684	4685			VISUALLY INSPECTED OM RANGE RESIDUE NAVY RECYCLING CENTER BOX - B/C 34686	6-Nov-03	3,104
10181	4686	4687			VISUALLY INSPECTED OM RANGE RESIDUE NAVY RECYCLING CENTER BOX - B/C 43105	6-Nov-03	2,113
10182	4688	4689			VISUALLY INSPECTED OM RANGE RESIDUE NAVY RECYCLING CENTER BOX - B/C 34679	6-Nov-03	2,781
10183	4690	4691			VISUALLY INSPECTED OM RANGE RESIDUE NAVY RECYCLING CENTER BOX - B/C 34678	6-Nov-03	2,615
10184	4692	4693			VISUALLY INSPECTED OM RANGE RESIDUE NAVY RECYCLING CENTER, BOX - B/C 34645	6-Nov-03	2,210
10185	4694	4695			VISUALLY INSPECTED OM RANGE RESIDUE NAVY RECYCLING CENTER BOX - B/C 34662	6-Nov-03	2,500
10186	4696	4697			VISUALLY INSPECTED OM RANGE RESIDUE NAVY RECYCLING CENTER BOX - B/C 34653	6-Nov-03	2,500
10187	4698	4699			VISUALLY INSPECTED OM RANGE RESIDUE NAVY RECYCLING CENTER BOX - B/C 34652	6-Nov-03	2,500
10188	4700	4701			VISUALLY INSPECTED OM RANGE RESIDUE NAVY RECYCLING CENTER BOX - B/C 34345	6-Nov-03	1,988

Final After Action Report  
UXO Clearance Project  
Kaho'olawe Island Reserve, Hawaii

Chain of Custody Records  
OE Scrap and other Materials

Container Number	Seal No. 1	Seal No. 2	Seal No. 3	Seal No. 4	Description of Material Transported	Date Certified UXO/explosive free	Weights available
10189	4702	4703			VISUALLY INSPECTED OM RANGE RESIDUE NAVY RECYCLING CENTER BOX - B/C 33900	6-Nov-03	2,338
10190	4704	4705			VISUALLY INSPECTED OM RANGE RESIDUE NAVY RECYCLING CENTER BOX - B/C 43130	6-Nov-03	2,500
10191	4706	4707			VISUALLY INSPECTED OM RANGE RESIDUE NAVY RECYCLING CENTER BOX - B/C 334836	6-Nov-03	2,728
10192	4708	4709			VISUALLY INSPECTED OM RANGE RESIDUE NAVY RECYCLING CENTER BOX - B/C 43015	6-Nov-03	2,500
10193	4710	4711			VISUALLY INSPECTED OM RANGE RESIDUE NAVY RECYCLING CENTER BOX - B/C 343014	6-Nov-03	2,500
10194	4720	4721			VISUALLY INSPECTED OM RANGE RESIDUE, NAVY RECYCLING CENTER / LIC #944WDU / B/C 34537, 34651, 34654, 34656, 34660, 34666, 34668, 34696, 34698, 34699, 34700, 34701, 34711, 34986, AND 43393	6-Nov-03	37,458
10195	4714	4715			VISUALLY INSPECTED OM RANGE RESIDUE, NAVY RECYCLING CENTER / LIC # 968WDU / B/C 34665, 34695, 34697, 34702, 34703, 34712, 34714, 34715, 34716, 34718 34758, 34764, 34794, 43013, AND 43154	6-Nov-03	37,701
10196	4716	4717			SCRAP METAL - HAWAII METAL RECYCLING LIC # 474WDZ	6-Nov-03	25,000
10197	4712	4713			SCRAP METAL - HAWAII METAL RECYCLING LIC # 227WEA	6-Nov-03	23,000
639	4727	4728			THERMALLY TREATD OM RANGE RESIDUE NAVY RECYCLING CENTER / LIC # 482WDZ / B/C 33282, 33283, 33346, 34772, 34917, 34920, 34940, 34959, 43018, 43018, 43019, 43024, 43026, 43026, 43038, 43095, 43096, 43097, 43104, 43134, 43159, 43180, 43220, 43288, 43290, 43322, 43327, 43337, 43369, AND 43371	13-Nov-03	24,451
640	4729	4730			THERMALLY TREATD OM RANGE RESIDUE HAWAII METAL RECYCLING / LIC # 228WEA / B/V 43430	13-Nov-03	22,060
10198	4598	4724			SCRAP METAL , HAWAII METAL RECYCLING LIC # 171WDV	13-Nov-03	30,000
10199	1016	1017			SCRAP METAL - HAWAII METAL RECYCLING LIC # 319WDD	13-Nov-03	32,000
10200	4725	4726			SCRAP METAL - HAWAII METAL RECYCLING LIC # 486WDZ	13-Nov-03	28,000
641	4831	4832			THERMALLY TREATED W RANGE RESIDUE NAVY RECYCLING CENTER / LIC # 162WDV / B/C 34913, 34914, 34979, 43016, 43046, 43062, 43083, 43103, 43146, 43148, 43156, 43158, 43193, 43194, 43196, 43200, 43217, 43218, 43235, 43239, 43259, 43260, 43274, 43289, 43316, 43321, 43325, 43374, 43394, 43408, 43409, 43411, 43434, AND 43437	17-Nov-03	33,806
10201	4731	4732			VISUALLY INSPECTED OM RANGE RESIDUE NAVY RECYCLING CENTER / BOX / B/C 34854	17-Nov-03	2,855
10202	4733	4734			VISUALLY INSPECTED OM RANGE RESIDUE NAVY RECYCLING CENTER / BOX / B/C 34830	17-Nov-03	2,632
10203	4735	4736			VISUALLY INSPECTED OM RANGE RESIDUE NAVY RECYCLING CENTER / BOX / B/C 34820	17-Nov-03	2,500
10204	4737	4738			VISUALLY INSPECTED OM RANGE RESIDUE NAVY RECYCLING CENTER / BOX / B/C 34719	17-Nov-03	2,077
10205	4739	4740			VISUALLY INSPECTED OM RANGE RESIDUE NAVY RECYCLING CENTER / BOX / B/C 34819	17-Nov-03	2,301
10206	4741	4742			VISUALLY INSPECTED OM RANGE RESIDUE NAVY RECYCLING CENTER / BOX / B/C 34720	17-Nov-03	2,501
10207	4743	4744			VISUALLY INSPECTED OM RANGE RESIDUE NAVY RECYCLING CENTER / BOX / B/C 34818	17-Nov-03	2,610
10208	4745	4746			VISUALLY INSPECTED OM RANGE RESIDUE NAVY RECYCLING CENTER / BOX / B/C 34814	17-Nov-03	2,690
10209	4747	4748			VISUALLY INSPECTED OM RANGE RESIDUE NAVY RECYCLING CENTER / BOX / B/C 34717	17-Nov-03	2,500
10210	4749	4750			VISUALLY INSPECTED OM RANGE RESIDUE NAVY RECYCLING CENTER / BOX / B/C 34865	17-Nov-03	3,102
10211	4751	4752			VISUALLY INSPECTED OM RANGE RESIDUE NAVY RECYCLING CENTER / BOX / B/C 34838	17-Nov-03	2,817
10212	4753	4754			VISUALLY INSPECTED OM RANGE RESIDUE NAVY RECYCLING CENTER / BOX / B/C 34822	17-Nov-03	2,245
10213	4755	4756			VISUALLY INSPECTED OM RANGE RESIDUE NAVY RECYCLING CENTER / BOX / B/C 34823	17-Nov-03	2,400
10214	4757	4758			VISUALLY INSPECTED OM RANGE RESIDUE NAVY RECYCLING CENTER / BOX / B/C 43129	17-Nov-03	2,809
10215	4759	4760			VISUALLY INSPECTED OM RANGE RESIDUE NAVY RECYCLING CENTER / BOX / B/C 43181	17-Nov-03	2,448
10216	4761	4762			VISUALLY INSPECTED OM RANGE RESIDUE NAVY RECYCLING CENTER / BOX / B/C 34839	17-Nov-03	2,739
10217	4763	4764			VISUALLY INSPECTED OM RANGE RESIDUE NAVY RECYCLING CENTER / BOX / B/C 34853	17-Nov-03	2,870
10218	4765	4766			VISUALLY INSPECTED OM RANGE RESIDUE NAVY RECYCLING CENTER / BOX / B/C 34852	17-Nov-03	2,759
10219	4767	4768			VISUALLY INSPECTED OM RANGE RESIDUE NAVY RECYCLING CENTER / BOX / B/C 34824	17-Nov-03	2,179
10220	4769	4770			VISUALLY INSPECTED OM RANGE RESIDUE NAVY RECYCLING CENTER / BOX / B/C 34843	17-Nov-03	2,543
10221	4771	4772			VISUALLY INSPECTED OM RANGE RESIDUE NAVY RECYCLING CENTER / BOX / B/C 34855	17-Nov-03	2,682
10222	4773	4774			VISUALLY INSPECTED OM RANGE RESIDUE NAVY RECYCLING CENTER / BOX / B/C 34870	17-Nov-03	2,700
10223	4775	4776			VISUALLY INSPECTED OM RANGE RESIDUE NAVY RECYCLING CENTER / BOX / B/C 34862	17-Nov-03	2,538

Final After Action Report  
UXO Clearance Project  
Kaho'olawe Island Reserve, Hawaii

Chain of Custody Records  
OE Scrap and other Materials

Container Number	Seal No. 1	Seal No. 2	Seal No. 3	Seal No. 4	Description of Material Transported	Date Certified UXO/explosive free	Weights available
10224	4777	4778			VISUALLY INSPECTED OM RANGE RESIDUE NAVY RECYCLING CENTER / BOX / B/C 43151	17-Nov-03	2,875
10225	4779	4780			VISUALLY INSPECTED OM RANGE RESIDUE NAVY RECYCLING CENTER / BOX / B/C 43125	17-Nov-03	2,500
642	4843	4844			THERMALLY TREATED OM RANGE RESIDUE HAWAII METAL RECYCLING / LIC # 224WEA / B/C 43455	24-Nov-03	16,167
643	4845	4846			THERMALLY TREATED OM RANGE RESIDUE NAVY RECYCLING CENTER / LIC # 213WEA / B/C 34911, 34919, 34952, 43059, 430263, 43082, 43131, 43136, 43161, 43201, 43203, 43212, 43219, 43222, 43223, 43224, 43225, 43236, 43237, 43238, 43273, 43281, 43284, 43285, 43286, 43287, 43299, 43300, 43301, 43302, 43307, 43323, 43370, and 43373	24-Nov-03	36,207
10226	4781	4782			VISUALLY INSPECTED OM RANGE RESIDUE NAVY RECYCLING CENTER / BOX / B/C 43380	24-Nov-03	2,500
10227	4783	4784			VISUALLY INSPECTED OM RANGE RESIDUE NAVY RECYCLING CENTER / BOX / b/c 43360	24-Nov-03	2,571
10228	4785	4786			VISUALLY INSPECTED OM RANGE RESIDUE NAVY RECYCLING CENTER / BOX / B/C 43359	24-Nov-03	2,520
10229	4787	4788			VISUALLY INSPECTED OM RANGE RESIDUE NAVY RECYCLING CENTER / BOX / B/C 43124	24-Nov-03	2,356
10230	4789	4790			VISUALLY INSPECTED OM RANGE RESIDUE NAVY RECYCLING CENTER / BOX / B/C 43128	24-Nov-03	2,688
10231	4791	4792			VISUALLY INSPECTED OM RANGE RESIDUE NAVY RECYCLING CENTER / BOX / B/C 43358	24-Nov-03	2,504
10232	4793	4794			VISUALLY INSPECTED OM RANGE RESIDUE NAVY RECYCLING CENTER / BOX / B/C 43106	24-Nov-03	2,444
10233	4795	4796			VISUALLY INSPECTED OM RANGE RESIDUE NAVY RECYCLING CENTER / BOX / B/C 43266	24-Nov-03	2,500
10234	4797	4798			VISUALLY INSPECTED OM RANGE RESIDUE NAVY RECYCLING CENTER / BOX / B/C 43267	24-Nov-03	2,500
10235	4799	4800			VISUALLY INSPECTED OM RANGE RESIDUE NAVY RECYCLING CENTER / BOX / B/C 43413	24-Nov-03	2,100
10236	4801	4802			VISUALLY INSPECTED OM RANGE RESIDUE NAVY RECYCLING CENTER / BOX / B/C 34713	24-Nov-03	2,500
10237	4803	4804			VISUALLY INSPECTED OM RANGE RESIDUE NAVY RECYCLING CENTER / BOX / B/C 34667	24-Nov-03	2,500
10238	4805	4806			VISUALLY INSPECTED OM RANGE RESIDUE NAVY RECYCLING CENTER / BOX / B/C 43215	24-Nov-03	2,499
10239	4807	4808			VISUALLY INSPECTED OM RANGE RESIDUE NAVY RECYCLING CENTER / BOX / B/C 43216	24-Nov-03	2,333
10240	4809	4810			VISUALLY INSPECTED OM RANGE RESIDUE NAVY RECYCLING CENTER / BOX / B/C 43356	24-Nov-03	2,501
10241	4811	4812			VISUALLY INSPECTED OM RANGE RESIDUE NAVY RECYCLING CENTER / BOX / B/C 43381	24-Nov-03	2,615
10242	4813	4814			VISUALLY INSPECTED OM RANGE RESIDUE NAVY RECYCLING CENTER / BOX / B/C 43253	24-Nov-03	2,343
10243	4815	4816			VISUALLY INSPECTED OM RANGE RESIDUE NAVY RECYCLING CENTER / BOX / B/C 43265	24-Nov-03	2,112
10244	4817	4818			VISUALLY INSPECTED OM RANGE RESIDUE NAVY RECYCLING CENTER / BOX / B/C 43251	24-Nov-03	2,270
10245	4819	4820			VISUALLY INSPECTED OM RANGE RESIDUE NAVY RECYCLING CENTER / BOX / B/C 43250	24-Nov-03	2,755
10247	4823	4824			VISUALLY INSPECTED OM RANGE RESIDUE NAVY RECYCLING CENTER / BOX / B/C 43345	24-Nov-03	2,366
10248	4825	4826			VISUALLY INSPECTED OM RANGE RESIDUE NAVY RECYCLING CENTER, BOX / B/C 43263	24-Nov-03	2,500
10249	4827	4828			VISUALLY INSPECTED OM RANGE RESIDUE NAVY RECYCLING CENTER, BOX / B/C 43175	24-Nov-03	2,360
10250	4829	4830			VISUALLY INSPECTED OM RANGE RESIDUE NAVY RECYCLING CENTER, BOX / BC 43174	24-Nov-03	2,500
10251	4835	4836			VISUALLY INSPECTED OM RANGE RESIDUE NAVY RECYCLING CENTER, LIC #474WDZ / B/C 34704, 43119, 43177, 43178, 43213, 43214, 43262, 43283, 43297, 43303, 43331, 43335, 43357, 43431, 43462, AND 43464	24-Nov-03	38,391
10252	4837	4838			SCRAP METAL - HAWAII METAL RECYCLING LIC 225WEA	24-Nov-03	35,000
10253	4833	4834			SCRAP METAL, HAWAII METAL RECYCLING LIC #227WEA	24-Nov-03	30,000
10254	4839	4840			SCRAP METAL, HAWAII METAL RECYCLING LIC # 473WDZ	24-Nov-03	31,000
10255	4841	4842			SCRAP METAL, HAWAII METAL RECYCLING LIC # 488WDZ	24-Nov-03	34,000
644	4901	4902			THERMALLY TREATED OM RANGE RESIDUE NAVY RECYCLING CENTER / LIC # 171WDV / B/C 34304, 34949, 34954, 43056, 43102, 43137, 43160, 43169, 43187, 43190, 43192, 43202, 43243, 43245, 43256, 43275, 43276, 43277, 43282, 43298, 43308, 43309, 43313, 43314, 43319, 43324, 43326, 43328, 43330, 43332, 43333, 43334, 43344, 43348, 43349, 43350, 43372, AND 34535	3-Dec-03	38,311
645	48941	4892			THERMALLY TREATED OM RANGE RESIDUE HAWAII METAL RECYCLING / LIC # 228WEA / B/C 43573	3-Dec-03	25,328
10256	4847	4848			VISUALLY INSPECTED OM RANGE RESIDUE NAVY RECYCLING CENTER, BOX / B/C 43252	3-Dec-03	2,567
10257	4849	4850			VISUALLY INSPECTED OM RANGE RESIDUE NAVY RECYCLING CENTER, BOX / B/C 43545	3-Dec-03	2,447
10258	4851	4852			VISUALLY INSPECTED OM RANGE RESIDUE NAVY RECYCLING CENTER, BOX / B/C 43176	3-Dec-03	2,500

Final After Action Report  
UXO Clearance Project  
Kaho'olawe Island Reserve, Hawaii

Chain of Custody Records  
OE Scrap and other Materials

Container Number	Seal No. 1	Seal No. 2	Seal No. 3	Seal No. 4	Description of Material Transported	Date Certified UXO/explosive free	Weights available
10260	4855	4856			VISUALLY INSPECTED OM RANGE RESIDUE NAVY RECYCLING CENTER, BOX / B/ 34669	3-Dec-03	2500
10261	4857	4858			VISUALLY INSPECTED OM RANGE RESIDUE NAVY RECYCLING CENTER, BOX / B/C 43185	3-Dec-03	2,340
10262	4859	4860			VISUALLY INSPECTED OM RANGE RESIDUE NAVY RECYCLING CENTER, BOX / B/C 43183	3-Dec-03	2,200
10263	4861	4862			VISUALLY INSPECTED OM RANGE RESIDUE NAVY RECYCLING CENTER, BOX / B/C 43107	3-Dec-03	2,469
10264	4863	4864			VISUALLY INSPECTED OM RANGE RESIDUE NAVY RECYCLING CENTER, BOX	3-Dec-03	2,009
10265	4865	4866			VISUALLY INSPECTED OM RANGE RESIDUE NAVY RECYCLING CENTER, BOX / B/C 43232	3-Dec-03	2,345
10266	4867	4868			VISUALLY INSPECTED OM RANGE RESIDUE NAVY RECYCLING CENTER BOX / B/C 43172	3-Dec-03	2,500
10267	4869	4870			VISUALLY INSPECTED OM RANGE RESIDUE NAVY RECYCLING CENTER, BOX / B/C 43171	3-Dec-03	2,500
10268	4871	4872			VISUALLY INSPECTED OM RANGE RESIDUE NAVY RECYCLING CENTER, BOX / B/C 43385	3-Dec-03	2,187
10269	4873	4874			VISUALLY INSPECTED OM RANGE RESIDUE NAVY RECYCLING CENTER, BOX / B/C 43384	3-Dec-03	2,500
10270	4875	4876			VISUALLY INSPECTED OM RANGE RESIDUE NAVY RECYCLING CENTER, BOX / B/C 43459	3-Dec-03	2,450
10271	4877	4878			VISUALLY INSPECTED OM RANGE RESIDUE NAVY RECYCLING CENTER, BOX / BOX B/C 43457	3-Dec-03	2,496
10272	4879	4880			VISUALLY INSPECTED OM RANGE RESIDUE NAVY RECYCLING CENTER, BOX / B/C 43382	3-Dec-03	2,500
10273	4881	4882			VISUALLY INSPECTED OM RANGE RESIDUE NAVY RECYCLING CENTER, BOX / B/C 43383	3-Dec-03	2,500
10274	4883	4884			VISUALLY INSPECTED OM RANGE RESIDUE NAVY RECYCLING CENTER, BOX / B/C 43127	3-Dec-03	2,500
10275	4885	4886			VISUALLY INSPECTED OM RANGE RESIDUE NAVY RECYCLING CENTER, BOX / B/C 43179	3-Dec-03	2,500
10276	4887	4888			VISUALLY INSPECTED OM RANGE RESIDUE NAVY RECYCLING CENTER, BOX / B/C 43126	3-Dec-03	2,500
10277	4893	4894			VISUALLY INSPECTED OM RANGE RESIDUE NAVY RECYCLING CENTER / LIC. 968WDU / B/C 43494, 43495, 43496, 43517, 43590, 43591, 43593, 43594, 43596, 43597, 43598, 43600, 43616, AND 43617	3-Dec-03	5,393
10278	4889	4890			VISUALLY INSPECTED OM RANGE RESIDUE, NAVY RECYCLING CENTER / LIC. 482WDZ / B/C 43503, 43506, 43507, 43510, 43520, 43578, 43579, 43580, 43581, 43582, 43583, 43584, 43585, 43586, 43587, 43588, 43589, AND 43592	3-Dec-03	6,296
10279	4897	4898			SCRAP METAL HAWAII METAL RECYCLING LIC. 319WDD	3-Dec-03	35,000
10280	4899	4900			SCRAP METAL, HAWAII METAL RECYCLING LIC. 226WEA	3-Dec-03	29,000
10281	4895	4806			SCRAP METAL, HAWAII METAL RECYCLING SCRAP METAL - HAWAII METAL RECYCLING LIC. 489WDZ	3-Dec-03	31,000
10259	4853	4854			VISUALLY INSPECTED OM RANGE RESIDUE NAVY RECYCLING CENTER, BOX / B/C 43240	4-Dec-03	2,825
10283	4915	4916			VISUALLY INSPECTED OM RANGE RESIDUE NAVAL RECYCLING CENTER/LIC #213WEA / B/C 43483,43484,43485,43486,43554,43567,43568,43569,43570,43571,43572,43574,43575,43576, & 43577,43564, 43565	9-Dec-03	5370
10286	4907	4908			SCRAP METAL HAWAIIAN METAL RECYCLING / LIC # 162WDV	9-Dec-03	22,570
10285	4905	4906			SCRAP METAL HAWAIIAN METAL RECYCLING / LIC # 224WEA	9-Dec-03	10,640
10284	4913	4914			VISUALLY INSPECTED OM RANGE RESIDUE NAVAL RECYCLING CENTER / LIC # 475WDZ B/C 43504, 43516, 43519, 43523, 43555, 43557, 43558, 43559, 43560, 43561, 43562, & 43563	9-Dec-03	4039
10282	4909	1114910			VISUALLY INSPECTED OM RANGE RESIDUE NAVAL RECYCLING CENTER LIC # 227WEA / B/C 43414, 43415, 43416, 43417, 43482, 43488, 43491, 43493, 43498, 43500, 43611, 43612, 43613, 43614, 43615, 43620, 43621, 43622, 43623, & 43624	9-Dec-03	7,127
647	4911	4912			THERMALLY TREATED OM RANGE RESIDUE HAWAIIAN METAL RECYCLING / LIC # 225WEA / B/C 43601	10-Dec-03	18,494
10287	4995	4996			DEMATERIALIZED MATERIAL HAWAIIAN METAL RECYCLING / LIC # 944WDU / B/C 04484, 04682, 04686, 04763,04775, 04776, 04778, 04871, 11187, 11264, 11278, 11279, 11313, 11334, 11554, 11767, 11810, 11812, 11862, 11866, 11958, 11961, 11982, 12616, 12617, 12625 & 12626, 11408, 11529, 11538, 11761, 11000	18-Dec-03	39,502
649	4921	4922			THERMALLY TREATED OM RANGE RESIDUE NAVY RECYCLING CENTER / BOX / B/C 34551	18-Dec-03	625
650	4923	4924			THERMALLY TREATED OM RANGE RESIDUE NAVY RECYCLING CENTER / BOX / B/C 34588	18-Dec-03	982
651	4925	4926	4998		THERMALLY TREATED OM RANGE RESIDUE NAVY RECYCLING CENTER / BOX / B/C 34542	18-Dec-03	1392
652	4927	4928			THERMALLY TREATED OM RANGE RESIDUE NAVY RECYCLING CENTER / BOX / B/C 34541	18-Dec-03	837
653	4931	4932			THERMALLY TREATED OM RANGE RESIDUE NAVY RECYCLING CENTER / BOX / B/C 43061	18-Dec-03	1615
654	4939	4940			THERMALLY TREATED OM RANGE RESIDUE NAVY RECYCLING CENTER / BOX / B/C 43060	18-Dec-03	630
655	4933	4934	4997		THERMALLY TREATED OM RANGE RESIDUE NAVY RECYCLING CENTER / BOX / B/C 34677	18-Dec-03	172

Final After Action Report  
UXO Clearance Project  
Kaho'olawe Island Reserve, Hawaii

Chain of Custody Records  
OE Scrap and other Materials

Container Number	Seal No. 1	Seal No. 2	Seal No. 3	Seal No. 4	Description of Material Transported	Date Certified UXO/explosive free	Weights available
656	4937	4938			THERMALLY TREATED OM RANGE RESIDUE NAVY RECYCLING CENTER / BOX / B/C 04510	18-Dec-03	705
657	4917	4918			THERMALLY TREATED OM RANGE RESIDUE NAVY RECYCLING CENTER / BOX / B/C 04419	18-Dec-03	906
658	4919	4920			THERMALLY TREATED OM RANGE RESIDUE NAVY RECYCLING CENTER / BOX / B/C 04376	18-Dec-03	585
659	4929	4930			THERMALLY TREATED OM RANGE RESIDUE NAVY RECYCLING CENTER / BOX / B/C 04297	18-Dec-03	478
660	4935	4936			THERMALLY TREATED OM RANGE RESIDUE NAVY RECYCLING CENTER / BOX / B/C 04436	18-Dec-03	397
661	4975	4976			THERMALLY TREATED OM RANGE RESIDUE NAVY RECYCLING CENTER / BOX / B/C 04425	18-Dec-03	347
662	4979	4980			THERMALLY TREATED OM RANGE RESIDUE	18-Dec-03	
663	4983	4984			THERMALLY TREATED OM RANGE RESIDUE NAVY RECYCLING CENTER / BOX / B/C 04422	18-Dec-03	622
664	4985	4986			THERMALLY TREATED OM RANGE RESIDUE NAVY RECYCLING CENTER / BOX / B/C 04423	18-Dec-03	803
665	4969	4970			THERMALLY TREATED OM RANGE RESIDUE NAVY RECYCLING CENTER / BOX / B/C 04303	18-Dec-03	1934
666	4949	4950			THERMALLY TREATED OM RANGE RESIDUE NAVY RECYCLING CENTER / BOX / B/C 04435	18-Dec-03	265
667	4957	4958			THERMALLY TREATED OM RANGE RESIDUE NAVY RECYCLING CENTER / BOX / B/C 04326	18-Dec-03	448
668	4977	4978			THERMALLY TREATED OM RANGE RESIDUE NAVY RECYCLING CENTER / BOX / B/C 04377	18-Dec-03	1341
669	4945	4946			THERMALLY TREATED OM RANGE RESIDUE NAVY RECYCLING CENTER / BOX / B/C 04272	18-Dec-03	628
670	4961	4962			THERMALLY TREATED OM RANGE RESIDUE NAVY RECYCLING CENTER / BOX / B/C 04385	18-Dec-03	324
671	4941	4942			THERMALLY TREATED OM RANGE RESIDUE NAVY RECYCLING CENTER / BOX / B/C 04240	18-Dec-03	324
672	4971	4972			THERMALLY TREATED OM RANGE RESIDUE NAVY RECYCLING CENTER / BOX / B/C 04368	18-Dec-03	313
673	49551	4952			THERMALLY TREATED OM RANGE RESIDUE NAVY RECYCLING CENTER / BOX / B/C 04469	18-Dec-03	749
674	4955	4956			THERMALLY TREATED OM RANGE RESIDUE NAVY RECYCLING CENTER / BOX / B/C 04239	18-Dec-03	340
675	4959	49690			THERMALLY TREATED OM RANGE RESIDUE NAVY RECYCLING CENTER / BOX / B/C 04468	18-Dec-03	573
676	4947	4948			THERMALLY TREATED OM RANGE RESIDUE NAVY RECYCLING CENTER / BOX / B/C 04445	18-Dec-03	490
677	4953	4954			THERMALLY TREATED OM RANGE RESIDUE NAVY RECYCLING CENTER / BOX / b7c 04481	18-Dec-03	1916
678	4963	4964			THERMALLY TREATED OM RANGE RESIDUE NAVY RECYCLING CENTER / BOX / B/C 04394	18-Dec-03	726
679	4943	7944			THERMALLY TREATED OM RANGE RESIDUE NAVY RECYCLING CENTER / BOX / B/C 04384	18-Dec-03	579
680	4965	4966			THERMALLY TREATED OM RANGE RESIDUE NAVY RECYCLING CENTER / BOX / B/C 04450	18-Dec-03	2129
681	4967	4968			THERMALLY TREATED OM RANGE RESIDUE NAVY RECYCLING CENTER / BOX / B/C 04421	18-Dec-03	628
682	4973	4974			THERMALLY TREATED OM RANGE RESIDUE NAVY RECYCLING CENTER / BOX / B/C 04372	18-Dec-03	435
683	4981	4982			THERMALLY TREATED OM RANGE RESIDUE NAVY RECYCLING CENTER / BOX / B/C 04446	18-Dec-03	580
684	4989	4990			THERMALLY TREATED OM RANGE RESIDUE NAVY RECYCLING CENTER / LIC # 968WDU / B/C 04418, 044444, 34567, 34589, 34597, 34609, 34612, 34657, 34800, 34828, 34912, 34912, 34915, 34946, 34951, 34968, 34991, 34995, 43002, 43004, 43037, 43047, 43076, 43077, 43078, 43118, 43134, & 43188	18-Dec-03	21,663
10289	4993	4994			SCRAP METAL HAWAIIAN METAL RECYCLING LIC# 448WDZ	18-Dec-03	22,960
648	4987	4988			THERMALLY TREATED OM RANGE RESIDUE HAWAIIAN METAL RECYCLING / LIC #226WEA / B/C 43629	18-Dec-03	8,400
685	4406	4407			THERMALLY TREATED OM RANGE RESIDUE	29-Dec-03	32,949
10288	4404	4405			DEMATERIALIZED MATERIAL HAWAIIAN METAL RECYCLING / LIC # 228WEA / B/C 04189, 04681, 11184, 11315, 11403, 11404, 11799, 12083, 12421, 12433, 12444, 12484, 12624, 12934, 33042, 33066, 33202, 33304, 33305, 33341, 33490, 34118, 34806, 43167, 43241, 43247, 43248, 43293, 43294, & 43448	29-Dec-03	37,112
10291	4999	5000			SCRAP METAL HAWAIIAN METAL RECYCLING LIC # 171WDV	29-Dec-03	19,220
10292	4401	4402			METAL REQUIRING DEMILITARIZATION HAWAIIAN METAL RECYCLING/LIC #213WEA / B/C 33275, 33342, 33486, 33487, 33488, 33489, 33494, 33577, 33588, 33611, 33998, 34002, 34003, 34031, 34039, 34045, 34048, 34049, 34050, 30964, 36514, 36654, 37000	29-Dec-03	39,824
10290	4412	4413			SCRAP METAL HAWAIIAN METAL RECYCLING LIC # 473WDZ	6-Jan-04	19,140
10293	4408	4409			SCRAP METAL HAWAII METAL RECYCLING LIC #474WDZ	6-Jan-04	14,200
10296	4414	4415			SCRAP METAL HAWAIIAN METAL RECYCLING LIC # 225WEA	8-Jan-04	14,862
687	4420	4421			THERMALLY TREATED OM RESIDUE HAWAII METAL RECYCLING / LIC # 224WEA / B/C 43718	8-Jan-04	16,820



Chain of Custody Records  
OE Scrap and other Materials

Container Number	Seal No. 1	Seal No. 2	Seal No. 3	Seal No. 4	Description of Material Transported	Date Certified UXO/explosive free	Weights available
10295	4424	4425			DEMILITARIZED OM RANGE RESIDUE HAWAIIAN METAL RECYCLING / LIC # 483WDZ / B/C 11352, 11808, 34230, 34485, 34489, 34490, 34558, 34706, 34748, 34750, 34752, 34877, 34941, 34978, 34998, 43084, 43226, 43291, 43246, 43449, 43461, 43481, 43650, 43664, 43703, 43704, 43706, 43709 & 43710, 43165	12-Jan-04	44,359
689	4422	4423			THERMALLY TREATED OM RANGE RESIDUE NAVY RECYCLING CENTER / LIC #482WDZ/ B/C 33594, 33941, 33993, 33994, 34009, 34029, 34042, 34060, 34068, 34069, 34198, 34229, 34233, 34241, 34262, 34377, 34382, 34458, 34524, 34525, 34593, 34692, 34721, 34771, 34778, 34783, 34808, 34137	13-Jan-04	28,896
688	4426	4427			THERMALLY TREATED OM RANGE RESIDUE HAWAIIAN METAL RECYCLING / LIC #226WEA / B/C 43719	13-Jan-04	15,660
686	4416	4417			THERMALLY TREATED OM RANGE RESIDUE NAVY RECYCLING CENTER / LIC # 477WDZ / B/C 33835, 34089, 34090, 34121, 34123, 34127, 24132, 34144, 34149, 34150, 34173, 34194, 34196, 34215, 34228, 34264, 34680, 34688, 34734	13-Jan-04	15,272
20000	4419	4418			DEMILITARIZED OM RANGE RESIDUE NAVY RECYCLING CENTER / LIC #968WDU / B/C 47071, 47105, 47106, 47116, 47117, 47119, 47121, 47138, 47146, 47184	13-Jan-04	39,355
10322	4474	4475			VISUALLY INSPECTED OM RANGE RESIDUE NAVY RECYCLING CENTER / B/C 43553	15-Jan-04	2,168
10323	4476	4477			VISUALLY INSPECTED OM RANGE RESIDUE NAVY RECYCLING CENTER / B/C 43753	15-Jan-04	3,355
10312	4454	4455			VISUALLY INSPECTED OM RANGE RESIDUE NAVY RECYCLING CENTER / B/C 43772	15-Jan-04	2,500
10309	4448	4449			VISUALLY INSPECTED OM RANGE RESIDUE NAVY RECYCLING CENTER / B/C 43795	15-Jan-04	2,590
10308	4446	4447			VISUALLY INSPECTED OM RANGE RESIDUE NAVY RECYCLING CENTER / B/C 43798	15-Jan-04	3,199
10305	4440	4441			VISUALLY INSPECTED OM RANGE RESIDUE NAVY RECYCLING CENTER / B/C 43809	15-Jan-04	3,352
10299	4428	4429			VISUALLY INSPECTED OM RANGE RESIDUE NAVY RECYCLING CENTER / B/C 43784	15-Jan-04	2500
10300	4430	4431			VISUALLY INSPECTED OM RANGE RESIDUE NAVY RECYCLING CENTER / B/C 34624	15-Jan-04	2032
10301	4432	4433			VISUALLY INSPECTED OM RANGE RESIDUE NAVY RECYCLING CENTER / B/C 43783	15-Jan-04	2500
10302	4434	4435			VISUALLY INSPECTED OM RANGE RESIDUE NAVY RECYCLING CENTER / B/C 34623	15-Jan-04	1,866
10303	4436	4437			VISUALLY INSPECTED OM RANGE RESIDUE NAVY RECYCLING CENTER / B/C 43812	15-Jan-04	3,243
10304	4438	4439			VISUALLY INSPECTED OM RANGE RESIDUE NAVY RECYCLING CENTER / B/C 43782	15-Jan-04	2,273
10306	4442	4443			VISUALLY INSPECTED OM RANGE RESIDUE NAVY RECYCLING CENTER / B/C 43802	15-Jan-04	2,806
10307	4444	4445			VISUALLY INSPECTED OM RANGE RESIDUE NAVY RECYCLING CENTER / B/C 43654	15-Jan-04	1,935
10310	4450	4451			VISUALLY INSPECTED OM RANGE RESIDUE NAVY RECYCLING CENTER / B/C 43781	15-Jan-04	2,407
10311	4452	4453			VISUALLY INSPECTED OM RANGE RESIDUE NAVY RECYCLING CENTER / B/C 43780	15-Jan-04	2,500
10313	4456	4457			VISUALLY INSPECTED OM RANGE RESIDUE NAVY RECYCLING CENTER / B/C 43653	15-Jan-04	2,480
10314	4458	4459			VISUALLY INSPECTED OM RANGE RESIDUE NAVY RECYCLING CENTER / B/C 43655	15-Jan-04	2,100
10315	4460	4461			VISUALLY INSPECTED OM RANGE RESIDUE NAVY RECYCLING CENTER / B/C 43779	15-Jan-04	2,500
10316	4462	4463			VISUALLY INSPECTED OM RANGE RESIDUE NAVY RECYCLING CENTER / B/C 43739	15-Jan-04	2,409
10317	4464	4465			VISUALLY INSPECTED OM RANGE RESIDUE NAVY RECYCLING CENTER / B/C 43738	15-Jan-04	2,500
10319	4468	4469			VISUALLY INSPECTED OM RANGE RESIDUE NAVY RECYCLING CENTER / B/C 43737	15-Jan-04	2,301
10320	4470	4471			VISUALLY INSPECTED OM RANGE RESIDUE NAVY RECYCLING CENTER / B/C 23652	15-Jan-04	2,992
10321	4472	4473			VISUALLY INSPECTED OM RANGE RESIDUE NAVY RECYCLING CENTER / B/C 43458	15-Jan-04	2,654
10318	4466	4467			VISUALLY INSPECTED OM RANGE RESIDUE NAVY RECYCLING CENTER / B/C 43770	20-Jan-04	2,650
20023	4478	4479			DEMILITARIZED OM RANGE RESIDUE NAVY RECYCLING CENTER/LICENCE #101WEA / B/C 47214, 47218, 47227, 47229, 47253, 47264, 47269, 47273, 47275, 47276, 47082, 47144, 47145, 47155, 47226, 47232, 27254	21-Jan-04	29,578
691	4486	4487			THERMALLY TREATED OM RANGE RESIDUE NAVY RECYCLING CENTER / LICENCE #475WDZ / B/C 33966, 3396, 34141, 34312, 34357, 34426, 34440, 34452, 34460, 34468, 34470, 34471, 34196, 34515, 34516, 34517, 34763, 34583, 34766, 34767, 34769, 34770, 43341, 43361, 43362, 43658, 43661, 43669, 43671, 43687.	21-Jan-04	27,270
10324	4301	4302			VISUALLY INSPECTED OM RANGE RESIDUE NAVY RECYCLING CENTER / 1 box B/C 43786	22-Jan-04	2,500
10325	4303	4304				22-Jan-04	

Chain of Custody Records  
OE Scrap and other Materials

Container Number	Seal No. 1	Seal No. 2	Seal No. 3	Seal No. 4	Description of Material Transported	Date Certified UXO/explosive free	Weights available
10326	4305	4306			VISUALLY INSPECTED OM RANGE RESIDUE NAVY RECYCLING CENTER / B/C 43721	22-Jan-04	3,472
10327	4307	4308			VISUALLY INSPECTED OM RANGE RESIDUE NAVY RECYCLING CENTER / B/C 43684	22-Jan-04	2,090
10328	4309	4310			VISUALLY INSPECTED OM RANGE RESIDUE NAVY RECYCLING CENTER / 1 BOX B/C 43677	22-Jan-04	2,725
10329	4311	4312			VISUALLY INSPECTED OM RANGE RESIDUE NAVY RECYCLING CENTER / B/C 34802	22-Jan-04	2,822
10330	4313	4314			VISUALLY INSPECTED OM RANGE RESIDUE NAVY RECYCLING CENTER / 1 BOX B/C 43682	22-Jan-04	2,500
10331	4315	4316			VISUALLY INSPECTED OM RANGE RESIDUE NAVY RECYCLING CENTER / 1 BOX B/C 43735	22-Jan-04	2,780
10332	4317	4318			VISUALLY INSPECTED OM RANGE RESIDUE NAVY RECYCLING CENTER / 1 BOX B/C 43744	22-Jan-04	2,850
10333	4319	4320			VISUALLY INSPECTED OM RANGE RESIDUE NAVY RECYCLING CENTER / 1 BOX B/C 43726	22-Jan-04	2,145
10334	4321	4322			VISUALLY INSPECTED OM RANGE RESIDUE NAVY RECYCLING CENTER / 1 BOX B/C 43725	22-Jan-04	2,807
10335	4323	4324			VISUALLY INSPECTED OM RANGE RESIDUE NAVY RECYCLING CENTER / 1 BOX B/C 43683	22-Jan-04	2,338
10336	4325	4326			VISUALLY INSPECTED OM RANGE RESIDUE NAVY RECYCLING CENTER / 1 BOX B/C 23681	22-Jan-04	2,500
10337	4327	4328			VISUALLY INSPECTED OM RANGE RESIDUE NAVY RECYCLING CENTER / 1 BOX B/C 43456	22-Jan-04	2,517
10338	4329	4330			VISUALLY INSPECTED OM RANGE RESIDUE NAVY RECYCLING CENTER / B/C 43643	22-Jan-04	2,461
10339	4331	4332			VISUALLY INSPECTED OM RANGE RESIDUE NAVY RECYCLING CENTER / 1 BOX B/C 43649	22-Jan-04	2,500
10340	4333	4334			VISUALLY INSPECTED OM RANGE RESIDUE NAVY RECYCLING CENTER / 1 BOX B/C 43720	22-Jan-04	2,640
10341	4335	4336			VISUALLY INSPECTED OM RANGE RESIDUE NAVY RECYCLING CENTER / 1 BOX B/C 43724	22-Jan-04	2,632
10342	4337	4338			VISUALLY INSPECTED OM RANGE RESIDUE NAVY RECYCLING CENTER / 1 BOX B/C 43723	22-Jan-04	2,561
10343	4339	4340			VISUALLY INSPECTED OM RANGE RESIDUE NAVY RECYCLING CENTER / 1 BOX B/C 43551	22-Jan-04	2,372
10344	4341	4342			VISUALLY INSPECTED OM RANGE RESIDUE NAVY RECYCLING CENTER / 1 BOX B/C 43680	22-Jan-04	2,500
10345	4343	4344			VISUALLY INSPECTED OM RANGE RESIDUE NAVY RECYCLING CENTER / 1 BOX B/C 43647	22-Jan-04	2,404
10346	4345	4346			VISUALLY INSPECTED OM RANGE RESIDUE NAVY RECYCLING CENTER / B/C 34622	22-Jan-04	1,867
10347	4347	4348			VISUALLY INSPECTED OM RANGE RESIDUE NAVY RECYCLING CENTER / 1 BOX B/C 43674	22-Jan-04	2,550
10348	4349	4350			VISUALLY INSPECTED OM RANGE RESIDUE NAVY RECYCLING CENTER / 1 BOX B/C 43648	22-Jan-04	2,500
692	4488	4489			THERMALLY TREATED OM RANGE RESIDUE NAVY RECYCLING CENTER/LICENCE # 486WDZ / B/C 34670, 34691, 34710, 34722, 34723, 34724, 34725, 34728, 34729, 34732, 34733, 34736, 34737, 34809, 34810, 34812, 34821, 34826, 34831, 34866, 43365, 43396, 43398, 43444, 43445, 43634, 43657, 43100, 43765, 43688 & 43547	26-Jan-04	41,540
10298	4484	4485			SCRAP METAL HAWAIIAN METAL RECYCLING LICENCE # 488WDZ	27-Jan-04	31,900
20022			4483	4482	DEMILITARIZED OM RANGE RESIDUE NAVY RECYCLING CENTER / LIC # 102WEA/ B/C 47124, 47134, 47141, 47177, 47171, 47183, 47198, 47200, 47211	27-Jan-04	12,803
10297	4481	4480			SCRAP METAL HAWAIIAN METAL RECYCLING LICENSE #944WDU	27-Jan-04	18,660
20051	2021	2022			DEMILITARIZED OM RANGE RESIDUE NAVY RECYCLING CENTER / BOX / B/C 47330	5-Feb-04	3,725
20058	2029	2030			DEMILITARIZED OM RANGE RESIDUE NAVY RECYCLING CENTER / BOX / B/C 47239	5-Feb-04	3980
20052	2015	2016			DEMILITARIZED OM RANGE RESIDUE NAVY RECYCLING CENTER / BOX / B/C 47299	5-Feb-04	4,800
20053	2013	2014			DEMILITARIZED OM RANGE RESIDUE NAVY RECYCLING CENTER / BOX / B/C 47331	5-Feb-04	4,320
20059	2037	2038			DEMILITARIZED OM RANGE RESIDUE NAVY RECYCLING CENTER / BOX / B/C 47206	5-Feb-04	2,600
20060	2051	2052			DEMILITARIZED OM RANGE RESIDUE NAVY RECYCLING CENTER / BOX / B/C 47248	5-Feb-04	2,835
20061	2043	2044			DEMILITARIZED OM RANGE RESIDUE NAVY RECYCLING CENTER / BOX / B/C 47102	5-Feb-04	3,218
20063	2061	2032			DEMILITARIZED OM RANGE RESIDUE NAVY RECYCLING CENTER/ BOX / b/c 47101	5-Feb-04	3,256
20064	2033	2034			DEMILITARIZED OM RANGE RESIDUE NAVY RECYCLING CENTER/ BOX / B/C 47208	5-Feb-04	3,635
20065	2041	2042			DEMILITARIZED OM RANGE RESIDUE NAVY RECYCLING CENTER/ BOX / B/C 47337	5-Feb-04	3265
20068	2045	2046			DEMILITARIZED OM RANGE RESIDUE NAVY RECYCLING CENTER / BOX B/C 4731	5-Feb-04	2550
20069	2049	2050			DEMILITARIZED OM RANGE RESIDUE NAVY RECYCLING CENTER / BOX / B/C 47343	5-Feb-04	2230

Final After Action Report  
UXO Clearance Project  
Kaho'olawe Island Reserve, Hawaii

Chain of Custody Records  
OE Scrap and other Materials

Container Number	Seal No. 1	Seal No. 2	Seal No. 3	Seal No. 4	Description of Material Transported	Date Certified UXO/explosive free	Weights available
20070	2055	2056			DEMILITARIZED OM RANGE RESIDUE NAVY RECYCLING CENTER / BOX / B/C 47345	5-Feb-04	2,160
20071	2053	2054			DEMILITARIZED OM RANGE RESIDUE NAVY RECYCLING CENTER / BOX / B/C 47354	5-Feb-04	2,200
20076	2065	2066			DEMILITARIZED OM RANGE RESIDUE NAVY RECYCLING CENTER / BOX / B/C 47375, 47379	5-Feb-04	3,700
20077	2067	2068			DEMILITARIZED OM RANGE RESIDUE NAVY RECYCLING CENTER / BOX / B/C 47380	5-Feb-04	2,240
20079	23071	2072			DEMILITARIZED OM RANGE RESIDUE NAVY RECYCLING CENTER / BOX / B/C 47367	5-Feb-04	2,340
20010	2007	2008			DEMILITARIZED OM RANGE RESIDUE NAVY RECYCLING CENTER / B/C 47126	5-Feb-04	1,814
20011	4397	4398			DEMILITARIZED OM RANGE RESIDUE NAVY RECYCLING CENTER / 1 BOX B/C 47187	5-Feb-04	2,591
20012	2005	2006			DEMILITARIZED OM RANGE RESIDUE NAVY RECYCLING CENTER / 1 BOX B/C 47127	5-Feb-04	1,599
20013	4395	4396			DEMILITARIZED OM RANGE RESIDUE NAVY RECYCLING CENTER / 1 BOX B/C 47142, 47175	5-Feb-04	4,418
20014	2003	2004			DEMILITARIZED OM RANGE RESIDUE NAVY RECYCLING CENTER / 1 BOX B/C 47094	5-Feb-04	2,382
20015	4399	4400			DEMILITARIZED OM RANGE RESIDUE NAVY RECYCLING CENTER / B/C 47195	5-Feb-04	2,340
20016	2001	2002			DEMILITARIZED OM RANGE RESIDUE NAVY RECYCLING CENTER / 1 BOX B/C 47196	5-Feb-04	2,070
20017	2023	2024			DEMILITARIZED OM RANGE RESIDUE NAVY RECYCLING CENTER / B/C 47193	5-Feb-04	2,054
20018	4393	4394			DEMILITARIZED OM RANGE RESIDUE NAVY RECYCLING CENTER / 1 BOX B/C 47160	5-Feb-04	2,003
20026	4391	4392			DEMILITARIZED OM RANGE RESIDUE NAVY RECYCLING CENTER / B/C 47284	5-Feb-04	2,450
20028	4389	4390			DEMILITARIZED OM RANGE RESIDUE NAVY RECYCLING CENTER / B/C 47282	5-Feb-04	2,230
20030	4387	4388			DEMILITARIZED OM RANGE RESIDUE NAVY RECYCLING CENTER / 1 BOX B/C 47286	5-Feb-04	2,200
20047	2017	2018			DEMILITARIZED OM RANGE RESIDUE NAVY RECYCLING CENTER / BOX / B/C 47311	5-Feb-04	2,060
20048	2011	2012			DEMILITARIZED OM RANGE RESIDUE NAVY RECYCLING CENTER / BOX / B/C 47323	5-Feb-04	1,920
20049	2009	2010			DEMILITARIZED OM RANGE RESIDUE NAVY RECYCLING CENTER / BOX / B/C 47326	5-Feb-04	2,200
20050	2019	2020			DEMILITARIZED OM RANGE RESIDUE NAVY RECYCLING CENTER / BOX / B/C 47325	5-Feb-04	2,700
10349	2204	2205			VISUALLY INSPECTED OM RANGE RESIDUE NAVY RECYCLING CENTER BOX - B/C 43893	6-Feb-04	2500
10350	2089	2090			VISUALLY INSPECTED OM RANGE RESIDUE NAVY RECYCLING CENTER BOX - B/C 43898	6-Feb-04	2328
10351	2238	2239			VISUALLY INSPECTED OM RANGE RESIDUE NAVY RECYCLING CENTER BOX - B/C 43863	6-Feb-04	2500
10352	2091	2092			VISUALLY INSPECTED OM RANGE RESIDUE NAVY RECYCLING CENTER BOX - B/C 43862	6-Feb-04	2500
10353	2093	2094			VISUALLY INSPECTED OM RANGE RESIDUE NAVY RECYCLING CENTER BOX - B/C 43861	6-Feb-04	1488
10354	2099	2100			VISUALLY INSPECTED OM RANGE RESIDUE NAVY RECYCLING CENTER BOX - B/C 43873	6-Feb-04	2140
10355	2234	2235			VISUALLY INSPECTED OM RANGE RESIDUE NAVY RECYCLING CENTER BOX - B/C 23870	6-Feb-04	2215
10356	2230	2231			VISUALLY INSPECTED OM RANGE RESIDUE NAVY RECYCLING CENTER BOX - B/C 23869	6-Feb-04	2860
10359	2202	2203			VISUALLY INSPECTED OM RANGE RESIDUE NAVY RECYCLING CENTER BOX - B/C 43867	6-Feb-04	2560
10360	2206	2207			VISUALLY INSPECTED OM RANGE RESIDUE NAVY RECYCLING CENTER BOX - B/C 23865	6-Feb-04	2573
10363	2095	2096			VISUALLY INSPECTED OM RANGE RESIDUE NAVY RECYCLING CENTER BOX - B/C 43846	6-Feb-04	2300
10364	2236	2237			VISUALLY INSPECTED OM RANGE RESIDUE NAVY RECYCLING CENTER BOX - B/C 43856	6-Feb-04	2120
10365	2232	2233			VISUALLY INSPECTED OM RANGE RESIDUE NAVY RECYCLING CENTER BOX - B/C 43866	6-Feb-04	2500
10366	2228	2229			VISUALLY INSPECTED OM RANGE RESIDUE NAVY RECYCLING CENTER BOX - B/C 43858	6-Feb-04	2500
10367	2226	2227			VISUALLY INSPECTED OM RANGE RESIDUE NAVY RECYCLING CENTER BOX - B/C 43864	6-Feb-04	2500
10368	1002224	2225			VISUALLY INSPECTED OM RANGE RESIDUE NAVY RECYCLING CENTER BOX - B/C 43836	6-Feb-04	2500
10369	2212	2213			VISUALLY INSPECTED OM RANGE RESIDUE NAVY RECYCLING CENTER BOX - B/C 43807	6-Feb-04	2531
10370	2214	2215			VISUALLY INSPECTED OM RANGE RESIDUE NAVY RECYCLING CENTER BOX - B/C 43806	6-Feb-04	2143
10371	2216	2217			VISUALLY INSPECTED OM RANGE RESIDUE NAVY RECYCLING CENTER BOX - B/C 23847	6-Feb-04	2453
10372	2218	2219			VISUALLY INSPECTED OM RANGE RESIDUE NAVY RECYCLING CENTER BOX - B/C 43805	6-Feb-04	2580

Final After Action Report  
UXO Clearance Project  
Kaho'olawe Island Reserve, Hawaii

Chain of Custody Records  
OE Scrap and other Materials

Container Number	Seal No. 1	Seal No. 2	Seal No. 3	Seal No. 4	Description of Material Transported	Date Certified UXO/explosive free	Weights available
10373	2097	2098			VISUALLY INSPECTED OM RANGE RESIDUE NAVY RECYCLING CENTER BOX - B/C 43804	6-Feb-04	2300
10386	2264	2265			VISUALLY INSPECTED OM RANGE RESIDUE NAVY RECYCLING CENTER BOX - B/C 43894	6-Feb-04	2500
10387	2266	2267			VISUALLY INSPECTED OM RANGE RESIDUE NAVY RECYCLING CENTER BOX - B/C 43915	6-Feb-04	2870
10388	2268	2269			VISUALLY INSPECTED OM RANGE RESIDUE NAVY RECYCLING CENTER BOX - B/C 43910	6-Feb-04	2560
10389	2270	2271			VISUALLY INSPECTED OM RANGE RESIDUE NAVY RECYCLING CENTER BOX - B/C 43872	6-Feb-04	2,812
10390	2272	2273			VISUALLY INSPECTED OM RANGE RESIDUE NAVY RECYCLING CENTER BOX - B/C 43879	6-Feb-04	2577
10391	2274	2275			VISUALLY INSPECTED OM RANGE RESIDUE NAVY RECYCLING CENTER BOX - B/C 43808	6-Feb-04	2315
10392	2276	2277			VISUALLY INSPECTED OM RANGE RESIDUE NAVY RECYCLING CENTER BOX - B/C 43789	6-Feb-04	2500
10415	2322	2323			VISUALLY INSPECTED OM RANGE RESIDUE NAVY RECYCLING CENTER BOX - B/C 43896	6-Feb-04	2500
10416	2324	2325			VISUALLY INSPECTED OM RANGE RESIDUE NAVY RECYCLING CENTER BOX - B/C 43944	6-Feb-04	2800
10432	2338	2339			VISUALLY INSPECTED OM RANGE RESIDUE NAVY RECYCLING CENTER BOX - B/C 43877	6-Feb-04	1573
10424	2340	2341			VISUALLY INSPECTED OM RANGE RESIDUE NAVY RECYCLING CENTER BOX - B/C 43953	6-Feb-04	1810
10428	2348	2349			VISUALLY INSPECTED OM RANGE RESIDUE NAVY RECYCLING CENTER BOX - B/C 43924	6-Feb-04	486
10431	2354	2355			DEMILITARIZED & VISUALLY INSPECTED OM RANGE RESIDUE NAVY RECYCLING CENTER TRAILER LICENSE #227 WEA 43778, 43515, 43513, 43524, 43538, 43537, 43536, 43534, 43533, 43531, 43530, 43001, 43505, 43509, 43514, 43508, 43985, 43714, 43679, 43642, 43522, 04390, 04632, 04391, 04747, 04415, 04434, 04414, 04517, 04485, 04804, 04412, 08811, 02884, 04540	6-Feb-04	19,239
10433	2186	2187			SCRAP METAL NAVY RECYCLING CENTER TRAILER LICENSE # 486 WDWZ	6-Feb-04	9940
10434	2188	2189			SCRAP METAL HAWAII METAL RECYCLING TRAILER LICENSE 482WDZ	6-Feb-04	11440
10435	2190	2191			SCRAP METAL HAWAII METAL RECYCLING TRAILER LICNESE 944WDU	6-Feb-04	19,900
10436	2192	2193			DEMILITARIZED OM RANGE RESIDUE NAVY RECYCLING CENTER TRAILER LICENSE 101WEA BC 12882, 12895, 04412, 04296, 12274, 11368, 12883, 12885, 12880, 04302, 12886, 11250, 04356, 04170, 04245, 04283, 12911, 34746	6-Feb-04	10,199
2008	2178	2179			DEMILITARIZED MATERIAL NAVY RECYCLING CENTER TRAILER LICENSE #489 WDWZ B/C 47045, 47242, 47259, 47333	6-Feb-04	4,999
703	4496	4497			THERMALLY TREATED OM RANGE RESIDUE HAWAII METAL RECYCLING / LICENCE # 224WEA /	10-Feb-04	16,853
10357	2222	2223			VISUALLY INSPECTED OM RANGE RESIDUE NAVY RECYCLING CENTER BOX B/C 43868	10-Feb-04	2,635
10358	2220	2221			VISUALLY INSPECTED OM RANGE RESIDUE NAVY RECYCLING CENTER BOX - B/C 43860	10-Feb-04	2,500
10361	2208	209			VISUALLY INSPECTED OM RANGE RESIDUE NAVY RECYCLING CENTER BOX - B/C 43859	10-Feb-04	2,182
10362	2210	2211			VISUALLY INSPECTED OM RANGE RESIDUE NAVY RECYCLING CENTER BOX - B/C 43871	10-Feb-04	2,500
10374	2240	2241			VISUALLY INSPECTED OM RANGE RESIDUE NAVY RECYCLING CENTER BOX - B/C 43636	10-Feb-04	2,345
10375	2242	2243			VISUALLY INSPECTED OM RANGE RESIDUE NAVY RECYCLING CENTER BOX - B/C 43736	10-Feb-04	2,500
10376	2244	2245			VISUALLY INSPECTED OM RANGE RESIDUE NAVY RECYCLING CENTER BOX - B/C 43389	10-Feb-04	2,398
10377	2246	2247			VISUALLY INSPECTED OM RANGE RESIDUE NAVY RECYCLING CENTER BOX - B/C 43257	10-Feb-04	2,808
10378	2248	2249			VISUALLY INSPECTED OM RANGE RESIDUE NAVY RECYCLING CENTER BOX - B/C 43630	10-Feb-04	2,375
10380	2252	2253			VISUALLY INSPECTED OM RANGE RESIDUE NAVY RECYCLING CENTER BOX - B/C 43386	10-Feb-04	2,445
10381	2254	2255			VISUALLY INSPECTED OM RANGE RESIDUE NAVY RECYCLING CENTER BOX - B/C 43387	10-Feb-04	2,500
10383	2258	2259			VISUALLY INSPECTED OM RANGE RESIDUE NAVY RECYCLING CENTER BOX - B/C 43627	10-Feb-04	2,008
10384	2260	2261			VISUALLY INSPECTED OM RANGE RESIDUE NAVY RECYCLING CENTER BOX - B/C 43460	10-Feb-04	2,280
10385	2262	2263			VISUALLY INSPECTED OM RANGE RESIDUE NAVY RECYCLING CENTER BOX - B/C 43173	10-Feb-04	2,500
10394	2280	2281			VISUALLY INSPECTED OM RANGE RESIDUE NAVY RECYCLING CENTER BOX - B/C 43788	10-Feb-04	2,500
10396	2284	2285			VISUALLY INSPECTED OM RANGE RESIDUE NAVY RECYCLING CENTER BOX - B/C 43646	10-Feb-04	2,500
10398	2288	2289			VISUALLY INSPECTED OM RANGE RESIDUE NAVY RECYCLING CENTER BOX - B/C 43927	10-Feb-04	2,525
10399	2290	2291			VISUALLY INSPECTED OM RANGE RESIDUE NAVY RECYCLING CENTER BOX - B/C 43928	10-Feb-04	2,360

Final After Action Report  
UXO Clearance Project  
Kaho'olawe Island Reserve, Hawaii

Chain of Custody Records  
OE Scrap and other Materials

Container Number	Seal No. 1	Seal No. 2	Seal No. 3	Seal No. 4	Description of Material Transported	Date Certified UXO/explosive free	Weights available
10402	2296	2297			VISUALLY INSPECTED OM RANGE RESIDUE NAVY RECYCLING CENTER BOX - B/C 43882	10-Feb-04	2,505
10407	2306	2307			VISUALLY INSPECTED OM RANGE RESIDUE NAVY RECYCLING CENTER BOX - B/C 43900	10-Feb-04	2,730
10408	2308	2309			VISUALLY INSPECTED OM RANGE RESIDUE NAVY RECYCLING CENTER BOX - B/C 43922	10-Feb-04	2,500
10409	2310	2311			VISUALLY INSPECTED OM RANGE RESIDUE NAVY RECYCLING CENTER BOX - B/C 43935	10-Feb-04	3,118
10411	2314	2315			VISUALLY INSPECTED OM RANGE RESIDUE NAVY RECYCLING CENTER BOX - B/C 43875	10-Feb-04	2,205
10417	2326	2327			VISUALLY INSPECTED OM RANGE RESIDUE NAVY RECYCLING CENTER BOX - B/C 43945	10-Feb-04	2,480
10418	2328	2329			VISUALLY INSPECTED OM RANGE RESIDUE NAVY RECYCLING CENTER BOX - B/C 43946	10-Feb-04	2,620
10419	2330	2331			VISUALLY INSPECTED OM RANGE RESIDUE NAVY RECYCLING CENTER BOX - B/C 43947	10-Feb-04	2,760
10421	2334	2335			VISUALLY INSPECTED OM RANGE RESIDUE NAVY RECYCLING CENTER BOX - B/C 43948	10-Feb-04	2,620
10422	2336	2337			VISUALLY INSPECTED OM RANGE RESIDUE NAVY RECYCLING CENTER BOX - B/C 43878	10-Feb-04	450
10425	2342	2343			VISUALLY INSPECTED OM RANGE RESIDUE NAVY RECYCLING CENTER BOX - B/C 43965	10-Feb-04	300
10426	2344	2345			VISUALLY INSPECTED OM RANGE RESIDUE NAVY RECYCLING CENTER BOX - B/C 43954	10-Feb-04	520
10429	2350	2351			VISUALLY INSPECTED OM RANGE RESIDUE NAVY RECYCLING CENTER BOX - B/C 43926	10-Feb-04	120
10430	2352	2353			VISUALLY INSPECTED OM RANGE RESIDUE NAVY RECYCLING CENTER BOX - B/C 43897	10-Feb-04	1,629
10437	4498	4499			SCRAP METAL HAWAII METAL RECYCLING LICENSE # 319WDD DEMILITARIZED OM RANGE RESIDUE NAVY RECYCLING CENTER / LICENCE # 102wea/ B/C 47527, 47530, 47531, 47409, 47420, 47462, 4749	10-Feb-04	20,560
20085	2196	2197			THERMALLY TREATED OM RANGE RESIDUE HAWAIIAN METAL RECYCLING / LIC # 226WEA / B/C 43777	10-Feb-04	24,805
690	2198	2199			THERMALLY TREATED OM RANGE RESIDUE HAWAIIAN METAL RECYCLING / LIC # 224WEA / B/C 43853	10-Feb-04	24,160
702	4492	4493			THERMALLY TREATED OM RANGE RESIDUE NAVY RECYCLING CENTER LICENCE #213WEA BC 33959, 33961, 33962, 33967, 33969, 33976, 33986, 34011, 34014, 34019, 34024, 34036, 34037, 34041, 34046, 34082, 34103, 34104, 34113, 30513, 48573, 48603, 48000, 34637, 43733, 43747, 43762, 43763, 34088	10-Feb-04	16.34
709	2194	2195			THERMALLY TREATED OM RANGE RESIDUE NAVY RECYCLING CENTER LICENCE #474WDZ BC 04782, 33051, 33954, 33970, 33971, 33972, 33973, 34008, 34092, 34129, 34775, 34833, 34859, 34872, 34880, 34900, 43020, 43511, 47088, 40097, 47301, 47307, 47300	10-Feb-04	30,276
710	4494	4495			THERMALLY TREATED OM RANGE RESIDUE NAVY RECYCLING CENTER TRAILER LICENSE # 968 WDU B/C 34499-34547-43081-43089-43122-43144-43231-43242-43340-43342-43433-43453-43476-43644-43667-43670-43668-44022-47526-47532-47539-47615-47621-47624-47650-47655 TAIL GATE NOT CLOSED MATERIAL FALLING OUT, CORRECTED BY BASE CAMP	10-Feb-04	28,452
712	3417	3418			DEMATERIALIZED AND VISUALLY INSPECTED OM RANGE RESIDUE NAVY RECYCLING CENTER TRAILER LICENSE # 475 WDZ TAILGATE NOT CLOSED MATERIAL FALLING OUT, CORRECTED BY BASE CAMP	17-Feb-04	35,926
20450	3405	3406			DEMILITARIZED AND VISUALLY INSPECTED OM RANGE RESIDUE NAVY RECYCLING CENTER TRAILER LICENSE # 475 WDZ TAILGATE NOT CLOSED MATERIAL FALLING OUT. CORRECTED BY BASE CAMP B/C 47384, 47392, 47395, 47468, 47502, 47520, 47529, 47554, 47560, 47563, 47560	17-Feb-04	45,104
20150	3405	3406			SCRAP METAL HAWAII METAL RECYCLING TRAILER LICENSE # 488 WDZ	17-Feb-04	45,104
10438	3411	3412			SCRAP METAL HAWAII METAL RECYCLING TRAILER LICENSE # 473 WDZ	17-Feb-04	25,420
10439	3413	3414			SCRAP METAL HAWAII METAL RECYCLING TRAILER LICENSE # 486 WDZ	17-Feb-04	28,600
10440	3415	3416			DEMILITARIZED OM RANGE RESIDUE NAVY RECYCLING CENTER TRAILER LICENSE # 227 WEA B/C 04268, 04520, 04658, 04744, 04777, 11282, 11425, 11514, 11725, 11744, 11768, 12896, 12912, 12913, 12923, 12924, 12925, 34481, 34751, 34816, 34850, 34878, 43050, 43305, 43663, 43697, 43700, 43006, 99019, 99020, 99022, 99023, 99025, 99029, 99031, 99032, 99034, 99035, 99039, 99045, 99052, 99053, 99057, 99060, 99061, 99063, 99066, 99067, 99068, 99075, 99080, & 99093	17-Feb-04	26,180
10441	3409	3410			SCRAP METAL HAWAII METAL RECYCLING TRAILER LICENSE # 944 WDU	17-Feb-04	36,808
10442	3419	3420			THERMALLY TREATED OM RANGE RESIDUE NAVY RECYCLING CENTER TRAILER LICENSE # 483 WDZ BC 34356, 34867, 34882, 34886, 34889, 34890, 34891, 34901, 34903, 34939, 43023, 43025, 43048, 43886, 43887, 43906, 43918, 43919, 43920, 40037, 47257, 47260, 47293, 47294, 47340	17-Feb-04	35,760
711	3401	3402				17-Feb-04	36,064

Final After Action Report  
UXO Clearance Project  
Kaho'olawe Island Reserve, Hawaii

Chain of Custody Records  
OE Scrap and other Materials

Container Number	Seal No. 1	Seal No. 2	Seal No. 3	Seal No. 4	Description of Material Transported	Date Certified UXO/explosive free	Weights available
10382	2256	2257			VISUALLY INSPECTED OM RANGE RESIDUE NAVY RECYCLING CENTER BOX - BC 34621	17-Feb-04	2505
10393	2278	2279			VISUALLY INSPECTED OM RANGE RESIDUE NAVY RECYCLING CENTER BOX - BC 43787	17-Feb-04	2500
10395	2282	2283			VISUALLY INSPECTED OM RANGE RESIDUE NAVY RECYCLING CENTER BOX - BC 43645	17-Feb-04	2500
10397	2286	2287			VISUALLY INSPECTED OM RANGE RESIDUE NAVY RECYCLING CENTER BOX - BC 43934	17-Feb-04	2425
10400	2292	2293			VISUALLY INSPECTED OM RANGE RESIDUE NAVY RECYCLING CENTER BOX - BC 43930	17-Feb-04	2410
10401	2294	2295			VISUALLY INSPECTED OM RANGE RESIDUE NAVY RECYCLING CENTER BOX - BC 43929	17-Feb-04	2710
10403	2298	2299			VISUALLY INSPECTED OM RANGE RESIDUE NAVY RECYCLING CENTER BOX - BC 43881	17-Feb-04	2400
10404	2300	2301			VISUALLY INSPECTED OM RANGE RESIDUE NAVY RECYCLING CENTER BOX - BC 43895	17-Feb-04	2500
10405	2302	2303			VISUALLY INSPECTED OM RANGE RESIDUE NAVY RECYCLING CENTER BOX - BC 43880	17-Feb-04	2510
10406	2304	2305			VISUALLY INSPECTED OM RANGE RESIDUE NAVY RECYCLING CENTER BOX - BC 43936	17-Feb-04	3370
10410	2312	2313			VISUALLY INSPECTED OM RANGE RESIDUE NAVY RECYCLING CENTER BOX - BC 43923	17-Feb-04	2500
10412	2316	2317			VISUALLY INSPECTED OM RANGE RESIDUE NAVY RECYCLING CENTER BOX - BC 43933	17-Feb-04	2725
10413	2318	2319			VISUALLY INSPECTED OM RANGE RESIDUE NAVY RECYCLING CENTER BOX - BC 43874	17-Feb-04	2330
10414	2320	2321			VISUALLY INSPECTED OM RANGE RESIDUE NAVY RECYCLING CENTER BOX - BC 43925	17-Feb-04	210
10420	2332	2333			VISUALLY INSPECTED OM RANGE RESIDUE NAVY RECYCLING CENTER BOX - BC 43901	17-Feb-04	1642
10427	2346	2347			VISUALLY INSPECTED OM RANGE RESIDUE NAVY RECYCLING CENTER BOX - BC 23960	17-Feb-04	420
20072	2057	2058			DEMILITARIZED OM RANGE RESIDUE NAVY RECYCLING CENTER BC 47366	17-Feb-04	
20073	2063	2064			DEMILITARIZED OM RANGE RESIDUE NAVY RECYCLING CENTER BOX BC 47335	17-Feb-04	25458
20078	2069	2070			DEMILITARIZED OM RANGE RESIDUE NAVY RECYCLING CENTER BOX BC 47378	17-Feb-04	2340
20080	2366	2367			DEMILITARIZED OM RANGE RESIDUE NAVY RECYCLING CENTER BOX B/C 47355	17-Feb-04	2460
20081	2364	2365			DEMILITARIZED OM RANGE RESIDUE NAVY RECYCLING CENTER BOX BC 47362	17-Feb-04	2010
20082	2380	2381			DEMILITARIZED OM RANGE RESIDUE NAVY RECYCLING CENTER BOX B/C 47361	17-Feb-04	3450
20086	2146	2147			DEMILITARIZED AND VISUALLY INSPECTED OM RANGE RESIDUE NAVY RECYCLING CENTER BOX B/C 47070 / 47212	17-Feb-04	2085
20087	2144	2145			DEMILITARIZED OM RANGE RESIDUE NAVY RECYCLING CENTER BOX B/C 47215, 47065	17-Feb-04	2521
20088	2102	2103			DEMILITARIZED OM RANGE RESIDUE NAVY RECYCLING CENTER BOX B/C 47050	17-Feb-04	1354
20090	2148	2149			DEMILITARIZED OM RANGE RESIDUE NAVY RECYCLING CENTER BOX B/C 47192, 47164	17-Feb-04	2368
20091					DEMILITARIZED OM RANGE RESIDUE NAVY RECYCLING CENTER BOX BC 47162	17-Feb-04	1187
20092	2140	2105			DEMILITARIZED OM RANGE RESIDUE NAVY RECYCLING CENTER BOX B/C 47172	17-Feb-04	1374
20093	2398	2399			DEMILITARIZED OM RANGE RESIDUE NAVY RECYCLING CENTER BOX B/C 47051	17-Feb-04	1684
706	3407	3408			THERMALLY TREATED OM RANGE RESIDUE HAWAII METAL RECYCLING TRAILER LICENSE # 225WEA B/C 43943	17-Feb-04	16,720
20019	2142	2143			DEMILITARIZED OM RANGE RESIDUE NAVY RECYCLING CENTER / BOX BC 47176	17-Feb-04	2118
20020					DEMILITARIZED OM RANGE RESIDUE NAVY RECYCLING CENTER / BOX BC 47182	17-Feb-04	2421
20027	4373	4374			DEMILITARIZED OM RANGE RESIDUE NAVY RECYCLING CENTER BOX BC 47280	17-Feb-04	1600
20029	4375	7376			DEMILITARIZED OM RANGE RESIDUE NAVY RECYCLING CENTER BOX BC 47285	17-Feb-04	2250
20031	4377	4378			DEMILITARIZED OM RANGE RESIDUE NAVY RECYCLING CENTER BOX BC 47288	17-Feb-04	2175
20032	4371	4372			DEMILITARIZED OM RANGE RESIDUE NAVY RECYCLING CENTER BOX BC 47207	17-Feb-04	1928
20033	4369	4370			DEMILITARIZED OM RANGE RESIDUE NAVY RECYCLING CENTER BOX BC 47252	17-Feb-04	1920
20034	4385	4386			DEMILITARIZED OM RANGE RESIDUE NAVY RECYCLING CENTER BOX BC 47234	17-Feb-04	2400
20035	4367	4368			DEMILITARIZED OM RANGE RESIDUE NAVY RECYCLING CENTER BOX BC 47292	17-Feb-04	2000
20037	4361	4362			DEMILITARIZED OM RANGE RESIDUE NAVY RECYCLING CENTER BOX BC 47250	17-Feb-04	2100
20038	4363	4364			DEMILITARIZED OM RANGE RESIDUE NAVY RECYCLING CENTER BOX BC 47304	17-Feb-04	2000

Final After Action Report  
UXO Clearance Project  
Kaho'olawe Island Reserve, Hawaii

Chain of Custody Records  
OE Scrap and other Materials

Container Number	Seal No. 1	Seal No. 2	Seal No. 3	Seal No. 4	Description of Material Transported	Date Certified UXO/explosive free	Weights available
20039	4383	4384			DEMILITARIZED OM RANGE RESIDUE NAVY RECYCLING CENTER BOX BC 47303	17-Feb-04	2190
20040	4379	4380			DEMILITARIZED OM RANGE RESIDUE NAVY RECYCLING CENTER BOX BC 47230	17-Feb-04	1600
20041	4381	4382			DEMILITARIZED OM RANGE RESIDUE NAVY RECYCLING CENTER BOX BC 47224	17-Feb-04	2132
20042	4365	4366			DEMILITARIZED OM RANGE RESIDUE NAVY RECYCLING CENTER BOX BC 47263	17-Feb-04	2150
20043	4357	4358			DEMILITARIZED OM RANGE RESIDUE NAVY RECYCLING CENTER BOX BC 47327	17-Feb-04	2290
20044	4355	4356			DEMILITARIZED OM RANGE RESIDUE NAVY RECYCLING CENTER BOX BC 47315	17-Feb-04	2600
20045	4353	4354			DEMILITARIZED OM RANGE RESIDUE NAVY RECYCLING CENTER BOX BC 47310	17-Feb-04	2500
20046	4351	4352			DEMILITARIZED OM RANGE RESIDUE NAVY RECYCLING CENTER BOX BC 47316	17-Feb-04	2470
20094	2150	2151			DEMILITARIZED OM RANGE RESIDUE NAVY RECYCLING CENTER BOX B/C 47302	17-Feb-04	1470
20095	2140	2141			DEMILITARIZED OM RANGE RESIDUE NAVY RECYCLING CENTER BOX B/C 47328	17-Feb-04	1320
20096	2106	2107			DEMILITARIZED OM RANGE RESIDUE NAVY RECYCLING CENTER BOX B/C 47283	17-Feb-04	1400
20097	2396	2397			DEMILITARIZED OM RANGE RESIDUE NAVY RECYCLING CENTER BOX B/C 47267	17-Feb-04	1300
20098	2152	2153			DEMILITARIZED OM RANGE RESIDUE NAVY RECYCLING CENTER BOX B/C 47261	17-Feb-04	1220
20099	2138	2139			DEMILITARIZED OM RANGE RESIDUE NAVY RECYCLING CENTER BOX B/C 47322	17-Feb-04	1400
20100	2108	2109			DEMILITARIZED OM RANGE RESIDUE NAVY RECYCLING CENTER BOX B/C 47308	17-Feb-04	1320
20101					DEMILITARIZED OM RANGE RESIDUE NAVY RECYCLING CENTER BOX BC 47255	17-Feb-04	930
20102	2154	2155			DEMILITARIZED OM RANGE RESIDUE NAVY RECYCLING CENTER BOX B/C 47373	17-Feb-04	1200
20103	2136	2137			DEMILITARIZED OM RANGE RESIDUE NAVY RECYCLING CENTER BOX B/C 47290	17-Feb-04	960
20104	2110	2111			DEMILITARIZED OM RANGE RESIDUE NAVY RECYCLING CENTER BOX B/C 47055	17-Feb-04	1064
20105	2392	2393			DEMILITARIZED OM RANGE RESIDUE NAVY RECYCLING CENTER BOX B/C 47401	17-Feb-04	1000
20106	2156	2157			DEMILITARIZED OM RANGE RESIDUE NAVY RECYCLING CENTER BOX B/C 47015	17-Feb-04	1800
20107	2134	2135			DEMILITARIZED OM RANGE RESIDUE NAVY RECYCLING CENTER BOX B/C 47063	17-Feb-04	1185
20108	2112	2113			DEMILITARIZED OM RANGE RESIDUE NAVY RECYCLING CENTER BOX B/C 47064	17-Feb-04	1398
20109	2390	2391			DEMILITARIZED OM RANGE RESIDUE NAVY RECYCLING CENTER BOX B/C 47017	17-Feb-04	1770
20110	2158	2159			DEMILITARIZED OM RANGE RESIDUE NAVY RECYCLING CENTER BOX B/C 47030	17-Feb-04	1035
20111	2132	2133			DEMILITARIZED OM RANGE RESIDUE NAVY RECYCLING CENTER BOX B/C 47225/47219	17-Feb-04	1225
20112	2114	2115			DEMILITARIZED OM RANGE RESIDUE NAVY RECYCLING CENTER BOX B/C 47220	17-Feb-04	1300
20113	2388	2389			DEMILITARIZED OM RANGE RESIDUE NAVY RECYCLING CENTER BOX B/C 47089,47202	17-Feb-04	2460
20114	2160	2161			DEMILITARIZED OM RANGE RESIDUE NAVY RECYCLING CENTER BOX B/C 47120	17-Feb-04	1397
20115	2130	2131			DEMILITARIZED OM RANGE RESIDUE NAVY RECYCLING CENTER BOX B/C 47084, 47167	17-Feb-04	2678
20116	2116	2117			DEMILITARIZED OM RANGE RESIDUE NAVY RECYCLING CENTER BOX B/C 47204	17-Feb-04	1300
20117	2386	2387			DEMILITARIZED OM RANGE RESIDUE NAVY RECYCLING CENTER BOX B/C 47132	17-Feb-04	1104
20118	2162	2163			DEMILITARIZED OM RANGE RESIDUE NAVY RECYCLING CENTER BOX B/C 47090	17-Feb-04	1293
20119	2128	2129			DEMILITARIZED OM RANGE RESIDUE NAVY RECYCLING CENTER BOX B/C 47442 / 47458	17-Feb-04	2465
20120	2118	2119			DEMILITARIZED OM RANGE RESIDUE NAVY RECYCLING CENTER BOX B/C 47459 / 47460	17-Feb-04	2395
20121	2384	2385			DEMILITARIZED OM RANGE RESIDUE NAVY RECYCLING CENTER BOX B/C 47433	17-Feb-04	2435
20122	2164	2165			DEMILITARIZED OM RANGE RESIDUE NAVY RECYCLING CENTER BOX B/C 47477	17-Feb-04	1785
20123	2126	2127			DEMILITARIZED OM RANGE RESIDUE NAVY RECYCLING CENTER BOX B/C 47427	17-Feb-04	2445
20124	2120	2121			DEMILITARIZED OM RANGE RESIDUE NAVY RECYCLING CENTER BOX B/C 47424	17-Feb-04	1970
20125	2382	2382			DEMILITARIZED OM RANGE RESIDUE NAVY RECYCLING CENTER BOX B/C 47419	17-Feb-04	2020
20126	2166	2167			DEMILITARIZED OM RANGE RESIDUE NAVY RECYCLING CENTER BOX B/C 47446	17-Feb-04	2070

Final After Action Report  
UXO Clearance Project  
Kaho'olawe Island Reserve, Hawaii

Chain of Custody Records  
OE Scrap and other Materials

Container Number	Seal No. 1	Seal No. 2	Seal No. 3	Seal No. 4	Description of Material Transported	Date Certified UXO/explosive free	Weights available
20127	2124	2125			DEMILITARIZED OM RANGE RESIDUE NAVY RECYCLING CENTER BOX B/C 47484	17-Feb-04	1683
20128	2122	2123			DEMILITARIZED OM RANGE RESIDUE NAVY RECYCLING CENTER BOX B/C 47471	17-Feb-04	1760
20130	2362	2363			DEMILITARIZED OM RANGE RESIDUE NAVY RECYCLING CENTER BOX BC 47437	17-Feb-04	2203
20131	2378	2379			DEMILITARIZED OM RANGE RESIDUE NAVY RECYCLING CENTER BOX B/C 47467	17-Feb-04	2215
20132	2376	2377			DEMILITARIZED OM RANGE RESIDUE NAVY RECYCLING CENTER BOX B/C 47452	17-Feb-04	3886
20133	2370	2371			DEMILITARIZED OM RANGE RESIDUE NAVY RECYCLING CENTER BOX B/C 47478	17-Feb-04	3850
20135	2375	2375			DEMILITARIZED OM RANGE RESIDUE NAVY RECYCLING CENTER BOX B/C 47434	17-Feb-04	3250
20136	2170	2171			DEMILITARIZED OM RANGE RESIDUE NAVY RECYCLING CENTER BOX B/C 47470	17-Feb-04	3480
20137	2358	2359			DEMILITARIZED OM RANGE RESIDUE NAVY RECYCLING CENTER BOX B/C 47440	17-Feb-04	3370
20138	2172	2173			DEMILITARIZED OM RANGE RESIDUE NAVY RECYCLING CENTER BOX B/C 47457	17-Feb-04	3970
20139					DEMILITARIZED OM RANGE RESIDUE NAVY RECYCLING CENTER BOX BC 47494	17-Feb-04	2250
20140					DEMILITARIZED OM RANGE RESIDUE NAVY RECYCLING CENTER BOX BC 47451	17-Feb-04	1830
20141	2356	2357			DEMILITARIZED OM RANGE RESIDUE NAVY RECYCLING CENTER BOX B/C 47501	17-Feb-04	1285
20142	2372	2373			DEMILITARIZED OM RANGE RESIDUE NAVY RECYCLING CENTER BOX B/C 47505	17-Feb-04	3960
20143	2168	2169			DEMILITARIZED OM RANGE RESIDUE NAVY RECYCLING CENTER BOX B/C 47500	17-Feb-04	3030
20151	3403	3404			DEMILITARIZED O/M RANGE RESIDUE NAVY RECYCLING CENTER TRAILER LICENSE # 477 WDZ B/C 47344, 473500, 47353, 47370, 47383, 47404, 47404, 47414, 47456, 47561, 47602	17-Feb-04	31,315
20152	3421	3422			DEMILITARIZED O/M RANGE RESIDUE NAVY RECYCLING CENTER TRAILER LICENSE # 482WDZ B/C 47391, 47394, 47399, 47402, 47403, 47445, 47454, 47504, 47558, 47651, 47657, 47658	17-Feb-04	33,112
20056	2025	2026			DEMILITARIZED O/M RANGE RESIDUE NAVY RECYCLING CENTER BOX BC 47317	18-Feb-04	4560
20066	2039	2040			DEMILITARIZED OM RANGE RESIDUE NAVY RECYCLING CENTER/ BOX / B/C 47222	18-Feb-04	4,150
20067	2047	2048			DEMILITARIZED OM RANGE RESIDUE NAVY RECYCLING CENTER/ BOX / B/C 47334	18-Feb-04	2,380
20074	2061	2062			DEMILITARIZED OM RANGE RESIDUE NAVY RECYCLING CENTER / BOX / B/C 47048	18-Feb-04	2,082
20036	4359	4359			DEMILITARIZED OM RANGE RESIDUE NAVY RECYCLING CENTER / BOX B/C 47223	18-Feb-04	2,375
717	3423	3424			THERMALLY TREATED OM RANGE RESIDUE NAVY RECYCLING CENTER / LICENCE # FT13720 / B/C 34028, 34065, 34336, 34120, 34122, 34138, 34139, 34209, 34210, 34211, 34286, 34301, 34302, 34308, 34310, 34313, 34325, 34327, 34335, 34336, 34360, 34399, 34498, 34532, 34538, 34549, 34615, 34617, 34629, 34659, 34672, 34674, 34676, 34755, 34757, 34759, 34760, 34762, 34762, 34779, 34908, 34923, 34924, 34925, 43442, 43552, 34176, 34305	23-Feb-04	37,435
10446	3496	3497			VISUALLY INSPECTED OM RANGE RESIDUE NAVY RECYCLING CENTER / LIC #FT13235 / B/C 34275, 43968, 43969, 43989, 43991, 43992, 44000, 44007, 44008, 44010, 44012, 44015, 44017, 44023, 44032, 44033, 44034, 44039, 44040, 44041, 44042, 44043, 44044, 44054, 44079, 44080, 44108 & 44114	3-Mar-04	31,238
10447	3498	3499			VISUALLY INSPECTED OM RANGE RESIDUE NAVY RECYCLING CENTER / LIC #FT13434 / B/C 43876, 43967, 43977, 43978, 43979, 43981, 43982, 44009, 44011, 44013, 44014, 44045, 44047, 44048, 44074, 44085, 44087, 44088, 44093, 44099, 44109 & 44133	3-Mar-04	36,287
10448	4199	4200			SCRAP METAL HAWAII METAL RECYCLING LIC #226WEA	3-Mar-04	16,000
10449	4197	4195			SCRAP METAL HAWAII METAL RECYCLING LIC #FT13432	3-Mar-04	24,640
10450	4198	4196			DEMILITARIZED MATERIAL AND VISUALLY INSPECTED OM RANGE RESIDUE NAVY RECYCLING CENTER / LIC #FT13729 / B/C 04256, 04282, 04285, 04301, 04478, 04516, 04638, 04639, 04648, 04649, 04726, 04794, 04812, 11181, 11183, 11185, 11373, 11745, 11846, 12897, 12898, 12903, 12930, 12931, 12932, 43745, 43748, 44003, 44126, 990 (30,41,62,64,73,82, AND 83). 44036	3-Mar-04	25,729
701	3480	3481			THERMALLY TREATED OM RANGE RESIDUE - TARGET VEHICLES HAWAIIAN METAL RECYCLING / LIC # FT13807 / B/C 43803	3-Mar-04	18,940
708	3482	3483			THERMALLY TREATED OM RANGE RESIDUE - TARGET VEHICLES HAWAII METAL RECYCLING / LIC #9418LN / B/C 43970	3-Mar-04	40,800
715	3484	3485			THERMALLY TREATED OM RANGE RESIDUE - TARGET VEHICLES HAWAII METAL RECYCLING / LIC # FT03534 / B/C 43903 AND 44058	3-Mar-04	39,460
716	3486	3487			THERMALLY TREATED OM RANGE RESIDUE - TARGET VEHICLES HAWAIIAN METAL RECYCLING / LIC # FT13504 / LB B/C 44059	3-Mar-04	29,980

Final After Action Report  
UXO Clearance Project  
Kaho'olawe Island Reserve, Hawaii



Chain of Custody Records  
OE Scrap and other Materials

Container Number	Seal No. 1	Seal No. 2	Seal No. 3	Seal No. 4	Description of Material Transported	Date Certified UXO/explosive free	Weights available
718	3490	3491			THERMALLY TREATED OM RANGE RESIDUE - TARGET VEHICLES HAWAIIAN METAL RECYCLING / LIC # FT13810 / B/C 44131	3-Mar-04	22,400
719	3488	3489			THERMALLY TREATED OM RANGE RESIDUE NAVY RECYCLING CENTER / LIC # FT13695 / B/C 34133, 34124, 34134, 34158, 34249, 34250, 34268, 34290, 34307, 34334, 34349, 34352, 34362, 34380, 34401, 34403, 34417, 34456, 34469, 34472, 34482, 34497, 34510, 34518, 34519, 34530, 34618, 34004, 43469, 43470, 34525, 43625, 43662, 43729, 43762, 44064, 47466, 47726, 47757, 47765, 47767, 44062, & 47755	3-Mar-04	400,276
720	3492	3493			THERMALLY TREATED OM RANGE RESIDUE NAVY RECYCLING CENTER / LIC # FT13554 / B/C 34157, 34363, 34451, 34955, 43418, 43883, 44006, 44038, 44055, 47346, 47464, 47465, 47469, 47660, 47682, 47684, 47689, 47690, 47695, 47697, 47710, 47716, 47717, 47720, 47742, 47749, 47754, 47776 & 44037	3-Mar-04	39,259
721	4191	4192			THERMALLY TREATED OM RANGE RESIDUE NAVY RECYCLING CENTER / LIC # FT13195 / B/C 43412, 43962, 44018, 44063, 44072, 44081, 44082, 44089, 44110, 44115, 47447, 47453, 47479, 47480, 47490, 47498, 47506, 47510, 47575, 47576, 47665, 47667, 47670, 47679, AND 47761	3-Mar-04	37,876
20154	3494	3495			DEMILITARIZED MATERIAL NAVY RECYCLING CENTER / LIC e 102WEA / B/C 47358, 47387, 47397, 47398, 47509, 47514, 47517, 47525, 47553, 47649, 47685, 47698, AND 47714	3-Mar-04	39,023
20156	3474	3475			DEMILITARIZED MATERIAL NAVY RECYCLING CENTER / LIC# FT13233/ B/C 47377, 47408, 47623, 47664, 47675, 47677, 47691, 47692, 47709, 47741, 47759, 47762, 47778, 47788, AND 47790, 47445	3-Mar-04	37,034
20157	3476	2477			DEMILITARIZED MATERIAL NAVY RECYCLING CENTER / LIC# FT13461 / B/C 47582, 47594, 47598, 47599, 47605, 47614, 47629, 47630, 47631, 47632, 47643, 47652, 47673, 47676, 47687, 47704, 47808, AND 47822	3-Mar-04	39, 250
20158	3478	3479			DEMILITARIZED MATERIAL NAVY RECYCLING CENTER / LIC# 968WDU/ B/C 47575, 47618, 47626, 47627, 47628, 47825, AND 47831, 47559, 47562, 47571, 47586, 47604, 47676, 47802, 47802, 47816, 47830	3-Mar-04	33,326
20159	3421	3422			DEMILITARIZED MATERIAL NAVY RECYCLING CENTER / LIC# 482WDZ/ B/C 47564, 47666, 47737, 47824, AND 47833, 47555, 47583, 47612, 47638, 47648, 47659, 47683, 47696, 47703, 47719, 47734, 47747, 47770	3-Mar-04	39,403
20160	3406	3405			DEMILITARIZED MATERIAL NAVY RECYCLING CENTER / LIC# 475WDZ / B/C 47534, 47613, 47619, 47625, 47641, 47758, 47766, 47768, 47811, AND 47812, 47581, 47705	3-Mar-04	36,944
693	2073	2074			THERMALLY TREATED OM RANGE RESIDUE NAVY RECYCLING CENTER / BOX/ B/C 34847	4-Mar-04	790
694	2079	2080			THERMALLY TREATED OM RANGE RESIDUE NAVY RECYCLING CENTER / BOX / B/C 34832	4-Mar-04	702
695	2085	2086			THERMALLY TREATED OM RANGE RESIDUE NAVY RECYCLING CENTER / BOX /	4-Mar-04	1,175
696	2087	2088			THERMALLY TREATED M RANGE RESIDUE NAVY RECYCLING CENTER / BOX / B/C 34858	4-Mar-04	1,920
697	2075	2076			THERMALLY TREATED OM RANGE RESIDUE NAVY RECYCLING CENTER / BOX / B/C 43363	4-Mar-04	997
698	2081	2082			THERMALLY TREATED OM RANGE RESIDUE NAVY RECYCLING CENTER / BOX / B/C 43473	4-Mar-04	1,593
699	2077	2087			THERMALLY TREATED OM RANGE RESIDUE NAVY RECYCLING CENTER / BOX / B/C 33947 AND 33956	4-Mar-04	1,186
700	2083	2084			THERMALLY TREATED OM RANGE RESIDUE NAVY RECYCLING CENTER / BOX / B/C 43791	4-Mar-04	1,103
20057	3467	3468			DEMILITARIZED MATERIAL NAVY RECYCLING CENTER / BOX / B/C 47266	4-Mar-04	4,820
20075	3465	3466			DEMILITARIZED MATERIAL NAVY RECYCLING CENTER / BOX / B/C 47349	4-Mar-04	2,450
20089	3471	3472			DEMILITARIZED MATERIAL NAVY RECYCLING CENTER / BOX / B/C 47037	4-Mar-04	1,068
20134	3463	3464			DEMILITARIZED MATERIAL NAVY RECYCLING CENTER / BOX / B/C 47421	4-Mar-04	3,700
20054	3445	3446			DEMILITARIZED MATERIAL NAVY RECYCLING CENTER/BIN / B/C 47244 AND 47313	4-Mar-04	9,175
20055	3447	3448			DEMILITARIZED MATERIAL NAVY RECYCLING CENTER / BIN / B/C 47281 AND 47296	4-Mar-04	7,690
20001	3443	3444			DEMILITARIZED MATERIAL NAVY RECYCLING CENTER / BIN / B/C 47041, AND 47114	4-Mar-04	7,615
20002	3459	3460			DEMILITARIZED MATERIAL NAVY RECYCLING CENTER / BIN / B/C 47040, 47108, AND 47168	4-Mar-04	9,244
20005	3461	3462			DEMILITARIZED MATERIAL NAVY RECYCLING CENTER BIN / B/C 47107 AND 47123	4-Mar-04	6,917
20006	3457	3458			DEMILITARIZED MATERIAL NAVY RECYCLING CENTER / BIN / B/C 47086 AND 47118	4-Mar-04	6,367
20008	3451	3452			DEMILITARIZED MATERIAL NAVY RECYCLING CENTER / BIN / B/C 47078, 47080, AND 47091	4-Mar-04	5,872
20009	3455	3456			DEMILITARIZED MATERIAL NAVY RECYCLING CENTER / BIN / B/C 47100, 47104, AND 47110	4-Mar-04	6,554

Final After Action Report  
UXO Clearance Project  
Kaho'olawe Island Reserve, Hawaii

Chain of Custody Records  
OE Scrap and other Materials

Container Number	Seal No. 1	Seal No. 2	Seal No. 3	Seal No. 4	Description of Material Transported	Date Certified UXO/explosive free	Weights available
20024	3453	3454			DEMILITARIZED MATERIAL NAVY RECYCLING CENTER / BIN / B/C 47203 AND 47274	4-Mar-04	4,577
20025	3449	3450			DEMILITARIZED MATERIAL NAVY RECYCLING CENTER / BIN/ B/C 47210 AND 47270	4-Mar-04	3,325
722	4103	4104			THERMALLY TREATED OM RANGE RESIDUE NAVY RECYCLING CENTER / LIC #228WEA / B/C 43899, 43907, 403908, 43921, 43931, 43932, 43937, 43939, 43940, 43941, 43942, 43956, 43987, 43998, 47339, 47348, 47359, 47482, 47488, 47489, 47496, 47503, 47568, 47570, 47572, 47588, 47589, 47592, 47596, 47601, 47608, 47620, AND 47775	9-Mar-04	39,904
723	4105	4108			THERMALLY TREATED OM RANGE RESIDUE NAVY RECYCLING CENTER / LIC # FT13435 / B/C 43258, 43315, 43364, 43399, 43435, 43436, 43689, 43722, 43732, 43760, 43974, 44024, 47158, 47216, 47542, 47573, 47639, AND 47662	9-Mar-04	22,721
724	3827	3828			THERMALLY TREATED OM RANGE RESIDUE - TARGET VEHICLE HAWAII METAL RECYCLING / LIC# FT13725 / B/C 44143	9-Mar-04	29,100
725	3829	3830			THERMALLY TREATED OM RANGE RESIDUE - TARGET VEHICLES HAWAII METAL RECYCLING / LIC# FT02253 / B/C 44144	9-Mar-04	37,760
20003	3805	3806			DEMILITARIZED OM RANGE RESIDUE NABY RECYCLING CENTER / BIN / B/C 47109 AND 47122	9-Mar-04	7,891
20004	3803	3804			DEMILITARIZED OM RANGE RESIDUE NAVY RECYCLING CENTER / BIN / B/C 47076 AND 47115	9-Mar-04	6,849
20007	3807	3808			DEMILITARIZED OM RANGE RESIDUE NAVY RECYCLING CENTER / BIN / B/C 47173 AND 47190	9-Mar-04	7,951
20021	3809	3810			DEMILITARIZED OM RANGE RESIDUE NAVY RECYCLING CENTER / BIN / B/C 47153, 47154, 47179, AND 47189	9-Mar-04	8,095
20062	3816	3814			DEMILITARIZED OM RANGE RESIDUE NAVY RECYCLING CENTER / BOX / B/C 47268	9-Mar-04	3,600
20129	3833	3834			DEMILITARIZED OM RANGE RESIDUE NAVY RECYCLING CENTER / BOX / B/C 47438	9-Mar-04	2,170
20144	3811	3812			DEMILITARIZED OM RANGE RESIDUE NAVY RECYCLING CENTER / BOX / B/C 47518	9-Mar-04	2,635
20145	3815	3816			DEMILITARIZED OM RANGE RESIDUE NAVY RECYCLING CENTER / BOX / B/C 47516	9-Mar-04	1,710
20146	3821	3822			DEMILITARIZED OM RANGE RESIDUE NAVY RECYCLING CENTER / BOX / B/C 47508	9-Mar-04	1,610
20147	3817	3818			DEMILITARIZED OM RANGE RESIDUE NAVY RECYCLING CENTER / BOX / B/C 47519	9-Mar-04	4,120
20148	3819	3820			DEMILITARIZED OM RANGE RESIDUE NAVY RECYCLING CENTER / BOX / B/C 47521	9-Mar-04	2,223
20149	3823	3824			DEMILITARIZED OM RANGE RESIDUE NAVY RECYCLING CENTER / BOX / B/C 47522	9-Mar-04	1,034
20161	4106	4107			DEMILITARIZED OM RANGE RESIDUE NAVY RECYCLING CENTER / LIC# 483WDZ / B/C 47569, 47577, 47603, 47637, 47642, 47674, 47648, 47752, 47786, AND 47818	9-Mar-04	36,369
20162	4101	4102			DEMILITARIZED OM RANGE RESIDUE NAVY RECYCLING CENTER / LIC# 477WDZ / B/C 47597, 47611, 47636, 47671, 47688, 47711, 47712, 47718, 47732, AND 47795	9-Mar-04	31,312
20163	3801	3802			DEMILITARIZED OM RANGE RESIDUE NAVY RECYCLING CENTER / LIC# 486WDZ / B/C 47475, 47476, 47487, 47497, 47512, 47540, 47544, 47557, 47578, 47580, 47616, 47672, 47681, 47713, 47733, 47751, 47756, 47763, 47769, 47771, 47781, 47782, 47798, 47799, 47806, AND 47827	9-Mar-04	35,242
10453	3860	3861			VISUALLY INSPECTED OM RANGE RESIDUE NAVY RECYCLING CENTER / LIC #FT13607 / B/C 47777, 47787, 47804, 47857, 47858, 47859, 47860, 47861, 47862, 47864, 47865, 47866, 47867, 47868, 47869, 47870, 47871, 47872, 47873, 47874, 47875, 47876, 47877, 47878, 47879, 47880, 47881, 47007, 47888, AND 47889	19-Mar-04	24,814
10454	3862	3863			VISUALLY INSPECTED OM RANGE RESIDUE NAVY RECYCLING CENTER / LIC #FT13235 / B/C 47890, 47891, 47892, 47893, 47894, 47895, 47896, 47897, 47898, 47900, 47901, 47902, 47903, 47904, 47905, 47906, 47907, 47908, 47909, 47910, 47911, 47912, 47913, 47914, 47915, 47916, AND 47917	19-Mar-04	26,966
10455	3836	3837			VISUALLY INSPECTED OM RANGE RESIDUE NAVY RECYCLING CENTER / LIC #FT13739 / B/C 44138, 44139, 44147, 44148, 44152, 44153, 44154, 44155, 44165, 44168, 44170, 44179, 44189, AND 44278	19-Mar-04	25,979
726	3846	3847			THERMALLY TREATED OM RANGE RESIDUE NAVY RECYCLING CENTER/ LIC # FT13601 / B/C 44159, 44163, 47079, 47098, 47156, 47161, 47165, 47169, 47171, 47197, 47312, 47315, 47312, 47315, 47318, 47319, 47329, 47332, 47536, 47541, 47546, 47548, 47549, 47556, 47708, 47797, 47800, 47847, 47848, AND 47849	19-Mar-04	39,745
727	3840	3841			THERMALLY TREATED OM RANGE RESIDUE NAVY RECYCLING CENTER/ LIC #224WEA / B/C 43994, 43995, 44119, 44123, 44141, 44142, 44150, 44151, 44161, 44164, 44169, 44183, 47024, 47025, 47033, 47034, 47043, 47191, 47201, 47240, 47241, 47324, 47746, 47764, 47919, 47963, AND 47964, 47062	19-Mar-04	34,930

Chain of Custody Records  
OE Scrap and other Materials

Container Number	Seal No. 1	Seal No. 2	Seal No. 3	Seal No. 4	Description of Material Transported	Date Certified UXO/explosive free	Weights available
728	3852	3853			THERMALLY TREATED OM RANGE RESIDUE NAVY RECYCLING CENTER/ LIC # FT13594 / B/C 43885, 43914, 43996, 44160, 44182, 44193, 44195, 44196, 44266, 44267, 44268, 44269, 44270, 47258, 47547, 47550, 47551, 47552, 47566, 47606, 47617, 47622, 47640, 47644, 47965, 47966, 47967 & 44180	19-Mar-04	33,956
729	3844	3845			THERMALLY TREATED OM RANGE RESIDUE NAVY RECYCLING CENTER/ LIC #9423LN / B/C 44019, 44070, 44107, 44140, 47007, 47021, 47026, 47028, 47217, 47246, 47249, 47251, 47277, 47279, 47289, 47291, 47507, 47523, 47528, 47656, AND 47819	19-Mar-04	35,769
730	3838	3839			THERMALLY TREATED OM RANGE RESIDUE - TARGET VEHICLE HAWAII METAL RECYCLING / LIC # FT13447 / B/C 44272	19-Mar-04	25,160
731	3842	3843			THERMALLY TREATED OM RANGE RESIDUE NAVY RECYCLING CENTER/ LIC #0919393 / B/C 43405, 43406, 43407, 43410, 43443, 43465, 43466, 43502, 43546, 43963, 43997, 44049, 44071, 44185, 44274, 44276, 44279, 47027, 47029, 47133, 47137, 47139, 47147, 47150, 47170, 47245, 47265, AND 47272	19-Mar-04	38,008
732	3856	3857			THERMALLY TREATED OM RANGE RESIDUE NAVY RECYCLING CENTER/ LIC #226WEA / B/C 43101, 43147, 43366, 43390, 43391, 43395, 43440, 43471, 43527, 43539, 43603, 43605, 43606, 43607, 43618, 43619, 43633, 43635, 43730, 34731, 43757, 43816, 43831, 43972, 43984, 44050, 44051, 44001, 44198, 44264, 44271, 47731, 47813, 47978, 47983, 47985, 12493 & 47793	19-Mar-04	38,723
20164	3854	3855			DEMILITARIZED OM RANGE RESIDUE NAVY RECYCLING CENTER / LIC#994WDU / B/C 47049, 47376, 47491, 47607, 47645, 47653, 47661, 47706, 47817, 47840, 47841, 47842, 47843, 47844, 47845, 47846, AND 47852	19-Mar-04	83,039
20165	3850	3851			DEMILITARIZED OM RANGE RESIDUE NAVY RECYCLING CENTER / LIC# 213WEA / B/C 47360, 47365, 47374, 47388, 47389, 47406, 47579, 47836, 47853, 47855, 47856, AND 47961	19-Mar-04	34,406
20166	3848	3849			DEMILITARIZED OM RANGE RESIDUE NAVY RECYCLING CENTER / LIC# FT13492 / B/C 47347, 47351, 47352, 47356, 47357, 47390, 47405, 47407, 47492, 47899, 47962, 47968, 47976, 47979, 47981, 47982, AND 47986	19-Mar-04	41,525
20167	3858	3859			DEMILITARIZED OM RANGE RESIDUE NAVY RECYCLING CENTER / LIC# 489WDZ / B/C 47366, 47369, 47381, 47382, 47495, 47970, 47971, 47972, 47974, AND 47975, 47973	19-Mar-04	330,833
10462	4109	4110			SCRAP METAL HAWAII METAL RECYCLING LIC# FT02253	26-Mar-04	21,720
10463	4113	4114			SCRAP METAL HAWAII METAL RECYCLING LIC# FT13810	26-Mar-04	22,780
10464	4115	4116			SCRAP METAL HAWAII METAL RECYCLING LIC# FT02257	26-Mar-04	23,540
10465	4111	4112			SCRAP METAL HAWAII METAL RECYCLING LIC# FT13593	26-Mar-04	23,600
10466	4125	4126			SCRAP METAL HAWAII METAL RECYCLING LIC# FT03534	26-Mar-04	11,360
10468	4127	4128			SCRAP METAL HAWAII METAL RECYCLING LIC# FT13461	26-Mar-04	27,740
10469	4131	4132			SCRAP METAL HAWAII METAL RECYCLING LIC# FT13587	26-Mar-04	7,420
739	4119	4120			THERMALLY TREATED OM RANGE RESIDUE NAVY RECYCLING CENTER/ LIC # FT13504 / B/C 12529, 12785, 43204, 43347, 43759, 43913, 43993, 44028, 44029, 44061, 44116, 44117, 44127, 47396, 47610, 47785, 47789, 47791, 47792, 47794, 47810, 47815, 47834, AND 47837	26-Mar-04	35,270
740	4123	4124			THERMALLY TREATED OM RANGE RESIDUE NAVY RECYCLING CENTER/ LIC # FT13515 / B/C 12658, 44101, 47368, 47386, 47393, 47400, 47417, 47423, 47430, 47431, 47436, 47443, 47444, 47455, 47461, 47634, 47735, 47738, 47740, 47780, 47808, AND 47809	26-Mar-04	35,584
741	4121	4122			THERMALLY TREATED OM RANGE RESIDUE NAVY RECYCLING CENTER/ LIC # FT02298 / B/C 43961, 43999, 44005, 44021, 44090, 44102, 44112, 44118, 44128, 44280, 44286, 44291, 44296, 47410, 47411, 47415, 47418, 47422, 47426, 47428, 47435, 47439, 47441, 47448, 47449, 47450, 47463, 47535, 47669, 47729, 47744, AND 47783	26-Mar-04	36,255
20171	4129	4130			DEMILITARIZED OM RANGE RESIDUE NAVY RECYCLING CENTER / LIC# 475WDZ / B/C 44299, 47977, 47995, 47996, 48013, 48016, 48017, 48018, 48019, 48020, 48021, 48022, 48023, 48024, 48025, 48026, AND 48027	26-Mar-04	40,852
10467	4117	4118			SCRAP METAL HAWAII METAL RECYCLING LIC # FT13554	26-Mar-04	35,840
734	4011	4012			THERMALLY TREATED OM RANGE - TARGET VEHICLES HAWAII METAL RECYCLING / LIC# FT-13434 / B/C 44301 AND 44302	1-Apr-04	13,450
735	4013	4014			THERMALLY TREATED OM RANGE RESIDUE NAVY RECYCLING CENTER / LIC# FT13222 / B/C 12224, 47001, 47128, 47166, 47199, 47823, 47835, 4783 9,47850, 47984, 48029, 48031 + 7,500 LB OF SMALL ARMS	1-Apr-04	37,343
742	4009	4010			THERMALLY TREATED OM RANGE RESIDUE NAVY RECYCLING CENTER / LIC# 9424LN / B/C 04114, 04115, 04148, 04178, 04186, 04190, 04327, 04330, 04470, 04731, 04844, 04962, 12061, 12066, 12128, 12199, 12387, 12549, 12581, 12631, 12639, 12657, 34491, 34552, 34784, 34785, 34786, 44008, 44289, 44292, 44294, 48015, AND 48028	1-Apr-04	47,498

Chain of Custody Records  
OE Scrap and other Materials

Container Number	Seal No. 1	Seal No. 2	Seal No. 3	Seal No. 4	Description of Material Transported	Date Certified UXO/explosive free	Weights available
10470	4017	4018			DEMILITARIZED OM RANGE RESIDUE NAVY RECYCLING CENTER / LIC # FT13195 / B/C 04492, 11460, 11685, 11686, 11729, 11795, 11867, 11996, 12767, 12878, 12879, 12887, 12890, 12891, 12893, 33001, 33101, 33109, 33524, 34453, 34531, 34739, 34930, 43100, 43450, 43799, 99001, 99007, 99008, 99009, 99011, 99017, 99018, 99021, 99026, 99036, 99038, 99042, 99043, 99044, 99046, 99048, 99049, 99058, 99059, AND 99087	1-Apr-04	28,869
10472	4001	4002			TIRES - UNPAINTED PACIFIC COMMERCIAL SERVICES LIC# 171WDV 50 CUBIC YARDS	1-Apr-04	17,430
10473	4015	4016			PACIFIC COMMERCIAL SERVICES LIC # FT13656 - 30 CUBIC YARDS	1-Apr-04	12,260
10474	4003	4004			DEMILITARIZED OM RANGE RESIDUE NAVY RECYCLING CENTER / LIC# 477WDZ / B/C 04234, 04261, 11477, 11507, 11510, 11734, 11849, 11983, 12257, 12900, 12901, 12904, 33604, 34512, 34740, 34927, 43692, 43708, 44172, 99051, 99054, 99046, 99065, 99070, 99749, 90789, 90799, 90049, 90959, 90969, 90900	1-Apr-04	16,735
10475	4005	4006			SCRAP METAL HAWAII METAL RECYCLING LIC# 319WDD	1-Apr-04	35,580
10476	4007	4008			TIRES - UNPAINTED PACIFIC COMMERCIAL SERVICES LIC# FT13695 30 CUBIC YARDS	1-Apr-04	13,450
743	4037	4038			THERMALLY TREATED OM RANGE RESIDUE NAVY RECYCLING CENTER / LIC# FT13807 / B/C 33034, 33153, 33203, 43064, 44284, 47129, 47131, 47485, 47591, 47699, 47773, 47774, 47828, 47829, 47851, AND 48032	6-Apr-04	40,606
744	4025	4025			THERMALLY TREATED OM RANGE RESIDUE NAVY RECYCLING CENTER / LIC# 944wdu / B/C 33384, 33440, 43171, 44020, 44166, 44251, 44252, 44282, 44296, 44297, 44305, 44306, 47730, 48030, AND 48033	6-Apr-04	11,500
10477	4031	4032			DEMILITARIZED OM RANGE RESIDUE NAVY RECYCLING CENTER / LIC# 482WDZ / B/C 04745, 04917, 05000, 11483, 11535, 11580, 11612, 11626, 12275, 12888, 12899, 12902, 12907, 12908, 12909, 12910, 12914, 12915, 12916, 12917, 12919, 12920, 12921, 12922, 34696, 43205, 99003, 99007, 99028, 99033, AND 99037	6-Apr-04	16,577
10479	4027	4028			SCRAP METAL HAWAII METAL RECYCLING LIC# 103WEA	6-Apr-04	29,280
10480	4021	4022			SCRAP METAL HAWAII METAL RECYCLING LIC# 227WEA	6-Apr-04	17,960
10481	1601	1602			SCRAP METAL HAWAII METAL RECYCLING LIC# 213WEA	6-Apr-04	20,520
10482	4039	4040			SCRAP METAL HAWAII METAL RECYCLING LIC# 473WDZ	6-Apr-04	40,440
10483	4029	4030			SCRAP METAL HAWAII METAL RECYCLING LIC# FT13592	6-Apr-04	33,520
10484	4023	4024			SCRAP METAL HAWAII METAL RECYCLING LIC# 486WDZ	6-Apr-04	27,840
10485	4035	4036			SCRAP METAL HAWAII METAL RECYCLING LIC# FT13607	6-Apr-04	15,700
10486	4033	4034			SCRAP METAL HAWAII METAL RECYCLING LIC# FT13725	6-Apr-04	18,780
10487	1603	1604			SCRAP METAL HAWAII METAL RECYCLING LIC# FT 13529	6-Apr-04	19,980
10488	1675	1690			SCRAP METAL HAWAII METAL RECYCLING LIC# FT 13492	6-Apr-04	42,120
10496	4055	4056			SCRAP METAL HAWAII METAL RECYCLING LIC# 319WDD	8-Apr-04	24,000
10491	4047	4048			SCRAP METAL HAWAII METAL RECYCLING LIC# 13235	8-Apr-04	34,020
10492	4045	4046			SCRAP METAL HAWAII METAL RECYCLING LIC# 226WEA	8-Apr-04	51,100
10493	4049	4050			SCRAP METAL HAWAII METAL RECYCLING LIC# 13594	8-Apr-04	37,080
10494	4051	4052			TIRES - UNPAINTED PACIFIC COMMERCIAL SERVICES LIC # 225WEA	8-Apr-04	18,780
10495	4053	4054			SCRAP METAL ITEMS ARE INERT ORDNANCE THAT HAS BEEN EXPLOSIVELY VENTED. NO AEDA REMAINS. ITEMS ARE BEING RELEASED BY PUXB TO RECIPIENT DEMILITARIZATION. ITEMS I - XII AND IX - XIII ARE REMAINS OF NUC SIM. ITEM VIII IS REMAIN OF 14IN PROJECTILE. DELIVER TO: EODDET MIDPAC, LUALUALEI WEST LOCH, NAV MAG LIC # FT13544 / DRIVER TO CALL FIRST FOR GATE TO BE OPENED (OIC 808 306-6676, DUTY TECH 808 306-6670)	8-Apr-04	25,000
10246	4821	4822			VISUALLY INSPECTED OM RANGE RESIDUE NAVY RECYCLING CENTER / BOX / B/C 43264		2,500
465	678	679			THERMALLY TREATED OM RANGE RESIDUE B/C 04592	30-Jan-03	
466	680	681			THERMALLY TREATED OM RANGE RESIDUE B/C 11791	30-Jan-03	
467	682	683			THERMALLY TREATED OM RANGE RESIDUE B/C 04749	30-Jan-03	
468	684	685			THERMALLY TREATED OM RANGE RESIDUE B/C 11839	30-Jan-03	
469	686	687			THERMALLY TREATED OM RANGE RESIDUE B/C 118142	30-Jan-03	
470	690	691			THERMALLY TREATED OM RANGE RESIDUE B/C 11762	30-Jan-03	
471	692	693			THERMALLY TREATED OM RANGE RESIDUE B/C 11715	30-Jan-03	
472	694	695			THERMALLY TREATED OM RANGE RESIDUE B/C 04710	30-Jan-03	
473		695		697	THERMALLY TREATED OM RANGE RESIDUE B/C 11782	30-Jan-03	
474	698	699			THERMALLY TREATED OM RANGE RESIDUE B/C 11995	30-Jan-03	
475	700	701			THERMALLY TREATED OM RANGE RESIDUE B/C 11842	30-Jan-03	
481	710	711			THERMALLY TREATED OM RANGE RESIDUE B/C 04553	30-Jan-03	
482	712	713			THERMALLY TREATED OM RANGE RESIDUE B/C 04472	30-Jan-03	
484	716	717			THERMALLY TREATED OM RANGE RESIDUE B/C 04750	30-Jan-03	
485	718	719			THERMALLY TREATED OM RANGE RESIDUE B/C 11838	30-Jan-03	
486	720	721			THERMALLY TREATED OM RANGE RESIDUE B/C 11840	30-Jan-03	
487	722	723			THERMALLY TREATED OM RANGE RESIDUE B/C 11859	30-Jan-03	
488	724	725			THERMALLY TREATED OM RANGE RESIDUE B/C 11852	30-Jan-03	
489	726	727			THERMALLY TREATED OM RANGE RESIDUE B/C 04258	30-Jan-03	
490	728	729			THERMALLY TREATED OM RANGE RESIDUE B/C 04305	30-Jan-03	
491	730	731			THERMALLY TREATED OM RANGE RESIDUE B/C 04358	30-Jan-03	
492	732	733			THERMALLY TREATED OM RANGE RESIDUE B/C 04663	30-Jan-03	
493	734	735			THERMALLY TREATED OM RANGE RESIDUE B/C 04801	30-Jan-03	
494	736	737			THERMALLY TREATED OM RANGE RESIDUE B/C 04596	30-Jan-03	

Final After Action Report  
UXO Clearance Project  
Kaho'olawe Island Reserve, Hawaii

Chain of Custody Records  
OE Scrap and other Materials

Container Number	Seal No. 1	Seal No. 2	Seal No. 3	Seal No. 4	Description of Material Transported	Date Certified UXO/explosive free	Weights available
495	738	739			THERMALLY TREATED OM RANGE RESIDUE B/C 11964	30-Jan-03	
496	740	741			THERMALLY TREATED OM RANGE RESIDUE B/C 11966	30-Jan-03	
497	742	743			THERMALLY TREATED OM RANGE RESIDUE B/C 04121	30-Jan-03	
498	744	745			THERMALLY TREATED OM RANGE RESIDUE B/C 04130	30-Jan-03	
499	746	747			THERMALLY TREATED OM RANGE RESIDUE B/C 04317	30-Jan-03	
500	748	749			THERMALLY TREATED OM RANGE RESIDUE B/C 04287	30-Jan-03	
483	714	715			THERMALLY TREATED OM RANGE RESIDUE B/C 04489	30-Jan-03	
476	688	689			THERMALLY TREATED OM RANGE RESIDUE B/C 04402	30-Jan-03	
501	750	7501			THERMALLY TREATED OM RANGE RESIDUE B/C 04647	30-Jan-03	
502	752	7503			THERMALLY TREATED OM RANGE RESIDUE B/C 04486	30-Jan-03	
503	754	755			THERMALLY TREATED OM RANGE RESIDUE B/C 04667	30-Jan-03	
504	756	757			THERMALLY TREATED OM RANGE RESIDUE B/C 04760	30-Jan-03	
505	758	759			THERMALLY TREATED OM RANGE RESIDUE B/C 11990	30-Jan-03	
506	760	761			THERMALLY TREATED OM RANGE RESIDUE B/C 11969	30-Jan-03	
507	762	763			THERMALLY TREATED OM RANGE RESIDUE B/C 11957	30-Jan-03	
508	764	765			THERMALLY TREATED OM RANGE RESIDUE B/C 04752	30-Jan-03	
509	766	767			THERMALLY TREATED OM RANGE RESIDUE B/C 04692	30-Jan-03	
510	768	769			THERMALLY TREATED OM RANGE RESIDUE B/C 04136	30-Jan-03	
511	770	771			THERMALLY TREATED OM RANGE RESIDUE B/C 04113	30-Jan-03	
512	772	773			THERMALLY TREATED OM RANGE RESIDUE B/C 11998	30-Jan-03	
513	774	775			THERMALLY TREATED OM RANGE RESIDUE B/C 04654	30-Jan-03	
514	776	777			THERMALLY TREATED OM RANGE RESIDUE B/C 04108	30-Jan-03	
515	778	779			THERMALLY TREATED OM RANGE RESIDUE B/C 04660	30-Jan-03	
516	780	781			THERMALLY TREATED OM RANGE RESIDUE B/C 04661	30-Jan-03	
517	782	783			THERMALLY TREATD OM RANGE RESIDUE B/C 04702	30-Jan-03	
518	784	785			THERMALLY TREATED OM RANGE RESIDUE B/C 04728	30-Jan-03	
					THERMALLY TREATED OM RANGE RESIDUE HAWAII METAL		
610	970	971			RECYCLING / LIC # 226WEA / B/C 33783	15-Jul-03	39,250
					THERMALLY TREATED OM RANGE RESIDUE HAWAII METAL		
611	972	973			RECYLING / LIC # 224WEA / B/C 34400	15-Jul-03	38,170
					VISUALLY INSPECTED OM RANGE RESIDUE NAVY RECYCLING		
					CENTER / LIC # 474WDZ / B/C 33258, 33377, 33383, 34235, 34273,		
					34277, 34295, 34297, 34298, 34338, 34339, 34342, 34346, 34368,		
					AND 34370	15-Jul-03	39,815
10103	R706787	R706786			SCRAP METAL HAWAII METAL RECYCLING LIC # 944WDU	15-Jul-03	13,420
10104	R706777	R706778			SCRAP METAL HAWAII METAL RECYLING LIC # 473WDZ	15-Jul-03	31,620
10105	R706781	R706783			SCRAP METAL HAWAII METAL RECYCLING LIC # 228WEA	15-Jul-03	23,540
10106	R706792	R706793			TIRES - PAINTED PACIFIC COMMERCIAL SERVICES LIC #		
					319WDD (50 CUBES)	15-Jul-03	14,780
					THERMALLY TREATED OM RANGE RESIDUE NAVY RECYCLING		
					CENTER / LIC # 968WDD / B/C 04321, 04613, 04634, 12313, 12354,		
					12366, 12458, 12468 12519, 12664, 12811, 12812, 12814, 12942,		
					12973, AND 12986	21-Jul-03	29,764
					THERMALLY TREATED OM RANGE RESIDUE NAVY RECYCLING		
					CENTER / LIC # 489WDZ / B/C 33049, 33220, 33395, 33396, 33397,		
					33399, 33403, 33404, 33411, 33444, 33478, 33618, 33794, 33809,		
					33822, 33853, 33861, 33864, 33865, AND 34086	21-Jul-03	10,394
					TIRES - PAINTED PACIFIC COMMERCIAL SERVICES LIC #		
					171WDDV	21-Jul-03	15,840
10108	R706795	R706796			SCRAP METAL HAWAII METAL RECYCLING LIC # 486WDD	21-Jul-03	21,980
10109	4535	4534			SCRAP METAL HAWAII METAL RECYCLING LIC # 227WEA	21-Jul-03	22,760
10110	4536	4537					APPROX.
					SCRAP METAL HAWAI METAL RECYCLING LIC # 162WDDV	21-Jul-03	21,000
					SCRAP METAL NAVY RECYCLING CENTER / LIC # 225WEA / B/C		
					34390, 34430, 34431, 34441, 34442, 34443, 34444, 34445, 34449,		
					34454, 34455, 34466, 34476, 34477, 34478, AND 34479	21-Jul-03	10,113
					THERMALLY TREATED OM RANGE RESIDUE NAVY RECYCLING		
					CENTER / LIC # 477WDZ / B/C 34280, 34333, 34548, 34553, 34557,		
					34565, 34568, 34580, 34582, 34586, 34587, 34727, 34788, 34789,		
					34790, 34791, 34792, 34795, 34796, 34799, 34801, 43035, 43079,		
					43157, & 43188	11-Dec-03	26,305
					THERMALLY TREATED OM RANGE RESIDUE HAWAII METAL		
					RECYCLING / LICENCE # 9423LN / B/C 43904	23-Feb-04	20,500
					THERMALLY TREATED OM RANGE RESIDUE HAWAII METAL		
					RECYCLING / LICENCE # ft 13222 / B/C 43955	23-Feb-04	20,340
					THERMALLY TREATED OM RANGE RESIDUE HAWAII METAL		
					RECYCLING / LICENCE # FT13492 / B/C 43971	23-Feb-04	41,600
					THERMALLY TREATED OM RANGE RESIDUE NAVY RECYCLING		
					CENTER / LICENCE # 489WDD / B/C 47537, 47533, 47524, 47513,		
					475481, 47474, 47473, 47472, 47363, 47032, 47023, 43752, 43715,		
					43690, 43475, 34332, 34355, 34381, 34462, 34883, 34888, 34892,		
					34902, 43075, 43351, 43367, 43397, 43402, 43474, 43403	23-Feb-04	40,379
					VISUALLY INSPECTED OM RANGE RESIDUE NAVY RECYCLING		
					CENTER / LICENCE # FT13592 / B/C 44121, 44031, 44030, 44004,		
					44001, 44003, 43839, 43840, 43988, 43990, 44002, 44027, 44026,		
					44225, 43980, 43672, 43952, 43951, 43950 & 44065	23-Feb-04	18,957
10443	3429	3430			SCRAP METAL HAWAII METAL RECYCLING LICENCE # FT13792	23-Feb-04	28,326
10444	3427	3428			SCRAP METAL HAWAII METAL RECYCLING LICENCE # 224WEA	23-Feb-04	31,620
10445	3437	3438			DEMILITARIZED OM RANGE RESIDUE NAVY RECYCLING		
					CENTER / LICENCE # 213WEA / B/C 47584, 47721, 47724, 27725,		
					47750, 47753, 47760, 47371, 47372, 47413, 47736, 47739, 47772	23-Feb-04	36,605

Final After Action Report  
UXO Clearance Project  
Kaho'olawe Island Reserve, Hawaii

Chain of Custody Records  
OE Scrap and other Materials

Container Number	Seal No. 1	Seal No. 2	Seal No. 3	Seal No. 4	Description of Material Transported	Date Certified UXO/explosive free	Weights available
10458	3872	3873			DEMILITARIZED OM RANGE RESIDUE NAVY RECYCLING CENTER / LIC # FT13233 / B/C 04260, 04306, 04367, 04393, 04404, 04493, 04505, 04515, 04531, 04545, 04562, 04598, 04740, 04774, 04835, 04884, 04972, 04986, 04998, 11328, 11426, 11733, 11784, 11811, 11870, 11874, 11877, 11000, 33578, 33607, 33699, 33748, 33748, 33978, 34135, 34183, 34283, 34350, 34378, 434747, 34943, 34999, 43033, 43049, 43163, 43227, 34278, 40095, 43734, 43905, AND 99072	2-Mar-04	17,068
10451	3825	3826			VISUALLY INSPECTED OM RANGE RESIDUE NAVY RECYCLING CENTER / LIC# FT13719 / B/C 43843, 43844, 43845, 44046, 44098, 44132, 44135, 44136, AND 44137	10-Mar-04	23,175
10452	3831	3832			DEMILITARIZED OM RANGE RESIDUE NAVY RECYCLING CENTER / LIC# 1025869 / B/C 04590, 04637, 04900, 33043, 33375, 33677, 33698, 33766, 33774, 34052, 34100, 34284, 34309, 34319, 43438, 43446, 43447, 43694, 43773, 43850, 43851, AND 44060	10-Mar-04	15,582
10456	3886	3887			SCRAP METAL HAWAII METAL RECYCLING LIC # FT13792	23-Mar-04	25,999
10457	3870	3871			DEMILITARIZED OM RANGE RESIDUE NAVY RECYCLING CENTER / LIC # FT13719 / B/C 04247, 04388, 04530, 04532, 04850, 04863, 04864, 04873, 04888, 04889, 04902, 04911, 04944, 04945, 04974, 04991, 11179, 11268, 11487, 11511, 11758, 11856, 11926, 11931, 12245, 12254, 12445, 12000, 33492, 33502, 33603, 33606, 34005, 34025, 34326, 34353, 34383, 34385, 34804, 43007, 43206, 43244, 43295, 43451, 43452, 43479, 43656, 43741, 43911, 44075, AND 44084	23-Mar-04	28,335
10459	3884	3885			DEMILITARIZED OM RANGE RESIDUE NAVY RECYCLING CENTER / LIC# FT13435 / B/C 04127, 04477, 04743, 04862, 04879, 04881, 11581, 11683, 11754, 11809, 11977, 11978, 11980, 11981, 12027, 12928, 12962, 33100, 33439, 33495, 33505, 33608, 33831, 34007, 34473, 41013, 41193, 41008, 34379, 34749, 43031, 43051, 43053, 43085, 43086, 43123, 43280, 43338, 43420, 43425, 43800, 47205, AND 47832	23-Mar-04	28,234
10460	3882	3883			SCRAP METAL HAWAII METAL RECYCLING LIC# 1025869	23-Mar-04	15,980
10461	3866	3867			SCRAP METAL HAWAII METAL RECYCLING LIC# 13729	23-Mar-04	14,580
733	3888	3889			THERMALLY TREATED OM RANGE RESIDUE NAVY RECYCLING CENTER/ LIC #FT13720 / B/C 12004, 12232, 43392, 43441, 43468, 43492, 43501, 43528, 43535, 43549, 43602, 43604, 43608, 43608, 43610, 43676, 43775, 43820, 43830, 43854, 43973, 43976, 44056, 44078, 44111, 44206, 44215, 44002, 44233, 44235, 44236, 44237, 44239, 44240, 44241, 44245, 44246, 44258, 44259, 44260, 43454 & 43532	23-Mar-04	37,330
736	3878	3879			THERMALLY TREATED OM RANGE RESIDUE NAVY RECYCLING CENTER/ LIC #9418LN / B/C 04442, 12026, 12223, 12342, 12353, 43758, 43764, 43766, 43768, 43769, 43774, 43796, 43813, 43817, 43818, 43819, 43821, 43825, 43826, 43837, 43838, 43849, 43959, 43975, AND 47838	23-Mar-04	37,571
737	3868	3869			THERMALLY TREATED OM RANGE RESIDUE NAVY RECYCLING CENTER/ LIC #FT13432 / B/C 04455, 12215, 12431, 12497, 43439, 43463, 43626, 43628, 43632, 43746, 43767, 43771, 43776, 43814, 43815, 43827, 43828, 43829, 43855, 43884, 43909, 43912, 47543, 47727, 47728, 47743, 47779, 47784, 47801, 47803, 47805, 47820, AND 47826	23-Mar-04	39,016
738	3876	3877			THERMALLY TREATED OM RANGE RESIDUE - TARGET VEHICLE HAWAII METAL RECYCLING / LIC # FT13529 / B/C 44287	23-Mar-04	37,260
20168	3874	3875			DEMILITARIZED OM RANGE RESIDUE NAVY RECYCLING CENTER / LIC# 474WDZ / B/C 47600, 47937, 47943, 47953, 47958, 47987, 47988, 47989, 47992, 47993, 47994, AND 48004	23-Mar-04	35,271
20169	3880	3881			DEMILITARIZED OM RANGE RESIDUE NAVY RECYCLING CENTER / LIC# 101WEA / B/C 47990, 47991, 47997, 47998, 47999, 48000, 48001, 48002, 48005, 48010, AND 48014	23-Mar-04	35,120
20170	3864	3865			DEMILITARIZED OM RANGE RESIDUE NAVY RECYCLING CENTER / LIC# 102WEA / B/C 43797, 48003, 48006, 48007, 48008, 48009, 48011, AND 48012	23-Mar-04	2,135
10489	4043	4044			SCRAP METAL HAWAII METAL RECYCLING LIC# 9423LN	7-Apr-04	26,800
10490	4041	4042			SCRAP METAL HAWAII METAL RECYCLING LIC# FT 13447	7-Apr-04	31,490
20153	3431	3432			DEMILITARIZED OM RANGE RESIDUE NAVY RECYCLING CENTER / LICENSE # 319WDD / B/C 47064, 47364, 47385, 47483, 47486, 47511, 47538, 47486, 47511, 47538, 47654, 47680, 47686, 47693, 47694, 47700, 47701, 47707	23-Feb-04	39,634

---

## Supplement I: Recurring Review Schedule

---

“Procedural Agreement Regarding the Means for Regular Interval Clearance and Removal of Newly Discovered Previously Undetected Ordnance Pursuant to Tittle X of the Fiscal Year 1994 Department of Defense Appropriations Act, Public Law 103-139, 107 STAT. 1418”

THE ORIGINAL OF THE DOCUMENT  
RECORDED AS FOLLOWS:  
STATE OF HAWAII

BUREAU OF CONCORDANCE

DATE NOV 14 2003 329  
DEPT NO. 2003-250978

**Land Court System**

**Regular System**

After recordation, return by mail  or pick up

DEPARTMENT OF THE NAVY  
COMMANDER, NAVY REGION HAWAII  
850 TICONDEROGA STREET, STE. 110  
PEARL HARBOR, HI 96860-5101



PROCEDURAL AGREEMENT REGARDING THE MEANS FOR REGULAR  
INTERVAL CLEARANCE AND REMOVAL OF NEWLY DISCOVERED  
PREVIOUSLY UNDETECTED ORDNANCE  
PURSUANT TO TITLE X OF THE FISCAL YEAR 1994 DEPARTMENT OF  
DEFENSE APPROPRIATIONS ACT, PUBLIC LAW 103-139, 107 STAT. 1418

I. PARTIES AND INTRODUCTION

- A. The parties to this agreement are the United States Department of the Navy and the State of Hawai'i.
1. "The Navy," as referred to herein, means the United States Department of the Navy.
  2. "The State," as referred to herein, means the State of Hawai'i.
  3. "The KIRC," as referred to herein, means the Kaho'olawe Island Reserve Commission, on behalf of the State.
  4. "Commander, Navy Region Hawai'i," as referred to herein, shall include any person the Commander designates to act on the Commander's behalf with respect to matters covered by this agreement.
- B. Title X of the Fiscal Year 1994 Department of Defense Appropriations Act, Public Law 103-139, 107 Stat. 1418 (referred to herein as "Title X"), was enacted into law on November 11, 1993.
- C. Sections 10001(a) and (b) of Title X provided for the United States of America, through the Secretary of the Navy, to convey and "to return to the State of Hawai'i the Island of Kaho'olawe."
- D. On May 9, 1994, the "Quitclaim Deed from the United States of America to the State of Hawai'i for the Island of Kaho'olawe, Hawai'i" was recorded with the State of Hawai'i Bureau of Conveyances as Document No. 94-076277 (referred to herein as "the deed").
- E. Title X also required the Secretary of the Navy to transfer "the control of access to the State of Hawai'i within no more than ten years from the date of enactment of this Act or when activities required by this Act, including ordnance clearance or removal activities and environmental remediation activities are completed, whichever comes first."
- F. As indicated on page 4 of the deed, the United States of America reserved unto itself the "right in perpetuity of access to the island for the purpose of

ordnance clearance, removal or environmental restoration activities involving newly discovered previously undetected ordnance and to carry out any obligations arising out of any responsibilities and liabilities of the United States under the MOU and Title X of Public Law 103-139."

- G. Section 10002(a)(2) of Title X directed the Secretary of the Navy to enter into a Memorandum of Understanding with the State of Hawai'i and required that the Memorandum of Understanding address, among other subjects, the "terms and conditions" of "the means for regular interval clean-ups and removal of newly discovered previously undetected ordnance by the Navy. Under any such terms and conditions, the Secretary shall be assured full and necessary access to carry out the obligations of the Secretary arising out of the responsibilities and liabilities of this title."
- H. On May 6, 1994, the "Memorandum of Understanding between the United States Department of the Navy and the State of Hawai'i Concerning the Island of Kaho'olawe, Hawai'i" was recorded with the State of Hawai'i Bureau of Conveyances as Document No. 94-075038 (referred to herein as "the MOU").
- I. Section XI of the MOU states: "The Navy and the KIRC, on behalf of the State, shall develop an agreement by May 9, 1998, regarding procedures by which the Navy may conduct regular interval clearance and removal of newly discovered, previously undetected ordnance." The parties informally agreed to delay development and execution of this agreement. This document is the agreement described in Section 10002(a)(2)(vi) of Title X and Section XI of the MOU.
- J. Pursuant to Section VI of the MOU, the KIRC submitted a Use Plan to the Navy upon which the Navy developed a Cleanup Plan. Section VI.C of the MOU states that the "Navy's cleanup plan shall consist of a two-tiered standard of ordnance clearance or removal and environmental restoration" and describes the Tier I and Tier II standards.
- K. On June 30, 1998, the Navy published its Kaho'olawe Island Reserve UXO Clearance Project Cleanup Plan, prepared by Parsons-UXB Joint Venture for the Pacific Division of the Naval Facilities Engineering Command (referred to herein as "the cleanup plan").
- L. Documents to be recorded with the State Bureau of Conveyances will provide metes and bounds, or a suitable substitute, descriptions of the lands that the Navy cleared to the Tier I or Tier II standards between 1998 and 2003.

- II. PROCEDURES FOR THE REGULAR INTERVAL CLEARANCE AND REMOVAL OF NEWLY DISCOVERED PREVIOUSLY UNDETECTED ORDNANCE
- A. As provided below, the Navy shall conduct regular interval clearance and removal of newly discovered, previously undetected ordnance on the island of Kaho'olawe.
- B. Navy actions: Following November 11, 2003, the Navy will respond to newly discovered, previously undetected ordnance located by the KIRC on the island of Kaho'olawe.
1. Commander, Navy Region Hawai'i will provide a response to ordnance found on (a) the surface of the island of Kaho'olawe and/or (b) the subsurface if the subsurface item is within an area and depth recorded as having been cleared to the Tier II standard.
  2. Commander, Navy Region Hawai'i will advise the KIRC in writing of the entity to be contacted when ordnance is located and a response is requested. Commander, Navy Region Hawai'i, Director of Operations, Code N3 will be the KIRC's point of contact until advised otherwise.
  3. Prompt response: Commander, Navy Region Hawai'i will, in response to a KIRC notification and request, provide a prompt response when ordnance has been found on the surface within an area in which human access occurs regularly and a prompt response to the ordnance is necessary to ensure human safety.
  4. Deferred response: Commander, Navy Region Hawai'i will, as a regular interval clearance and removal of newly discovered previously undetected ordnance, provide a deferred response when Commander Navy Region Hawai'i, in consultation with the KIRC, determines that a sufficient number and types of ordnance have been located by the KIRC to warrant the mobilization of an 3 or 4-member ordnance response team to Kaho'olawe for a 5-day level of effort.
  5. For a response under subparagraphs B.3 or B. 4 above, Commander, Navy Region Hawai'i will:
    - i. provide KIRC with a demolition plan;
    - ii. provide and transport to Kaho'olawe an ordnance response team with explosives and explosives devices necessary to conduct the response;

- iii. maintain responsibility for the safe storage and transport of explosives and explosive devices necessary to conduct the response;
  - iv. coordinate with the KIRC the dates for response; and
  - v. provide an after action report to the KIRC.
- C. KIRC Actions: After November 11, 2003, the KIRC will take the following actions to facilitate the Navy's response to newly discovered previously undetected ordnance.
- 1. The KIRC will record and visually mark the location of any ordnance, conduct a preliminary review of the nature of the ordnance, and insure all persons are kept a safe distance from the ordnance until a response is accomplished.
  - 2. The KIRC will notify Commander, Navy Region Hawai'i or the point of contact identified pursuant to subparagraph II.B.2 above of newly discovered, previously undetected ordnance including information regarding the nature of the ordnance and its location, and request a response.
    - i. The KIRC will provide a prompt notification when the KIRC finds ordnance on the surface within an area where human access occurs regularly.
    - ii. The KIRC will provide a deferred notification when the KIRC has identified a sufficient number and types of ordnance to warrant the mobilization of a 3 or 4- member ordnance response team to Kaho'olawe for a 5-day level of effort.
  - 3. The KIRC will, in coordination with the Navy, seek and acquire any permits or approvals required for these response actions by the United States Environmental Protection Agency and/or the State Department of Health.
  - 4. The KIRC will, in coordination with the Navy, perform and complete any consultations required for these response actions with Federal or State agencies and regulators, including but not limited to the State Historic Preservation Division; the National Marine Fisheries Service; and the United States Fish and Wildlife Service.

5. The KIRC will undertake any and all actions to allow the response to be conducted, including any action required as a result of any permit or consultation conducted pursuant to subparagraph C.4 above, such as, but not limited to, any construction of protective works necessary to protect against explosive risk to persons, natural resources or archaeological resources; any required monitoring; and any required post-action reporting.
  6. The KIRC will support the ordnance response team's safe access to the island, including but not limited to:
    - i. coordinating the dates when the response can be scheduled by Commander, Navy Region Hawai'i to prevent interference with the responders' ability to perform the response;
    - ii. coordinating helicopter entry into air space and identifying safe landing locations on the island;
    - iii. transporting the response team to the site(s);
    - iv. insuring that all persons are kept or removed from the potentially affected area during an ordnance response and that the public is not allowed access to the island when deferred response demolition operations are being conducted;
    - v. enforcing explosive arc and fragmentation exclusion areas; and
    - vi. providing command and control communications for demolition operations.
  7. The KIRC will enter into its data system the information provided to the KIRC by the Commander, Navy Region Hawai'i in the after-action report.
- D. At any time, the Commander, Navy Region Hawai'i's ordnance response team or the KIRC representative may choose not to proceed with a response if either party determines safety has been or will be compromised. The operation will not proceed until both agree that the safety issue has been resolved.
- E. Between November 11, 2003 and March 12, 2004, the procedures described in Section II, including but not limited to those in subparagraphs II.C.6. i – vi, may be modified by mutual agreement.

### III. NAVY ACCESS AFTER NOVEMBER 11, 2003

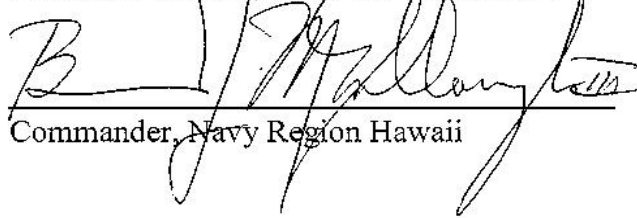
- A. On November 11, 2003, in accordance with Title X, control of access to Kaho'olawe passes from the United States to the State of Hawai'i.
- B. To allow the Navy and its contractor to address as many acres as possible before November 11, 2003, ordnance clearance, demobilization and inspection of the work will continue past that date but be completed no more than 120 days thereafter. The parties agree that, if necessary, demobilization activities may be conducted beyond March 12, 2004.
  - 1. The Navy and its contractor are authorized access to the island of Kaho'olawe and its surrounding waters specifically from November 11, 2003 through March 12, 2004, for the purposes of continuing the initiated work, ordnance clearance, contract close-out, quality assurance/quality control activities under the contract, and the development of materials for required documents to be recorded with the State Bureau of Conveyances.
  - 2. Between November 11, 2003 and March 12, 2004, all existing Navy contractor standard operating procedures will remain in effect. The island will remain an active industrial work site until demobilization is complete. The KIRC will abide by the contractor's Range Control standard operating procedures during this period and will require that, as a condition of being allowed access, anyone to whom the KIRC grants access will abide by those procedures. The KIRC will limit the granting of access during this period taking into account the required safety separation between the work and any visitors.
  - 3. The parties may extend or amend this access approval as necessary.
- C. The KIRC will require no additional documents from the Navy, its contractors or its agents in accessing the island for the purposes and procedures described in the MOA, except as provided for in this document.
- D. The State will establish reasonable criteria for access by the Navy or its agents for purposes under Title X that are not specifically covered in this document.
- E. Nothing in this document limits or modifies the rights reserved by the United States in the deed.

IV. MOU IMPLEMENTATION

- A. The parties agree that this document fulfills any requirements of Section 10002(a)(2)(vi) of Title X and/or Section XI of the MOU.
- B. Nothing in this document shall be constructed as obligating funds in violation of the Anti-Deficiency Act, 31 U.S.C. Section 1341.
- C. Nothing in this document is intended to modify any provision of Title X, the MOU, or the deed.
- D. If a dispute cannot be resolved between the Chair of the KIRC and the Commander, Navy Region Hawai'i, the parties will attempt to resolve it through mutual agreement of the Governor of the State of Hawai'i and the Assistant Secretary of the Navy (Installations & Environment) or their designated representatives. This provision does not waive any legal remedy or right available to either party.
- E. This MOA may be amended by the mutual agreement of the parties.

SIGNATURES IN AGREEMENT

UNITED STATES DEPARTMENT OF THE NAVY  
FOR THE SECRETARY OF THE NAVY

  
\_\_\_\_\_  
Commander, Navy Region Hawaii

28 Oct 03  
Date

STATE OF HAWAII

  
\_\_\_\_\_  
Governor

Nov. 11, 2003  
Date

  
\_\_\_\_\_  
Chair, Kaho'olawe Island Reserve Commission

NOV 06 2003  
Date

---

# Supplement J: Contract Cost Summary

---



Contract Cost Summary  
Kaho'olawe Island UXO Clearance Project

Task Order	Task Order Description	Task Order Value	FundedAmount	Total Estimated Costs and Award Fee	Summary
1	Partnering	110,707.29	110,707.29	110,707.29	Team building with Contractor, Navy and State stakeholders
2	PMO I	5,216,439.35	5,216,439.53	5,216,439.35	Program Management CY01
3	Base Camp I	878,471.98	878,471.98	878,471.98	Maintain/Operate Base Camp CY01
4	Build PMO	552,835.83	553,042.52	552,781.83	Design/build Program Management Office at Pearl Harbor
5	Interim PMO	152,442.85	174,125.07	152,442.85	Program Management CY01
6	Base Camp Elec & Fire	828,365.67	828,365.57	828,365.67	Design/build Electrical and Fire Safety upgrades at Base Camp
7	Assessment I	1,907,034.02	1,911,246.00	1,907,034.01	Conduct Area Assessment in selected work areas
8	Clearance I	16,104,062.13	16,139,833.00	16,104,061.13	Conduct UXO Clearance in selected work areas
9	Base Camp Design	474,531.45	474,531.45	474,531.45	Design/Build Base Camp Improvement
10	Down Range Design	976,400.56	1,058,076.02	976,400.56	Design/Build on-ilsnad infrastructure improvements
11	Base Camp II	1,672,000.70	1,672,000.70	1,672,000.70	Maintain/Operate Base Camp CY02
12	Field Equipment	4,842,461.00	4,842,461.00	4,765,249.09	Field equipment
13	Transportation	57,742,913.00	57,742,913.00	57,710,610.94	Transportation of personel, equipment and supplies
14	PMO II	9,392,746.79	9,482,618.72	9,392,746.79	Program Management CY02
15	Assessment II	2,954,126.58	2,954,126.58	2,954,126.58	Conduct Area Assessment in selected work areas
16	Clearance II	44,538,572.00	44,121,973.97	44,374,226.82	Conduct UXO Clearance in selected work areas
17	PKO Access	109,940.59	109,940.59	109,940.59	Provide UXOescort support to PKO accesses
18	Coastal Signs	40,283.92	41,135.89	40,283.92	Design/Build/Install Coastal Warning Signs
19	Partnering II	15,980.06	19,264.00	15,980.06	Team building with Contractor, Navy and State stakeholders
20	Base Camp III	3,398,986.53	3,398,986.53	3,398,986.43	Maintain/Operate Base Camp CY03
21	Con-Fuel Storage	852,809.22	852,809.22	852,809.21	Design/Build Fuel Storage System
22	Con-Galley Upgrades	175,050.19	175,050.19	175,050.19	Design/Build Galley upgrades in Base Camp
23	Con-Range Control	249,231.92	251,747.00	249,231.91	Design/Build new Range ControlFacilities at Base Camp
24	Con-LZ-1 and LZ Quail	452,107.03	452,107.03	452,107.03	Design/Build new helicopter landing facilities
25	Con-K-1 Road, Part A	2,944,064.53	2,944,356.79	2,944,064.52	Design/Build K-1 Road (incremental funding)
26	Con-K-1 Road, Part B	1,439,584.47	1,439,584.47	1,439,511.88	Design/Build K-1 Road (incremental funding)
27	Con-K-1 Road, Part C	1,859,812.10	1,879,754.29	1,858,500.15	Design/Build K-1 Road (incremental funding)
28	Con-K-1 Road, Part D	1,286,793.24	1,286,793.24	1,286,793.24	Design/Build K-1 Road (incremental funding)
29	Con-K-1 Road, Part E	1,488,646.74	1,488,733.79	1,488,733.79	Design/Build K-1 Road (incremental funding)
30	Con-LZ Base Camp	1,067,869.71	1,067,869.71	1,067,869.71	Design/Build new helicopter landing facilities
31	Con-Equipment Mobilization	70,767.02	73,609.00	70,767.01	Mobilize construction equipment to Kaho'olawe
32	Assessment III	3,429,324.63	3,478,696.00	3,429,324.63	Conduct Area Assessment in selected work areas
34	Con-Salt Water Pipeline	866,934.83	867,347.94	866,934.83	Design/Build Saltwater intake, storage and piping for construction
35	PCAS-Base Camp	12,709.80	12,709.80	12,709.80	Post Construction Award for Base Camp construction projects
36	PCAS-Down Range	49,399.10	52,083.94	49,399.05	Post Construction Award for Range construction projects
37	PMO III	9,828,878.37	9,828,878.37	9,828,878.37	Program Management CY03
42	Con-Access Roads	609,776.14	609,776.14	609,303.14	Desing/Build various access roads to support UXO clearance
44	Con-Berthing Renovations	361,345.00	361,345.00	361,285.58	Desing/Build berthing improvements at Base Camp
46	PCAS-Galley Upgrades	5,167.49	5,167.49	5,167.49	Post Construction Award for Dining Facilities construction projects
47	PMO IV	2,588,772.81	2,673,696.00	2,588,772.81	Program Management CY04
48	Base Camp IV	4,757,669.92	4,831,493.00	4,757,669.91	Maintain/Operate Base Camp CY04
49	MTO IV	6,324,605.89	6,337,858.00	6,324,270.81	Maui Technical Office Operations CY04
50	Range Control IV	4,551,696.20	4,564,505.00	4,551,696.19	Range Control Operations CY04

Contract Cost Summary  
Kaho'olawe Island UXO Clearance Project

Task Order	Task Order Description	Task Order Value	FundedAmount	Total Estimated Costs and Award Fee	Summary
52	Assessment IV	4,348,917.00	4,348,917.00	4,345,637.19	Conduct Area Assessment in selected work areas
53	Bailey House	49,902.00	49,902.00	49,896.15	Long-term archaeological artifact storage
54	Clearance III	57,129,781.00	55,708,942.38	55,618,022.00	Conduct UXO Clearance in selected work areas
55	Aerial Detection	549,051.00	549,051.00	529,221.22	Conduct demonstration of new UXO clearance technologies
56	KIRC Road Maintenance	199,698.81	199,698.81	199,698.81	K-1 Road Maintenance
57	Base Camp Clearance	386,698.18	386,698.18	386,698.18	Conduct UXO Clearance in Base Camp Wok Areas
58	PMO V	2,410,945.00	2,410,945.00	2,410,927.27	Program Management CY05
59	Base Camp V	4,564,079.00	4,564,079.00	4,564,028.23	Maintain/Operate Base Camp CY05
60	MTO V	6,322,077.00	6,322,077.00	6,318,399.10	Maui Technical Office Operations CY05
61	RCO V	4,365,078.96	4,365,078.96	4,365,078.96	Range Control Operations CY05
62	Material Mgmt/Disposal	3,598,167.00	3,598,167.00	3,588,483.81	Operate TPU and LOADS
63	Assessment V	2,233,289.00	2,115,961.00	2,233,253.18	Conduct Area Assessment in selected work areas
64	Institutional Controls	1,851,068.40	1,851,068.40	1,633,297.00	Install Engineering Controls
65	PMO VI	2,465,855.00	2,465,855.00	2,465,810.67	Program Management CY06
66	Base Camp VI	5,152,227.00	5,096,827.00	5,096,818.02	Maintain/Operate Base Camp CY06
67	MTO VI	5,790,342.00	5,790,342.00	5,790,342.00	Maui Technical Office Operations CY06
68	Range Control VI	4,668,169.00	4,577,029.00	4,576,943.66	Range Control Operations CY06
69	Transportation II	27,995,248.00	27,081,421.00	27,983,854.24	Follow-on to Task Order 13 Transportation
70	RCO VII	3,762,298.00	3,762,298.00	3,756,738.27	Range Control Operations CY07
71	MTO VII	5,170,055.00	5,170,055.00	5,075,230.91	Maui Technical Office Operations CY07
72	PMO VII	2,258,671.59	2,258,671.59	2,149,986.63	Program Management CY07
73	Base Camp VII	3,436,529.00	3,268,846.00	3,429,529.05	Maintain/Operate Base Camp CY07
74	Newly Discovered UXO	15,754.00	15,754.00	15,478.86	Respond to new discovered UXO in areas previously worked
75	PMO VIII	490,531.00	490,531.00	614,976.12	Program Management CY08
Totals		346,396,750.59	343,714,446.14	344,104,588.85	

---

# Supplement K: Area Assessment Cost

---

Cost Summary Analysis  
Area Assessment  
Island-wide

Area Assessment	Assessment Work Area	GMU Comp	\$/GMU	Task Order Cost
	Base Camp	93	\$1,785.80	
	Upper K-1 Road	316	\$1,317.25	
	Lower K-1 Road	137	\$2,112.92	
	Seagull	86	\$1,990.55	
	OBOD	96	\$897.59	
	Lua Makika	205	\$2,805.52	
	Task Order 007 Average	933	\$1,826.68	1,861,469.51
	Moaulanui	692	\$1,816.63	
	Hakioawa	578	\$1,960.53	
	Honokanaia	119	\$1,336.59	
	Kealaikahiki	187	\$1,707.16	
	Task Order 015 Average	1,576	\$1,820.17	2,868,586.66
	Kalapakea	352	\$1,369.30	
	Kanapou	1,099	\$828.84	
	Kuheia	1,194	\$1,201.53	
	Seagull II	58	\$785.39	
	Task Order 032 Average	2,703	\$1,062.92	3,304,248.56
	North Coast	841	\$1,767.87	
	Naval Gunfire	1,447	\$828.84	
	Puu Moiwi	245	\$1,201.53	
	Honokoa	1,546	\$785.39	
	Task Order 052 Average	4,079	\$1,028.36	4,194,699.87
	Kamohio	1,037	\$1,060.33	
	Waikahalulu	992	\$945.01	
	Task Order 063 Average	2,029	\$1,003.95	2,037,011.99
	<b>Area Assessment Average Cost</b>		<b>\$1,309.62</b>	
	<b>Total Area Assessment Cost</b>			<b>14,266,016.59</b>

Note 1: See following individual task order analysis for cost breakdown

Note 2: Labor hour calculations not done in this summary report due to not all labor hours were reported by subcontractors.

Cost Summary Analysis  
Task Order 007  
Area Assessment I

WBS	Name	Cum Cost	Cum Labor	GMU Comp	\$/GMU/Task	\$/GMU	LH/GMU/Task	LH/GMU
331.007.110.22.11.30.01	Project Unique Training	\$67,904.86	459	933.00	\$72.78			0.49
331.007.110.22.11.30.02	Cultural Training	\$5,418.91	36	933.00	\$5.81			0.04
331.007.110.22.11.30.03	UXO Refresher Training	\$15,516.67	328	933.00	\$16.63			0.35
331.007.110.22.01.44	Range activities	\$71,374.59	1,288	933.00	\$76.50			1.38
331.007.110.22.11.16	Preparatory Meeting	\$1,316.93	24	933.00	\$1.41			0.03
331.007.110.04.01.22.04	Survey Control	\$43,588.71	493	933.00	\$46.72			0.53
331.007.110.01.02.03	Mobilization	\$24,379.25	0	933.00	\$26.13			0.00
331.007.110.22.11.40	Consumables	\$25,855.72		933.00	\$27.71			0.00
331.007.110.22.11.07	Project Sign	\$1,583.32		933.00	\$1.70			0.00
110 Totals		\$256,938.96	2,628			\$275.39		2.82
<b>Base Camp Work Area</b>		<b>Cum Cost</b>	<b>Cum LH</b>	<b>GMU Comp</b>	<b>\$/GMU/Task</b>	<b>\$/GMU</b>	<b>LH/GMU/Task</b>	<b>LH/GMU</b>
331.007.121.04.01.22.01	Archival Research	\$13,771.72	0	93.00	\$148.08			0.00
331.007.121.04.01.22.02	Cultural Review	\$1,224.54	27	93.00	\$13.17			0.29
331.007.121.04.01.22.03	Grid Map Unit Stakeout	\$49,249.20	385	93.00	\$529.56			4.14
331.007.121.04.01.23.01	UXO Assessment	\$9,982.99	173	93.00	\$107.34			1.86
331.007.121.04.01.23.03	NR Assessment	\$18,440.29	498	93.00	\$198.28			5.35
331.007.121.04.01.23.04	Topographic Survey/Mapping	\$26,335.64	16	93.00	\$283.18			0.17
331.007.121.04.01.23.06	ENV Assessment	\$2,538.57	54	93.00	\$27.30			0.58
331.007.121.04.01.23.02.01	HP Discovery	\$5,901.15	0	93.00	\$63.45			0.00
331.007.121.04.01.23.02.02	HP Recording	\$13,024.23	20	93.00	\$140.05			0.22
121 Totals		\$140,468.33	1,173			\$1,785.80		15.43
<b>Upper K-1 Road</b>		<b>Cum Cost</b>	<b>Cum LH</b>	<b>GMU Comp</b>	<b>\$/GMU/Task</b>	<b>\$/GMU</b>	<b>LH/GMU/Task</b>	<b>LH/GMU</b>
331.007.122.04.01.22.01	Archival Research	\$4,683.56	0	316.00	\$14.82			0.00
331.007.122.04.01.22.02	Cultural Review	\$0.00	0	316.00	\$0.00			0.00
331.007.122.04.01.22.03	Grid Map Unit Stakeout	\$58,722.46	683	316.00	\$185.83			2.16
331.007.122.04.01.23.01	UXO Assessment	\$64,430.56	1,100	316.00	\$203.89			3.48
331.007.122.04.01.23.03	NR Assessment	\$25,236.94	697	316.00	\$79.86			2.21
331.007.122.04.01.23.04	Topographic Survey/Mapping	\$82,166.42	0	316.00	\$260.02			0.00
331.007.122.04.01.23.06	ENV Assessment	\$0.00	0	316.00	\$0.00			0.00
331.007.122.04.01.23.02.01	HP Discovery	\$13,840.29	0	316.00	\$43.80			0.00
331.007.122.04.01.23.02.02	HP Recording	\$80,148.43	250	316.00	\$253.63			0.79
122 Totals		\$329,228.66	2,730			\$1,317.25		11.46
<b>Lower K-1 Road</b>		<b>Cum Cost</b>	<b>Cum LH</b>	<b>GMU Comp</b>	<b>\$/GMU/Task</b>	<b>\$/GMU</b>	<b>LH/GMU/Task</b>	<b>LH/GMU</b>
331.007.123.04.01.22.01	Archival Research	\$940.18	0	137.00	\$6.86			0.00
331.007.123.04.01.22.02	Cultural Review	\$0.00	0	137.00	\$0.00			0.00
331.007.123.04.01.22.03	Grid Map Unit Stakeout	\$54,506.48	395	137.00	\$397.86			2.88
331.007.123.04.01.23.01	UXO Assessment	\$24,300.12	400	137.00	\$177.37			2.92
331.007.123.04.01.23.03	NR Assessment	\$17,892.06	506	137.00	\$130.60			3.69
331.007.123.04.01.23.04	Topographic Survey/Mapping	\$51,741.43	0	137.00	\$377.67			0.00
331.007.123.04.01.23.06	ENV Assessment	\$0.00	0	137.00	\$0.00			0.00
331.007.123.04.01.23.02.01	HP Discovery	\$72,616.72	0	137.00	\$530.05			0.00
331.007.123.04.01.23.02.02	HP Recording	\$29,744.52	0	137.00	\$217.11			0.00
123 Totals		\$251,741.51	1,301			\$2,112.92		12.31
<b>Seagull Work Area</b>		<b>Cum Cost</b>	<b>Cum LH</b>	<b>GMU Comp</b>	<b>\$/GMU/Task</b>	<b>\$/GMU</b>	<b>LH/GMU/Task</b>	<b>LH/GMU</b>
331.007.124.04.01.22.01	Archival Research	\$11,439.29	0	86.00	\$133.02			0.00
331.007.124.04.01.22.02	Cultural Review	\$1,684.36	0	86.00	\$19.59			0.00
331.007.124.04.01.22.03	Grid Map Unit Stakeout	\$43,964.55	356	86.00	\$511.22			4.14
331.007.124.04.01.23.01	UXO Assessment	\$16,112.22	326	86.00	\$187.35			3.79
331.007.124.04.01.23.03	NR Assessment	\$10,712.61	279	86.00	\$124.57			3.24
331.007.124.04.01.23.04	Topographic Survey/Mapping	\$22,065.67	2	86.00	\$256.58			0.02
331.007.124.04.01.23.06	ENV Assessment	\$2,392.59	51	86.00	\$27.82			0.59
331.007.124.04.01.23.02.01	HP Discovery	\$38,824.86	0	86.00	\$451.45			0.00
331.007.124.04.01.23.02.02	HP Recording	\$307.76	0	86.00	\$3.58			0.00
124 Totals		\$147,503.91	1,014			\$1,990.55		14.61
<b>OBOD Work Area</b>		<b>Cum Cost</b>	<b>Cum LH</b>	<b>GMU Comp</b>	<b>\$/GMU/Task</b>	<b>\$/GMU</b>	<b>LH/GMU/Task</b>	<b>LH/GMU</b>
331.007.125.04.01.22.01	Archival Research	\$0.00	0	96.00	\$0.00			0.00
331.007.125.04.01.22.02	Cultural Review	\$0.00	0	96.00	\$0.00			0.00
331.007.125.04.01.22.03	Grid Map Unit Stakeout	\$19,576.74	395	96.00	\$203.92			4.11
331.007.125.04.01.23.01	UXO Assessment	\$6,255.28	100	96.00	\$65.16			1.04
331.007.125.04.01.23.03	NR Assessment	\$3,238.40	90	96.00	\$33.73			0.94
331.007.125.04.01.23.04	Topographic Survey/Mapping	\$12,155.25	0	96.00	\$126.62			0.00
331.007.125.04.01.23.06	ENV Assessment	\$0.00	0	96.00	\$0.00			0.00
331.007.125.04.01.23.02.01	HP Discovery	\$7,837.87	0	96.00	\$81.64			0.00
331.007.125.04.01.23.02.02	HP Recording	\$10,667.18	20	96.00	\$111.12			0.21
125 Totals		\$59,730.72	605			\$897.59		9.12
<b>Lua Makika Work Area</b>		<b>Cum Cost</b>	<b>Cum LH</b>	<b>GMU Comp</b>	<b>\$/GMU/Task</b>	<b>\$/GMU</b>	<b>LH/GMU/Task</b>	<b>LH/GMU</b>
331.007.126.04.01.22.01	Archival Research	\$4,140.36	0	205.00	\$20.20			0.00
331.007.126.04.01.22.02	Cultural Review	\$0.00	0	205.00	\$0.00			0.00
331.007.126.04.01.22.03	Grid Map Unit Stakeout	\$76,644.07	527	205.00	\$373.87			2.57
331.007.126.04.01.23.01	UXO Assessment	\$30,076.93	557	205.00	\$146.72			2.72
331.007.126.04.01.23.03	NR Assessment	\$22,327.70	604	205.00	\$108.92			2.95
331.007.126.04.01.23.04	Topographic Survey/Mapping	\$51,542.82	6	205.00	\$251.43			0.03
331.007.126.04.01.23.06	ENV Assessment	\$0.00	0	205.00	\$0.00			0.00
331.007.126.04.01.23.02.01	HP Discovery	\$45,108.54	0	205.00	\$220.04			0.00
331.007.126.04.01.23.02.02	HP Recording	\$288,835.48	992	205.00	\$1,408.95			4.84
126 Totals		\$518,675.90	2,686			\$2,805.52		15.92
<b>Miscellaneous</b>		<b>Cum Cost</b>	<b>Cum LH</b>	<b>GMU Comp</b>	<b>\$/GMU/Task</b>	<b>\$/GMU</b>	<b>LH/GMU/Task</b>	<b>LH/GMU</b>
331.007.127.22.13.01.01	Helicopter Travel	\$157,181.52						
127 Totals		\$157,181.52						
Task Order Total		\$1,861,469.51	12,137	933.00		\$1,995.14		13.01
Task Order Level	Archival Research	\$34,975.11	0					
	Cultural Review	\$2,908.90	27					
	Grid Map Unit Stakeout	\$302,663.50	2,741					
	UXO Assessment	\$151,158.10	2,656					
	NR Assessment	\$97,848.00	2,674					
	Topographic Survey/Mapping	\$246,007.23	24					
	ENV Assessment	\$4,931.16	105					
	HP Discovery	\$184,129.43	0					
	HP Recording	\$422,727.60	1,282					

Cost Summary Analysis  
Task Order 015  
Assessment II

WBS	Name	Cum Cost	Cum LH	GMU Comp	\$/GMU/Task	\$/GMU	LH/GMU/Task	LH/GMU
331.015.110.22.11.30.01	Project Unique Training	\$17,085.06	87	1,576.00	\$10.84			0.06
331.015.110.22.11.30.02	Cultural Training	\$6,146.67	13	1,576.00	\$3.90			0.01
331.015.110.22.11.30.03	UXO Refresher Training	\$0.00	0.00	1,576.00	\$0.00			0.00
331.015.110.22.01.44	Range activities	\$54,430.73	1,453	1,576.00	\$34.54			0.92
331.015.110.22.11.16	Preparatory Meeting	\$1,784.78	42	1,576.00	\$1.13			0.03
331.015.110.01.03.62.01	HP Progress Reports	\$80,346.29	0	1,576.00	\$50.98			0.00
331.015.110.01.03.62.02	HP Task Order Report	\$182,059.02	0	1,576.00	\$115.52			0.00
331.015.110.04.01.22.04	Survey Control	\$10,147.74	50	1,576.00	\$6.44			0.03
331.015.110.01.02.03	Mobilization	\$8,944.15	0	1,576.00	\$5.68			0.00
331.015.110.22.11.40	Consumables	\$95,357.43	0	1,576.00	\$60.51			0.00
110 Totals		\$456,301.87	1,645			\$289.53		1.04
<b>Moaulanui Work Area</b>		<b>Cum Cost</b>	<b>Cum LH</b>	<b>GMU Comp</b>	<b>\$/GMU/Task</b>	<b>\$/GMU</b>	<b>LH/GMU/Task</b>	<b>LH/GMU</b>
331.015.121.04.01.22.01	Archival Research	\$3,189.10	0	692.00	\$4.61			0.00
331.015.121.04.01.22.02	Cultural Review	\$0.00	27	692.00	\$0.00			0.04
331.015.121.04.01.22.03	GMU Stakeout/Topographic Survey	\$155,799.74	1,010	692.00	\$225.14			1.46
331.015.121.04.01.23.01	UXO Assessment	\$124,255.48	2,030	692.00	\$179.56			2.93
331.015.121.04.01.23.02	HP Discovery	\$102,380.64	0	692.00	\$147.95			0.00
331.015.121.04.01.23.03	NR Assessment	\$28,413.02	770	692.00	\$41.06			1.11
331.015.121.04.01.23.04	ENV Assessment	\$16,910.47	457	692.00	\$24.44			0.66
331.015.121.04.01.23.05	Area Location Survey/Mapping	\$129,213.65	0	692.00	\$186.72			0.00
331.015.121.04.01.25.01	HP Recording	\$430,250.76	1,860	692.00	\$621.75			2.69
331.015.121.04.01.25.02	NR/ENV Recording	\$33,138.51	817	692.00	\$47.89			1.18
331.015.121.04.01.25.03	GMU Packet Production	\$32,913.98	1,388	692.00	\$47.56			2.01
331.015.121.04.01.31.03	Field Packet Production	\$283.37	13	692.00	\$0.41			0.02
121 Totals		\$1,056,748.72	8,359			\$1,816.63		13.12
<b>Hakioawa Work Area</b>		<b>Cum Cost</b>	<b>Cum LH</b>	<b>GMU Comp</b>	<b>\$/GMU/Task</b>	<b>\$/GMU</b>	<b>LH/GMU/Task</b>	<b>LH/GMU</b>
331.015.122.04.01.22.01	Archival Research	\$1,347.50	0	578.00	\$2.33			0.00
331.015.122.04.01.22.02	Cultural Review	\$0.00	0	578.00	\$0.00			0.00
331.015.122.04.01.22.03	GMU Stakeout/Topographic Survey	\$267,860.38	1,754	578.00	\$463.43			3.03
331.015.122.04.01.23.01	UXO Assessment	\$81,553.84	1,555	578.00	\$141.10			2.69
331.015.122.04.01.23.02	HP Discovery	\$67,024.03	0	578.00	\$115.96			0.00
331.015.122.04.01.23.03	NR Assessment	\$12,997.11	348	578.00	\$22.49			0.60
331.015.122.04.01.23.04	ENV Assessment	\$22,968.04	643	578.00	\$39.74			1.11
331.015.122.04.01.23.05	Area Location Survey/Mapping	\$77,987.60	0	578.00	\$134.93			0.00
331.015.122.04.01.25.01	HP Recording	\$381,954.69	1,827	578.00	\$660.82			3.16
331.015.122.04.01.25.02	NR/ENV Recording	\$27,954.23	705	578.00	\$48.36			1.22
331.015.122.04.01.25.03	GMU Packet Production	\$23,952.16	938	578.00	\$41.44			1.62
331.015.122.04.01.31.03	Field Packet Production	\$239.78	11	578.00	\$0.41			0.02
122 Totals		\$965,839.36	7,779			\$1,960.53		14.50
<b>Honokanaia Work Area</b>		<b>Cum Cost</b>	<b>Cum LH</b>	<b>GMU Comp</b>	<b>\$/GMU/Task</b>	<b>\$/GMU</b>	<b>LH/GMU/Task</b>	<b>LH/GMU</b>
331.015.123.04.01.22.01	Archival Research	\$4,363.18	0	119.00	\$36.67			0.00
331.015.123.04.01.22.02	Cultural Review	\$0.00	0	119.00	\$0.00			0.00
331.015.123.04.01.22.03	GMU Stakeout/Topographic Survey	\$30,230.27	345	119.00	\$254.04			2.90
331.015.123.04.01.23.01	UXO Assessment	\$16,686.18	270	119.00	\$140.22			2.27
331.015.123.04.01.23.02	HP Discovery	\$6,288.30	0	119.00	\$52.84			0.00
331.015.123.04.01.23.03	NR Assessment	\$3,167.45	85	119.00	\$26.62			0.71
331.015.123.04.01.23.04	ENV Assessment	\$2,592.08	70	119.00	\$21.78			0.58
331.015.123.04.01.23.05	Area Location Survey/Mapping	\$16,344.94	0	119.00	\$137.35			0.00
331.015.123.04.01.25.01	HP Recording	\$30,133.38	299	119.00	\$253.22			2.51
331.015.123.04.01.25.02	NR/ENV Recording	\$13,276.28	331	119.00	\$111.57			2.78
331.015.123.04.01.25.03	GMU Packet Production	\$1,518.21	64	119.00	\$12.76			0.54
331.015.123.04.01.31.03	Field Packet Production	\$0.00	0	119.00	\$0.00			0.00
123 Totals		\$124,600.27	1,463			\$1,336.59		13.34
<b>Kealaikahiki Work Area</b>		<b>Cum Cost</b>	<b>Cum LH</b>	<b>GMU Comp</b>	<b>\$/GMU/Task</b>	<b>\$/GMU</b>	<b>LH/GMU/Task</b>	<b>LH/GMU</b>
331.015.124.04.01.22.01	Archival Research	\$2,302.01	0	187.00	\$12.31			0.00
331.015.124.04.01.22.02	Cultural Review	\$2,468.99	40	187.00	\$13.20			0.21
331.015.124.04.01.22.03	GMU Stakeout/Topographic Survey	\$44,044.96	380	187.00	\$235.53			2.03
331.015.124.04.01.23.01	UXO Assessment	\$17,900.27	290	187.00	\$95.72			1.55
331.015.124.04.01.23.02	HP Discovery	\$23,498.76	0	187.00	\$125.66			0.00
331.015.124.04.01.23.03	NR Assessment	\$6,166.63	165	187.00	\$32.98			0.88
331.015.124.04.01.23.04	ENV Assessment	\$6,166.63	165	187.00	\$32.98			0.88
331.015.124.04.01.23.05	Area Location Survey/Mapping	\$46,158.44	0	187.00	\$246.84			0.00
331.015.124.04.01.25.01	HP Recording	\$110,686.95	471	187.00	\$591.91			2.52
331.015.124.04.01.25.02	NR/ENV Recording	\$2,658.07	69	187.00	\$14.21			0.37
331.015.124.04.01.25.03	GMU Packet Production	\$3,044.73	64	187.00	\$16.28			0.34
331.015.124.04.01.31.03	Field Packet Production	\$0.00	0	187.00	\$0.00			0.00
124 Totals		\$265,096.44	1,643			\$1,707.16		298.32
Task Order Total		\$2,868,586.66	20,889	1,576.00		\$1,820.17		13.25

Task Order Level	Name	Cum Cost	Cum LH
	Archival Research	\$11,201.79	0
	Cultural Review	\$2,468.99	67
	GMU Stakeout/Topographic Survey	\$497,935.35	3,489
	UXO Assessment	\$240,395.77	4,145
	HP Discovery	\$199,191.73	0
	NR Assessment	\$50,744.21	1,367
	ENV Assessment	\$48,637.22	1,334
	Area Location Survey/Mapping	\$269,704.63	0
	HP Recording	\$953,025.78	4,457
	NR/ENV Recording	\$77,027.09	1,922
	GMU Packet Production	\$61,429.08	2,454
	Field Packet Production	\$523.15	24

Cost Summary Analysis  
Task Order 032  
Assessment III

WBS	Name	Cum Cost	Cum LH	GMU Comp	\$/GMU/Task	\$/GMU	LH/GMU/Task	LH/GMU
331.032.110.22.11.30	Reimbursable Training	\$1,554.42	0	2,703	\$0.58			0.00
331.032.110.22.11.16	Preparatory Meeting	\$142,167.96	0	2,703	\$52.60			0.00
331.032.110.04.01.22.04	Survey Control	\$18,801.54	0	2,703	\$6.88			0.00
331.032.110.22.01.44	Range Activities	\$10,582.23	191	2,703	\$3.91			0.07
331.032.110.01.03.62.01	Progress Report	\$44,346.00	0	2,703	\$16.41			0.00
331.032.110.01.03.62.02	HP Task Order Report	\$150,656.09	0	2,703	\$55.74			0.00
	110 Totals	\$367,908.24	191			\$136.11		0.07
<b>Kalapakea Work Area</b>		<b>Cum Cost</b>	<b>Cum LH</b>	<b>GMU Comp</b>	<b>\$/GMU/Task</b>	<b>\$/GMU</b>	<b>LH/GMU/Task</b>	<b>LH/GMU</b>
331.032.121.04.01.22.01	Archival Research	\$8,241.46	0	352	\$23.41			0.00
331.032.121.04.01.22.02	Cultural Review	\$0.00	0	352	\$0.00			0.00
331.032.121.04.01.22.03	Grid Map Unit Stakeout	\$136,617.38	1,430	352	\$388.12			4.06
331.032.121.04.01.23	Area Assessment	\$215,289.33	2,698	352	\$611.62			7.66
331.032.121.04.01.25.01	HP recording	\$62,372.51	560	352	\$177.19			1.59
331.032.121.04.01.25.02	NR Recording	\$6,414.68	132	352	\$18.22			0.38
331.032.121.04.01.25.03	GMU production	\$3,330.45	101	352	\$9.46			0.29
331.032.121.04.01.31.03	Field Packet Production	\$1,817.88	30	352	\$5.16			0.09
	121 Totals	\$434,083.69	4,951			\$1,369.30		14.14
<b>Kanapou Work Area</b>		<b>Cum Cost</b>	<b>Cum LH</b>	<b>GMU Comp</b>	<b>\$/GMU/Task</b>	<b>\$/GMU</b>	<b>LH/GMU/Task</b>	<b>LH/GMU</b>
331.032.122.04.01.22.01	Archival Research	\$502.25	0	1,099	\$0.46			0.00
331.032.122.04.01.22.02	Cultural Review	\$1,671.29	30	1,099	\$1.52			0.03
331.032.122.04.01.22.03	Grid Map Unit Stakeout	\$422,298.53	2,562	1,099	\$384.26			2.33
331.032.122.04.01.23	Area Assessment	\$513,858.24	4,404	1,099	\$467.57			4.01
331.032.122.04.01.25.01	HP recording	\$181,553.70	952	1,099	\$165.20			0.87
331.032.122.04.01.25.02	NR Recording	\$15,491.50	374	1,099	\$14.10			0.34
331.032.122.04.01.25.03	GMU production	\$48,327.23	1,066	1,099	\$43.97			0.97
331.032.122.04.01.31.03	Field Packet Production	\$0.00	0	1,099	\$0.00			0.00
	122 Totals	\$1,183,702.74	9,387			\$1,213.18		8.61
<b>Kuheia Work Area</b>		<b>Cum Cost</b>	<b>Cum LH</b>	<b>GMU Comp</b>	<b>\$/GMU/Task</b>	<b>\$/GMU</b>	<b>LH/GMU/Task</b>	<b>LH/GMU</b>
331.032.123.04.01.22.01	Archival Research	\$1,541.65	0	1,194	\$1.29			0.00
331.032.123.04.01.22.02	Cultural Review	\$570.94	10	1,194	\$0.48			0.01
331.032.123.04.01.22.03	Grid Map Unit Stakeout	\$334,714.55	2,586	1,194	\$280.33			2.17
331.032.123.04.01.23	Area Assessment	\$558,203.57	5,446	1,194	\$467.51			4.56
331.032.123.04.01.25.01	HP recording	\$314,734.00	1,412	1,194	\$263.60			1.18
331.032.123.04.01.25.02	NR Recording	\$5,348.62	108	1,194	\$4.48			0.09
331.032.123.04.01.25.03	GMU production	\$62,941.99	996	1,194	\$52.72			0.83
331.032.123.04.01.31.03	Field Packet Production	\$0.00	0	1,194	\$0.00			0.00
	123 Totals	\$1,278,055.32	10,557			\$1,206.51		8.91
<b>Seagull II Work Area</b>		<b>Cum Cost</b>	<b>Cum LH</b>	<b>GMU Comp</b>	<b>\$/GMU/Task</b>	<b>\$/GMU</b>	<b>LH/GMU/Task</b>	<b>LH/GMU</b>
331.032.124.04.01.22.01	Archival Research	\$0.00	0	58	\$0.00			0.00
331.032.124.04.01.22.02	Cultural Review	\$0.00	0	58	\$0.00			0.00
331.032.124.04.01.22.03	Grid Map Unit Stakeout	\$30,559.16	189	58	\$526.88			3.26
331.032.124.04.01.23	Area Assessment	\$12,339.99	120	58	\$212.76			2.07
331.032.124.04.01.25.01	HP recording	\$0.00	0	58	\$0.00			0.00
331.032.124.04.01.25.02	NR Recording	\$0.00	0	58	\$0.00			0.00
331.032.124.04.01.25.03	GMU production	-\$2,400.58	0	58	-\$41.39			0.00
331.032.124.04.01.31.03	Field Packet Production	\$0.00	0	58	\$0.00			0.00
	124 Totals	\$40,498.57	309			\$698.25		5.33
	Task Orders Totals	\$3,304,248.56	25,394	2,703		\$1,222.44		9.39
Task Order Level	Archival Research	\$1,285.36	0					
	Cultural Review	\$2,242.23	40					
	Grid Map Unit Stakeout	\$924,189.62	6,767					
	Area Assessment	\$1,299,691.13	12,667					
	HP recording	\$558,660.21	2,924					
	NR Recording	\$27,254.80	614					
	GMU production	\$112,199.09	2,162					
	Field Packet Production	\$1,817.88	30					

Cost Summary Analysis  
Task Order 052  
Assessment III

WBS	Name	Cum Cost	Cum LH	GMU Comp	\$/GMU/Task	\$/GMU	LH/GMU/Task	LH/GMU
331.052.110.22.01.44	Range activities	\$406,889.33	1,686	4,079	\$99.75			0.41
331.052.110.22.11.30	Reimbursable Training	\$21,350.78	0	0	#DIV/0!		#DIV/0!	
331.052.110.22.11.16	Preparatory Meeting	\$311.46	0	0	#DIV/0!		#DIV/0!	
331.052.110.22.11.40	Allocable Consumerables	\$38,658.90	0	0	#DIV/0!		#DIV/0!	
331.052.110.01.03.62.01	Progress Report	\$49,967.94	0	0	#DIV/0!		#DIV/0!	
331.052.110.01.03.62.02	HP Task Order Report	\$229,489.53	0	0	#DIV/0!		#DIV/0!	
331.052.110.22.11.90	Emergency Site Closure	\$2,456.51	60	0	#DIV/0!		#DIV/0!	
	110 Totals	\$749,124.45	1,746			\$183.65		0.43
<b>North Coast Work Area</b>		<b>Cum Cost</b>	<b>Cum LH</b>	<b>GMU Comp</b>	<b>\$/GMU/Task</b>	<b>\$/GMU</b>	<b>LH/GMU/Task</b>	<b>LH/GMU</b>
331.052.121.04.01.22.01	Archival Research	\$16,345.04	0	841	\$19.44			0.00
331.052.121.04.01.22.02	Cultural Review	\$189.47	0	841	-\$0.23			0.00
331.052.121.04.01.22.03	Grid Map Unit Stakeout/Topo	\$132,736.57	1,851	841	\$157.83			2.20
331.052.121.04.01.22.04	Secondary Controls	\$1,931.19	0	841	\$2.30			0.00
331.052.121.04.01.23	Area Assessment	\$547,289.91	6,582	841	\$650.76			7.83
331.052.121.04.01.25.01	HP recording	\$631,175.58	1,880	841	\$750.51			2.24
331.052.121.04.01.25.02	NR Recording	\$3,037.74	60	841	\$3.61			0.07
	121 Totals	\$1,332,326.56	10,373			\$1,767.87		12.76
<b>Naval Gunfire Work Area</b>		<b>Cum Cost</b>	<b>Cum LH</b>	<b>GMU Comp</b>	<b>\$/GMU/Task</b>	<b>\$/GMU</b>	<b>LH/GMU/Task</b>	<b>LH/GMU</b>
331.052.122.04.01.22.01	Archival Research	\$10,892.33	0	1,447	\$7.53			0.00
331.052.122.04.01.22.02	Cultural Review	\$0.00	0	1,447	\$0.00			0.00
331.052.122.04.01.22.04	Secondary Controls	\$188.00	0	1,447	\$0.13			0.00
331.052.122.04.01.23	Survey/Area Assessment	\$841,935.00	7,090	1,447	\$581.85			4.90
331.052.122.04.01.25.01	HP recording	\$79,805.71	260	1,447	\$55.15			0.18
331.052.122.04.01.25.02	NR Recording	\$758.67	18	1,447	\$0.52			0.01
	122 Totals	\$933,579.71	7,368			\$828.84		5.52
<b>Puu Moii Work Area</b>		<b>Cum Cost</b>	<b>Cum LH</b>	<b>GMU Comp</b>	<b>\$/GMU/Task</b>	<b>\$/GMU</b>	<b>LH/GMU/Task</b>	<b>LH/GMU</b>
331.052.123.04.01.22.01	Archival Research	\$209.39	0	245	\$0.85			0.00
331.052.123.04.01.22.03	Grid Map Unit Stakeout	\$16,543.55	40	245	\$67.52			0.16
331.052.123.04.01.23	Area Assessment	\$165,316.95	1,100	245	\$674.76			4.49
331.052.123.04.01.25.01	HP recording	\$67,310.33	305	245	\$274.74			1.24
331.052.123.04.01.25.02	NR Recording	\$0.00	0	245	\$0.00			0.00
	123 Totals	\$249,380.22	1,445			\$1,201.53		6.33
<b>Honokoa Work Area</b>		<b>Cum Cost</b>	<b>Cum LH</b>	<b>GMU Comp</b>	<b>\$/GMU/Task</b>	<b>\$/GMU</b>	<b>LH/GMU/Task</b>	<b>LH/GMU</b>
331.052.124.04.01.22.01	Archival Research	\$0.00	0	1,546	\$0.00			0.00
331.052.124.04.01.22.02	Cultural Review	\$0.00	0	1,546	\$0.00			0.00
331.052.124.04.01.22.04	Secondary Controls	\$0.00	0	1,546	\$0.00			0.00
331.052.124.04.01.23	Survey/Area Assessment	\$856,156.25	7,357	1,546	\$553.79			4.76
331.052.124.04.01.25.01	HP recording	\$74,132.68	1,052	1,546				0.68
331.052.124.04.01.25.02	NR Recording	\$0.00	0	1,546	\$0.00			0.00
	123 Totals	\$930,288.93	8,410	\$47.95		\$785.39		5.87
	Task Order Totals	\$4,194,699.87	29,340	4,079		\$1,028.36		7.19
Task Order Level	Archival Research	\$27,446.76	0					
	Cultural Review	\$16,354.08	40					
	Grid Map Unit Stakeout	\$298,241.52	2,951					
	Area Assessment	\$1,767,332.77	14,752					
	HP recording	\$701,228.30	7,894					
	NR Recording	\$881,314.47	3,343					



Cost Summary Analysis  
Task Order 63  
Assessment IV

WBS	Name	Cum Cost	Cum LH	GMU Comp	\$/GMU/Task	\$/GMU	LH/GMU/Task	LH/GMU
331.063.110.22.01.44	Range activities	\$509,732.04	4,354	2,029	\$251.22			2.15
331.063.110.22.01.30	Reimbursable training	\$5,178.23	0	2,029	\$2.55			0.00
331.063.110.22.11.40	Allocable Consumerables	\$3,620.59	0	2,029	\$1.78			0.00
331.063.110.01.03.62.01	Progress Report	\$1,477.89	0	2,029	\$0.73			0.00
331.063.110.01.03.62.02	HP Task Order Report	\$95,961.74	0	2,029	\$47.30			0.00
	110 Totals	\$615,970.49	4,354			\$303.58		2.15
Kamohio Work Area		Cum Cost	Cum LH	GMU Comp	\$/GMU/Task	\$/GMU	LH/GMU/Task	LH/GMU
331.063.121.04.01.22.01	Archival Research	\$8,374.41	0	1,037	\$8.08			0.00
331.063.121.04.01.22.02	Cultural Review	\$0.00	0	1,037	\$0.00			0.00
331.063.121.04.01.22.03	Grid Map Unit Stakeout/Topo	\$456,873.79	3,925	1,037	\$440.57			3.79
331.063.121.04.01.22.04	Secondary Controls	\$0.00	0	1,037	\$0.00			0.00
331.063.121.04.01.23	Area Assessment	\$214,431.61	2,398	1,037	\$206.78			2.31
331.063.121.04.01.25.01	Recording	\$105,067.27	608	1,037	\$101.32			0.59
	121 Totals	\$784,747.08	6,931			\$1,060.33		8.83
Waikahalulu Work Area		Cum Cost	Cum LH	GMU Comp	\$/GMU/Task	\$/GMU	LH/GMU/Task	LH/GMU
331.063.122.04.01.22.01	Archival Research	\$1,006.58	0	992	\$1.01			0.00
331.063.122.04.01.22.02	Cultural Review	\$0.00	0	992	\$0.00			0.00
331.063.122.04.01.22.03	Grid Map Unit Stakeout/Topo	\$122,991.34	843	992	\$123.98			0.85
331.063.122.04.01.22.04	Secondary Controls	\$0.00	0	992	\$0.00			0.00
331.063.122.04.01.23	Area Assessment	\$442,950.59	4,022	992	\$446.52			4.05
331.063.122.04.01.25.01	Recording	\$69,345.91	220	992	\$69.91			0.22
	122 Totals	\$636,294.42	5,085			\$945.01		18.65
	Task Order Totals	\$2,037,011.99	16,370	2,029		\$1,003.95		8.07
Task Order Level	Archival Research	\$9,380.99	0					
	Cultural Review	\$0.00	0					
	Grid Map Unit Stakeout	\$579,865.13	4,768					
	Secondary Controls	\$0.00	0					
	Area Assessment	\$657,382.20	6,420					
	Recording	\$174,413.18	828					

---

# Supplement L: UXO Clearance Cost

---

Cost Summary Analysis  
UXO Clearance  
Island-wide

Tier Two UXO Clearance	Clearance Work Area	GMU Comp	\$/GMU	LH/GMU	Acres Comp	\$/Acre
	Upper K-1 Road	115	\$23,329.35	488.12	108.41	\$19,405.87
	Lower K-1 Road	98	\$34,223.81	613.19	92.39	\$30,961.05
	Seagull	39	\$34,650.93	691.90	96.37	\$16,137.30
	OBOD	31	\$47,396.31	905.52	59.48	\$25,492.73
	Lua Makika	158	\$30,480.90	648.00	389.86	\$14,460.89
	Task Order 008 Average	441	\$31,005.58	25,049.25	746.51	\$18,316.52
	Moaulanui	434	\$15,048.26	303.89	980.15	\$6,379.01
	Kanapou	73	\$7,615.27	130.07	179.18	\$2,955.10
	Kuheia	148	\$15,022.24	259.40	299.24	\$6,928.77
	Hakioawa	131	\$8,686.67	139.42	171.14	\$4,978.35
	Kealaikahiki	62	\$20,095.07	204.15	48.93	\$21,667.72
	Honokanaia	10	\$70,486.73	591.99	1.08	\$614,575.75
	Task Order 016 Average	858	\$14,450.89	252.46	1,679.72	\$6,805.41
	North Coast	17	\$33,857.71	359.02	25.33	\$21,412.40
	Honokoa	72	\$62,378.85	601.34	152.36	\$29,272.31
	Task Order 054 Average	89	\$56,930.99	555.06	177.69	\$28,151.87
	Base Camp	20	\$111,118.67	746.53	35.86	\$61,973.60
	<b>Tier Two UXO Clearance Average Cost</b>		<b>\$23,694.29</b>	<b>8,045.22</b>		<b>\$12,246.98</b>

Tier One UXO Clearance	Clearance Work Area	GMU Comp	\$/GMU	LH/GMU	Acres Comp	\$/Acre
	Moaulanui	327	\$8,314.08	74.70	774.75	\$3,314.13
	Kanapou and Beck's Cove	1,021	\$9,540.78	118.95	2,356.22	\$3,877.52
	Kuheia	1,096	\$8,086.76	115.47	2,352.31	\$3,389.41
	Hakioawa	399	\$8,764.12	138.32	825.52	\$3,795.00
	Kalapakea	434	\$7,187.84	110.15	963.49	\$2,923.16
	Kealaikahiki	148	\$6,765.10	107.25	329.49	\$2,742.87
	Honokanaia	40	\$6,842.01	94.09	79.78	\$2,920.67
	Task Order 016 Average	3,465	\$8,431.24	114.01	7,681.56	\$3,484.04
	North Coast	488	\$10,848.58	113.23	1,027.25	\$4,936.65
	Naval Gunfire	1,389	\$18,757.16	223.55	3,305.39	\$7,926.52
	Puu Muiwi	397	\$10,798.83	86.33	927.21	\$4,654.73
	Honokoa	833	\$18,813.25	199.26	1,970.04	\$8,014.26
	Seagull II	48	\$6,928.61	47.04	116.87	\$2,969.60
	Kamohio	792	\$4,836.73	109.85	1,813.00	\$4,455.71
	Waikahalulu	488	\$14,036.59	111.14	973.40	\$6,675.77
	Task Order 054 Average	4,435	\$14,051.75	159.98	10,133.16	\$6,542.80
	<b>Tier One UXO Clearance Average Cost</b>		<b>\$11,586.55</b>	<b>139.82</b>		<b>\$5,223.89</b>

Risk Reduction UXO Clearance	Clearance Work Area	GMU Comp	\$/GMU	LH/GMU	Acres Comp	\$/Acre
	Naval Gunfire	131	\$5,822.06	48.56	323.71	\$2,512.39
	Honokoa	190	\$5,368.05	45.63	469.51	\$2,328.51
	Seagull II	48	\$11,786.38	53.29	118.61	\$4,925.57
	Kamohio	105	\$6,008.80	49.34	259.46	\$2,589.85
	Waikahalulu	203	\$6,593.45	53.57	501.63	\$2,830.52
	Average	677	\$6,377.79	49.70	1,672.92	\$2,739.28
	<b>Risk Reduction Clearance Average Cost</b>		<b>\$6,377.79</b>	<b>49.70</b>		<b>\$2,739.28</b>

Total UXO Clearance	Task Order	Amount
	TO 008 UXO Clearance I	\$15,526,907.06
	TO 016 UXO Clearance II	\$41,613,116.94
	TO 054 UXO Clearance III	\$75,979,602.98
	TO 057 Base Camp Clearance	\$2,222,373.32
	<b>Total UXO Clearance Cost</b>	<b>\$135,342,000.30</b>

Note 1: See following individual task order analysis for cost breakdown

Note 2: All cost analysis is based upon current invoices to date of July 31, 2004. Some outstanding invoices have not been paid as of this date and are not included in this analysis

Note 3: Contract Summary cost includes estimates of outstanding invoices and may not match those contract values shown here

Cost Summary Analysis  
Task Order 008  
UXO Clearance I

WBS	Name	Cum Cost	Cum LH	GMU Comp	\$/GMU/Task	\$/Grid	LH/GMU/Task	LH/GMU	Acres Comp	\$/Acre/Task	\$/Acre
331.008.110.01.03.62.02	HP Task Order Report	\$34,608.93	0	441	\$78.48		0.00		746.51	\$46.36	
331.008.110.22.11.30.01	Project Specific Training	\$207,058.61	4,204	441	\$469.52		9.53		746.51	\$277.37	
331.008.110.22.11.30.02	Cultural Training	\$31,521.16	745	441	\$71.48		1.69		746.51	\$42.22	
331.008.110.22.11.30.03	UXO Refresher Training	\$155,642.85	2,691	441	\$352.93		6.10		746.51	\$208.49	
331.008.110.22.01.44	Range Control / QC Activities	\$1,053,384.70	21,958	441	\$2,388.63		49.79		746.51	\$1,411.08	
331.008.110.22.11.35	Detection System Certification	\$320,104.05	11,465	441	\$725.86		26.00		746.51	\$428.80	
331.008.110.04.01.12.01	In-situ Explosive Demolition	\$105,616.15	810	441	\$239.49		1.84		746.51	\$141.48	
331.008.110.04.01.15.04	Hazardous Material Removal	\$312,670.40	7,369	441	\$709.00		16.71		746.51	\$418.84	
331.008.110.04.01.16.02	UXO/OE ID/Assessment Surface	\$444,861.76	4,998	441	\$1,008.76		11.33		746.51	\$595.92	
331.008.110.04.01.26.02	Protective Works	\$37,645.05	30	441	\$85.36		0.07		746.51	\$50.43	
331.008.110.04.01.27.01	UXO/OE Segregation Inspectionj	\$1,193,417.50	24,799	441	\$2,706.16		56.23		746.51	\$1,598.66	
331.008.110.04.01.27.02	UXO/OE Transportation	\$109,717.32	2,273	441	\$248.79		5.15		746.51	\$146.97	
331.008.110.04.01.18.03	UXO/OE ID/Assessment Subsurface	\$39,578.85	768	441	\$89.75		1.74		746.51	\$53.02	
331.008.110.01.02.03	Mob of Work Force	\$349,317.02	25	441	\$792.10		0.06		746.51	\$467.93	
331.008.110.22.11.40	Allocable Consumerables	\$616,470.34	0	441	\$1,397.89		0.00		746.51	\$825.80	
110 Totals		\$5,011,614.69	82,134			\$11,364.21		186.25			\$6,713.39
<b>Base Camp Work Area</b>		<b>Cum Cost</b>	<b>Cum LH</b>	<b>GMU Comp</b>	<b>\$/GMU/Task</b>	<b>\$/GMU</b>	<b>LH/GMU/Task</b>	<b>LH/GMU</b>	<b>Acres Comp</b>	<b>\$/Acre/Task</b>	<b>\$/Acre</b>
331.008.121.04.01.20.01	Excavate Surface to 1 foot	\$164,007.04	2,781								
331.008.121.04.01.01	Demolition	\$88,826.68	773								
331.008.121.04.01.21.02	Excavate 1 to 4 feet	\$447,555.43	9,110								
331.008.121.04.01.24.03	Clearance Boundary Survey	\$12,789.77	206								
331.008.121.04.01.15.01	Area Preparation	\$749,581.90	18,724								
331.008.121.04.01.26.04	HP Monitoring	\$48,727.21	40								
331.008.121.04.01.16.05	Surface Sweep	\$133,162.90	2,726								
331.008.121.04.01.26.05	NR Monitoring	\$23,201.56	650								
331.008.121.04.01.18.01	Subsurface Detection	\$185,592.48	6,654								
121 Totals		\$1,853,444.97	41,662								
<b>Upper K-1 Road</b>		<b>Cum Cost</b>	<b>Cum LH</b>	<b>GMU Comp</b>	<b>\$/GMU/Task</b>	<b>\$/GMU</b>	<b>LH/GMU/Task</b>	<b>LH/GMU</b>	<b>Acres Comp</b>	<b>\$/Acre/Task</b>	<b>\$/Acre</b>
331.008.122.04.01.20.01	Excavate Surface to 1 foot	\$49,448.64	1,385	115	\$429.99		12.04		108.41	\$456.13	
331.008.122.04.01.01	Demolition	\$14,684.29	270	115	\$127.69		2.35		108.41	\$135.45	
331.008.122.04.01.21.02	Excavate 1 to 4 feet	\$193,005.54	4,213	115	\$1,678.31		36.64		108.41	\$1,780.33	
331.008.122.04.01.24.03	Clearance Boundary Survey	\$2,938.00	0	115	\$25.55		0.00		108.41	\$27.10	
331.008.122.04.01.15.01	Area Preparation	\$454,916.92	14,739	115	\$3,955.80		128.16		108.41	\$4,196.26	
331.008.122.04.01.26.04	HP Monitoring	\$16,299.53	0	115	\$141.74		0.00		108.41	\$150.35	
331.008.122.04.01.16.05	Surface Sweep	\$324,817.10	1,348	115	\$2,824.50		11.72		108.41	\$2,996.19	
331.008.122.04.01.26.05	NR Monitoring	\$44,267.38	2,021	115	\$384.93		17.57		108.41	\$408.33	
331.008.122.04.01.18.01	Subsurface Detection	\$275,613.67	10,740	115	\$2,396.64		93.39		108.41	\$2,542.33	
122 Totals		\$1,375,981.07	34,716			\$23,329.35		488.12			\$19,405.87
<b>Lower K-1 Road</b>		<b>Cum Cost</b>	<b>Cum LH</b>	<b>GMU Comp</b>	<b>\$/GMU/Task</b>	<b>\$/GMU</b>	<b>LH/GMU/Task</b>	<b>LH/GMU</b>	<b>Acres Comp</b>	<b>\$/Acre/Task</b>	<b>\$/Acre</b>
331.008.123.04.01.20.01	Excavate Surface to 1 foot	\$82,621.39	9,782	98	\$4,924.71		99.82		92.39	\$5,223.74	
331.008.123.04.01.01	Demolition	\$430,984.39	8,430	98	\$4,397.80		86.02		92.39	\$4,664.84	
331.008.123.04.01.21.02	Excavate 1 to 4 feet	\$26,437.33	310	98	\$269.77		3.16		92.39	\$286.15	
331.008.123.04.01.24.03	Clearance Boundary Survey	\$1,529.15	40	98	\$15.60		0.41		92.39	\$16.55	
331.008.123.04.01.15.01	Area Preparation	\$893,843.97	12,068	98	\$9,120.86		123.14		92.39	\$9,674.68	
331.008.123.04.01.26.04	HP Monitoring	\$5,621.22	0	98	\$57.36		0.00		92.39	\$60.84	
331.008.123.04.01.16.05	Surface Sweep	\$136,341.72	1,583	98	\$1,391.24		16.15		92.39	\$1,475.72	
331.008.123.04.01.26.05	NR Monitoring	\$5,414.00	166	98	\$55.24		1.69		92.39	\$58.60	
331.008.123.04.01.18.01	Subsurface Detection	\$257,447.86	9,463	98	\$2,627.02		96.56		92.39	\$2,786.53	
123 Totals		\$2,240,241.03	41,841			\$34,223.81		613.19			\$30,961.05
<b>Seagull Work Area</b>		<b>Cum Cost</b>	<b>Cum LH</b>	<b>GMU Comp</b>	<b>\$/GMU/Task</b>	<b>\$/GMU</b>	<b>LH/GMU/Task</b>	<b>LH/GMU</b>	<b>Acres Comp</b>	<b>\$/Acre/Task</b>	<b>\$/Acre</b>
331.008.124.04.01.20.01	Excavate Surface to 1 foot	\$56,844.62	1,151	39	\$1,457.55		29.51		96.37	\$589.86	
331.008.124.04.01.01	Demolition	\$53,806.86	610	39	\$1,379.66		15.64		96.37	\$568.34	
331.008.124.04.01.21.02	Excavate 1 to 4 feet	\$328,948.55	6,919	39	\$8,434.58		177.41		96.37	\$3,413.39	
331.008.124.04.01.24.03	Clearance Boundary Survey	\$561.45	0	39	\$14.40		0.00		96.37	\$5.83	
331.008.124.04.01.24.04	Fencing/Placards	\$280.73	0	39	\$7.20		0.00		96.37	\$2.91	
331.008.124.04.01.15.01	Area Preparation	\$185,297.15	2,488	39	\$4,751.21		63.79		96.37	\$1,922.77	
331.008.124.04.01.26.04	HP Monitoring	\$337.48	0	39	\$8.65		0.00		96.37	\$3.50	
331.008.124.04.01.16.05	Surface Sweep	\$92,745.15	1,885	39	\$2,378.08		48.33		96.37	\$962.39	
331.008.124.04.01.26.05	NR Monitoring	\$1,801.51	49	39	\$46.19		1.26		96.37	\$18.69	
331.008.124.04.01.18.01	Subsurface Detection	\$187,558.90	6,619	39	\$4,809.20		169.72		96.37	\$1,946.24	
124 Totals		\$908,182.40	19,721			\$34,650.93		691.90			\$16,137.30
<b>OB/OD Work Area</b>		<b>Cum Cost</b>	<b>Cum LH</b>	<b>GMU Comp</b>	<b>\$/GMU/Task</b>	<b>\$/GMU</b>	<b>LH/GMU/Task</b>	<b>LH/GMU</b>	<b>Acres Comp</b>	<b>\$/Acre/Task</b>	<b>\$/Acre</b>
331.008.125.04.01.20.01	Excavate Surface to 1 foot	\$476,407.66	10,164	31	\$15,367.99		327.88		59.48	\$8,009.54	
331.008.125.04.01.21.02	Excavate 1 to 4 feet	\$153,141.49	4,913	31	\$4,940.05		158.50		59.48	\$2,574.67	
331.008.125.04.01.24.03	Clearance Boundary Survey	\$310.86	0	31	\$10.03		0.00		59.48	\$5.23	
331.008.125.04.01.15.01	Area Preparation	\$286,616.00	335	31	\$9,245.68		10.81		59.48	\$4,818.70	
331.008.125.04.01.16.05	Surface Sweep	\$52,312.53	840	31	\$1,687.50		27.10		59.48	\$879.50	
331.008.125.04.01.18.01	Subsurface Detection	\$148,206.61	6,045	31	\$4,780.86		195.00		59.48	\$2,491.70	
125 Totals		\$1,116,995.15	22,298			\$47,396.31		905.52			\$25,492.73
<b>Lua Makika Work Area</b>		<b>Cum Cost</b>	<b>Cum LH</b>	<b>GMU Comp</b>	<b>\$/GMU/Task</b>	<b>\$/GMU</b>	<b>LH/GMU/Task</b>	<b>LH/GMU</b>	<b>Acres Comp</b>	<b>\$/Acre/Task</b>	<b>\$/Acre</b>
331.008.126.04.01.20.01	Excavate Surface to 1 foot	\$149,724.85	3,094	158	\$947.63		19.58		389.86	\$384.05	
331.008.126.04.01.21.02	Excavate 1 to 4 feet	\$784,169.57	17,869	158	\$4,963.10		113.09		389.86	\$2,011.41	
331.008.126.04.01.24.03	Clearance Boundary Survey	\$10,110.07	50	158	\$63.99		0.32		389.86	\$25.93	
331.008.126.04.01.15.01	Area Preparation	\$971,525.82	32,819	158	\$6,148.90		207.71		389.86	\$2,491.99	
331.008.126.04.01.26.04	HP Monitoring	\$326,843.14	0	158	\$2,068.63		0.00		389.86	\$838.36	
331.008.126.04.01.16.05	Surface Sweep	\$358,047.95	2,039	158	\$2,266.13		12.91		389.86	\$918.40	
331.008.126.04.01.26.05	NR Monitoring	\$20,949.89	608	158	\$132.59		3.85		389.86	\$53.74	
331.008.126.04.01.18.01	Subsurface Detection	\$399,066.46	16,479	158	\$2,525.74		104.30		389.86	\$1,023.61	
126 Totals		\$3,020,437.75	72,957			\$30,480.90		648.00			\$14,460.89
Task Orders Totals		\$15,526,907.06	315,329								
Total less Base Camp Work Area		\$13,673,462.09	273,666	441		\$31,005.58		620.56	746.51		\$18,316.52

Cost Summary Analysis  
Task Order 016  
UXO Clearance II

WBS	Name	Cum Cost	Cum LH	GMU Comp	\$/Grid/Task	\$/Grid	LH/GMU				\$/Acre
331.016.110.22.11.90	Emergency Site Closure	\$6,687.72	204	4,323	\$1.55						
331.016.110.22.01.44	Range Control / QC Activities	\$5,046,353.00	83,949	4,323	\$1,167.33						
331.016.110.04.01.26	Site Protection	\$1,627,997.49	4,421	4,323	\$376.59						
331.016.110.04.01.27	Material Management	\$3,869,878.38	70,853	4,323	\$895.18						
331.016.110.04.01.98	HP Data Recovery	\$553,754.77	2,530	4,323	\$128.10						
331.016.110.01.02.03	Mob of Work Force	\$432,382.49	82	4,323	\$100.02						
331.016.110.22.11.16	Coordination Meeting	\$2,499.44	40	4,323	\$0.58						
331.016.110.04.01.12.01	In-situ Explosive Demolition	\$2,736,637.16	42,076	4,323	\$633.04						
331.016.110.04.01.15.04	Hazardous Material Removal	\$1,014,065.06	20,502	4,323	\$234.57						
331.016.110.22.11.30.01	Project Specific Training	\$321,085.95	4,282	4,323	\$74.27						
331.016.110.22.11.30.02	Cultural Training	\$19,766.39	375	4,323	\$4.57						
331.016.110.22.11.30.03	UXO Refresher Training	\$104,912.95	1,912	4,323	\$24.27						
331.016.110.01.03.59.04	Multi media Sampling	\$3,065.68	0	4,323	\$0.71						
331.016.110.01.03.62.01	HP Progress Report	\$566.85	10	4,323	\$0.13						
331.016.110.01.03.62.02	HP Task Order Report	\$29,184.58	0	4,323	\$6.75						
331.016.110.22.11.40	Allocable Consumables	\$2,176,072.71	0	4,323	\$503.37						
110 Totals		\$17,944,910.62	231,236			\$4,151.03	53.49				\$1,555.24
Moaulanui Work Area		Cum Cost	Cum LH	GMU Comp	\$/Grid/Task	\$/GMU	LH/GMU/Task	LH/GMU	Acres Comp	\$/Acre/Task	\$/Acre
331.016.121.04.01.16.05	Area Prep/Surface Sweep Tier Two	\$1,861,863.25	57,590	434	\$4,290.01	\$15,048.26	132.70	303.89	980.15	\$1,899.57	\$6,379.01
331.016.121.04.01.16.07	Area Prep/Surface Sweep Tier One	\$1,310,920.14	6,565	327	\$4,008.93	\$8,314.08	20.08	74.70	774.75	\$1,692.06	\$3,314.13
331.016.121.04.01.18	Subsurface Detection	\$1,014,074.33	22,799	434	\$2,336.58		52.63		980.15	\$1,034.61	
331.016.121.04.01.20	Excavate	\$1,786,573.68	27,793	434	\$4,116.53		64.04		980.15	\$1,822.76	
331.016.121.04.01.24	Clearance Boundary Survey	\$117,281.61	860	761	\$154.12		1.13		1,754.90	\$66.83	
121 Totals		\$6,090,713.01	115,607								
Kanapou and Beck's Cove Work Areas		Cum Cost	Cum LH	GMU Comp	\$/Grid/Task	\$/GMU	LH/GMU/Task	LH/GMU	Acres Comp	\$/Acre/Task	\$/Acre
331.016.122.04.01.16.05	Area Prep/Surface Sweep Tier Two	\$73,336.79	1,044	73	\$1,004.61	\$7,615.27	14.30	130.07	179.18	\$409.29	\$2,955.10
331.016.122.04.01.16.07	Area Prep/Surface Sweep Tier One	\$5,435,841.93	66,562	1,021	\$5,324.04	\$9,540.78	65.19	118.95	2,356.22	\$2,307.02	\$3,877.52
331.016.122.04.01.18	Subsurface Detection	\$143,634.12	3,774	73	\$1,967.59		51.70		179.18	\$801.62	
331.016.122.04.01.20	Excavate	\$31,121.69	753	73	\$426.32		10.32		179.18	\$173.69	
331.016.122.04.01.24	Clearance Boundary Survey	\$71,887.81	290	1,094	\$65.71		0.27		4,712.44	\$15.25	
122 Totals		\$5,755,822.34	72,423								
Kuheia Work Area		Cum Cost	Cum LH	GMU Comp	\$/Grid/Task	\$/GMU	LH/GMU/Task	LH/GMU	Acres Comp	\$/Acre/Task	\$/Acre
331.016.123.04.01.16.05	Area Prep/Surface Sweep Tier Two	\$246,322.14	3,859	148	\$1,664.34	\$15,022.24	26.07	259.40	299.24	\$823.16	\$6,928.77
331.016.123.04.01.16.07	Area Prep/Surface Sweep Tier One	\$4,174,712.98	67,290	1,096	\$3,809.04	\$8,086.76	61.40	115.47	2,352.31	\$1,774.73	\$3,389.41
331.016.123.04.01.18	Subsurface Detection	\$609,297.41	13,014	148	\$4,116.87		87.93		299.24	\$2,036.15	
331.016.123.04.01.20	Excavate	\$734,569.60	13,515	148	\$4,963.31		91.32		299.24	\$2,454.78	
331.016.123.04.01.24	Clearance Boundary Survey	\$157,593.04	725	1,244	\$126.68		0.58		2,651.55	\$59.43	
123 Totals		\$5,922,495.17	98,403								
Hakioawa Work Area		Cum Cost	Cum LH	GMU Comp	\$/Grid/Task	\$/GMU	LH/GMU/Task	LH/GMU	Acres Comp	\$/Acre/Task	\$/Acre
331.016.124.04.01.16.05	Area Prep/Surface Sweep Tier Two	\$76,415.53	1,144	131	\$583.32	\$8,686.67	8.73	139.42	171.14	\$446.51	\$4,978.35
331.016.124.04.01.16.07	Area Prep/Surface Sweep Tier One	\$1,757,433.91	33,538	399	\$4,404.60	\$8,764.12	84.06	138.32	825.52	\$2,128.88	\$3,795.00
331.016.124.04.01.18	Subsurface Detection	\$227,248.67	4,860	131	\$1,734.72		37.10		171.14	\$1,327.85	
331.016.124.04.01.20	Excavate	\$263,191.78	5,151	131	\$2,009.10		39.32		171.14	\$1,537.87	
331.016.124.04.01.24	Clearance Boundary Survey	\$110,500.12	410	530	\$208.49		0.77		996.66	\$110.87	
124 Totals		\$2,434,790.01	45,103								
Kalapakea Work Area		Cum Cost	Cum LH	GMU Comp	\$/Grid/Task	\$/GMU	LH/GMU/Task	LH/GMU	Acres Comp	\$/Acre/Task	\$/Acre
331.016.125.04.01.16.05	Area Prep/Surface Sweep Tier Two	\$25,769.27	350								
331.016.125.04.01.16.07	Area Prep/Surface Sweep Tier One	\$1,256,506.87	24,132	434	\$2,954.55	\$7,187.84	56.41	110.15	963.49	\$1,330.87	\$2,923.16
331.016.125.04.01.24	Clearance Boundary Survey	\$35,700.73	110	434	\$82.26		0.25		963.49	\$37.05	
124 Totals		\$1,317,976.87	24,592								
Kealaikahiki Work Area		Cum Cost	Cum LH	GMU Comp	\$/Grid/Task	\$/GMU	LH/GMU/Task	LH/GMU	Acres Comp	\$/Acre/Task	\$/Acre
331.016.126.04.01.16.05	Area Prep/Surface Sweep Tier Two	\$631,520.80	2,209	62	\$10,185.82	\$20,095.07	35.63	204.15	48.93	\$12,906.62	\$21,667.72
331.016.126.04.01.16.07	Area Prep/Surface Sweep Tier One	\$368,080.85	7,935	148	\$2,487.03	\$6,765.10	53.61	107.25	329.49	\$1,117.12	\$2,742.87
331.016.126.04.01.18	Subsurface Detection	\$94,231.04	1,829	62	\$1,519.86		29.50		48.93	\$1,925.83	
331.016.126.04.01.20	Excavate	\$254,902.33	5,294	62	\$4,111.33		85.39		48.93	\$5,209.53	
331.016.126.04.01.24	Clearance Boundary Survey	\$26,678.02	30	210	\$127.04		0.14		378.42	\$70.50	
124 Totals		\$1,375,413.04	17,297								
Honokanaia Work Area		Cum Cost	Cum LH	GMU Comp	\$/Grid/Task	\$/Grid	LH/GMU/Task	LH/GMU	Acres Comp	\$/Acre/Task	\$/Acre
331.016.127.04.01.16.05	Area Prep/Surface Sweep Tier Two	\$400,101.96	150	10	\$40,010.20	\$70,486.73	15.00	591.99	1.08	\$370,464.78	\$614,575.75
331.016.127.04.01.16.07	Area Prep/Surface Sweep Tier One	\$102,089.14	1,624	40	\$2,552.23	\$6,842.01	40.60	94.09	79.78	\$1,279.63	\$2,920.67
331.016.127.04.01.18	Subsurface Detection	\$10,170.69	195	10	\$1,017.07		19.50		1.08	\$9,417.31	
331.016.127.04.01.20	Excavate	\$251,696.84	5,040	10	\$25,169.68		504.00		1.08	\$233,052.63	
331.016.127.04.01.24	Clearance Boundary Survey	\$6,937.25	0	50	\$138.75		0.00		80.86	\$85.79	
124 Totals		\$770,995.88	7,009								
Task Orders Totals		\$41,613,116.94	611,670	4,323					11,538.32		
Task Order Level	Area Prep/Surface Sweep Tier II	\$3,289,560.47	65,996	858	\$3,833.99	\$14,424.67	76.92	252.18	1,679.72	\$1,958.40	\$6,797.05
	Area Prep/Surface Sweep Tier I	\$14,431,355.09	207,996	3,465	\$4,164.89	\$8,437.73	60.03	114.05	7,681.56	\$1,878.70	\$3,490.20
	Subsurface Detection	\$2,098,656.26	46,471	858	\$2,445.99		54.16		1,679.72	\$1,249.41	
	Excavate	\$3,322,055.92	57,546	858	\$3,871.86		67.07		1,679.72	\$1,977.74	
	Clearance Boundary Survey	\$526,578.58	2,315	4,323	\$121.81		0.54		9,361.28	\$56.25	

Cost Summary Analysis  
Task Order 054  
UXO Clearance III

WBS	Name	Cum Cost	Cum LH									
331.054.110.22.11.90	Emergency Site Closure	\$5,717.93	120									
331.054.110.22.01.44	Range Control / QC Activities	\$7,341,159.73	73,894									
331.054.110.22.11.16	Site Protection	\$1,111,222.16	7,096									
331.054.110.04.01.27	UXO/OE Material Management	\$8,481,670.95	83,349									
331.054.110.04.01.98	HP Data Recovery	\$450,366.45	3,345									
331.054.110.01.02.03	Mob of Work Force	\$204,825.45	0									
331.054.110.22.11.16	Coordination Meeting	\$1,865.83	30									
331.054.110.04.01.12.01	UXO/OE ID & Demolition	\$4,749,836.00	38,372									
331.054.110.04.01.15.04	Hazardous Material Removal	\$2,199,594.19	25,432									
331.054.110.22.11.30.01	Project Specific Training	\$351,136.80	2,888									
331.054.110.22.11.30.02	Cultural Training	\$16,921.21	209									
331.054.110.22.11.30.03	UXO Refresher Training	\$101,988.51	1,004									
331.054.110.01.03.59.04	Multi-Media Sampling	\$90,898.86	0									
331.054.110.01.03.62.01	HP Progress Report	\$1,871.96	0									
331.054.110.01.03.62.02	HP Task Order Report	\$48,129.43	3									
331.054.110.22.11.40	Allocable Consumerables	\$2,495,093.33	227									
	110 Totals	\$27,652,298.79	235,967			\$5,316.73		45.37				\$2,307.48
<b>North Coast Work Area</b>		<b>Cum Cost</b>	<b>Cum LH</b>	<b>GMU Comp</b>	<b>\$/Grid/Task</b>	<b>\$/GMU</b>	<b>LH/GMU/Task</b>	<b>LH/GMU</b>	<b>Acres Comp</b>	<b>\$/Acre/Task</b>	<b>\$/Acre</b>	
331.054.121.04.01.16.05	Area Prep/Surface Sweep Tier Two	\$73,476.53	637	17	\$4,322.15	\$33,857.71	37.47	359.02	25.33	\$ 2,900.77	\$21,412.40	
331.054.121.04.01.16.07	Area Prep/Surface Sweep Tier One	\$2,571,764.38	32,427	488	\$5,270.01	\$10,848.58	66.45	113.23	1,027.25	\$ 2,503.54	\$4,936.65	
331.054.121.04.01.18	Subsurface Detection	\$92,691.05	1,155	17	\$5,452.41		67.94		25.33	\$ 3,659.34		
331.054.121.04.01.20	Excavate	\$314,577.86	3,516	17	\$18,504.58		206.82		25.33	\$ 12,419.18		
331.054.121.04.01.24	Clearance Boundary Survey	\$132,230.42	715	505	\$261.84		1.42		1,052.58	\$ 125.63		
	121 Totals	\$3,184,740.24	38,450									
<b>Naval Gunfire Work Area</b>		<b>Cum Cost</b>	<b>Cum LH</b>	<b>GMU Comp</b>	<b>\$/Grid/Task</b>	<b>\$/GMU</b>	<b>LH/GMU/Task</b>	<b>LH/GMU</b>	<b>Acres Comp</b>	<b>\$/Acre/Task</b>	<b>\$/Acre</b>	
331.054.122.04.01.16.04	Area Prep/Surface Sweep Tier RR	\$62,410.58	408	131	\$476.42	\$5,822.06	3.11	48.56	323.71	\$ 192.80	\$2,512.39	
331.054.122.04.01.16.05	Area Prep/Surface Sweep Tier Two	\$4,026.22	39									
331.054.122.04.01.16.07	Area Prep/Surface Sweep Tier One	\$18,533,097.92	246,066	1,389	\$13,411.51	\$18,757.16	178.11	223.55	3,305.39	\$ 5,606.93	\$7,926.52	
331.054.122.04.01.18	Subsurface Detection	\$36,221.73	572									
331.054.122.04.01.20	Excavate	\$55,245.80	714									
331.054.122.04.01.24	Clearance Boundary Survey	\$43,959.29	110	1,520	\$28.92		0.07		3,629.10	\$ 12.11		
	122 Totals	\$18,734,961.54	247,909									
<b>Puu Moii Work Area</b>		<b>Cum Cost</b>	<b>Cum LH</b>	<b>GMU Comp</b>	<b>\$/Grid/Task</b>	<b>\$/GMU</b>	<b>LH/GMU/Task</b>	<b>LH/GMU</b>	<b>Acres Comp</b>	<b>\$/Acre/Task</b>	<b>\$/Acre</b>	
331.054.123.04.01.16.05	Area Prep/Surface Sweep Tier Two	\$24,844.93	250									
331.054.123.04.01.16.07	Area Prep/Surface Sweep Tier One	\$2,127,881.12	33,882	397	\$5,460.50	\$10,798.83	86.33	131.82	927.21	\$ 2,338.00	\$4,654.73	
331.054.123.04.01.18	Subsurface Detection	\$0.00										
331.054.123.04.01.20	Excavate	\$15,091.71	140									
331.054.123.04.01.24	Clearance Boundary Survey	\$8,577.25	50	397	\$21.61		0.13		927.21	\$ 9.25		
	123 Totals	\$2,176,396.01	34,322									
<b>Honokoa Work Area</b>		<b>Cum Cost</b>	<b>Cum LH</b>	<b>GMU Comp</b>	<b>\$/Grid/Task</b>	<b>\$/GMU</b>	<b>LH/GMU/Task</b>	<b>LH/GMU</b>	<b>Acres Comp</b>	<b>\$/Acre/Task</b>	<b>\$/Acre</b>	
331.054.124.04.01.16.04	Area Prep/Surface Sweep Tier RR	\$7,000.62	50	190	\$36.85	\$5,368.05	0.26	45.63	469.51	\$ 14.91	\$2,328.51	
331.054.124.04.01.16.05	Area Prep/Surface Sweep Tier Two	\$449,838.99	3,614	72	\$6,247.76	\$62,378.85	50.19	601.34	152.36	\$ 2,952.47	\$29,272.31	
331.054.124.04.01.16.07	Area Prep/Surface Sweep Tier One	\$11,230,541.13	128,194	833	\$13,482.04	\$18,813.25	153.89	199.26	1,970.04	\$ 5,700.67	\$8,014.26	
331.054.124.04.01.18	Subsurface Detection	\$558,323.60	7,522	72	\$7,754.49		104.47		152.36	\$ 3,664.50		
331.054.124.04.01.20	Excavate	\$3,099,267.85	28,895	72	\$43,045.39		401.31		152.36	\$ 20,341.74		
331.054.124.04.01.24	Clearance Boundary Survey	\$15,852.74	0	1,095	\$14.48		0.00		2,591.91	\$ 6.12		
	124 Totals	\$15,360,824.93	168,274									
<b>Seagull II Work Area</b>		<b>Cum Cost</b>	<b>Cum LH</b>	<b>GMU Comp</b>	<b>\$/Grid/Task</b>	<b>\$/GMU</b>	<b>LH/GMU/Task</b>	<b>LH/GMU</b>	<b>Acres Comp</b>	<b>\$/Acre/Task</b>	<b>\$/Acre</b>	
331.054.125.04.01.16.04	Area Prep/Surface Sweep Tier RR	\$312,064.30	380	48	\$6,501.34	\$11,786.38	7.92	53.29	118.61	\$ 2,631.01	\$4,925.57	
331.054.125.04.01.16.07	Area Prep/Surface Sweep Tier One	\$78,891.21	80	48	\$1,643.57	\$6,928.61	1.67	47.04	116.87	\$ 675.03	\$2,969.60	
331.054.125.04.01.24	Clearance Boundary Survey	(\$3,041.54)	0	96	(\$31.68)		0.00		235.48	\$ (12.92)		
	125 Totals	\$387,913.97	460									
<b>Kamohio Work Area</b>		<b>Cum Cost</b>	<b>Cum LH</b>	<b>GMU Comp</b>	<b>\$/Grid/Task</b>	<b>\$/GMU</b>	<b>LH/GMU/Task</b>	<b>LH/GMU</b>	<b>Acres Comp</b>	<b>\$/Acre/Task</b>	<b>\$/Acre</b>	
331.054.126.04.01.16.04	Area Prep/Surface Sweep Tier RR	\$64,098.00	389	105	\$610.46	\$6,008.80	3.70	49.34	259.46	\$ 247.04	\$2,589.85	
331.054.126.04.01.16.07	Area Prep/Surface Sweep Tier One	\$3,830,693.41	50,860	792	\$4,836.73	\$4,836.73	64.22	109.85	1,813.00	\$ 2,112.90	\$4,455.71	
331.054.126.04.01.24	Clearance Boundary Survey	\$73,210.34	236	897	\$81.62		0.26		2,072.46	\$ 35.33		
	126 Totals	\$3,968,001.75	51,485									
<b>Waikahalulu Work Area</b>		<b>Cum Cost</b>	<b>Cum LH</b>	<b>GMU Comp</b>	<b>\$/Grid/Task</b>	<b>\$/GMU</b>	<b>LH/GMU/Task</b>	<b>LH/GMU</b>	<b>Acres Comp</b>	<b>\$/Acre/Task</b>	<b>\$/Acre</b>	
331.054.127.04.01.16.04	Area Prep/Surface Sweep Tier RR	\$238,894.66	1,571	203	\$1,176.82	\$6,593.45	7.74	53.57	501.63	\$ 476.24	\$2,830.52	
331.054.127.04.01.16.07	Area Prep/Surface Sweep Tier One	\$4,206,536.89	31,867	488	\$8,619.95	\$14,036.59	65.30	111.14	973.40	\$ 4,321.49	\$6,675.77	
331.054.127.04.01.24	Clearance Boundary Survey	\$69,035.20	324	691	\$99.91		0.47		1,475.03	\$ 46.80		
	127 Totals	\$4,514,466.75	33,762									
	Task Orders Totals	\$75,979,602.98	810,630	5,201					11,983.77			
Task Order Level	Area Prep/Surface Sweep Tier RR	\$684,468.16	2,798	677	\$1,011.03	\$6,393.10	4.13	49.78	1,413.46	\$ 484.25	\$2,820.09	
	Area Prep/Surface Sweep Tier Two	\$523,315.52	4,251	89	\$5,879.95	\$56,934.60	47.76	555.06	177.69	\$ 2,945.10	\$28,157.07	
	Area Prep/Surface Sweep Tier One	\$42,714,836.45	525,092	4,435	\$9,631.30	\$15,013.37	118.40	164.04	10,133.16	\$ 4,215.35	\$6,551.19	
	Subsurface Detection	\$651,014.65	8,677	89	\$7,314.77		97.49		177.69	\$ 3,663.77		
	Excavate	\$3,413,845.71	32,411	89	\$38,357.82		364.16		177.69	\$ 19,212.37		
	Clearance Boundary Survey	\$339,823.70	1,435	5,201	\$65.34		0.28		11,983.77	\$ 28.36		

Cost Summary Analysis  
 Task Order 008 and 057  
 Base Camp UXO Clearance

Base Camp Work Area		Cum Cost	Cum LH	GMU Comp	\$/GMU/Task	\$/GMU	LH/GMU/Task	LH/GMU	Acres Comp	\$/Acre
331.008.121.04.01.20.01	Excavate Surface to 1 foot	\$164,007.04	2,781							
331.008.121.04.01.01	Demolition	\$88,826.68	773							
331.008.121.04.01.21.02	Excavate 1 to 4 feet	\$447,555.43	9,110							
331.008.121.04.01.24.03	Clearance Boundary Survey	\$12,789.77	206							
331.008.121.04.01.15.01	Area Preparation	\$749,581.90	18,724							
331.008.121.04.01.26.04	HP Monitoring	\$48,727.21	40							
331.008.121.04.01.16.05	Surface Sweep	\$133,162.90	2,726							
331.008.121.04.01.26.05	NR Monitoring	\$23,201.56	650							
331.008.121.04.01.18.01	Subsurface Detection	\$185,592.48	6,654							
	Task Order 008 Total	<u>\$1,853,444.97</u>	<u>41,662</u>							
331.057.110.		\$527.75	16							
331.057.110.22.11.40	Consumerables	-\$323.81	0							
331.057.121.04.01.20	Excavate	\$296,170.40	6,628							
331.057.121.04.01.18	Subsurface Detection	\$66,902.17	1,543							
331.057.121.04.01.16.05	Area Prep/Surface Sweep Tier Two	\$5,651.84	90							
	Task Order 057 Total	<u>\$368,928.35</u>	<u>8,277</u>							
	Combined Base Camp Clearance	\$2,222,373.32	14,931	20		<u>\$111,118.67</u>		746.53	35.86	<u>\$61,973.60</u>